

2002

Calendar Year

HIGHWAY LOCATION REFERENCE

ALL INTERSECTIONS

Data as of December 31, 2002

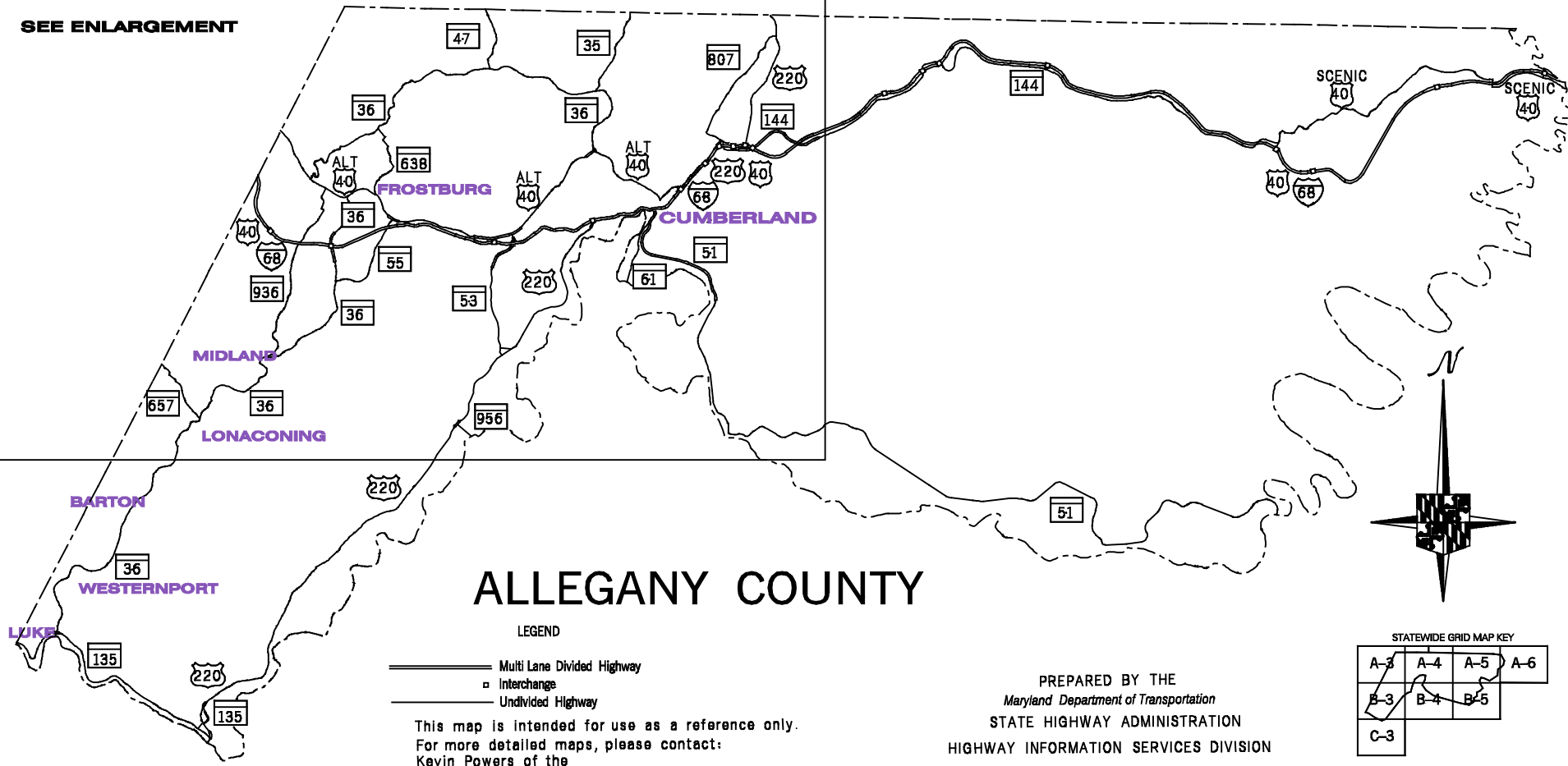
ALLEGANY

COUNTY

SHA DISTRICT #6

A

SEE ENLARGEMENT



ALLEGANY COUNTY

LEGEND

- Multi Lane Divided Highway
- Interchange
- - - - - Undivided Highway

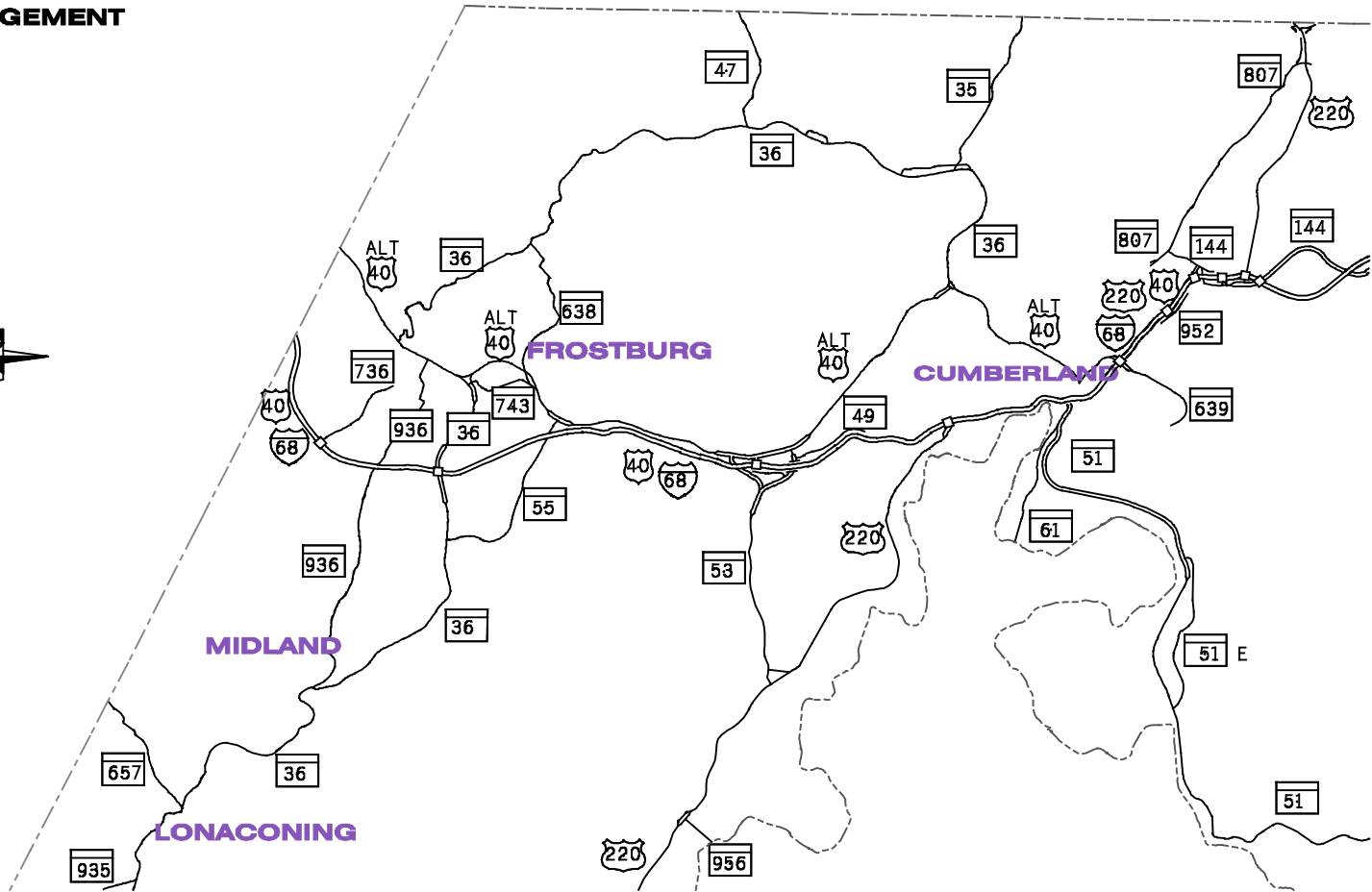
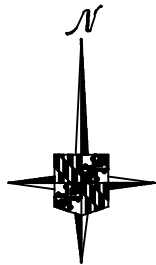
This map is intended for use as a reference only.
 For more detailed maps, please contact:
 Kevin Powers of the
 Highway Information Services Division at,
 410-545-5518 or
 by email to kpowers@sha.state.md.us

PREPARED BY THE
 Maryland Department of Transportation
 STATE HIGHWAY ADMINISTRATION
 HIGHWAY INFORMATION SERVICES DIVISION

STATEWIDE GRID MAP KEY

A-3	A-4	A-5	A-6
B-3	B-4	B-5	
C-3			

ENLARGEMENT



ROUTE ALERT LIST

ALLEGANY COUNTY

None.

MARYLAND STATE HIGHWAY ADMINISTRATION
HIGHWAY INFORMATION SERVICES DIVISION
STATE MAINTAINED HIGHWAYS ON THE NATIONAL HIGHWAY SYSTEM
AS OF DECEMBER 31, 2002

08/06/2003

The National Highway System (NHS) route information is now integrated with the Highway Location Reference (HLR) listing. The route numbers are listed here on this page as a reference. Please refer to the route information in the HLR to determine the status of those individual sections of state roadway which are of interest.

COUNTY: ALLEGANY

ROUTE	TOTAL LENGTH	NHS TYPE
IS 68	40.27	NHS SYSTEM
MD 53	3.14	NHS SYSTEM
US 220	17.80	NHS SYSTEM

STATE HIGHWAY ADMINISTRATION OF MARYLAND
HIGHWAY INFORMATION SERVICES DIVISION
DATA SUPPORT GROUP

STATE HIGHWAY LOCATION REFERENCE

COUNTY: ALLEGANY
DISTRICT: 6
DATE: 12/31/02

ROUTE NUMBER: MD 35
INVENTORY DIRECTION: NORTH
ROUTE NAME: ELLERSLIE RD

STATE SYSTEM	FUNCTIONAL CLASS	MEDIAN TYPE	ACCESS CONTROL	NHS	MILEPOINT	MILEPOINT DESCRIPTION	MARKED LANES	SURFACE WIDTH/TYPE*	AADT
STATE SECONDARY	R URB OPA	NONE (UNDIV)	NONE	NOT NHS	00.000		2	24I	5,275
					00.000 MD 36	MT SAVAGE RD			
					00.030		2	22I	
					00.030 MD831C	KREIGBAUM RD			
					00.070	SPEED LIMIT 25 MPH			
					00.220	SPEED LIMIT 35 MPH			
					00.500	SPEED LIMIT 50 MPH			
					00.600	TEDDY BEAR LA (PVT)			
					00.760 CO656	TWIN OAKS ST			
					00.830	LOWERY LA (PVT)			
					00.840 OP144	NO NAME			
					00.950	JASON LA (PVT)			
					01.630	SIGN: ELLERSLIE			
					01.640	SPEED LIMIT 30 MPH			
					01.780 CO736	BLOOM ST			
					01.870				3,975
					01.870 CO434	HOPKINS ST			
					01.890 OP454	SHORT ST			
					01.990 CO435	FIREFIGHTER PL			
					02.000	ELLERSLIE V.F.W.			
					02.010	TRAM RD (PVT)			
					02.070 CO432	VETERANS ROW			
					02.160 CO427	HIGH PINE CT			
					02.200	STRUC #1068 WILLS CREEK			
					02.220 OP148	RED OAK WAY			
					02.230 CO428	SCHELLSBURG RD			
					02.240 CO425	HUMMINGBIRD ST			
					02.240 OP300	HUMMINGBIRD ST			
					02.270 OP147	WOODPECKER LA			
					02.290 CO423	MASON DIXON VIEW			
					02.370	PENNSYLVANIA ST/L			

ROUTE NUMBER: MD 36
INVENTORY DIRECTION: NORTH
ROUTE NAME: NEW GEORGES CREEK RD

STATE SYSTEM	FUNCTIONAL CLASS	MEDIAN TYPE	ACCESS CONTROL	NHS	MILEPOINT	MILEPOINT DESCRIPTION	MARKED LANES	SURFACE WIDTH/TYPE*	AADT
--------------	------------------	-------------	----------------	-----	-----------	-----------------------	--------------	---------------------	------

*A,B = UNIMPROVED; C = GRADED & DRAINED; D,E = SOIL, GRAVEL, STONE; F,G = LOW TYPE BITUMINOUS
H,I = HIGH TYPE BITUMINOUS; J = CONCRETE; K = BRICK; L = BLOCK

STATE HIGHWAY ADMINISTRATION OF MARYLAND
HIGHWAY INFORMATION SERVICES DIVISION
DATA SUPPORT GROUP

STATE HIGHWAY LOCATION REFERENCE

COUNTY: ALLEGANY
DISTRICT: 6
DATE: 12/31/02

ROUTE NUMBER: MD 36 CONTINUED
INVENTORY DIRECTION: NORTH
ROUTE NAME: NEW GEORGES CREEK RD

STATE SYSTEM	FUNCTIONAL CLASS	MEDIAN TYPE	ACCESS CONTROL	NHS	MILEPOINT	MILEPOINT DESCRIPTION	MARKED LANES	SURFACE WIDTH/TYPE*	AADT
STATE SECONDARY	U RUR MINOR ART	NONE (UNDIV)	NONE	NOT NHS	00.000		2	30J	5,725
					00.000	WEST VIRGINIA ST/L			
					00.000	BEGIN BRIDGE			
					00.020	STRUC #1023 POTOMAC RIVER			
					00.050	END BRIDGE			
		CURBED			00.060		2	24I	
					00.060 MD135	CHURCH ST			
					00.060	SPEED LIMIT 30 MPH			
					00.060	TRAFFIC SIGNAL			
					00.080	SPUR TO MD 135			
		NONE (UNDIV)			00.090		2	48I	
					00.090	SPUR FR MD 135			
					00.130		2	28I	
					00.130 MU111	VICTORY POST DR			
					00.150	SPUR FR VICTORY DR			
					00.220		2	22I	
					00.350	SPEED LIMIT 50 MPH			
					00.430 MU 61	CROMER ST			
					00.500 MU510	WAVERLY ST			
					00.500	STRUC #1122			
	R				00.970	OUT CORP LMTS WESTERNPORT			
					00.970	SIGN: WESTERNPORT			
					01.140 CO687	LEE AVE			
					01.230 CO817	SHADY LA			
					01.320	BEGIN BRIDGE			
					01.340	STRUC #1121 GEORGES CREEK			
					01.360	END BRIDGE			
					01.420	R/R #CSX 870 653 B			
					01.440				5,625
					01.440 MD937	MAIN ST			
					01.710		2	24I	
					01.930	SHA SALT DOME			
					02.060		3	36I	
					02.370		2	24I	
					03.060 CO 10	OLD REYNOLDS RD			
					03.870 MD939	NO NAME			
					04.070		3	36I	7,225

*A,B = UNIMPROVED; C = GRADED & DRAINED; D,E = SOIL, GRAVEL, STONE; F,G = LOW TYPE BITUMINOUS
H,I = HIGH TYPE BITUMINOUS; J = CONCRETE; K = BRICK; L = BLOCK

STATE HIGHWAY ADMINISTRATION OF MARYLAND
HIGHWAY INFORMATION SERVICES DIVISION
DATA SUPPORT GROUP

STATE HIGHWAY LOCATION REFERENCE

COUNTY: ALLEGANY
DISTRICT: 6
DATE: 12/31/02

ROUTE NUMBER: MD 36 CONTINUED
INVENTORY DIRECTION: NORTH
ROUTE NAME: NEW GEORGES CREEK RD

STATE SYSTEM	FUNCTIONAL CLASS	MEDIAN TYPE	ACCESS CONTROL	NHS	MILEPOINT	MILEPOINT DESCRIPTION	MARKED LANES	SURFACE WIDTH/TYPE*	AADT
STATE SECONDARY	R	RUR MINOR ART	NONE	NOT NHS	04.070 CO881	MILLER RD	3	36I	7,225
					04.070 MD935	LOWER GEORGES CREEK RD			
					04.080	STRUC #1124 GEORGES CREEK			
					04.290	STRUC #1125 MOORES RUN			
	U				04.330	IN CORP LMTS BARTON			
					04.350	BEGIN BRIDGE			
					04.370 MU187	POTOMAC ST			
					04.370	STRUC #1120			
					04.390	END BRIDGE			
					04.420	OUT CORP LMTS BARTON			
	R				05.410	48" RCP			
					05.560	48" RCP			
					05.820		2	24I	
					05.820	48" RCP			
					05.980 MD935A	NO NAME			
					05.980	PVT DR			
					06.160		3	36I	
					06.390	36" RCP			
					06.750	BEGIN BRIDGE			
					06.760	STRUC #1126 GEORGES CREEK			
					06.780	END BRIDGE			
					06.820	R/R #CSX 870 655 P			
NAME: LOWER GEORGES CREEK RD					06.850 MD935	LOWER GEORGES CREEK RD			
					06.860	SPEED LIMIT 40 MPH			
					06.920		2	22I	
					06.990	PVT ROAD			
					07.120	ELECTRICAL SUBSTATION			
					07.290	SIGN: LONACONING			
					07.330	SPEED LIMIT 25 MPH			
					07.350		2	24I	
					07.350 CO 43	SELDOM SEEN RD			
					07.500	ATHLETIC FIELD			
					07.550 CO 50	DETMOLD ST			
					07.670 CO 50	DETMOLD ST			
					07.760 OP150	NO NAME			
NAME: W MAIN ST	U				07.910	IN CORP LMTS LONACONING			

*A,B = UNIMPROVED; C = GRADED & DRAINED; D,E = SOIL, GRAVEL, STONE; F,G = LOW TYPE BITUMINOUS
H,I = HIGH TYPE BITUMINOUS; J = CONCRETE; K = BRICK; L = BLOCK

STATE HIGHWAY ADMINISTRATION OF MARYLAND
HIGHWAY INFORMATION SERVICES DIVISION
DATA SUPPORT GROUP

STATE HIGHWAY LOCATION REFERENCE

COUNTY: ALLEGANY
DISTRICT: 6
DATE: 12/31/02

ROUTE NUMBER: MD 36 CONTINUED
INVENTORY DIRECTION: NORTH
ROUTE NAME: E MAIN ST

STATE SYSTEM	FUNCTIONAL CLASS	MEDIAN TYPE	ACCESS CONTROL	NHS	MILEPOINT	MILEPOINT DESCRIPTION	MARKED LANES	SURFACE WIDTH/TYPE*	AADT
STATE SECONDARY	U RUR MINOR ART	NONE (UNDIV)	NONE	NOT NHS	07.980 MU290	UNION ST	2	24I	7,225
					07.990		2	40I	
					07.990 MU 60	CHURCH ST			
					07.990 MU8080	ALLEY 8			
					08.030		2	30I	8,447
					08.030 MD657	DOUGLAS AVE			
					08.030 MU8080	ALLEY 8			
					08.030	TRAFFIC SIGNAL			
					08.060 MU9010	STAR ALLEY			
					08.080	STRUC #1166 KOONTZ RUN			
					08.100 MU272	SCOTCH HILL RD #2			
					08.120	CHURCH			
					08.160	LONACONING POST OFFICE			
					08.250 MU8070	ALLEY 7			
					08.290		2	24I	
					08.290 CO 56	BRIDGE ST			
					08.320		2	30I	
					08.320 MU200	PARK ST			
					08.490		2	20I	
					08.490 MU 70	D ST			
					08.530 MU280	ST PETERS PL			
					08.530	OUT CORP LMTS LONACONING			
					08.540	BEGIN BRIDGE			
					08.550	STRUC #1014 GEORGES CREEK			
					08.560	END BRIDGE			
					08.600 CO 57	WATER STATION RUN RD			
					08.600 CO 58	ROCKVILLE ST			
					08.610	SPEED LIMIT 35 MPH			
					08.760		2	25I	
					08.990 OP469	CLICKS CROSSING RD			
					09.000		2	20I	
					09.000	R/R #CSX 832 551 F			
					09.020 CO 58	ROCKVILLE ST			
					09.230	ATR STATION #0001			
					09.230	BEGIN BRIDGE			
					09.240	STRUC #1013 GEORGES CREEK			

NAME: LOWER GEORGES R
CREEK RD

*A,B = UNIMPROVED; C = GRADED & DRAINED; D,E = SOIL,GRAVEL,STONE; F,G = LOW TYPE BITUMINOUS
H,I = HIGH TYPE BITUMINOUS; J = CONCRETE; K= BRICK; L = BLOCK

STATE HIGHWAY ADMINISTRATION OF MARYLAND
HIGHWAY INFORMATION SERVICES DIVISION
DATA SUPPORT GROUP

STATE HIGHWAY LOCATION REFERENCE

COUNTY: ALLEGANY

DISTRICT: 6

DATE: 12/31/02

ROUTE NUMBER: MD 36 CONTINUED

INVENTORY DIRECTION: NORTH

ROUTE NAME: LOWER GEORGES CREEK RD

STATE SYSTEM	FUNCTIONAL CLASS	MEDIAN TYPE	ACCESS CONTROL	NHS	MILEPOINT	MILEPOINT DESCRIPTION	MARKED LANES	SURFACE WIDTH/TYPE*	AADT
STATE SECONDARY	R	RUR MINOR ART	NONE	NOT NHS	09.250	END BRIDGE	2	20I	8,447
					09.300 CO 66	BRODIE RD			
					09.440	GEORGES CREEK ELEM SCHOOL			
					09.550 CO692	OLD CONEY CEMETERY RD			
					09.550 CO 66	BRODIE RD			
					09.720	ALLEGANY CO GARAGE #4			
					10.020	BEGIN BRIDGE			
					10.030	STRUC #1012 GEORGES CREEK			
					10.040	END BRIDGE			
					10.130 CO 75	QUINN ST			
					10.170 CO 76	MINERS AVE			
					10.300 CO 77	BUSKIRK HOLLOW RD			
					10.330		2	24I	
					10.330	STRUC #1011 ELK LICK RUN			
					10.640 CO771	LONACONING ST			
NAME: MAIN ST	U				10.730	IN CORP LMTS MIDLAND			
					10.760	SPEED LIMIT 25 MPH			
					10.950 MU 10	BIG LA			
					10.950 MU140	UNION ST			
					11.010 MU105	OMARAS AVE			
					11.060 MU 50	CHURCH ST			
					11.060	STRUC #1127 NEFF RUN			
NAME: NEW GEORGES CREEK RD	R				11.320	SPEED LIMIT 40 MPH			
					11.320	OUT CORP LMTS MIDLAND			
					11.480				7,925
					11.480 CO 80	PARADISE ST			
					11.530	SPEED LIMIT 50 MPH			
					11.570	STRUC #1054 NEFF RUN			
					11.880				9,125
					11.880 CO 86	OCEAN HILL RD			
					12.000 CO 87	SPIKER LA			
					12.510 CO108	PERRYS LA			
					12.530	CBC - 16'X40'X8'			
					12.830	CBC - 6'X40'X6'			
					13.630	MOUNTAIN VIEW (ENT TO LANDFILL)			
					14.090	SPUR TO MD 55			

*A,B = UNIMPROVED; C = GRADED & DRAINED; D,E = SOIL, GRAVEL, STONE; F,G = LOW TYPE BITUMINOUS
H,I = HIGH TYPE BITUMINOUS; J = CONCRETE; K = BRICK; L = BLOCK

STATE HIGHWAY ADMINISTRATION OF MARYLAND
HIGHWAY INFORMATION SERVICES DIVISION
DATA SUPPORT GROUP

STATE HIGHWAY LOCATION REFERENCE

COUNTY: ALLEGANY
DISTRICT: 6
DATE: 12/31/02

ROUTE NUMBER: MD 36 CONTINUED
INVENTORY DIRECTION: NORTH
ROUTE NAME: NEW GEORGES CREEK RD

STATE SYSTEM	FUNCTIONAL CLASS	MEDIAN TYPE	ACCESS CONTROL	NHS	MILEPOINT	MILEPOINT DESCRIPTION	MARKED LANES	SURFACE WIDTH/TYPE*	AADT
STATE SECONDARY	R URB OPA	NONE (UNDIV)	NONE	NOT NHS	14.140		2	24I	7,725
					14.140 CO681	CABIN RUN RD			
					14.140 MD 55	VALE SUMMIT RD			
		UNPROTECTED			14.630		4	48I	
					14.820	CROSSOVER			
					14.920 RP 68- 6	RAMP 6 FR IS 68 EB TO MD 36 SB			
					14.920 RP 68- 4	RAMP 4 FR MD 36 NB TO IS 68 EB			
					14.980 RP 68- 5	RAMP 5 FR MD 36 SB TO RAMP 4 (TO IS 68)			
					14.980 RP 68- 3	RAMP 3 FR RAMP 6 (FR IS 68) TO MD 36 NB			
					14.980	CROSSOVER			
		CURBED			15.000				
					15.030	BEGIN BRIDGE			
					15.050				9,025
					15.050 IS 68	NATIONAL FREEWAY			
					15.050	STRUC #1116			
					15.050	EXIT #34			
					15.070	END BRIDGE			
		UNPROTECTED			15.110				
					15.110 RP 68- 7	RAMP 7 FR RAMP 2 (FR IS 68) TO MD 36 SB			
					15.110 RP 68- 1	RAMP 1 FR MD 36 NB TO RAMP 8 (TO IS 68)			
					15.110	CROSSOVER			
					15.180 RP 68- 8	RAMP 8 FR MD 36 SB TO IS 68 WB			
					15.180 RP 68- 2	RAMP 2 FR IS 68 WB TO MD 36 NB			
					15.290 CO121	HOFFMAN HOLLOW RD			
					15.290 CO846	CHERRY LA			
					15.290	CROSSOVER			
		NONE (UNDIV)			15.480		2	24I	
					15.770	SIGN: FROSTBURG			
					15.810 MU277	HAMPTON DR			
					15.950	SPEED LIMIT 40 MPH			
					16.090 MU535	VILLAGE PKWY			
					16.090 MU355	BISHOP MURPHY DR			
	U				16.140	IN CORP LMTS FROSTBURG			
		UNPROTECTED			16.150				
	R				16.270		3	36I	
					16.270	OUT CORP LMTS FROSTBURG			
					16.270	CROSSOVER			

*A,B = UNIMPROVED; C = GRADED & DRAINED; D,E = SOIL, GRAVEL, STONE; F,G = LOW TYPE BITUMINOUS
H,I = HIGH TYPE BITUMINOUS; J = CONCRETE; K = BRICK; L = BLOCK

STATE HIGHWAY ADMINISTRATION OF MARYLAND
HIGHWAY INFORMATION SERVICES DIVISION
DATA SUPPORT GROUP

STATE HIGHWAY LOCATION REFERENCE

COUNTY: ALLEGANY
DISTRICT: 6
DATE: 12/31/02

ROUTE NUMBER: MD 36 CONTINUED
INVENTORY DIRECTION: NORTH
ROUTE NAME: NEW GEORGES CREEK RD

STATE SYSTEM	FUNCTIONAL CLASS	MEDIAN TYPE	ACCESS CONTROL	NHS	MILEPOINT	MILEPOINT DESCRIPTION	MARKED LANES	SURFACE WIDTH/TYPE*	AADT
STATE SECONDARY	R URB OPA	UNPROTECTED	NONE	NOT NHS	16.440 MD743	OLD NATIONAL PIKE	3	36I	9,025
		POSITIVE BARRIER			16.440	CROSSOVER			
					16.460		4	48I	
					16.490 CO147	BEALL HIGH SCHOOL RD			
					16.530 US 40AL	NATIONAL PIKE/MAIN ST (AHEAD)			
					16.530	TRAFFIC SIGNAL			
	U URB MINOR ART	NONE (UNDIV)			17.600		2	22I	1,625
NAME: N WATER ST					17.600 MU560	S WATER ST (BACK)			
					17.600 US 40AL	MAIN ST			
					17.600	TRAFFIC SIGNAL			
NAME: MT SAVAGE RD					17.630 MU800	1ST ST			
					17.650 MU570	N WATER ST			
					17.680 MU490	STANDISH ST			
					17.720	FROSTBURG COMMUNITY HOSPITAL			
					17.800 OP 55	BEALLS LA			
					17.910 MU570	N WATER ST			
	R				17.950 MU222	DEPOT ST			
					17.950	OUT CORP LMTS FROSTBURG			
					18.000	SPEED LIMIT 30 MPH			
					18.180 OP 26	TENNANT LA			
					18.390	R/R #CSX 832 260 R			
					18.410 CO179	BORDEN RD			
					18.600 CO181	BORDEN YARD RD			
					18.600	CRAIG LA (PVT)			
					18.750 CO180	FROST MINES RD			
					18.940	CRAIG LA (PVT)			
					18.980	CBC - 8'X22'X2'			
					19.020	SIGN: ZIHLMAN			
					19.180 CO178	NEW HOPE RD			
					19.190	CBC - 12'X22'X2'			
					19.200 CO182	SUGAR ROW RD			
					19.300	CBC - 14'X24'X3'			
					19.310 CO183	GREEN ROW RD			
					19.410 CO184	BROKEN HEART MINE RD			
					19.550	SPEED LIMIT 40 MPH			
					19.590	PROPOSED RD			
					19.870 OP 29	NO NAME			

*A,B = UNIMPROVED; C = GRADED & DRAINED; D,E = SOIL, GRAVEL, STONE; F,G = LOW TYPE BITUMINOUS
H,I = HIGH TYPE BITUMINOUS; J = CONCRETE; K = BRICK; L = BLOCK

STATE HIGHWAY ADMINISTRATION OF MARYLAND
HIGHWAY INFORMATION SERVICES DIVISION
DATA SUPPORT GROUP

STATE HIGHWAY LOCATION REFERENCE

COUNTY: ALLEGANY
DISTRICT: 6
DATE: 12/31/02

ROUTE NUMBER: MD 36 CONTINUED
INVENTORY DIRECTION: NORTH
ROUTE NAME: MT SAVAGE RD

STATE SYSTEM	FUNCTIONAL CLASS	MEDIAN TYPE	ACCESS CONTROL	NHS	MILEPOINT	MILEPOINT DESCRIPTION	MARKED LANES	SURFACE WIDTH/TYPE*	AADT
STATE SECONDARY	R	URB MINOR ART	NONE	NOT NHS	20.030	STRUC #1069 JENNINGS RUN	2	22I	1,625
					20.170	SPEED LIMIT 35 MPH			
					20.360				2,325
					20.360 MD638	PARKERSBURG RD			
					20.420	STRUC #1009 JENNINGS RUN			
					20.680				3,125
					20.680 CO185	SLABTOWN RD			
					21.180	ATHLETIC FIELD			
					21.410 CO193	BRUCE HOUSE RD (PVT)			
					21.730	SPEED LIMIT 25 MPH			
					21.750		2	20I	
					21.930 CO194	JEALOUS ROW			
					22.010	PERIWINKLE RD (PVT)			
					22.090 CO197	NEW SCHOOL RD			
					22.120	R/R #CSX 832 258 P			
					22.160 CO207	NEW ROW			
					22.180 CO190	IRON RAIL ST			
					22.230	STRUC #1008 JENNINGS RUN			
					22.240 CO208	OLD ROW RD			
					22.360 CO200	COBBLESTONE RD			
					22.460		2	22I	
					22.460 CO214	STATIONMASTER ROW			
					22.470	CLIFFSIDE DR (PVT)			
					22.510	STRUC #1007 JENNINGS RUN			
					22.560	WHISTLE PIG LA (PVT)			
					22.670	SPEED LIMIT 30 MPH			
					22.750	SPUR TO IRON RAIL ST			
					22.760 CO190	IRON RAIL ST			
					22.960	STRUC #1006 JENNINGS RUN			
					23.270 OP 38	STONEY HOLLOW RD			
					23.740 CO215	WOODCOCK HOLLOW RD			
					23.800	SPEED LIMIT 40 MPH			
					23.920		2	24I	
					24.080	OLD STONE HOLLOW RD (PVT)			
					24.260	STRUC #1080 PEDESTRIAN WALKWAY			
					24.300	STRUC #1078 NORTH BRANCH			
					24.340				4,625

*A,B = UNIMPROVED; C = GRADED & DRAINED; D,E = SOIL, GRAVEL, STONE; F,G = LOW TYPE BITUMINOUS
H,I = HIGH TYPE BITUMINOUS; J = CONCRETE; K = BRICK; L = BLOCK

STATE HIGHWAY ADMINISTRATION OF MARYLAND
HIGHWAY INFORMATION SERVICES DIVISION
DATA SUPPORT GROUP

STATE HIGHWAY LOCATION REFERENCE

COUNTY: ALLEGANY
DISTRICT: 6
DATE: 12/31/02

ROUTE NUMBER: MD 36 CONTINUED
INVENTORY DIRECTION: NORTH
ROUTE NAME: MT SAVAGE RD

STATE SYSTEM	FUNCTIONAL CLASS	MEDIAN TYPE	ACCESS CONTROL	NHS	MILEPOINT	MILEPOINT DESCRIPTION	MARKED LANES	SURFACE WIDTH/TYPE*	AADT
STATE SECONDARY	R URB MINOR ART	NONE (UNDIV)	NONE	NOT NHS	24.340 MD 47	BARRELVILLE RD	2	24I	4,625
					24.430	SPEED LIMIT 50 MPH			
					24.760 MD 36B	NO NAME			
					25.160 MD831D	PORTER TOWN RD			
					25.510 MD831D	PORTER TOWN RD			
					25.970 OP347	NO NAME			
					26.440 CO407	RICHFIELD AVE			
					26.640				5,025
					26.640 MD831C	KREIGBAUM RD			
					26.640 CO408	PROENTY RD			
	URB OPA				27.340				9,425
					27.340 MD 35	ELLERSLIE RD			
					27.460	STRUC #1004 JENNINGS RUN			
					27.510 MD831C	KREIGBAUM RD			
					27.510 CO658	CASH VALLEY RD			
					27.720 CO420	ROCK CUT RD			
					28.400 MD 36C	HOMEWOOD ST			
					29.050				11,725
					29.050 MD831A	DAKOTA AVE			
					29.200 CO769	LIONZ LA			
					29.210	SPEED LIMIT 30 MPH			
		CURBED			29.340		3	48I	
					29.390	BEGIN BRIDGE			
					29.400	STRUC #1001 BRADDOCK RUN			
					29.400	SPUR TO US 40AL			
					29.410		2	48I	
					29.410	END BRIDGE			
					29.430	TRAFFIC SIGNAL			
					29.430 US 40AL	NATIONAL HWY			

ROUTE NUMBER: MD 36B
INVENTORY DIRECTION: NORTH
ROUTE NAME: NO NAME

STATE SYSTEM	FUNCTIONAL CLASS	MEDIAN TYPE	ACCESS CONTROL	NHS	MILEPOINT	MILEPOINT DESCRIPTION	MARKED LANES	SURFACE WIDTH/TYPE*	AADT
STATE SECONDARY	R URB LOCAL	NONE (UNDIV)	NONE	NOT NHS	00.000		2	22I	0
					00.000 MD 36	MT SAVAGE RD			

*A,B = UNIMPROVED; C = GRADED & DRAINED; D,E = SOIL, GRAVEL, STONE; F,G = LOW TYPE BITUMINOUS
H,I = HIGH TYPE BITUMINOUS; J = CONCRETE; K = BRICK; L = BLOCK

STATE HIGHWAY LOCATION REFERENCE

COUNTY: ALLEGANY

DISTRICT: 6

DATE: 12/31/02

ROUTE NUMBER: MD 36B CONTINUED

INVENTORY DIRECTION: NORTH

ROUTE NAME: NO NAME

STATE SYSTEM	FUNCTIONAL CLASS	MEDIAN TYPE	ACCESS CONTROL	NHS	MILEPOINT	MILEPOINT DESCRIPTION	MARKED LANES	SURFACE WIDTH/TYPE*	AADT
STATE SECONDARY	R URB LOCAL	NONE (UNDIV)	NONE	NOT NHS	00.010	GATE	2	22I	0
					00.010	SIGN: SHA			
					00.030	ROAD END			

ROUTE NUMBER: MD 36C

INVENTORY DIRECTION: NORTH

ROUTE NAME: HOMEWOOD ST

STATE SYSTEM	FUNCTIONAL CLASS	MEDIAN TYPE	ACCESS CONTROL	NHS	MILEPOINT	MILEPOINT DESCRIPTION	MARKED LANES	SURFACE WIDTH/TYPE*	AADT
STATE SECONDARY	R URB LOCAL	NONE (UNDIV)	NONE	NOT NHS	00.000		2	26I	0
					00.000 MD 36	MT SAVAGE RD			
					00.000	STOP SIGN			
					00.030 MD831B	OLD MOUNT SAVAGE RD			
					00.030 CO421	HOMEWOOD ST (AHEAD)			

ROUTE NUMBER: US 40AB

INVENTORY DIRECTION: NORTH

ROUTE NAME: NO NAME

STATE SYSTEM	FUNCTIONAL CLASS	MEDIAN TYPE	ACCESS CONTROL	NHS	MILEPOINT	MILEPOINT DESCRIPTION	MARKED LANES	SURFACE WIDTH/TYPE*	AADT
STATE SECONDARY	R RUR LOCAL	NONE (UNDIV)	NONE	NOT NHS	00.000		2	26I	0
					00.000 MD144	ALI GHAN RD			
					00.030		2	30I	
					00.040	ROAD END			

ROUTE NUMBER: US 40AF

INVENTORY DIRECTION: NORTH

ROUTE NAME: NO NAME

STATE SYSTEM	FUNCTIONAL CLASS	MEDIAN TYPE	ACCESS CONTROL	NHS	MILEPOINT	MILEPOINT DESCRIPTION	MARKED LANES	SURFACE WIDTH/TYPE*	AADT
STATE SECONDARY	R RUR LOCAL	NONE (UNDIV)	NONE	NOT NHS	00.000		2	22H	0
					00.000 MD144AE	NO NAME			
					00.000	STOP SIGN			
					00.020	STOP SIGN			
					00.020 MD144	OLD NATIONAL PIKE			

STATE HIGHWAY ADMINISTRATION OF MARYLAND
HIGHWAY INFORMATION SERVICES DIVISION
DATA SUPPORT GROUP

STATE HIGHWAY LOCATION REFERENCE

COUNTY: ALLEGANY
DISTRICT: 6
DATE: 12/31/02

ROUTE NUMBER: US 40AL
INVENTORY DIRECTION: EAST
ROUTE NAME: NATIONAL HWY

STATE SYSTEM	FUNCTIONAL CLASS	MEDIAN TYPE	ACCESS CONTROL	NHS	MILEPOINT	MILEPOINT DESCRIPTION	MARKED LANES	SURFACE WIDTH/TYPE*	AADT
STATE SECONDARY	R	RUR MAJ COLL	NONE	NOT NHS	00.000		2	24I	3,175
					00.000	GARRETT CO/L			
					00.020	CO174 KEMP DR			
					00.230	SPEED LIMIT 40 MPH			
		URB MINOR ART			00.420				
					00.420	CO175 CATHERINE ST			
					00.700	OP233 TISDALE ST			
					00.710	SIGN: FROSTBURG			
					00.730	SPEED LIMIT 25 MPH			
NAME: MAIN ST	U				00.760	IN CORP LMTS FROSTBURG			
					00.800	MU470 SHAW ST			
					00.830	MU590 WENKS LA			
					00.870	MU150 C ST			
					00.950	MU242 FEDERAL ST #2			
					00.960		2	22I	
					00.960	MU 40 ARMSTRONG ST			
					00.960	FLASHING YELLOW			
					01.050	MU8230 ALLEY #23			
					01.080	MU8560 ALLEY #56			
					01.100	MU8220 ALLEY #22			
					01.150	MU280 HIGH ST			
					01.160	MU8210 N HIGH ST			
					01.220	MU325 LEMMERTS ALLEY			
					01.230	ALLEY B			
					01.300	MU200 CHESTNUT ST			
					01.350	MU8550 ALLEY #55			
					01.360	MU100 BEALLS LA			
					01.420	CHURCH			
					01.450		2	20I	
					01.470	FROSTBURG POST OFFICE			
					01.480				13,775
					01.480	MD 36 N WATER ST			
					01.480	MU560 S WATER ST			
					01.480	TRAFFIC SIGNAL			
					01.530		2	22I	
					01.530	MU140 BROADWAY			
					01.530	MU8240 ALLEY #24			

*A,B = UNIMPROVED; C = GRADED & DRAINED; D,E = SOIL,GRAVEL,STONE; F,G = LOW TYPE BITUMINOUS
H,I = HIGH TYPE BITUMINOUS; J = CONCRETE; K= BRICK; L = BLOCK

STATE HIGHWAY ADMINISTRATION OF MARYLAND
HIGHWAY INFORMATION SERVICES DIVISION
DATA SUPPORT GROUP

STATE HIGHWAY LOCATION REFERENCE

COUNTY: ALLEGANY
DISTRICT: 6
DATE: 12/31/02

ROUTE NUMBER: US 40AL CONTINUED

INVENTORY DIRECTION: EAST

ROUTE NAME: MAIN ST

STATE SYSTEM	FUNCTIONAL CLASS	MEDIAN TYPE	ACCESS CONTROL	NHS	MILEPOINT	MILEPOINT DESCRIPTION	MARKED LANES	SURFACE WIDTH/TYPE*	AADT
STATE SECONDARY	U URB MINOR ART	NONE (UNDIV)	NONE	NOT NHS	01.570	CHURCH	2	22I	13,775
					01.600	SCHOOL			
					01.620 MU520	UHL ST			
					01.680 MU350	MAPLE ST			
					01.690		2	46I	
					01.690 MU222	DEPOT ST			
					01.720 MU180	CENTER ST			
					01.750 MU8190	ALLEY #19			
					01.780	CHURCH			
					01.790 MU 60	BAPTIST ST			
					01.800		2	24I	
					01.800 MU120	BOWERY ST			
					01.830 MU8080	ALLEY #8			
					01.870 MU8090	ALLEY #9			
					01.880	CHURCH			
					01.910 MU8100	ALLEY #10			
					01.920 MU320	LEE ST			
					01.950 MU260	GRANT ST			
					01.950 MD936	GRANT ST			
					01.950	TRAFFIC SIGNAL			
					02.030 MU410	MT VERNON ST			
					02.070 MU160	CEMETERY RD			
					02.230 MU 70	BARNARD ST			
					02.240 MU475	SLEEMAN ST			
					02.290	FROSTBURG FIRE DEPARTMENT			
					02.320 MU530	VICTORIA LA			
					02.400 MU8120	ALLEY #12			
					02.410		2	36I	
					02.410 MU 75	BEALL HIGH SCHOOL RD			
					02.460 MU310	JENKINS ST			
					02.490	MD 36 (SB/L)			
	R URB OPA				02.550		3	36I	10,175
NAME: NATIONAL PIKE					02.550 MD 36	NEW GEORGES CREEK RD			
					02.550	OUT CORP LMTS FROSTBURG			
					02.550	TRAFFIC SIGNAL			
					02.730	SPEED LIMIT 45 MPH			
		CENTER TLA (UNDIV)			03.100		2	24I	

*A,B = UNIMPROVED; C = GRADED & DRAINED; D,E = SOIL, GRAVEL, STONE; F,G = LOW TYPE BITUMINOUS
H,I = HIGH TYPE BITUMINOUS; J = CONCRETE; K = BRICK; L = BLOCK

STATE HIGHWAY ADMINISTRATION OF MARYLAND
HIGHWAY INFORMATION SERVICES DIVISION
DATA SUPPORT GROUP

STATE HIGHWAY LOCATION REFERENCE

COUNTY: ALLEGANY
DISTRICT: 6
DATE: 12/31/02

ROUTE NUMBER: US 40AL CONTINUED
INVENTORY DIRECTION: EAST
ROUTE NAME: NATIONAL PIKE

STATE SYSTEM	FUNCTIONAL CLASS	MEDIAN TYPE	ACCESS CONTROL	NHS	MILEPOINT	MILEPOINT DESCRIPTION	MARKED LANES	SURFACE WIDTH/TYPE*	AADT
STATE SECONDARY	R URB OPA	CENTER TLA (UNDIV)	NONE	NOT NHS	03.190 OP467	ECKHART SCHOOL RD	2	24I	10,175
		NONE (UNDIV)			03.270 CO700	PORTER RD			
					03.330		2	28I	
					03.410 MD638	PARKERSBURG RD			
					03.580	CASINO DR (PVT)			
					03.640	STRUC #1024 PORTER RUN			
					03.680 MD743	OLD NATIONAL PIKE			
					03.710 CO140	PINEY MT RD			
					03.730	SIGN: ECKHART			
					03.770	SPEED LIMIT 50 MPH			
		CURBED			03.970		4	40I	
					04.040		4	52I	
					04.080	SIGN: CLARYSVILLE			
					04.170	SPUR TO CLARYSVILLE RD			
					04.170	CROSSOVER			
					04.200	STRUC #1025 BRADDOCK RUN			
					04.210	SPUR TO MD 55			
					04.220				13,810
					04.220 MD 55	VALE SUMMIT RD			
					04.220	CROSSOVER			
					04.230	SPUR FR MD 55			
					04.370	SPUR TO CLARYSVILLE RD			
					04.370	CROSSOVER			
		UNPROTECTED			04.400		4	48I	
		NONE (UNDIV)			04.540		3	44I	
					04.830		2	24I	
					04.850	ATR STATION #0026			
					05.140	48" RCP			
					05.590		3	36I	
					05.930		2	24I	
					05.960 CO279	RED HILL RD			
					05.980	SIGN: LAVALE			
					06.250	HISTORIC MARK: FIRST TOLL GATE			
					06.270	SPEED LIMIT 40 MPH			
		UNPROTECTED			06.340		3	39I	
		CENTER TLA (UNDIV)			06.430		4	52I	
					06.430	TRAFFIC SIGNAL			

*A,B = UNIMPROVED; C = GRADED & DRAINED; D,E = SOIL, GRAVEL, STONE; F,G = LOW TYPE BITUMINOUS
H,I = HIGH TYPE BITUMINOUS; J = CONCRETE; K = BRICK; L = BLOCK

STATE HIGHWAY ADMINISTRATION OF MARYLAND
HIGHWAY INFORMATION SERVICES DIVISION
DATA SUPPORT GROUP

STATE HIGHWAY LOCATION REFERENCE

COUNTY: ALLEGANY
DISTRICT: 6
DATE: 12/31/02

ROUTE NUMBER: US 40AL CONTINUED
INVENTORY DIRECTION: EAST
ROUTE NAME: NATIONAL PIKE

STATE SYSTEM	FUNCTIONAL CLASS	MEDIAN TYPE	ACCESS CONTROL	NHS	MILEPOINT	MILEPOINT DESCRIPTION	MARKED LANES	SURFACE WIDTH/TYPE*	AADT
STATE SECONDARY	R URB OPA	CENTER TLA (UNDIV)	NONE	NOT NHS	06.590	SPUR TO MD 53	4	52I	13,810
					06.620				15,875
					06.620 MD 53	WINCHESTER RD			
					06.620	TRAFFIC SIGNAL			
					06.640	SPUR FR MD 53			
					06.700	STRUC #1026 BRADDOCK RUN			
		CURBED			06.850				
					06.850	CROSSOVER			
					06.960 RP 68- 1	RAMP 1 FR US 40AL NB TO IS 68 WB			
					06.970 RP 68- 6	RAMP 6 FR US 40AL TO RAMP 1 (TO IS 68)			
					06.970 RP 68- 3	RAMP 3 FR RAMP 2 (FR IS 68) TO US 40AL			
					06.970	CROSSOVER			
					06.970	TRAFFIC SIGNAL			
					06.990 RP 68- 2	RAMP 2 FR IS 68 WB TO US 40AL NB			
		CENTER TLA (UNDIV)			07.020				
					07.290	36" CP			
					07.460 MD658	VOCKE RD			
					07.460 OP136	CUPLER DR			
					07.460	TRAFFIC SIGNAL			
					07.480	ENT TO MD STATE POLICE BARRACKS "C"			
					07.520	CHURCH			
		UNPROTECTED			07.590		2	40I	
					07.590 CO335	HELMAN DR			
					07.610 CO721	ASBURY AVE			
					07.620	60", 24", 18" CMP			
					07.660 CO722	BANE ST			
		NONE (UNDIV)			07.760		2	36I	
					07.760 OP113	LOCUST ST			
					07.790 CO337	WARFIELD PL			
					07.910 CO338	PARKSIDE BLVD			
					07.950 CO344	WEST ST			
					07.970 CO341	LAVALE BLVD			
					08.030	LAVALE VOLUNTEER RESCUE			
					08.040 CO343	LAVALE CT			
					08.070 CO346	EAST ST			
					08.130 CO347	ROSELAWN AVE			
					08.140 CO348	HAROLD ST			

NAME: NATIONAL HWY

*A,B = UNIMPROVED; C = GRADED & DRAINED; D,E = SOIL, GRAVEL, STONE; F,G = LOW TYPE BITUMINOUS
H,I = HIGH TYPE BITUMINOUS; J = CONCRETE; K = BRICK; L = BLOCK

STATE HIGHWAY ADMINISTRATION OF MARYLAND
HIGHWAY INFORMATION SERVICES DIVISION
DATA SUPPORT GROUP

STATE HIGHWAY LOCATION REFERENCE

COUNTY: ALLEGANY

DISTRICT: 6

DATE: 12/31/02

ROUTE NUMBER: US 40AL CONTINUED

INVENTORY DIRECTION: EAST

ROUTE NAME: NATIONAL HWY

STATE SYSTEM	FUNCTIONAL CLASS	MEDIAN TYPE	ACCESS CONTROL	NHS	MILEPOINT	MILEPOINT DESCRIPTION	MARKED LANES	SURFACE WIDTH/TYPE*	AADT
STATE SECONDARY	R URB OPA	NONE (UNDIV)	NONE	NOT NHS	08.190 OP117	S WOODLAWN AVE	2	36I	15,875
					08.280 CO350	OAKLAWN AVE			
					08.370 CO351	HOLLY AVE			
					08.470 CO352	GRANT DR			
					08.480	HISTORIC MARKER			
					08.510 CO361	MARY CT			
					08.700 CO725	N LAVALE ST			
					08.700 CO358	S LAVALE ST			
					08.890 CO356	N WOODLAWN AVE			
					08.890 CO724	FAYETTE ST			
					08.920	CHURCH			
					08.970 CO354	LONG DR			
					08.970	TRAFFIC SIGNAL			
					09.060		2	42I	13,275
					09.060 CO843	OLD CASH VALLEY RD			
					09.060 CO756	BRIDGE ST			
					09.170 CO370	BRADDOCK ST			
					09.190	BEGIN BRIDGE			
					09.200	STRUC #1027 BRADDOCK RUN			
					09.210	END BRIDGE			
					09.220 CO382	MILL ST			
					09.370		2	28I	
					09.370 CO383	C ST			
					09.470 CO388	KELSO DR			
					09.520 CO389	KLOSTERMAN AVE			
					09.560	LAVALE POST OFFICE			
					09.590 CO676	LANE AVE			
					09.610 CO393	MILLER AVE			
					09.770 OP287	MCHENRY ST			
					10.030 CO396	PARK AVE			
					10.180	SPEED LIMIT 30 MPH			
					10.260	CHURCH			
					10.480 MD831A	OLD MT SAVAGE RD			
		CURBED			10.490		4	48I	
					10.560	HISTORIC MARKER			
					10.610	SPUR FR MD 36			
					10.630	R/R #CSX 832 237 W			

*A,B = UNIMPROVED; C = GRADED & DRAINED; D,E = SOIL,GRAVEL,STONE; F,G = LOW TYPE BITUMINOUS
H,I = HIGH TYPE BITUMINOUS; J = CONCRETE; K = BRICK; L = BLOCK

STATE HIGHWAY ADMINISTRATION OF MARYLAND
HIGHWAY INFORMATION SERVICES DIVISION
DATA SUPPORT GROUP

STATE HIGHWAY LOCATION REFERENCE

COUNTY: ALLEGANY
DISTRICT: 6
DATE: 12/31/02

ROUTE NUMBER: US 40AL CONTINUED
INVENTORY DIRECTION: EAST
ROUTE NAME: NATIONAL HWY

STATE SYSTEM	FUNCTIONAL CLASS	MEDIAN TYPE	ACCESS CONTROL	NHS	MILEPOINT	MILEPOINT DESCRIPTION	MARKED LANES	SURFACE WIDTH/TYPE*	AADT
STATE SECONDARY	R URB OPA	NONE (UNDIV)	NONE	NOT NHS	10.640		2	28I	13,275
					10.640 MD 36	MT SAVAGE RD			
					10.640	TRAFFIC SIGNAL			
					10.670 CO402	LOCUST GROVE RD			
					11.450	BEGIN BRIDGE			
					11.480	STRUC #1028 WILLS CREEK			
					11.500	END BRIDGE			
MUNICIPAL	U				11.530				
NAME: MECHANIC ST					11.530	IN CORP LMTS CUMBERLAND			
					11.530	END STATE MAINTENANCE			
					11.530	BEGIN MUNICIPAL MAINTENANCE			
					11.530	SIGN: HISTORIC CUMBERLAND			
					11.670	SIGN: PICNIC AREA			
					11.700				
NAME: HENDERSON AVE					11.780 MU2370	N MECHANIC ST			
					11.780	TRAFFIC SIGNAL			
					11.800		2	28J	
					11.800	SPUR FR MECHANIC ST			
					11.900	BEGIN BRIDGE			
					11.930	R/R #CSX 145 054 H			
					11.960 MU1390	FRANKLIN ST			
					11.960	STRUC #AC002			
					11.970		2	28I	
					11.970	END BRIDGE			
					11.990 MU6072	ALLEY #7			
					12.020				
					12.020 MU6100	ALLEY #10			
					12.020	SPEED LIMIT 25 MPH			
					12.050 MU6130	ALLEY #13			
					12.070 MU2720	PEAR ST			
					12.070	TRAFFIC SIGNAL			
					12.150 MU2880	PULASKI ST			
					12.190 MU3630	VALLEY ST			
					12.190	TRAFFIC SIGNAL			
					12.220 MU6260	ALLEY #26			
					12.240 MU6250	ALLEY #25			
					12.340 MU2435	MILTON PL			

*A,B = UNIMPROVED; C = GRADED & DRAINED; D,E = SOIL,GRAVEL,STONE; F,G = LOW TYPE BITUMINOUS
H,I = HIGH TYPE BITUMINOUS; J = CONCRETE; K= BRICK; L = BLOCK

STATE HIGHWAY ADMINISTRATION OF MARYLAND
HIGHWAY INFORMATION SERVICES DIVISION
DATA SUPPORT GROUP

STATE HIGHWAY LOCATION REFERENCE

COUNTY: ALLEGANY
DISTRICT: 6
DATE: 12/31/02

ROUTE NUMBER: US 40AL CONTINUED
INVENTORY DIRECTION: EAST
ROUTE NAME: HENDERSON AVE

STATE SYSTEM	FUNCTIONAL CLASS	MEDIAN TYPE	ACCESS CONTROL	NHS	MILEPOINT	MILEPOINT DESCRIPTION	MARKED LANES	SURFACE WIDTH/TYPE*	AADT
MUNICIPAL	U URB OPA	NONE (UNDIV)	NONE	NOT NHS	12.400 MU1930	KNOX ST	2	28I	13,275
					12.400	TRAFFIC SIGNAL			
					12.420	SPUR FR MECHANIC ST			
					12.500 MU350	BOND ST			
					12.620 MU2820	POLK ST			
					12.660 MU271	BEDFORD ST #3			
					12.680 MU270	BEDFORD ST			
					12.680 MU1412	FREDERICK ST			
					12.680	STRUC #AC001			
					12.690 MU1411	FREDERICK ST #2			
					12.700 MU910	DAVIDSON ST			
					12.710 MU6690	ALLEY #69			
					12.730 MU690	CHARLES ST			
					12.750 MU6700	ALLEY #70			
					12.790 MU1430	FULTON ST			
					12.800 MU6720	ALLEY #72			
		POSITIVE BARRIER			12.830		4	56I	
NAME: FRONT ST					12.830 MU1510	GLENN ST			
					12.830	US 40AL (WB/L) HENDERSON AVE			
					12.840	SPUR FR US 40AL W/B HENDERSON AVE			
					12.850 MU6730	ALLEY #73			
					12.890	SPUR TO BALTIMORE ST #2			
					12.900		4	58I	
NAME: BALTIMORE AVE					12.900 MU252	BALTIMORE ST #2			
					12.910 MU2690	PARK ST			
		NONE (UNDIV)			12.950		2	30I	
					12.950	US 40AL (WB/L) HENDERSON AVE			
					12.950	SPUR TO US 40AL W/B HENDERSON AVE			
					13.000 MU6710	ALLEY #71			
					13.030		2	28I	
					13.030 MU940	DECATUR ST			
					13.070 MU290	BELLEVUE ST			
					13.160 MU1530	GOETHE ST			
					13.270				
					13.400 MU3770	WEBER ST			
					13.430 MU3980	YALE ST			
					13.440 MU2280	MARION ST			

*A,B = UNIMPROVED; C = GRADED & DRAINED; D,E = SOIL, GRAVEL, STONE; F,G = LOW TYPE BITUMINOUS
H,I = HIGH TYPE BITUMINOUS; J = CONCRETE; K = BRICK; L = BLOCK

STATE HIGHWAY ADMINISTRATION OF MARYLAND
HIGHWAY INFORMATION SERVICES DIVISION
DATA SUPPORT GROUP

STATE HIGHWAY LOCATION REFERENCE

COUNTY: ALLEGANY
DISTRICT: 6
DATE: 12/31/02

ROUTE NUMBER: US 40AL CONTINUED
INVENTORY DIRECTION: EAST
ROUTE NAME: BALTIMORE AVE

STATE SYSTEM	FUNCTIONAL CLASS	MEDIAN TYPE	ACCESS CONTROL	NHS	MILEPOINT	MILEPOINT DESCRIPTION	MARKED LANES	SURFACE WIDTH/TYPE*	AADT
MUNICIPAL	U URB OPA	NONE (UNDIV)	NONE	NOT NHS	13.500	CEMETERY	2	28I	13,275
STATE SECONDARY					13.510				
					13.510 MU3270	SHADES LA			
					13.510	END MUNICIPAL MAINTENANCE			
					13.510	BEGIN STATE MAINTENANCE			
		CURBED			13.550		4	64I	
					13.560 RP 68- 8	RAMP 8 FR US 40AL SB TO IS 68 WB			
					13.560 RP 68- 2	RAMP 2 FR IS 68 WB TO US 40AL NB			
					13.580 RP 68- 7	RAMP 7 FR RAMP 2 (FR IS 68) TO US 40AL			
					13.580 RP 68- 1	RAMP 1 FR US 40AL TO RAMP 8 (TO IS 68)			
					13.580	CROSSOVER			
					13.620 IS 68	NATIONAL FREEWAY			
					13.620	STRUC #1093			
					13.620	EXIT #44			
					13.620 MD639	WILLOWBROOK RD (AHEAD)			

ROUTE NUMBER: US 40SC
INVENTORY DIRECTION: EAST
ROUTE NAME: NATIONAL PIKE

STATE SYSTEM	FUNCTIONAL CLASS	MEDIAN TYPE	ACCESS CONTROL	NHS	MILEPOINT	MILEPOINT DESCRIPTION	MARKED LANES	SURFACE WIDTH/TYPE*	AADT
STATE SECONDARY	R RUR MINOR COLL	NONE (UNDIV)	NONE	NOT NHS	00.000		2	22I	375
					00.000 CO567	FIFTEEN MILE CREEK RD (BACK)			
					00.060 RP 68- 6	RAMP 6 FR IS 68 EB TO US 40SC SB			
					00.070 RP 68- 5	RAMP 5 FR US 40SC SB TO IS 68 EB			
					00.160	BEGIN BRIDGE			
					00.180 IS 68	NATIONAL FREEWAY			
					00.180	STRUC #1133			
					00.180	EXIT #62			
					00.200	END BRIDGE			
					00.230 RP 68- 8	RAMP 8 FR US 40SC SB TO IS 68 WB			
					00.230 RP 68- 2	RAMP 2 FR IS 68 WB TO US 40SC NB			
					00.270 MD144	OLD NATIONAL PIKE			
					00.290 CO565	BIG RIDGE RD			
					00.370	STRUC #1036 FIFTEEN MILE CREEK			
					00.700 CO563	FIFTEEN MILE CREEK RD NORTH			
					01.220		3	33I	

*A,B = UNIMPROVED; C = GRADED & DRAINED; D,E = SOIL,GRAVEL,STONE; F,G = LOW TYPE BITUMINOUS
H,I = HIGH TYPE BITUMINOUS; J = CONCRETE; K= BRICK; L = BLOCK

STATE HIGHWAY ADMINISTRATION OF MARYLAND
HIGHWAY INFORMATION SERVICES DIVISION
DATA SUPPORT GROUP

STATE HIGHWAY LOCATION REFERENCE

COUNTY: ALLEGANY
DISTRICT: 6
DATE: 12/31/02

ROUTE NUMBER: US 40SC CONTINUED
INVENTORY DIRECTION: EAST
ROUTE NAME: NATIONAL PIKE

STATE SYSTEM	FUNCTIONAL CLASS	MEDIAN TYPE	ACCESS CONTROL	NHS	MILEPOINT	MILEPOINT DESCRIPTION	MARKED LANES	SURFACE WIDTH/TYPE*	AADT
STATE SECONDARY	R	RUR MINOR COLL	NONE	NOT NHS	01.500		2	30I	375
					01.620		2	22H	
					01.760	CO570 M V SMITH RD			
					01.800	CO575 GREEN RIDGE RD			
					01.890	SPEED LIMIT 50 MPH			
					02.560	CBC - 14'X28'X5'			
					02.610	CO745 MOUNTAIN RD			
					03.600		2	22I	
					03.600	CO580 WEST SHIPLEY RD			
					04.270	CO579 TOWER RD			
					04.270	SCENIC OVERLOOK			
					05.150	CO589 OLD ADAMS RD			
					05.260	SPUR TO E SHIPLEY RD			
					05.360	CO581 EAST SHIPLEY RD			
		RUR MAJ COLL			05.770				
					05.770	CO660 ORLEANS RD			
		RUR LOCAL			05.860				
					05.860	CO584 N ORLEANS RD			
					05.860	CO747 STONE RD			
					05.930	CBC - 12'X22'X4'			
					06.000	CBC - 12'X22'X5'			
					06.340	STRUC #1037 SNIB HOLLOW RUN			
					06.770	CBC 14'X22'X5'			
					06.920		2	24I	
					07.230	CO595 MANN RD			
					07.230	STOP SIGN			
					07.240	BEGIN BRIDGE			
					07.260	IS 68 NATIONAL FREEWAY			
					07.260	STRUC #1129			
					07.310	END BRIDGE			
					07.320	CO591 TURKEY FARM RD			
					07.320	STOP SIGN			
					07.650	CO596 PRICE RD			
					08.000	STRUC #1039 SNIB HOLLOW RUN			
					08.200	MD144AL NO NAME			
					08.560	STRUC #1040 SNIB HOLLOW RUN			
					08.610	CO599 DIVIDE RIDGE RD			

*A,B = UNIMPROVED; C = GRADED & DRAINED; D,E = SOIL, GRAVEL, STONE; F,G = LOW TYPE BITUMINOUS
H,I = HIGH TYPE BITUMINOUS; J = CONCRETE; K = BRICK; L = BLOCK

STATE HIGHWAY ADMINISTRATION OF MARYLAND
HIGHWAY INFORMATION SERVICES DIVISION
DATA SUPPORT GROUP

STATE HIGHWAY LOCATION REFERENCE

COUNTY: ALLEGANY
DISTRICT: 6
DATE: 12/31/02

ROUTE NUMBER: US 40SC CONTINUED
INVENTORY DIRECTION: EAST
ROUTE NAME: NATIONAL PIKE

STATE SYSTEM	FUNCTIONAL CLASS	MEDIAN TYPE	ACCESS CONTROL	NHS	MILEPOINT	MILEPOINT DESCRIPTION	MARKED LANES	SURFACE WIDTH/TYPE*	AADT
STATE SECONDARY	R RUR LOCAL	NONE (UNDIV)	NONE	NOT NHS	08.780 MD948Y	HIGH GERMANY RD	2	24I	375
					08.970 CO751	SWAIN RD			
					09.140	SPEED LIMIT 40 MPH			
					09.330		2	22I	
					09.490	BEGIN BRIDGE			
					09.500	STRUC #1064 SIDELING HILL CREEK			
					09.500	WASHINGTON CO/L			

ROUTE NUMBER: MD 47
INVENTORY DIRECTION: NORTH
ROUTE NAME: BARRELVILLE RD

STATE SYSTEM	FUNCTIONAL CLASS	MEDIAN TYPE	ACCESS CONTROL	NHS	MILEPOINT	MILEPOINT DESCRIPTION	MARKED LANES	SURFACE WIDTH/TYPE*	AADT
STATE SECONDARY	R RUR MAJ COLL	NONE (UNDIV)	NONE	NOT NHS	00.000		2	26I	2,450
					00.000 MD 36	MT SAVAGE RD			
					00.000	STOP SIGN			
					00.040		2	20I	
					00.040 MD831F	NO NAME			
					00.080	CHURCH			
					00.100	SPEED LIMIT 30 MPH			
					00.230	STRUC #1043 NORTH BRANCH			
					00.420	REED RD (PVT)			
					00.420	CBC - 14'X20'X6'			
					00.440	OLD MINE RD (PVT)			
					00.670 OP 39	PRINCE ALBERT ST			
					00.770	SPEED LIMIT 35 MPH			
					00.930	STRUC #1042 NORTH BRANCH			
					01.100	CBC - 10'X24'X3'			
					01.610	STRUC #1070 NORTH BRANCH			
					01.700	PENNSYLVANIA ST/L			

ROUTE NUMBER: MD 49
INVENTORY DIRECTION: EAST
ROUTE NAME: BRADDOCK RD

STATE SYSTEM	FUNCTIONAL CLASS	MEDIAN TYPE	ACCESS CONTROL	NHS	MILEPOINT	MILEPOINT DESCRIPTION	MARKED LANES	SURFACE WIDTH/TYPE*	AADT
STATE SECONDARY	R URB COLL	NONE (UNDIV)	NONE	NOT NHS	00.000		2	24I	5,850

*A,B = UNIMPROVED; C = GRADED & DRAINED; D,E = SOIL, GRAVEL, STONE; F,G = LOW TYPE BITUMINOUS
H,I = HIGH TYPE BITUMINOUS; J = CONCRETE; K = BRICK; L = BLOCK

STATE HIGHWAY ADMINISTRATION OF MARYLAND
HIGHWAY INFORMATION SERVICES DIVISION
DATA SUPPORT GROUP

STATE HIGHWAY LOCATION REFERENCE

COUNTY: ALLEGANY
DISTRICT: 6
DATE: 12/31/02

ROUTE NUMBER: MD 49 CONTINUED
INVENTORY DIRECTION: EAST
ROUTE NAME: BRADDOCK RD

STATE SYSTEM	FUNCTIONAL CLASS	MEDIAN TYPE	ACCESS CONTROL	NHS	MILEPOINT	MILEPOINT DESCRIPTION	MARKED LANES	SURFACE WIDTH/TYPE*	AADT
STATE SECONDARY	R URB COLL	NONE (UNDIV)	NONE	NOT NHS	00.000 MD658	VOCKE RD	2	24I	5,850
					00.000 RP 68- 2	RAMP 2 FR RAMP 7 (FR IS 70) TO MD 658			
					00.000	TRAFFIC SIGNAL			
					00.030	SPUR FR MD 658			
					00.050	SPEED LIMIT 30 MPH			
					00.140 CO332	GLENVIEW TERR			
					00.190 OP102	GLENVIEW DR			
					00.200 CO332	GLENVIEW TERR			
					00.220	SPUR TO GLENVIEW DR			
					00.270	GEMMA DR (PVT)			
					00.300	LIONS CLUB			
					00.350 OP103	LOCUST ST			
					00.420 OP104	MACY RD			
					00.440	SPEED LIMIT 40 MPH			
					01.020 CO333	SUNSET DR			
					01.020 MU410	BRADDOCK RD (AHEAD)			

ROUTE NUMBER: MD 51
INVENTORY DIRECTION: EAST
ROUTE NAME: INDUSTRIAL BLVD

STATE SYSTEM	FUNCTIONAL CLASS	MEDIAN TYPE	ACCESS CONTROL	NHS	MILEPOINT	MILEPOINT DESCRIPTION	MARKED LANES	SURFACE WIDTH/TYPE*	AADT
STATE SECONDARY	U URB OPA	CURBED	NONE	NOT NHS	00.000		4	48I	21,050
					00.000 MU2370	S MECHANIC ST (BACK)			
					00.000 RP 68- 4	RAMP 4 FR MD 51 NB TO IS 68 EB			
					00.000 MU1780	HOWARD ST			
					00.000	EXIT #43B			
					00.000	CROSSOVER			
					00.040	CROSSOVER			
					00.050 MU3935	WINSTON ST			
					00.050	TRAFFIC SIGNAL			
					00.060	SPUR FR WINSTON ST			
					00.080		5	58I	
					00.080 MD 51A	NO NAME			
					00.140	SPUR FR WINEOW ST			
					00.140	CROSSOVER			
					00.160 MU3910	WINEOW ST			

*A,B = UNIMPROVED; C = GRADED & DRAINED; D,E = SOIL,GRAVEL,STONE; F,G = LOW TYPE BITUMINOUS
H,I = HIGH TYPE BITUMINOUS; J = CONCRETE; K= BRICK; L = BLOCK

STATE HIGHWAY ADMINISTRATION OF MARYLAND
HIGHWAY INFORMATION SERVICES DIVISION
DATA SUPPORT GROUP

STATE HIGHWAY LOCATION REFERENCE

COUNTY: ALLEGANY
DISTRICT: 6
DATE: 12/31/02

ROUTE NUMBER: MD 51 CONTINUED
INVENTORY DIRECTION: EAST
ROUTE NAME: INDUSTRIAL BLVD

STATE SYSTEM	FUNCTIONAL CLASS	MEDIAN TYPE	ACCESS CONTROL	NHS	MILEPOINT	MILEPOINT DESCRIPTION	MARKED LANES	SURFACE WIDTH/TYPE*	AADT
STATE SECONDARY	U URB OPA	CURBED	NONE	NOT NHS	00.170 MU3912	WINEOW ST #2	5	58I	21,050
					00.170	CROSSOVER			
					00.210 MD 61	CANAL PKWY			
					00.240	SPUR TO WINEOW ST #2			
					00.270	MD 61 CANAL PKWY (SB/L)			
					00.330	SPEED LIMIT 45 MPH			
					00.430	BEGIN BRIDGE			
					00.440 MD 61	CANAL PKWY			
					00.480	R/R #CSX 144 682 K			
					00.480	STRUC #1092			
					00.520	END BRIDGE			
					00.610	SPUR FR LAMONT ST			
					00.620 MU1975	LAMONT ST			
					00.630	SPUR TO LAMONT ST			
		UNPROTECTED			00.710 MU3540	THOMAS ST			
					00.730				
					00.810 MU1310	W FIRST ST			
					00.810	CROSSOVER			
		CURBED			00.900		6	68I	
					00.900 MU3210	W SECOND ST			
					00.900	DIRECTIONAL CROSSOVER			
					00.960	SPEED LIMIT 30 MPH			
					00.990 MU3530	W THIRD ST			
					01.130 MU661	CEDAR ST			
					01.140		6	80I	
					01.180 MU3410	SPRINGDALE ST			
					01.240 MU3690	VIRGINIA AVE			
					01.240	TRAFFIC SIGNAL			
					01.270 MU3990	YORK PL			
					01.280		4	44I	
					01.280 MU3580	TROY ST			
					01.330 MU7400	ALLEY #140			
					01.330 MU3680	CSX DR			
					01.350 MU100	ARCH ST			
					01.360 MU7390	ALLEY #139			
					01.380 MU1550	GRAND AVE			
					01.380 MU930	DAY ST			

*A,B = UNIMPROVED; C = GRADED & DRAINED; D,E = SOIL, GRAVEL, STONE; F,G = LOW TYPE BITUMINOUS
H,I = HIGH TYPE BITUMINOUS; J = CONCRETE; K = BRICK; L = BLOCK

STATE HIGHWAY ADMINISTRATION OF MARYLAND
HIGHWAY INFORMATION SERVICES DIVISION
DATA SUPPORT GROUP

STATE HIGHWAY LOCATION REFERENCE

COUNTY: ALLEGANY

DISTRICT: 6

DATE: 12/31/02

ROUTE NUMBER: MD 51 CONTINUED

INVENTORY DIRECTION: EAST

ROUTE NAME: INDUSTRIAL BLVD

STATE SYSTEM	FUNCTIONAL CLASS	MEDIAN TYPE	ACCESS CONTROL	NHS	MILEPOINT	MILEPOINT DESCRIPTION	MARKED LANES	SURFACE WIDTH/TYPE*	AADT
STATE SECONDARY	U URB OPA	CURBED	NONE	NOT NHS	01.380	CROSSOVER	4	44I	21,050
					01.430 MU7380	ALLEY #138			
					01.460		4	48I	
					01.460 MU2920	RACE ST			
					01.490 MU3260	SEYMOUR ST			
					01.490	CROSSOVER			
					01.520 MU7370	ALLEY #137			
					01.520	CROSSOVER			
					01.540 MU2760	PENNSYLVANIA AVE			
					01.540	CROSSOVER			
					01.570 MU7360	ALLEY #136			
					01.570	CROSSOVER			
					01.600		4	58I	
					01.600 MU3370	SOUTH ST			
					01.600	CROSSOVER			
					01.630	SPUR TO SOUTH ST			
					01.650 MU1760	HOMER ST			
					01.670	DIRECTIONAL CROSSOVER			
					01.690 MU3790	WEMPE DR			
					01.790		4	48I	
					01.790 MU3650	VANCOUVER ST			
					01.790	CROSSOVER			
					01.850	SPEED LIMIT 45 MPH			
					01.890 MU320	BLACKISTON AVE			
					02.030	CROSSOVER			
					02.330 MU3830	WHITE OAKS AVE			
					02.330	CROSSOVER			
					02.540				12,050
NAME: OLDTOWN RD					02.540 MU2630	OLDTOWN RD			
					02.540	CROSSOVER			
	R				02.600	OUT CORP LMTS CUMBERLAND			
					02.610	SPEED LIMIT 55 MPH			
					02.730	BEGIN BRIDGE			
					02.740	STRUC #1044 EVITTS CREEK			
					02.760	END BRIDGE			
					02.860				11,050
					02.860 MD 51B	MESSICK RD			

*A,B = UNIMPROVED; C = GRADED & DRAINED; D,E = SOIL, GRAVEL, STONE; F,G = LOW TYPE BITUMINOUS
H,I = HIGH TYPE BITUMINOUS; J = CONCRETE; K = BRICK; L = BLOCK

STATE HIGHWAY ADMINISTRATION OF MARYLAND
HIGHWAY INFORMATION SERVICES DIVISION
DATA SUPPORT GROUP

STATE HIGHWAY LOCATION REFERENCE

COUNTY: ALLEGANY
DISTRICT: 6
DATE: 12/31/02

ROUTE NUMBER: MD 51 CONTINUED
INVENTORY DIRECTION: EAST
ROUTE NAME: OLDTOWN RD

STATE SYSTEM	FUNCTIONAL CLASS	MEDIAN TYPE	ACCESS CONTROL	NHS	MILEPOINT	MILEPOINT DESCRIPTION	MARKED LANES	SURFACE WIDTH/TYPE*	AADT
STATE SECONDARY	R URB OPA	CURBED	NONE	NOT NHS	02.860 MD 51D	EVITTS CREEK DR	4	48I	11,050
		UNPROTECTED			02.860	CROSSOVER			
					03.110		3	48I	
					03.250		3	38I	
					03.460 MD 51E	UHL HWY			
		NONE (UNDIV)			03.460	CROSSOVER			
					03.750		2	24I	
					04.310 MD 51F	BLUE VALLEY RD			
					04.950	SPUR TO MEXICO FARMS RD			
					04.970 CO512	MEXICO FARMS RD			
					04.990	SPUR FR MEXICO FARMS RD			
					05.610	SPUR TO PITTSBURGH PLATE GLASS RD			
	RUR MINOR ART				05.630				5,050
					05.630 CO518	PITTSBURGH PLATE GLASS RD			
					05.630 MD 51E	UHL HWY			
					05.650	SPUR FR PITTSBURGH PLATE GLASS RD			
					05.740	SPEED LIMIT 50 MPH			
					05.890		2	22I	
					06.160				4,050
					06.160 CO488	MOORES HOLLOW RD			
					06.840	WHEELER RD (PVT)			
					06.860		2	24I	
					07.450 CO521	COLLIER RUN RD			
					07.680	KIRK HALL RD (PVT)			
					08.050	SPRING GAP POST OFFICE			
					08.200		2	22I	
					08.280	HETRICK RD (PVT)			
					08.410 CO493	BRICE HOLLOW RD			
					08.570 CO522	OLD OLDTOWN RD			
					09.000	BROOKSIDE DR (PVT)			
					09.150	RUTH LA (PVT)			
					09.200	LANDIS DR (PVT)			
					09.730 CO525	BUCKLEY RD			
					09.890	DENNIS RD (PVT)			
					09.890	RESTON RD (PVT)			
					10.190	RUTTY RD (PVT)			
					10.420	CBC - 6'X26'X2'			

*A,B = UNIMPROVED; C = GRADED & DRAINED; D,E = SOIL, GRAVEL, STONE; F,G = LOW TYPE BITUMINOUS
H,I = HIGH TYPE BITUMINOUS; J = CONCRETE; K = BRICK; L = BLOCK

STATE HIGHWAY ADMINISTRATION OF MARYLAND
HIGHWAY INFORMATION SERVICES DIVISION
DATA SUPPORT GROUP

STATE HIGHWAY LOCATION REFERENCE

COUNTY: ALLEGANY

DISTRICT: 6

DATE: 12/31/02

ROUTE NUMBER: MD 51 CONTINUED

INVENTORY DIRECTION: EAST

ROUTE NAME: OLDTOWN RD

STATE SYSTEM	FUNCTIONAL CLASS	MEDIAN TYPE	ACCESS CONTROL	NHS	MILEPOINT	MILEPOINT DESCRIPTION	MARKED LANES	SURFACE WIDTH/TYPE*	AADT
STATE SECONDARY	R	RUR MINOR ART	NONE	NOT NHS	10.440 CO522	OLD OLDTOWN RD	2	22I	4,050
					11.230	MAPLE CREST LA (PVT)			
					11.350	DAVIS HOLLOW RD (PVT)			
					11.380	36" RCP			
					11.480	STRUC #01166X0 MILL RUN			
					11.500 CO495	CRESAP MILL RD			
					11.610 CO540	EAST WILSON RD			
					12.180	CBC - 5'X30'X3'			
					12.460	BELLE VISTA (PVT)			
					12.570	ABE LA (PVT)			
					12.580	CBC - 5'X30'X6'			
					12.870	SIERRA LA (PVT)			
					13.070	DOGWOOD LA (PVT)			
					13.360	VERNON EST DR (PVT)			
					13.590 CO540	EAST WILSON RD			
					13.590 CO743	OPESSA ST			
					14.070	OLDTOWN V.F.D.			
					14.110 OP447	KEYSER LA			
		RUR MAJ COLL			14.310				
					14.310 CO775	OLDTOWN CEMETERY RD			
					14.350	SPUR FR OLDTOWN CEMETERY RD			
					14.660	CBC - 13'X27'X8'			
					14.700	HISTORIC MARKER			
					14.720 CO530	BEAR HILL RD			
					15.050				3,650
					15.050 CO548	WAGNER RD			
					15.210 CO551	HELENA DR			
					15.430	SHA SALT BIN			
					15.800 CO551	HELENA DR			
					15.940 CO531	LOWER TOWN CREEK RD			
					16.290	CBC - 18'X27'X8'			
					16.800 OP448	TETER HILL RD			
					17.420 CO552	PACK HORSE RD			
					17.900	STRUC #1046 SAWPIT RUN			
					19.310	BEGIN BRIDGE			
					19.330	STRUC #1047 TOWN CREEK			
					19.350	END BRIDGE			

*A,B = UNIMPROVED; C = GRADED & DRAINED; D,E = SOIL, GRAVEL, STONE; F,G = LOW TYPE BITUMINOUS
H,I = HIGH TYPE BITUMINOUS; J = CONCRETE; K = BRICK; L = BLOCK

STATE HIGHWAY ADMINISTRATION OF MARYLAND
HIGHWAY INFORMATION SERVICES DIVISION
DATA SUPPORT GROUP

STATE HIGHWAY LOCATION REFERENCE

COUNTY: ALLEGANY
DISTRICT: 6
DATE: 12/31/02

ROUTE NUMBER: MD 51 CONTINUED
INVENTORY DIRECTION: EAST
ROUTE NAME: OLDTOWN RD

STATE SYSTEM	FUNCTIONAL CLASS	MEDIAN TYPE	ACCESS CONTROL	NHS	MILEPOINT	MILEPOINT DESCRIPTION	MARKED LANES	SURFACE WIDTH/TYPE*	AADT
STATE SECONDARY	R	RUR MAJ COLL	NONE	NOT NHS	19.400 CO553	SOUTH END ROD & GUN CLUB RD	2	22I	3,650
					19.710 CO539	GREEN RIDGE RD			
					20.010 CO556	DAILEY RD			
					21.090 CO777	KERNS CEMETERY RD			
					21.670 CO665	GORMAN RD			
					21.690 CO555	GORMAN RD			
					21.900 CO607	PURSLANE RD			
					22.710 CO834	KIEFER RD			
					22.840	CBC - 7'X27'X5'			
					22.980 CO616	DAVID THOMAS RD			
					23.140	CBC - 10'X28'X8'			
					23.480	WALNUT WOODS WAY (PVT)			
					23.510	CBC - 9'X28'X5'			
					23.950 CO614	SORRELL RD			
					23.960 CO615	SULPHUR SPRING RD			
					24.070				1,850
					24.070 CO610	MALCOLM RD			
					24.890	STRUC #1048 C&O CANAL			
					24.930 OP198	NO NAME			
					25.280	SPEED LIMIT 35 MPH			
					25.440	BEGIN BRIDGE			
					25.480	STRUC #1049 POTOMAC RIVER			
					25.530	WEST VIRGINIA ST/L			
					25.530	END BRIDGE			

ROUTE NUMBER: MD 51A
INVENTORY DIRECTION: NORTH
ROUTE NAME: S CENTRE ST

STATE SYSTEM	FUNCTIONAL CLASS	MEDIAN TYPE	ACCESS CONTROL	NHS	MILEPOINT	MILEPOINT DESCRIPTION	MARKED LANES	SURFACE WIDTH/TYPE*	AADT
STATE SECONDARY	U	URB MINOR ART	NONE	NOT NHS	00.000		3	34I	4,150
					00.000 MD 51	INDUSTRIAL BLVD			
					00.040 MU3935	WINSTON ST			
					00.040 MU680	S CENTRE ST (AHEAD)			

*A,B = UNIMPROVED; C = GRADED & DRAINED; D,E = SOIL, GRAVEL, STONE; F,G = LOW TYPE BITUMINOUS
H,I = HIGH TYPE BITUMINOUS; J = CONCRETE; K = BRICK; L = BLOCK

STATE HIGHWAY ADMINISTRATION OF MARYLAND
HIGHWAY INFORMATION SERVICES DIVISION
DATA SUPPORT GROUP

STATE HIGHWAY LOCATION REFERENCE

COUNTY: ALLEGANY
DISTRICT: 6
DATE: 12/31/02

ROUTE NUMBER: MD 51B
INVENTORY DIRECTION: NORTH
ROUTE NAME: MESSICK RD

STATE SYSTEM	FUNCTIONAL CLASS	MEDIAN TYPE	ACCESS CONTROL	NHS	MILEPOINT	MILEPOINT DESCRIPTION	MARKED LANES	SURFACE WIDTH/TYPE*	AADT
STATE SECONDARY	R RUR MAJ COLL	NONE (UNDIV)	NONE	NOT NHS	00.000		2	22I	2,099
					00.000 MD 51D	EVITTS CREEK DR (BACK)			
					00.000 MD 51	OLDTOWN RD			
					00.000	STOP SIGN			
					00.030 CO486	MESSICK RD (AHEAD)			

ROUTE NUMBER: MD 51C
INVENTORY DIRECTION: SOUTH
ROUTE NAME: STARLITE DR

STATE SYSTEM	FUNCTIONAL CLASS	MEDIAN TYPE	ACCESS CONTROL	NHS	MILEPOINT	MILEPOINT DESCRIPTION	MARKED LANES	SURFACE WIDTH/TYPE*	AADT
STATE SECONDARY	R RUR LOCAL	NONE (UNDIV)	NONE	NOT NHS	00.000		2	24I	99
					00.000 CO486	MESSICK RD			
					00.000	STOP SIGN			
					00.130 CO511	LIMESTONE RD			
					00.270	ROAD END			

ROUTE NUMBER: MD 51D
INVENTORY DIRECTION: SOUTH
ROUTE NAME: EVITTS CREEK DR

STATE SYSTEM	FUNCTIONAL CLASS	MEDIAN TYPE	ACCESS CONTROL	NHS	MILEPOINT	MILEPOINT DESCRIPTION	MARKED LANES	SURFACE WIDTH/TYPE*	AADT
STATE SECONDARY	R URB LOCAL	NONE (UNDIV)	NONE	NOT NHS	00.000		2	22I	99
					00.000 MD 51B	MESSICK RD (BACK)			
					00.000 MD 51	OLDTOWN RD			
					00.000	STOP SIGN			
					00.180	CUL DE SAC			

ROUTE NUMBER: MD 51E
INVENTORY DIRECTION: SOUTH
ROUTE NAME: UHL HWY

STATE SYSTEM	FUNCTIONAL CLASS	MEDIAN TYPE	ACCESS CONTROL	NHS	MILEPOINT	MILEPOINT DESCRIPTION	MARKED LANES	SURFACE WIDTH/TYPE*	AADT
STATE SECONDARY	R URB COLL	NONE (UNDIV)	NONE	NOT NHS	00.000		2	24I	1,250
					00.000 MD 51	OLDTOWN RD			
					00.000	STOP SIGN			
					00.080		2	22I	

*A,B = UNIMPROVED; C = GRADED & DRAINED; D,E = SOIL, GRAVEL, STONE; F,G = LOW TYPE BITUMINOUS
H,I = HIGH TYPE BITUMINOUS; J = CONCRETE; K = BRICK; L = BLOCK

STATE HIGHWAY ADMINISTRATION OF MARYLAND
HIGHWAY INFORMATION SERVICES DIVISION
DATA SUPPORT GROUP

STATE HIGHWAY LOCATION REFERENCE

COUNTY: ALLEGANY
DISTRICT: 6
DATE: 12/31/02

ROUTE NUMBER: MD 51E CONTINUED
INVENTORY DIRECTION: SOUTH
ROUTE NAME: UHL HWY

STATE SYSTEM	FUNCTIONAL CLASS	MEDIAN TYPE	ACCESS CONTROL	NHS	MILEPOINT	MILEPOINT DESCRIPTION	MARKED LANES	SURFACE WIDTH/TYPE*	AADT
STATE SECONDARY	R URB COLL	NONE (UNDIV)	NONE	NOT NHS	00.140 OP182	RUPPENKAMP RD	2	22I	1,250
					00.300	SPEED LIMIT 30 MPH			
					00.430	SPEED LIMIT 40 MPH			
					00.450	KNIPPENBERG RD (PVT)			
					00.530 OP183	MCDONALD RD			
					00.570	SLIDER LN (PVT)			
					00.600 OP184	IRONS MOUNTAIN RD			
					00.630 CO647	SUNSHINE DR			
					00.830 CO629	WING RIDGE DR			
					00.850 OP188	GOLDENS AVE			
					00.940 CO819	BLUE VALLEY RD			
					01.040	WILSON LA (PVT)			
					01.160		2	24I	
					01.160	YOUNG DR			
					01.250		2	22I	
					01.250	SPRING LA (PVT)			
					01.350	CHURCH			
					01.470	FORT CUMBERLAND DR (PVT)			
					01.600	PINE TREE LA			
					01.700	SPRUCES LN (PVT)			
					02.160		2	24I	
					02.180	GRADY DR			
					02.240	STOP SIGN			
					02.240 MD 51	OLDTOWN RD			
					02.240 CO518	PITTSBURGH PLATE GLASS RD (AHEAD)			

ROUTE NUMBER: MD 51F
INVENTORY DIRECTION: NORTH
ROUTE NAME: BLUE VALLEY RD

STATE SYSTEM	FUNCTIONAL CLASS	MEDIAN TYPE	ACCESS CONTROL	NHS	MILEPOINT	MILEPOINT DESCRIPTION	MARKED LANES	SURFACE WIDTH/TYPE*	AADT
STATE SECONDARY	R URB LOCAL	NONE (UNDIV)	NONE	NOT NHS	00.230		2	24I	99
					00.230 CO819	BLUE VALLEY RD (BACK)			
					00.330	STOP SIGN			
					00.330 MD 51	OLDTOWN RD			

*A,B = UNIMPROVED; C = GRADED & DRAINED; D,E = SOIL, GRAVEL, STONE; F,G = LOW TYPE BITUMINOUS
H,I = HIGH TYPE BITUMINOUS; J = CONCRETE; K = BRICK; L = BLOCK

STATE HIGHWAY ADMINISTRATION OF MARYLAND
HIGHWAY INFORMATION SERVICES DIVISION
DATA SUPPORT GROUP

STATE HIGHWAY LOCATION REFERENCE

COUNTY: ALLEGANY
DISTRICT: 6
DATE: 12/31/02

ROUTE NUMBER: MD 53
INVENTORY DIRECTION: SOUTH
ROUTE NAME: WINCHESTER RD

STATE SYSTEM	FUNCTIONAL CLASS	MEDIAN TYPE	ACCESS CONTROL	NHS	MILEPOINT	MILEPOINT DESCRIPTION	MARKED LANES	SURFACE WIDTH/TYPE*	AADT
STATE SECONDARY	R URB OPA	CURBED	NONE	NOT NHS	00.000		4	52I	16,650
					00.000	US 40AL NATIONAL PIKE			
					00.000	TRAFFIC SIGNAL			
					00.020	SPUR TO US 40AL			
					00.020	SPUR FR US 40AL			
					00.070	MD949A NO NAME			
					00.070	CROSSOVER			
					00.090	SPEED LIMIT 40 MPH			
					00.190	IS 68 NATIONAL FREEWAY			
					00.190	STRUC #1117			
					00.190	EXIT #39			
					00.240	RP 68- 5 RAMP 5 FR MD 53 SB TO RAMP 4 (TO IS 68)			
					00.240	CROSSOVER			
					00.240	CBC - 6'X100'X5'			
					00.270	RP 68- 4 RAMP 4 FR MD 53 NB TO IS 68 EB			
					00.290	CO330 OLD MC DONALD RD			
					00.290	CROSSOVER			
					00.410	CO326 RICHARD WAY			
					00.410	CROSSOVER			
					00.460	TRAFFIC SIGNAL			
STATE PRIMARY					00.630		4	48I	19,650
					00.630	MD658 VOCKE RD			
					00.630	TRAFFIC SIGNAL			
					00.630	CROSSOVER			
		UNPROTECTED			00.710				
					00.740	TRESTLE BRIDGE RD (PVT)			
					00.780	SHOPPING MALL			
					00.780	CROSSOVER			
					00.920	SHOPPING MALL			
					00.920	TRAFFIC SIGNAL			
					00.920	CROSSOVER			
		NONE (UNDIV)			00.990		2	50I	
					00.990	SPEALMAN RD (PVT)			
					01.090		2	24I	
					01.090	CBC - 6'X44'X4'			
					01.100	OP 77 STONE POINT RD			
					01.310	OP 79 OAKLEAF DR			

*A,B = UNIMPROVED; C = GRADED & DRAINED; D,E = SOIL,GRAVEL,STONE; F,G = LOW TYPE BITUMINOUS
H,I = HIGH TYPE BITUMINOUS; J = CONCRETE; K= BRICK; L = BLOCK

STATE HIGHWAY ADMINISTRATION OF MARYLAND
HIGHWAY INFORMATION SERVICES DIVISION
DATA SUPPORT GROUP

STATE HIGHWAY LOCATION REFERENCE

COUNTY: ALLEGANY
DISTRICT: 6
DATE: 12/31/02

ROUTE NUMBER: MD 53 CONTINUED
INVENTORY DIRECTION: SOUTH
ROUTE NAME: WINCHESTER RD

STATE SYSTEM	FUNCTIONAL CLASS	MEDIAN TYPE	ACCESS CONTROL	NHS	MILEPOINT	MILEPOINT DESCRIPTION	MARKED LANES	SURFACE WIDTH/TYPE*	AADT
STATE PRIMARY	R URB OPA	NONE (UNDIV)	NONE	NHS	01.600 CO627	FRITZ DR	2	24I	19,650
					01.720 OP435	QUARRY RIDGE RD			
					01.730 CO626	TRESCHER HEIGHTS DR			
					01.790	MVA			
					02.010 MD951	VINE ST			
					02.180				14,850
					02.180 MD951	VINE ST			
					02.180 OP444	MRI RD			
					02.250	SPUR TO BLUE JAY DR			
					02.270 OP424	BLUE JAY DR			
					02.500	STRUC #1051 WARRIOR RUN			
					02.760	SIGN: CRESAPTOWN			
					02.780	SPEED LIMIT 30 MPH			
					02.990 CO276	CRADDOCK RD			
					03.010		2	26I	
					03.010	STRUC #1052 WARRIOR RUN			
					03.030 OP 73	WINTERS LA			
					03.090	CBC - 6'X34'X3'			
					03.100 CO275	FIR TREE LA			
					03.120		2	28I	
					03.120 MD636	WARRIOR DR			
					03.240		1	28I	
					03.240 CO270	BRANT RD			
					03.330	TRAFFIC SIGNAL			
					03.330 US220	MCMULLEN HWY			
					03.330 CO239	WINCHESTER RD (AHEAD)			

ROUTE NUMBER: MD 55
INVENTORY DIRECTION: EAST
ROUTE NAME: VALE SUMMIT RD

STATE SYSTEM	FUNCTIONAL CLASS	MEDIAN TYPE	ACCESS CONTROL	NHS	MILEPOINT	MILEPOINT DESCRIPTION	MARKED LANES	SURFACE WIDTH/TYPE*	AADT
STATE SECONDARY	R RUR MAJ COLL	NONE (UNDIV)	NONE	NOT NHS	00.000		2	24I	2,750
					00.000 CO681	CABIN RUN RD (BACK)			
					00.000 MD 36	NEW GEORGES CREEK RD			
					00.000	STOP SIGN			
					00.000	FLASHING RED SIGNAL			

*A,B = UNIMPROVED; C = GRADED & DRAINED; D,E = SOIL, GRAVEL, STONE; F,G = LOW TYPE BITUMINOUS
H,I = HIGH TYPE BITUMINOUS; J = CONCRETE; K = BRICK; L = BLOCK

STATE HIGHWAY ADMINISTRATION OF MARYLAND
HIGHWAY INFORMATION SERVICES DIVISION
DATA SUPPORT GROUP

STATE HIGHWAY LOCATION REFERENCE

COUNTY: ALLEGANY
DISTRICT: 6
DATE: 12/31/02

ROUTE NUMBER: MD 55 CONTINUED
INVENTORY DIRECTION: EAST
ROUTE NAME: VALE SUMMIT RD

STATE SYSTEM	FUNCTIONAL CLASS	MEDIAN TYPE	ACCESS CONTROL	NHS	MILEPOINT	MILEPOINT DESCRIPTION	MARKED LANES	SURFACE WIDTH/TYPE*	AADT
STATE SECONDARY	R RUR MAJ COLL	NONE (UNDIV)	NONE	NOT NHS	00.030	SPUR FR MD 36	2	24I	2,750
					00.090 CO107	BURNING MINES RD			
					00.280 CO109	POMPEY SMASH RD			
					00.360 CO114	CAIN CIR			
					00.370	SPEED LIMIT 45 MPH			
					00.440 CO114	CAIN CIR			
					00.570 CO109	POMPEY SMASH RD			
					00.830	2 - 72" CMP			
					00.840 CO117	OLD LOARTOWN RD			
					00.960	SPEED LIMIT 50 MPH			
					00.990 CO115	LOARTOWN RD			
					01.080	2 - 72" CMP			
					01.090 CO118	MONTEL RD			
					01.630	CBC - 16'X42'X8'			
					01.740 CO831	HARWOOD DR			
					02.020	STRUC #1053 BRADDOCK RUN			
					02.020 CO119	FATKIN RD			
					02.230	SIGN: CLARYSVILLE			
	URB MINOR ART				02.280				
					02.280 IS 68	NATIONAL FREEWAY			
					02.280	STRUC #1115			
					02.480				2,850
					02.480 CO139	CLARYSVILLE RD			
					02.520	SPUR TO US 40AL			
					02.520	SPUR FR US 40AL			
					02.530	STOP SIGN			
					02.530 US 40AL	NATIONAL PIKE			

ROUTE NUMBER: MD 61
INVENTORY DIRECTION: NORTH
ROUTE NAME: CANAL PKWY

STATE SYSTEM	FUNCTIONAL CLASS	MEDIAN TYPE	ACCESS CONTROL	NHS	MILEPOINT	MILEPOINT DESCRIPTION	MARKED LANES	SURFACE WIDTH/TYPE*	AADT
STATE SECONDARY	U URB MINOR ART	NONE (UNDIV)	NONE	NOT NHS	00.000		2	24J	10,975
					00.000	WEST VIRGINIA ST/L			
					00.000	BEGIN BRIDGE			
					00.030	STRUC #1065 POTOMAC RIVER			

*A,B = UNIMPROVED; C = GRADED & DRAINED; D,E = SOIL, GRAVEL, STONE; F,G = LOW TYPE BITUMINOUS
H,I = HIGH TYPE BITUMINOUS; J = CONCRETE; K = BRICK; L = BLOCK

STATE HIGHWAY ADMINISTRATION OF MARYLAND
HIGHWAY INFORMATION SERVICES DIVISION
DATA SUPPORT GROUP

STATE HIGHWAY LOCATION REFERENCE

COUNTY: ALLEGANY
DISTRICT: 6
DATE: 12/31/02

ROUTE NUMBER: MD 61 CONTINUED
INVENTORY DIRECTION: NORTH
ROUTE NAME: CANAL PKWY

STATE SYSTEM	FUNCTIONAL CLASS	MEDIAN TYPE	ACCESS CONTROL	NHS	MILEPOINT	MILEPOINT DESCRIPTION	MARKED LANES	SURFACE WIDTH/TYPE*	AADT
STATE SECONDARY	U URB MINOR ART	NONE (UNDIV)	NONE	NOT NHS	00.030	SPEED LIMIT 40 MPH	2	24J	10,975
					00.080		2	24I	
					00.080	END BRIDGE			
					00.120	BEGIN BRIDGE			
					00.130	STRUC # 1172 C&O CANAL			
					00.140	END BRIDGE			
		UNPROTECTED			00.230				
					00.320	SPUR TO RIVER AVE			
					00.350 MD 61B	RIVER AVE			
					00.350 MD 61A	NO NAME			
					00.350	CROSSOVER			
					00.580 MU1141	ELIZABETH ST			
					00.660 MU1130	ELDER ST E&W			
					00.660	CROSSOVER			
		NONE (UNDIV)			00.780				
					00.920	CUMBERLAND MUNICIPAL BLDG			
					01.660	R/R SPUR			
		POSITIVE BARRIER			01.670		2	27I	
					01.670	MD 61 SB/L			
					01.700	SPUR FR MD 61 SB/L			
					01.710 MD 51	INDUSTRIAL BLVD			
					01.710	STRUC #1092			
					01.720		2	30I	
					01.830	SPUR TO WINEOW ST #2			
					01.850	SPUR FR WINEOW ST #2			
					01.940 MD 51	INDUSTRIAL BLVD			

ROUTE NUMBER: MD 61A
INVENTORY DIRECTION: SOUTH
ROUTE NAME: NO NAME

STATE SYSTEM	FUNCTIONAL CLASS	MEDIAN TYPE	ACCESS CONTROL	NHS	MILEPOINT	MILEPOINT DESCRIPTION	MARKED LANES	SURFACE WIDTH/TYPE*	AADT
STATE SECONDARY	U URB LOCAL	NONE (UNDIV)	NONE	NOT NHS	00.000		2	36I	99
					00.000 MD 61B	RIVER AVE (BACK)			
					00.000 MD 61	CANAL PKWY			
					00.020	SPEED LIMIT 30 MPH			
					00.070		2	26I	

*A,B = UNIMPROVED; C = GRADED & DRAINED; D,E = SOIL, GRAVEL, STONE; F,G = LOW TYPE BITUMINOUS
H,I = HIGH TYPE BITUMINOUS; J = CONCRETE; K = BRICK; L = BLOCK

STATE HIGHWAY ADMINISTRATION OF MARYLAND
HIGHWAY INFORMATION SERVICES DIVISION
DATA SUPPORT GROUP

STATE HIGHWAY LOCATION REFERENCE

COUNTY: ALLEGANY
DISTRICT: 6
DATE: 12/31/02

ROUTE NUMBER: MD 61A CONTINUED
INVENTORY DIRECTION: SOUTH
ROUTE NAME: NO NAME

STATE SYSTEM	FUNCTIONAL CLASS	MEDIAN TYPE	ACCESS CONTROL	NHS	MILEPOINT	MILEPOINT DESCRIPTION	MARKED LANES	SURFACE WIDTH/TYPE*	AADT
STATE SECONDARY	U URB LOCAL	NONE (UNDIV)	NONE	NOT NHS	00.140	ROAD END	2	26I	99

ROUTE NUMBER: MD 61B
INVENTORY DIRECTION: SOUTH
ROUTE NAME: RIVER AVE

STATE SYSTEM	FUNCTIONAL CLASS	MEDIAN TYPE	ACCESS CONTROL	NHS	MILEPOINT	MILEPOINT DESCRIPTION	MARKED LANES	SURFACE WIDTH/TYPE*	AADT
STATE SECONDARY	U URB MINOR ART	NONE (UNDIV)	NONE	NOT NHS	00.130		2	24I	7,175
					00.130 MU3040	RIVER AVE (BACK)			
					00.160		3	36I	
					00.160 MU3060	ROBERTS ST			
					00.190	SPUR FR MD 61			
					00.210 MD 61	CANAL PKWY			
					00.210 MD 61A	NO NAME (AHEAD)			

ROUTE NUMBER: IS 68
INVENTORY DIRECTION: EAST
ROUTE NAME: NATIONAL FREEWAY

STATE SYSTEM	FUNCTIONAL CLASS	MEDIAN TYPE	ACCESS CONTROL	NHS	MILEPOINT	MILEPOINT DESCRIPTION	MARKED LANES	SURFACE WIDTH/TYPE*	AADT
STATE PRIMARY	R RUR INTERSTATE	POSITIVE BARRIER	FULL	NHS	00.000		5	60I	15,922
					00.000	GARRETT CO/L			
					00.000 US 40	NATIONAL FREEWAY (AHEAD)			
					00.150	SPEED LIMIT 65 MPH			
					00.650	CROSSOVER			
					00.680	INTERSTATE MILE MARKER 32.0			
					01.230 RP 68- 8	RAMP 8 FR MD 736 SB TO IS 68 WB			
					01.270 RP 68- 6	RAMP 6 FR IS 68 EB TO MIDLOTHIAN RD SB			
					01.520	BEGIN BRIDGE			
	URB INTERSTATE				01.540				21,025
					01.540 CO 94	MIDLOTHIAN RD			
					01.540 MD736	MIDLOTHIAN RD			
					01.540	STRUC #1114			
					01.540	EXIT #33			
					01.560	END BRIDGE			
					01.680	INTERSTATE MILE MARKER 33.0			
					01.730 RP 68- 2	RAMP 2 FR IS 68 WB TO MD 736 NB			

*A,B = UNIMPROVED; C = GRADED & DRAINED; D,E = SOIL, GRAVEL, STONE; F,G = LOW TYPE BITUMINOUS
H,I = HIGH TYPE BITUMINOUS; J = CONCRETE; K = BRICK; L = BLOCK

STATE HIGHWAY ADMINISTRATION OF MARYLAND
HIGHWAY INFORMATION SERVICES DIVISION
DATA SUPPORT GROUP

STATE HIGHWAY LOCATION REFERENCE

COUNTY: ALLEGANY

DISTRICT: 6

DATE: 12/31/02

ROUTE NUMBER: IS 68 CONTINUED

INVENTORY DIRECTION: EAST

ROUTE NAME: NATIONAL FREEWAY

STATE SYSTEM	FUNCTIONAL CLASS	MEDIAN TYPE	ACCESS CONTROL	NHS	MILEPOINT	MILEPOINT DESCRIPTION	MARKED LANES	SURFACE WIDTH/TYPE*	AADT
STATE PRIMARY	R URB INTERSTATE	POSITIVE BARRIER	FULL	NHS	01.770 RP 68- 4	RAMP 4 FR MIDLOTHIAN RD NB TO IS 68 EB	5	60I	21,025
					02.200		4	48I	
					02.200	STRUC #1118 GEORGES CREEK			
					02.350	BEGIN BRIDGE			
					02.370 MD936	UPPER GEORGES CREEK RD			
					02.370	STRUC #1113			
					02.390	END BRIDGE			
					02.530		5	60I	
					02.710	INTERSTATE MILE MARKER 34.0			
					02.980 RP 68- 8	RAMP 8 FR MD 36 SB TO IS 68 WB			
					03.020 RP 68- 6	RAMP 6 FR IS 68 EB TO MD 36 SB			
	RUR INTERSTATE				03.230				26,925
					03.230 MD 36	NEW GEORGES CREEK RD			
					03.230	STRUC #1116			
		UNPROTECTED			03.230	EXIT #34			
					03.280				
					03.540 RP 68- 4	RAMP 4 FR MD 36 NB TO IS 68 EB			
					03.570 RP 68- 2	RAMP 2 FR IS 68 WB TO MD 36 NB			
					03.710	INTERSTATE MILE MARKER 35.0			
					03.720	CROSSOVER			
					04.670	INTERSTATE MILE MARKER 36.0			
					04.680	BEGIN BRIDGE			
					04.760 MD 55	VALE SUMMIT RD			
					04.760	STRUC #1115			
		POSITIVE BARRIER			04.830				
					04.830	END BRIDGE			
					05.680	INTERSTATE MILE MARKER 37.0			
					06.680	INTERSTATE MILE MARKER 38.0			
					07.310	VARIABLE MESSAGE SIGN #601 (EB/L)			
					07.400	BEGIN BRIDGE			
	URB INTERSTATE				07.420		4	48I	31,125
					07.420 MD 53	WINCHESTER RD			
					07.420	STRUC #1117			
					07.420	EXIT #39			
					07.450	END BRIDGE			
					07.460 RP 68- 1	RAMP 1 FR US 40AL NB TO IS 68 WB			
					07.700	INTERSTATE MILE MARKER 39.0			

*A,B = UNIMPROVED; C = GRADED & DRAINED; D,E = SOIL,GRAVEL,STONE; F,G = LOW TYPE BITUMINOUS
H,I = HIGH TYPE BITUMINOUS; J = CONCRETE; K = BRICK; L = BLOCK

STATE HIGHWAY ADMINISTRATION OF MARYLAND
HIGHWAY INFORMATION SERVICES DIVISION
DATA SUPPORT GROUP

STATE HIGHWAY LOCATION REFERENCE

COUNTY: ALLEGANY

DISTRICT: 6

DATE: 12/31/02

ROUTE NUMBER: IS 68 CONTINUED

INVENTORY DIRECTION: EAST

ROUTE NAME: NATIONAL FREEWAY

STATE SYSTEM	FUNCTIONAL CLASS	MEDIAN TYPE	ACCESS CONTROL	NHS	MILEPOINT	MILEPOINT DESCRIPTION	MARKED LANES	SURFACE WIDTH/TYPE*	AADT	
STATE PRIMARY	R	URB INTERSTATE	POSITIVE BARRIER	FULL	NHS	07.720 RP 68- 4	RAMP 4 FR MD 53 NB TO IS 68 EB	4	48I	31,125
						07.740 RP 68- 2	RAMP 2 FR IS 68 WB TO US 40AL NB			
						08.000 RP 68- 6	RAMP 6 FR IS 68 EB TO MD 658 SB			
						08.060 RP 68- 7	RAMP 7 FR IS 68 WB TO MD 658 SB			
						08.060	SPEED LIMIT 55 MPH			
						08.140	BEGIN BRIDGE			
						08.150				39,825
						08.150 MD658	VOCKE RD			
						08.150	STRUC #1106			
						08.150	EXIT #40			
						08.160	END BRIDGE			
						08.320		5	60I	
						08.320 RP 68- 4	RAMP 4 FR MD 658 NB TO IS 68 EB			
						08.700	INTERSTATE MILE MARKER 40.0			
	U					09.230	IN CORP LMTS CUMBERLAND			
						09.270		6	74I	
						09.270	ACCESS RD			
						09.420		5	60I	
	R					09.620	OUT CORP LMTS CUMBERLAND			
						09.760 RP 68- 2	RAMP 2 FR IS 68 WB TO BRADDOCK RD			
						09.760	EXIT #41			
						09.760	INTERSTATE MILE MARKER 41.0			
						09.880	VARIABLE MESSAGE SIGN #602 (EB/L)			
	U					10.000	IN CORP LMTS CUMBERLAND			
						10.140 RP 68- 6	RAMP 6 FR IS 68 EB TO US 220 SB			
						10.400 RP 68- 8	RAMP 8 FR GREENE ST SB TO IS 68 WB			
						10.480	SPEED LIMIT 50 MPH			
						10.520	BEGIN BRIDGE			
						10.540				49,825
						10.540 US220	MCMULLEN HWY			
						10.540 MU1570	GREENE ST			
						10.540	STRUC #1105			
						10.540	EXIT #42			
						10.560	END BRIDGE			
						10.640 MU1315	FLETCHER DR			
						10.640	STRUC #1104			
						10.690	INTERSTATE MILE MARKER 42.0			

*A,B = UNIMPROVED; C = GRADED & DRAINED; D,E = SOIL,GRAVEL,STONE; F,G = LOW TYPE BITUMINOUS
H,I = HIGH TYPE BITUMINOUS; J = CONCRETE; K= BRICK; L = BLOCK

STATE HIGHWAY ADMINISTRATION OF MARYLAND
HIGHWAY INFORMATION SERVICES DIVISION
DATA SUPPORT GROUP

STATE HIGHWAY LOCATION REFERENCE

COUNTY: ALLEGANY

DISTRICT: 6

DATE: 12/31/02

ROUTE NUMBER: IS 68 CONTINUED

INVENTORY DIRECTION: EAST

ROUTE NAME: NATIONAL FREEWAY

STATE SYSTEM	FUNCTIONAL CLASS	MEDIAN TYPE	ACCESS CONTROL	NHS	MILEPOINT	MILEPOINT DESCRIPTION	MARKED LANES	SURFACE WIDTH/TYPE*	AADT
STATE PRIMARY	U URB INTERSTATE	POSITIVE BARRIER	FULL	NHS	10.810 RP 68- 2	RAMP 2 FR IS 68 WB TO GREENE ST NB	5	60I	49,825
					10.830 RP 68- 4	RAMP 4 FR US 220 NB TO IS 68 EB			
					11.060	BEGIN BRIDGE			
					11.080 MU2710	PATTERSON AVE			
					11.080	STRUC #1103			
					11.090	END BRIDGE			
					11.110	SPEED LIMIT 40 MPH			
					11.380	BEGIN BRIDGE			
					11.390	R/R #CSX 144 695 L			
					11.430 MU1880	KELLY BLVD			
					11.430	STRUC #1102			
					11.450	END BRIDGE			
					11.530 RP 68- 1	RAMP 1 FR LEE ST NB TO IS 68 WB			
					11.550 RP 68- 4	RAMP 4 FR KELLY BLVD NB TO IS 68 EB			
					11.650 RP 68- 3	RAMP 3 FR IS 68 EB TO JOHNSON ST NB			
					11.660 RP 68- 2	RAMP 2 FR IS 68 WB TO BEALL ST NB			
					11.690		6	84I	
					11.710 RP 68- 5	RAMP 5 FR JOHNSON ST SB TO IS 68 EB			
					11.720	INTERSTATE MILE MARKER 43.0			
					11.750		6	72I	
					11.790	BEGIN BRIDGE			
					11.810 MU1851	JOHNSON ST			
					11.810	STRUC #1096			
					11.810	EXIT #43A			
					11.900 MU435	BRIDGE ST			
					11.970		4	54I	
					11.970	STRUC OV WILLIS CREEK			
					11.990	R/R #CSX 832 214 P			
					12.040 RP 68- 8	RAMP 8 FR HARRISON ST TO IS 68 WB			
					12.050 RP 68- 7	RAMP 7 FR IS 68 WB TO HOWARD ST			
					12.080 RP 68- 6	RAMP 6 FR IS 68 EB TO WINSTON ST			
					12.100				40,125
					12.100 MU2370	S MECHANIC ST			
					12.100	EXIT #43B			
					12.120 RP 68- 5	RAMP 5 FR IS 68 EB TO QUEEN CITY DR			
					12.120	EXIT #43C			
					12.160 RP 68- 7	RAMP 7 FR IS 68 WB TO HOWARD ST			

*A,B = UNIMPROVED; C = GRADED & DRAINED; D,E = SOIL,GRAVEL,STONE; F,G = LOW TYPE BITUMINOUS
H,I = HIGH TYPE BITUMINOUS; J = CONCRETE; K= BRICK; L = BLOCK

STATE HIGHWAY ADMINISTRATION OF MARYLAND
HIGHWAY INFORMATION SERVICES DIVISION
DATA SUPPORT GROUP

STATE HIGHWAY LOCATION REFERENCE

COUNTY: ALLEGANY

DISTRICT: 6

DATE: 12/31/02

ROUTE NUMBER: IS 68 CONTINUED

INVENTORY DIRECTION: EAST

ROUTE NAME: NATIONAL FREEWAY

STATE SYSTEM	FUNCTIONAL CLASS	MEDIAN TYPE	ACCESS CONTROL	NHS	MILEPOINT	MILEPOINT DESCRIPTION	MARKED LANES	SURFACE WIDTH/TYPE*	AADT
STATE PRIMARY	U URB INTERSTATE	POSITIVE BARRIER	FULL	NHS	12.220 MU680	CENTRE ST	4	54I	40,125
					12.270 MU2915	QUEEN CITY DR			
					12.300		4	48J	
					12.300 RP 68- 2	RAMP 2 FR IS 68 WB TO HARRISON ST			
					12.300 RP 68- 4	RAMP 4 FR MD 51 NB TO IS 68 EB			
					12.380 MU2690	PARK ST			
					12.410 MU6880	ALLEY #88			
					12.430 RP 68- 8	RAMP 8 FR MARYLAND AVE TO IS 68 WB			
					12.430 RP 68- 6	RAMP 6 FR IS 68 EB TO MARYLAND AVE			
					12.430	END BRIDGE			
					12.440				28,125
					12.440	EXIT #43D			
					12.460		5	60I	
					12.460 RP 68- 4	RAMP 4 FR MARYLAND AVE TO IS 68 EB			
					12.510 RP 68- 2	RAMP 2 FR IS 68 WB TO MARYLAND AVE			
					12.580	SPEED LIMIT 55 MPH			
					12.710	INTERSTATE MILE MARKER 44.0			
					12.840 MU2280	MARION ST			
					12.840	STRUC #1095			
					12.870	STRUC #1094 PEDESTRIAN WALKWAY			
					12.880 RP 68- 6	RAMP 6 FR IS 68 EB TO MD 639 SB			
					12.880 RP 68- 8	RAMP 8 FR US 40AL SB TO IS 68 WB			
					12.890		4	48I	
					12.991	FLASHING 40 MPH HIB			
					13.050	BEGIN BRIDGE			
					13.070				31,025
					13.070 MD639	WILLOWBROOK RD			
					13.070 US 40AL	BALTIMORE AVE			
					13.070	STRUC #1093			
					13.070	EXIT #44			
					13.090	END BRIDGE			
					13.230 RP 68- 2	RAMP 2 FR IS 68 WB TO US 40AL NB			
		UNPROTECTED			13.280				
					13.300 RP 68- 4	RAMP 4 FR MD 639 NB TO IS 68 EB			
	R				13.650	OUT CORP LMTS CUMBERLAND			
					13.710	INTERSTATE MILE MARKER 45.0			
					13.790 RP 68- 8	RAMP 8 FR MD 952 SB TO IS 68 WB			

*A,B = UNIMPROVED; C = GRADED & DRAINED; D,E = SOIL, GRAVEL, STONE; F,G = LOW TYPE BITUMINOUS
H,I = HIGH TYPE BITUMINOUS; J = CONCRETE; K = BRICK; L = BLOCK

STATE HIGHWAY ADMINISTRATION OF MARYLAND
HIGHWAY INFORMATION SERVICES DIVISION
DATA SUPPORT GROUP

STATE HIGHWAY LOCATION REFERENCE

COUNTY: ALLEGANY

DISTRICT: 6

DATE: 12/31/02

ROUTE NUMBER: IS 68 CONTINUED

INVENTORY DIRECTION: EAST

ROUTE NAME: NATIONAL FREEWAY

STATE SYSTEM	FUNCTIONAL CLASS	MEDIAN TYPE	ACCESS CONTROL	NHS	MILEPOINT	MILEPOINT DESCRIPTION	MARKED LANES	SURFACE WIDTH/TYPE*	AADT
STATE PRIMARY	R URB INTERSTATE	UNPROTECTED	FULL	NHS	13.930 RP 68- 7	RAMP 7 FR IS 68 WB TO MD 952 SB	4	48I	31,025
					13.930 RP 68- 6	RAMP 6 FR IS 68 EB TO MD 952 SB			
					13.960 RP 68- 4	RAMP 4 FR MD 952 NB TO IS 68 EB			
					13.990				24,819
					13.990 MD952	HILLCREST DR			
					13.990	STRUC #1081			
					13.990	EXIT #45			
					14.140	ATR STATION #0070			
					14.150	VARIABLE MESSAGE SIGN #603 (WB/L)			
		POSITIVE BARRIER			14.400				
					14.450 RP 68- 7	RAMP 7 FR MD 144 TO IS 68 WB			
					14.640 RP 68- 4	RAMP 4 FR IS 68 WB TO MD 144 NB			
					14.680	BEGIN BRIDGE			
	RUR INTERSTATE				14.690				19,525
					14.690 MD144	CHRISTIE RD			
					14.690	STRUC #1099			
					14.690	EXIT #46			
					14.700	END BRIDGE			
					14.760	STRUC #1005 BR OF EVITTS CREEK			
					14.770	INTERSTATE MILE MARKER 46.0			
					14.900 RP 68- 3	RAMP 3 FR IS 68 EB TO MD 144 NB			
					14.900	STRUC #1030 EVITTS CREEK			
					14.970 RP 68- 8	RAMP 8 FR US 220 SB TO IS 68 WB			
					15.210	SPEED LIMIT 65 MPH			
					15.260 US220	NO NAME			
					15.260	STRUC #1168			
					15.280 RP 68- 1	RAMP 1 FR MD 144 NB TO IS 68 WB			
					15.390				18,325
					15.390 MD144	ALI GHAN RD/NATIONAL PIKE			
					15.390	STRUC #1157			
					15.390	EXIT #47			
					15.760 RP 68- 5	RAMP 5 FR MD 144 SB TO IS 68 EB			
					15.760 RP 68- 7	RAMP 7 FR IS 68 WB TO MD 144 SB			
					15.810	INTERSTATE MILE MARKER 47.0			
					15.820		5	60I	
					15.930 MD948AF	JEFFRIES RD			
					15.930	STRUC #1155			

*A,B = UNIMPROVED; C = GRADED & DRAINED; D,E = SOIL,GRAVEL,STONE; F,G = LOW TYPE BITUMINOUS
H,I = HIGH TYPE BITUMINOUS; J = CONCRETE; K= BRICK; L = BLOCK

STATE HIGHWAY ADMINISTRATION OF MARYLAND
HIGHWAY INFORMATION SERVICES DIVISION
DATA SUPPORT GROUP

STATE HIGHWAY LOCATION REFERENCE

COUNTY: ALLEGANY
DISTRICT: 6
DATE: 12/31/02

ROUTE NUMBER: IS 68 CONTINUED
INVENTORY DIRECTION: EAST
ROUTE NAME: NATIONAL FREEWAY

STATE SYSTEM	FUNCTIONAL CLASS	MEDIAN TYPE	ACCESS CONTROL	NHS	MILEPOINT	MILEPOINT DESCRIPTION	MARKED LANES	SURFACE WIDTH/TYPE*	AADT
STATE PRIMARY	R	RUR INTERSTATE	FULL	NHS	16.730	BEGIN BRIDGE	5	60I	18,325
					16.790	STRUC #1154 LICK RUN			
					16.820 MD144	NATIONAL PIKE			
					16.830	INTERSTATE MILE MARKER 48.0			
					16.890	END BRIDGE			
					17.290		4	48I	
					17.560	STRUC #1152 ELK LICK RUN			
					17.690		5	60I	
					17.790	INTERSTATE MILE MARKER 49.0			
					18.180 MD948AE	ROCKY GAP RD			
					18.180	STRUC #1151			
					18.790	INTERSTATE MILE MARKER 50.0			
					19.090 RP 68- 6	RAMP 6 FR IS 68 EB TO MD 948AD SB			
					19.140 RP 68- 8	RAMP 8 FR MD 948AD SB TO IS 68 WB			
		UNPROTECTED			19.450				
					19.480				19,525
					19.480 MD948AD	PLEASANT VALLEY RD			
					19.480	STRUC #1150			
					19.480	EXIT #50			
					19.680 RP 68- 2	RAMP 2 FR IS 68 WB TO MD 948AD NB			
					19.690 RP 68- 4	RAMP 4 FR MD 948AD NB TO IS 68 EB			
					19.790	INTERSTATE MILE MARKER 51.0			
					19.830	CROSSOVER			
		POSITIVE BARRIER			20.310				
					20.410 RP 68- 7	RAMP 7 FR MD 948C TO IS 68 WB			
					20.720 MD144	NATIONAL PIKE			
					20.720	STRUC #1147			
					20.720	EXIT #52			
					20.770	INTERSTATE MILE MARKER 52.0			
					20.810		4	48I	
					21.020 RP 68- 5	RAMP 5 FR IS 68 EB TO MD 144			
					21.100		5	60I	
					21.180				17,025
					21.180 MD144	NATIONAL PIKE			
					21.180	STRUC #1146			
					21.810	INTERSTATE MILE MARKER 53.0			
					22.080	BEGIN BRIDGE			

*A,B = UNIMPROVED; C = GRADED & DRAINED; D,E = SOIL, GRAVEL, STONE; F,G = LOW TYPE BITUMINOUS
H,I = HIGH TYPE BITUMINOUS; J = CONCRETE; K = BRICK; L = BLOCK

STATE HIGHWAY ADMINISTRATION OF MARYLAND
HIGHWAY INFORMATION SERVICES DIVISION
DATA SUPPORT GROUP

STATE HIGHWAY LOCATION REFERENCE

COUNTY: ALLEGANY

DISTRICT: 6

DATE: 12/31/02

ROUTE NUMBER: IS 68 CONTINUED

INVENTORY DIRECTION: EAST

ROUTE NAME: NATIONAL FREEWAY

STATE SYSTEM	FUNCTIONAL CLASS	MEDIAN TYPE	ACCESS CONTROL	NHS	MILEPOINT	MILEPOINT DESCRIPTION	MARKED LANES	SURFACE WIDTH/TYPE*	AADT
STATE PRIMARY	R RUR INTERSTATE	POSITIVE BARRIER	FULL	NHS	22.100 CO502	STREET RD	5	60I	17,025
					22.100	STRUC #1145			
					22.110	END BRIDGE			
					22.810	INTERSTATE MILE MARKER 54.0			
					23.630	4 - 60" CMP			
					23.650	STRUC #1160 TRIB FLINSTONE CREEK			
					23.810	INTERSTATE MILE MARKER 55.0			
					23.810	CROSSOVER			
					24.140		4	48I	
					24.170				18,242
					24.170 RP 68- 7	RAMP 7 FR MD 948AM TO IS 68 WB			
					24.170 RP 68- 6	RAMP 6 FR IS 68 EB TO MD 144 SB			
					24.170	EXIT #56			
					24.360	4 - 60" CMP			
					24.410 RP 68- 5	RAMP 5 FR IS 68 WB TO MD 948AM			
					24.570 RP 68- 4	RAMP 4 FR MD 144 NB TO IS 68 EB			
					24.580	BEGIN BRIDGE			
					24.600 MD948AO	BLACK VALLEY RD			
					24.600	STRUC #1077			
					24.640	FLINSTONE CREEK			
					24.650	END BRIDGE			
					24.810	INTERSTATE MILE MARKER 56.0			
					25.560	BEGIN BRIDGE			
					25.590 CO507	DRY RIDGE RD			
					25.590	STRUC #1140			
					25.610	END BRIDGE			
					25.750	INTERSTATE MILE MARKER 57.0			
					25.780	BEGIN BRIDGE			
					25.830	STRUC #1141 TOWN CREEK			
					25.890	END BRIDGE			
					26.000		5	60I	
					26.340	CROSSOVER			
					26.820	INTERSTATE MILE MARKER 58.0			
					26.910	STRUC #1143 (PVT RD)			
					27.810	INTERSTATE MILE MARKER 59.0			
					27.940 CO558	OLD CUMBERLAND RD			
					27.940	STRUC #1144			

*A,B = UNIMPROVED; C = GRADED & DRAINED; D,E = SOIL,GRAVEL,STONE; F,G = LOW TYPE BITUMINOUS
H,I = HIGH TYPE BITUMINOUS; J = CONCRETE; K= BRICK; L = BLOCK

STATE HIGHWAY ADMINISTRATION OF MARYLAND
HIGHWAY INFORMATION SERVICES DIVISION
DATA SUPPORT GROUP

STATE HIGHWAY LOCATION REFERENCE

COUNTY: ALLEGANY

DISTRICT: 6

DATE: 12/31/02

ROUTE NUMBER: IS 68 CONTINUED

INVENTORY DIRECTION: EAST

ROUTE NAME: NATIONAL FREEWAY

STATE SYSTEM	FUNCTIONAL CLASS	MEDIAN TYPE	ACCESS CONTROL	NHS	MILEPOINT	MILEPOINT DESCRIPTION	MARKED LANES	SURFACE WIDTH/TYPE*	AADT
STATE PRIMARY	R	RUR INTERSTATE	FULL	NHS	28.530	CROSSOVER	5	60I	18,242
					28.770	INTERSTATE MILE MARKER 60.0			
					29.000		4	48I	
					29.160	ATR STATION #0033			
					29.770	INTERSTATE MILE MARKER 61.0			
					30.550 MD144	OLD NATIONAL PIKE			
					30.550	STRUC #1138			
					30.670	STRUC #1089 LITTLE PINE LICK HOLLOW			
					30.770	INTERSTATE MILE MARKER 62.0			
					30.840 RP 68- 6	RAMP 6 FR IS 68 EB TO US 40SC SB			
					30.900 RP 68- 8	RAMP 8 FR US 40SC SB TO IS 68 WB			
					31.120 RP 68- 5	RAMP 5 FR US 40SC SB TO IS 68 EB			
					31.140				16,125
					31.140 US 40SC	NATIONAL PIKE			
					31.140	STRUC #1133			
					31.140	EXIT #62			
					31.210	BEGIN BRIDGE			
					31.220	STRUC #1087 FIFTEEN MILE CREEK			
					31.250	END BRIDGE			
					31.370 RP 68- 2	RAMP 2 FR IS 68 WB TO US 40SC NB			
					31.770	INTERSTATE MILE MARKER 63.0			
					32.010 RP 68- 8	RAMP 8 FR MD 948AL SB TO IS 68 WB			
					32.170 RP 68- 6	RAMP 6 FR IS 68 EB TO MD 948AL SB			
					32.330 RP 68- 7	RAMP 7 FR IS 68 WB TO MD 948AL SB			
					32.410				17,025
					32.410 MD948AL	MV SMITH RD			
					32.410	STRUC #1130			
					32.410	EXIT #64			
					32.670 RP 68- 4	RAMP 4 FR MD 948AL NB TO IS 68 EB			
					32.770	INTERSTATE MILE MARKER 64.0			
					33.490 CO573	CAT POINT RD			
					33.490 CO745	MOUNTAIN RD			
					33.490	STRUC #1101			
					33.730		4	60I	
					33.730	INTERSTATE MILE MARKER 65.0			
					34.090		5	60I	
					34.780	INTERSTATE MILE MARKER 66.0			

*A,B = UNIMPROVED; C = GRADED & DRAINED; D,E = SOIL,GRAVEL,STONE; F,G = LOW TYPE BITUMINOUS
H,I = HIGH TYPE BITUMINOUS; J = CONCRETE; K= BRICK; L = BLOCK

STATE HIGHWAY ADMINISTRATION OF MARYLAND
HIGHWAY INFORMATION SERVICES DIVISION
DATA SUPPORT GROUP

STATE HIGHWAY LOCATION REFERENCE

COUNTY: ALLEGANY

DISTRICT: 6

DATE: 12/31/02

ROUTE NUMBER: IS 68 CONTINUED

INVENTORY DIRECTION: EAST

ROUTE NAME: NATIONAL FREEWAY

STATE SYSTEM	FUNCTIONAL CLASS	MEDIAN TYPE	ACCESS CONTROL	NHS	MILEPOINT	MILEPOINT DESCRIPTION	MARKED LANES	SURFACE WIDTH/TYPE*	AADT
STATE PRIMARY	R	RUR INTERSTATE	FULL	NHS	35.780	INTERSTATE MILE MARKER 67.0	5	60I	17,025
					36.700	RP 68- 6 RAMP 6 FR IS 68 EB TO ORLEANS RD SB			
					36.780	INTERSTATE MILE MARKER 68.0			
					36.830	RP 68- 8 RAMP 8 FR ORLEANS RD SB TO IS 68 WB			
					36.940				17,225
					36.940	CO660 ORLEANS RD			
					36.940	STRUC #1100			
					36.940	EXIT #68			
					37.090	RP 68- 4 RAMP 4 FR ORLEANS RD NB TO IS 68 EB			
					37.170	RP 68- 2 RAMP 2 FR IS 68 WB TO ORLEANS RD NB			
		UNPROTECTED			37.260				
					37.750	INTERSTATE MILE MARKER 69.0			
					38.180	STRUC #1050 SNIB HOLLOW RUN			
					38.270		4	48I	
					38.400	US 40SC NATIONAL PIKE			
					38.400	STRUC #1129			
					38.710	STRUC #1038 SNIB HOLLOW RUN			
					38.730	CROSSOVER			
					38.780	INTERSTATE MILE MARKER 70.0			
					39.020	STRUC #1039 SNIB HOLLOW RUN			
					39.530	RP 68- 8 RAMP 8 FR MD 948Y SB TO IS 68 WB			
					39.630	STRUC #1040 SNIB HOLLOW RUN			
					39.660	RP 68- 6 RAMP 6 FR IS 68 EB TO MD 948Y SB			
					39.750	INTERSTATE MILE MARKER 71.0			
					39.860				22,425
					39.860	MD948Y HIGH GERMANY RD			
					39.860	STRUC #1128			
					39.860	EXIT #72			
					40.170	RP 68- 4 RAMP 4 FR MD 948Y NB TO IS 68 EB			
					40.170	RP 68- 2 RAMP 2 FR IS 68 WB TO MD 948Y NB			
					40.200	BEGIN BRIDGE			
					40.270	US 40 NATIONAL FREEWAY			
					40.270	STRUC #21147 SIDELING HILL CREEK			
					40.270	WASHINGTON CO/L			

*A,B = UNIMPROVED; C = GRADED & DRAINED; D,E = SOIL, GRAVEL, STONE; F,G = LOW TYPE BITUMINOUS
H,I = HIGH TYPE BITUMINOUS; J = CONCRETE; K = BRICK; L = BLOCK

STATE HIGHWAY ADMINISTRATION OF MARYLAND
HIGHWAY INFORMATION SERVICES DIVISION
DATA SUPPORT GROUP

STATE HIGHWAY LOCATION REFERENCE

COUNTY: ALLEGANY
DISTRICT: 6
DATE: 12/31/02

ROUTE NUMBER: MD135
INVENTORY DIRECTION: EAST
ROUTE NAME: PRATT ST

STATE SYSTEM	FUNCTIONAL CLASS	MEDIAN TYPE	ACCESS CONTROL	NHS	MILEPOINT	MILEPOINT DESCRIPTION	MARKED LANES	SURFACE WIDTH/TYPER*	AADT
STATE SECONDARY	U	RUR MINOR ART	NONE	NOT NHS	00.000		2	20I	4,250
					00.000	GARRETT CO/L			
					00.000	SPEED LIMIT 30 MPH			
					00.060				7,950
					00.060	MD135D NO NAME			
					00.320		2	27I	
					00.550		2	20I	
					00.710	SIGN: LUKE			
					00.740	SPEED LIMIT 25 MPH			
					00.770		2	28I	
					00.770	MU 30 GRANT ST			
					00.890	MU 10 CROMWELL ST			
					00.950	MU 52 LEE ST #2			
					01.020		2	40I	
					01.080	MU 80 POTOMAC AVE			
					01.080	TRAFFIC SIGNAL			
	R				01.190		2	24I	
					01.190	OUT CORP LMTS LUKE			
					01.230	SIGN: LUKE			
NAME: CHURCH ST	U				01.510	IN CORP LMTS WESTERNPORT			
					01.530	SIGN: WESTERNPORT			
					01.630	SPEED LIMIT 25 MPH			
		UNPROTECTED			01.650				
		CURBED			01.750				
					01.790	SPUR FR MD 36			
		UNPROTECTED			01.810				9,150
					01.810	MD 36 NEW GEORGES CREEK RD			
					01.810	TRAFFIC SIGNAL			
					01.840	STRUC #1082 GEORGES CREEK			
					01.840	SPUR TO MD 36			
					01.870	MU8060 ALLEY #6			
		CURBED			01.880		2	26I	
					01.880	R/R #CSX 832 524 J			
					01.880	MD937 MAIN ST			
					01.880	MU300 MARYLAND AVE			
					01.890	SPUR TO MD 937			
		NONE (UNDIV)			01.910		2	55I	

*A,B = UNIMPROVED; C = GRADED & DRAINED; D,E = SOIL, GRAVEL, STONE; F,G = LOW TYPE BITUMINOUS
H,I = HIGH TYPE BITUMINOUS; J = CONCRETE; K = BRICK; L = BLOCK

STATE HIGHWAY ADMINISTRATION OF MARYLAND
HIGHWAY INFORMATION SERVICES DIVISION
DATA SUPPORT GROUP

STATE HIGHWAY LOCATION REFERENCE

COUNTY: ALLEGANY
DISTRICT: 6
DATE: 12/31/02

ROUTE NUMBER: MD135 CONTINUED
INVENTORY DIRECTION: EAST
ROUTE NAME: CHURCH ST

STATE SYSTEM	FUNCTIONAL CLASS	MEDIAN TYPE	ACCESS CONTROL	NHS	MILEPOINT	MILEPOINT DESCRIPTION	MARKED LANES	SURFACE WIDTH/TYPE*	AADT
STATE SECONDARY	U RUR MINOR ART	NONE (UNDIV)	NONE	NOT NHS	01.980		2	30I	9,150
					01.980	CHURCH			
					02.040 MU9012	1ST ST			
					02.040 MU420	RIVER ROAD DR			
					02.120		2	24I	
					02.160	WESTERNPORT ELEM SCHOOL			
					02.260 MU420	RIVER ROAD DR			
					02.390	SPEED LIMIT 35 MPH			
					02.420		2	26I	
NAME: MCCOOLE WESTERNPORT RD	R				02.430	OUT CORP LMTS WESTERNPORT			
					02.580		2	24I	
					02.810	SPEED LIMIT 50 MPH			
					04.580	CBC			
					05.080	CBC			
					05.860	CBC			
					06.230 OP 74	RED MAPLE RD SW			
					06.290 OP 75	NO NAME			
					06.580	SPEED LIMIT 30 MPH			
					06.650	SPUR TO MD 135A			
	RUR LOCAL				06.670				7,350
					06.670 MD135A	NO NAME			
					06.910 CO226	DORCHESTER AVE			
					07.020 MD135B	NO NAME			
					07.090 US220	MCMULLEN HWY			
					07.090	STRUC #1060			
					07.130 CO710	GOLDEN CROSS ST			
					07.130 CO219	QUEENS POINT RD (AHEAD)			

ROUTE NUMBER: MD135A
INVENTORY DIRECTION: NORTH
ROUTE NAME: NO NAME

STATE SYSTEM	FUNCTIONAL CLASS	MEDIAN TYPE	ACCESS CONTROL	NHS	MILEPOINT	MILEPOINT DESCRIPTION	MARKED LANES	SURFACE WIDTH/TYPE*	AADT
STATE SECONDARY	R RUR MINOR ART	UNPROTECTED	NONE	NOT NHS	00.000		2	36I	2,299
					00.000 MD135	MCCOOLE WESTERNPORT RD			
					00.000	STOP SIGN			

*A,B = UNIMPROVED; C = GRADED & DRAINED; D,E = SOIL, GRAVEL, STONE; F,G = LOW TYPE BITUMINOUS
H,I = HIGH TYPE BITUMINOUS; J = CONCRETE; K = BRICK; L = BLOCK

STATE HIGHWAY ADMINISTRATION OF MARYLAND
HIGHWAY INFORMATION SERVICES DIVISION
DATA SUPPORT GROUP

STATE HIGHWAY LOCATION REFERENCE

COUNTY: ALLEGANY
DISTRICT: 6
DATE: 12/31/02

ROUTE NUMBER: MD135A CONTINUED
INVENTORY DIRECTION: NORTH
ROUTE NAME: NO NAME

STATE SYSTEM	FUNCTIONAL CLASS	MEDIAN TYPE	ACCESS CONTROL	NHS	MILEPOINT	MILEPOINT DESCRIPTION	MARKED LANES	SURFACE WIDTH/TYPE*	AADT
STATE SECONDARY	R	RUR MINOR ART	NONE	NOT NHS	00.020	SPUR TO MD 135	2	36I	2,299
		NONE (UNDIV)			00.040		2	24I	
					00.090 CO227	MC COOLE DR			
					00.100	SPEED LIMIT 40 MPH			
					00.230 US220	MCMULLEN HWY			
					00.230	STRUC #1059			
					00.490 CO228	BURKE HILL RD			
					00.740		2	30I	
					00.760	SPUR TO US 220			
					00.780 US220	MCMULLEN HWY			
					00.780 CO229	RED ROCK LA (AHEAD)			
					00.780	STOP SIGN			

ROUTE NUMBER: MD135B
INVENTORY DIRECTION: NORTH
ROUTE NAME: NO NAME

STATE SYSTEM	FUNCTIONAL CLASS	MEDIAN TYPE	ACCESS CONTROL	NHS	MILEPOINT	MILEPOINT DESCRIPTION	MARKED LANES	SURFACE WIDTH/TYPE*	AADT
STATE SECONDARY	R	RUR LOCAL	NONE	NOT NHS	00.000		2	27I	1,899
					00.000 MD135	MCCOOLE WESTERNPORT RD			
					00.060		2	26I	
					00.060 CO225	CHESAPEAKE AVE			
					00.110 US220	MCMULLEN HWY			
					00.110 CO278	CHESAPEAKE AVE (AHEAD)			
					00.110	STOP SIGN			
					00.110	FLASHING RED			

ROUTE NUMBER: MD135D
INVENTORY DIRECTION: EAST
ROUTE NAME: NO NAME

STATE SYSTEM	FUNCTIONAL CLASS	MEDIAN TYPE	ACCESS CONTROL	NHS	MILEPOINT	MILEPOINT DESCRIPTION	MARKED LANES	SURFACE WIDTH/TYPE*	AADT
STATE SECONDARY	U	RUR LOCAL	NONE	NOT NHS	00.000		2	32I	99
					00.000 MD135	PRATT ST			
					00.000	STOP SIGN			
					00.010	BEGIN BRIDGE			
					00.020	STRUC #1134 POTOMAC RIVER			

*A,B = UNIMPROVED; C = GRADED & DRAINED; D,E = SOIL, GRAVEL, STONE; F,G = LOW TYPE BITUMINOUS
H,I = HIGH TYPE BITUMINOUS; J = CONCRETE; K = BRICK; L = BLOCK

STATE HIGHWAY ADMINISTRATION OF MARYLAND
HIGHWAY INFORMATION SERVICES DIVISION
DATA SUPPORT GROUP

STATE HIGHWAY LOCATION REFERENCE

COUNTY: ALLEGANY
DISTRICT: 6
DATE: 12/31/02

ROUTE NUMBER: MD135D CONTINUED
INVENTORY DIRECTION: EAST
ROUTE NAME: NO NAME

STATE SYSTEM	FUNCTIONAL CLASS	MEDIAN TYPE	ACCESS CONTROL	NHS	MILEPOINT	MILEPOINT DESCRIPTION	MARKED LANES	SURFACE WIDTH/TYPE*	AADT
STATE SECONDARY	U RUR LOCAL	NONE (UNDIV)	NONE	NOT NHS	00.020	WEST VIRGINIA ST/L	2	32I	99

ROUTE NUMBER: MD144
INVENTORY DIRECTION: EAST
ROUTE NAME: NAVES CROSSROAD

STATE SYSTEM	FUNCTIONAL CLASS	MEDIAN TYPE	ACCESS CONTROL	NHS	MILEPOINT	MILEPOINT DESCRIPTION	MARKED LANES	SURFACE WIDTH/TYPE*	AADT
STATE SECONDARY	R URB MINOR ART	NONE (UNDIV)	NONE	NOT NHS	00.000		2	34I	7,375
					00.000 MD807	BEDFORD RD			
					00.000	FLASHING RED SIGNAL			
					00.070		2	24I	
					00.130 CO437	SHADES LA			
					00.130 CO757	MORNINGSIDE DR			
					00.150	SPEED LIMIT 40 MPH			
					00.240	36" CMP			
					00.260	LINDER LA (PVT)			
					00.280 CO782	HIGHLAND ESTATES DR			
					00.380 RP 68- 6	RAMP 6 FR MD 144 SB TO RAMP 7 (TO IS 68)			
					00.460 RP 68- 7	RAMP 7 FR MD 144 NB TO IS 68 WB			
					00.470 RP 68- 4	RAMP 4 FR IS 68 WB TO MD 144 NB			
					00.500 CO453	EASTMAN RD			
NAME: CHRISTIE RD					00.570 MD807A	NAVES CROSSROAD			
					00.610	CBC - 8'X90'X6'			
					00.660 IS 68	NATIONAL FREEWAY			
					00.660	STRUC #1099			
					00.660	EXIT #46			
	RUR MINOR COLL				00.690				
NAME: ALI GHAN RD					00.690 CO469	CHRISTIE RD			
					00.750		2	20I	
					00.830		2	24I	
					00.830 US 40AB	NO NAME			
					00.850	STRUC #1190X EVITTS CREEK			
					00.900	BEGIN BRIDGE			
					00.910	STRUC #1091 EVITTS CREEK			
					00.920	END BRIDGE			
					00.970	SPUR FR RAMP 3 (FR IS 68) TO MD 144			
					00.990 RP 68- 3	RAMP 3 FR IS 68 EB TO MD 144 NB			

*A,B = UNIMPROVED; C = GRADED & DRAINED; D,E = SOIL,GRAVEL,STONE; F,G = LOW TYPE BITUMINOUS
H,I = HIGH TYPE BITUMINOUS; J = CONCRETE; K= BRICK; L = BLOCK

STATE HIGHWAY ADMINISTRATION OF MARYLAND
HIGHWAY INFORMATION SERVICES DIVISION
DATA SUPPORT GROUP

STATE HIGHWAY LOCATION REFERENCE

COUNTY: ALLEGANY
DISTRICT: 6
DATE: 12/31/02

ROUTE NUMBER: MD144 CONTINUED
INVENTORY DIRECTION: EAST
ROUTE NAME: ALI GHAN RD

STATE SYSTEM	FUNCTIONAL CLASS	MEDIAN TYPE	ACCESS CONTROL	NHS	MILEPOINT	MILEPOINT DESCRIPTION	MARKED LANES	SURFACE WIDTH/TYPE*	AADT
STATE SECONDARY	R	RUR MINOR COLL	NONE	NOT NHS	01.100		2	20I	7,375
					01.240	SPUR FR US 220			
					01.260	US220 NO NAME			
					01.330	TURINO LA (PVT)			
					01.370	RP 68- 4 RAMP 4 FR MD 144 NB TO RAMP 5 (TO IS 68)			
					01.390	RP 68- 5 RAMP 5 FR MD 144 SB TO IS 68 EB			
		CURBED			01.400		2	24J	
					01.400	BEGIN BRIDGE			
					01.420				1,075
NAME: NATIONAL PIKE					01.420	IS 68 NATIONAL FREEWAY			
					01.420	STRUC #1157			
					01.420	EXIT #47			
					01.440		2	24I	
					01.440	END BRIDGE			
					01.480	SPUR FR RAMP 1 (FR IS 68) TO MD 144			
					01.500	RP 68- 7 RAMP 7 FR IS 68 WB TO MD 144 SB			
					01.500	RP 68- 1 RAMP 1 FR MD 144 NB TO IS 68 WB			
					01.500	CROSSOVER			
					01.620		4	48I	
					01.620	RP 68- 2 RAMP 2 FR RAMP 5 (FR IS 68) TO MD 144 NB			
					01.620	SPUR FR MD 144 TO RAMP 1 (TO IS 68)			
					01.820	CO472 JEFFRIES RD			
					01.820	CROSSOVER			
					01.960	SPEED LIMIT 50 MPH			
					02.050	CO475 GRABENSTEIN RD			
					02.050	CROSSOVER			
					02.240	CROSSOVER			
					02.290	WENTLING DR (PVT)			
					02.290	60" CMP			
					02.410	CO456 OLD MOUNT PLEASANT RD			
					02.410	CROSSOVER			
					02.700	CROSSOVER			
					02.880	IS 68 NATIONAL FREEWAY			
					02.880	STRUC #1154			
					02.880	EXIT #52			
					02.950	CROSSOVER			
					03.210	CO480 OLD JOHNSON RD			

*A,B = UNIMPROVED; C = GRADED & DRAINED; D,E = SOIL, GRAVEL, STONE; F,G = LOW TYPE BITUMINOUS
H,I = HIGH TYPE BITUMINOUS; J = CONCRETE; K = BRICK; L = BLOCK

STATE HIGHWAY ADMINISTRATION OF MARYLAND
HIGHWAY INFORMATION SERVICES DIVISION
DATA SUPPORT GROUP

STATE HIGHWAY LOCATION REFERENCE

COUNTY: ALLEGANY

DISTRICT: 6

DATE: 12/31/02

ROUTE NUMBER: MD144 CONTINUED

INVENTORY DIRECTION: EAST

ROUTE NAME: NATIONAL PIKE

STATE SYSTEM	FUNCTIONAL CLASS	MEDIAN TYPE	ACCESS CONTROL	NHS	MILEPOINT	MILEPOINT DESCRIPTION	MARKED LANES	SURFACE WIDTH/TYPE*	AADT
STATE SECONDARY	R	RUR MINOR COLL	NONE	NOT NHS	03.210	CROSSOVER	4	48I	1,075
					03.270		2	24I	
					03.270	CROSSOVER			
					03.500	STRUC #1086 ELK LICK CREEK			
		UNPROTECTED			03.510				
					03.510	CO482 HINKLE RD			
					03.510	CROSSOVER			
		NONE (UNDIV)			03.550				
					04.300	MD948AE ROCKY GAP RD			
					04.460	STRUC #1148 ELK LICK RUN			
					05.590	MD948AD PLEASANT VALLEY RD			
					05.910	CO498 BREAKNECK RD			
					06.840	BEGIN BRIDGE			
					06.860	IS 68 NATIONAL FREEWAY			
					06.860	STRUC #1147			
					06.890	END BRIDGE			
					06.970	MD948C NO NAME			
					07.310	BEGIN BRIDGE			
					07.340	IS 68 NATIONAL FREEWAY			
					07.340	STRUC #1146			
					07.360	END BRIDGE			
					07.470	RP 68- 5 RAMP 5 FR IS 68 EB TO MD 144			
					07.480		3	36I	
					08.550	CO502 STREET RD			
					08.680		2	24I	
					09.140	MD948M W WILSON RD			
					09.360	STRUC #1161 TRIB OF FLINTSTONE CR			
					09.710	OP180 JIMS LA			
					10.010	STRUC #1163 TRIB OF FLINTSTONE CR			
					10.030	CO509 ROOT RD			
					10.170	SPEED LIMIT 35 MPH			
					10.390	36" RCP			
					10.500	SIGN: FLINSTONE			
					10.680		2	22I	
					10.680	SPEED LIMIT 25 MPH			
		RUR MAJ COLL			10.770				
					10.770	RP 68- 6 RAMP 6 FR IS 68 EB TO MD 144 SB			

*A,B = UNIMPROVED; C = GRADED & DRAINED; D,E = SOIL, GRAVEL, STONE; F,G = LOW TYPE BITUMINOUS
H,I = HIGH TYPE BITUMINOUS; J = CONCRETE; K = BRICK; L = BLOCK

STATE HIGHWAY ADMINISTRATION OF MARYLAND
HIGHWAY INFORMATION SERVICES DIVISION
DATA SUPPORT GROUP

STATE HIGHWAY LOCATION REFERENCE

COUNTY: ALLEGANY
DISTRICT: 6
DATE: 12/31/02

ROUTE NUMBER: MD144 CONTINUED
INVENTORY DIRECTION: EAST
ROUTE NAME: NATIONAL PIKE

STATE SYSTEM	FUNCTIONAL CLASS	MEDIAN TYPE	ACCESS CONTROL	NHS	MILEPOINT	MILEPOINT DESCRIPTION	MARKED LANES	SURFACE WIDTH/TYPE*	AADT
STATE SECONDARY	R	RUR MAJ COLL	NONE	NOT NHS	10.770 RP 68- 4	RAMP 4 FR MD 144 NB TO IS 68 EB	2	22I	1,075
					10.770	EXIT #56			
		RUR LOCAL			10.970				
NAME: OLD NATIONAL PIKE					10.970 MD948AO	BLACK VALLEY RD			
					10.970 CO848	MURLEYS BRANCH RD			
					11.030	STRUC #1033 FLINTSTONE CREEK			
					11.130	FLASHING YELLOW			
					11.470		2	24I	
					11.560 CO742	TOWN CREEK RD			
					11.870 US 40AF	NO NAME			
					11.970 CO507	DRY RIDGE RD			
					11.980	SPEED LIMIT 50 MPH			
					12.220	BEGIN BRIDGE			
					12.240	STRUC #1034 TOWN CREEK			
					12.260	END BRIDGE			
					12.310		3	36I	
					13.290	POLISH MOUNTAIN SERVICE RD (PVT)			
					13.520		2	24I	
					13.720 MD144AE	NO NAME			
					13.760		2	22I	
					14.010 CO761	JOHN STEWART RD			
					14.280 CO558	OLD CUMBERLAND RD			
					14.330	SPEED LIMIT 40 MPH			
					15.580	STRUC #1033X0 PRATT HOLLOW			
					15.590 CO557	KOONTZ RD			
					15.890 CO497	OLD WILLIAMS RD			
					16.260	STRUC #1032X0 PRATT HOLLOW			
					16.660	STRUC #1139 PRATT HOLLOW			
					16.900	BEGIN BRIDGE			
					16.940 IS 68	NATIONAL FREEWAY			
					16.940	STRUC #1138			
					16.970	END BRIDGE			
					17.000 CO566	FRANK DAVIS RD			
					17.040	STRUC #1131 PINE LICK HOLLOW			
					17.550 US 40SC	OLD NATIONAL PIKE			
					17.550	STOP SIGN			

*A,B = UNIMPROVED; C = GRADED & DRAINED; D,E = SOIL, GRAVEL, STONE; F,G = LOW TYPE BITUMINOUS
H,I = HIGH TYPE BITUMINOUS; J = CONCRETE; K = BRICK; L = BLOCK

STATE HIGHWAY LOCATION REFERENCE

COUNTY: ALLEGANY
DISTRICT: 6
DATE: 12/31/02

ROUTE NUMBER: MD144AE
INVENTORY DIRECTION: EAST
ROUTE NAME: NO NAME

STATE SYSTEM	FUNCTIONAL CLASS	MEDIAN TYPE	ACCESS CONTROL	NHS	MILEPOINT	MILEPOINT DESCRIPTION	MARKED LANES	SURFACE WIDTH/TYPE*	AADT
STATE SECONDARY	R RUR LOCAL	NONE (UNDIV)	NONE	NOT NHS	00.000		2	22H	299
					00.000 CO742	TOWN CREEK RD			
					00.000	STOP SIGN			
					00.320 US 40AF	NO NAME			
					00.480	2 - 36" CMP			
					00.500	CHURCH			
					00.690	BEGIN BRIDGE			
					00.700	STRUC #1035 TOWN CREEK			
					00.710	END BRIDGE			
					01.540		3	34H	
					01.790		2	22H	
					02.180 CO535	TROUTMAN RD			
					02.510		2	21I	
					02.530	STOP SIGN			
					02.530 MD144	OLD NATIONAL PIKE			

ROUTE NUMBER: MD144AL
INVENTORY DIRECTION: EAST
ROUTE NAME: NO NAME

STATE SYSTEM	FUNCTIONAL CLASS	MEDIAN TYPE	ACCESS CONTROL	NHS	MILEPOINT	MILEPOINT DESCRIPTION	MARKED LANES	SURFACE WIDTH/TYPE*	AADT
STATE SECONDARY	R RUR LOCAL	NONE (UNDIV)	NONE	NOT NHS	00.000		2	20I	99
					00.000	ROAD END			
					00.080	STOP SIGN			
					00.080 US 40SC	NATIONAL PIKE			

ROUTE NUMBER: US220
INVENTORY DIRECTION: NORTH
ROUTE NAME: MCMULLEN HWY

STATE SYSTEM	FUNCTIONAL CLASS	MEDIAN TYPE	ACCESS CONTROL	NHS	MILEPOINT	MILEPOINT DESCRIPTION	MARKED LANES	SURFACE WIDTH/TYPE*	AADT
STATE PRIMARY	R RUR OPA	NONE (UNDIV)	NONE	NHS	00.000		2	28I	7,675
					00.000	BEGIN BRIDGE IN WEST VIRGINIA			
					00.280	SPEED LIMIT 30 MPH			
					00.290	STRUC #1060 POTOMAC RIVER			
					00.290	WEST VIRGINIA ST/L			

*A,B = UNIMPROVED; C = GRADED & DRAINED; D,E = SOIL, GRAVEL, STONE; F,G = LOW TYPE BITUMINOUS
H,I = HIGH TYPE BITUMINOUS; J = CONCRETE; K = BRICK; L = BLOCK

STATE HIGHWAY ADMINISTRATION OF MARYLAND
HIGHWAY INFORMATION SERVICES DIVISION
DATA SUPPORT GROUP

STATE HIGHWAY LOCATION REFERENCE

COUNTY: ALLEGANY
DISTRICT: 6
DATE: 12/31/02

ROUTE NUMBER: US220 CONTINUED
INVENTORY DIRECTION: NORTH
ROUTE NAME: MCMULLEN HWY

STATE SYSTEM	FUNCTIONAL CLASS	MEDIAN TYPE	ACCESS CONTROL	NHS	MILEPOINT	MILEPOINT DESCRIPTION	MARKED LANES	SURFACE WIDTH/TYPE*	AADT
STATE PRIMARY	R RUR OPA	NONE (UNDIV)	NONE	NHS	00.290	ALLEGANY CO/L	2	28I	7,675
					00.380	R/R #CSX 832 521 N			
					00.410 MD135	MCCOOLE WESTERNPORT RD			
					00.430	END BRIDGE			
		UNPROTECTED			00.470		2	24I	7,475
					00.470 CO278	CHESAPEAKE AVE			
					00.470 MD135B	NO NAME			
		NONE (UNDIV)			00.600		3	36I	
					00.630	SPEED LIMIT 40 MPH			
					00.640 CO226	DORCHESTER AVE			
					00.890	BEGIN BRIDGE			
					00.900 MD135A	NO NAME			
					00.900	STRUC #1059			
					00.910	END BRIDGE			
					01.080		2	48I	
					01.210		3	36I	
					01.210 CO228	BURKE HILL RD			
		UNPROTECTED			01.350		3	40I	
					01.350 MD135A	NO NAME			
					01.350 CO229	RED ROCK LA			
					01.400	SPUR FR MD 135A			
		NONE (UNDIV)			01.430		3	36I	
					01.450	SPEED LIMIT 50 MPH			
					01.640	WARM BREEZE LA (PVT)			
					01.660 CO232	21ST BRIDGE RD			
					01.720		2	24I	
					01.730	STRUC #1167 N POTOMAC RIVER			
					01.760 CO229	RED ROCK LA			
					01.770	CHURCH			
					01.880 OP358	NO NAME			
					02.120 OP358	NO NAME			
					02.400 OP 42	CIR HILL RD			
					02.440 OP 42	CIR HILL RD			
					02.520	CBC - 12'X84'X7'			
					02.530 OP 43	PLACID LA			
					03.180 MD830A	NO NAME			
					03.700 CO233	DAWSON CEMETERY RD			

*A,B = UNIMPROVED; C = GRADED & DRAINED; D,E = SOIL, GRAVEL, STONE; F,G = LOW TYPE BITUMINOUS
H,I = HIGH TYPE BITUMINOUS; J = CONCRETE; K = BRICK; L = BLOCK

STATE HIGHWAY ADMINISTRATION OF MARYLAND
HIGHWAY INFORMATION SERVICES DIVISION
DATA SUPPORT GROUP

STATE HIGHWAY LOCATION REFERENCE

COUNTY: ALLEGANY

DISTRICT: 6

DATE: 12/31/02

ROUTE NUMBER: US220 CONTINUED

INVENTORY DIRECTION: NORTH

ROUTE NAME: MCMULLEN HWY

STATE SYSTEM	FUNCTIONAL CLASS	MEDIAN TYPE	ACCESS CONTROL	NHS	MILEPOINT	MILEPOINT DESCRIPTION	MARKED LANES	SURFACE WIDTH/TYPE*	AADT
STATE PRIMARY	R RUR OPA	NONE (UNDIV)	NONE	NHS	03.710	PVT RD	2	24I	7,475
					03.720	CBC - 8'X44'X4'			
					03.920	COPPERHEAD RD (PVT)			
					04.140	CHURCH			
					04.330	CBC 10'X44'X5'			
					04.390	STRUC #1062 DEEP HOLLOW CREEK			
					04.640	STRUC #1076 TOMS HOLLOW CREEK			
					04.760	CBC - 12'X44'X6'			
					04.810	OP 44 TOMS HOLLOW RD			
					04.920		3	36I	
					05.170	OP 45 VAN PELT DR			
					05.290	OP115 CARMAN DR			
					05.290	72" RCP			
					05.480	CBC - 14'X52'X5'			
					05.900	OP 46 MIDDLE RIDGE RD			
					05.980		2	24I	
					06.150	CO779 WAXLER CEMETERY RD			
					06.420	DOUGLAS DR (PVT)			
					06.560	CHURCH			
					06.600	STRUC #1075 MILL RUN			
					06.730	SPRING HAVEN RD (PVT)			
					07.090	CBC - 12'X44'X4'			
					07.610	STRUC #1074 MILL RUN			
					07.710	DAN'S MOUNTAIN W.M.A.			
					07.870	STRUC #1009X0 MILL RUN			
					08.010	CO234 FORT HILL RIDGE RD			
					08.510	MD830B NO NAME			
					08.640	STRUC #1058 MILL RUN			
					08.860	OP425 COLLINS DR			
					08.890	CBC - 14'X46'X5'			
					08.920	OP 48 LILAC CT			
					08.920	OP426 HANSEL DR			
					09.060	RAWLINGS POST OFFICE			
					09.070				9,775
					09.070	CO811 CONDA WAY			
					09.070	CO235 RAWLINGS LA			
					09.160	CHURCH			

*A,B = UNIMPROVED; C = GRADED & DRAINED; D,E = SOIL, GRAVEL, STONE; F,G = LOW TYPE BITUMINOUS
H,I = HIGH TYPE BITUMINOUS; J = CONCRETE; K = BRICK; L = BLOCK

STATE HIGHWAY ADMINISTRATION OF MARYLAND
HIGHWAY INFORMATION SERVICES DIVISION
DATA SUPPORT GROUP

STATE HIGHWAY LOCATION REFERENCE

COUNTY: ALLEGANY

DISTRICT: 6

DATE: 12/31/02

ROUTE NUMBER: US220 CONTINUED

INVENTORY DIRECTION: NORTH

ROUTE NAME: MCMULLEN HWY

STATE SYSTEM	FUNCTIONAL CLASS	MEDIAN TYPE	ACCESS CONTROL	NHS	MILEPOINT	MILEPOINT DESCRIPTION	MARKED LANES	SURFACE WIDTH/TYPE*	AADT
STATE PRIMARY	R RUR OPA	NONE (UNDIV)	NONE	NHS	09.200 CO655	CHURCH ST	2	24I	9,775
					09.280 OP427	SUN VALLEY DR			
					09.380 CO638	LLEWELLYN AVE			
					09.400 CO236	RAWLINGS HEIGHTS DR			
					09.480	CBC - 12'X43'X4'			
					09.520 OP428	MILLER AVE			
					09.530 OP 54	MAPLE LA			
					09.560 OP429	MEADOW DR			
					09.620	CBC - 12'X43'X4'			
					09.760 OP354	SKIPTON LA			
					10.060 OP353	SUMMER FIELD LA			
					10.060 OP430	MERRIL LA			
					10.300 OP431	DAVIS LA			
					10.310	MOUNTAIN RIDGE RD (PVT)			
					10.330	CBC - 17'X43'X5'			
					10.360 OP 56	BIERS LA			
					10.440 OP 58	HAWK ST			
					10.570 OP432	EMILY ST			
					10.570 OP433	WIL MAR LA			
					11.200	LONGHILL DR			
					11.320	CLEMENT ARMSTRONG RD			
					11.420	STAIR WAY			
					11.560	POTOMAC VIEW DR (PVT)			
		CURBED			11.700		3	36I	
					11.750	SPUR TO MD 956			
	URB OPA				11.780				17,275
					11.780 MD956	NO NAME			
					11.810	SPUR FR MD 956			
		NONE (UNDIV)			11.890		2	24I	
					12.010	OAK CREST LA (PVT)			
					12.060	SPEED LIMIT 40 MPH			
					12.220 OP458	JARED RD			
					12.260 CO237	NINERS LA			
					12.280	REPHANN LA (PVT)			
					12.300 OP376	TIN SHOP RD			
					12.360 CO238	PINTO RD			
					12.540 CO713	BARTON BLVD			

*A,B = UNIMPROVED; C = GRADED & DRAINED; D,E = SOIL,GRAVEL,STONE; F,G = LOW TYPE BITUMINOUS
H,I = HIGH TYPE BITUMINOUS; J = CONCRETE; K= BRICK; L = BLOCK

STATE HIGHWAY ADMINISTRATION OF MARYLAND
HIGHWAY INFORMATION SERVICES DIVISION
DATA SUPPORT GROUP

STATE HIGHWAY LOCATION REFERENCE

COUNTY: ALLEGANY

DISTRICT: 6

DATE: 12/31/02

ROUTE NUMBER: US220 CONTINUED

INVENTORY DIRECTION: NORTH

ROUTE NAME: MCMULLEN HWY

STATE SYSTEM	FUNCTIONAL CLASS	MEDIAN TYPE	ACCESS CONTROL	NHS	MILEPOINT	MILEPOINT DESCRIPTION	MARKED LANES	SURFACE WIDTH/TYPE*	AADT
STATE PRIMARY	R URB OPA	NONE (UNDIV)	NONE	NHS	12.540	TRAFFIC SIGNAL	2	24I	17,275
					12.750 CO264	ROBERTSON LA			
					12.850 CO262	STONE FIELD LA			
					12.930 CO266	OLD LAKE DR			
					12.950	CBC - 10'X43'X5'			
					13.030 OP 65	LAURA LA			
					13.140 CO267	LOUISE DR SW			
					13.170 OP364	CEDARWOOD DR			
					13.670 CO820	WYOMING AVE			
					13.690 CO269	LONE OAK RD			
					13.690	48" RCP			
					13.780	SPEED LIMIT 30 MPH			
					13.880 CO241	LEE ST			
					13.960 CO271	BELL ST			
					13.980	CHURCH			
					13.980	CEMETERY			
STATE SECONDARY				NOT NHS	14.030				11,875
					14.030 MD 53	WINCHESTER RD			
					14.030 CO239	WINCHESTER RD			
					14.030	TRAFFIC SIGNAL			
					14.130 CO245	MAIN ST			
					14.160		2	32I	
					14.210 CO248	POTOMAC ST			
					14.260		2	36I	
					14.260 CO246	HOWARD ST			
					14.300 CO249	WOOD ST			
					14.330		2	32I	
					14.330 MD636	WARRIOR DR			
					14.330	TRAFFIC SIGNAL			
					14.380 CO250	OAKWOOD ST			
					14.410		2	24I	
					14.450 CO253	DARROWS LA			
					14.490	STRUC #1057 WARRIOR RUN			
					14.500 CO256	PIONEER ST			
					14.570	SPEED LIMIT 40 MPH			
					14.620	U.S. ARMY RESERVE			
					14.690	BOY SCOUTS OF AMERICA			

*A,B = UNIMPROVED; C = GRADED & DRAINED; D,E = SOIL,GRAVEL,STONE; F,G = LOW TYPE BITUMINOUS
H,I = HIGH TYPE BITUMINOUS; J = CONCRETE; K= BRICK; L = BLOCK

STATE HIGHWAY ADMINISTRATION OF MARYLAND
HIGHWAY INFORMATION SERVICES DIVISION
DATA SUPPORT GROUP

STATE HIGHWAY LOCATION REFERENCE

COUNTY: ALLEGANY
DISTRICT: 6
DATE: 12/31/02

ROUTE NUMBER: US220 CONTINUED
INVENTORY DIRECTION: NORTH
ROUTE NAME: MCMULLEN HWY

STATE SYSTEM	FUNCTIONAL CLASS	MEDIAN TYPE	ACCESS CONTROL	NHS	MILEPOINT	MILEPOINT DESCRIPTION	MARKED LANES	SURFACE WIDTH/TYPE*	AADT
STATE SECONDARY	R URB OPA	NONE (UNDIV)	NONE	NOT NHS	14.970 CO836	ARNEL AVE	2	24I	11,875
		CENTER TLA (UNDIV)			15.120				
		NONE (UNDIV)			15.450				
					15.660		2	29I	
					15.700	LINK DR (PVT RD)			
					15.740		2	30I	
					15.740 OP 86	FALL AVE			
					15.810 OP351	NORWOOD AVE			
					15.880 CO288	ORCHID ST			
					15.890	CHURCH			
					15.930 CO289	PRIMROSE ST			
					15.960 CO285	IRIS AVE			
					16.060		2	24I	
					16.110 CO284	MULBERRY AVE			
					16.120	CBC - 5'X45'X5'			
					16.130		2	30I	
					16.130 CO293	MOSS AVE			
					16.140	SPUR FR MOSS AVE			
					16.210 CO300	JADE ST			
					16.240 CO320	ZENNIA AVE			
					16.330		2	24I	
					16.330 CO298	EAGLE AVE			
					16.450 CO317	DIVISION ST			
					16.600 CO316	WILLOW AVE			
					16.680 OP267	BUNTING ST			
					16.890		2	30I	
					16.890 CO315	PECAN AVE			
					16.970 CO314	ELM AVE			
					17.000 CO295	LONG AVE			
					17.020		2	24I	
					17.020	CBC - 4'X50'X4'			
					17.040 CO312	DOGWOOD AVE			
					17.140 CO310	HICKORY AVE			
					17.150 CO283	APRIL AVE			
					17.160	BOWLING GREEN V.F.D.			
					17.190		2	30I	
					17.190 CO862	N CRESAP ST			

*A,B = UNIMPROVED; C = GRADED & DRAINED; D,E = SOIL,GRAVEL,STONE; F,G = LOW TYPE BITUMINOUS
H,I = HIGH TYPE BITUMINOUS; J = CONCRETE; K= BRICK; L = BLOCK

STATE HIGHWAY ADMINISTRATION OF MARYLAND
HIGHWAY INFORMATION SERVICES DIVISION
DATA SUPPORT GROUP

STATE HIGHWAY LOCATION REFERENCE

COUNTY: ALLEGANY
DISTRICT: 6
DATE: 12/31/02

ROUTE NUMBER: US220 CONTINUED
INVENTORY DIRECTION: NORTH
ROUTE NAME: MCMULLEN HWY

STATE SYSTEM	FUNCTIONAL CLASS	MEDIAN TYPE	ACCESS CONTROL	NHS	MILEPOINT	MILEPOINT DESCRIPTION	MARKED LANES	SURFACE WIDTH/TYPE*	AADT
STATE SECONDARY	R URB OPA	NONE (UNDIV)	NONE	NOT NHS	17.330 CO307	ROBINETTE AVE	2	30I	11,875
					17.390 CO306	ASPEN AVE			
					17.450 CO305	ASH AVE			
					17.530 CO321	APOLLO AVE			
					17.560				13,775
					17.560 CO304	MILNOR AVE			
					18.010 CO863	UPPER POTOMAC INDUSTRIAL PARK ST			
					18.150		2	24I	
MUNICIPAL	U				18.370		2	33I	
					18.370	IN CORP LMTS CUMBERLAND			
					18.370	END STATE MAINTENANCE			
					18.370	BEGIN MUNICIPAL MAINTENANCE			
					18.380	SPEED LIMIT 35 MPH			
					18.480		3	43I	
		CURBED			18.610		3	40I	
					18.700 RP 68- 6	RAMP 6 FR IS 68 EB TO US 220 SB			
					18.720		3	63J	
					18.720 RP 68- 3	RAMP 3 FR RAMP 6 (FR IS 68) TO US 220 NB			
					18.720 RP 68- 4	RAMP 4 FR US 220 NB TO IS 68 EB			
					18.720	CROSSOVER			
					18.750		2	45J	
					18.860	END MUNICIPAL MAINTENANCE			
					18.860	BEGIN STATE MAINTENANCE			
					18.860 MU1570	GREENE ST (BACK)			
					18.860	EXIT #42			
					18.860	STRUC #1105			
					18.860 IS 68	NATIONAL FREEWAY (AHEAD)			
STATE PRIMARY	R RUR OPA	NONE (UNDIV)		NHS	23.580		2	24I	4,775
NAME: NO NAME					23.580 MD144	ALI GHAN RD			
					23.580	STOP SIGN			
					23.600	SPUR TO MD 144			
					23.610	BEGIN BRIDGE			
					23.620 IS 68	NATIONAL FREEWAY			
					23.620	STRUC #1168			
					23.630	END BRIDGE			
					23.860	SPEED LIMIT 55 MPH			
					23.930 RP 68- 8	RAMP 8 FR US 220 SB TO IS 68 WB			

*A,B = UNIMPROVED; C = GRADED & DRAINED; D,E = SOIL, GRAVEL, STONE; F,G = LOW TYPE BITUMINOUS
H,I = HIGH TYPE BITUMINOUS; J = CONCRETE; K = BRICK; L = BLOCK

STATE HIGHWAY ADMINISTRATION OF MARYLAND
HIGHWAY INFORMATION SERVICES DIVISION
DATA SUPPORT GROUP

STATE HIGHWAY LOCATION REFERENCE

COUNTY: ALLEGANY
DISTRICT: 6
DATE: 12/31/02

ROUTE NUMBER: US220 CONTINUED
INVENTORY DIRECTION: NORTH
ROUTE NAME: NO NAME

STATE SYSTEM	FUNCTIONAL CLASS	MEDIAN TYPE	ACCESS CONTROL	NHS	MILEPOINT	MILEPOINT DESCRIPTION	MARKED LANES	SURFACE WIDTH/TYPE*	AADT
STATE PRIMARY	R RUR OPA	NONE (UNDIV)	NONE	NHS	24.270	BEGIN BRIDGE	2	24I	4,775
					24.290	STRUC #1169 EVITTS CREEK			
					24.310	END BRIDGE			
					24.430	BEGIN BRIDGE			
	URB OPA				24.440				
					24.440 CO454	MASON RD			
					24.440	STRUC #1170			
					24.450	END BRIDGE			
					24.500		3	36I	
					24.850		4	48I	
					25.070		2	24I	
					25.200	BEGIN BRIDGE			
					25.210 CO455	BEALLS MILL RD			
					25.210	STRUC #1171			
					25.290	END BRIDGE			
					25.480		3	36I	
					26.220		2	24I	
		PAINTED			26.380				
					26.710	SPUR TO SMOUSES MILL RD			
					26.710	SPUR FR MD 807			
					26.720				3,375
					26.720 MD807	BEDFORD RD			
					26.720 MD807E	SMOUSES MILL RD			
					26.730	SPUR FR SMOUSES MILL RD			
					26.730	SPUR TO MD 807			
		NONE (UNDIV)			26.990				
					27.180	SPUR TO PINE RIDGE RD			
					27.200 MD807D	PINE RIDGE RD			
					27.270	CHURCH			
					27.280 MD807C	NO NAME			
					27.350	PENNSYLVANIA ST/L			

ROUTE NUMBER: MD636
INVENTORY DIRECTION: EAST
ROUTE NAME: WARRIOR DR

STATE SYSTEM	FUNCTIONAL CLASS	MEDIAN TYPE	ACCESS CONTROL	NHS	MILEPOINT	MILEPOINT DESCRIPTION	MARKED LANES	SURFACE WIDTH/TYPE*	AADT
--------------	------------------	-------------	----------------	-----	-----------	-----------------------	--------------	---------------------	------

*A,B = UNIMPROVED; C = GRADED & DRAINED; D,E = SOIL, GRAVEL, STONE; F,G = LOW TYPE BITUMINOUS
H,I = HIGH TYPE BITUMINOUS; J = CONCRETE; K = BRICK; L = BLOCK

STATE HIGHWAY LOCATION REFERENCE

COUNTY: ALLEGANY
DISTRICT: 6
DATE: 12/31/02

ROUTE NUMBER: MD636 CONTINUED
INVENTORY DIRECTION: EAST
ROUTE NAME: WARRIOR DR

STATE SYSTEM	FUNCTIONAL CLASS	MEDIAN TYPE	ACCESS CONTROL	NHS	MILEPOINT	MILEPOINT DESCRIPTION	MARKED LANES	SURFACE WIDTH/TYPE*	AADT
STATE SECONDARY	R URB LOCAL	NONE (UNDIV)	NONE	NOT NHS	00.000		2	24I	1,899
					00.000 MD 53	WINCHESTER RD			
					00.020	STRUC #1072 WARRIOR RUN			
					00.110	CHURCH			
					00.190	CRESAPTOWN COMMUNITY BLDG			
					00.210	CRESAPTOWN V.F.D.			
					00.270	STRUC #1061 WARRIOR RUN			
					00.280	TRAFFIC SIGNAL			
					00.280 US220	MCMULLEN HWY			

ROUTE NUMBER: MD638
INVENTORY DIRECTION: NORTH
ROUTE NAME: PARKERSBURG RD

STATE SYSTEM	FUNCTIONAL CLASS	MEDIAN TYPE	ACCESS CONTROL	NHS	MILEPOINT	MILEPOINT DESCRIPTION	MARKED LANES	SURFACE WIDTH/TYPE*	AADT
STATE SECONDARY	R URB COLL	NONE (UNDIV)	NONE	NOT NHS	00.000		2	18I	2,375
					00.000 MD743	OLD NATIONAL PIKE			
					00.000	STOP SIGN			
					00.060	SPEED LIMIT 30 MPH			
					00.070		2	22I	
					00.070	CBC - 10'X15'X7'			
					00.210 US 40AL	NATIONAL PIKE			
					00.210	STOP SIGN			
					00.300 CO142	HANSON LA			
					00.310 CO143	HOLSINGER RD			
					00.380		2	18I	
					00.410 CO144	WATKINS RD			
					00.420				1,475
					00.420 CO700	PORTER RD			
					00.620		2	20I	
					00.690	PROPOSED			
					00.840	HENRY RUSSELL LA (PVT)			
					00.940	DUCK HILL DR (PVT)			
					01.150 CO145	PORTER CEMETERY RD			
					01.870	HARDEN FARM RD (PVT)			
					01.910	SNOWBIRD LA (PVT)			
					01.920	BEGIN BRIDGE			

*A,B = UNIMPROVED; C = GRADED & DRAINED; D,E = SOIL, GRAVEL, STONE; F,G = LOW TYPE BITUMINOUS
H,I = HIGH TYPE BITUMINOUS; J = CONCRETE; K = BRICK; L = BLOCK

STATE HIGHWAY ADMINISTRATION OF MARYLAND
HIGHWAY INFORMATION SERVICES DIVISION
DATA SUPPORT GROUP

STATE HIGHWAY LOCATION REFERENCE

COUNTY: ALLEGANY
DISTRICT: 6
DATE: 12/31/02

ROUTE NUMBER: MD638 CONTINUED
INVENTORY DIRECTION: NORTH
ROUTE NAME: PARKERSBURG RD

STATE SYSTEM	FUNCTIONAL CLASS	MEDIAN TYPE	ACCESS CONTROL	NHS	MILEPOINT	MILEPOINT DESCRIPTION	MARKED LANES	SURFACE WIDTH/TYPE*	AADT
STATE SECONDARY	R URB COLL	NONE (UNDIV)	NONE	NOT NHS	01.930	R/R #CSX 832 246 V	2	20I	1,475
					01.940	END BRIDGE			
					02.060 OP 31	BROADWATER RD			
					02.210	FEMI LA (PVT)			
					02.250 OP 30	NAZZERANO LA			
					02.320 OP 32	BLACKBERRY LA			
					02.320	BLACKBERRY LA (PVT)			
					02.340	STOP SIGN			
					02.340 MD 36	MT SAVAGE RD			

ROUTE NUMBER: MD639
INVENTORY DIRECTION: EAST
ROUTE NAME: WILLOWBROOK RD

STATE SYSTEM	FUNCTIONAL CLASS	MEDIAN TYPE	ACCESS CONTROL	NHS	MILEPOINT	MILEPOINT DESCRIPTION	MARKED LANES	SURFACE WIDTH/TYPE*	AADT
STATE SECONDARY	U URB MINOR ART	CURBED	NONE	NOT NHS	00.000		2	54I	8,475
					00.000 US 40AL	BALTIMORE AVE (BACK)			
					00.000 IS 68	NATIONAL FREEWAY			
					00.000	STRUC #1093			
					00.000	EXIT #44			
					00.040 RP 68- 5	RAMP 5 FR MD 639 SB TO RAMP 4 (TO IS 68)			
					00.040 RP 68- 3	RAMP 3 FR RAMP 6 (FR IS 68) TO MD 639 NB			
					00.060 RP 68- 4	RAMP 4 FR MD 639 NB TO IS 68 EB			
					00.060 RP 68- 6	RAMP 6 FR IS 68 EB TO MD 639 SB			
		NONE (UNDIV)			00.080		2	58I	
					00.100	SPEED LIMIT 25 MPH			
					00.150		2	24I	
					00.150 MU2790	PINE AVE			
					00.170 MU1540	GOLDEN LA			
					00.280	SPEED LIMIT 35 MPH			
	R RUR MAJ COLL				00.430				
					00.430	OUT CORP LMITS CUMBERLAND			
					00.460	SPEED LIMIT 45 MPH			
					00.560 MD639B	COUNTRY CLUB RD			
					00.750	LESLIE LA (PVT)			
					01.010 MD639A	NO NAME			
					01.130	ALLEGANY HEALTH CENTER			

*A,B = UNIMPROVED; C = GRADED & DRAINED; D,E = SOIL,GRAVEL,STONE; F,G = LOW TYPE BITUMINOUS
H,I = HIGH TYPE BITUMINOUS; J = CONCRETE; K= BRICK; L = BLOCK

STATE HIGHWAY LOCATION REFERENCE

COUNTY: ALLEGANY
DISTRICT: 6
DATE: 12/31/02

ROUTE NUMBER: MD639 CONTINUED
INVENTORY DIRECTION: EAST
ROUTE NAME: WILLOWBROOK RD

STATE SYSTEM	FUNCTIONAL CLASS	MEDIAN TYPE	ACCESS CONTROL	NHS	MILEPOINT	MILEPOINT DESCRIPTION	MARKED LANES	SURFACE WIDTH/TYPE*	AADT
STATE SECONDARY	R RUR MAJ COLL	NONE (UNDIV)	NONE	NOT NHS	01.450	STOP SIGN	2	24I	8,475
					01.450 CO440	WILLIAMS RD			

ROUTE NUMBER: MD639A
INVENTORY DIRECTION: NORTH
ROUTE NAME: NO NAME

STATE SYSTEM	FUNCTIONAL CLASS	MEDIAN TYPE	ACCESS CONTROL	NHS	MILEPOINT	MILEPOINT DESCRIPTION	MARKED LANES	SURFACE WIDTH/TYPE*	AADT
STATE SECONDARY	R RUR LOCAL	NONE (UNDIV)	NONE	NOT NHS	00.000		3	40I	99
					00.000 MD639	WILLOWBROOK RD			
					00.000	STOP SIGN			
					00.050		2	40I	
					00.060	60" CMP			
					00.070	GUARDHOUSE			
					00.110		2	30I	
					00.150 MD639A	NO NAME			
					00.230	ALLEGANY COMMUNITY COLLEGE			
					00.260	STOP SIGN			
					00.260 MD639A	NO NAME			

ROUTE NUMBER: MD639B
INVENTORY DIRECTION: NORTH
ROUTE NAME: COUNTRY CLUB RD

STATE SYSTEM	FUNCTIONAL CLASS	MEDIAN TYPE	ACCESS CONTROL	NHS	MILEPOINT	MILEPOINT DESCRIPTION	MARKED LANES	SURFACE WIDTH/TYPE*	AADT
STATE SECONDARY	R URB COLL	NONE (UNDIV)	NONE	NOT NHS	00.000		2	24I	999
					00.000 MD639	WILLOWBROOK RD			
					00.000	STOP SIGN			
					00.060 CO441	OLD WILLOWBROOK RD			
					00.060 CO471	COUNTRY CLUB RD (AHEAD)			

ROUTE NUMBER: MD657
INVENTORY DIRECTION: NORTH
ROUTE NAME: DOUGLAS AVE

STATE SYSTEM	FUNCTIONAL CLASS	MEDIAN TYPE	ACCESS CONTROL	NHS	MILEPOINT	MILEPOINT DESCRIPTION	MARKED LANES	SURFACE WIDTH/TYPE*	AADT
MUNICIPAL	U RUR MAJ COLL	NONE (UNDIV)	NONE	NOT NHS	00.000		2	30I	550

*A,B = UNIMPROVED; C = GRADED & DRAINED; D,E = SOIL,GRAVEL,STONE; F,G = LOW TYPE BITUMINOUS
H,I = HIGH TYPE BITUMINOUS; J = CONCRETE; K= BRICK; L = BLOCK

STATE HIGHWAY ADMINISTRATION OF MARYLAND
HIGHWAY INFORMATION SERVICES DIVISION
DATA SUPPORT GROUP

STATE HIGHWAY LOCATION REFERENCE

COUNTY: ALLEGANY
DISTRICT: 6
DATE: 12/31/02

ROUTE NUMBER: MD657 CONTINUED
INVENTORY DIRECTION: NORTH
ROUTE NAME: DOUGLAS AVE

STATE SYSTEM	FUNCTIONAL CLASS	MEDIAN TYPE	ACCESS CONTROL	NHS	MILEPOINT	MILEPOINT DESCRIPTION	MARKED LANES	SURFACE WIDTH/TYPE*	AADT
MUNICIPAL	U RUR MAJ COLL	NONE (UNDIV)	NONE	NOT NHS	00.000 MU8080	ALLEY #8 (BACK)	2	30I	550
					00.000 MD 36	E MAIN ST			
					00.000	TRAFFIC SIGNAL			
					00.030	GOODWILL V.F.D.			
					00.040		2	24I	
					00.040	SPEED LIMIT 15 MPH			
					00.220 MU 30	OLD BEECHWOOD RD			
STATE SECONDARY	R				00.290		2	19I	
NAME: SKIDS HILL RD					00.290	END MUNICIPAL MAINTENANCE			
					00.290	BEGIN STATE MAINTENANCE			
					00.290	OUT CORP LMTS LONACONING			
					00.350		2	15I	
					00.400	SPEED LIMIT 25 MPH			
					00.680		2	18I	
					01.240	COOL MIST LA (PVT)			
					01.350	BLACKSMITH LA			
					01.350	BLACKSMITH LA (PVT)			
					01.820	GARRETT CO/L			

ROUTE NUMBER: MD658
INVENTORY DIRECTION: NORTH
ROUTE NAME: VOCKE RD

STATE SYSTEM	FUNCTIONAL CLASS	MEDIAN TYPE	ACCESS CONTROL	NHS	MILEPOINT	MILEPOINT DESCRIPTION	MARKED LANES	SURFACE WIDTH/TYPE*	AADT
STATE PRIMARY	R URB OPA	CURBED	NONE	NOT NHS	00.000		5	57I	14,575
					00.000 MD 53	WINCHESTER RD			
					00.000	TRAFFIC SIGNAL			
					00.020	SPEED LIMIT 40 MPH			
					00.140 CO324	LINDA WAY			
					00.140 CO797	COUNTRY CLUB MALL			
					00.140	TRAFFIC SIGNAL			
					00.140	CROSSOVER			
					00.180	PUMPING STATION			
					00.270		5	58I	
					00.270 OP 96	WALKER RD			
					00.270	CROSSOVER			
					00.330 OP 97	VOCKE DR			

*A,B = UNIMPROVED; C = GRADED & DRAINED; D,E = SOIL, GRAVEL, STONE; F,G = LOW TYPE BITUMINOUS
H,I = HIGH TYPE BITUMINOUS; J = CONCRETE; K = BRICK; L = BLOCK

STATE HIGHWAY ADMINISTRATION OF MARYLAND
HIGHWAY INFORMATION SERVICES DIVISION
DATA SUPPORT GROUP

STATE HIGHWAY LOCATION REFERENCE

COUNTY: ALLEGANY
DISTRICT: 6
DATE: 12/31/02

ROUTE NUMBER: MD658 CONTINUED
INVENTORY DIRECTION: NORTH
ROUTE NAME: VOCKE RD

STATE SYSTEM	FUNCTIONAL CLASS	MEDIAN TYPE	ACCESS CONTROL	NHS	MILEPOINT	MILEPOINT DESCRIPTION	MARKED LANES	SURFACE WIDTH/TYPE*	AADT
STATE PRIMARY	R URB OPA	CURBED	NONE	NOT NHS	00.400 MD949	W BRADDOCK RD	5	58I	14,575
					00.400	CROSSOVER			
					00.400 CO331	CLUBHOUSE RD			
					00.440 RP 68- 4	RAMP 4 FR MD 658 NB TO IS 68 EB			
					00.480 RP 68- 6	RAMP 6 FR IS 68 EB TO MD 658 SB			
					00.510 RP 68- 5	RAMP 5 FR MD 658 SB TO RAMP 4 (TO IS 68)			
					00.510 RP 68- 3	RAMP 3 FR RAMP 6 (FR IS 68) TO MD 658 NB			
					00.510	TRAFFIC SIGNAL			
					00.510	CROSSOVER			
					00.530		4	48I	
STATE SECONDARY					00.560				
					00.560 IS 68	NATIONAL FREEWAY			
					00.560	STRUC #1106			
					00.560	EXIT #40			
					00.590 RP 68- 7	RAMP 7 FR IS 68 WB TO MD 658 SB			
					00.610	SPUR FR MD 49			
					00.630 RP 68- 2	RAMP 2 FR RAMP 7 (FR IS 68) TO MD 658 NB			
					00.630 MD 49	BRADDOCK RD			
					00.630	TRAFFIC SIGNAL			
					00.630	CROSSOVER			
		NONE (UNDIV)			00.660				
					00.670	STRUC #1063 BRADDOCK RUN			
					00.680		3	36I	
					00.710 OP111	LAVALE AVE			
					00.720 CO334	SIMPSON AVE			
					00.790 CO809	PARK AVE WEST			
					00.840	TRAFFIC SIGNAL			
					00.840 US 40AL	NATIONAL PIKE/NATIONAL HWY			
					00.840 OP136	CUPLER DR (AHEAD)			

ROUTE NUMBER: MD736
INVENTORY DIRECTION: SOUTH
ROUTE NAME: BRADDOCK RD

STATE SYSTEM	FUNCTIONAL CLASS	MEDIAN TYPE	ACCESS CONTROL	NHS	MILEPOINT	MILEPOINT DESCRIPTION	MARKED LANES	SURFACE WIDTH/TYPE*	AADT
STATE SECONDARY	U URB MINOR ART	NONE (UNDIV)	NONE	NOT NHS	00.000		2	25I	3,875
					00.000 MU120	BOWERY ST (BACK)			

*A,B = UNIMPROVED; C = GRADED & DRAINED; D,E = SOIL, GRAVEL, STONE; F,G = LOW TYPE BITUMINOUS
H,I = HIGH TYPE BITUMINOUS; J = CONCRETE; K = BRICK; L = BLOCK

STATE HIGHWAY LOCATION REFERENCE

COUNTY: ALLEGANY
DISTRICT: 6
DATE: 12/31/02

ROUTE NUMBER: MD736 CONTINUED
INVENTORY DIRECTION: SOUTH
ROUTE NAME: BRADDOCK RD

STATE SYSTEM	FUNCTIONAL CLASS	MEDIAN TYPE	ACCESS CONTROL	NHS	MILEPOINT	MILEPOINT DESCRIPTION	MARKED LANES	SURFACE WIDTH/TYPE*	AADT
STATE SECONDARY	U URB MINOR ART	NONE (UNDIV)	NONE	NOT NHS	00.000 MU442	PARK AVE #2	2	25I	3,875
					00.000	STOP SIGN			
					00.120		2	24I	
					00.120 MU130	BOWERY ST EXT			
					00.290 MU133	BRADY ST			
					00.450	STRUC #1173 SAND SPRING RUN			
					00.550 SR 32	UNIVERSITY DR			
					00.580	SPEED LIMIT 40 MPH			
					00.870	PROP (ALLEGHENY BUS CTR)			
					00.990	SPEED LIMIT 40 MPH			
					01.010		2	36I	
NAME: MIDLOTHIAN RD					01.010 MU135	BRADDOCK ST			
					01.140 RP 68- 2	RAMP 2 FR IS 68 WB TO MD 736 NB			
					01.160 RP 68- 8	RAMP 8 FR MD 736 SB TO IS 68 WB			
					01.170	OUT CORP LMTS FROSTBURG			
					01.210 RP 68- 7	RAMP 7 FR RAMP 2 (FR IS 68) TO MD 736 SB			
					01.210 RP 68- 1	RAMP 1 FR MD 736 NB TO RAMP 8 (TO IS 68)			
					01.270 IS 68	NATIONAL FREEWAY			
					01.270	STRUC #1114			
					01.270	EXIT #33			
					01.270 CO 94	MIDLOTHIAN RD (AHEAD)			

ROUTE NUMBER: MD743
INVENTORY DIRECTION: EAST
ROUTE NAME: OLD NATIONAL PIKE

STATE SYSTEM	FUNCTIONAL CLASS	MEDIAN TYPE	ACCESS CONTROL	NHS	MILEPOINT	MILEPOINT DESCRIPTION	MARKED LANES	SURFACE WIDTH/TYPE*	AADT
STATE SECONDARY	R URB LOCAL	NONE (UNDIV)	NONE	NOT NHS	00.000		2	50I	1,499
					00.000 MD 36	NEW GEORGES CREEK RD			
					00.000	TRAFFIC SIGNAL			
					00.050		2	22I	
					00.260 CO124	LAUREL HILL DR			
					00.310	SPEED LIMIT 25 MPH			
					00.350 CO700	PORTER RD			
					00.400 CO121	HOFFMAN HOLLOW RD			
					00.500	CHURCH			
					00.560 CO137	ECKHART CEMETERY RD			

*A,B = UNIMPROVED; C = GRADED & DRAINED; D,E = SOIL, GRAVEL, STONE; F,G = LOW TYPE BITUMINOUS
H,I = HIGH TYPE BITUMINOUS; J = CONCRETE; K = BRICK; L = BLOCK

STATE HIGHWAY ADMINISTRATION OF MARYLAND
HIGHWAY INFORMATION SERVICES DIVISION
DATA SUPPORT GROUP

STATE HIGHWAY LOCATION REFERENCE

COUNTY: ALLEGANY
DISTRICT: 6
DATE: 12/31/02

ROUTE NUMBER: MD743 CONTINUED
INVENTORY DIRECTION: EAST
ROUTE NAME: OLD NATIONAL PIKE

STATE SYSTEM	FUNCTIONAL CLASS	MEDIAN TYPE	ACCESS CONTROL	NHS	MILEPOINT	MILEPOINT DESCRIPTION	MARKED LANES	SURFACE WIDTH/TYPE*	AADT
STATE SECONDARY	R URB LOCAL	NONE (UNDIV)	NONE	NOT NHS	00.690 CO129	ECKHART MINES ST	2	22I	1,499
	URB COLL				00.750 CO137	ECKHART CEMETERY RD			
	URB LOCAL				00.890				
					00.890 CO123	WASHINGTON HOLLOW RD			
					00.900				
					00.900 MD638	PARKERSBURG RD			
					00.920	STONE ARCH 6'X24'X2'			
					01.000	STOP SIGN			
					01.000 US 40AL	NATIONAL PIKE			

ROUTE NUMBER: MD807
INVENTORY DIRECTION: NORTH
ROUTE NAME: BEDFORD RD

STATE SYSTEM	FUNCTIONAL CLASS	MEDIAN TYPE	ACCESS CONTROL	NHS	MILEPOINT	MILEPOINT DESCRIPTION	MARKED LANES	SURFACE WIDTH/TYPE*	AADT
STATE SECONDARY	R URB MINOR ART	POSITIVE BARRIER	NONE	NOT NHS	00.000		3	56J	5,350
					00.000 MU1412	FREDERICK ST (BACK)			
					00.000 MU270	BEDFORD ST (BACK)			
					00.000	OUT CORP LIMITS OF CUMBERLAND			
					00.070	CROSSOVER			
		NONE (UNDIV)			00.150		2	22I	
					00.150	MD 807 (SB/L) BELFORD RD			
STATE PRIMARY					00.320		2	34I	5,550
					00.320 MD144	NAVES CROSSROAD			
					00.360		2	36I	
					00.410	SPEED LIMIT 40 MPH			
					00.510		2	22I	
					00.510 CO802	BIEDERLACK ST			
					00.710		2	20I	
					00.710 CO446	KNOB RD			
					00.870		2	22I	
					00.880	MELODY LA (PVT)			
					00.910	EVA DR (PVT)			
					00.960	MY DRIVE			
					00.990	HIMMLER LA (PVT)			
					01.020 OP170	VALEN LA			
					01.130 OP169	COUNTRYSIDE LA			

*A,B = UNIMPROVED; C = GRADED & DRAINED; D,E = SOIL, GRAVEL, STONE; F,G = LOW TYPE BITUMINOUS
H,I = HIGH TYPE BITUMINOUS; J = CONCRETE; K = BRICK; L = BLOCK

STATE HIGHWAY ADMINISTRATION OF MARYLAND
HIGHWAY INFORMATION SERVICES DIVISION
DATA SUPPORT GROUP

STATE HIGHWAY LOCATION REFERENCE

COUNTY: ALLEGANY

DISTRICT: 6

DATE: 12/31/02

ROUTE NUMBER: MD807 CONTINUED

INVENTORY DIRECTION: NORTH

ROUTE NAME: BEDFORD RD

STATE SYSTEM	FUNCTIONAL CLASS	MEDIAN TYPE	ACCESS CONTROL	NHS	MILEPOINT	MILEPOINT DESCRIPTION	MARKED LANES	SURFACE WIDTH/TYPE*	AADT
STATE PRIMARY	R URB MINOR ART	NONE (UNDIV)	NONE	NOT NHS	01.170 OP168	LISA DR	2	22I	5,550
					01.190	MARSDEN LA (PVT)			
					01.300	CHURCH			
					01.340	CHURCH			
					01.360 OP167	OLD CHURCH LA			
					01.420 OP166	THURMEL DR			
					01.480 CO465	IOKA DR			
					01.550 CO463	GROWDENVALE DR			
					01.580 CO462	HANNA DR			
					01.590	HENRIETTA DR (PVT)			
					01.720	PATMAR DR (PVT)			
					01.770	TYLER ST (PVT)			
					01.780	MILPOINT DR (PVT)			
					01.820	INTERSTATE ST (PVT)			
					01.830	GOLLIDAY LA (PVT)			
					01.850	FLEETWOOD DR (PVT)			
					01.930	LAURA LEE LA (PVT)			
					01.950	OLD HOMEPLACE RD (PVT)			
					02.000 OP164	FRANZ LA			
					02.020 CO793	JUDY LA			
					02.050 OP350	CANYON AVE			
					02.060	TINO LA (PVT)			
					02.090	AZALEA LA (PVT)			
					02.100 OP162	MEDERS LA			
					02.110	CRITES DR (PVT)			
					02.170	HARVESTER LA (PVT)			
					02.210 CO455	BEALLS MILL RD			
					02.230 OP161	FRANTZ HOLLOW RD			
					02.230	CHURCH			
					02.320 OP160	LE RAE ST			
					02.330 OP375	COLTON DR			
					02.420	CHELSEA HILL LA (PVT)			
					02.440	COUNTRY LA (PVT)			
					02.470 CO461	ADALINE DR			
					02.540	BRINSFIELD LA (PVT)			
					02.570 CO460	ACRE LA			
					02.610 OP159	SWEITZER LA			

*A,B = UNIMPROVED; C = GRADED & DRAINED; D,E = SOIL, GRAVEL, STONE; F,G = LOW TYPE BITUMINOUS
H,I = HIGH TYPE BITUMINOUS; J = CONCRETE; K = BRICK; L = BLOCK

STATE HIGHWAY ADMINISTRATION OF MARYLAND
HIGHWAY INFORMATION SERVICES DIVISION
DATA SUPPORT GROUP

STATE HIGHWAY LOCATION REFERENCE

COUNTY: ALLEGANY
DISTRICT: 6
DATE: 12/31/02

ROUTE NUMBER: MD807 CONTINUED
INVENTORY DIRECTION: NORTH
ROUTE NAME: BEDFORD RD

STATE SYSTEM	FUNCTIONAL CLASS	MEDIAN TYPE	ACCESS CONTROL	NHS	MILEPOINT	MILEPOINT DESCRIPTION	MARKED LANES	SURFACE WIDTH/TYPE*	AADT
STATE PRIMARY	R URB MINOR ART	NONE (UNDIV)	NONE	NOT NHS	02.660	STRUC #1056 PEA VINE RUN	2	22I	5,550
					02.670				1,550
					02.670 CO447	PEA VINE RUN RD			
					02.880 OP157	CHIPMONK LA			
					02.980 OP152	HUGHES ST			
					03.040	AARON DR (PVT)			
					03.090	SMITH HOLLOW RD (PVT)			
					03.090	BLUEBIRD LA (PVT)			
					03.380		2	24I	
					03.410 MD807B	BEDFORD RD			
					03.510	SPUR TO US 220			
					03.510	SPUR FR US 220			
					03.520	STOP SIGN			
					03.520 US220	NO NAME			
					03.520 MD807E	SMOUSES MILL RD (AHEAD)			

ROUTE NUMBER: MD807A
INVENTORY DIRECTION: EAST
ROUTE NAME: NAVES CROSS RD

STATE SYSTEM	FUNCTIONAL CLASS	MEDIAN TYPE	ACCESS CONTROL	NHS	MILEPOINT	MILEPOINT DESCRIPTION	MARKED LANES	SURFACE WIDTH/TYPE*	AADT
STATE SECONDARY	R URB LOCAL	NONE (UNDIV)	NONE	NOT NHS	00.000		2	24I	99
					00.000 MD144	CHRISTIE RD/NAVES CROSS RD			
					00.040		2	30I	
					00.100 CO454	MASON RD			

ROUTE NUMBER: MD807B
INVENTORY DIRECTION: NORTH
ROUTE NAME: BEDFORD RD

STATE SYSTEM	FUNCTIONAL CLASS	MEDIAN TYPE	ACCESS CONTROL	NHS	MILEPOINT	MILEPOINT DESCRIPTION	MARKED LANES	SURFACE WIDTH/TYPE*	AADT
STATE SECONDARY	R URB LOCAL	NONE (UNDIV)	NONE	NOT NHS	00.000		2	22I	99
					00.000 MD807	BEDFORD RD			
					00.000	STOP SIGN			
					00.110	SPUR TO SMOUSES MILL RD			
					00.120 CO876	SMOUSES MILL RD			
					00.140	LINDSAYS WAY (PVT)			

*A,B = UNIMPROVED; C = GRADED & DRAINED; D,E = SOIL, GRAVEL, STONE; F,G = LOW TYPE BITUMINOUS
H,I = HIGH TYPE BITUMINOUS; J = CONCRETE; K = BRICK; L = BLOCK

STATE HIGHWAY ADMINISTRATION OF MARYLAND
HIGHWAY INFORMATION SERVICES DIVISION
DATA SUPPORT GROUP

STATE HIGHWAY LOCATION REFERENCE

COUNTY: ALLEGANY
DISTRICT: 6
DATE: 12/31/02

ROUTE NUMBER: MD807B CONTINUED
INVENTORY DIRECTION: NORTH
ROUTE NAME: BEDFORD RD

STATE SYSTEM	FUNCTIONAL CLASS	MEDIAN TYPE	ACCESS CONTROL	NHS	MILEPOINT	MILEPOINT DESCRIPTION	MARKED LANES	SURFACE WIDTH/TYPE*	AADT
STATE SECONDARY	R URB LOCAL	NONE (UNDIV)	NONE	NOT NHS	00.250	ELECTRICAL SUBSTATION	2	22I	99
					00.380	CUL DE SAC			

ROUTE NUMBER: MD807C
INVENTORY DIRECTION: SOUTH
ROUTE NAME: NO NAME

STATE SYSTEM	FUNCTIONAL CLASS	MEDIAN TYPE	ACCESS CONTROL	NHS	MILEPOINT	MILEPOINT DESCRIPTION	MARKED LANES	SURFACE WIDTH/TYPE*	AADT
STATE SECONDARY	R URB LOCAL	NONE (UNDIV)	NONE	NOT NHS	00.000		2	20I	99
					00.000 US220	BEDFORD RD			
					00.060	CHURCH			
					00.100	CUL DE SAC			

ROUTE NUMBER: MD807D
INVENTORY DIRECTION: NORTH
ROUTE NAME: PINE RIDGE RD

STATE SYSTEM	FUNCTIONAL CLASS	MEDIAN TYPE	ACCESS CONTROL	NHS	MILEPOINT	MILEPOINT DESCRIPTION	MARKED LANES	SURFACE WIDTH/TYPE*	AADT
STATE SECONDARY	R URB LOCAL	NONE (UNDIV)	NONE	NOT NHS	00.000		2	24I	99
					00.000 US220	BEDFORD RD			
					00.010	SPUR FR US 220			
					00.160 CO877	GRANET RD			
					00.230 CO459	PINE RIDGE RD (AHEAD)			

ROUTE NUMBER: MD807E
INVENTORY DIRECTION: NORTH
ROUTE NAME: SMOUSES MILL RD

STATE SYSTEM	FUNCTIONAL CLASS	MEDIAN TYPE	ACCESS CONTROL	NHS	MILEPOINT	MILEPOINT DESCRIPTION	MARKED LANES	SURFACE WIDTH/TYPE*	AADT
STATE SECONDARY	R URB LOCAL	NONE (UNDIV)	NONE	NOT NHS	00.810		2	22I	99
					00.810 CO737	SMOUSES MILL RD (BACK)			
					00.810 CO458	HAZEN RD			
					00.870	SPUR TO US 220			
					00.870	SPUR FR US 220			
					00.880 US220	NO NAME			
					00.880 MD807	BEDFORD RD (AHEAD)			

*A,B = UNIMPROVED; C = GRADED & DRAINED; D,E = SOIL, GRAVEL, STONE; F,G = LOW TYPE BITUMINOUS
H,I = HIGH TYPE BITUMINOUS; J = CONCRETE; K = BRICK; L = BLOCK

STATE HIGHWAY ADMINISTRATION OF MARYLAND
HIGHWAY INFORMATION SERVICES DIVISION
DATA SUPPORT GROUP

STATE HIGHWAY LOCATION REFERENCE

COUNTY: ALLEGANY
DISTRICT: 6
DATE: 12/31/02

ROUTE NUMBER: MD830A
INVENTORY DIRECTION: SOUTH
ROUTE NAME: NO NAME

STATE SYSTEM	FUNCTIONAL CLASS	MEDIAN TYPE	ACCESS CONTROL	NHS	MILEPOINT	MILEPOINT DESCRIPTION	MARKED LANES	SURFACE WIDTH/TYPE*	AADT
STATE SECONDARY	R RUR LOCAL	NONE (UNDIV)	NONE	NOT NHS	00.000		2	14D&E	99
					00.000 US220	MCMULLEN HWY			
					00.020	ROAD END			

ROUTE NUMBER: MD830B
INVENTORY DIRECTION: NORTH
ROUTE NAME: NO NAME

STATE SYSTEM	FUNCTIONAL CLASS	MEDIAN TYPE	ACCESS CONTROL	NHS	MILEPOINT	MILEPOINT DESCRIPTION	MARKED LANES	SURFACE WIDTH/TYPE*	AADT
STATE SECONDARY	R RUR LOCAL	NONE (UNDIV)	NONE	NOT NHS	00.000		2	15I	99
					00.000 US220	MCMULLEN HWY			
					00.010		2	15D&E	
					00.020		2	14J	
					00.040	ROAD END			

ROUTE NUMBER: MD831A
INVENTORY DIRECTION: NORTH
ROUTE NAME: OLD MT SAVAGE RD

STATE SYSTEM	FUNCTIONAL CLASS	MEDIAN TYPE	ACCESS CONTROL	NHS	MILEPOINT	MILEPOINT DESCRIPTION	MARKED LANES	SURFACE WIDTH/TYPE*	AADT
STATE SECONDARY	R URB LOCAL	NONE (UNDIV)	NONE	NOT NHS	00.000		2	24I	599
					00.000 US 40AL	NATIONAL HWY			
					00.000	STOP SIGN			
					00.030		2	20I	
					00.050	SPEED LIMIT 30 MPH			
					00.060	STRUC #1002 BRADDOCK RUN			
					00.070 CO381	GREENPOINT RD			
					00.170	R/R #CSX 832 238 D			
					00.280 CO769	LIONZ LA			
					00.340 OP440	BRADDOUR RD			
					00.450	STOP SIGN			
					00.460		2	30I	
NAME: DAKOTA AVE					00.460 MD831I	DAKOTA AVE			
					00.460 CO728	DAKOTA ST			
					00.480	STOP SIGN			
					00.480 MD 36	MT SAVAGE RD			

*A,B = UNIMPROVED; C = GRADED & DRAINED; D,E = SOIL, GRAVEL, STONE; F,G = LOW TYPE BITUMINOUS
H,I = HIGH TYPE BITUMINOUS; J = CONCRETE; K = BRICK; L = BLOCK

STATE HIGHWAY LOCATION REFERENCE

COUNTY: ALLEGANY
DISTRICT: 6
DATE: 12/31/02

ROUTE NUMBER: MD831B
INVENTORY DIRECTION: NORTH
ROUTE NAME: OLD MOUNT SAVAGE RD

STATE SYSTEM	FUNCTIONAL CLASS	MEDIAN TYPE	ACCESS CONTROL	NHS	MILEPOINT	MILEPOINT DESCRIPTION	MARKED LANES	SURFACE WIDTH/TYPE*	AADT
STATE SECONDARY	R URB LOCAL	NONE (UNDIV)	NONE	NOT NHS	00.000		2	16H	99
					00.000	ROAD END			
					00.030		2	22H	
					00.030 MD 36C	HOMEWOOD ST			
					00.030 CO421	HOMEWOOD ST			
					00.080		2	16H	
					00.080 CO868	IOWA DR			
					00.110	ROAD END			

ROUTE NUMBER: MD831C
INVENTORY DIRECTION: NORTH
ROUTE NAME: KREIGBAUM RD

STATE SYSTEM	FUNCTIONAL CLASS	MEDIAN TYPE	ACCESS CONTROL	NHS	MILEPOINT	MILEPOINT DESCRIPTION	MARKED LANES	SURFACE WIDTH/TYPE*	AADT
STATE SECONDARY	R URB LOCAL	NONE (UNDIV)	NONE	NOT NHS	00.000		2	20I	699
					00.000 CO408	PROENTY RD (BACK)			
					00.000 MD 36	MT SAVAGE RD			
					00.000	STOP SIGN			
					00.010 MD831H	NO NAME			
					00.030	SPEED LIMIT 25 MPH			
					00.120 OP450	KLINE DR			
					00.250	NATURAL GAS PUMPING STATION			
					00.430 CO410	CONCORD DR			
					00.500 CO411	WHITEHAIR ST			
					00.610 CO412	DENNY DR			
					00.640 CO416	SUDER LA			
					00.720 MD 35	ELLERSLIE RD			
					00.720	STOP SIGN			
					00.780 CO417	CORRIGAN DR			
					00.830 CO419	BEACHVIEW DR			
					00.850	BEGIN BRIDGE			
					00.860	STRUC #1003 JENNINGS RUN			
					00.870	END BRIDGE			
					00.900	STOP SIGN			
					00.900 MD 36	MT SAVAGE RD			
					00.900 CO658	CASH VALLEY DR (AHEAD)			

*A,B = UNIMPROVED; C = GRADED & DRAINED; D,E = SOIL, GRAVEL, STONE; F,G = LOW TYPE BITUMINOUS
H,I = HIGH TYPE BITUMINOUS; J = CONCRETE; K = BRICK; L = BLOCK

STATE HIGHWAY LOCATION REFERENCE

COUNTY: ALLEGANY
DISTRICT: 6
DATE: 12/31/02

ROUTE NUMBER: MD831D
INVENTORY DIRECTION: NORTH
ROUTE NAME: PORTER TOWN RD

STATE SYSTEM	FUNCTIONAL CLASS	MEDIAN TYPE	ACCESS CONTROL	NHS	MILEPOINT	MILEPOINT DESCRIPTION	MARKED LANES	SURFACE WIDTH/TYPE*	AADT
STATE SECONDARY	R URB LOCAL	NONE (UNDIV)	NONE	NOT NHS	00.000		2	22I	199
					00.000 MD 36	MT SAVAGE RD			
					00.000	STOP SIGN			
					00.080	SPEED LIMIT 35 MPH			
					00.100	CHURCH			
					00.370	STOP SIGN			
					00.370 MD 36	MT SAVAGE RD			

ROUTE NUMBER: MD831F
INVENTORY DIRECTION: EAST
ROUTE NAME: NO NAME

STATE SYSTEM	FUNCTIONAL CLASS	MEDIAN TYPE	ACCESS CONTROL	NHS	MILEPOINT	MILEPOINT DESCRIPTION	MARKED LANES	SURFACE WIDTH/TYPE*	AADT
STATE SECONDARY	R RUR LOCAL	NONE (UNDIV)	NONE	NOT NHS	00.000		2	22I	99
					00.000	ROAD END			
					00.040 MD 47	BARRELVILLE RD			

ROUTE NUMBER: MD831G
INVENTORY DIRECTION: NORTH
ROUTE NAME: CABOOSE RD

STATE SYSTEM	FUNCTIONAL CLASS	MEDIAN TYPE	ACCESS CONTROL	NHS	MILEPOINT	MILEPOINT DESCRIPTION	MARKED LANES	SURFACE WIDTH/TYPE*	AADT
STATE SECONDARY	R URB LOCAL	NONE (UNDIV)	NONE	NOT NHS	00.000		2	10I	0
					00.000	ROAD END			
					00.120	STOP SIGN			
					00.120 MD936	UPPER GEORGES CREEK RD			

ROUTE NUMBER: MD831H
INVENTORY DIRECTION: WEST
ROUTE NAME: NO NAME

STATE SYSTEM	FUNCTIONAL CLASS	MEDIAN TYPE	ACCESS CONTROL	NHS	MILEPOINT	MILEPOINT DESCRIPTION	MARKED LANES	SURFACE WIDTH/TYPE*	AADT
STATE SECONDARY	R URB LOCAL	NONE (UNDIV)	NONE	NOT NHS	00.000		2	20I	0
					00.000 MD831C	KREIGBAUM RD			
					00.020 OP451	KLINE DR			
					00.070	ROAD END			

*A,B = UNIMPROVED; C = GRADED & DRAINED; D,E = SOIL, GRAVEL, STONE; F,G = LOW TYPE BITUMINOUS
H,I = HIGH TYPE BITUMINOUS; J = CONCRETE; K = BRICK; L = BLOCK

STATE HIGHWAY ADMINISTRATION OF MARYLAND
HIGHWAY INFORMATION SERVICES DIVISION
DATA SUPPORT GROUP

STATE HIGHWAY LOCATION REFERENCE

COUNTY: ALLEGANY
DISTRICT: 6
DATE: 12/31/02

ROUTE NUMBER: MD8311
INVENTORY DIRECTION: NORTH
ROUTE NAME: DAKOTA AVE

STATE SYSTEM	FUNCTIONAL CLASS	MEDIAN TYPE	ACCESS CONTROL	NHS	MILEPOINT	MILEPOINT DESCRIPTION	MARKED LANES	SURFACE WIDTH/TYPER*	AADT
STATE SECONDARY	R URB LOCAL	NONE (UNDIV)	NONE	NOT NHS	00.000		2	21I	0
					00.000 MD831A	OLD MT SAVAGE RD/DAKOTA AVE			
					00.000 CO728	DAKOTA ST			
					00.040	ROAD END			

ROUTE NUMBER: MD935
INVENTORY DIRECTION: NORTH
ROUTE NAME: LOWER GEORGES CREEK RD

STATE SYSTEM	FUNCTIONAL CLASS	MEDIAN TYPE	ACCESS CONTROL	NHS	MILEPOINT	MILEPOINT DESCRIPTION	MARKED LANES	SURFACE WIDTH/TYPER*	AADT
STATE SECONDARY	R RUR MINOR COLL	NONE (UNDIV)	NONE	NOT NHS	00.000		2	30I	3,599
					00.000 CO881	MILLER RD (BACK)			
					00.000 MD 36	NEW GEORGES CREEK RD			
					00.020 CO 13	BERRYS LA			
					00.040		2	20I	
					00.040 CO 9	LOWER GEORGES CREEK RD			
					00.040	STOP SIGN			
					00.050	CBC - 15'X30'X5'			
					00.070	SIGN: BARTON			
					00.170	SPEED LIMIT 25 MPH			
					00.280	STRUC #1020 MOORES RUN			
					00.280	IN CORP LMTS BARTON			
					00.300 OP416	MOWBRAY RD			
					00.320 MU186	PIEDMONT CT			
					00.390 MU187	POTOMAC ST			
					00.450		2	28I	
					00.450 MU 60	C ST			
					00.530		2	22I	
					00.530	BEGIN BRIDGE			
					00.540	STRUC #1019 GEORGES CREEK			
					00.550	END BRIDGE			
					00.570 MU230	WATER ST			
					00.600 MU200	N EUTAW ST			
					00.600 MU201	S EUTAW ST			
					00.640		2	25I	
					00.640 MU190	S RAILROAD ST			
					00.690	TOWN HALL			

NAME: LEGISLATIVE RD U

*A,B = UNIMPROVED; C = GRADED & DRAINED; D,E = SOIL, GRAVEL, STONE; F,G = LOW TYPE BITUMINOUS
H,I = HIGH TYPE BITUMINOUS; J = CONCRETE; K = BRICK; L = BLOCK

STATE HIGHWAY ADMINISTRATION OF MARYLAND
HIGHWAY INFORMATION SERVICES DIVISION
DATA SUPPORT GROUP

STATE HIGHWAY LOCATION REFERENCE

COUNTY: ALLEGANY
DISTRICT: 6
DATE: 12/31/02

ROUTE NUMBER: MD935 CONTINUED
INVENTORY DIRECTION: NORTH
ROUTE NAME: LEGISLATIVE RD

STATE SYSTEM	FUNCTIONAL CLASS	MEDIAN TYPE	ACCESS CONTROL	NHS	MILEPOINT	MILEPOINT DESCRIPTION	MARKED LANES	SURFACE WIDTH/TYPE*	AADT
STATE SECONDARY	U RUR MINOR COLL	NONE (UNDIV)	NONE	NOT NHS	00.710 MU170	MILL ST	2	25I	3,599
					00.760 MU8010	ALLEY 1			
					00.770 MU240	RAILROAD ST			
					00.780	R/R #CSX 832 538 S			
					00.790 OP405	LEGION RD			
					00.790 MU 20	B ST			
					00.800	AMERICAN LEGION			
					00.810 MU 50	BRADLEY ST			
					00.820 MU 51	BRADLEY ST			
					00.840		2	26I	
					00.840	CHURCH			
					00.850 MU150	LATROBE ST			
					00.880	LODGE			
					00.920 MU 30	BARTLETT ST			
					00.950		2	20I	
					00.950	STRUC #1018 BUTCHER RUN			
					01.010 MU9020	B ALLEY			
					01.020		2	25I	
					01.020 MU210	WALNUT ST			
					01.120 CO857	TAKOMA DR			
					01.220 MU185	OAK ST			
					01.250	SPEED LIMIT 40 MPH			
					01.410	OUT CORP LMTS BARTON			
					01.440	SIGN: BARTON			
					01.650		2	20I	
					01.650 CO 28	LAUREL RUN RD			
					01.650 CO688	WATERSIDE ST			
					01.650 CO857	TAKOMA DR			
					01.790	BEGIN BRIDGE			
					01.800	STRUC #1017 GEORGES CREEK			
					01.810	END BRIDGE			
					01.900 CO 37	ROYALE LA			
					01.910 CO 32	MOSCOW ST			
					01.950 CO 38	RAINBOW LA			
					02.000 CO 39	RED ROSE LA			
					02.040 MD935A	NO NAME			

NAME: LOWER GEORGES R
CREEK RD

*A,B = UNIMPROVED; C = GRADED & DRAINED; D,E = SOIL,GRAVEL,STONE; F,G = LOW TYPE BITUMINOUS
H,I = HIGH TYPE BITUMINOUS; J = CONCRETE; K= BRICK; L = BLOCK

STATE HIGHWAY LOCATION REFERENCE

COUNTY: ALLEGANY
DISTRICT: 6
DATE: 12/31/02

ROUTE NUMBER: MD935 CONTINUED
INVENTORY DIRECTION: NORTH
ROUTE NAME: LOWER GEORGES CREEK RD

STATE SYSTEM	FUNCTIONAL CLASS	MEDIAN TYPE	ACCESS CONTROL	NHS	MILEPOINT	MILEPOINT DESCRIPTION	MARKED LANES	SURFACE WIDTH/TYPE*	AADT
STATE SECONDARY	R	RUR MINOR COLL	NONE	NOT NHS	02.210	SPEED LIMIT 25 MPH	2	20I	3,599
					02.290	BEGIN BRIDGE			
					02.300	STRUC #1016 GEORGES CREEK			
					02.310	END BRIDGE			
					02.500	CO 40 MINE ST			
					02.580	CO 42 NIKEP LA			
					02.760		2	22I	
					02.970		2	40I	
					02.990	MD 36 LOWER GEORGES CREEK RD			

ROUTE NUMBER: MD935A
INVENTORY DIRECTION: EAST
ROUTE NAME: NO NAME

STATE SYSTEM	FUNCTIONAL CLASS	MEDIAN TYPE	ACCESS CONTROL	NHS	MILEPOINT	MILEPOINT DESCRIPTION	MARKED LANES	SURFACE WIDTH/TYPE*	AADT
STATE SECONDARY	R	RUR LOCAL	NONE	NOT NHS	00.000		2	20I	3,299
					00.000	MD935 LOWER GEORGES CREEK RD			
					00.100	STOP SIGN			
					00.100	MD 36 NEW GEORGES CREEK RD			

ROUTE NUMBER: MD936
INVENTORY DIRECTION: NORTH
ROUTE NAME: UPPER GEORGES CREEK RD

STATE SYSTEM	FUNCTIONAL CLASS	MEDIAN TYPE	ACCESS CONTROL	NHS	MILEPOINT	MILEPOINT DESCRIPTION	MARKED LANES	SURFACE WIDTH/TYPE*	AADT
STATE SECONDARY	U	RUR MAJ COLL	NONE	NOT NHS	00.000		2	20I	1,750
					00.000	MU 55 BROADWAY ST (BACK)			
					00.000	MU 50 CHURCH ST			
					00.010	MU150 SMITH HILL RD			
					00.010	MU120 PARSONAGE RD			
	R				00.110	OUT CORP LMTS MIDLAND			
					00.180	SPEED LIMIT 50 MPH			
					00.210		2	22I	
					00.330		2	25I	
					00.570		2	22I	
		RUR MINOR COLL			00.970				
					00.970	CO 70 KLONDIKE RD			

*A,B = UNIMPROVED; C = GRADED & DRAINED; D,E = SOIL, GRAVEL, STONE; F,G = LOW TYPE BITUMINOUS
H,I = HIGH TYPE BITUMINOUS; J = CONCRETE; K = BRICK; L = BLOCK

STATE HIGHWAY ADMINISTRATION OF MARYLAND
HIGHWAY INFORMATION SERVICES DIVISION
DATA SUPPORT GROUP

STATE HIGHWAY LOCATION REFERENCE

COUNTY: ALLEGANY
DISTRICT: 6
DATE: 12/31/02

ROUTE NUMBER: MD936 CONTINUED
INVENTORY DIRECTION: NORTH
ROUTE NAME: UPPER GEORGES CREEK RD

STATE SYSTEM	FUNCTIONAL CLASS	MEDIAN TYPE	ACCESS CONTROL	NHS	MILEPOINT	MILEPOINT DESCRIPTION	MARKED LANES	SURFACE WIDTH/TYPE*	AADT
STATE SECONDARY	R	RUR MINOR COLL	NONE	NOT NHS	01.030 CO 86	OCEAN HILL RD	2	22I	1,750
					02.130	48" CP			
					02.540 CO681	CABIN RUN RD			
					02.560	SPEED LIMIT 35 MPH			
		URB COLL			02.810				1,950
					02.810 CO 74	SHAFT RD			
					02.830 CO104	SLOAN AVE			
					02.900 CO105	KERR RD			
					03.180	60" RCP			
					03.200		2	24I	
					03.320 IS 68	NATIONAL FREEWAY			
					03.320	STRUC #1113			
					03.500 MD831G	CABOOSE RD			
					03.500	48" CP			
					03.520		2	22I	
					03.780 CO699	WELSH HILL RD			
					03.780 CO846	CHERRY LA			
					03.790 OP151	NO NAME			
					03.930	CBC - 8'X44'X4'			
					03.990 CO148	MARTIN RUN RD			
					04.130 CO152	AVENUE A			
					04.230 OP 25	TROUTMAN LA			
					04.280 CO149	POWELLS LA			
					04.300	SPEED LIMIT 25 MPH			
					04.330 CO150	THIRD ST			
					04.390 CO153	GRAHAM ST			
					04.400 CO155	WALNUT ST			
					04.480 CO833	GLENN ST			
					04.610	SIGN: FROSTBURG			
NAME: GRANT ST					04.620 MU270	GREENE ST			
	U				04.650	IN CORP LMTS FROSTBURG			
					04.750		2	21I	
					04.800	ELECTRICAL SUBSTATION			
					04.810		2	27I	
					04.810 MU110	BLAIR ST			
					04.850 MU8070	ALLEY #7			
					04.890 MU370	MCCULLOH ST			

*A,B = UNIMPROVED; C = GRADED & DRAINED; D,E = SOIL,GRAVEL,STONE; F,G = LOW TYPE BITUMINOUS
H,I = HIGH TYPE BITUMINOUS; J = CONCRETE; K= BRICK; L = BLOCK

STATE HIGHWAY ADMINISTRATION OF MARYLAND
HIGHWAY INFORMATION SERVICES DIVISION
DATA SUPPORT GROUP

STATE HIGHWAY LOCATION REFERENCE

COUNTY: ALLEGANY
DISTRICT: 6
DATE: 12/31/02

ROUTE NUMBER: MD936 CONTINUED
INVENTORY DIRECTION: NORTH
ROUTE NAME: GRANT ST

STATE SYSTEM	FUNCTIONAL CLASS	MEDIAN TYPE	ACCESS CONTROL	NHS	MILEPOINT	MILEPOINT DESCRIPTION	MARKED LANES	SURFACE WIDTH/TYPE*	AADT
STATE SECONDARY	U URB COLL	NONE (UNDIV)	NONE	NOT NHS	04.930 MU8010	ALLEY #1	2	27I	1,950
					04.960 MU550	WASHINGTON ST			
					05.000 MU380	MECHANIC ST			
					05.040	TRAFFIC SIGNAL			
					05.040 US 40AL	MAIN ST			
					05.040 MU260	GRANT ST (AHEAD)			

ROUTE NUMBER: MD937
INVENTORY DIRECTION: NORTH
ROUTE NAME: MAIN ST

STATE SYSTEM	FUNCTIONAL CLASS	MEDIAN TYPE	ACCESS CONTROL	NHS	MILEPOINT	MILEPOINT DESCRIPTION	MARKED LANES	SURFACE WIDTH/TYPE*	AADT
MUNICIPAL	U RUR LOCAL	NONE (UNDIV)	NONE	NOT NHS	00.000		2	28I	1,099
					00.000 MD135	CHURCH ST			
					00.000 MU300	MARYLAND ST			
					00.000	BEGIN MUNICIPAL MAINTENANCE			
					00.000	STOP SIGN			
					00.010	SPUR FR MD 135			
					00.020 MU8000	BANK ALLEY			
					00.040	SPEED LIMIT 25 MPH			
					00.080 MU111	VICTORY POST DR			
					00.120	WESTERNPORT POST OFFICE			
					00.200		2	22I	
					00.200 MU350	OAKVIEW DR			
					00.280		2	20I	
					00.300 MU360	PHILOS AVE			
					00.360		2	24I	
					00.360	STRUC #1022 GEORGES CREEK			
					00.410 MU260	LINCOLN DR			
					00.460		2	22I	
					00.500 MU450	ROSS ST			
					00.500 MU510	WAVERLY ST			
					00.650		2	20I	
					00.650 MU230	KOLBERGS HILL RD			
					00.750 MU230	KOLBERGS HILL RD			
					00.940	SIGN: WESTERNPORT			
					01.010				

*A,B = UNIMPROVED; C = GRADED & DRAINED; D,E = SOIL, GRAVEL, STONE; F,G = LOW TYPE BITUMINOUS
H,I = HIGH TYPE BITUMINOUS; J = CONCRETE; K = BRICK; L = BLOCK

STATE HIGHWAY ADMINISTRATION OF MARYLAND
HIGHWAY INFORMATION SERVICES DIVISION
DATA SUPPORT GROUP

STATE HIGHWAY LOCATION REFERENCE

COUNTY: ALLEGANY
DISTRICT: 6
DATE: 12/31/02

ROUTE NUMBER: MD937 CONTINUED
INVENTORY DIRECTION: NORTH
ROUTE NAME: MAIN ST

STATE SYSTEM	FUNCTIONAL CLASS	MEDIAN TYPE	ACCESS CONTROL	NHS	MILEPOINT	MILEPOINT DESCRIPTION	MARKED LANES	SURFACE WIDTH/TYPE*	AADT
STATE SECONDARY	R RUR LOCAL	NONE (UNDIV)	NONE	NOT NHS	01.070		2	20I	1,099
					01.070	OUT CORP LMTS WESTERNPORT			
					01.070	END MUNICIPAL MAINTENANCE			
					01.070	BEGIN STATE MAINTENANCE			
					01.530	STOP SIGN			
					01.530 MD 36	NEW GEORGES CREEK RD			

ROUTE NUMBER: MD939
INVENTORY DIRECTION: NORTH
ROUTE NAME: NO NAME

STATE SYSTEM	FUNCTIONAL CLASS	MEDIAN TYPE	ACCESS CONTROL	NHS	MILEPOINT	MILEPOINT DESCRIPTION	MARKED LANES	SURFACE WIDTH/TYPE*	AADT
STATE SECONDARY	R RUR LOCAL	NONE (UNDIV)	NONE	NOT NHS	00.000		2	24I	99
					00.000 MD 36	NEW GEORGES CREEK RD			
					00.010	ROAD END			

ROUTE NUMBER: MD942
INVENTORY DIRECTION: NORTH
ROUTE NAME: BRIDGE ST

STATE SYSTEM	FUNCTIONAL CLASS	MEDIAN TYPE	ACCESS CONTROL	NHS	MILEPOINT	MILEPOINT DESCRIPTION	MARKED LANES	SURFACE WIDTH/TYPE*	AADT
STATE SECONDARY	U URB MINOR ART	NONE (UNDIV)	NONE	NOT NHS	00.000		2	28I	999
					00.000	WEST VIRGINIA ST/L			
					00.000	BEGIN BRIDGE			
					00.030	STRUC #1066 POTOMAC RIVER			
					00.060	END BRIDGE			
					00.060 MU435	BRIDGE ST (AHEAD)			

ROUTE NUMBER: MD948AD
INVENTORY DIRECTION: NORTH
ROUTE NAME: PLEASANT VALLEY RD

STATE SYSTEM	FUNCTIONAL CLASS	MEDIAN TYPE	ACCESS CONTROL	NHS	MILEPOINT	MILEPOINT DESCRIPTION	MARKED LANES	SURFACE WIDTH/TYPE*	AADT
STATE SECONDARY	R RUR MINOR COLL	NONE (UNDIV)	NONE	NOT NHS	00.000		2	22I	999
					00.000 MD144	NATIONAL PIKE			
					00.000	STOP SIGN			
					00.030 RP 68- 4	RAMP 4 FR MD 948AD NB TO IS 68 EB			

*A,B = UNIMPROVED; C = GRADED & DRAINED; D,E = SOIL, GRAVEL, STONE; F,G = LOW TYPE BITUMINOUS
H,I = HIGH TYPE BITUMINOUS; J = CONCRETE; K = BRICK; L = BLOCK

STATE HIGHWAY ADMINISTRATION OF MARYLAND
HIGHWAY INFORMATION SERVICES DIVISION
DATA SUPPORT GROUP

STATE HIGHWAY LOCATION REFERENCE

COUNTY: ALLEGANY
DISTRICT: 6
DATE: 12/31/02

ROUTE NUMBER: MD948AD CONTINUED
INVENTORY DIRECTION: NORTH
ROUTE NAME: PLEASANT VALLEY RD

STATE SYSTEM	FUNCTIONAL CLASS	MEDIAN TYPE	ACCESS CONTROL	NHS	MILEPOINT	MILEPOINT DESCRIPTION	MARKED LANES	SURFACE WIDTH/TYPE*	AADT
STATE SECONDARY	R	RUR MINOR COLL	NONE	NOT NHS	00.030 RP 68- 6	RAMP 6 FR IS 68 EB TO MD 948AD SB	2	22I	999
					00.050	BEGIN BRIDGE			
					00.070 IS 68	NATIONAL FREEWAY			
					00.070	STRUC #1150			
					00.070	EXIT #50			
					00.100	END BRIDGE			
					00.130		3	36I	
					00.140 RP 68- 2	RAMP 2 FR IS 68 WB TO MD 948AD NB			
					00.140 RP 68- 8	RAMP 8 FR MD 948AD SB TO IS 68 WB			
					00.200 CO481	PLEASANT VALLEY RD			
					00.200 SR 28	LAKEVIEW DR			

ROUTE NUMBER: MD948AE
INVENTORY DIRECTION: SOUTH
ROUTE NAME: ROCKY GAP RD

STATE SYSTEM	FUNCTIONAL CLASS	MEDIAN TYPE	ACCESS CONTROL	NHS	MILEPOINT	MILEPOINT DESCRIPTION	MARKED LANES	SURFACE WIDTH/TYPE*	AADT
STATE SECONDARY	R	RUR LOCAL	NONE	NOT NHS	02.420		2	20I	99
					02.420 CO457	ROCKY GAP RD (BACK)			
					02.540	BEGIN BRIDGE			
					02.560 IS 68	NATIONAL FREEWAY			
					02.560	STRUC #1151			
					02.590	END BRIDGE			
					02.600	STOP SIGN			
					02.600 MD144	NATIONAL PIKE			

ROUTE NUMBER: MD948AF
INVENTORY DIRECTION: NORTH
ROUTE NAME: JEFFRIES RD

STATE SYSTEM	FUNCTIONAL CLASS	MEDIAN TYPE	ACCESS CONTROL	NHS	MILEPOINT	MILEPOINT DESCRIPTION	MARKED LANES	SURFACE WIDTH/TYPE*	AADT
STATE SECONDARY	R	RUR LOCAL	NONE	NOT NHS	00.620		2	22I	204
					00.620 CO472	JEFFRIES RD (BACK)			
					00.730	BEGIN BRIDGE			
					00.750 IS 68	NATIONAL FREEWAY			
					00.750	STRUC #1155			
					00.770	END BRIDGE			

*A,B = UNIMPROVED; C = GRADED & DRAINED; D,E = SOIL,GRAVEL,STONE; F,G = LOW TYPE BITUMINOUS
H,I = HIGH TYPE BITUMINOUS; J = CONCRETE; K= BRICK; L = BLOCK

STATE HIGHWAY ADMINISTRATION OF MARYLAND
HIGHWAY INFORMATION SERVICES DIVISION
DATA SUPPORT GROUP

STATE HIGHWAY LOCATION REFERENCE

COUNTY: ALLEGANY
DISTRICT: 6
DATE: 12/31/02

ROUTE NUMBER: MD948AF CONTINUED
INVENTORY DIRECTION: NORTH
ROUTE NAME: JEFFRIES RD

STATE SYSTEM	FUNCTIONAL CLASS	MEDIAN TYPE	ACCESS CONTROL	NHS	MILEPOINT	MILEPOINT DESCRIPTION	MARKED LANES	SURFACE WIDTH/TYPE*	AADT
STATE SECONDARY	R RUR LOCAL	NONE (UNDIV)	NONE	NOT NHS	00.910 CO472	JEFFRIES RD (AHEAD)	2	22I	204

ROUTE NUMBER: MD948AL
INVENTORY DIRECTION: SOUTH
ROUTE NAME: MV SMITH RD

STATE SYSTEM	FUNCTIONAL CLASS	MEDIAN TYPE	ACCESS CONTROL	NHS	MILEPOINT	MILEPOINT DESCRIPTION	MARKED LANES	SURFACE WIDTH/TYPE*	AADT
STATE SECONDARY	R RUR MINOR COLL	NONE (UNDIV)	NONE	NOT NHS	01.530		2	24I	999
					01.530 CO570	M V SMITH RD (BACK)			
					01.580	SPEED LIMIT 40 MPH			
					01.650 RP 68- 8	RAMP 8 FR MD 948AL SB TO IS 68 WB			
					01.660 RP 68- 7	RAMP 7 FR IS 68 WB TO MD 948AL SB			
					01.780	BEGIN BRIDGE			
	RUR LOCAL				01.800				99
					01.800 IS 68	NATIONAL FREEWAY			
					01.800	STRUC #1130			
					01.800	EXIT #64			
					01.820	END BRIDGE			
					01.860 RP 68- 6	RAMP 6 FR IS 68 EB TO MD 948AL SB			
					01.860 RP 68- 4	RAMP 4 FR MD 948AL NB TO IS 68 EB			
					01.900		2	20I	
					01.900 SR 33	FORESTY CT			
					02.000		2	34I	
					02.000 SR 10	NO NAME			
					02.020 CO570	M V SMITH RD (AHEAD)			

ROUTE NUMBER: MD948AM
INVENTORY DIRECTION: WEST
ROUTE NAME: FLINTSTONE DR

STATE SYSTEM	FUNCTIONAL CLASS	MEDIAN TYPE	ACCESS CONTROL	NHS	MILEPOINT	MILEPOINT DESCRIPTION	MARKED LANES	SURFACE WIDTH/TYPE*	AADT
STATE SECONDARY	R RUR LOCAL	NONE (UNDIV)	NONE	NOT NHS	00.000		2	22I	99
					00.000 CO740	BLACK VALLEY RD (BACK)			
					00.000 CO505	FLINTSTONE CREEK RD			
					00.000 MD948AO	BLACK VALLEY RD			
					00.000	STOP SIGN			
					00.100	ATHLETIC FIELD			

*A,B = UNIMPROVED; C = GRADED & DRAINED; D,E = SOIL, GRAVEL, STONE; F,G = LOW TYPE BITUMINOUS
H,I = HIGH TYPE BITUMINOUS; J = CONCRETE; K = BRICK; L = BLOCK

STATE HIGHWAY ADMINISTRATION OF MARYLAND
HIGHWAY INFORMATION SERVICES DIVISION
DATA SUPPORT GROUP

STATE HIGHWAY LOCATION REFERENCE

COUNTY: ALLEGANY
DISTRICT: 6
DATE: 12/31/02

ROUTE NUMBER: MD948AM CONTINUED
INVENTORY DIRECTION: WEST
ROUTE NAME: FLINTSTONE DR

STATE SYSTEM	FUNCTIONAL CLASS	MEDIAN TYPE	ACCESS CONTROL	NHS	MILEPOINT	MILEPOINT DESCRIPTION	MARKED LANES	SURFACE WIDTH/TYPE*	AADT
STATE SECONDARY	R RUR LOCAL	NONE (UNDIV)	NONE	NOT NHS	00.250 RP 68- 5	RAMP 5 FR IS 68 SB TO MD 948AM EB	2	22I	99
					00.250	EXIT #56			
					00.260 RP 68- 7	RAMP 7 FR MD 948AM WB TO IS 68 SB			
					00.610	ROAD END			

ROUTE NUMBER: MD948AO
INVENTORY DIRECTION: SOUTH
ROUTE NAME: BLACK VALLEY RD

STATE SYSTEM	FUNCTIONAL CLASS	MEDIAN TYPE	ACCESS CONTROL	NHS	MILEPOINT	MILEPOINT DESCRIPTION	MARKED LANES	SURFACE WIDTH/TYPE*	AADT
STATE SECONDARY	R RUR MINOR COLL	NONE (UNDIV)	NONE	NOT NHS	00.000		2	20I	999
					00.000 CO505	FLINTSTONE CREEK RD (BACK)			
					00.000 CO740	BLACK VALLEY RD			
					00.000 MD948AM	FLINTSTONE DR			
					00.190		2	24I	
					00.190 IS 68	NATIONAL FREEWAY			
					00.190	STRUC #1077			
					00.310	STOP SIGN			
					00.310 MD144	OLD NATIONAL PIKE			
					00.310 CO848	MURLEYS BRANCH RD (AHEAD)			

ROUTE NUMBER: MD948C
INVENTORY DIRECTION: NORTH
ROUTE NAME: NO NAME

STATE SYSTEM	FUNCTIONAL CLASS	MEDIAN TYPE	ACCESS CONTROL	NHS	MILEPOINT	MILEPOINT DESCRIPTION	MARKED LANES	SURFACE WIDTH/TYPE*	AADT
STATE SECONDARY	R RUR LOCAL	NONE (UNDIV)	NONE	NOT NHS	00.000		2	26I	99
					00.000 MD144	NATIONAL PIKE			
					00.000	STOP SIGN			
					00.020		2	22I	
					00.020 RP 68- 7	RAMP 7 FR MD 948C TO IS 68 WB			
					00.020	STOP SIGN			
					00.150		2	14I	
					00.170		2	12D&E	
					00.170	SIGN: PRIVATE PROPERTY			
					00.390	ROAD END			

*A,B = UNIMPROVED; C = GRADED & DRAINED; D,E = SOIL,GRAVEL,STONE; F,G = LOW TYPE BITUMINOUS
H,I = HIGH TYPE BITUMINOUS; J = CONCRETE; K= BRICK; L = BLOCK

STATE HIGHWAY ADMINISTRATION OF MARYLAND
HIGHWAY INFORMATION SERVICES DIVISION
DATA SUPPORT GROUP

STATE HIGHWAY LOCATION REFERENCE

COUNTY: ALLEGANY
DISTRICT: 6
DATE: 12/31/02

ROUTE NUMBER: MD948M
INVENTORY DIRECTION: WEST
ROUTE NAME: W WILSON RD

STATE SYSTEM	FUNCTIONAL CLASS	MEDIAN TYPE	ACCESS CONTROL	NHS	MILEPOINT	MILEPOINT DESCRIPTION	MARKED LANES	SURFACE WIDTH/TYPE*	AADT
STATE SECONDARY	R RUR LOCAL	NONE (UNDIV)	NONE	NOT NHS	00.000		2	22I	99
					00.000 MD144	NATIONAL PIKE			
					00.070		2	22H	
					00.370		2	28H	
					00.440 CO502	STREET RD			
					00.440 CO501	WEST WILSON RD (AHEAD)			

ROUTE NUMBER: MD948Y
INVENTORY DIRECTION: NORTH
ROUTE NAME: HIGH GERMANY RD

STATE SYSTEM	FUNCTIONAL CLASS	MEDIAN TYPE	ACCESS CONTROL	NHS	MILEPOINT	MILEPOINT DESCRIPTION	MARKED LANES	SURFACE WIDTH/TYPE*	AADT
STATE SECONDARY	R RUR LOCAL	NONE (UNDIV)	NONE	NOT NHS	00.000		2	24I	99
					00.000 US 40SC	NATIONAL PIKE			
					00.000	STOP SIGN			
					00.030 RP 68- 6	RAMP 6 FR IS 68 EB TO MD 948Y SB			
					00.030 RP 68- 4	RAMP 4 FR MD 948Y NB TO IS 68 EB			
					00.040	BEGIN BRIDGE			
					00.070 IS 68	NATIONAL FREEWAY			
					00.070	STRUC #1128			
					00.070	EXIT #72			
					00.090	END BRIDGE			
					00.110 RP 68- 2	RAMP 2 FR IS 68 WB TO MD 948Y NB			
					00.290 RP 68- 8	RAMP 8 FR MD 948Y SB TO IS 68 WB			
					00.330	2 - 15' MULTI-PLATE PIPES			
					00.350 CO601	EARTH RD			
					00.370	STRUC #W0011 SIDELING HILL CREEK			
					00.370	WASHINGTON CO/L			

ROUTE NUMBER: MD949
INVENTORY DIRECTION: NORTH
ROUTE NAME: W BRADDOCK RD

STATE SYSTEM	FUNCTIONAL CLASS	MEDIAN TYPE	ACCESS CONTROL	NHS	MILEPOINT	MILEPOINT DESCRIPTION	MARKED LANES	SURFACE WIDTH/TYPE*	AADT
STATE SECONDARY	R URB LOCAL	NONE (UNDIV)	NONE	NOT NHS	00.000		2	24I	99
					00.000 MD658	VOCKE RD			
					00.000 CO331	CLUBHOUSE RD (BACK)			

*A,B = UNIMPROVED; C = GRADED & DRAINED; D,E = SOIL,GRAVEL,STONE; F,G = LOW TYPE BITUMINOUS
H,I = HIGH TYPE BITUMINOUS; J = CONCRETE; K = BRICK; L = BLOCK

STATE HIGHWAY LOCATION REFERENCE

COUNTY: ALLEGANY
DISTRICT: 6
DATE: 12/31/02

ROUTE NUMBER: MD949 CONTINUED
INVENTORY DIRECTION: NORTH
ROUTE NAME: W BRADDOCK RD

STATE SYSTEM	FUNCTIONAL CLASS	MEDIAN TYPE	ACCESS CONTROL	NHS	MILEPOINT	MILEPOINT DESCRIPTION	MARKED LANES	SURFACE WIDTH/TYPE*	AADT
STATE SECONDARY	R URB LOCAL	NONE (UNDIV)	NONE	NOT NHS	00.000	STOP SIGN	2	24I	99
					00.050	SPEED LIMIT 30 MPH			
					00.250	SHA DISTRICT 6 OFFICE			
					00.560	ROAD END			

ROUTE NUMBER: MD949A
INVENTORY DIRECTION: EAST
ROUTE NAME: NO NAME

STATE SYSTEM	FUNCTIONAL CLASS	MEDIAN TYPE	ACCESS CONTROL	NHS	MILEPOINT	MILEPOINT DESCRIPTION	MARKED LANES	SURFACE WIDTH/TYPE*	AADT
STATE SECONDARY	R URB LOCAL	NONE (UNDIV)	NONE	NOT NHS	00.000		2	26I	0
					00.000 MD 53	WINCHESTER RD			
					00.050		2	24I	
					00.120	ROAD END			

ROUTE NUMBER: MD951
INVENTORY DIRECTION: NORTH
ROUTE NAME: VINE ST

STATE SYSTEM	FUNCTIONAL CLASS	MEDIAN TYPE	ACCESS CONTROL	NHS	MILEPOINT	MILEPOINT DESCRIPTION	MARKED LANES	SURFACE WIDTH/TYPE*	AADT
STATE SECONDARY	R URB LOCAL	NONE (UNDIV)	NONE	NOT NHS	00.000		2	18I	99
					00.000 MD 53	WINCHESTER RD			
					00.000 OP444	MRI RD (BACK)			
					00.000	STOP SIGN			
					00.020		2	20I	
					00.020 OP 85	OLEANDER DR			
					00.070 CO280	FERN ST			
					00.210 OP 84	VINE ST			
					00.230 MD 53	WINCHESTER RD			

ROUTE NUMBER: MD952
INVENTORY DIRECTION: NORTH
ROUTE NAME: HILLCREST DR

STATE SYSTEM	FUNCTIONAL CLASS	MEDIAN TYPE	ACCESS CONTROL	NHS	MILEPOINT	MILEPOINT DESCRIPTION	MARKED LANES	SURFACE WIDTH/TYPE*	AADT
STATE SECONDARY	R URB LOCAL	NONE (UNDIV)	NONE	NOT NHS	00.000		2	24I	99
					00.000 RP 68- 7	RAMP 7 FR IS 68 WB TO MD 952 SB			

*A,B = UNIMPROVED; C = GRADED & DRAINED; D,E = SOIL, GRAVEL, STONE; F,G = LOW TYPE BITUMINOUS
H,I = HIGH TYPE BITUMINOUS; J = CONCRETE; K = BRICK; L = BLOCK

STATE HIGHWAY ADMINISTRATION OF MARYLAND
HIGHWAY INFORMATION SERVICES DIVISION
DATA SUPPORT GROUP

STATE HIGHWAY LOCATION REFERENCE

COUNTY: ALLEGANY
DISTRICT: 6
DATE: 12/31/02

ROUTE NUMBER: MD952 CONTINUED
INVENTORY DIRECTION: NORTH
ROUTE NAME: HILLCREST DR

STATE SYSTEM	FUNCTIONAL CLASS	MEDIAN TYPE	ACCESS CONTROL	NHS	MILEPOINT	MILEPOINT DESCRIPTION	MARKED LANES	SURFACE WIDTH/TYPE*	AADT
STATE SECONDARY	R URB LOCAL	NONE (UNDIV)	NONE	NOT NHS	00.000 RP 68- 8	RAMP 8 FR MD 952 SB TO IS 68 WB	2	24I	99
					00.040 OP174	NO NAME			
					00.070		2	20I	
					00.120		2	22J	
					00.120	BEGIN BRIDGE			
					00.140 IS 68	NATIONAL FREEWAY			
					00.140	STRUC #1081			
					00.140	EXIT #45			
					00.160		2	20I	
					00.160	END BRIDGE			
					00.170 OP175	NO NAME			
					00.170 MD952A	RANNELLS RD			
					00.220 RP 68- 4	RAMP 4 FR MD 952 NB TO IS 68 EB			
					00.220 RP 68- 6	RAMP 6 FR IS 68 EB TO MD 952 SB			
					00.220	STOP SIGN			
					00.310 OP176	NO NAME (AHEAD)			
					00.310	ST PAUL DR (PVT)			

ROUTE NUMBER: MD952A
INVENTORY DIRECTION: EAST
ROUTE NAME: RANNELLS RD

STATE SYSTEM	FUNCTIONAL CLASS	MEDIAN TYPE	ACCESS CONTROL	NHS	MILEPOINT	MILEPOINT DESCRIPTION	MARKED LANES	SURFACE WIDTH/TYPE*	AADT
STATE SECONDARY	R URB LOCAL	NONE (UNDIV)	NONE	NOT NHS	00.000		2	20I	99
					00.000 MD952	HILLCREST DR			
					00.000 OP175	NO NAME			
					00.000	STOP SIGN			
					00.080		2	16I	
					00.110		2	20I	
					00.120	AERIE RD (PVT)			
					00.180		2	10I	
					00.370	ROAD END			

*A,B = UNIMPROVED; C = GRADED & DRAINED; D,E = SOIL, GRAVEL, STONE; F,G = LOW TYPE BITUMINOUS
H,I = HIGH TYPE BITUMINOUS; J = CONCRETE; K = BRICK; L = BLOCK

STATE HIGHWAY ADMINISTRATION OF MARYLAND
HIGHWAY INFORMATION SERVICES DIVISION
DATA SUPPORT GROUP

STATE HIGHWAY LOCATION REFERENCE

COUNTY: ALLEGANY
DISTRICT: 6
DATE: 12/31/02

ROUTE NUMBER: MD956
INVENTORY DIRECTION: EAST
ROUTE NAME: NO NAME

STATE SYSTEM	FUNCTIONAL CLASS	MEDIAN TYPE	ACCESS CONTROL	NHS	MILEPOINT	MILEPOINT DESCRIPTION	MARKED LANES	SURFACE WIDTH/TYPE*	AADT
STATE SECONDARY	R RUR MAJ COLL	NONE (UNDIV)	NONE	NOT NHS	00.000		2	30I	6,275
					00.000 US220	MCMULLEN HWY			
					00.000	STOP SIGN			
					00.020		2	24I	
					00.020	SPURS TO & FR US 220			
					00.190	SPEED LIMIT 35 MPH			
					00.280	BEGIN BRIDGE			
					00.290	R/R #CSX 144 711 T			
					00.300	R/R #CSX 832 496 H			
					00.300	STRUC #1097			
					00.330	END BRIDGE			
					00.430	BEGIN BRIDGE			
					00.480	STRUC #1098 POTOMAC RIVER			
					00.480	WEST VIRGINIA ST/L			
					00.530	END BRIDGE			

*A,B = UNIMPROVED; C = GRADED & DRAINED; D,E = SOIL, GRAVEL, STONE; F,G = LOW TYPE BITUMINOUS
H,I = HIGH TYPE BITUMINOUS; J = CONCRETE; K = BRICK; L = BLOCK