

2002

Calendar Year

HIGHWAY LOCATION REFERENCE

ALL INTERSECTIONS

Data as of December 31, 2002

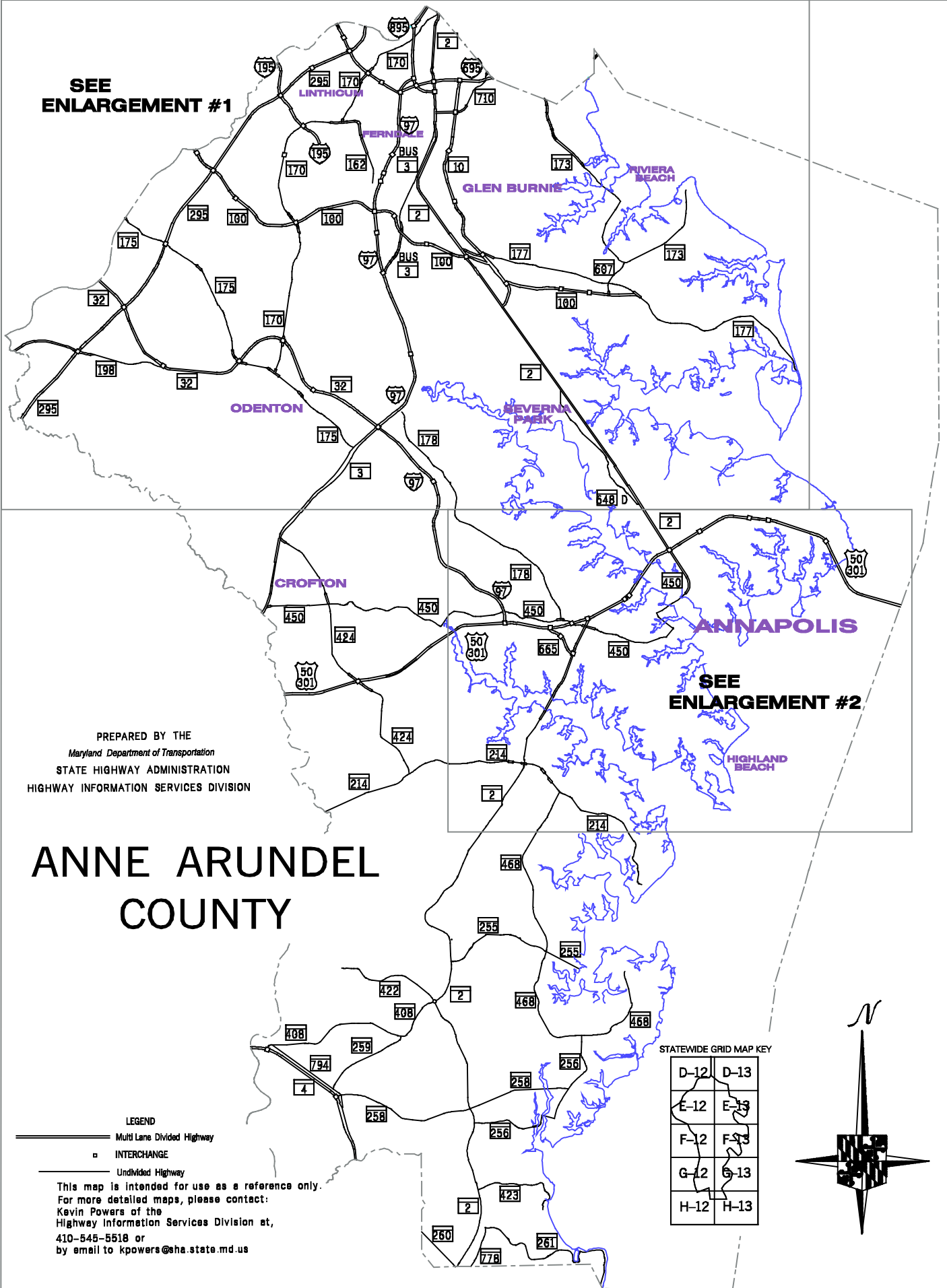
ANNE ARUNDEL

COUNTY

SHA DISTRICT #5

AA

SEE ENLARGEMENT #1



LINTHICUM
 FERNHOLE
 GLEN BURNIE
 RIVIERA BEACH
 BEVERLY PARK
 ODENTON

CROFTON

ANNAPOLIS

SEE ENLARGEMENT #2

HIGHLAND BEACH

PREPARED BY THE
 Maryland Department of Transportation
 STATE HIGHWAY ADMINISTRATION
 HIGHWAY INFORMATION SERVICES DIVISION


ANNE ARUNDEL COUNTY

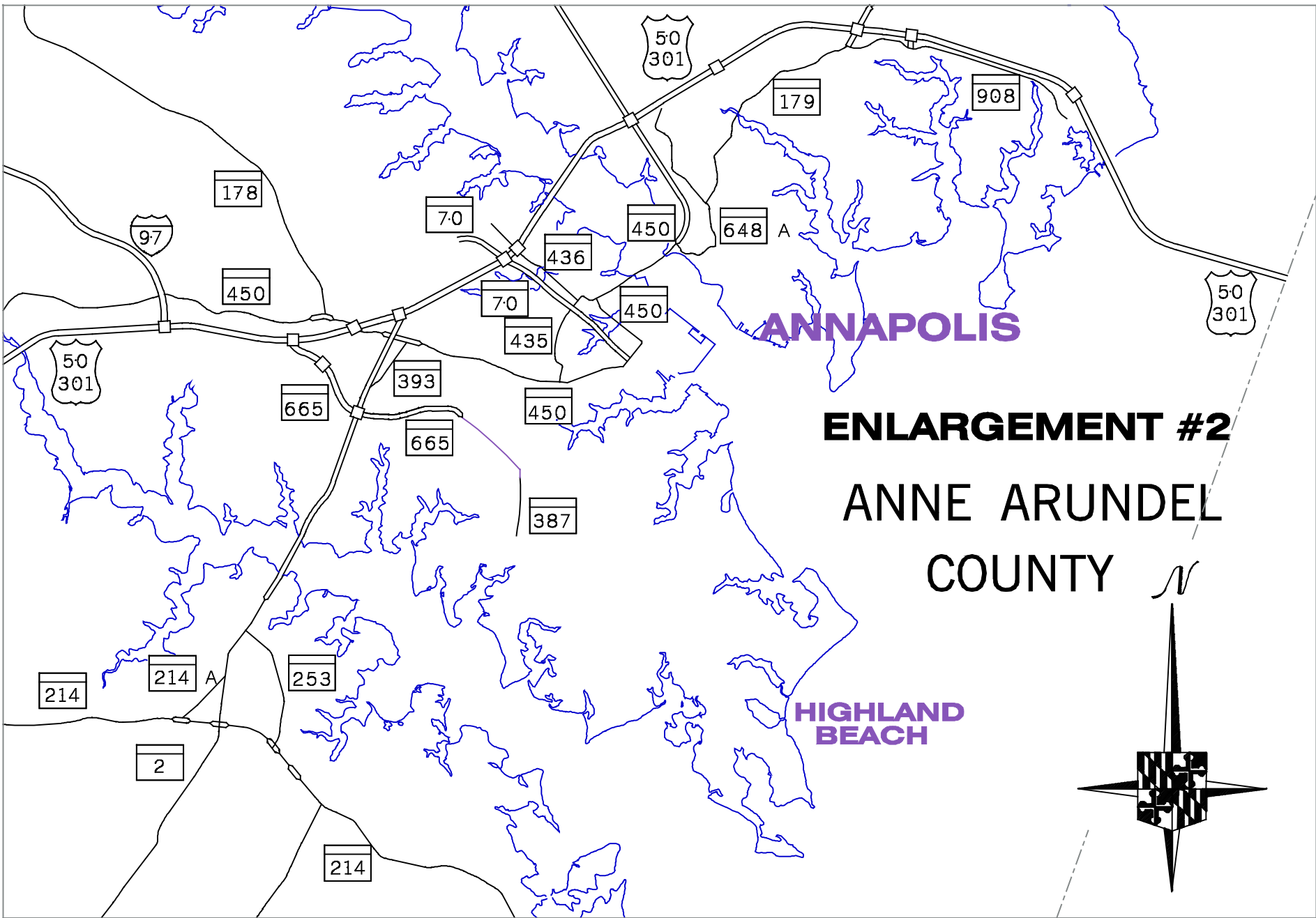
LEGEND
 Multi Lane Divided Highway
 INTERCHANGE
 Undivided Highway

This map is intended for use as a reference only.
 For more detailed maps, please contact:
 Kevin Powers of the
 Highway Information Services Division at,
 410-545-5518 or
 by email to kpowers@ha.state.md.us

STATEWIDE GRID MAP KEY

D-12	D-13
E-12	E-13
F-12	F-13
G-12	G-13
H-12	H-13





ANNAPOLIS

ENLARGEMENT #2

ANNE ARUNDEL

COUNTY

N

**HIGHLAND
BEACH**

ROUTE ALERT LIST

ANNE ARUNDEL COUNTY

- MD 70-A, North Lawrence Avenue (formerly a portion of OP 879). From MD 70 to a point 0.15 mile north was relocated under contracts AA-316-301-570 and AA315-501-572.
- MD 70-B, Tidewater Colony Drive(formerly a portion of CO 2796). From MD 70 to a point .09 mile south was relocated under contracts AA-316-301-570 and AA315-501-572.
- MD 70-C, Bestgate Road(formerly a portion of CO 5463). From MD 70 to a point .08 mile north and east was relocated under contracts AA-316-301-570 and AA315-501-572.
- MD 162-A, Cromwell Park Drive. Part transferred to Anne Arundel County. From ramps to and from I-97 to a point 0.40 mile north now part of CO 6228.
- MD 198, Laurel-Fort Meade Road. Extended and relocated. Now intersects MD 32 at new interchange.
- MD 665-D, Fairfax Rd. Transferred to Annapolis. Now 0.00-0.02 of MU 1070.
- MD 713-F, Arundel Mills Blvd. - maintained by SHA.
- MD 999-D, Old Hammonds Ferry Road. Transferred to Anne Arundel County. Now CO 3639.

MARYLAND STATE HIGHWAY ADMINISTRATION
HIGHWAY INFORMATION SERVICES DIVISION
STATE MAINTAINED HIGHWAYS ON THE NATIONAL HIGHWAY SYSTEM
AS OF DECEMBER 31, 2002

08/06/2003

The National Highway System (NHS) route information is now integrated with the Highway Location Reference (HLR) listing. The route numbers are listed here on this page as a reference. Please refer to the route information in the HLR to determine the status of those individual sections of state roadway which are of interest.

COUNTY: ANNE ARUNDEL

ROUTE	TOTAL LENGTH	NHS TYPE
IS 97	17.62	NHS SYSTEM
IS 195	2.56	NHS SYSTEM
IS 595	10.62	NHS SYSTEM
IS 695	2.92	NHS SYSTEM
IS 895	0.80	NHS SYSTEM
IS 895 A	0.71	NHS SYSTEM
IS 895 B	1.36	NHS SYSTEM
MD 2	8.40	NHS SYSTEM
MD 3	7.11	NHS SYSTEM
MD 4	4.77	NHS SYSTEM
MD 10	6.69	NHS SYSTEM
MD 32	10.60	NHS SYSTEM
MD 100	10.92	NHS SYSTEM
MD 162	2.31	AIRPORT
MD 170	3.47	AIRPORT
MD 170	0.96	PUBLIC TRANSIT
MD 176	0.26	AIRPORT
MD 295	8.90	NHS SYSTEM
MD 648 E	0.38	PUBLIC TRANSIT
MD 695	2.48	NHS SYSTEM
US 50	9.26	NHS SYSTEM

STATE HIGHWAY ADMINISTRATION OF MARYLAND
HIGHWAY INFORMATION SERVICES DIVISION
DATA SUPPORT GROUP

STATE HIGHWAY LOCATION REFERENCE

COUNTY: ANNE ARUNDEL

DISTRICT: 5

DATE: 12/31/02

ROUTE NUMBER: MD 2

INVENTORY DIRECTION: NORTH

ROUTE NAME: SOLOMONS ISLAND RD

STATE SYSTEM	FUNCTIONAL CLASS	MEDIAN TYPE	ACCESS CONTROL	NHS	MILEPOINT	MILEPOINT DESCRIPTION	MARKED LANES	SURFACE WIDTH/TYPE*	AADT
STATE PRIMARY	R RUR MAJ COLL	NONE (UNDIV)	NONE	NOT NHS	00.000		2	50I	10,575
					00.000	CALVERT CO/L			
					00.050		2	24I	
					00.220	SPEED LIMIT 50 MPH			
					01.220	CO5201 FRIENDSHIP RD			
					01.220	CO3518 SANSBURY RD			
					01.920	CO5361 OLD SOLOMONS ISLAND RD			
					01.920	CO4971 SCRIVNER DR			
					02.040	MD 2AB NO NAME			
					02.150	SPUR TO MD 778N			
					02.220	MD778N OLD SOLOMONS ISLAND RD			
					02.310				14,375
					02.310	MD423 FAIRHAVEN RD			
					02.310	CO3535 JEWELL RD			
					03.220	CO3506 OLD SOLOMONS ISLAND RD			
					03.500	WILKERSON FIELD			
					03.860	MD778G OLD SOLOMONS ISLAND RD			
					04.020	MD778G OLD SOLOMONS ISLAND RD			
					04.070	MD778F OLD SOLOMONS ISLAND RD			
					04.290	MD256 DEALE RD			
					04.550	MD778F OLD SOLOMONS ISLAND RD			
		UNPROTECTED			04.630				
					04.720				12,375
					04.720	MD258 BAY FRONT RD			
					04.720	TRAFFIC SIGNAL			
					04.740	SPUR FR MD 258			
					04.760	SHA SALT DOME			
		NONE (UNDIV)			04.820				
					04.970	MD778M OLD SOLOMONS ISLAND RD			
					05.050	ENT TO PARK & RIDE			
					05.460	OP1176 PORTLAND MANOR FARM RD			
					05.540	CO4917 OLD RIDGE PATH RD			
					05.860				13,175
					05.860	CO3342 NUTWELL RD			
					06.050	MD778J OLD SOLOMONS ISLAND RD			
					06.600	SPUR TO MD 778J			
					07.230	OP4945 BATCHELORS CHOICE LA			

*A,B = UNIMPROVED; C = GRADED & DRAINED; D,E = SOIL, GRAVEL, STONE; F,G = LOW TYPE BITUMINOUS
H,I = HIGH TYPE BITUMINOUS; J = CONCRETE; K = BRICK; L = BLOCK

STATE HIGHWAY ADMINISTRATION OF MARYLAND
HIGHWAY INFORMATION SERVICES DIVISION
DATA SUPPORT GROUP

STATE HIGHWAY LOCATION REFERENCE

COUNTY: ANNE ARUNDEL

DISTRICT: 5

DATE: 12/31/02

ROUTE NUMBER: MD 2 CONTINUED
INVENTORY DIRECTION: NORTH
ROUTE NAME: SOLOMONS ISLAND RD

STATE SYSTEM	FUNCTIONAL CLASS	MEDIAN TYPE	ACCESS CONTROL	NHS	MILEPOINT	MILEPOINT DESCRIPTION	MARKED LANES	SURFACE WIDTH/TYPE*	AADT
STATE PRIMARY	R RUR MAJ COLL	NONE (UNDIV)	NONE	NOT NHS	07.370	SCHOOL FLASHER	2	24I	13,175
					07.630 MD778Q	OLD SOLOMONS ISLAND RD			
					07.780	SCHOOL FLASHER			
					07.800	SPEED LIMIT 40 MPH			
					07.810	LOTHIAN ELEMENTARY SCHOOL			
					07.830 MD778E	OLD SOLOMONS ISLAND RD			
					07.870	HARWOOD-LOTHIAN VOL. FIRE DEPT.			
					08.020		2	32I	
		CURBED			08.050		2	40I	
					08.050	BEGIN ROUNDABOUT			
	RUR MINOR ART				08.060				17,475
					08.060 MD422	BAYARD RD			
					08.060 MD408	MT ZION RD			
					08.060	LOTHIAN ROUNDABOUT			
		NONE (UNDIV)			08.070		2	32I	
					08.070	END ROUNDABOUT			
					08.100		2	24I	
					08.430 CO3556	ARK RD			
					08.470	SPEED LIMIT 50 MPH			
					08.530 OP5408	SOLITUDE CT			
					08.890 CO3557	GRAYS RD			
					09.170	BETHEL LA			
					09.360 MD255	OWENSVILLE RD			
					09.960 MD778D	OLD SOLOMONS ISLAND RD			
					10.090 MD778D	OLD SOLOMONS ISLAND RD			
					10.420 CO3340	OWENSVILLE SUDLEY RD			
					10.700 CO4916	OLD SOLOMONS ISLAND RD			
					10.700 CO3552	POLLING HOUSE RD			
					11.050 CO4916	OLD SOLOMONS ISLAND RD			
					11.070 CO3550	HARWOOD RD			
		UNPROTECTED			11.100		2	22I	
					11.190	CROSSOVER			
					11.260	SOUTHERN HIGH SCHOOL			
					11.330	CROSSOVER			
		NONE (UNDIV)			11.390		2	24I	
					11.840 OP1180	NO NAME			
					12.040 CO3558	HARWOOD DR			

*A,B = UNIMPROVED; C = GRADED & DRAINED; D,E = SOIL, GRAVEL, STONE; F,G = LOW TYPE BITUMINOUS
H,I = HIGH TYPE BITUMINOUS; J = CONCRETE; K = BRICK; L = BLOCK

STATE HIGHWAY ADMINISTRATION OF MARYLAND
HIGHWAY INFORMATION SERVICES DIVISION
DATA SUPPORT GROUP

STATE HIGHWAY LOCATION REFERENCE

COUNTY: ANNE ARUNDEL

DISTRICT: 5

DATE: 12/31/02

ROUTE NUMBER: MD 2 CONTINUED
INVENTORY DIRECTION: NORTH
ROUTE NAME: SOLOMONS ISLAND RD

STATE SYSTEM	FUNCTIONAL CLASS	MEDIAN TYPE	ACCESS CONTROL	NHS	MILEPOINT	MILEPOINT DESCRIPTION	MARKED LANES	SURFACE WIDTH/TYPE*	AADT
STATE PRIMARY	R	RUR MINOR ART	NONE	NOT NHS	12.230	OP1181 MARYS MOUNT RD	2	24I	17,475
					12.640	SIGN: BIRDSVILLE			
					13.120	CO3322 MILL SWAMP RD			
					13.330				19,275
					13.330	CO2735 BIRDSVILLE RD			
					13.580	CEDAR STABLES RD			
					13.680	CO5743 GRAY BEECH CT			
					13.680	CO4915 OLD BIRDSVILLE RD			
					13.770	JESSIE RD (PVT)			
					14.070	CO5476 JORDAN TAYLOR LA			
					14.210	CO4915 OLD BIRDSVILLE RD			
					14.280	OP987 SWALLOW LA			
					14.880	CO3153 SOUTH RIVER CLUBHOUSE RD			
					14.890	CO2746 BRICK CHURCH RD			
					15.096		2	48I	
					15.205	CO5828 COLONY CROSSING			
					15.205	OP5527 COLONY CROSSING			
					15.312		2	24I	
					15.560	GOLF CART BRIDGE			
					15.580	CO5828 COLONY CROSSING			
					15.580	COLONY CROSSING (PVT)			
					16.040	CO3095 STEPNEYS LA			
		CURBED			16.090		4	48I	
					16.180	SPUR TO MD 214			
					16.180	SPUR FR MD 214			
		URB OPA			16.190				30,075
					16.190	MD214 CENTRAL AVE			
					16.190	TRAFFIC SIGNAL			
					16.190	CROSSOVER			
					16.210	SPUR TO MD 214			
					16.220	SPUR FR MD 214			
					16.270	SPEED LIMIT 40 MPH			
					16.360	CO3034 PUDDINGTON RD			
					16.360	CROSSOVER			
					16.480	CO5738 MITCHELLS CHANCE RD			
					16.480	TRAFFIC SIGNAL			
					16.480	CROSSOVER			

*A,B = UNIMPROVED; C = GRADED & DRAINED; D,E = SOIL, GRAVEL, STONE; F,G = LOW TYPE BITUMINOUS
H,I = HIGH TYPE BITUMINOUS; J = CONCRETE; K = BRICK; L = BLOCK

STATE HIGHWAY ADMINISTRATION OF MARYLAND
HIGHWAY INFORMATION SERVICES DIVISION
DATA SUPPORT GROUP

STATE HIGHWAY LOCATION REFERENCE

COUNTY: ANNE ARUNDEL

DISTRICT: 5

DATE: 12/31/02

ROUTE NUMBER: MD 2 CONTINUED
INVENTORY DIRECTION: NORTH
ROUTE NAME: SOLOMONS ISLAND RD

STATE SYSTEM	FUNCTIONAL CLASS	MEDIAN TYPE	ACCESS CONTROL	NHS	MILEPOINT	MILEPOINT DESCRIPTION	MARKED LANES	SURFACE WIDTH/TYPE*	AADT
STATE PRIMARY	R URB OPA	CENTER TLA (UNDIV)	NONE	NOT NHS	16.610		4	48I	30,075
					16.680		2	36I	
					16.680 MD214A	PIKE RIDGE RD			
					16.710	SPUR TO MD 214A			
					16.800 CO3044	STEWART DR			
					16.890		3	36I	
					16.890 CO3047	SOUTHDOWN RD			
					16.890	TRAFFIC SIGNAL			
					16.940 OP981	CHIPOURAS RD			
					17.000 CO3057	DENTAL RD			
		NONE (UNDIV)			17.160		4	42I	
					17.210		4	58I	53,575
					17.210 MD253	MAYO RD			
					17.210	TRAFFIC SIGNAL			
					17.270 CO3058	MARYLAND AVE			
					17.310		4	48I	
		UNPROTECTED			17.530				
					17.530 OP980	WAREHOUSE CREEK LA			
		CURBED			17.590		4	52I	
					17.590	CROSSOVER			
					17.600 OP979	COLLISON LEE LA			
					17.680 CO3064	VIRGINIA AVE			
					17.680 MD553A	SOUTH RIVER RD			
					17.680	TRAFFIC SIGNAL			
					17.720	SPUR TO MD 553A			
					17.740	SPUR TO MD 553A			
					17.740	DIRECTIONAL CROSSOVER			
					17.810	SPEED LIMIT 50 MPH			
		POSITIVE BARRIER			17.850		4	48I	
					17.850	BEGIN BRIDGE			
					18.070	STRUC #2010 SOUTH RIVER			
					18.300 MD553C	SOUTH RIVER RD			
					18.300	END BRIDGE			
		CURBED			18.320				
					18.370	SPUR TO MD 553C			
					18.490 CO2865	OAK GROVE RD			
					18.490 MD553B	SOUTH RIVER RD			

*A,B = UNIMPROVED; C = GRADED & DRAINED; D,E = SOIL, GRAVEL, STONE; F,G = LOW TYPE BITUMINOUS
H,I = HIGH TYPE BITUMINOUS; J = CONCRETE; K = BRICK; L = BLOCK

STATE HIGHWAY ADMINISTRATION OF MARYLAND
HIGHWAY INFORMATION SERVICES DIVISION
DATA SUPPORT GROUP

STATE HIGHWAY LOCATION REFERENCE

COUNTY: ANNE ARUNDEL

DISTRICT: 5

DATE: 12/31/02

ROUTE NUMBER: MD 2 CONTINUED
INVENTORY DIRECTION: NORTH
ROUTE NAME: SOLOMONS ISLAND RD

STATE SYSTEM	FUNCTIONAL CLASS	MEDIAN TYPE	ACCESS CONTROL	NHS	MILEPOINT	MILEPOINT DESCRIPTION	MARKED LANES	SURFACE WIDTH/TYPE*	AADT
STATE PRIMARY	R URB OPA	CURBED	NONE	NOT NHS	18.490	CROSSOVER	4	48I	53,575
					18.520 CO2866	SUNSET DR			
					18.630 OP890	NO NAME			
					18.660 CO5212	POPLAR POINT RD			
					18.710	CROSSOVER			
					18.870	CROSSOVER			
					18.980 OP892	VALLEY PARK FARM RD			
					19.000	HALL DR (PVT)			
					19.030 CO2864	WALLACE MANOR RD			
					19.070 CO2857	TARRAGON LA			
					19.070	TRAFFIC SIGNAL			
					19.250 OP893	HOMEPORT FARM RD			
					19.370		6	80I	
					19.370 CO2854	LAKE SHORE DR			
					19.370 CO4155	ADMIRAL COCHRANE RD			
					19.370	TRAFFIC SIGNAL			
					19.370	CROSSOVER			
					19.490 CO2851	WILELINOR DR			
					19.490 RP665- 6	RAMP 6 FR RAMP 3 (FR MD 665) TO MD 2			
					19.550 RP665- 3	RAMP 3 FR MD 665 TO MD 2			
					19.550 MD665E	GRAND OAK DR			
					19.550	TRAFFIC SIGNAL			
					19.550	CROSSOVER			
					19.600 RP665- 4	RAMP 4 FR MD 2 TO MD 665			
					19.630 RP665- 5	RAMP 5 FR MD 2 TO MD 665			
					19.660	BEGIN BRIDGE			
					19.680				27,275
					19.680 MD665	ARIS T ALLEN BLVD			
					19.680	STRUC #2165			
					19.700	END BRIDGE			
					19.720 RP665- 1	RAMP 1 FR MD 2 TO MD 665			
					19.750 RP665- 8	RAMP 8 FR MD 2 TO MD 665			
					19.800		5	80I	
					19.800 RP665- 2	RAMP 2 FR MD 665 TO MD 2			
					19.800 OP5228	ANNAPOLIS HARBOR CENTER DR			
					19.800	TRAFFIC SIGNAL			
					19.800	CROSSOVER			

*A,B = UNIMPROVED; C = GRADED & DRAINED; D,E = SOIL,GRAVEL,STONE; F,G = LOW TYPE BITUMINOUS
H,I = HIGH TYPE BITUMINOUS; J = CONCRETE; K= BRICK; L = BLOCK

STATE HIGHWAY ADMINISTRATION OF MARYLAND
HIGHWAY INFORMATION SERVICES DIVISION
DATA SUPPORT GROUP

STATE HIGHWAY LOCATION REFERENCE

COUNTY: ANNE ARUNDEL

DISTRICT: 5

DATE: 12/31/02

ROUTE NUMBER: MD 2 CONTINUED
INVENTORY DIRECTION: NORTH
ROUTE NAME: SOLOMONS ISLAND RD

STATE SYSTEM	FUNCTIONAL CLASS	MEDIAN TYPE	ACCESS CONTROL	NHS	MILEPOINT	MILEPOINT DESCRIPTION	MARKED LANES	SURFACE WIDTH/TYPE*	AADT
STATE PRIMARY	R URB OPA	CURBED	NONE	NOT NHS	19.820	SPUR FR RAMP 2	5	80I	27,275
					19.820	SPUR TO ANNAPOLIS HARBOR CENTER DR			
					19.930	SPUR TO MD 393			
					19.950	DIRECTIONAL CROSSOVER			
					19.970		5	60I	
					19.970 MD393	OLD SOLOMONS ISLAND RD			
					20.000	DIRECTIONAL CROSSOVER			
					20.020	SPEED LIMIT 40 MPH			
					20.170	SPUR FR FOREST DR			
			PARTIAL		20.190		4	48I	
					20.190 CO2836	FOREST DR			
					20.190 MU1165	FOREST DR			
					20.190	TRAFFIC SIGNAL			
					20.190	CROSSOVER			
					20.210	SPUR FR FOREST DR			
					20.210	SPUR TO FOREST DR			
					20.370	SPUR TO SOMERVILLE RD			
					20.390	SPUR FR SOMERVILLE RD			
					20.390	DIRECTIONAL CROSSOVER			
					20.400 CO2834	SOMERVILLE RD			
					20.400 CO5250	SOMERVILLE RD			
					20.410	SPUR FR SOMERVILLE RD			
					20.410	SPUR TO SOMERVILLE RD			
					20.410	DIRECTIONAL CROSSOVER			
					20.520	SPUR TO MD 450			
					20.520	SPUR FR MD 450			
					20.540				22,375
					20.540 MD450	WEST ST			
					20.540	TRAFFIC SIGNAL			
					20.540	CROSSOVER			
					20.550	SPUR FR MD 450			
					20.550	SPUR TO MD 450			
		UNPROTECTED			20.680				
					20.850	IS 595 (WB/L)			
					20.850 RP595- 9	RAMP 9 FR IS 595 TO MD 2			
					20.850	STRUC #2033			
					20.850	EXIT #23			

*A,B = UNIMPROVED; C = GRADED & DRAINED; D,E = SOIL, GRAVEL, STONE; F,G = LOW TYPE BITUMINOUS
H,I = HIGH TYPE BITUMINOUS; J = CONCRETE; K = BRICK; L = BLOCK

STATE HIGHWAY ADMINISTRATION OF MARYLAND
HIGHWAY INFORMATION SERVICES DIVISION
DATA SUPPORT GROUP

STATE HIGHWAY LOCATION REFERENCE

COUNTY: ANNE ARUNDEL
DISTRICT: 5
DATE: 12/31/02

ROUTE NUMBER: MD 2 CONTINUED
INVENTORY DIRECTION: NORTH
ROUTE NAME: SOLOMONS ISLAND RD

STATE SYSTEM	FUNCTIONAL CLASS	MEDIAN TYPE	ACCESS CONTROL	NHS	MILEPOINT	MILEPOINT DESCRIPTION	MARKED LANES	SURFACE WIDTH/TYPE*	AADT
STATE PRIMARY	R URB OPA	UNPROTECTED	PARTIAL	NOT NHS	20.850 IS595	JOHN HANSON HWY	4	48I	22,375
		POSITIVE BARRIER	NONE	NHS	23.870		3	39I	46,875
NAME: GOV RITCHIE HWY					23.870 US 50	JOHN HANSON HWY			
					23.870 MD450	GOV RITCHIE HWY (BACK)			
					23.870	STRUC #2100			
					23.870	STRUC #2101			
					23.870	EXIT #27			
					23.880 RP 50- 5	RAMP 5 FR MD 2 TO MD 450			
					23.890 RP 50- 7	RAMP 7 FR US 50 TO MD 2			
					23.930		3	43I	
					23.960 RP 50- 8	RAMP 8 FR MD 2 TO US 50			
					24.030		4	54I	
					24.080		3	40I	
					24.080 RP 50- 2	RAMP 2 FR US 50 TO MD 2			
		UNPROTECTED			24.230		4	48I	
					24.230	SPUR TO MD 648F			
					24.230	DIRECTIONAL CROSSOVER			
					24.270 MD648F	BALTO ANNAPOLIS BLVD			
					24.290	SPEED LIMIT 50 MPH			
					24.350 CO2566	CHAUTAUGUA RD			
					24.350	CROSSOVER			
					24.440 CO4643	BALTO ANNAPOLIS BLVD			
					24.730 CO4643	BALTO ANNAPOLIS BLVD			
					24.810		5	62I	
					24.810 CO4644	BALTO ANNAPOLIS BLVD			
					24.950		6	68I	
					25.120 CO2591	ARNOLD RD			
					25.120	TRAFFIC SIGNAL			
					25.120	CROSSOVER			
					25.260		5	58I	
					25.260 CO4644	BALTO ANNAPOLIS BLVD			
					25.440		4	48I	
					25.440 MD648D	BALTO ANNAPOLIS BLVD			
					25.440	CROSSOVER			
					25.690 CO2587	JOYCE LA			
					25.690 CO5441	JOYCE LA E			

*A,B = UNIMPROVED; C = GRADED & DRAINED; D,E = SOIL, GRAVEL, STONE; F,G = LOW TYPE BITUMINOUS
H,I = HIGH TYPE BITUMINOUS; J = CONCRETE; K = BRICK; L = BLOCK

STATE HIGHWAY ADMINISTRATION OF MARYLAND
HIGHWAY INFORMATION SERVICES DIVISION
DATA SUPPORT GROUP

STATE HIGHWAY LOCATION REFERENCE

COUNTY: ANNE ARUNDEL

DISTRICT: 5

DATE: 12/31/02

ROUTE NUMBER: MD 2 CONTINUED

INVENTORY DIRECTION: NORTH

ROUTE NAME: GOV RITCHIE HWY

STATE SYSTEM	FUNCTIONAL CLASS	MEDIAN TYPE	ACCESS CONTROL	NHS	MILEPOINT	MILEPOINT DESCRIPTION	MARKED LANES	SURFACE WIDTH/TYPE*	AADT
STATE PRIMARY	R URB OPA	UNPROTECTED	NONE	NHS	25.690	CROSSOVER	4	48I	46,875
					25.990	CROSSOVER			
					26.080	CO5332 BEECHWOOD RD			
					26.270	OP688 NO NAME			
					26.270	CO2414 MOORE RD			
					26.320	SPUR TO OP 687			
					26.320	CROSSOVER			
					26.350	OP687 NO NAME			
					26.560		5	60I	
					26.680		6	72I	
					26.730	OP5307 W CAMPUS DR			
					26.730	TRAFFIC SIGNAL			
					26.730	CROSSOVER			
					26.920	SPUR TO COLLEGE PKWY			
		POSITIVE BARRIER			26.970				59,915
					26.970	CO2420 COLLEGE PKWY			
					26.970	TRAFFIC SIGNAL			
					26.970	CROSSOVER			
					27.010	SPUR FR COLLEGE PKWY			
					27.020	CBC - 5'X134'X3'			
					27.170	SPUR FR MD 648D			
					27.240	SPUR TO MD 648D			
					27.240	DIRECTIONAL CROSSOVER			
					27.250	DIRECTIONAL CROSSOVER			
		UNPROTECTED			27.280				
					27.410	CROSSOVER			
					27.450	ATR STATION #0042			
					27.490				47,475
					27.490	CO2334 JONES STATION RD			
					27.490	TRAFFIC SIGNAL			
					27.490	CROSSOVER			
					27.510	SPUR FR JONES STATION RD			
					27.610	CO2349 MANHATTAN LA			
					27.660		4	48I	
					27.720	CROSSOVER			
					28.300	CROSSOVER			
		CURBED			28.520		6	72I	

*A,B = UNIMPROVED; C = GRADED & DRAINED; D,E = SOIL, GRAVEL, STONE; F,G = LOW TYPE BITUMINOUS
H,I = HIGH TYPE BITUMINOUS; J = CONCRETE; K = BRICK; L = BLOCK

STATE HIGHWAY ADMINISTRATION OF MARYLAND
HIGHWAY INFORMATION SERVICES DIVISION
DATA SUPPORT GROUP

STATE HIGHWAY LOCATION REFERENCE

COUNTY: ANNE ARUNDEL

DISTRICT: 5

DATE: 12/31/02

ROUTE NUMBER: MD 2 CONTINUED

INVENTORY DIRECTION: NORTH

ROUTE NAME: GOV RITCHIE HWY

STATE SYSTEM	FUNCTIONAL CLASS	MEDIAN TYPE	ACCESS CONTROL	NHS	MILEPOINT	MILEPOINT DESCRIPTION	MARKED LANES	SURFACE WIDTH/TYPE*	AADT
STATE PRIMARY	R URB OPA	CURBED	NONE	NHS	28.540	SIGN: SEVERNA PARK	6	72I	47,475
					28.700 CO2333	CYPRESS CREEK RD			
					28.700	TRAFFIC SIGNAL			
					28.700	CROSSOVER			
					28.850	STRUC # 2224			
					28.910				55,075
					28.910 CO2272	MCKINSEY RD			
					28.910	TRAFFIC SIGNAL			
					28.910	CROSSOVER			
					29.000	SPEED LIMIT 45 MPH			
					29.020	DIRECTIONAL CROSSOVER			
					29.030	DIRECTIONAL CROSSOVER			
					29.260 CO2321	ARUNDEL BEACH RD			
					29.390				55,375
					29.390 MD648D	BALTO ANNAPOLIS BLVD			
					29.390	TRAFFIC SIGNAL			
					29.390	CROSSOVER			
					29.440 CO2209	ROBINSON RD			
					29.440 CO5625	LEELYN DR			
					29.440	TRAFFIC SIGNAL			
					29.440	CROSSOVER			
					29.620	DIRECTIONAL CROSSOVER			
					29.890 CO2149	TOWN NECK RD			
					29.900	SPUR TO MD 648H			
					29.910 CO2150	WHITE RD			
					29.910 MD648H	BALTO ANNAPOLIS BLVD			
					29.910	TRAFFIC SIGNAL			
					29.910	CROSSOVER			
		UNPROTECTED			29.980		4	48I	
					30.070	SPEED LIMIT 50 MPH			
					30.090	CBC - 8'X110'X6'			
					30.310	SPUR TO CARLYN DR			
					30.330 CO5757	CARLYN DR			
					30.400	SPUR FR CARLYN DR			
					30.590 OP5473	CYPRESS RIDGE RD			
					30.660 CO2148	MADARY RD			
					30.720 OP608	COACHMANS RD			

*A,B = UNIMPROVED; C = GRADED & DRAINED; D,E = SOIL, GRAVEL, STONE; F,G = LOW TYPE BITUMINOUS
H,I = HIGH TYPE BITUMINOUS; J = CONCRETE; K = BRICK; L = BLOCK

STATE HIGHWAY ADMINISTRATION OF MARYLAND
HIGHWAY INFORMATION SERVICES DIVISION
DATA SUPPORT GROUP

STATE HIGHWAY LOCATION REFERENCE

COUNTY: ANNE ARUNDEL

DISTRICT: 5

DATE: 12/31/02

ROUTE NUMBER: MD 2 CONTINUED

INVENTORY DIRECTION: NORTH

ROUTE NAME: GOV RITCHIE HWY

STATE SYSTEM	FUNCTIONAL CLASS	MEDIAN TYPE	ACCESS CONTROL	NHS	MILEPOINT	MILEPOINT DESCRIPTION	MARKED LANES	SURFACE WIDTH/TYPE*	AADT
STATE PRIMARY	R URB OPA	UNPROTECTED	NONE	NHS	30.720	CROSSOVER	4	48I	55,375
					31.000 CO2041	MAGOTHY BRIDGE RD			
					31.000 CO2099	EARLEIGH HEIGHTS RD W			
					31.000	TRAFFIC SIGNAL			
					31.000	CROSSOVER			
					31.400	CROSSOVER			
					31.420	CBC - 4'X110'X3'			
					31.530 OP613	NO NAME			
					31.630 CO2085	HAMBURG ST			
					31.630 CO4480	HAMBURG ST			
					31.630	DIRECTIONAL CROSSOVER			
					31.630	DIRECTIONAL CROSSOVER			
					31.740	DIRECTIONAL CROSSOVER			
					31.750 CO2084	CHESTNUT ST			
					31.750 CO5626	CHESTNUT ST			
					31.760	DIRECTIONAL CROSSOVER			
					31.834	SPUR TO PASADENA RD			
					31.850				46,075
					31.850 CO5404	EAST WEST BLVD			
					31.850 CO2069	PASADENA RD			
					31.850	TRAFFIC SIGNAL			
					31.850	CROSSOVER			
					31.880 CO1421	WEST PASADENA RD			
					31.900	SPUR TO WEST PASADENA RD			
					31.980 CO2091	HASTINGS LA			
					32.100 OP605	ARCADA RD			
					32.190	SPUR TO MD 10			
STATE SECONDARY				NOT NHS	32.270				21,575
					32.270 MD 10	ARUNDEL EXPWY			
					32.270	TRAFFIC SIGNAL			
					32.270	CROSSOVER			
					32.370 CO1515	ELVATON DR			
					32.640 CO1514	WATERFORD RD			
					32.640 CO1515	ELVATON DR			
					32.640	CROSSOVER			
					32.690	CBC - 14'X110'X6'			
					32.820	SPEED LIMIT 45 MPH			

*A,B = UNIMPROVED; C = GRADED & DRAINED; D,E = SOIL, GRAVEL, STONE; F,G = LOW TYPE BITUMINOUS
H,I = HIGH TYPE BITUMINOUS; J = CONCRETE; K = BRICK; L = BLOCK

STATE HIGHWAY ADMINISTRATION OF MARYLAND
HIGHWAY INFORMATION SERVICES DIVISION
DATA SUPPORT GROUP

STATE HIGHWAY LOCATION REFERENCE

COUNTY: ANNE ARUNDEL
DISTRICT: 5
DATE: 12/31/02

ROUTE NUMBER: MD 2 CONTINUED
INVENTORY DIRECTION: NORTH
ROUTE NAME: GOV RITCHIE HWY

STATE SYSTEM	FUNCTIONAL CLASS	MEDIAN TYPE	ACCESS CONTROL	NHS	MILEPOINT	MILEPOINT DESCRIPTION	MARKED LANES	SURFACE WIDTH/TYPE*	AADT
STATE SECONDARY	R URB OPA	UNPROTECTED	NONE	NOT NHS	32.930		6	80I	21,575
					32.930 CO3749	WISHING ROCK RD			
					32.980	SPUR TO SHOPPING CENTER			
					32.990	DIRECTIONAL CROSSOVER			
					32.990	TRAFFIC SIGNAL			
					33.010	SPUR FR SHOPPING CENTER			
					33.080	DIRECTIONAL CROSSOVER			
					33.090	TRAFFIC SIGNAL			
					33.100	DIRECTIONAL CROSSOVER			
					33.230	SPUR FR JUMPERS HOLE RD			
					33.270				32,575
					33.270 CO4505	JUMPERS HOLE RD			
					33.270	TRAFFIC SIGNAL			
					33.270	CROSSOVER			
					33.290	SPUR TO JUMPERS HOLE RD			
					33.450	DIRECTIONAL CROSSOVER			
					33.550	DIRECTIONAL CROSSOVER			
					33.570	DIRECTIONAL CROSSOVER			
					33.590 CO1399	KELLINGTON DR			
					33.630		5	64I	
					33.640 CO1399	KELLINGTON DR			
					33.740 RP100- 1	RAMP 1 FR MD 2 TO MD 100			
					33.780		4	48I	
					33.780 RP100- 6	RAMP 6 FR MD 100 TO MD 2			
		POSITIVE BARRIER			33.860		5	64I	
					33.860 RP100- 3	RAMP 3 FR MD 100 TO MD 2			
					33.880	ENT TO SHA SALT DOME			
					33.960 RP100- 5	RAMP 5 FR MD 2 TO MD 100			
					33.980				25,652
					33.980 MD100	NO NAME			
					33.980	STRUC #2082			
					33.980	EXIT #16			
					34.100	SPUR TO MD 177			
					34.100 RP100- 7	RAMP 7 FR MD 100 TO MD 2			
		CURBED			34.120		5	60I	
					34.120 MD177	MOUNTAIN RD			
					34.120	TRAFFIC SIGNAL			

*A,B = UNIMPROVED; C = GRADED & DRAINED; D,E = SOIL, GRAVEL, STONE; F,G = LOW TYPE BITUMINOUS
H,I = HIGH TYPE BITUMINOUS; J = CONCRETE; K = BRICK; L = BLOCK

STATE HIGHWAY ADMINISTRATION OF MARYLAND
HIGHWAY INFORMATION SERVICES DIVISION
DATA SUPPORT GROUP

STATE HIGHWAY LOCATION REFERENCE

COUNTY: ANNE ARUNDEL
DISTRICT: 5
DATE: 12/31/02

ROUTE NUMBER: MD 2 CONTINUED
INVENTORY DIRECTION: NORTH
ROUTE NAME: GOV RITCHIE HWY

STATE SYSTEM	FUNCTIONAL CLASS	MEDIAN TYPE	ACCESS CONTROL	NHS	MILEPOINT	MILEPOINT DESCRIPTION	MARKED LANES	SURFACE WIDTH/TYPE*	AADT
STATE SECONDARY	R URB OPA	CURBED	NONE	NOT NHS	34.120	CROSSOVER	5	60I	25,652
					34.200	SPUR FR MOUNTAIN RD			
					34.220	RP100- 8 RAMP 8 FR MD 2 TO MD 100			
					34.300		6	72I	
					34.300	OP226 AMERICANA CIR			
					34.300	TRAFFIC SIGNAL			
					34.300	CROSSOVER			
					34.300	ENT TO MARLEY STATION MALL			
					34.320	ENT TO MARLEY STATION MALL			
					34.330	ENT TO MARLEY STATION MALL			
					34.490	SPUR FR MARLEY STATION MALL			
		UNPROTECTED			34.500		5	60I	
					34.500	CO780 MARLEY STATION RD			
					34.500	ENT TO MARLEY STATION MALL			
					34.500	TRAFFIC SIGNAL			
					34.500	CROSSOVER			
					34.530	ATR STATION #0018			
					34.590	CO788 SANDSBURY AVE			
					34.670		4	48I	22,175
					34.670	CO787 PHELPS AVE			
					34.670	TRAFFIC SIGNAL			
					34.670	CROSSOVER			
					34.800	STRUC #2007 MARLEY CREEK			
					34.850	STRUC #2128 MARLEY CREEK			
					35.000	CO793 NORFOLK RD			
					35.000	CO723 NORMAN RD			
					35.000	TRAFFIC SIGNAL			
					35.000	CROSSOVER			
					35.410	CO797 FARRINGTON RD			
					35.410	CO716 GUILDFORD RD			
					35.410	TRAFFIC SIGNAL			
					35.410	CROSSOVER			
					35.590				27,875
					35.590	CO711 FITZALLEN RD			
					35.590	CO698 AQUAHART RD			
					35.590	TRAFFIC SIGNAL			
					35.590	CROSSOVER			

*A,B = UNIMPROVED; C = GRADED & DRAINED; D,E = SOIL,GRAVEL,STONE; F,G = LOW TYPE BITUMINOUS
H,I = HIGH TYPE BITUMINOUS; J = CONCRETE; K= BRICK; L = BLOCK

STATE HIGHWAY ADMINISTRATION OF MARYLAND
HIGHWAY INFORMATION SERVICES DIVISION
DATA SUPPORT GROUP

STATE HIGHWAY LOCATION REFERENCE

COUNTY: ANNE ARUNDEL

DISTRICT: 5

DATE: 12/31/02

ROUTE NUMBER: MD 2 CONTINUED

INVENTORY DIRECTION: NORTH

ROUTE NAME: GOV RITCHIE HWY

STATE SYSTEM	FUNCTIONAL CLASS	MEDIAN TYPE	ACCESS CONTROL	NHS	MILEPOINT	MILEPOINT DESCRIPTION	MARKED LANES	SURFACE WIDTH/TYPE*	AADT
STATE SECONDARY	R URB OPA	UNPROTECTED	NONE	NOT NHS	35.910 CO715	EAST WAY	4	48I	27,875
					35.980 CO643	5TH AVE			
					35.980	TRAFFIC SIGNAL			
					35.980	CROSSOVER			
					36.010 CO670	KUETHE RD			
					36.120	DIRECTIONAL CROSSOVER			
					36.140	DIRECTIONAL CROSSOVER			
					36.210 CO671	O ST NE			
					36.310	SPUR TO MD 648E			
					36.310	SPUR FR MD 648E			
					36.330				29,175
					36.330 MD648E	BALTO ANNAPOLIS BLVD			
					36.330	TRAFFIC SIGNAL			
					36.330	CROSSOVER			
					36.370	SPUR TO MD 648E			
					36.390 CO661	DELAWARE AVE			
					36.420 CO654	DELAWARE AVE			
					36.500 OP5496	MARYLAND AVE			
					36.500	CROSSOVER			
					36.570 CO665	NEW JERSEY AVE NE			
					36.660 CO656	GEORGIA AVE NE			
					36.660	TRAFFIC SIGNAL			
					36.660	CROSSOVER			
					36.970	SPUR TO 6TH AVE NE			
					36.990 CO513	6TH AVE NE			
					36.990	TRAFFIC SIGNAL			
					36.990	CROSSOVER			
					37.080	BEG CEMETERY			
					37.180	CROSSOVER			
					37.270	END CEMETERY			
					37.290				31,375
					37.290 CO512	8TH AVE NE			
					37.290	TRAFFIC SIGNAL			
					37.290	CROSSOVER			
					37.330 CO507	MARIE AVE			
					37.430 CO508	ROESLER RD			
					37.430	CROSSOVER			

*A,B = UNIMPROVED; C = GRADED & DRAINED; D,E = SOIL,GRAVEL,STONE; F,G = LOW TYPE BITUMINOUS
H,I = HIGH TYPE BITUMINOUS; J = CONCRETE; K= BRICK; L = BLOCK

STATE HIGHWAY ADMINISTRATION OF MARYLAND
HIGHWAY INFORMATION SERVICES DIVISION
DATA SUPPORT GROUP

STATE HIGHWAY LOCATION REFERENCE

COUNTY: ANNE ARUNDEL

DISTRICT: 5

DATE: 12/31/02

ROUTE NUMBER: MD 2 CONTINUED

INVENTORY DIRECTION: NORTH

ROUTE NAME: GOV RITCHIE HWY

STATE SYSTEM	FUNCTIONAL CLASS	MEDIAN TYPE	ACCESS CONTROL	NHS	MILEPOINT	MILEPOINT DESCRIPTION	MARKED LANES	SURFACE WIDTH/TYPE*	AADT
STATE SECONDARY	R URB OPA	UNPROTECTED	NONE	NOT NHS	37.750		4	48I	28,875
					37.750 MD270	FURNACE BRANCH RD			
					37.750	TRAFFIC SIGNAL			
					37.750	CROSSOVER			
					37.770	SPUR FR MD 270			
					37.840	STRUC #2006 SAWMILL CREEK			
					37.930 CO4690	ERTEL RD			
					38.066	CROSSOVER			
					38.120		5	58I	
					38.120 CO546	DOVER RD			
					38.120	TRAFFIC SIGNAL			
					38.190 MD 3BU	CRAIN HWY			
					38.190	TRAFFIC SIGNAL			
		CURBED			38.260		6	68I	40,975
					38.260	SPUR TO MD 3BU			
					38.260 CO286	WELLHAM AVE			
					38.260 CO4920	HOLSUM WAY			
					38.260	TRAFFIC SIGNAL			
					38.260	CROSSOVER			
					38.320		6	72I	
					38.320 OP292	VERNON AVE			
					38.320 CO292	VERNON AVE			
					38.320	CROSSOVER			
					38.440		5	72I	
					38.440	CROSSOVER			
					38.440	TRAFFIC SIGNAL			
					38.590		6	72I	45,775
					38.590 CO3866	WEST ORDNANCE RD			
					38.590 MD710	EAST ORDNANCE RD			
					38.590	CROSSOVER			
					38.590	TRAFFIC SIGNAL			
					38.660		6	68I	
					38.720	DIRECTIONAL CROSSOVER			
					38.780	SPUR TO MVA			
					38.790	MOTOR VEHICLE ADMINISTRATION			
					38.790	TRAFFIC SIGNAL			
					38.800	SPUR FR MVA			

*A,B = UNIMPROVED; C = GRADED & DRAINED; D,E = SOIL, GRAVEL, STONE; F,G = LOW TYPE BITUMINOUS
H,I = HIGH TYPE BITUMINOUS; J = CONCRETE; K = BRICK; L = BLOCK

STATE HIGHWAY ADMINISTRATION OF MARYLAND
HIGHWAY INFORMATION SERVICES DIVISION
DATA SUPPORT GROUP

STATE HIGHWAY LOCATION REFERENCE

COUNTY: ANNE ARUNDEL

DISTRICT: 5

DATE: 12/31/02

ROUTE NUMBER: MD 2 CONTINUED

INVENTORY DIRECTION: NORTH

ROUTE NAME: GOV RITCHIE HWY

STATE SYSTEM	FUNCTIONAL CLASS	MEDIAN TYPE	ACCESS CONTROL	NHS	MILEPOINT	MILEPOINT DESCRIPTION	MARKED LANES	SURFACE WIDTH/TYPE*	AADT
STATE SECONDARY	R URB OPA	CURBED	NONE	NOT NHS	38.890	SPUR TO ORCHARD RD	6	68I	45,775
					38.890	DIRECTIONAL CROSSOVER			
					38.900 CO303	SHELLY RD			
					38.900 CO305	ORCHARD RD			
					38.920	DIRECTIONAL CROSSOVER			
					38.950 IS895B	HARBOR TUNNEL THRUWAY (NB/L)			
					38.950	EXIT #6B			
					38.990	IS 895B HARBOR TUNNEL THRUWAY(SB/L)			
					39.170 IS895B	HARBOR TUNNEL THRUWAY			
					39.170	STRUC #2118			
					39.180 CO306	WARFIELD RD			
					39.180	CROSSOVER			
					39.250 RP695- 5	RAMP 5 FR MD 2 TO MD 695			
					39.280		6	76I	
					39.280 CO314	CHERRY LA			
					39.290		6	68I	
					39.340 CO316	SYCAMORE DR			
					39.340 MD711	ARUNDEL CORP RD			
					39.340	TRAFFIC SIGNAL			
					39.340	CROSSOVER			
					39.360	SPUR FR MD 711			
					39.370	STRUC #2095 CABIN BRANCH			
					39.396		5	68I	
					39.440	BEGIN BRIDGE			
					39.460				43,775
					39.460 MD695	BALTO BELTWAY			
					39.460	STRUC #2093			
					39.460	EXIT #3A			
					39.480	END BRIDGE			
					39.540 RP695- 9	RAMP 9 FR RAMP 1 (FR MD 10) TO MD 2			
					39.540 RP695- 8	RAMP 8 FR MD 2 TO MD 695			
					39.590	SPEED LIMIT 35 MPH			
					39.620		6	64I	
					39.620 OP171	NO NAME			
					39.620	CROSSOVER			
					39.692		5	68I	
					39.741	CROSSOVER			

*A,B = UNIMPROVED; C = GRADED & DRAINED; D,E = SOIL,GRAVEL,STONE; F,G = LOW TYPE BITUMINOUS
H,I = HIGH TYPE BITUMINOUS; J = CONCRETE; K= BRICK; L = BLOCK

STATE HIGHWAY LOCATION REFERENCE

COUNTY: ANNE ARUNDEL

DISTRICT: 5

DATE: 12/31/02

ROUTE NUMBER: MD 2 CONTINUED

INVENTORY DIRECTION: NORTH

ROUTE NAME: GOV RITCHIE HWY

STATE SYSTEM	FUNCTIONAL CLASS	MEDIAN TYPE	ACCESS CONTROL	NHS	MILEPOINT	MILEPOINT DESCRIPTION	MARKED LANES	SURFACE WIDTH/TYPE*	AADT
STATE SECONDARY	R URB OPA	CURBED	NONE	NOT NHS	39.780		4	48I	43,775
					39.780 CO318	CEDAR HILL LA			
					39.780	CROSSOVER			
					39.810 CO158	CRESSWELL RD			
					39.920 CO160	BON AIR AVE			
					39.920	CROSSOVER			
					39.948	CROSSOVER			
					40.010		4	50I	
					40.010 CO162	CAMROSE AVE			
					40.010	CROSSOVER			
					40.110				37,275
					40.110 CO164	HAMMONDS LA			
					40.110 CO319	WALTON AVE			
					40.110	TRAFFIC SIGNAL			
					40.110	CROSSOVER			
					40.180 CO321	SHORT ST			
					40.280				26,775
					40.280 MD171	CHURCH ST			
					40.280	TRAFFIC SIGNAL			
					40.280	CROSSOVER			
					40.340 CO324	SEWARD AVE			
					40.380 CO375	16TH AVE			
					40.380	TRAFFIC SIGNAL			
					40.380	CROSSOVER			
					40.440 CO374	15TH AVE			
					40.500 CO372	14TH AVE			
					40.560 CO371	13TH AVE			
					40.620 CO370	12TH AVE			
					40.680 CO369	E 11TH AVE			
					40.680 CO368	W 11TH AVE			
					40.680	TRAFFIC SIGNAL			
					40.680	CROSSOVER			
					40.740 CO398	10TH AVE			
					40.740	CROSSOVER			
					40.800 CO397	9TH AVE			
					40.800 CO358	TOWNSEND AVE			
					40.800	CROSSOVER			

*A,B = UNIMPROVED; C = GRADED & DRAINED; D,E = SOIL,GRAVEL,STONE; F,G = LOW TYPE BITUMINOUS
H,I = HIGH TYPE BITUMINOUS; J = CONCRETE; K= BRICK; L = BLOCK

STATE HIGHWAY ADMINISTRATION OF MARYLAND
HIGHWAY INFORMATION SERVICES DIVISION
DATA SUPPORT GROUP

STATE HIGHWAY LOCATION REFERENCE

COUNTY: ANNE ARUNDEL

DISTRICT: 5

DATE: 12/31/02

ROUTE NUMBER: MD 2 CONTINUED

INVENTORY DIRECTION: NORTH

ROUTE NAME: GOV RITCHIE HWY

STATE SYSTEM	FUNCTIONAL CLASS	MEDIAN TYPE	ACCESS CONTROL	NHS	MILEPOINT	MILEPOINT DESCRIPTION	MARKED LANES	SURFACE WIDTH/TYPE*	AADT
STATE SECONDARY	R URB OPA	CURBED	NONE	NOT NHS	40.860 CO359	DORIS AVE	4	50I	26,775
					40.860 CO396	8TH AVE			
					40.860	CROSSOVER			
					40.910 CO360	AUDREY AVE			
					40.910	CROSSOVER			
					40.920 CO395	7TH AVE			
					40.920	CROSSOVER			
					40.970 CO361	FRANKLIN AVE			
					40.980 CO394	6TH AVE			
					40.980	CROSSOVER			
					41.030 CO416	ORCHARD AVE			
					41.030	CROSSOVER			
					41.040 CO393	5TH AVE			
					41.080 CO415	HILLCREST AVE			
					41.080	CROSSOVER			
					41.100 CO392	4TH AVE			
					41.100	CROSSOVER			
					41.160 CO391	3RD AVE			
					41.180 CO414	CHARLES ST			
					41.210 CO413	HARWOOD ST			
					41.230 CO390	2ND AVE			
					41.250 CO411	EDISON ST			
					41.290 CO389	1ST AVE			
					41.290 CO410	TUNGSTON ST			
					41.290	CROSSOVER			
					41.330 CO409	FRANKLE ST			
					41.370 OP 89	ALLEY 89			
					41.400	CROSSOVER			
					41.400	TRAFFIC SIGNAL			
					41.400	POTEE ST (AHEAD)			
					41.400	JACK ST			
					41.400	BALTO CITY LINE			
					41.400 MD170	BELLE GROVE RD			
					41.400	S HANOVER ST (AHEAD)			

*A,B = UNIMPROVED; C = GRADED & DRAINED; D,E = SOIL, GRAVEL, STONE; F,G = LOW TYPE BITUMINOUS
H,I = HIGH TYPE BITUMINOUS; J = CONCRETE; K = BRICK; L = BLOCK

STATE HIGHWAY ADMINISTRATION OF MARYLAND
HIGHWAY INFORMATION SERVICES DIVISION
DATA SUPPORT GROUP

STATE HIGHWAY LOCATION REFERENCE

COUNTY: ANNE ARUNDEL
DISTRICT: 5
DATE: 12/31/02

ROUTE NUMBER: MD 2AB
INVENTORY DIRECTION: EAST
ROUTE NAME: NO NAME

STATE SYSTEM	FUNCTIONAL CLASS	MEDIAN TYPE	ACCESS CONTROL	NHS	MILEPOINT	MILEPOINT DESCRIPTION	MARKED LANES	SURFACE WIDTH/TYPE*	AADT
STATE SECONDARY	R RUR LOCAL	NONE (UNDIV)	NONE	NOT NHS	00.000		2	12G	0
					00.000 MD778N	OLD SOLOMONS ISLAND RD			
					00.040 MD 2	SOLOMONS ISLAND RD			

ROUTE NUMBER: MD 3
INVENTORY DIRECTION: NORTH
ROUTE NAME: ROBERT CRAIN HWY

STATE SYSTEM	FUNCTIONAL CLASS	MEDIAN TYPE	ACCESS CONTROL	NHS	MILEPOINT	MILEPOINT DESCRIPTION	MARKED LANES	SURFACE WIDTH/TYPE*	AADT
STATE PRIMARY	R URB OPA	UNPROTECTED	NONE	NHS	00.000		6	72I	66,525
					00.000	PRINCE GEORGES CO/L			
					00.000	STRUC #16053 PATUXENT RIVER			
					00.030	END BRIDGE			
					00.190	SPUR TO MD 450			
					00.220				62,125
					00.220 MD450	DEFENSE HWY			
					00.220	CROSSOVER			
					00.220	TRAFFIC SIGNAL			
					00.260	SPUR FR MD 450			
		POSITIVE BARRIER			00.470				
					00.470	MILE MARKER 3.0			
					00.530	SPEED LIMIT 50 MPH			
					00.580 CO5652	CROSSGATE DR			
		UNPROTECTED			00.790				
					00.880	CROSSOVER			
		POSITIVE BARRIER			00.950				
					01.110 CO2650	CLUB HOUSE GATE			
		UNPROTECTED			01.420				
					01.420	MILE MARKER 4.0			
					01.520 CO2649	CRAWFORD BLVD			
					01.520 CO5474	CRONSON BLVD			
					01.520	TRAFFIC SIGNAL			
					01.520	CROSSOVER			
					01.760	CEDAR GROVE RD (PVT)			
					01.860	DIRECTIONAL CROSSOVER			
					01.890 CO4077	CROFTON BLVD			
					01.910	DIRECTIONAL CROSSOVER			

*A,B = UNIMPROVED; C = GRADED & DRAINED; D,E = SOIL, GRAVEL, STONE; F,G = LOW TYPE BITUMINOUS
H,I = HIGH TYPE BITUMINOUS; J = CONCRETE; K = BRICK; L = BLOCK

STATE HIGHWAY ADMINISTRATION OF MARYLAND
HIGHWAY INFORMATION SERVICES DIVISION
DATA SUPPORT GROUP

STATE HIGHWAY LOCATION REFERENCE

COUNTY: ANNE ARUNDEL
DISTRICT: 5
DATE: 12/31/02

ROUTE NUMBER: MD 3 CONTINUED
INVENTORY DIRECTION: NORTH
ROUTE NAME: ROBERT CRAIN HWY

STATE SYSTEM	FUNCTIONAL CLASS	MEDIAN TYPE	ACCESS CONTROL	NHS	MILEPOINT	MILEPOINT DESCRIPTION	MARKED LANES	SURFACE WIDTH/TYPE*	AADT
STATE PRIMARY	R URB OPA	UNPROTECTED	NONE	NHS	02.150	SPUR TO MD 424	6	72I	62,125
					02.180				61,225
					02.180 MD424	DAVIDSONVILLE RD			
					02.180 CO2633	CONWAY RD			
					02.180	TRAFFIC SIGNAL			
					02.180	CROSSOVER			
					02.200	SPUR FR MD 424			
					02.220	SPUR TO CONWAY RD			
					02.400 CO4789	CROFTON STATION CT			
					02.500 OP790	CARVER RD			
					02.500	CROSSOVER			
					02.640 CO3778	LEE AVE			
					02.640	SPUR FR CAPITAL RACEWAY RD			
					02.650 OP789	CAPITAL RACEWAY RD			
					02.780	QUEEN MITCHELL RD (PVT)			
					03.100	SPUR TO JOHNS HOPKINS RD			
					03.120				57,375
					03.120 CO4458	JOHNS HOPKINS RD			
					03.120 CO2632	EVERGREEN RD			
					03.120	TRAFFIC SIGNAL			
					03.120	CROSSOVER			
					03.140	SPUR FR JOHNS HOPKINS RD			
					03.200		5	72I	
					03.310		6	72I	
					03.360 CO4460	WELLFLEET LA			
					03.360 OP787	BRICK HEAD RD			
					03.360	CROSSOVER			
					03.711	TRAFFIC SIGNAL			
					03.711	CROSSOVER			
					03.897		5	72I	
					03.940	SPUR FR WAUGH CHAPEL RD			
					03.944		6	72I	
					03.960 CO1041	WAUGH CHAPEL RD			
					03.960 CO2637	REIDEL RD			
					03.960	TRAFFIC SIGNAL			
					03.960	CROSSOVER			
	RUR OPA				04.390		4	48I	

*A,B = UNIMPROVED; C = GRADED & DRAINED; D,E = SOIL, GRAVEL, STONE; F,G = LOW TYPE BITUMINOUS
H,I = HIGH TYPE BITUMINOUS; J = CONCRETE; K = BRICK; L = BLOCK

STATE HIGHWAY ADMINISTRATION OF MARYLAND
HIGHWAY INFORMATION SERVICES DIVISION
DATA SUPPORT GROUP

STATE HIGHWAY LOCATION REFERENCE

COUNTY: ANNE ARUNDEL

DISTRICT: 5

DATE: 12/31/02

ROUTE NUMBER: MD 3 CONTINUED

INVENTORY DIRECTION: NORTH

ROUTE NAME: ROBERT CRAIN HWY

STATE SYSTEM	FUNCTIONAL CLASS	MEDIAN TYPE	ACCESS CONTROL	NHS	MILEPOINT	MILEPOINT DESCRIPTION	MARKED LANES	SURFACE WIDTH/TYPE*	AADT
STATE PRIMARY	R RUR OPA	UNPROTECTED	NONE	NHS	04.390 CO2624	ST STEPHENS CHURCH RD	4	48I	57,375
					04.390	TRAFFIC SIGNAL			
					04.390	CROSSOVER			
					04.520	SPEED LIMIT 45 MPH			
					04.672	CROSSOVER			
					04.943	CROSSOVER			
					05.300 CO1204	MCKNEW RD			
					05.300	CROSSOVER			
					05.530	SPUR FR MD 175			
					05.555		5	60I	
					05.568		4	48I	
					05.590		5	60I	
					05.650		4	48I	53,725
					05.650 MD175	ANNAPOLIS RD			
					05.650 CO1207	MILLERSVILLE RD			
					05.650	TRAFFIC SIGNAL			
					05.650	CROSSOVER			
					05.680	SPUR FR MILLERSVILLE RD			
					05.760	SPEED LIMIT 50 MPH			
					05.800	CROSSOVER			
					05.810 OP361	BELTS RD			
					05.930 CO4918	CHARLES HALL RD			
					06.020 RP 3- 6	RAMP 6 FR MD 32 TO MD 3			
					06.020 RP 3- 4	RAMP 4 FR MD 3 TO MD 32			
					06.340 RP 3- 3	RAMP 3 FR MD 32 TO MD 3			
					06.410				71,225
					06.410 MD 32	NO NAME			
					06.410	STRUC #2096			
					06.410	STRUC #2097			
					06.460 RP 3- 7	RAMP 7 FR MD 32 TO MD 3			
					06.480 RP 3- 1	RAMP 1 FR MD 3 TO MD 32			
					06.630	BEGIN BRIDGE			
					06.660 IS 97	NO NAME			
					06.660	STRUC #2146			
					06.700	END BRIDGE			
					06.750 RP 3- 2	RAMP 2 FR MD 3 TO MD 997D			
					06.750 RP 3- 8	RAMP 8 FR MD 3 TO MD 32			

*A,B = UNIMPROVED; C = GRADED & DRAINED; D,E = SOIL, GRAVEL, STONE; F,G = LOW TYPE BITUMINOUS
H,I = HIGH TYPE BITUMINOUS; J = CONCRETE; K = BRICK; L = BLOCK

STATE HIGHWAY ADMINISTRATION OF MARYLAND
HIGHWAY INFORMATION SERVICES DIVISION
DATA SUPPORT GROUP

STATE HIGHWAY LOCATION REFERENCE

COUNTY: ANNE ARUNDEL

DISTRICT: 5

DATE: 12/31/02

ROUTE NUMBER: MD 3 CONTINUED

INVENTORY DIRECTION: NORTH

ROUTE NAME: ROBERT CRAIN HWY

STATE SYSTEM	FUNCTIONAL CLASS	MEDIAN TYPE	ACCESS CONTROL	NHS	MILEPOINT	MILEPOINT DESCRIPTION	MARKED LANES	SURFACE WIDTH/TYPE*	AADT
STATE PRIMARY	R RUR OPA	UNPROTECTED	NONE	NHS	06.870 MD997D	SERVICE RD	4	48I	71,225
					06.870	STRUC #2143			
					06.990 CO5460	JABEZ RUN			
					07.110 IS 97	NO NAME (AHEAD)			
					07.110	EXIT #7			

ROUTE NUMBER: MD 3BU

INVENTORY DIRECTION: NORTH

ROUTE NAME: NEW CUT RD

STATE SYSTEM	FUNCTIONAL CLASS	MEDIAN TYPE	ACCESS CONTROL	NHS	MILEPOINT	MILEPOINT DESCRIPTION	MARKED LANES	SURFACE WIDTH/TYPE*	AADT
STATE SECONDARY	R URB MINOR ART	UNPROTECTED	NONE	NOT NHS	00.000		2	48I	23,325
					00.000 CO1344	NEW CUT RD (BACK)			
					00.110		4	48I	
					00.110 CO5458	GROVER RD			
					00.110	TRAFFIC SIGNAL			
					00.110	CROSSOVER			
					00.320	SPUR TO STEVENSON RD			
					00.330 CO1337	STEVENSON RD			
					00.330	TRAFFIC SIGNAL			
					00.330	CROSSOVER			
					00.340	SPUR FR STEVENSON RD			
		CURBED			00.390				
					00.440 RP 97- 8	RAMP 8 FR IS 97 TO MD 3BU			
					00.440 RP 97- 6	RAMP 6 FR MD 3BU TO IS 97			
					00.480 RP 97- 5	RAMP 5 FR RAMP 8 TO MD 3BU			
					00.480	TRAFFIC SIGNAL			
					00.480	CROSSOVER			
					00.520 RP 97- 7	RAMP 7 FR MD 3BU TO IS 97			
					00.540 IS 97	NO NAME			
					00.540	STRUC #2065			
					00.540	EXIT #12			
					00.560 RP 97- 1	RAMP 1 FR MD 3BU TO VETERANS HWY			
					00.620 RP 97- 3	RAMP 3 FR MD 3BU TO RAMP 2 (TO IS 97)			
					00.620 CO5461	VETERANS HWY			
					00.620	TRAFFIC SIGNAL			
					00.620	CROSSOVER			

NAME: CRAIN HWY

*A,B = UNIMPROVED; C = GRADED & DRAINED; D,E = SOIL, GRAVEL, STONE; F,G = LOW TYPE BITUMINOUS
H,I = HIGH TYPE BITUMINOUS; J = CONCRETE; K = BRICK; L = BLOCK

STATE HIGHWAY ADMINISTRATION OF MARYLAND
HIGHWAY INFORMATION SERVICES DIVISION
DATA SUPPORT GROUP

STATE HIGHWAY LOCATION REFERENCE

COUNTY: ANNE ARUNDEL

DISTRICT: 5

DATE: 12/31/02

ROUTE NUMBER: MD 3BU CONTINUED

INVENTORY DIRECTION: NORTH

ROUTE NAME: CRAIN HWY

STATE SYSTEM	FUNCTIONAL CLASS	MEDIAN TYPE	ACCESS CONTROL	NHS	MILEPOINT	MILEPOINT DESCRIPTION	MARKED LANES	SURFACE WIDTH/TYPE*	AADT
STATE SECONDARY	R URB MINOR ART	CURBED	NONE	NOT NHS	00.670		5	64I	23,325
					00.670 RP 97- 2	RAMP 2 FR MD 3BU TO IS 97			
					00.750 CO4329	EAST PARK RD			
					00.750	SPEED LIMIT 40 MPH			
		POSITIVE BARRIER			00.800		5	60I	
					00.800 CO3827	GREENBRANCH LA			
					00.800	TRAFFIC SIGNAL			
					00.800	CROSSOVER			
		CURBED			00.900		6	72I	
					00.980				
					00.980 OP405	CRAINMONT DR			
					00.980	TRAFFIC SIGNAL			
					00.980	CROSSOVER			
					01.100 CO4176	NOLPARK CT			
					01.100	TRAFFIC SIGNAL			
					01.100	CROSSOVER			
		POSITIVE BARRIER			01.210				
					01.210 CO904	PHIRNE RD E/W			
					01.360		5	60I	
					01.360 OP4049	HIDDEN BROOK DR			
					01.630		6	72I	
					01.630 CO873	MAYO RD			
					01.670		5	60I	18,225
					01.670 CO1371	HOSPITAL DR			
					01.690	SPUR FR HOSPITAL DR			
					01.820		4	48I	
					01.850 MD100	NO NAME			
					01.850	STRUC #2084			
		UNPROTECTED			01.930		5	60I	28,325
					01.930 CO858	OAK MANOR DR			
					01.950	SPUR FR OAK MANOR DR			
					02.120		4	48I	
					02.120	CROSSOVER			
					02.120	MADISON PARK DR			
		CURBED			02.180				
		CENTER TLA (UNDIV)			02.210				
					02.210	SPEED LIMIT 35 MPH			

*A,B = UNIMPROVED; C = GRADED & DRAINED; D,E = SOIL,GRAVEL,STONE; F,G = LOW TYPE BITUMINOUS
H,I = HIGH TYPE BITUMINOUS; J = CONCRETE; K= BRICK; L = BLOCK

STATE HIGHWAY ADMINISTRATION OF MARYLAND
HIGHWAY INFORMATION SERVICES DIVISION
DATA SUPPORT GROUP

STATE HIGHWAY LOCATION REFERENCE

COUNTY: ANNE ARUNDEL

DISTRICT: 5

DATE: 12/31/02

ROUTE NUMBER: MD 3BU CONTINUED

INVENTORY DIRECTION: NORTH

ROUTE NAME: CRAIN HWY

STATE SYSTEM	FUNCTIONAL CLASS	MEDIAN TYPE	ACCESS CONTROL	NHS	MILEPOINT	MILEPOINT DESCRIPTION	MARKED LANES	SURFACE WIDTH/TYPE*	AADT	
STATE SECONDARY	R	URB MINOR ART	CENTER TLA (UNDIV)	NONE	NOT NHS	02.320 OP238	CRAIN COURT CIR	4	48I	28,325
						02.440 CO606	THELMA AVE			
						02.440 CO698	AQUAHART RD			
						02.530				24,625
						02.530 MD174	QUARTERFIELD RD			
						02.550	SPUR TO MD 174			
						02.570 CO619	PERSHING AVE			
						02.630 CO616	MAIN AVE SW			
						02.640 CO683	MAIN AVE SE			
						02.680 CO618	ROOSEVELT AVE SW			
						02.740 CO620	WILSON BLVD			
						02.790 CO622	LINCOLN AVE			
						02.800		2	32I	26,325
						02.800 CO643	5TH AVE			
			NONE (UNDIV)			02.930		2	40I	
						02.930 OP213	ALLEY			
						02.960 CO642	4TH AVE SW & SE			
			CENTER TLA (UNDIV)			03.000		2	30I	
						03.000 OP212	ALLEY			
						03.040 CO641	3RD AVE SW & SE			
						03.080 OP211	ALLEY			
						03.120 CO640	2ND AVE SW & SE			
						03.160 OP208	ALLEY			
						03.190 CO639	1ST AVE SW & SE			
						03.230 OP206	ALLEY			
			NONE (UNDIV)			03.260		2	50I	
						03.260 CO634	CENTRAL AVE			
						03.260 CO648	POST 40 RD			
			URB COLL			03.340				14,425
						03.340 MD648E	BALTO ANNAPOLIS BLVD			
						03.400	SPEED LIMIT 30 MPH			
			CENTER TLA (UNDIV)			03.420		2	24I	
						03.420 CO652	MARYLAND AVE			
						03.420 OP5496	MARYLAND AVE			
						03.500		2	22I	
						03.500 CO655	NEW JERSEY AVE NW			
			NONE (UNDIV)			03.570		2	40I	

*A,B = UNIMPROVED; C = GRADED & DRAINED; D,E = SOIL, GRAVEL, STONE; F,G = LOW TYPE BITUMINOUS
H,I = HIGH TYPE BITUMINOUS; J = CONCRETE; K = BRICK; L = BLOCK

STATE HIGHWAY LOCATION REFERENCE

COUNTY: ANNE ARUNDEL
DISTRICT: 5
DATE: 12/31/02

ROUTE NUMBER: MD 3BU CONTINUED
INVENTORY DIRECTION: NORTH
ROUTE NAME: CRAIN HWY

STATE SYSTEM	FUNCTIONAL CLASS	MEDIAN TYPE	ACCESS CONTROL	NHS	MILEPOINT	MILEPOINT DESCRIPTION	MARKED LANES	SURFACE WIDTH/TYPER*	AADT
STATE SECONDARY	R URB COLL	NONE (UNDIV)	NONE	NOT NHS	03.570 CO656	GEORGIA AVE NW & NE	2	40I	14,425
					03.630		2	22I	
					03.730 CO521	GLEN OAK LA			
					03.820 CO518	VIRGINIA AVE NW			
					03.900 CO513	6TH AVE NE			
					04.200				11,825
					04.200 CO512	8TH AVE NE			
					04.200 CO3616	8TH AVE NW			
					04.290 CO511	9TH AVE NW			
					04.400 CO510	JACKSON AVE NW			
					04.460 CO509	11TH AVE NW			
					04.480		2	23I	
		CENTER TLA (UNDIV)			04.580		2	20I	
		NONE (UNDIV)			04.670		2	24I	18,875
					04.670 MD270	FURNACE BRANCH RD			
					04.730	STRUC #2064 SAWMILL CREEK			
					04.740		2	30I	
					04.780 OP170	CRAIN CT			
					04.820		3	38I	
					04.910		4	40I	
					04.910 CO273	FURNACE BRANCH RD			
					05.050		3	44I	
					05.050	SPUR FR MD 2			
					05.080 MD 2	GOV RITCHIE HWY			

ROUTE NUMBER: MD 3C
INVENTORY DIRECTION: EAST
ROUTE NAME: BENFIELD BLVD

STATE SYSTEM	FUNCTIONAL CLASS	MEDIAN TYPE	ACCESS CONTROL	NHS	MILEPOINT	MILEPOINT DESCRIPTION	MARKED LANES	SURFACE WIDTH/TYPER*	AADT
STATE SECONDARY	R URB COLL	UNPROTECTED	NONE	NOT NHS	00.140		2	24I	2,950
					00.140 CO1476	BENFIELD BLVD (BACK)			
					00.140 CO5459	NAJOLES RD			
					00.190		3	36I	
		CURBED			00.250				
					00.250 RP 97- 6	RAMP 6 FR MD 3C TO IS 97			
					00.290 RP 97- 8	RAMP 8 FR IS 97 TO MD 3C			

*A,B = UNIMPROVED; C = GRADED & DRAINED; D,E = SOIL,GRAVEL,STONE; F,G = LOW TYPE BITUMINOUS
H,I = HIGH TYPE BITUMINOUS; J = CONCRETE; K= BRICK; L = BLOCK

STATE HIGHWAY ADMINISTRATION OF MARYLAND
HIGHWAY INFORMATION SERVICES DIVISION
DATA SUPPORT GROUP

STATE HIGHWAY LOCATION REFERENCE

COUNTY: ANNE ARUNDEL

DISTRICT: 5

DATE: 12/31/02

ROUTE NUMBER: MD 3C CONTINUED

INVENTORY DIRECTION: EAST

ROUTE NAME: BENFIELD BLVD

STATE SYSTEM	FUNCTIONAL CLASS	MEDIAN TYPE	ACCESS CONTROL	NHS	MILEPOINT	MILEPOINT DESCRIPTION	MARKED LANES	SURFACE WIDTH/TYPE*	AADT
STATE SECONDARY	R URB COLL	CURBED	NONE	NOT NHS	00.320		5	60I	2,950
					00.320 RP 97- 5	RAMP 5 FR IS 97 TO MD 3C			
	URB OPA				00.390				21,010
					00.390 IS 97	NO NAME			
					00.390	STRUC #2141			
					00.390	EXIT #10			
					00.450		4	48I	
					00.450 RP 97- 3	RAMP 3 FR MD 3C TO RAMP 2 (TO IS 97)			
					00.470 RP 97- 2	RAMP 2 FR MD 3C TO IS 97			
					00.550	SPUR TO VETERANS HWY			
					00.550	SPUR FR VETERANS HWY			
					00.580 CO5461	VETERANS HWY			
					00.610	SPUR FR VETERANS HWY			
					00.690 CO1476	BENFIELD BLVD (AHEAD)			

ROUTE NUMBER: MD 3D

INVENTORY DIRECTION: EAST

ROUTE NAME: BRIGHTVIEW DR

STATE SYSTEM	FUNCTIONAL CLASS	MEDIAN TYPE	ACCESS CONTROL	NHS	MILEPOINT	MILEPOINT DESCRIPTION	MARKED LANES	SURFACE WIDTH/TYPE*	AADT
STATE SECONDARY	R URB LOCAL	NONE (UNDIV)	NONE	NOT NHS	00.000		2	24I	3,275
					00.000 CO5458	GROVER RD			
					00.140	BEGIN BRIDGE			
					00.160 IS 97	NO NAME			
					00.160	STRUC #2140			
					00.190	END BRIDGE			
					00.260 CO5461	VETERANS HWY			
					00.260 CO1418	BRIGHTVIEW DR (AHEAD)			

ROUTE NUMBER: MD 4

INVENTORY DIRECTION: NORTH

ROUTE NAME: SOUTHERN MD BLVD

STATE SYSTEM	FUNCTIONAL CLASS	MEDIAN TYPE	ACCESS CONTROL	NHS	MILEPOINT	MILEPOINT DESCRIPTION	MARKED LANES	SURFACE WIDTH/TYPE*	AADT
STATE PRIMARY	R RUR OPA	UNPROTECTED	PARTIAL	NHS	00.000		4	48I	50,775
					00.000	CALVERT CO/L			
					00.000	STRUC #4017 LYONS CREEK			

*A,B = UNIMPROVED; C = GRADED & DRAINED; D,E = SOIL, GRAVEL, STONE; F,G = LOW TYPE BITUMINOUS
H,I = HIGH TYPE BITUMINOUS; J = CONCRETE; K = BRICK; L = BLOCK

STATE HIGHWAY ADMINISTRATION OF MARYLAND
HIGHWAY INFORMATION SERVICES DIVISION
DATA SUPPORT GROUP

STATE HIGHWAY LOCATION REFERENCE

COUNTY: ANNE ARUNDEL
DISTRICT: 5
DATE: 12/31/02

ROUTE NUMBER: MD 4 CONTINUED
INVENTORY DIRECTION: NORTH
ROUTE NAME: SOUTHERN MD BLVD

STATE SYSTEM	FUNCTIONAL CLASS	MEDIAN TYPE	ACCESS CONTROL	NHS	MILEPOINT	MILEPOINT DESCRIPTION	MARKED LANES	SURFACE WIDTH/TYPE*	AADT
STATE PRIMARY	R RUR OPA	UNPROTECTED POSITIVE BARRIER	PARTIAL	NHS	00.110	SPEED LIMIT 55 MPH	4	48I	50,775
					00.380				
					00.380 CO3541	LOWER PINDELL RD			
					00.380	FISHERS STATION RD SPUR			
					00.580 MD980C	FISHERS STATION RD			
					01.230 CO3543	UPPER PINDELL RD			
					01.430 OP1168	TALBOTT RD			
					01.430	SPUR TO MD 980B			
		UNPROTECTED			01.560				
					01.560 MD794	SOUTHERN MD BLVD			
					01.740 RP 4- 6	RAMP 6 FR MD 258 TO MD 4			
					01.900				54,075
					01.900 MD258	BAY FRONT RD			
					01.900	STRUC #2078			
					02.090 RP 4- 2	RAMP 2 FR MD 794 TO MD 4			
					02.180 RP 4- 5	RAMP 5 FR MD 4 TO MD 258			
					03.300	SPUR FR MD 980E			
					03.340 MD980E	PLUMMER LA			
			NONE		03.620				
					03.680	SPUR TO MD 794			
					03.760	SPUR TO MD 980A			
					03.960	SPUR TO MD 794			
					04.100 RP 4- 4	RAMP 4 FR MD 980A TO MD 4			
					04.310 MD980A	SERVICE RD			
					04.310 MD408	MT ZION RD			
					04.310	STRUC #2220			
					04.560 RP 4- 1	RAMP 1 FR MD 408 TO MD 4			
					04.620 RP 4- 6	RAMP 6 FR MD 4 TO MD 980A			
					04.750	BEGIN BRIDGE			
					04.770	STRUC #16011 PATUXENT RIVER			
					04.770	STRUC #16095 PATUXENT RIVER			
					04.770	PRINCE GEORGES CO/L			

*A,B = UNIMPROVED; C = GRADED & DRAINED; D,E = SOIL, GRAVEL, STONE; F,G = LOW TYPE BITUMINOUS
H,I = HIGH TYPE BITUMINOUS; J = CONCRETE; K = BRICK; L = BLOCK

STATE HIGHWAY ADMINISTRATION OF MARYLAND
HIGHWAY INFORMATION SERVICES DIVISION
DATA SUPPORT GROUP

STATE HIGHWAY LOCATION REFERENCE

COUNTY: ANNE ARUNDEL

DISTRICT: 5

DATE: 12/31/02

ROUTE NUMBER: MD 10

INVENTORY DIRECTION: NORTH

ROUTE NAME: ARUNDEL EXPWY

STATE SYSTEM	FUNCTIONAL CLASS	MEDIAN TYPE	ACCESS CONTROL	NHS	MILEPOINT	MILEPOINT DESCRIPTION	MARKED LANES	SURFACE WIDTH/TYPE*	AADT
STATE PRIMARY	R URB FRWY EXPWY	UNPROTECTED	FULL	NHS	00.000		3	40I	28,625
		POSITIVE BARRIER			00.000 MD 2	GOV RITCHIE HWY			
					00.090		4	48I	
					00.090	SPUR FR MD 2			
					00.480	SPEED LIMIT 55 MPH			
					00.560 MD100	NO NAME			
					00.560	STRUC #2175			
		UNPROTECTED			00.810 MD100	NO NAME (AHEAD)			
					01.290				38,025
					01.290 MD100	NO NAME (BACK)			
					01.480 CO4505	JUMPERS HOLE RD			
					01.480	STRUC #2174			
					01.560 MD100	NO NAME			
					01.560	STRUC #2173			
					01.710				48,125
					01.710 MD177	MOUNTAIN RD			
					01.710	STRUC #2172			
					02.170 RP 10- 8	RAMP 8 FR MD 10 TO MD 177			
					02.190		5	60I	
		POSITIVE BARRIER			02.190 RP 10- 2	RAMP 2 FR MD 177 TO MD 10			
					02.420		6	72I	
					02.630 CO780	MARLEY STATION RD			
					02.630	STRUC #2171			
					02.880	STRUC #2170 MARLEY CREEK			
					03.160	STRUC #2169 MARLEY CREEK			
					03.320 RP 10- 4	RAMP 4 FR MD 10 TO MD 648E			
		UNPROTECTED			03.380 RP 10- 6	RAMP 6 FR MD 648E TO MD 10			
					03.440				
					03.560 RP 10- 1	RAMP 1 FR MD 10 TO MD 648E			
					03.600				51,125
					03.600 MD648E	BALTO ANNAPOLIS BLVD			
					03.600	STRUC #2116			
					03.630 RP 10- 5	RAMP 5 FR MD 10 TO MD 648E			
					03.880 RP 10- 8	RAMP 8 FR MD 10 TO MD 648E			
					03.900 RP 10- 2	RAMP 2 FR MD 648E TO MD 10			
					04.400 CO3806	N THOMPSON AVE			
					04.400	STRUC #2115			

*A,B = UNIMPROVED; C = GRADED & DRAINED; D,E = SOIL,GRAVEL,STONE; F,G = LOW TYPE BITUMINOUS
H,I = HIGH TYPE BITUMINOUS; J = CONCRETE; K= BRICK; L = BLOCK

STATE HIGHWAY ADMINISTRATION OF MARYLAND
HIGHWAY INFORMATION SERVICES DIVISION
DATA SUPPORT GROUP

STATE HIGHWAY LOCATION REFERENCE

COUNTY: ANNE ARUNDEL

DISTRICT: 5

DATE: 12/31/02

ROUTE NUMBER: MD 10 CONTINUED

INVENTORY DIRECTION: NORTH

ROUTE NAME: ARUNDEL EXPWY

STATE SYSTEM	FUNCTIONAL CLASS	MEDIAN TYPE	ACCESS CONTROL	NHS	MILEPOINT	MILEPOINT DESCRIPTION	MARKED LANES	SURFACE WIDTH/TYPE*	AADT
STATE PRIMARY	R URB FRWY EXPWY	UNPROTECTED	FULL	NHS	04.670 RP 10- 4	RAMP 4 FR MD 10 TO MD 270	6	72I	51,125
					04.820 RP 10- 6	RAMP 6 FR MD 270 TO MD 10			
					04.970 RP 10- 3	RAMP 3 FR MD 270 TO MD 10			
					05.030				48,425
					05.030 MD270	FURNACE BRANCH RD			
					05.030	STRUC #2122			
					05.340 RP 10- 8	RAMP 8 FR MD 10 TO MD 270			
					05.340 RP 10- 2	RAMP 2 FR MD 270 TO MD 10			
					05.390	STRUC #2109 FURNACE CREEK			
					05.660	DOVER RD (ENT TO LANDFILL)			
					05.660	STRUC #2110			
					05.830 RP 10- 4	RAMP 4 FR MD 10 TO MD 710			
					05.870 RP 10- 6	RAMP 6 FR MD 710 TO MD 10			
					05.970		5	60I	
					06.090 RP 10- 3	RAMP 3 FR MD 710 TO MD 10			
					06.200				51,125
					06.200 MD710	EAST ORDNANCE RD			
					06.200	STRUC #2112			
					06.200 RP 10- 5	RAMP 5 FR MD 10 TO MD 710			
					06.256	STRUC #2108 OVER BACK CREEK			
					06.410 RP 10- 2	RAMP 2 FR MD 710 TO MD 10			
					06.420 RP 10- 8	RAMP 8 FR MD 10 TO MD 710			
					06.630		6	72I	
		POSITIVE BARRIER			06.690		3	40I	
					06.690 RP 10- 6	RAMP 6 FR MD 695 TO MD 10			
					06.900 RP 10- 4	RAMP 4 FR MD 10 TO MD 695			
					07.170 RP 10- 1	RAMP 1 FR MD 10 TO MD 695			
					07.170 MD695	BALTO BELTWAY			
					07.170	STRUC #AAZ010 & #AAZ009			
					07.170	EXIT #7			
					07.170 RP 10- 7	RAMP 7 FR MD 695 TO MD 10			

ROUTE NUMBER: MD 32

INVENTORY DIRECTION: NORTH

ROUTE NAME: NO NAME

STATE SYSTEM	FUNCTIONAL CLASS	MEDIAN TYPE	ACCESS CONTROL	NHS	MILEPOINT	MILEPOINT DESCRIPTION	MARKED LANES	SURFACE WIDTH/TYPE*	AADT
--------------	------------------	-------------	----------------	-----	-----------	-----------------------	--------------	---------------------	------

*A,B = UNIMPROVED; C = GRADED & DRAINED; D,E = SOIL, GRAVEL, STONE; F,G = LOW TYPE BITUMINOUS
H,I = HIGH TYPE BITUMINOUS; J = CONCRETE; K = BRICK; L = BLOCK

STATE HIGHWAY ADMINISTRATION OF MARYLAND
HIGHWAY INFORMATION SERVICES DIVISION
DATA SUPPORT GROUP

STATE HIGHWAY LOCATION REFERENCE

COUNTY: ANNE ARUNDEL

DISTRICT: 5

DATE: 12/31/02

ROUTE NUMBER: MD 32 CONTINUED

INVENTORY DIRECTION: NORTH

ROUTE NAME: NO NAME

STATE SYSTEM	FUNCTIONAL CLASS	MEDIAN TYPE	ACCESS CONTROL	NHS	MILEPOINT	MILEPOINT DESCRIPTION	MARKED LANES	SURFACE WIDTH/TYPE*	AADT
STATE PRIMARY	R RUR OPA	UNPROTECTED	FULL	NHS	00.000		4	48I	40,750
					00.000 IS 97	NO NAME (BACK)			
					00.000	EXIT #7			
					00.260 RP 3- 4	RAMP 4 FR MD 3 TO MD 32			
					00.360	SPEED LIMIT 55 MPH			
					00.420 IS 97	NO NAME			
					00.420	STRUC #2147			
					00.660 RP 3- 1	RAMP 1 FR MD 3 TO MD 32			
					00.660 RP 3- 3	RAMP 3 FR MD 32 TO MD 3			
					00.680 MD 3	ROBERT CRAIN HWY			
					00.680	STRUC #2097			
	URB FRWY EXPWY				00.770				
					00.770	MD 3 (SB/L)			
					00.770	STRUC #2096			
					00.800 RP 3- 7	RAMP 7 FR MD 32 TO MD 3			
					01.080 RP 3- 6	RAMP 6 FR MD 32 TO MD 3			
					01.170 RP 3- 8	RAMP 8 FR MD 3 TO MD 32			
					01.890 CO1332	GAMBRILLS RD			
					01.890	STRUC #2202			
					02.350 MD 32AA	NO NAME			
					02.440 RP 32- 4	RAMP 4 FR MD 32AC TO MD 32			
					02.640 RP 32- 8	RAMP 8 FR MD 32AA TO MD 32			
					02.680 RP 32- 6	RAMP 6 FR MD 32 TO MD 32AC			
					02.830				38,850
					02.830 MD 32AA	SAPPINGTON STATION RD			
					02.830	STRUC #2203			
					03.810	STRUC #2151 BACON RIDGE BRANCH			
					04.140 RP 32- 2	RAMP 2 FR MD 32 TO MD 170			
					04.170	STRUC #2204 PICTURE FRAME BRANCH			
					04.320 RP 32- 4	RAMP 4 FR MD 170 TO MD 32			
					04.540				40,150
					04.540 MD170	TELEGRAPH RD			
					04.540	STRUC #2205			
					04.860 RP 32- 8	RAMP 8 FR MD 170 TO MD 32			
					04.890 RP 32- 6	RAMP 6 FR MD 32 TO MD 170			
					04.950	STRUC #2206 AMTRAK R/R			
					05.290	STRUC #2207 TOWN CENTER BLVD			

*A,B = UNIMPROVED; C = GRADED & DRAINED; D,E = SOIL, GRAVEL, STONE; F,G = LOW TYPE BITUMINOUS
H,I = HIGH TYPE BITUMINOUS; J = CONCRETE; K = BRICK; L = BLOCK

STATE HIGHWAY ADMINISTRATION OF MARYLAND
HIGHWAY INFORMATION SERVICES DIVISION
DATA SUPPORT GROUP

STATE HIGHWAY LOCATION REFERENCE

COUNTY: ANNE ARUNDEL

DISTRICT: 5

DATE: 12/31/02

ROUTE NUMBER: MD 32 CONTINUED

INVENTORY DIRECTION: NORTH

ROUTE NAME: NO NAME

STATE SYSTEM	FUNCTIONAL CLASS	MEDIAN TYPE	ACCESS CONTROL	NHS	MILEPOINT	MILEPOINT DESCRIPTION	MARKED LANES	SURFACE WIDTH/TYPE*	AADT
STATE PRIMARY	R URB FRWY EXPWY	UNPROTECTED	FULL	NHS	05.710 RP 32- 2	RAMP 2 FR MD 32 TO MD 175	4	48I	40,150
					06.050 RP 32- 1	RAMP 1 FR MD 175 TO MD 32			
					06.080				46,950
					06.080 MD175	ANNAPOLIS RD			
					06.080	STRUC #2209			
					06.110 RP 32- 5	RAMP 5 FR MD 175 TO MD 32			
					06.390 RP 32- 8	RAMP 8 FR MD 175 TO MD 32			
					06.420 RP 32- 6	RAMP 6 FR MD 32 TO MD 175			
					06.440	STRUC #2212 PEPPER RD			
					07.350	STRUC #2213 ROGUE HARBOR BRANCH			
					08.167 RP 32- 4	RAMP 4 FR MD 32 NB TO MD 198 EB			
					08.167 RP 32- 6	RAMP 6 FR MD 198 EB TO MD 32 SB			
					08.390	STRUC #2214			
					08.390 MD198	LAUREL FT MEADE RD			
					08.478 RP 32- 8	RAMP 8 FR MD 32 SB TO MD 198 WB			
					08.600 RP 32- 2	RAMP 2 FR MD 198 WB TO MD 32 NB			
	URB OPA		PARTIAL		08.630				
					08.830				53,250
					09.052 RP 32- 4	RAMP 4 FR MD 32 NB TO GV 69 EB			
					09.100	SPEED LIMIT 45 MPH			
		POSITIVE BARRIER			09.120				
					09.210	END STATE MAINTENANCE			
					09.210	BEGIN US GOVT MAINTENANCE			
					09.210 GV714	MAPES RD (AHEAD)			
		CURBED			10.070				
					10.070	END US GOVT MAINTENANCE			
					10.070	BEGIN STATE MAINTENANCE			
					10.070 GV714	MAPES RD (BACK)			
	URB FRWY EXPWY				10.180				
					10.180 OP5497	COLONY SEVEN RD			
					10.290 RP295- 2	RAMP 2 FR MD 32 TO MD 295			
					10.330 RP295- 3	RAMP 3 FR MD 32 TO MD 295			
					10.390 RP295- 1	RAMP 1 FR MD 295 TO MD 32			
					10.410				60,550
					10.410 MD295	BALTIMORE WASHINGTON PKWY			
					10.410	STRUC #2215			
					10.440	SPEED LIMIT 55 MPH			

*A,B = UNIMPROVED; C = GRADED & DRAINED; D,E = SOIL, GRAVEL, STONE; F,G = LOW TYPE BITUMINOUS
H,I = HIGH TYPE BITUMINOUS; J = CONCRETE; K = BRICK; L = BLOCK

STATE HIGHWAY LOCATION REFERENCE

COUNTY: ANNE ARUNDEL

DISTRICT: 5

DATE: 12/31/02

ROUTE NUMBER: MD 32 CONTINUED

INVENTORY DIRECTION: NORTH

ROUTE NAME: SAVAGE RD

STATE SYSTEM	FUNCTIONAL CLASS	MEDIAN TYPE	ACCESS CONTROL	NHS	MILEPOINT	MILEPOINT DESCRIPTION	MARKED LANES	SURFACE WIDTH/TYPE*	AADT
STATE PRIMARY	R URB FRWY EXPWY	CURBED POSITIVE BARRIER	PARTIAL	NHS	10.450 RP295- 5	RAMP 5 FR MD 295 TO MD 32	4	48I	60,550
					10.500				
					10.500 RP295- 7	RAMP 7 FR MD 32 TO MD 295			
					10.720 RP295- 6	RAMP 6 FR MD 32 TO MD 295			
					10.790 RP295- 8	RAMP 8 FR MD 295 TO MD 32			
		UNPROTECTED			10.830		5	60I	
					10.880	STRUC #2102 DORSEY RUN			
					11.030 RP 32- 2	RAMP 2 FR MD 32 TO GUILFORD RD			
					11.190 RP 32- 4	RAMP 4 FR GUILFORD RD TO MD 32			
					11.460	STRUC #13115			
					11.460	HOWARD CO/L			

ROUTE NUMBER: MD 32AA

INVENTORY DIRECTION: NORTH

ROUTE NAME: NO NAME

STATE SYSTEM	FUNCTIONAL CLASS	MEDIAN TYPE	ACCESS CONTROL	NHS	MILEPOINT	MILEPOINT DESCRIPTION	MARKED LANES	SURFACE WIDTH/TYPE*	AADT
STATE SECONDARY	R URB LOCAL	NONE (UNDIV)	PARTIAL	NOT NHS	00.000		1	14I	9,975
		UNPROTECTED			00.000 MD 32	NO NAME			
					00.240		2	24I	
					00.240 RP 32- 8	RAMP 8 FR MD 32AA TO MD 32			
	URB COLL				00.440				
					00.440 CO1176	BURNS CROSSING RD			
		NONE (UNDIV)			00.490				
					00.490 CO6108	NO NAME			
					00.590 MD 32	NO NAME			
					00.590	STRUC #2203			
		UNPROTECTED			00.640				
					00.650 CO5529	BURNS CROSSING RD			
		NONE (UNDIV)			00.700		3	33I	
					00.810		2	30I	
					00.810 CO5871	STEHLIK DR			
					00.900		3	34I	
					00.980	SPUR TO MD 175			
					01.000 MD175	ANNAPOLIS RD			
					01.000 MD677	ODENTON RD (AHEAD)			

*A,B = UNIMPROVED; C = GRADED & DRAINED; D,E = SOIL, GRAVEL, STONE; F,G = LOW TYPE BITUMINOUS
H,I = HIGH TYPE BITUMINOUS; J = CONCRETE; K = BRICK; L = BLOCK

STATE HIGHWAY ADMINISTRATION OF MARYLAND
HIGHWAY INFORMATION SERVICES DIVISION
DATA SUPPORT GROUP

STATE HIGHWAY LOCATION REFERENCE

COUNTY: ANNE ARUNDEL
DISTRICT: 5
DATE: 12/31/02

ROUTE NUMBER: MD 32AA CONTINUED
INVENTORY DIRECTION: NORTH
ROUTE NAME: SAPPINGTON STATION RD

STATE SYSTEM	FUNCTIONAL CLASS	MEDIAN TYPE	ACCESS CONTROL	NHS	MILEPOINT	MILEPOINT DESCRIPTION	MARKED LANES	SURFACE WIDTH/TYPE*	AADT
STATE SECONDARY	R URB COLL	NONE (UNDIV)	PARTIAL	NOT NHS	01.000 CO1097	HIGGINS DR (AHEAD)	3	34I	9,975

ROUTE NUMBER: MD 32AH
INVENTORY DIRECTION: EAST
ROUTE NAME: LODIGIANI AVE

STATE SYSTEM	FUNCTIONAL CLASS	MEDIAN TYPE	ACCESS CONTROL	NHS	MILEPOINT	MILEPOINT DESCRIPTION	MARKED LANES	SURFACE WIDTH/TYPE*	AADT
STATE SECONDARY	R URB LOCAL	NONE (UNDIV)	NONE	NOT NHS	00.000		2	20I	99
					00.000 CO6110	TOBIN WAY (BACK)			
					00.000 CO1332	GAMBRILLS RD			
					00.040	ROAD END			

ROUTE NUMBER: MD 32AI
INVENTORY DIRECTION: EAST
ROUTE NAME: NO NAME

STATE SYSTEM	FUNCTIONAL CLASS	MEDIAN TYPE	ACCESS CONTROL	NHS	MILEPOINT	MILEPOINT DESCRIPTION	MARKED LANES	SURFACE WIDTH/TYPE*	AADT
STATE SECONDARY	R URB LOCAL	NONE (UNDIV)	NONE	NOT NHS	00.000		2	11I	99
					00.000 CO1332	GAMBRILLS RD			
					00.040	ROAD END			

ROUTE NUMBER: US 50
INVENTORY DIRECTION: EAST
ROUTE NAME: JOHN HANSON HWY

STATE SYSTEM	FUNCTIONAL CLASS	MEDIAN TYPE	ACCESS CONTROL	NHS	MILEPOINT	MILEPOINT DESCRIPTION	MARKED LANES	SURFACE WIDTH/TYPE*	AADT
STATE SECONDARY	R URB LOCAL	NONE (UNDIV)	NONE	NOT NHS	00.000	SEE IS 595	2	11I	99
					00.000	PRINCE GEORGES CO/L			
STATE PRIMARY	URB FRWY EXPWY	POSITIVE BARRIER	FULL	NHS	10.620		6	72I	114,325
					10.620 IS595	JOHN HANSON HWY (BACK)			
					10.620 RP595- 4	RAMP 4 FR MD 70 TO IS 595			
					11.090		6	72J	
					11.090	BEGIN BRIDGE			
					11.360	STRUC #2038 SEVERN RIVER			
					11.640		6	72I	
					11.640	END BRIDGE			
					12.020 RP 50- 6	RAMP 6 FR US 50 TO MD 450			

*A,B = UNIMPROVED; C = GRADED & DRAINED; D,E = SOIL,GRAVEL,STONE; F,G = LOW TYPE BITUMINOUS
H,I = HIGH TYPE BITUMINOUS; J = CONCRETE; K= BRICK; L = BLOCK

STATE HIGHWAY ADMINISTRATION OF MARYLAND
HIGHWAY INFORMATION SERVICES DIVISION
DATA SUPPORT GROUP

STATE HIGHWAY LOCATION REFERENCE

COUNTY: ANNE ARUNDEL

DISTRICT: 5

DATE: 12/31/02

ROUTE NUMBER: US 50 CONTINUED

INVENTORY DIRECTION: EAST

ROUTE NAME: JOHN HANSON HWY

STATE SYSTEM	FUNCTIONAL CLASS	MEDIAN TYPE	ACCESS CONTROL	NHS	MILEPOINT	MILEPOINT DESCRIPTION	MARKED LANES	SURFACE WIDTH/TYPE*	AADT
STATE PRIMARY	R URB FRWY EXPWY	POSITIVE BARRIER	FULL	NHS	12.020 RP 50- 8	RAMP 8 FR MD 2 TO US 50	6	72I	114,325
					12.080	SPEED LIMIT 55 MPH			
					12.140 CO5254	BOULTERS WAY			
					12.210	STRUC #2039			
					12.210 RP 50- 7	RAMP 7 FR US 50 TO MD 2			
					12.270	BEGIN BRIDGE			
					12.280				92,525
					12.280 MD 2	GOV RITCHIE HWY			
					12.280	STRUC #2100			
					12.280 MD450	GOV RITCHIE HWY			
					12.280	STRUC #2101			
					12.280	EXIT #27			
					12.290	END BRIDGE			
					12.420 RP 50- 2	RAMP 2 FR US 50 TO MD 2			
					12.510	MILE MARKER 27.0			
					12.580 MD648F	BALTO ANNAPOLIS BLVD			
					13.080 RP 50- 8	RAMP 8 FR MD 931G TO US 50			
					13.230				66,525
					13.230 CO4427	BAY DALE DR			
					13.230	STRUC #2201			
					13.230	EXIT #28			
					13.370 RP 50- 3	RAMP 3 FR US 50 TO MD 931H			
					13.390 RP 50- 2	RAMP 2 FR US 50 TO MD 931G			
					13.510 RP 50- 5	RAMP 5 FR MD 931H TO US 50			
					14.200 MD908A	BUSCHS FRONTAGE RD			
					14.440	MILE MARKER 29.0			
					14.580 RP 50- 8	RAMP 8 FR MD 179 TO US 50			
					14.640 RP 50- 5	RAMP 5 FR MD 908A TO US 50			
					14.760				67,975
					14.760 MD179	ST MARGARETS RD/CAPE ST CLAIRE RD			
					14.760	STRUC #2200			
					14.760	EXIT #29			
					14.850 RP 50- 3	RAMP 3 FR US 50 TO MD 179			
					15.020 RP 50- 2	RAMP 2 FR US 50 TO MD 179			
					15.270 RP 50- 6	RAMP 6 FR US 50 TO MD 908C			
					15.270	EXIT #30 WHITEHALL RD			

NAME: BLUE STAR
MEMORIAL HWY

*A,B = UNIMPROVED; C = GRADED & DRAINED; D,E = SOIL, GRAVEL, STONE; F,G = LOW TYPE BITUMINOUS
H,I = HIGH TYPE BITUMINOUS; J = CONCRETE; K = BRICK; L = BLOCK

STATE HIGHWAY ADMINISTRATION OF MARYLAND
HIGHWAY INFORMATION SERVICES DIVISION
DATA SUPPORT GROUP

STATE HIGHWAY LOCATION REFERENCE

COUNTY: ANNE ARUNDEL
DISTRICT: 5
DATE: 12/31/02

ROUTE NUMBER: US 50 CONTINUED
INVENTORY DIRECTION: EAST
ROUTE NAME: BLUE STAR MEMORIAL HWY

STATE SYSTEM	FUNCTIONAL CLASS	MEDIAN TYPE	ACCESS CONTROL	NHS	MILEPOINT	MILEPOINT DESCRIPTION	MARKED LANES	SURFACE WIDTH/TYPE*	AADT
STATE PRIMARY	R URB FRWY EXPWY	POSITIVE BARRIER	FULL	NHS	15.360 RP 50- 4	RAMP 4 FR MD 908C TO US 50	6	72I	67,975
					15.420	MILE MARKER 30.0			
					16.250	SPUR TO MD 908C			
					16.250	EXIT #31 WHITEHALL RD			
					16.470	MILE MARKER 31.0			
		UNPROTECTED			16.720				
					16.720 RP 50- 9	RAMP 9 FR US 50 TO US 50			
					16.740 RP 50- 6	RAMP 6 FR US 50 TO MD 908D			
		POSITIVE BARRIER			17.040		7	96I	
					17.040 RP 50- 5	RAMP 5 FR MD 908D TO US 50			
					17.050				68,438
					17.050	END STATE MAINTENANCE			
					17.050	BEGIN TOLL MAINTENANCE			
					17.050 MD908D	OCEANIC DR			
					17.050	STRUC #2111			
					17.050	EXIT #32			
					17.140		7	120I	
					17.150 RP 50- 9	RAMP 9 FR US 50 TO US 50			
					17.220		6	120J	
					17.340	TOLL PLAZA (11 E/B TOLL LANES)			
		UNPROTECTED			17.390		6	120I	
		POSITIVE BARRIER			17.440		5	60I	
					17.440	OLD FERRY RD			
					17.460	SPEED LIMIT 50 MPH			
					17.470	MILE MARKER 32.0			
					17.710		5	62J	
					17.710	BEGIN BRIDGE			
					18.460	MILE MARKER 33.0			
					19.470	MILE MARKER 34.0			
					19.880	STRUC #AAZ050 CHESAPEAKE BAY			
					19.880	QUEEN ANNES CO/L			

ROUTE NUMBER: MD 70
INVENTORY DIRECTION: NORTH
ROUTE NAME: ROWE BLVD

STATE SYSTEM	FUNCTIONAL CLASS	MEDIAN TYPE	ACCESS CONTROL	NHS	MILEPOINT	MILEPOINT DESCRIPTION	MARKED LANES	SURFACE WIDTH/TYPE*	AADT
--------------	------------------	-------------	----------------	-----	-----------	-----------------------	--------------	---------------------	------

*A,B = UNIMPROVED; C = GRADED & DRAINED; D,E = SOIL, GRAVEL, STONE; F,G = LOW TYPE BITUMINOUS
H,I = HIGH TYPE BITUMINOUS; J = CONCRETE; K = BRICK; L = BLOCK

STATE HIGHWAY ADMINISTRATION OF MARYLAND
HIGHWAY INFORMATION SERVICES DIVISION
DATA SUPPORT GROUP

STATE HIGHWAY LOCATION REFERENCE

COUNTY: ANNE ARUNDEL

DISTRICT: 5

DATE: 12/31/02

ROUTE NUMBER: MD 70 CONTINUED

INVENTORY DIRECTION: NORTH

ROUTE NAME: ROWE BLVD

STATE SYSTEM	FUNCTIONAL CLASS	MEDIAN TYPE	ACCESS CONTROL	NHS	MILEPOINT	MILEPOINT DESCRIPTION	MARKED LANES	SURFACE WIDTH/TYPE*	AADT
MUNICIPAL	U URB COLL	CURBED	NONE	NOT NHS	00.000		4	42I	40,450
					00.000 MD450	COLLEGE AVE			
					00.040	SPEED LIMIT 25 MPH			
					00.080				
	URB MINOR ART				00.150				
					00.150 MU460	CALVERT ST			
					00.240				
					00.240 MU2730	ROWE BLVD			
					00.250	SPEED LIMIT 40 MPH			
STATE SECONDARY			PARTIAL		00.270		4	48I	
					00.270	END MUNICIPAL MAINTENANCE			
					00.270	BEGIN STATE MAINTENANCE			
					00.270	BEGIN BRIDGE			
					00.370	STRUC #2043 COLLEGE CREEK			
		UNPROTECTED			00.460				
					00.460	END BRIDGE			
					00.790 MD435	TAYLOR AVE			
					00.970 MU1100	FARRAGUT RD			
					00.970 MU2090	MELVIN AVE			
					01.040	SPEED LIMIT 45 MPH			
		CURBED			01.110		4	52I	
	R				01.160	BEGIN BRIDGE			
					01.240	STRUC #2042 WEEMS CREEK			
					01.240	OUT CORP LMTS ANNAPOLIS			
					01.290 CO2789	KIRKLEY RD			
					01.310		4	48I	
					01.310	END BRIDGE			
					01.340		3	36I	
					01.340 RP595- 6	RAMP 6 FR RAMP 2 TO MD 70			
					01.420 RP595- 4	RAMP 4 FR MD 70 TO IS 595			
					01.510 RP595- 5	RAMP 5 FR MD 70 TO RAMP 4 (TO IS 595)			
					01.590 RP595- 3	RAMP 3 FR IS 595 TO MD 70			
					01.610				22,025
					01.610 IS595	JOHN HANSON HWY			
					01.610	STRUC #2036			
					01.610	EXIT #24			
					01.700 RP595- 7	RAMP 7 FR IS 595 TO MD 70			

*A,B = UNIMPROVED; C = GRADED & DRAINED; D,E = SOIL, GRAVEL, STONE; F,G = LOW TYPE BITUMINOUS
H,I = HIGH TYPE BITUMINOUS; J = CONCRETE; K = BRICK; L = BLOCK

STATE HIGHWAY LOCATION REFERENCE

COUNTY: ANNE ARUNDEL

DISTRICT: 5

DATE: 12/31/02

ROUTE NUMBER: MD 70 CONTINUED

INVENTORY DIRECTION: NORTH

ROUTE NAME: ROWE BLVD

STATE SYSTEM	FUNCTIONAL CLASS	MEDIAN TYPE	ACCESS CONTROL	NHS	MILEPOINT	MILEPOINT DESCRIPTION	MARKED LANES	SURFACE WIDTH/TYPE*	AADT
STATE SECONDARY	R URB MINOR ART	CURBED	PARTIAL	NOT NHS	01.720 RP595- 2	RAMP 2 FR IS 595 TO MD 70	3	36I	22,025
					01.750		4	48I	
					01.750 RP595- 1	RAMP 1 FR MD 70 TO IS 595			
					01.800	SPEED LIMIT 35 MPH			
					01.880 RP595- 8	RAMP 8 FR MD 70 TO RAMP 1 (TO IS 595)			
					02.030	SPUR TO N BESTGATE RD			
NAME: BESTGATE RD					02.040 MD 70B	TIDEWATER COLONY DR			
					02.040 MD 70C	N BESTGATE RD			
					02.040	TRAFFIC SIGNAL			
		UNPROTECTED			02.180				
					02.180 MD 70A	N LAWRENCE AVE			
					02.260 CO4562	WILLIE DR			
					02.260 CO5892	COMPTON DR			
					02.310 CO2774	BESTGATE RD (AHEAD)			

ROUTE NUMBER: MD 70A

INVENTORY DIRECTION: NORTH

ROUTE NAME: N LAWRENCE AVE

STATE SYSTEM	FUNCTIONAL CLASS	MEDIAN TYPE	ACCESS CONTROL	NHS	MILEPOINT	MILEPOINT DESCRIPTION	MARKED LANES	SURFACE WIDTH/TYPE*	AADT
STATE SECONDARY	R URB LOCAL	NONE (UNDIV)	NONE	NOT NHS	00.000		2	31I	99
					00.000 MD 70	BESTGATE RD			
					00.110 OP5170	NO NAME			
					00.150 OP879	N LAWRENCE AVE			

ROUTE NUMBER: MD 70B

INVENTORY DIRECTION: SOUTH

ROUTE NAME: TIDEWATER COLONY DR

STATE SYSTEM	FUNCTIONAL CLASS	MEDIAN TYPE	ACCESS CONTROL	NHS	MILEPOINT	MILEPOINT DESCRIPTION	MARKED LANES	SURFACE WIDTH/TYPE*	AADT
STATE SECONDARY	R URB LOCAL	NONE (UNDIV)	NONE	NOT NHS	00.000		2	36I	99
					00.000 MD 70	BESTGATE RD			
					00.000 MD 70C	N BESTGATE RD (BACK)			
					00.000	TRAFFIC SIGNAL			
					00.090 CO2796	TIDEWATER COLONY DR (AHEAD)			

*A,B = UNIMPROVED; C = GRADED & DRAINED; D,E = SOIL, GRAVEL, STONE; F,G = LOW TYPE BITUMINOUS
H,I = HIGH TYPE BITUMINOUS; J = CONCRETE; K = BRICK; L = BLOCK

STATE HIGHWAY LOCATION REFERENCE

COUNTY: ANNE ARUNDEL
DISTRICT: 5
DATE: 12/31/02

ROUTE NUMBER: MD 70C
INVENTORY DIRECTION: WEST
ROUTE NAME: N BESTGATE RD

STATE SYSTEM	FUNCTIONAL CLASS	MEDIAN TYPE	ACCESS CONTROL	NHS	MILEPOINT	MILEPOINT DESCRIPTION	MARKED LANES	SURFACE WIDTH/TYPE*	AADT
STATE SECONDARY	R URB COLL	NONE (UNDIV)	NONE	NOT NHS	00.000		2	24I	4,610
					00.000 MD 70B	TIDEWATER COLONY DR (BACK)			
					00.000 MD 70	BESTGATE RD			
					00.000	TRAFFIC SIGNAL			
					00.010	SPUR FR MD 70			
		CENTER TLA (UNDIV)			00.031				
					00.080 CO5463	N BESTGATE RD (AHEAD)			

ROUTE NUMBER: IS 97
INVENTORY DIRECTION: NORTH
ROUTE NAME: NO NAME

STATE SYSTEM	FUNCTIONAL CLASS	MEDIAN TYPE	ACCESS CONTROL	NHS	MILEPOINT	MILEPOINT DESCRIPTION	MARKED LANES	SURFACE WIDTH/TYPE*	AADT
STATE PRIMARY	R URB INTERSTATE	POSITIVE BARRIER	FULL	NHS	00.000		4	48I	78,425
					00.000 RP595-11	RAMP 11 FR IS 595 TO IS 595			
					00.000 RP595-10	RAMP 10 FR IS 595 TO IS 595			
					00.120 IS595	JOHN HANSON HWY			
					00.120	STRUC #2160			
					00.120	EXIT #1			
					00.120 RP595-11	COLLECTOR B			
					00.280 RP 97- 3	RAMP 3 FR IS 595 TO IS 97			
					00.280	STRUC #2158			
					00.370 RP 97- 8	RAMP 8 FR IS 97 TO IS 595			
					00.380 RP 97- 3	RAMP 3 FR IS 595 TO IS 97			
	RUR INTERSTATE				00.480				
					00.480 MD450	DEFENSE HWY			
					00.480	STRUC #2157			
					00.660	SPEED LIMIT 65 MPH			
					01.160	INTERSTATE MILE MARKER 1.0			
					01.190 CO2619	CROWNSVILLE RD			
					01.190	STRUC #2156			
					02.160	STRUC #2155 BACON RIDGE BR			
					02.170	INTERSTATE MILE MARKER 2.0			
					02.600 CO2620	HAWKINS RD			
					02.600	STRUC #2154			
					03.150	INTERSTATE MILE MARKER 3.0			
					03.450 SR 31	FARM RD			

*A,B = UNIMPROVED; C = GRADED & DRAINED; D,E = SOIL,GRAVEL,STONE; F,G = LOW TYPE BITUMINOUS
H,I = HIGH TYPE BITUMINOUS; J = CONCRETE; K = BRICK; L = BLOCK

STATE HIGHWAY ADMINISTRATION OF MARYLAND
HIGHWAY INFORMATION SERVICES DIVISION
DATA SUPPORT GROUP

STATE HIGHWAY LOCATION REFERENCE

COUNTY: ANNE ARUNDEL

DISTRICT: 5

DATE: 12/31/02

ROUTE NUMBER: IS 97 CONTINUED

INVENTORY DIRECTION: NORTH

ROUTE NAME: NO NAME

STATE SYSTEM	FUNCTIONAL CLASS	MEDIAN TYPE	ACCESS CONTROL	NHS	MILEPOINT	MILEPOINT DESCRIPTION	MARKED LANES	SURFACE WIDTH/TYPE*	AADT	
STATE PRIMARY	R	RUR INTERSTATE	POSITIVE BARRIER	FULL	NHS	03.450	STRUC #2153	4	48I	78,425
						03.750	STRUC #2152 BACON RIDGE BRANCH			
						03.810	STRUC #2151 BACON RIDGE BRANCH			
						04.150	INTERSTATE MILE MARKER 4.0			
						05.110	INTERSTATE MILE MARKER 5.0			
						05.190				94,525
					05.190	RP 97- 5 RAMP 5 FR IS 97 TO RAMP 2				
					05.190	STRUC #2150				
					05.190	EXIT #5				
					05.600	RP 97- 5 RAMP 5 FR IS 97 TO RAMP 2				
					05.640	RP 97- 2 RAMP 2 FR MD 178 TO IS 97				
					05.710	CO1219 WATERBURY RD				
					05.710	STRUC #2149				
					06.510	CO1207 MILLERSVILLE RD				
					06.510	STRUC #2148				
					06.560	MD 32 (SB/L)				
					06.710	MD 32 NO NAME				
					06.710	EXIT #7				
					07.100	MD 32 NO NAME				
					07.100	STRUC #2147				
					07.120	INTERSTATE MILE MARKER 7.0				
					07.440	MD 3 ROBERT CRAIN HWY				
					07.440	STRUC #2146				
					07.870		5	60I	107,125	
					07.870	MD 3 ROBERT CRAIN HWY				
					07.940	MD997D SERVICE RD				
					07.940	STRUC #2142				
					08.110	INTERSTATE MILE MARKER 8.0				
					08.140	MD 3 (SB/L)				
					08.650		6	72J		
					08.680					
					08.680	STRUC #2076 SEVERN RUN				
					09.240	RP 97- 6 RAMP 6 FR MD 3C TO IS 97				
					09.280	RP 97- 4 RAMP 4 FR IS 97 TO VETERANS HWY				
					09.590	RP 97- 5 RAMP 5 FR IS 97 TO MD 3C				
					09.670					104,225
					09.670	MD 3C BENFIELD BLVD				

URB INTERSTATE

*A,B = UNIMPROVED; C = GRADED & DRAINED; D,E = SOIL,GRAVEL,STONE; F,G = LOW TYPE BITUMINOUS
H,I = HIGH TYPE BITUMINOUS; J = CONCRETE; K= BRICK; L = BLOCK

STATE HIGHWAY ADMINISTRATION OF MARYLAND
HIGHWAY INFORMATION SERVICES DIVISION
DATA SUPPORT GROUP

STATE HIGHWAY LOCATION REFERENCE

COUNTY: ANNE ARUNDEL

DISTRICT: 5

DATE: 12/31/02

ROUTE NUMBER: IS 97 CONTINUED

INVENTORY DIRECTION: NORTH

ROUTE NAME: NO NAME

STATE SYSTEM	FUNCTIONAL CLASS	MEDIAN TYPE	ACCESS CONTROL	NHS	MILEPOINT	MILEPOINT DESCRIPTION	MARKED LANES	SURFACE WIDTH/TYPE*	AADT	
STATE PRIMARY	R	URB INTERSTATE	POSITIVE BARRIER	FULL	NHS	09.670	STRUC #2141	6	72J	104,225
						09.670	EXIT #10			
					09.930	RP 97- 8	RAMP 8 FR IS 97 TO MD 3C			
					09.980	RP 97- 2	RAMP 2 FR MD 3C TO IS 97			
					10.840	MD 3D	BRIGHTVIEW DR			
					10.840		STRUC #2140			
					11.470	RP 97- 4	RAMP 4 FR IS 97 TO VETERANS HWY			
					11.660	RP 97- 6	RAMP 6 FR MD 3BU TO IS 97			
					12.080		BEGIN BRIDGE			
					12.100					117,425
					12.100	MD 3BU	NEW CUT RD/CRAIN HWY			
					12.100		STRUC #2065			
					12.100		EXIT #12			
					12.130		END BRIDGE			
					12.140	RP 97- 7	RAMP 7 FR MD 3BU TO IS 97			
					12.350	RP 97- 8	RAMP 8 FR IS 97 TO MD 3BU			
					12.380	RP 97- 2	RAMP 2 FR MD 3BU TO IS 97			
					13.040	RP 97- 6	RAMP 6 FR MD 174 TO IS 97			
					13.040	RP 97- 4	RAMP 4 FR IS 97 TO MD 174			
					13.220	RP 97- 5	RAMP 5 FR IS 97 TO MD 174			
					13.240	RP 97- 3	RAMP 3 FR MD 174 TO IS 97			
					13.290					116,225
					13.290	MD174	QUARTERFIELD RD			
					13.290		STRUC #2063			
					13.290		EXIT #13			
					13.490	RP 97- 1	RAMP 1 FR IS 97 TO MD 100			
					13.540	RP 97- 6	RAMP 6 FR MD 100 TO IS 97			
					13.780	RP 97- 3	RAMP 3 FR RAMP 6 TO IS 97			
					13.810	RP 97- 3	RAMP 3 FR RAMP 6 TO IS 97			
					13.810	RP 97- 5	RAMP 5 FR IS 97 TO MD 100			
					13.810		STRUC #2198			
					13.840					115,750
					13.840	MD100	NO NAME			
					13.840		STRUC #2194			
					13.840		EXIT #14			
					13.900	RP 97- 7	RAMP 7 FR MD 100 TO IS 97			
					13.980	RP 97- 1	RAMP 1 FR IS 97 TO MD 100			

*A,B = UNIMPROVED; C = GRADED & DRAINED; D,E = SOIL, GRAVEL, STONE; F,G = LOW TYPE BITUMINOUS
H,I = HIGH TYPE BITUMINOUS; J = CONCRETE; K = BRICK; L = BLOCK

STATE HIGHWAY ADMINISTRATION OF MARYLAND
HIGHWAY INFORMATION SERVICES DIVISION
DATA SUPPORT GROUP

STATE HIGHWAY LOCATION REFERENCE

COUNTY: ANNE ARUNDEL

DISTRICT: 5

DATE: 12/31/02

ROUTE NUMBER: IS 97 CONTINUED

INVENTORY DIRECTION: NORTH

ROUTE NAME: NO NAME

STATE SYSTEM	FUNCTIONAL CLASS	MEDIAN TYPE	ACCESS CONTROL	NHS	MILEPOINT	MILEPOINT DESCRIPTION	MARKED LANES	SURFACE WIDTH/TYPE*	AADT
STATE PRIMARY	R	URB INTERSTATE	FULL	NHS	13.980	STRUC #2197	6	72J	115,750
					14.070	RP 97- 2 RAMP 2 FR MD 100 TO IS 97			
					14.220	INTERSTATE MILE MARKER 16.0			
					14.360	RP 97- 5 RAMP 5 FR IS 97 TO MD 100			
					14.420	CO605 STEWART AVE			
					14.420	STRUC #2062			
					14.580	RP 97- 6 RAMP 6 FR MD 176 TO IS 97			
					14.660	RP 97- 4 RAMP 4 FR IS 97 TO MD 176			
					14.780	BEGIN BRIDGE			
					14.800				98,525
					14.800	MD176 DORSEY RD			
					14.800	STRUC #2061			
					14.800	EXIT #15			
					14.820	END BRIDGE			
					14.840	RP 97- 9 RAMP 9 FR MD 162A TO IS 97			
					14.960	RP 97- 1 RAMP 1 FR IS 97 TO MD 176			
					15.140	RP 97- 2 RAMP 2 FR MD 176 TO IS 97			
					15.290	RP 97- 8 RAMP 8 FR IS 97 TO MD 162A			
					15.560	BEGIN BRIDGE			
					15.580		6	72I	102,825
					15.580	MD648E BALTO ANNAPOLIS BLVD			
					15.580	STRUC #2060			
					15.580	EXIT #16			
					15.610	END BRIDGE			
					15.650	RP 97- 1 RAMP 1 FR IS 97 TO MD 648E			
					15.680	RP 97- 7 RAMP 7 FR MD 648E TO IS 97			
					15.740	RP 97- 8 RAMP 8 FR MD 3 TO MD 648E			
					15.800	RP 97- 2 RAMP 2 FR MD 648E TO IS 97			
					15.810		5	72I	
					15.850		6	72I	
					15.970		5	60J	
					16.210	INTERSTATE MILE MARKER 18.0			
					16.210	VARIABLE MESSAGE SIGN #508 (NB/L)			
					16.250	CO242 WELLHAM AVE			
					16.250	STRUC #2059			
					17.050	RP 97- 1 RAMP 1 FR IS 97 TO IS 695			
					17.090	CO273 FURNACE BRANCH RD			

*A,B = UNIMPROVED; C = GRADED & DRAINED; D,E = SOIL,GRAVEL,STONE; F,G = LOW TYPE BITUMINOUS
H,I = HIGH TYPE BITUMINOUS; J = CONCRETE; K= BRICK; L = BLOCK

STATE HIGHWAY ADMINISTRATION OF MARYLAND
HIGHWAY INFORMATION SERVICES DIVISION
DATA SUPPORT GROUP

STATE HIGHWAY LOCATION REFERENCE

COUNTY: ANNE ARUNDEL
DISTRICT: 5
DATE: 12/31/02

ROUTE NUMBER: IS 97 CONTINUED
INVENTORY DIRECTION: NORTH
ROUTE NAME: NO NAME

STATE SYSTEM	FUNCTIONAL CLASS	MEDIAN TYPE	ACCESS CONTROL	NHS	MILEPOINT	MILEPOINT DESCRIPTION	MARKED LANES	SURFACE WIDTH/TYPE*	AADT
STATE PRIMARY	R URB INTERSTATE	POSITIVE BARRIER	FULL	NHS	17.090	STRUC #2058	5	60J	102,825
					17.240	RP 97- 6 RAMP 6 FR IS 695 TO IS 97			
					17.320		4	48I	
					17.340	RP 97- 1 RAMP 1 FR IS 97 TO IS 695			
					17.340	STRUC #2136			
					17.350	RP 97- 4 RAMP 4 FR IS 97 TO IS 695			
					17.460				19,375
					17.460	IS695 BALTO BELTWAY			
					17.460	STRUC #2004			
					17.460	EXIT #17			
					17.490	RP 97- 7 RAMP 7 FR IS 695 TO IS 97			
					17.490	STRUC #2134			
					17.500		3	36I	
					17.500	RP 97- 7 RAMP 7 FR IS 695 TO IS 97			
					17.620	IS895A HARBOR TUNNEL THRUWAY (AHEAD)			

ROUTE NUMBER: MD100
INVENTORY DIRECTION: EAST
ROUTE NAME: NO NAME

STATE SYSTEM	FUNCTIONAL CLASS	MEDIAN TYPE	ACCESS CONTROL	NHS	MILEPOINT	MILEPOINT DESCRIPTION	MARKED LANES	SURFACE WIDTH/TYPE*	AADT
STATE PRIMARY	R URB FRWY EXPWY	UNPROTECTED	FULL	NHS	00.000		4	48I	75,050
					00.000	HOWARD CO/L			
					00.000	STRUC #2178 DEEP RUN			
					00.050	RP100- 3 RAMP 3 FR MD 100 TO MD 100M			
					00.050	RP100- 1 RAMP 1 FR MD 100M TO MD 100			
					00.180	MD100M COCA COLA DR			
					00.180	STRUC #2179			
					00.180	EXIT #8			
					00.360	RP100- 2 RAMP 2 FR MD 100 TO MD 100M			
					00.430	RP100- 5 RAMP 5 FR MD 100M TO MD 100			
					00.630	RP295- 8 RAMP 8 FR MD 295 TO MD 100			
					00.680	RP295- 9 RAMP 9 C/D LANE			
					00.820	RP295- 7 RAMP 7 FR MD 100 TO MD 295			
					00.880				80,250
					00.880	MD295 BALTIMORE WASHINGTON PKWY			
					00.880	STRUC #2180			

*A,B = UNIMPROVED; C = GRADED & DRAINED; D,E = SOIL, GRAVEL, STONE; F,G = LOW TYPE BITUMINOUS
H,I = HIGH TYPE BITUMINOUS; J = CONCRETE; K = BRICK; L = BLOCK

STATE HIGHWAY ADMINISTRATION OF MARYLAND
HIGHWAY INFORMATION SERVICES DIVISION
DATA SUPPORT GROUP

STATE HIGHWAY LOCATION REFERENCE

COUNTY: ANNE ARUNDEL

DISTRICT: 5

DATE: 12/31/02

ROUTE NUMBER: MD100 CONTINUED

INVENTORY DIRECTION: EAST

ROUTE NAME: NO NAME

STATE SYSTEM	FUNCTIONAL CLASS	MEDIAN TYPE	ACCESS CONTROL	NHS	MILEPOINT	MILEPOINT DESCRIPTION	MARKED LANES	SURFACE WIDTH/TYPE*	AADT
STATE PRIMARY	R URB FRWY EXPWY	UNPROTECTED	FULL	NHS	00.880	EXIT #9	4	48I	80,250
					00.940 RP295- 1	RAMP 1 FR MD 100 TO MD 295			
					01.110 RP295- 2	RAMP 2 FR MD 100 TO MD 295			
					01.140 MD100N	WRIGHT RD			
					01.140	STRUC #2181			
					01.300	SPEED LIMIT 55 MPH			
					01.330	STRUC #2182 PINEY RUN			
					01.400 RP295- 9	RAMP 9 C/D LANE			
					01.630 RP100- 1	RAMP 1 FR MD 713 TO MD 100			
					01.710 RP100- 6	RAMP 6 FR MD 100 TO MD 713			
					01.920				68,850
					01.920 MD713	RIDGE RD			
					01.920	STRUC #2183			
					01.920	EXIT #10			
					01.960 RP100- 3	RAMP 3 FR MD 100 TO MD 713			
					02.190 RP100- 7	RAMP 7 FR MD 100 TO MD 713			
					02.240 RP100- 5	RAMP 5 FR MD 713 TO MD 100			
					02.830 MD100P	HARMANS RD			
					02.830	STRUC #2185			
					03.080	STRUC #2186 STONY RUN			
					03.370	STRUC #2187 AMTRAK			
					03.640 RP100- 3	RAMP 3 FR MD 100 TO MD 170			
					03.640 RP100- 1	RAMP 1 FR MD 170 TO MD 100			
					03.920				72,650
					03.920 MD170	TELEGRAPH RD			
					03.920	STRUC #2189			
					03.920	EXIT #11			
					03.920 RP100- 3	RAMP 3 FR MD 100 TO MD 170			
					03.920 RP100- 1	RAMP 1 FR MD 170 TO MD 100			
					03.920 RP100- 5	RAMP 5 FR MD 170 TO MD 100			
					03.920 RP100- 7	RAMP 7 FR MD 100 TO MD 170			
					04.220 RP100- 5	RAMP 5 FR MD 170 TO MD 100			
					04.310 RP100- 7	RAMP 7 FR MD 100 TO MD 170			
					04.420		5	60I	
					04.570 MD100Q	QUEENSTOWN RD			
					04.570	STRUC #2190			
					04.740		6	72I	

*A,B = UNIMPROVED; C = GRADED & DRAINED; D,E = SOIL, GRAVEL, STONE; F,G = LOW TYPE BITUMINOUS
H,I = HIGH TYPE BITUMINOUS; J = CONCRETE; K = BRICK; L = BLOCK

STATE HIGHWAY ADMINISTRATION OF MARYLAND
HIGHWAY INFORMATION SERVICES DIVISION
DATA SUPPORT GROUP

STATE HIGHWAY LOCATION REFERENCE

COUNTY: ANNE ARUNDEL

DISTRICT: 5

DATE: 12/31/02

ROUTE NUMBER: MD100 CONTINUED

INVENTORY DIRECTION: EAST

ROUTE NAME: NO NAME

STATE SYSTEM	FUNCTIONAL CLASS	MEDIAN TYPE	ACCESS CONTROL	NHS	MILEPOINT	MILEPOINT DESCRIPTION	MARKED LANES	SURFACE WIDTH/TYPE*	AADT
STATE PRIMARY	R URB FRWY EXPWY	UNPROTECTED	FULL	NHS	05.030 MD100R	WB&A RD	6	72I	72,650
		POSITIVE BARRIER			05.030	STRUC #2191			
					05.700		5	60I	
		UNPROTECTED			05.910	STRUC #2192 SAWMILL CREEK			
					05.940		4	48I	
					05.950 RP 97- 1	RAMP 1 FR IS 97 TO MD 100			
					05.990 RP 97- 6	RAMP 6 FR MD 100 TO IS 97			
					06.210 RP 97- 5	RAMP 5 FR IS 97 TO MD 100			
					06.210	STRUC #2193			
		POSITIVE BARRIER			06.310				
					06.310 RP 97- 7	RAMP 7 FR MD 100 TO IS 97			
					06.430				72,253
					06.430 IS 97	NO NAME			
					06.430	STRUC #2194			
					06.430	EXIT #13			
					06.560		5	60I	
					06.560 RP 97- 5	RAMP 5 FR IS 97 TO MD 100			
					06.560 RP 97- 1	RAMP 1 FR IS 97 TO MD 100			
					06.560	STRUC #2195			
					06.690 RP 97- 2	RAMP 2 FR MD 100 TO IS 97			
					06.790 RP 97- 4	RAMP 4 FR RAMP 1 TO MD 100			
		UNPROTECTED			06.930		4	48I	
					07.020 MD174	QUARTERFIELD RD			
					07.020	STRUC #2083			
					07.020	EXIT #14			
					07.170 RP100- 6	RAMP 6 FR MD 174 TO MD 100			
					07.170 RP100- 4	RAMP 4 FR MD 100 TO MD 174			
					07.560 MD 3BU	CRAIN HWY			
					07.560	STRUC #2084			
					07.930	ATR STATION #0038			
					08.230 RP100- 6	RAMP 6 FR MD 100 TO OAKWOOD RD			
					08.230 RP100- 8	RAMP 8 FR OAKWOOD RD TO MD 100			
					08.380				77,350
					08.380 CO694	OAKWOOD RD			
					08.380	STRUC #2085			
					08.380	EXIT #15			
					08.530 RP100- 4	RAMP 4 FR OAKWOOD RD TO MD 100			

*A,B = UNIMPROVED; C = GRADED & DRAINED; D,E = SOIL, GRAVEL, STONE; F,G = LOW TYPE BITUMINOUS
H,I = HIGH TYPE BITUMINOUS; J = CONCRETE; K = BRICK; L = BLOCK

STATE HIGHWAY ADMINISTRATION OF MARYLAND
HIGHWAY INFORMATION SERVICES DIVISION
DATA SUPPORT GROUP

STATE HIGHWAY LOCATION REFERENCE

COUNTY: ANNE ARUNDEL
DISTRICT: 5
DATE: 12/31/02

ROUTE NUMBER: MD100 CONTINUED
INVENTORY DIRECTION: EAST
ROUTE NAME: NO NAME

STATE SYSTEM	FUNCTIONAL CLASS	MEDIAN TYPE	ACCESS CONTROL	NHS	MILEPOINT	MILEPOINT DESCRIPTION	MARKED LANES	SURFACE WIDTH/TYPE*	AADT
STATE PRIMARY	R URB FRWY EXPWY	UNPROTECTED	FULL	NHS	08.530 RP100- 2	RAMP 2 FR MD 100 TO OAKWOOD RD	4	48I	77,350
					08.800	STRUC #2086 MARLEY CREEK			
					09.230 RP100- 8	RAMP 8 FR MD 2 TO MD 100			
					09.370		5	60I	
					09.400 RP100- 6	RAMP 6 FR MD 100 TO MD 2			
					09.510 RP100- 7	RAMP 7 FR MD 100 TO MD 2			
					09.570 RP100- 5	RAMP 5 FR MD 2 TO MD 100			
		POSITIVE BARRIER			09.590				26,950
					09.590 MD 2	GOV RITCHIE HWY			
					09.590	STRUC #2082			
					09.590	EXIT #16			
					09.670		4	48I	
					09.670 RP100- 1	RAMP 1 FR MD 2 TO MD 100			
					09.720 RP100- 3	RAMP 3 FR MD 100 TO MD 2			
					09.750 RP100- 1	RAMP 1 FR MD 2 TO MD 100			
					09.750	STRUC #2080			
					09.870	SPUR FR MD 177			
					09.910 RP100- 4	RAMP 4 FR RAMP 1 TO MD 100			
					10.070	SPUR TO MD 177			
					10.180 MD 10	ARUNDEL EXPWY (SB/L)			
					10.180	STRUC #2173			
					10.260 CO4505	JUMPERS HOLE RD			
					10.260	STRUC #2103			
STATE SECONDARY					10.450		6	72I	
					10.450 MD 10	ARUNDEL EXPWY			
					10.530		8	96I	
					10.530	MD 10 (SB/L)			
				NOT NHS	10.920		4	48I	
					10.920 MD 10	ARUNDEL EXPWY			
					11.150 MD 10	ARUNDEL EXPWY			
					11.150	STRUC #2175			
					11.900 MD648H	WATERFORD RD			
					11.900	STRUC #2104			
					11.900	STRUC #2105			
		UNPROTECTED			11.970				
					12.370 RP100- 6	RAMP 6 FR MD 100 TO OAKWOOD RD			
					12.390 RP100- 8	RAMP 8 FR CATHERINE AVE TO MD 100			

*A,B = UNIMPROVED; C = GRADED & DRAINED; D,E = SOIL,GRAVEL,STONE; F,G = LOW TYPE BITUMINOUS
H,I = HIGH TYPE BITUMINOUS; J = CONCRETE; K= BRICK; L = BLOCK

STATE HIGHWAY ADMINISTRATION OF MARYLAND
HIGHWAY INFORMATION SERVICES DIVISION
DATA SUPPORT GROUP

STATE HIGHWAY LOCATION REFERENCE

COUNTY: ANNE ARUNDEL
DISTRICT: 5
DATE: 12/31/02

ROUTE NUMBER: MD100 CONTINUED
INVENTORY DIRECTION: EAST
ROUTE NAME: NO NAME

STATE SYSTEM	FUNCTIONAL CLASS	MEDIAN TYPE	ACCESS CONTROL	NHS	MILEPOINT	MILEPOINT DESCRIPTION	MARKED LANES	SURFACE WIDTH/TYPE*	AADT
STATE SECONDARY	R URB FRWY EXPWY	UNPROTECTED	FULL	NOT NHS	12.610 CO1607	CATHERINE AVE	4	48I	26,950
					12.610	STRUC #2106			
					12.610	EXIT #19			
					13.240 RP100- 8	RAMP 8 FR EDWIN RAYNOR RD TO MD 100			
					13.440 RP100- 3	RAMP 3 FR MD 100 TO EDWIN RAYNOR RD			
					13.450 CO2043	EDWIN RAYNOR BLVD			
					13.450	STRUC #2098			
					13.450	EXIT #20			
					13.940	SPUR FR MD 607			
					13.960	SPUR TO MD 607			
			PARTIAL		13.990				
					13.990 MD607	MAGOTHY BRIDGE RD			
					14.030	SPUR TO MD 607			
					14.030	SPUR FR MD 607			
					14.290 CO2028	MAGOTHY BEACH RD			
					14.610		3	36I	
					14.610	SPUR FR MD 177			
					14.870 MD177	MOUNTAIN RD			

ROUTE NUMBER: MD100M
INVENTORY DIRECTION: NORTH
ROUTE NAME: COCA COLA DR

STATE SYSTEM	FUNCTIONAL CLASS	MEDIAN TYPE	ACCESS CONTROL	NHS	MILEPOINT	MILEPOINT DESCRIPTION	MARKED LANES	SURFACE WIDTH/TYPE*	AADT
STATE SECONDARY	R URB LOCAL	NONE (UNDIV)	NONE	NOT NHS	00.000		4	50I	99
		UNPROTECTED			00.000 MD103	DORSEY RD/PARKWAY DR SOUTH			
					00.050		4	48I	
					00.070 RP100- 4	RAMP 4 FR MD 100M TO RAMP 5			
					00.070 RP100- 6	RAMP 6 FR RAMP 3 TO MD 100M			
					00.090 RP100- 5	RAMP 5 FR MD 100M TO MD 100			
					00.090 RP100- 3	RAMP 3 FR MD 100 TO MD 100M			
					00.130 MD100	NO NAME			
					00.130	STRUC #2179			
					00.130	EXIT #8			
					00.170 RP100- 7	RAMP 7 FR RAMP 2 TO MD 100M			
					00.170 RP100- 1	RAMP 1 FR MD 100M TO MD 100			
					00.180 RP100- 2	RAMP 2 FR MD 100 TO MD 100M			

*A,B = UNIMPROVED; C = GRADED & DRAINED; D,E = SOIL, GRAVEL, STONE; F,G = LOW TYPE BITUMINOUS
H,I = HIGH TYPE BITUMINOUS; J = CONCRETE; K = BRICK; L = BLOCK

STATE HIGHWAY LOCATION REFERENCE

COUNTY: ANNE ARUNDEL

DISTRICT: 5

DATE: 12/31/02

ROUTE NUMBER: MD100M CONTINUED

INVENTORY DIRECTION: NORTH

ROUTE NAME: COCA COLA DR

STATE SYSTEM	FUNCTIONAL CLASS	MEDIAN TYPE	ACCESS CONTROL	NHS	MILEPOINT	MILEPOINT DESCRIPTION	MARKED LANES	SURFACE WIDTH/TYPE*	AADT
STATE SECONDARY	R URB LOCAL	UNPROTECTED NONE (UNDIV)	NONE	NOT NHS	00.190 RP100- 8	RAMP 8 FR MD 100M TO RAMP 1	4	48I	99
					00.210		4	50I	
					00.340	STRUC #2170 DEEP RUN			
					00.340	HOWARD CO/L			

ROUTE NUMBER: MD100N

INVENTORY DIRECTION: SOUTH

ROUTE NAME: WRIGHT RD

STATE SYSTEM	FUNCTIONAL CLASS	MEDIAN TYPE	ACCESS CONTROL	NHS	MILEPOINT	MILEPOINT DESCRIPTION	MARKED LANES	SURFACE WIDTH/TYPE*	AADT
STATE SECONDARY	R URB COLL	NONE (UNDIV)	NONE	NOT NHS	00.000		2	24I	999
					00.000 MD176	DORSEY RD			
					00.050 MD100	NO NAME			
					00.050	STRUC #2181			
					00.050 RP295- 9	RAMP 9 C/D LANE			
					00.050 RP295- 4	RAMP 4 FR MD 295 TO MD 100			
					00.170 MD100O	OLD SECTION WRIGHT RD			
					00.180	SPUR FR MD 100O			
					00.200 CO941	WRIGHT RD (AHEAD)			

ROUTE NUMBER: MD100O

INVENTORY DIRECTION: NORTH

ROUTE NAME: OLD SECTION WRIGHT RD

STATE SYSTEM	FUNCTIONAL CLASS	MEDIAN TYPE	ACCESS CONTROL	NHS	MILEPOINT	MILEPOINT DESCRIPTION	MARKED LANES	SURFACE WIDTH/TYPE*	AADT
STATE SECONDARY	R URB LOCAL	NONE (UNDIV)	NONE	NOT NHS	00.000		2	20I	99
					00.000 MD100N	WRIGHT RD			
					00.020		2	18I	
					00.040 CO5557	OLD SECTION WRIGHT RD (AHEAD)			

ROUTE NUMBER: MD100P

INVENTORY DIRECTION: NORTH

ROUTE NAME: HARMANS RD

STATE SYSTEM	FUNCTIONAL CLASS	MEDIAN TYPE	ACCESS CONTROL	NHS	MILEPOINT	MILEPOINT DESCRIPTION	MARKED LANES	SURFACE WIDTH/TYPE*	AADT
STATE SECONDARY	R URB COLL	NONE (UNDIV)	NONE	NOT NHS	00.990		2	22I	4,480
					00.990 CO928	HARMANS RD (BACK)			

*A,B = UNIMPROVED; C = GRADED & DRAINED; D,E = SOIL, GRAVEL, STONE; F,G = LOW TYPE BITUMINOUS
H,I = HIGH TYPE BITUMINOUS; J = CONCRETE; K = BRICK; L = BLOCK

STATE HIGHWAY ADMINISTRATION OF MARYLAND
HIGHWAY INFORMATION SERVICES DIVISION
DATA SUPPORT GROUP

STATE HIGHWAY LOCATION REFERENCE

COUNTY: ANNE ARUNDEL
DISTRICT: 5
DATE: 12/31/02

ROUTE NUMBER: MD100P CONTINUED
INVENTORY DIRECTION: NORTH
ROUTE NAME: HARMANS RD

STATE SYSTEM	FUNCTIONAL CLASS	MEDIAN TYPE	ACCESS CONTROL	NHS	MILEPOINT	MILEPOINT DESCRIPTION	MARKED LANES	SURFACE WIDTH/TYPE*	AADT
STATE SECONDARY	R URB COLL	NONE (UNDIV)	NONE	NOT NHS	01.100 MD100	NO NAME	2	22I	4,480
					01.100	STRUC #2185			
					01.250 CO928	HARMANS RD (AHEAD)			

ROUTE NUMBER: MD100Q
INVENTORY DIRECTION: EAST
ROUTE NAME: QUEENSTOWN RD

STATE SYSTEM	FUNCTIONAL CLASS	MEDIAN TYPE	ACCESS CONTROL	NHS	MILEPOINT	MILEPOINT DESCRIPTION	MARKED LANES	SURFACE WIDTH/TYPE*	AADT
STATE SECONDARY	R URB LOCAL	NONE (UNDIV)	NONE	NOT NHS	00.290		2	24I	1,375
					00.290 CO908	QUEENSTOWN RD (BACK)			
					00.400 MD100	NO NAME			
					00.400	STRUC #2190			
					00.550 CO908	QUEENSTOWN RD (AHEAD)			

ROUTE NUMBER: MD100R
INVENTORY DIRECTION: SOUTH
ROUTE NAME: WB&A RD

STATE SYSTEM	FUNCTIONAL CLASS	MEDIAN TYPE	ACCESS CONTROL	NHS	MILEPOINT	MILEPOINT DESCRIPTION	MARKED LANES	SURFACE WIDTH/TYPE*	AADT
STATE SECONDARY	R URB COLL	NONE (UNDIV)	NONE	NOT NHS	00.400		2	24I	890
					00.400 CO910	WB&A RD (BACK)			
					00.530 MD100	NO NAME			
					00.530	STRUC #2190			
					00.610 OP5245	CHEESMAN DR			
					00.670 CO910	WB&A RD (AHEAD)			

ROUTE NUMBER: MD100S
INVENTORY DIRECTION: EAST
ROUTE NAME: WIEKER RD

STATE SYSTEM	FUNCTIONAL CLASS	MEDIAN TYPE	ACCESS CONTROL	NHS	MILEPOINT	MILEPOINT DESCRIPTION	MARKED LANES	SURFACE WIDTH/TYPE*	AADT
STATE SECONDARY	R URB LOCAL	NONE (UNDIV)	NONE	NOT NHS	00.000		2	22I	99
					00.000 CO918	DENSON DR (BACK)			
					00.000 MD170	TELEGRAPH RD			
					00.120 MD100T	SANDY FARM RD			
					00.160 CO1158	S WIEKER RD			

*A,B = UNIMPROVED; C = GRADED & DRAINED; D,E = SOIL, GRAVEL, STONE; F,G = LOW TYPE BITUMINOUS
H,I = HIGH TYPE BITUMINOUS; J = CONCRETE; K = BRICK; L = BLOCK

STATE HIGHWAY LOCATION REFERENCE

COUNTY: ANNE ARUNDEL

DISTRICT: 5

DATE: 12/31/02

ROUTE NUMBER: MD100S CONTINUED

INVENTORY DIRECTION: EAST

ROUTE NAME: WIEKER RD

STATE SYSTEM	FUNCTIONAL CLASS	MEDIAN TYPE	ACCESS CONTROL	NHS	MILEPOINT	MILEPOINT DESCRIPTION	MARKED LANES	SURFACE WIDTH/TYPE*	AADT
STATE SECONDARY	R URB LOCAL	NONE (UNDIV)	NONE	NOT NHS	00.160 CO1157	WIEKER RD (AHEAD)	2	22I	99

ROUTE NUMBER: MD100T

INVENTORY DIRECTION: NORTH

ROUTE NAME: SANDY FARM RD

STATE SYSTEM	FUNCTIONAL CLASS	MEDIAN TYPE	ACCESS CONTROL	NHS	MILEPOINT	MILEPOINT DESCRIPTION	MARKED LANES	SURFACE WIDTH/TYPE*	AADT
STATE SECONDARY	R URB LOCAL	NONE (UNDIV)	NONE	NOT NHS	00.000		2	22I	99
					00.000 MD100S	WEIKER RD			
					00.360		2	14I	
					00.600	ROAD END			

ROUTE NUMBER: MD100U

INVENTORY DIRECTION: SOUTH

ROUTE NAME: OTIS DR

STATE SYSTEM	FUNCTIONAL CLASS	MEDIAN TYPE	ACCESS CONTROL	NHS	MILEPOINT	MILEPOINT DESCRIPTION	MARKED LANES	SURFACE WIDTH/TYPE*	AADT
STATE SECONDARY	R URB LOCAL	NONE (UNDIV)	NONE	NOT NHS	00.520		2	24I	99
					00.520 CO919	OTIS DR (BACK)			
					00.670	ROAD END			

ROUTE NUMBER: MD103

INVENTORY DIRECTION: NORTH

ROUTE NAME: PARKWAY DR SOUTH

STATE SYSTEM	FUNCTIONAL CLASS	MEDIAN TYPE	ACCESS CONTROL	NHS	MILEPOINT	MILEPOINT DESCRIPTION	MARKED LANES	SURFACE WIDTH/TYPE*	AADT
STATE SECONDARY	R URB LOCAL	NONE (UNDIV)	NONE	NOT NHS	00.000		2	50I	6,475
					00.000 CO6004	PARKWAY DR SOUTH (BACK)			
					00.200 CO5768	RACE RD			
					00.270		2	24I	
					00.270	SPEED LIMIT 25 MPH			
	URB COLL				00.320				
					00.320 CO940	FAULKNER RD			
					00.360		2	50I	
					00.460		2	36I	
NAME: DORSEY RD					00.460 MD100M	COCA COLA DR			
					00.520 CO4640	DORSEY RD			

*A,B = UNIMPROVED; C = GRADED & DRAINED; D,E = SOIL, GRAVEL, STONE; F,G = LOW TYPE BITUMINOUS
H,I = HIGH TYPE BITUMINOUS; J = CONCRETE; K = BRICK; L = BLOCK

STATE HIGHWAY ADMINISTRATION OF MARYLAND
HIGHWAY INFORMATION SERVICES DIVISION
DATA SUPPORT GROUP

STATE HIGHWAY LOCATION REFERENCE

COUNTY: ANNE ARUNDEL
DISTRICT: 5
DATE: 12/31/02

ROUTE NUMBER: MD103 CONTINUED
INVENTORY DIRECTION: NORTH
ROUTE NAME: DORSEY RD

STATE SYSTEM	FUNCTIONAL CLASS	MEDIAN TYPE	ACCESS CONTROL	NHS	MILEPOINT	MILEPOINT DESCRIPTION	MARKED LANES	SURFACE WIDTH/TYPE*	AADT
STATE SECONDARY	R URB COLL	NONE (UNDIV)	NONE	NOT NHS	00.570		2	24I	6,475
					00.590 CO954	FOREST AVE			
					00.670	STRUC #2049 DEEP RUN			
					00.750		2	30I	
					00.750 CO953	OHIO AVE			
					00.750 CO578	OCONNER DR			
					00.830	R/R #CSX 140 885 B			
					00.830	HOWARD CO/L			

ROUTE NUMBER: MD162
INVENTORY DIRECTION: NORTH
ROUTE NAME: AVIATION BLVD

STATE SYSTEM	FUNCTIONAL CLASS	MEDIAN TYPE	ACCESS CONTROL	NHS	MILEPOINT	MILEPOINT DESCRIPTION	MARKED LANES	SURFACE WIDTH/TYPE*	AADT
STATE SECONDARY	R URB MINOR ART	CURBED	NONE	NHS	00.000		4	48I	22,025
					00.000 CO605	STEWART AVE (BACK)			
					00.000 MD176	DORSEY RD			
					00.040		5	60I	
					00.040	SPUR FR MD 176			
					00.140	SPEED LIMIT 50 MPH			
					00.150	ENT TO MD STATE POLICE BARRACKS "P"			
					00.250 CO3636	OLD HAMMONDS FERRY RD			
					00.320 MD162A	CROMWELL PARK DR			
					00.420				23,925
					00.420 CO5899	HOLLINS FERRY RD			
					00.750		4	48I	
					01.100 CO4000	ALLWOOD DR			
					01.370 CO563	WICKLOW RD			
					01.480 CO555	WILLIAMS RD			
					01.580 CO554	FERNDAL RD			
					01.760 CO213	MAPLE AVE			
	URB COLL				01.830		4	52I	
					01.830 MD762	ANDOVER RD			
					02.280	SPUR TO MD 170			
					02.310 MD170	AVIATION BLVD/CAMP MEADE RD			

*A,B = UNIMPROVED; C = GRADED & DRAINED; D,E = SOIL, GRAVEL, STONE; F,G = LOW TYPE BITUMINOUS
H,I = HIGH TYPE BITUMINOUS; J = CONCRETE; K = BRICK; L = BLOCK

STATE HIGHWAY ADMINISTRATION OF MARYLAND
HIGHWAY INFORMATION SERVICES DIVISION
DATA SUPPORT GROUP

STATE HIGHWAY LOCATION REFERENCE

COUNTY: ANNE ARUNDEL

DISTRICT: 5

DATE: 12/31/02

ROUTE NUMBER: MD162A

INVENTORY DIRECTION: NORTH

ROUTE NAME: CROMWELL PARK DR

STATE SYSTEM	FUNCTIONAL CLASS	MEDIAN TYPE	ACCESS CONTROL	NHS	MILEPOINT	MILEPOINT DESCRIPTION	MARKED LANES	SURFACE WIDTH/TYPE*	AADT
STATE SECONDARY	R URB LOCAL	CURBED	NONE	NOT NHS	00.000		3	36I	99
					00.000 MD162	AVIATION BLVD			
					00.030	SPUR FR MD 162			
					00.080		4	48I	
					00.140 RP 97- 9	RAMP 9 FR MD 162A TO IS 97			
					00.160 RP 97- 5	RAMP 5 FR MD 162A TO RAMP 9 (TO IS 97)			
					00.160 RP 97- 8	RAMP 8 FR IS 97 TO MD 162A			
					00.200 RP 97-10	RAMP 10 FR RAMP 8 TO CROMWELL PARK DR			
					00.200 CO6228	CROMWELL PARK DR (AHEAD)			

ROUTE NUMBER: MD168

INVENTORY DIRECTION: EAST

ROUTE NAME: NURSERY RD

STATE SYSTEM	FUNCTIONAL CLASS	MEDIAN TYPE	ACCESS CONTROL	NHS	MILEPOINT	MILEPOINT DESCRIPTION	MARKED LANES	SURFACE WIDTH/TYPE*	AADT
STATE SECONDARY	R URB MINOR ART	UNPROTECTED	NONE	NOT NHS	00.000		2	28I	11,825
					00.000 CO 6	W NURSERY RD (BACK)			
					00.000 CO 17	HAMMONDS FERRY RD			
					00.080	SPEED LIMIT 30 MPH			
		CENTER TLA (UNDIV)			00.110		2	32I	
					00.210 IS695	BALTO BELTWAY			
					00.210	STRUC #2002			
					00.210	EXIT #8			
					00.260 MD969A	FAIRVIEW AVE			
					00.340 CO113	PARKER HILL RD			
		NONE (UNDIV)			00.410		2	24I	
					00.450 CO112	WEDEMAN AVE			
					00.490 CO111	CENTRAL AVE			
					00.620 CO4576	BARKWOOD CT			
					00.700 MD295	BALTIMORE WASHINGTON PKWY			
					00.700	STRUC #2012			
					00.770 MD969	ELEANOR DR			
					00.840 CO106	SARAH RD			
					00.850 CO110	TERRACE DR			
					00.910		2	22I	
					00.910 CO 98	COLONIAL DR			
					00.980 CO 97	HAMPTON RD			

*A,B = UNIMPROVED; C = GRADED & DRAINED; D,E = SOIL,GRAVEL,STONE; F,G = LOW TYPE BITUMINOUS
H,I = HIGH TYPE BITUMINOUS; J = CONCRETE; K= BRICK; L = BLOCK

STATE HIGHWAY ADMINISTRATION OF MARYLAND
HIGHWAY INFORMATION SERVICES DIVISION
DATA SUPPORT GROUP

STATE HIGHWAY LOCATION REFERENCE

COUNTY: ANNE ARUNDEL
DISTRICT: 5
DATE: 12/31/02

ROUTE NUMBER: MD168 CONTINUED
INVENTORY DIRECTION: EAST
ROUTE NAME: NURSERY RD

STATE SYSTEM	FUNCTIONAL CLASS	MEDIAN TYPE	ACCESS CONTROL	NHS	MILEPOINT	MILEPOINT DESCRIPTION	MARKED LANES	SURFACE WIDTH/TYPE*	AADT
STATE SECONDARY	R URB MINOR ART	NONE (UNDIV)	NONE	NOT NHS	01.050 CO 96	MANSION RD	2	22I	11,825
					01.130 CO 95	PATAPSCO RD			
					01.280 MD648E	BALTO ANNAPOLIS BLVD			
					01.280 CO117	SHENANDOAH AVE (AHEAD)			

ROUTE NUMBER: MD169
INVENTORY DIRECTION: EAST
ROUTE NAME: W MAPLE RD

STATE SYSTEM	FUNCTIONAL CLASS	MEDIAN TYPE	ACCESS CONTROL	NHS	MILEPOINT	MILEPOINT DESCRIPTION	MARKED LANES	SURFACE WIDTH/TYPE*	AADT
STATE SECONDARY	R URB COLL	NONE (UNDIV)	NONE	NOT NHS	00.000		2	25I	5,675
					00.000 CO 37	MAPLE RD (BACK)			
					00.000 CO 17	HAMMONDS FERRY RD			
					00.090 CO 73	MEDORA RD			
					00.190 CO 77	SWEETSER RD			
					00.270		2	24I	
					00.270	R/R #B&A 845 057 L			
					00.320		2	36I	5,575
NAME: E MAPLE RD					00.320 MD170	CAMP MEADE RD			
					00.360		2	22I	
					00.360 CO190	CATALPA RD			
					00.500 CO191	HILLTOP RD			
					00.560 CO186	SYCAMORE RD			
					00.610 CO180	HOMWOOD RD			
					00.670 CO173	ORCHARD RD			
					00.730 CO174	MIDFIELD RD			
					00.910 CO175	JUNIPER RD			
					00.960	SPUR TO MD 648E			
					00.960	SPUR FR MD 648E			
					00.970 MD648E	BALTO ANNAPOLIS BLVD			

ROUTE NUMBER: MD170
INVENTORY DIRECTION: NORTH
ROUTE NAME: TELEGRAPH RD

STATE SYSTEM	FUNCTIONAL CLASS	MEDIAN TYPE	ACCESS CONTROL	NHS	MILEPOINT	MILEPOINT DESCRIPTION	MARKED LANES	SURFACE WIDTH/TYPE*	AADT
STATE SECONDARY	R URB MINOR ART	CURBED	NONE	NHS	00.000		4	48I	14,875

*A,B = UNIMPROVED; C = GRADED & DRAINED; D,E = SOIL, GRAVEL, STONE; F,G = LOW TYPE BITUMINOUS
H,I = HIGH TYPE BITUMINOUS; J = CONCRETE; K = BRICK; L = BLOCK

STATE HIGHWAY ADMINISTRATION OF MARYLAND
HIGHWAY INFORMATION SERVICES DIVISION
DATA SUPPORT GROUP

STATE HIGHWAY LOCATION REFERENCE

COUNTY: ANNE ARUNDEL
DISTRICT: 5
DATE: 12/31/02

ROUTE NUMBER: MD170 CONTINUED
INVENTORY DIRECTION: NORTH
ROUTE NAME: TELEGRAPH RD

STATE SYSTEM	FUNCTIONAL CLASS	MEDIAN TYPE	ACCESS CONTROL	NHS	MILEPOINT	MILEPOINT DESCRIPTION	MARKED LANES	SURFACE WIDTH/TYPE*	AADT
STATE SECONDARY	R URB MINOR ART	CURBED	NONE	NHS	00.000 CO5496	PINEY ORCHARD PKWY (BACK)	4	48I	14,875
					00.000 MD175	ANNAPOLIS RD			
					00.020	SPUR FR MD 175			
					00.050	SPUR TO MD 175			
		UNPROTECTED			00.110		3	48I	
		NONE (UNDIV)			00.160		2	22I	
					00.310		2	24I	
					00.310 CO1027	PINE AVE			
					00.370	SPEED LIMIT 40 MPH			
					00.470 CO1122	LAMONTE AVE			
		UNPROTECTED			00.540		4	48I	
					00.540 CO1123	BUCKLINA AVE			
					00.600 CO1124	BETSON AVE			
					00.600 CO5689	CROSSROADS DR			
					00.640	WILBUR WADE SR CT			
					00.680	SPEED LIMIT 50 MPH			
					00.690 CO1125	MAYFIELD RD			
		CURBED			00.710				
					00.790		4	72I	
					00.860 RP 32- 4	RAMP 4 FR MD 170 TO MD 32			
					00.870 RP 32- 6	RAMP 6 FR MD 32 TO MD 170			
					00.900		3	52I	
					00.900 RP 32- 5	RAMP 5 FR MD 170 TO RAMP 4			
					00.900 RP 32- 3	RAMP 3 FR RAMP 6 TO MD 170			
	URB OPA			NOT NHS	00.960				21,375
					00.960 MD 32	NO NAME			
					00.960	STRUC #2205			
					01.010		3	38I	
					01.010 RP 32- 7	RAMP 7 FR RAMP 2 TO MD 170			
					01.010 RP 32- 1	RAMP 1 FR MD 170 TO RAMP 8			
					01.030 RP 32- 2	RAMP 2 FR MD 32 TO MD 170			
					01.050 RP 32- 8	RAMP 8 FR MD 170 TO MD 32			
		UNPROTECTED			01.090		2	36I	
					01.130	SPUR TO OLD MILL RD			
					01.150 CO1129	OLD MILL RD			
					01.150 CO1128	JACKSON GROVE RD			
		NONE (UNDIV)			01.200		2	24I	

*A,B = UNIMPROVED; C = GRADED & DRAINED; D,E = SOIL, GRAVEL, STONE; F,G = LOW TYPE BITUMINOUS
H,I = HIGH TYPE BITUMINOUS; J = CONCRETE; K = BRICK; L = BLOCK

STATE HIGHWAY ADMINISTRATION OF MARYLAND
HIGHWAY INFORMATION SERVICES DIVISION
DATA SUPPORT GROUP

STATE HIGHWAY LOCATION REFERENCE

COUNTY: ANNE ARUNDEL

DISTRICT: 5

DATE: 12/31/02

ROUTE NUMBER: MD170 CONTINUED

INVENTORY DIRECTION: NORTH

ROUTE NAME: TELEGRAPH RD

STATE SYSTEM	FUNCTIONAL CLASS	MEDIAN TYPE	ACCESS CONTROL	NHS	MILEPOINT	MILEPOINT DESCRIPTION	MARKED LANES	SURFACE WIDTH/TYPE*	AADT
STATE SECONDARY	R URB OPA	NONE (UNDIV)	NONE	NOT NHS	01.200	STRUC #2044 SEVERN RUN	2	24I	21,375
					01.510 CO4212	MIDWAY RD			
					01.690 CO1132	GRIMM RD			
					01.910 CO1133	ROGERS LA			
					01.990 CO1134	WATTS AVE			
					02.040 CO1137	EVERGREEN RD			
					02.040 OP1137	EVERGREEN RD			
					02.120 CO1139	MONARD AVE			
					02.150 CO1141	MARYLAND AVE			
					02.180 CO1140	FLORIDA AVE			
					02.210 CO1144	WASHINGTON AVE			
					02.270 CO1145	VIRGINIA AVE			
					02.330 OP5444	GEORGIA AVE			
					02.390 CO1148	HARVEY AVE			
					02.610 CO1149	DONALD AVE			
					02.630 CO1150	CUNNINGHAM RD			
					02.810 OP291	NO NAME			
					02.850 CO6135	JASONS LANDING WAY			
					03.080 CO1151	NORCROSS LA			
		UNPROTECTED			03.400				
					03.400 CO4282	OLD DONALDSON AVE			
					03.500	SPUR FR MD 174			
					03.520		2	36I	24,175
					03.520 MD174	REECE RD/DONALDSON AVE			
					03.530	SPUR TO MD 174			
		NONE (UNDIV)			03.620		2	24I	
					03.820 CO917	MINNETONKA RD			
					03.820 CO6029	MORGAN STATION RD			
		UNPROTECTED			03.970		3	36I	
					03.980 OP286	NO NAME			
					04.020		4	48I	
					04.120 CO918	DENSON DR			
					04.120 MD100S	WIEKER RD			
					04.280 RP100- 4	RAMP 4 FR MD 170 TO RAMP 5			
					04.320 RP100- 6	RAMP 6 FR RAMP 3 TO MD 170			
					04.390 RP100- 1	RAMP 1 FR MD 170 TO MD 100			
					04.410				23,875

*A,B = UNIMPROVED; C = GRADED & DRAINED; D,E = SOIL, GRAVEL, STONE; F,G = LOW TYPE BITUMINOUS
H,I = HIGH TYPE BITUMINOUS; J = CONCRETE; K = BRICK; L = BLOCK

STATE HIGHWAY ADMINISTRATION OF MARYLAND
HIGHWAY INFORMATION SERVICES DIVISION
DATA SUPPORT GROUP

STATE HIGHWAY LOCATION REFERENCE

COUNTY: ANNE ARUNDEL

DISTRICT: 5

DATE: 12/31/02

ROUTE NUMBER: MD170 CONTINUED

INVENTORY DIRECTION: NORTH

ROUTE NAME: TELEGRAPH RD

STATE SYSTEM	FUNCTIONAL CLASS	MEDIAN TYPE	ACCESS CONTROL	NHS	MILEPOINT	MILEPOINT DESCRIPTION	MARKED LANES	SURFACE WIDTH/TYPE*	AADT
STATE SECONDARY	R URB OPA	UNPROTECTED	NONE	NOT NHS	04.410 MD100	NO NAME	4	48I	23,875
					04.410	STRUC #2189			
					04.410	EXIT #11			
					04.410 RP100- 5	RAMP 5 FR MD 170 TO MD 100			
					04.410 RP100- 3	RAMP 3 FR MD 100 TO MD 170			
					04.410 RP100- 7	RAMP 7 FR MD 100 TO MD 170			
					04.510 RP100- 2	RAMP 2 FR RAMP 7 TO MD 170			
					04.520 RP100- 8	RAMP 8 FR MD 170 TO RAMP 1			
		NONE (UNDIV)			04.770				
		UNPROTECTED			05.050				
					05.160	SPUR TO MD 176			
					05.160	SPUR FR MD 176			
				NHS	05.180				17,875
NAME: AVIATION BLVD					05.180 MD176	DORSEY RD			
					05.200	SPUR TO MD 176			
		NONE (UNDIV)			05.280		4	44I	
					05.430 MD170A	MD 170 SPUR			
					06.170	SPEED LIMIT 40 MPH			
					06.430 RP170- 4	RAMP 4 FR MD 170 TO STONEY RUN RD			
					06.460 RP170- 5	RAMP 5 FR MD 170 TO RAMP 4			
					06.460 RP170- 9	RAMP 9 FR RAMP 3 TO MD 170			
					06.500 RP170- 3	RAMP 3 FR STONEY RUN RD TO MD 170			
					06.560				32,175
					06.560 CO573	STONEY RUN RD			
					06.560	STRUC #AA5012			
					06.920 CO4773	STONEY RUN RD			
		UNPROTECTED			06.930		4	48I	
					07.050 MD995	AMTRAK WAY			
					07.080	SPUR TO MD 995			
					07.100	PEDESTRIAN WALKWAY			
		NONE (UNDIV)			07.270		4	44I	
					07.350	STRUC #2047 STONEY RUN			
					07.350 RP195- 8	RAMP 8 FR IS 195 TO MD 170			
		UNPROTECTED			07.360		4	48I	
					07.360 RP195- 6	RAMP 6 FR MD 170 TO IS 195			
					07.400 RP195- 7	RAMP 7 FR MD 170 TO RAMP 6			
					07.450 RP195- 5	RAMP 5 FR IS 195 TO MD 170			

*A,B = UNIMPROVED; C = GRADED & DRAINED; D,E = SOIL, GRAVEL, STONE; F,G = LOW TYPE BITUMINOUS
H,I = HIGH TYPE BITUMINOUS; J = CONCRETE; K = BRICK; L = BLOCK

STATE HIGHWAY ADMINISTRATION OF MARYLAND
HIGHWAY INFORMATION SERVICES DIVISION
DATA SUPPORT GROUP

STATE HIGHWAY LOCATION REFERENCE

COUNTY: ANNE ARUNDEL

DISTRICT: 5

DATE: 12/31/02

ROUTE NUMBER: MD170 CONTINUED

INVENTORY DIRECTION: NORTH

ROUTE NAME: AVIATION BLVD

STATE SYSTEM	FUNCTIONAL CLASS	MEDIAN TYPE	ACCESS CONTROL	NHS	MILEPOINT	MILEPOINT DESCRIPTION	MARKED LANES	SURFACE WIDTH/TYPE*	AADT
STATE SECONDARY	R URB OPA	UNPROTECTED	NONE	NHS	07.490		4	48I	28,275
					07.490 IS195	METROPOLITAN BLVD			
					07.490	STRUC #2025			
					07.490	EXIT #1			
					07.550 RP195- 3	RAMP 3 FR MD 170 TO IS 195			
					07.570 RP195- 1	RAMP 1 FR RAMP 4 TO MD 170			
					07.610 RP195- 4	RAMP 4 FR IS 195 TO MD 170			
		NONE (UNDIV)			07.630				
					07.650 RP195- 2	RAMP 2 FR MD 170 TO IS 195			
					07.690	SPEED LIMIT 40 MPH			
					07.700	HIKE & BIKE TRAIL			
					07.700	STRUC #2232			
		CURBED			07.770		4	44I	
					07.880	SPUR FR ELKRIDGE LANDING RD			
					07.880	SPUR TO ELM RD			
					07.900		4	48I	23,775
					07.900 SR 9	ELM RD			
					07.900	TRAFFIC SIGNAL			
					07.920	R/R LIGHT RAIL			
					07.930	SPUR FR ELM RD			
					08.180	AIRPORT SERVICE RD			
					08.180 SR 32	ELKRIDGE LANDING RD			
					08.310		4	52I	
					08.520		4	48I	
		CENTER TLA (UNDIV)		NOT NHS	08.650		2	24I	
NAME: CAMP MEADE RD					08.650 MD162	AVIATION BLVD			
					08.680	SPUR FR MD 162			
					08.730	R/R LIGHT RAIL			
					08.780	FLIGHTIME DR			
					09.090				11,075
					09.090 CO 10	ANDOVER RD			
					09.090 MD762	ANDOVER RD			
					09.100	SPUR FR ANDOVER RD			
		UNPROTECTED			09.160				
					09.200	SPEED LIMIT 30 MPH			
		NONE (UNDIV)			09.220				
					09.340 CO3635	CABIN BRANCH LA			

*A,B = UNIMPROVED; C = GRADED & DRAINED; D,E = SOIL, GRAVEL, STONE; F,G = LOW TYPE BITUMINOUS
H,I = HIGH TYPE BITUMINOUS; J = CONCRETE; K = BRICK; L = BLOCK

STATE HIGHWAY ADMINISTRATION OF MARYLAND
HIGHWAY INFORMATION SERVICES DIVISION
DATA SUPPORT GROUP

STATE HIGHWAY LOCATION REFERENCE

COUNTY: ANNE ARUNDEL
DISTRICT: 5
DATE: 12/31/02

ROUTE NUMBER: MD170 CONTINUED
INVENTORY DIRECTION: NORTH
ROUTE NAME: CAMP MEADE RD

STATE SYSTEM	FUNCTIONAL CLASS	MEDIAN TYPE	ACCESS CONTROL	NHS	MILEPOINT	MILEPOINT DESCRIPTION	MARKED LANES	SURFACE WIDTH/TYPE*	AADT
STATE SECONDARY	R URB OPA	NONE (UNDIV)	NONE	NOT NHS	09.360 CO 15	MUSIC LA	2	24I	11,075
					09.420	R/R #B&A 845 055 X			
					09.600 CO187	BENTON AVE			
					09.670		2	34I	
					09.710		2	24I	
					09.710 CO188	SCHOOL LA			
					09.850				11,775
					09.850 MD169	W MAPLE RD/E MAPLE RD			
		CURBED			09.960		4	48I	
					09.960 CO194	VALLEY RD			
					10.040 CO196	LAUREL RD			
					10.040 CO 76	TWIN OAKS RD			
					10.070 RP695- 6	RAMP 6 FR IS 695 TO MD 170			
					10.210 RP695- 3	RAMP 3 FR IS 695 TO MD 170			
	URB MINOR ART				10.260				12,075
					10.260 IS695	BALTO BELTWAY			
					10.260	STRUC #2092			
					10.260	EXIT #6			
					10.330 RP695- 1	RAMP 1 FR MD 170 TO IS 695			
		UNPROTECTED			10.400				
					10.420 RP695- 8	RAMP 8 FR MD 170 TO IS 695			
					10.450	SPEED LIMIT 40 MPH			
		NONE (UNDIV)			10.470				
					10.560		3	50I	
					10.590 CO 78	KOCH RD			
					10.660	SPUR TO MD 648E			
					10.680		2	50I	12,475
NAME: BELLE GROVE RD					10.680 MD648E	BALTO ANNAPOLIS BLVD			
					10.710	SPUR TO MD 648E			
					10.800		2	24I	
					10.920	SPEED LIMIT 30 MPH			
					10.950 CO130	HENSON AVE			
					11.030 CO129	HOFFMAN AVE			
					11.150 CO128	GIBBONS AVE			
					11.240 CO121	SCHOOL LA			
					11.420 CO131	ST CHARLES RD			
					11.540 CO132	PEBLE DR			

*A,B = UNIMPROVED; C = GRADED & DRAINED; D,E = SOIL,GRAVEL,STONE; F,G = LOW TYPE BITUMINOUS
H,I = HIGH TYPE BITUMINOUS; J = CONCRETE; K= BRICK; L = BLOCK

STATE HIGHWAY ADMINISTRATION OF MARYLAND
HIGHWAY INFORMATION SERVICES DIVISION
DATA SUPPORT GROUP

STATE HIGHWAY LOCATION REFERENCE

COUNTY: ANNE ARUNDEL

DISTRICT: 5

DATE: 12/31/02

ROUTE NUMBER: MD170 CONTINUED

INVENTORY DIRECTION: NORTH

ROUTE NAME: BELLE GROVE RD

STATE SYSTEM	FUNCTIONAL CLASS	MEDIAN TYPE	ACCESS CONTROL	NHS	MILEPOINT	MILEPOINT DESCRIPTION	MARKED LANES	SURFACE WIDTH/TYPE*	AADT
STATE SECONDARY	R URB MINOR ART	NONE (UNDIV)	NONE	NOT NHS	11.550 OP126	RENE AVE	2	24I	12,475
					11.720 CO133	THOMAS AVE			
					11.980 IS895B	HARBOR TUNNEL THRUWAY			
					11.980	STRUC #AAY056			
					12.070				6,875
					12.070 CO398	10TH AVE			
					12.370 CO394	6TH AVE			
					12.440 CO393	5TH AVE			
					12.470 OP110	ALLEY			
					12.490 OP 97	ALLEY			
					12.500 CO399	GROVE PARK RD			
					12.520 CO392	4TH AVE			
					12.590		2	26I	
					12.590 CO391	3RD AVE			
					12.630 CO402	W RIVERVIEW RD			
					12.630 OP 95	ALLEY			
					12.630 CO385	CHATHAM RD			
					12.680 CO390	2ND AVE			
					12.690 CO403	W ARDEN RD			
					12.720 CO387	MARSHALL RD			
					12.740 OP 94	ALLEY			
					12.750 CO404	ARUNDEL RD W			
					12.790 CO389	1ST AVE			
					12.820		2	29I	
					12.820 CO405	W HILLTOP RD			
					12.820 CO388	MORGAN RD			
					12.890 CO406	W EDGEVALE RD			
					12.940		3	38I	
					12.940 OP 90	ALLEY			
					12.950 CO407	W MEADOW RD			
					12.980 MD 2	GOV RITCHIE HWY			
					12.980	BALTO CITY LINE			

*A,B = UNIMPROVED; C = GRADED & DRAINED; D,E = SOIL, GRAVEL, STONE; F,G = LOW TYPE BITUMINOUS
H,I = HIGH TYPE BITUMINOUS; J = CONCRETE; K = BRICK; L = BLOCK

STATE HIGHWAY ADMINISTRATION OF MARYLAND
HIGHWAY INFORMATION SERVICES DIVISION
DATA SUPPORT GROUP

STATE HIGHWAY LOCATION REFERENCE

COUNTY: ANNE ARUNDEL

DISTRICT: 5

DATE: 12/31/02

ROUTE NUMBER: MD170A
INVENTORY DIRECTION: NORTH
ROUTE NAME: MD 170 SPUR

STATE SYSTEM	FUNCTIONAL CLASS	MEDIAN TYPE	ACCESS CONTROL	NHS	MILEPOINT	MILEPOINT DESCRIPTION	MARKED LANES	SURFACE WIDTH/TYPE*	AADT
STATE SECONDARY	R URB LOCAL	NONE (UNDIV)	NONE	NOT NHS	00.000		1	12I	0
					00.000 MD176	DORSEY RD			
					00.020		1	15I	
					00.290 MD170	AVIATION BLVD			

ROUTE NUMBER: MD171
INVENTORY DIRECTION: EAST
ROUTE NAME: CHURCH ST

STATE SYSTEM	FUNCTIONAL CLASS	MEDIAN TYPE	ACCESS CONTROL	NHS	MILEPOINT	MILEPOINT DESCRIPTION	MARKED LANES	SURFACE WIDTH/TYPE*	AADT
STATE SECONDARY	R URB MINOR ART	NONE (UNDIV)	NONE	NOT NHS	00.000		2	43I	12,025
					00.000 MD 2	GOV RITCHIE HWY			
					00.040		2	33I	
					00.040 OP 63	ALLEY			
					00.060 CO320	JOHNSON ST			
					00.120		2	28I	
					00.120 CO322	POPE ST			
					00.180 CO323	FRANKLIN ST			
					00.250 CO325	PHILLIP ST			
					00.310 CO327	MOORE ST			
					00.370 CO328	MAGIE ST			
					00.430 CO329	GISCHEL ST			
					00.510 CO331	THORNTON ST			
					00.560				11,525
					00.560 CO336	BALLMAN AVE			
					00.560 CO337	MATTHEWS AVE			
					00.610		2	24I	
					00.610 CO348	LIBERTY TERR			
					00.700 CO347	PATRICK HENRY DR			
					00.720 OP 87	ALLEY			
					00.760 CO345	WASENA AVE			
					00.820 CO339	DISNEY AVE			
					00.860 CO338	SIXTH ST			
					00.930	BALTO CITY LINE			

*A,B = UNIMPROVED; C = GRADED & DRAINED; D,E = SOIL, GRAVEL, STONE; F,G = LOW TYPE BITUMINOUS
H,I = HIGH TYPE BITUMINOUS; J = CONCRETE; K = BRICK; L = BLOCK

STATE HIGHWAY ADMINISTRATION OF MARYLAND
HIGHWAY INFORMATION SERVICES DIVISION
DATA SUPPORT GROUP

STATE HIGHWAY LOCATION REFERENCE

COUNTY: ANNE ARUNDEL

DISTRICT: 5

DATE: 12/31/02

ROUTE NUMBER: MD172

INVENTORY DIRECTION: NORTH

ROUTE NAME: ARUNDEL COVE AVE

STATE SYSTEM	FUNCTIONAL CLASS	MEDIAN TYPE	ACCESS CONTROL	NHS	MILEPOINT	MILEPOINT DESCRIPTION	MARKED LANES	SURFACE WIDTH/TYPE*	AADT
STATE SECONDARY	R URB LOCAL	NONE (UNDIV)	NONE	NOT NHS	00.000		2	16J	199
					00.000	ROAD END			
					00.050	BALTO CITY LINE			

ROUTE NUMBER: MD173

INVENTORY DIRECTION: NORTH

ROUTE NAME: FORT SMALLWOOD RD

STATE SYSTEM	FUNCTIONAL CLASS	MEDIAN TYPE	ACCESS CONTROL	NHS	MILEPOINT	MILEPOINT DESCRIPTION	MARKED LANES	SURFACE WIDTH/TYPE*	AADT
STATE SECONDARY	R URB MINOR ART	NONE (UNDIV)	NONE	NOT NHS	00.000		2	24I	525
					00.000	ROAD END			
					00.020	SPEED LIMIT 35 MPH			
					00.120	CO1787 PARKSIDE DR			
					00.310	CO1785 CREMEN RD			
					00.320	SPEED LIMIT 45 MPH			
					00.430	CO1790 NORTH AVE			
					00.500	CO1792 MAIN AVE			
					00.570	CO1793 HILLTOP RD			
					00.640	CO1794 ARUNDEL RD			
					00.710	CO4260 VENETIAN DR			
					00.710	CO1798 FAIRVIEW BEACH RD			
					00.740	CO1797 NO NAME			
					00.770	YORKIE RD			
					00.950	CO5288 FOX HOLLOW RUN			
					01.110	CO1799 WALL DR			
					01.180	CO1808 RUSSELL AVE			
					01.240	CO1802 COLONY RD			
					01.310	SPEED LIMIT 50 MPH			
					01.320				11,825
					01.320	CO1809 BAYSIDE BEACH RD			
					01.380	SPUR TO BAYSIDE BEACH RD			
					02.470	CO1847 WATER OAK POINT RD			
					02.540	SPEED LIMIT 40 MPH			
					02.700	CO5071 WHITES COVE RD			
					02.860	CO5975 MIDDLEBURY DR			
		UNPROTECTED			02.960				
					02.980	CO1848 OLD FORT SMALLWOOD RD			

*A,B = UNIMPROVED; C = GRADED & DRAINED; D,E = SOIL, GRAVEL, STONE; F,G = LOW TYPE BITUMINOUS
H,I = HIGH TYPE BITUMINOUS; J = CONCRETE; K = BRICK; L = BLOCK

STATE HIGHWAY ADMINISTRATION OF MARYLAND
HIGHWAY INFORMATION SERVICES DIVISION
DATA SUPPORT GROUP

STATE HIGHWAY LOCATION REFERENCE

COUNTY: ANNE ARUNDEL

DISTRICT: 5

DATE: 12/31/02

ROUTE NUMBER: MD173 CONTINUED
INVENTORY DIRECTION: NORTH
ROUTE NAME: FORT SMALLWOOD RD

STATE SYSTEM	FUNCTIONAL CLASS	MEDIAN TYPE	ACCESS CONTROL	NHS	MILEPOINT	MILEPOINT DESCRIPTION	MARKED LANES	SURFACE WIDTH/TYPE*	AADT
STATE SECONDARY	R URB MINOR ART	UNPROTECTED	NONE	NOT NHS	02.990	SPUR FR MD 607	2	24I	11,825
	URB OPA				03.000				10,725
		NONE (UNDIV)			03.000 MD607	HOG NECK RD			
					03.030	SPUR TO MD 607			
					03.040				
					03.190		2	22I	
					03.190 CO1849	ELIZABETH RD			
					03.210	SPUR FR ELIZABETH RD			
					03.350 CO5730	GALLATIN WAY			
					03.450 CO6260	AMHERST CT			
					03.650 CO5087	PEKIN RD			
					03.650 CO1850	JUNE WAY			
					03.680	STRUC #2046 ROCK CREEK			
					03.730 CO1691	HILLCREEK RD			
					03.800		2	24I	
					03.800 CO6261	MARINERS COVE DR			
					03.860 MD173A	OLD SECTION OF MD 173			
					03.900	SPUR TO MD 173			
					03.910		4	48I	
					03.910 CO2043	EDWIN RAYNOR BLVD			
					03.910	TICK NECK PARK			
		CENTER TLA (UNDIV)			03.930	SPUR FR MD 173			
					04.000				
					04.100		3	36I	
					04.100 CO1693	MEADOW VIEW RD			
					04.180 CO1633	DUVALL HWY			
					04.180 CO1694	VALLEY RD			
					04.260		2	22I	
					04.260 CO1695	ROCK HILL RD			
					04.350 CO1696	FARMVIEW RD			
					04.430 CO1698	HILLSIDE RD			
					04.490 OP489	NO NAME			
					04.510 CO4609	ELIZABETHS LANDING WAY			
					04.650 CO1699	APPIAN WAY			
					04.890 CO1711	KENTON RD			
					04.900 CO5063	COTTAGE GROVE RD			
					04.970		2	24I	

*A,B = UNIMPROVED; C = GRADED & DRAINED; D,E = SOIL, GRAVEL, STONE; F,G = LOW TYPE BITUMINOUS
H,I = HIGH TYPE BITUMINOUS; J = CONCRETE; K = BRICK; L = BLOCK

STATE HIGHWAY ADMINISTRATION OF MARYLAND
HIGHWAY INFORMATION SERVICES DIVISION
DATA SUPPORT GROUP

STATE HIGHWAY LOCATION REFERENCE

COUNTY: ANNE ARUNDEL
DISTRICT: 5
DATE: 12/31/02

ROUTE NUMBER: MD173 CONTINUED
INVENTORY DIRECTION: NORTH
ROUTE NAME: FORT SMALLWOOD RD

STATE SYSTEM	FUNCTIONAL CLASS	MEDIAN TYPE	ACCESS CONTROL	NHS	MILEPOINT	MILEPOINT DESCRIPTION	MARKED LANES	SURFACE WIDTH/TYPE*	AADT
STATE SECONDARY	R URB OPA	CENTER TLA (UNDIV)	NONE	NOT NHS	04.990 CO1718	GENEVA RD	2	24I	10,725
					05.030 CO1708	JOHNSON RD			
					05.040 CO1721	BEDFORD RD			
		UNPROTECTED			05.090				
					05.090 CO1722	RUGBY RD			
		NONE (UNDIV)			05.180		2	44I	20,575
					05.180 CO1710	BAR HARBOR RD			
					05.180 CO1729	RIVIERA DR			
					05.210	SPEED LIMIT 35 MPH			
		UNPROTECTED			05.230		2	22I	
					05.230 CO1714	CLOVERHILL RD			
					05.280 CO1727	POPLAR RD			
		CENTER TLA (UNDIV)			05.320				
					05.320 CO1715	SOMERSET RD			
					05.340 CO1730	DALE RD			
					05.370 CO1728	MANCHESTER RD			
					05.410 CO1716	MONTROSE RD			
					05.450 CO1732	MEADOW RD			
					05.470 CO1734	CARROLL RD			
					05.560 CO1719	HOMELAND RD			
					05.620	ATR STATION #0020			
					05.660 CO1717	GRANADA RD			
		NONE (UNDIV)			05.710		2	24I	
					05.730	BEGIN BRIDGE			
					05.820	STRUC #2045 STONEY CREEK			
					05.900		2	26I	
					05.900	END BRIDGE			
					05.950	SPUR TO MD 642			
					05.960		2	32I	
					05.960 CO1567	PARKWAY			
		CENTER TLA (UNDIV)			05.980		3	34I	
					05.980 MD642	GREENLAND BEACH RD			
					06.110		4	44I	
					06.110 CO1578	WELDON RD			
					06.240 CO1562	FERNHILL RD			
					06.270	SPUR FR GREENLAND BEACH RD			
					06.290 CO1547	HILLTOP RD			

*A,B = UNIMPROVED; C = GRADED & DRAINED; D,E = SOIL, GRAVEL, STONE; F,G = LOW TYPE BITUMINOUS
H,I = HIGH TYPE BITUMINOUS; J = CONCRETE; K = BRICK; L = BLOCK

STATE HIGHWAY ADMINISTRATION OF MARYLAND
HIGHWAY INFORMATION SERVICES DIVISION
DATA SUPPORT GROUP

STATE HIGHWAY LOCATION REFERENCE

COUNTY: ANNE ARUNDEL
DISTRICT: 5
DATE: 12/31/02

ROUTE NUMBER: MD173 CONTINUED
INVENTORY DIRECTION: NORTH
ROUTE NAME: FORT SMALLWOOD RD

STATE SYSTEM	FUNCTIONAL CLASS	MEDIAN TYPE	ACCESS CONTROL	NHS	MILEPOINT	MILEPOINT DESCRIPTION	MARKED LANES	SURFACE WIDTH/TYPE*	AADT
STATE SECONDARY	R URB OPA	CENTER TLA (UNDIV)	NONE	NOT NHS	06.290 CO1577	GREENLAND BEACH RD	4	44I	20,575
					06.310	SPUR TO GREENLAND BEACH RD			
					06.500 CO1579	CARVEL BEACH RD			
					06.560 CO1581	KINGSWAY DR			
		UNPROTECTED			06.610		4	48I	
					06.670	SPEED LIMIT 50 MPH			
		CURBED			06.680				
					06.680 CO3998	CHESTNUT COVE DR			
					06.700	STRUC #2125 COX CREEK			
					07.180	SPUR FR ENERGY PKWY			
					07.200 OP4572	ENERGY PKWY			
					07.200	BRANDON SHORES RD			
					07.210	SPUR FR BRANDON SHORES RD			
					07.220	SPUR TO ENERGY PKWY			
					07.580	SPUR FR SOLLEY RD			
					07.610				23,225
					07.610 CO1546	SOLLEY RD			
					07.620	SPUR FR POWER PLANT			
					07.630	SPUR TO SOLLEY RD			
					07.780 CO5979	LAUREN WAY			
					07.880 CO424	SYCAMORE RD			
					08.000 CO4289	GREEN ACRES DR			
					08.100 CO4237	MARLEY NECK BLVD			
					08.260 CO421	WERNER RD			
					08.330 OP129	NO NAME			
					08.360 CO420	KEMBO RD			
					08.380	SPUR FR KEMBO RD			
					08.500 CO419	PITTMAN RD			
					08.620		5	62I	
					08.790 CO3871	CABOT DR			
					08.920	BALTO CITY LINE			

ROUTE NUMBER: MD173A
INVENTORY DIRECTION: NORTH
ROUTE NAME: OLD SECTION OF MD 173

STATE SYSTEM	FUNCTIONAL CLASS	MEDIAN TYPE	ACCESS CONTROL	NHS	MILEPOINT	MILEPOINT DESCRIPTION	MARKED LANES	SURFACE WIDTH/TYPE*	AADT
--------------	------------------	-------------	----------------	-----	-----------	-----------------------	--------------	---------------------	------

*A,B = UNIMPROVED; C = GRADED & DRAINED; D,E = SOIL, GRAVEL, STONE; F,G = LOW TYPE BITUMINOUS
H,I = HIGH TYPE BITUMINOUS; J = CONCRETE; K = BRICK; L = BLOCK

STATE HIGHWAY ADMINISTRATION OF MARYLAND
HIGHWAY INFORMATION SERVICES DIVISION
DATA SUPPORT GROUP

STATE HIGHWAY LOCATION REFERENCE

COUNTY: ANNE ARUNDEL
DISTRICT: 5
DATE: 12/31/02

ROUTE NUMBER: MD173A CONTINUED
INVENTORY DIRECTION: NORTH
ROUTE NAME: OLD SECTION OF MD 173

STATE SYSTEM	FUNCTIONAL CLASS	MEDIAN TYPE	ACCESS CONTROL	NHS	MILEPOINT	MILEPOINT DESCRIPTION	MARKED LANES	SURFACE WIDTH/TYPE*	AADT
STATE SECONDARY	R URB LOCAL	NONE (UNDIV)	NONE	NOT NHS	00.000		2	24I	0
					00.000 MD173	FORT SMALLWOOD RD			
					00.030 CO1691	HILLCREEK RD			
					00.140 CO1695	ROCK HILL RD			

ROUTE NUMBER: MD174
INVENTORY DIRECTION: EAST
ROUTE NAME: REECE RD

STATE SYSTEM	FUNCTIONAL CLASS	MEDIAN TYPE	ACCESS CONTROL	NHS	MILEPOINT	MILEPOINT DESCRIPTION	MARKED LANES	SURFACE WIDTH/TYPE*	AADT
STATE SECONDARY	R URB MINOR ART	NONE (UNDIV)	NONE	NOT NHS	00.000		2	24I	9,225
					00.000 GV174	REECE RD (BACK)			
					00.000 CO5574	JACOBS RD W			
					00.040	SPEED LIMIT 35 MPH			
					00.260	SPEED LIMIT 45 MPH			
					00.320 CO1010	REECE HEIGHTS DR			
					00.480 CO1008	PIONEER DR			
					00.860 CO3648	MEADE VILLAGE RD			
					01.030 CO1004	LOVING RD			
					01.400 CO3979	REDBRIDGE DR			
					01.400 CO3722	NEW DISNEY RD			
					01.530	EMERALD LA			
					01.640				16,725
					01.640 CO935	SEVERN RD			
					01.680	SPEED LIMIT 35 MPH			
					01.770	R/R #ATK 529 606 J			
					01.770	STRUC #2075			
					02.100 CO4250	OLD CAMP MEADE RD			
					02.160 CO3716	ANDORICK DR			
		CURBED			02.400		4	48I	
					02.460	SPUR TO MD 170			
					02.470	SPUR FR MD 170			
					02.480				22,325
					02.480 MD170	TELEGRAPH RD			
					02.530	SPEED LIMIT 45 MPH			
					02.570 CO1175	CLARK STATION RD			
		NONE (UNDIV)			02.690		3	48I	

NAME: DONALDSON AVE

*A,B = UNIMPROVED; C = GRADED & DRAINED; D,E = SOIL, GRAVEL, STONE; F,G = LOW TYPE BITUMINOUS
H,I = HIGH TYPE BITUMINOUS; J = CONCRETE; K = BRICK; L = BLOCK

STATE HIGHWAY LOCATION REFERENCE

COUNTY: ANNE ARUNDEL
DISTRICT: 5
DATE: 12/31/02

ROUTE NUMBER: MD174 CONTINUED
INVENTORY DIRECTION: EAST
ROUTE NAME: DONALDSON AVE

STATE SYSTEM	FUNCTIONAL CLASS	MEDIAN TYPE	ACCESS CONTROL	NHS	MILEPOINT	MILEPOINT DESCRIPTION	MARKED LANES	SURFACE WIDTH/TYPE*	AADT
STATE SECONDARY	R URB MINOR ART	NONE (UNDIV)	NONE	NOT NHS	02.760		3	36I	22,325
					02.850		2	24I	
					02.870	CO4282 OLD DONALDSON AVE			
					03.200	CO910 WB&A RD			
					03.670	CO4015 WALNUT GROVE RD			
					03.760	OP258 HUBBARD LA			
		UNPROTECTED			04.060		3	36I	
NAME: QUARTERFIELD RD					04.170	CO907 QUARTERFIELD RD			
					04.200	OP4540 OLD QUARTERFIELD RD			
		NONE (UNDIV)			04.280		4	48I	
					04.390	CO912 ELMHURST RD			
					04.390	CO4270 WESTPHALIA DR			
					04.410	SPUR TO ELMHURST RD			
					04.570	CO908 QUEENSTOWN RD			
					04.580	SPEED LIMIT 35 MPH			
					04.660		3	36I	
					04.660	CO3656 PARKE WEST DR			
					04.660	OP5475 INDUSTRIAL DR			
					04.770		2	24I	
					04.770	CO906 OLD QUARTERFIELD RD			
					04.770	OP906 GAITHER DR			
					04.810	RP 97- 6 RAMP 6 FR MD 174 TO IS 97			
					04.830	RP 97- 7 RAMP 7 FR MD 174 TO RAMP 6			
					04.830	RP 97- 8 RAMP 8 FR RAMP 5 TO MD 174			
					04.850	RP 97- 5 RAMP 5 FR IS 97 TO MD 174			
					04.910	BEGIN BRIDGE			
					04.940				9,325
					04.940	IS 97 NO NAME			
					04.940	STRUC #2063			
					04.940	EXIT #13			
					04.960	END BRIDGE			
					04.990	RP 97- 3 RAMP 3 FR MD 174 TO IS 97			
					05.010	RP 97- 2 RAMP 2 FR MD 174 TO RAMP 3			
					05.010	RP 97- 1 RAMP 1 FR RAMP 4 TO MD 174			
					05.030	RP 97- 4 RAMP 4 FR IS 97 TO MD 174			
					05.180	MD779 OLD QUARTERFIELD RD			

*A,B = UNIMPROVED; C = GRADED & DRAINED; D,E = SOIL, GRAVEL, STONE; F,G = LOW TYPE BITUMINOUS
H,I = HIGH TYPE BITUMINOUS; J = CONCRETE; K = BRICK; L = BLOCK

STATE HIGHWAY ADMINISTRATION OF MARYLAND
HIGHWAY INFORMATION SERVICES DIVISION
DATA SUPPORT GROUP

STATE HIGHWAY LOCATION REFERENCE

COUNTY: ANNE ARUNDEL
DISTRICT: 5
DATE: 12/31/02

ROUTE NUMBER: MD174 CONTINUED
INVENTORY DIRECTION: EAST
ROUTE NAME: QUARTERFIELD RD

STATE SYSTEM	FUNCTIONAL CLASS	MEDIAN TYPE	ACCESS CONTROL	NHS	MILEPOINT	MILEPOINT DESCRIPTION	MARKED LANES	SURFACE WIDTH/TYPER*	AADT
STATE SECONDARY	R URB MINOR ART	CENTER TLA (UNDIV)	NONE	NOT NHS	05.240		4	48I	9,325
		NONE (UNDIV)			05.240 CO865	PAMELA RD			
					05.320		4	54I	
					05.380 CO861	OLD STAGE RD			
					05.490 CO862	JONATHAN AVE			
		CURBED			05.550				
					05.580 RP100- 6	RAMP 6 FR MD 174 TO MD 100			
					05.630 MD100	NO NAME			
					05.630	STRUC #2083			
					05.630	EXIT #14			
					05.660 RP100- 4	RAMP 4 FR MD 100 TO MD 174			
		UNPROTECTED			05.680		3	44I	
		NONE (UNDIV)			05.730		3	52I	
					05.780		2	35I	
					05.780 CO606	THELMA AVE			
					05.870		3	40I	
		CURBED			05.920		3	46I	
					05.940 MD 3BU	CRAIN HWY			

ROUTE NUMBER: MD175
INVENTORY DIRECTION: NORTH
ROUTE NAME: ANNAPOLIS RD

STATE SYSTEM	FUNCTIONAL CLASS	MEDIAN TYPE	ACCESS CONTROL	NHS	MILEPOINT	MILEPOINT DESCRIPTION	MARKED LANES	SURFACE WIDTH/TYPER*	AADT
STATE SECONDARY	R URB MINOR ART	NONE (UNDIV)	NONE	NOT NHS	00.000		2	40I	9,150
					00.000 CO1207	MILLERSVILLE RD (BACK)			
					00.000 MD 3	ROBERT CRAIN HWY			
					00.000	TRAFFIC SIGNAL			
					00.040		2	36I	
					00.130		2	22I	
					00.130	MD 3 (SB/L)			
					00.130	TRAFFIC SIGNAL			
					00.150	SPUR TO MD 3			
					00.170	SPEED LIMIT 40 MPH			
					00.310 CO1204	MCKNEW RD			
					00.760 CO1199	CALIFORNIA AVE			
					00.800 CO1201	HOLIDAY ST			

*A,B = UNIMPROVED; C = GRADED & DRAINED; D,E = SOIL,GRAVEL,STONE; F,G = LOW TYPE BITUMINOUS
H,I = HIGH TYPE BITUMINOUS; J = CONCRETE; K= BRICK; L = BLOCK

STATE HIGHWAY ADMINISTRATION OF MARYLAND
HIGHWAY INFORMATION SERVICES DIVISION
DATA SUPPORT GROUP

STATE HIGHWAY LOCATION REFERENCE

COUNTY: ANNE ARUNDEL

DISTRICT: 5

DATE: 12/31/02

ROUTE NUMBER: MD175 CONTINUED

INVENTORY DIRECTION: NORTH

ROUTE NAME: ANNAPOLIS RD

STATE SYSTEM	FUNCTIONAL CLASS	MEDIAN TYPE	ACCESS CONTROL	NHS	MILEPOINT	MILEPOINT DESCRIPTION	MARKED LANES	SURFACE WIDTH/TYPE*	AADT
STATE SECONDARY	R URB MINOR ART	NONE (UNDIV)	NONE	NOT NHS	00.840	NEFF DR	2	22I	9,150
					00.960	CO1198 CLAFFY AVE			
					01.080	CO1198 CLAFFY AVE			
					01.150	DAIRY LA			
					01.150	CO1332 GAMBRILLS RD			
					01.210	CO3696 OLD DAIRY FARM RD			
					01.260	CO1071 DAIRY FARM RD			
					01.460	CO5529 BURNS CROSSING RD			
					01.580	CO1197 ST MARYS AVE			
					01.720	CO1193 2ND ST			
					01.820	OP5301 CAROL AVE			
					01.880	CO1191 WATTS RD			
		UNPROTECTED			02.160		4	48I	
		CURBED			02.230				
		UNPROTECTED			02.280				
					02.280	MD 32AA SAPPINGTON STATION RD			
					02.280	CO1097 HIGGINS DR			
					02.280	MD677 ODENTON RD			
					02.300	SPUR FR MD 32AA			
					02.320	SPUR TO MD 677			
		NONE (UNDIV)			02.450				
					02.910	CO1031 OAKTON RD			
					02.990	CO1030 HARDING AVE			
		CURBED			03.110				
					03.200	R/R #CR 529 603 N			
					03.230	SPUR FR MD 170			
					03.240	SPUR TO MD 170			
					03.270		4	56I	22,050
					03.270	MD170 TELEGRAPH RD			
					03.270	CO5496 PINEY ORCHARD PKWY			
					03.290	SPUR TO MD 170			
					03.320	SPUR FR MD 170			
		CENTER TLA (UNDIV)			03.350		4	48I	
					03.370	CO1025 BALTIMORE AVE			
					03.430	SPUR TO WINMEYER AVE			
					03.440	CO5499 WINMEYER AVE			
					03.450	SPUR FR WINMEYER AVE			

*A,B = UNIMPROVED; C = GRADED & DRAINED; D,E = SOIL, GRAVEL, STONE; F,G = LOW TYPE BITUMINOUS
H,I = HIGH TYPE BITUMINOUS; J = CONCRETE; K = BRICK; L = BLOCK

STATE HIGHWAY ADMINISTRATION OF MARYLAND
HIGHWAY INFORMATION SERVICES DIVISION
DATA SUPPORT GROUP

STATE HIGHWAY LOCATION REFERENCE

COUNTY: ANNE ARUNDEL

DISTRICT: 5

DATE: 12/31/02

ROUTE NUMBER: MD175 CONTINUED

INVENTORY DIRECTION: NORTH

ROUTE NAME: ANNAPOLIS RD

STATE SYSTEM	FUNCTIONAL CLASS	MEDIAN TYPE	ACCESS CONTROL	NHS	MILEPOINT	MILEPOINT DESCRIPTION	MARKED LANES	SURFACE WIDTH/TYPE*	AADT
STATE SECONDARY	R URB MINOR ART	UNPROTECTED	NONE	NOT NHS	03.500		4	48I	22,050
		POSITIVE BARRIER			03.620	BEGIN BRIDGE			
					03.640				
					03.640	R/R #CR 529 600 T			
					03.640	STRUC #2048			
					03.660	END BRIDGE			
		NONE (UNDIV)			03.700 CO1024	LOKUS RD			
					03.790		4	64I	
					03.790 CO1020	MORGAN RD			
					03.790 CO6253	TOWN CENTER BLVD			
					03.790	TRAFFIC SIGNAL			
					03.860		4	48I	
					03.860 CO1018	DARE ST			
					03.940 CO1016	NEVADA AVE			
		UNPROTECTED			04.030 CO1021	BALDWIN RD			
					04.120				
					04.190 RP 32- 6	RAMP 6 FR MD 32 TO MD 175			
					04.240 RP 32- 3	RAMP 3 FR RAMP 6 TO MD 175			
					04.240 RP 32- 4	RAMP 4 FR MD 175 TO RAMP 5			
					04.280 RP 32- 5	RAMP 5 FR MD 175 TO MD 32			
					04.330 MD 32	SAVAGE RD			
					04.330	STRUC #2209			
					04.400 RP 32- 1	RAMP 1 FR MD 175 TO MD 32			
					04.470 RP 32- 7	RAMP 7 FR RAMP 2 TO MD 175			
					04.560 RP 32- 2	RAMP 2 FR MD 32 TO MD 175			
					04.560 RP 32- 8	RAMP 8 FR MD 175 TO MD 32			
					04.710 CO5454	BERGER ST			
					04.920	SPUR FR LLEWELLYN AVE			
					04.920	SPUR TO BLUE WATER BLVD			
					04.940	LLEWELLYN AVE			
					04.940 CO6035	BLUE WATER BLVD			
					04.950	SPUR TO LLEWELLYN AVE			
					05.280	SPUR FR MAPES RD			
					05.290 CO6034	CHARTER OAKS BLVD			
					05.290	MAPES RD			
					05.300	SPUR TO MAPES RD			
					05.630		5	60I	

*A,B = UNIMPROVED; C = GRADED & DRAINED; D,E = SOIL, GRAVEL, STONE; F,G = LOW TYPE BITUMINOUS
H,I = HIGH TYPE BITUMINOUS; J = CONCRETE; K = BRICK; L = BLOCK

STATE HIGHWAY ADMINISTRATION OF MARYLAND
HIGHWAY INFORMATION SERVICES DIVISION
DATA SUPPORT GROUP

STATE HIGHWAY LOCATION REFERENCE

COUNTY: ANNE ARUNDEL

DISTRICT: 5

DATE: 12/31/02

ROUTE NUMBER: MD175 CONTINUED

INVENTORY DIRECTION: NORTH

ROUTE NAME: ANNAPOLIS RD

STATE SYSTEM	FUNCTIONAL CLASS	MEDIAN TYPE	ACCESS CONTROL	NHS	MILEPOINT	MILEPOINT DESCRIPTION	MARKED LANES	SURFACE WIDTH/TYPE*	AADT
STATE SECONDARY	R URB MINOR ART	UNPROTECTED	NONE	NOT NHS	05.630 CO1014	JACKSON GROVE RD	5	60I	22,050
					05.660	FOREST AVE (GOVT RD)			
					05.760		4	48I	
					05.760	WALKER RD (GOVT RD)			
					05.910	SPUR TO REECE RD			
		NONE (UNDIV)			05.930				
					05.930 GV174	REECE RD			
					06.040		2	22I	
					06.230	20TH ST (GVT RD)			
					06.310	20 1/2TH ST (GVT RD)			
					06.420	CLARK RD (GVT RD)			
					06.580	21 1/2 ST (GVT RD)			
					06.830	MACARTHUR RD (GVT RD)			
		UNPROTECTED			06.960		4	48I	
					07.050 CO936	DISNEY RD			
		CURBED			07.130				
					07.250	SPUR FR MD 713			
					07.270				29,650
					07.270 MD713	RIDGE RD/ROCKENBACH RD			
					07.280	SPUR TO MD 713			
		UNPROTECTED			07.410		3	48I	
					07.440	SPEED LIMIT 45 MPH			
		NONE (UNDIV)			07.500		2	22I	
					07.800	RAE RD			
					07.890 CO4291	MCCARRON CT			
					08.080		2	24I	
					08.080	BALLENTINES WAY			
					08.190 CO938	CLARK RD			
					08.190 MD175AA	MAX BLOB PARK RD			
					08.240 RP295- 8	RAMP 8 FR MD 295 TO MD 175			
					08.250 RP295- 6	RAMP 6 FR MD 175 TO MD 295			
					08.360 RP295- 7	RAMP 7 FR MD 175 TO MD 295			
					08.380 RP295- 5	RAMP 5 FR MD 295 TO MD 175			
					08.400	BEGIN BRIDGE			
					08.420				21,950
NAME: JESSUP RD					08.420 MD295	BALTIMORE WASHINGTON PKWY			
					08.420	STRUC #2023			

*A,B = UNIMPROVED; C = GRADED & DRAINED; D,E = SOIL, GRAVEL, STONE; F,G = LOW TYPE BITUMINOUS
H,I = HIGH TYPE BITUMINOUS; J = CONCRETE; K = BRICK; L = BLOCK

STATE HIGHWAY ADMINISTRATION OF MARYLAND
HIGHWAY INFORMATION SERVICES DIVISION
DATA SUPPORT GROUP

STATE HIGHWAY LOCATION REFERENCE

COUNTY: ANNE ARUNDEL
DISTRICT: 5
DATE: 12/31/02

ROUTE NUMBER: MD175 CONTINUED
INVENTORY DIRECTION: NORTH
ROUTE NAME: JESSUP RD

STATE SYSTEM	FUNCTIONAL CLASS	MEDIAN TYPE	ACCESS CONTROL	NHS	MILEPOINT	MILEPOINT DESCRIPTION	MARKED LANES	SURFACE WIDTH/TYPE*	AADT
STATE SECONDARY	R URB MINOR ART	NONE (UNDIV)	NONE	NOT NHS	08.440	END BRIDGE	2	24I	21,950
					08.450 RP295- 1	RAMP 1 FR MD 295 TO MD 175			
					08.460 RP295- 3	RAMP 3 FR MD 175 TO MD 295			
					08.530 RP295- 2	RAMP 2 FR MD 175 TO MD 295			
					08.570 RP295- 4	RAMP 4 FR MD 295 TO MD 175			
					08.630		2	22I	
					08.630 CO5768	RACE RD			
					08.630 CO939	SELLNER RD			
					08.640	SPEED LIMIT 35 MPH			
					08.890 CO957	BROCK BRIDGE RD			
					09.130		2	24I	
					09.130	ELEMENTARY SCHOOL LA			
					09.200 CO956	OAK RIDGE RD			
					09.230	ELEMENTARY SCHOOL LA			
					09.290		2	22I	
					09.330 CO955	WIGLEY AVE			
					09.610 SR 6	ENT HOUSE OF CORRECTIONS			
					09.670		2	24I	
					09.670 MD723	OLD JESSUP RD			
					09.720	SPEED LIMIT 40 MPH			
					09.820	R/R #CSX 140 887 P			
					09.820	STRUC #13043			
					09.820	HOWARD CO/L			

ROUTE NUMBER: MD175AA
INVENTORY DIRECTION: NORTH
ROUTE NAME: MAX BLOB PARK RD

STATE SYSTEM	FUNCTIONAL CLASS	MEDIAN TYPE	ACCESS CONTROL	NHS	MILEPOINT	MILEPOINT DESCRIPTION	MARKED LANES	SURFACE WIDTH/TYPE*	AADT
STATE SECONDARY	R URB LOCAL	NONE (UNDIV)	NONE	NOT NHS	00.000		2	34I	0
					00.000 MD917	MAX BLOB PARK RD			
					00.020 MD175	ANNAPOLIS RD			
					00.020 CO938	CLARK RD (AHEAD)			

*A,B = UNIMPROVED; C = GRADED & DRAINED; D,E = SOIL, GRAVEL, STONE; F,G = LOW TYPE BITUMINOUS
H,I = HIGH TYPE BITUMINOUS; J = CONCRETE; K = BRICK; L = BLOCK

STATE HIGHWAY ADMINISTRATION OF MARYLAND
HIGHWAY INFORMATION SERVICES DIVISION
DATA SUPPORT GROUP

STATE HIGHWAY LOCATION REFERENCE

COUNTY: ANNE ARUNDEL
DISTRICT: 5
DATE: 12/31/02

ROUTE NUMBER: MD176
INVENTORY DIRECTION: EAST
ROUTE NAME: DORSEY RD

STATE SYSTEM	FUNCTIONAL CLASS	MEDIAN TYPE	ACCESS CONTROL	NHS	MILEPOINT	MILEPOINT DESCRIPTION	MARKED LANES	SURFACE WIDTH/TYPE*	AADT
STATE SECONDARY	R URB LOCAL	NONE (UNDIV)	NONE	NOT NHS	00.000		2	40I	2,350
					00.000 OP5522	DORSEY RD (BACK)			
					00.030 OP310	ABRAHAM RD			
	URB COLL				00.090		2	24I	
					00.090 MD100N	WRIGHT RD			
					00.270	STRUC #2050 PINEY RUN			
					00.330 CO6219	AIRPORT 100 WAY			
		UNPROTECTED			00.750		3	36I	
					00.860				14,250
					00.860 MD713	RIDGE RD			
					00.860 CO5769	RIDGE RD			
					00.940		4	48I	
					01.020	SPUR FR RIDGE RD			
					01.040 MD713D	RIDGE RD			
					01.040 CO582	RIDGE RD			
					01.050	SPUR TO RIDGE RD			
					01.140	SPEED LIMIT 45 MPH			
					01.290 CO4157	ASHTON RD			
					01.330 CO924	LEEDS RD			
		NONE (UNDIV)			01.400		4	50I	
					01.460 CO4620	SANDALWOOD CT			
					01.480	WOLVERINE LA			
					01.530 CO4913	OLD DORSEY RD			
					01.590	SPUR FR CANDLEWOOD LA			
					01.610 CO4158	CANDLEWOOD RD			
					01.610	SPUR FR OLD DORSEY RD			
					01.620	SPUR TO CANDLEWOOD LA			
					01.730 CO928	HARMANS RD			
					01.730 CO585	SHIPLEY AVE			
					01.810	STRUC #2167 STONEY RUN			
					01.930	R/R #ATK 529 605 C			
					01.930	STRUC #2051			
		UNPROTECTED			02.010		4	48I	
					02.010 MD645D	OLD DORSEY RD			
					02.050	SPUR TO MD 170			
					02.050	SPUR FR MD 170			
	URB MINOR ART	CENTER TLA (UNDIV)			02.070				17,450

*A,B = UNIMPROVED; C = GRADED & DRAINED; D,E = SOIL, GRAVEL, STONE; F,G = LOW TYPE BITUMINOUS
H,I = HIGH TYPE BITUMINOUS; J = CONCRETE; K = BRICK; L = BLOCK

STATE HIGHWAY ADMINISTRATION OF MARYLAND
HIGHWAY INFORMATION SERVICES DIVISION
DATA SUPPORT GROUP

STATE HIGHWAY LOCATION REFERENCE

COUNTY: ANNE ARUNDEL

DISTRICT: 5

DATE: 12/31/02

ROUTE NUMBER: MD176 CONTINUED

INVENTORY DIRECTION: EAST

ROUTE NAME: DORSEY RD

STATE SYSTEM	FUNCTIONAL CLASS	MEDIAN TYPE	ACCESS CONTROL	NHS	MILEPOINT	MILEPOINT DESCRIPTION	MARKED LANES	SURFACE WIDTH/TYPE*	AADT
STATE SECONDARY	R URB MINOR ART	CENTER TLA (UNDIV)	NONE	NOT NHS	02.070 MD170	TELEGRAPH RD/AVIATION BLVD	4	48I	17,450
					02.100	SPUR FR MD 170			
					02.200 MD170A	MD 170 SPUR			
					02.300 CO586	HAWKINS DR			
					02.420 CO594	MULBERRY RD			
					02.460 CO595	KELLY LA			
					02.510 CO596	LOCUST DR			
		UNPROTECTED			02.560				
					02.710 MD652	OLD TELEGRAPH RD			
					02.730	SPUR FR MD 652			
					02.850	SPUR TO CONNELLEY DR			
					02.870 CO4924	CONNELLEY DR			
					02.880	SPUR FR CONNELLEY DR			
		CENTER TLA (UNDIV)			02.980				
					02.980	TRAFFIC DR (ENT TO SHA)			
					03.260 CO5322	MCCORMICK DR			
					03.430 CO4701	DIGIULIAN BLVD			
		UNPROTECTED			03.520				
					03.520 CO597	MCPHERSON RD			
					03.550 CO3973	WB&A RD			
		NONE (UNDIV)			03.600				
					03.600 CO910	WB&A RD			
					03.670 CO598	ARUNDEL AVE			
					03.810 OP192	NO NAME			
		UNPROTECTED			04.100				
					04.240	SPEED LIMIT 40 MPH			
					04.320 CO599	WIRTH RD			
					04.580		4	60I	
					04.580 CO602	ZACHARY LA			
		CURBED		NHS	04.730		4	48I	24,450
					04.730 MD162	AVIATION BLVD			
					04.730 CO605	STEWART AVE			
					04.770	SPUR FR MD 162			
					04.870 RP 97- 6	RAMP 6 FR MD 176 TO IS 97			
					04.900		5	60I	
					04.900 RP 97- 7	RAMP 7 FR MD 176 TO RAMP 6			
				NOT NHS	04.990				22,550

*A,B = UNIMPROVED; C = GRADED & DRAINED; D,E = SOIL, GRAVEL, STONE; F,G = LOW TYPE BITUMINOUS
H,I = HIGH TYPE BITUMINOUS; J = CONCRETE; K = BRICK; L = BLOCK

STATE HIGHWAY ADMINISTRATION OF MARYLAND
HIGHWAY INFORMATION SERVICES DIVISION
DATA SUPPORT GROUP

STATE HIGHWAY LOCATION REFERENCE

COUNTY: ANNE ARUNDEL
DISTRICT: 5
DATE: 12/31/02

ROUTE NUMBER: MD176 CONTINUED
INVENTORY DIRECTION: EAST
ROUTE NAME: DORSEY RD

STATE SYSTEM	FUNCTIONAL CLASS	MEDIAN TYPE	ACCESS CONTROL	NHS	MILEPOINT	MILEPOINT DESCRIPTION	MARKED LANES	SURFACE WIDTH/TYPE*	AADT
STATE SECONDARY	R URB MINOR ART	CURBED	NONE	NOT NHS	04.990 IS 97	NO NAME	5	60I	22,550
					04.990	STRUC #2061			
					04.990	EXIT #15			
					05.070 RP 97- 4	RAMP 4 FR IS 97 TO MD 176			
					05.150 RP 97- 1	RAMP 1 FR IS 97 TO MD 176			
					05.210		4	48I	
					05.210 RP 97- 3	RAMP 3 FR MD 176 TO RAMP 2			
					05.210	CHARLEY ECKMAN LA (ENT TO PARK)			
					05.260 RP 97- 2	RAMP 2 FR MD 176 TO IS 97			
		UNPROTECTED			05.450				
		NONE (UNDIV)			05.510		4	50I	
					05.560		2	24I	
					05.560 CO634	CENTRAL AVE			
					05.680 MD648E	BALTO ANNAPOLIS BLVD			
					05.680 CO3616	8TH AVE NW (AHEAD)			

ROUTE NUMBER: MD176B
INVENTORY DIRECTION: EAST
ROUTE NAME: WRIGHT RD

STATE SYSTEM	FUNCTIONAL CLASS	MEDIAN TYPE	ACCESS CONTROL	NHS	MILEPOINT	MILEPOINT DESCRIPTION	MARKED LANES	SURFACE WIDTH/TYPE*	AADT
STATE SECONDARY	R URB COLL	NONE (UNDIV)	NONE	NOT NHS	00.000		2	30I	999
					00.000 CO5768	RACE RD			
					00.100	BEGIN BRIDGE			
					00.130 MD295	BALTO WASHINGTON PKWY			
					00.130	STRUC #2184			
					00.160	END BRIDGE			
					00.230 CO941	WRIGHT RD			

ROUTE NUMBER: MD177
INVENTORY DIRECTION: EAST
ROUTE NAME: MOUNTAIN RD

STATE SYSTEM	FUNCTIONAL CLASS	MEDIAN TYPE	ACCESS CONTROL	NHS	MILEPOINT	MILEPOINT DESCRIPTION	MARKED LANES	SURFACE WIDTH/TYPE*	AADT
STATE SECONDARY	R URB MINOR ART	CURBED	NONE	NOT NHS	00.000		4	56I	24,875
					00.000 MD 2	GOV RITCHIE HWY			
					00.040		5	60I	

*A,B = UNIMPROVED; C = GRADED & DRAINED; D,E = SOIL, GRAVEL, STONE; F,G = LOW TYPE BITUMINOUS
H,I = HIGH TYPE BITUMINOUS; J = CONCRETE; K = BRICK; L = BLOCK

STATE HIGHWAY ADMINISTRATION OF MARYLAND
HIGHWAY INFORMATION SERVICES DIVISION
DATA SUPPORT GROUP

STATE HIGHWAY LOCATION REFERENCE

COUNTY: ANNE ARUNDEL
DISTRICT: 5
DATE: 12/31/02

ROUTE NUMBER: MD177 CONTINUED
INVENTORY DIRECTION: EAST
ROUTE NAME: MOUNTAIN RD

STATE SYSTEM	FUNCTIONAL CLASS	MEDIAN TYPE	ACCESS CONTROL	NHS	MILEPOINT	MILEPOINT DESCRIPTION	MARKED LANES	SURFACE WIDTH/TYPE*	AADT
STATE SECONDARY	R	URB MINOR ART	NONE	NOT NHS	00.040	SPUR FR MD 2	5	60I	24,875
					00.120		6	72I	
					00.130	SPEED LIMIT 40 MPH			
					00.330		5	60I	
					00.410	RP 10- 8 RAMP 8 FR MD 10 TO MD 177			
					00.410	SPUR TO MD 100			
		UNPROTECTED			00.450		4	48I	
					00.450	SPUR TO MD 100			
					00.450	SPUR FR MD 100			
					00.450	RP 10- 5 RAMP 5 FR RAMP 8 TO MD 177			
					00.470	SPUR FR MD 100			
					00.600	MD 10 ARUNDEL EXPWY			
					00.600	STRUC #2172			
					00.680	RP 10- 3 RAMP 3 FR MD 177 TO RAMP 2			
		CURBED			00.700				
					00.700	RP 10- 2 RAMP 2 FR MD 177 TO MD 10			
					00.760	SPUR FR MD 648E			
					00.800	MD648E BALTO ANNAPOLIS BLVD			
					00.800	CO4505 JUMPERS HOLE RD			
					00.810	SPUR TO MD 648E			
					00.810	SPUR FR JUMPERS HOLE RD			
		NONE (UNDIV)			00.880		3	36I	
					00.940	MD915A LONG HILL RD			
		CENTER TLA (UNDIV)			01.080		2	22I	
					01.080	CO1544 FREETOWN RD			
					01.530	CO1545 CALDWELL RD			
					01.660	CO5873 MOUNTAIN VIEW WAY			
					01.690	SPRAGUE DR			
					01.710	OP5111 GOLDENROD RD			
					01.820	OP467 LEA RD			
					01.880	OP468 CARNENE DR			
					01.970				17,075
					01.970	CO1546 SOLLEY RD			
					01.970	MD648H WATERFORD RD			
					02.090	CO3995 MOUNTAIN ESTATES DR			
					02.450	CO3996 APPALACHIAN DR			
					02.540	CO3934 ESCALON AVE			

*A,B = UNIMPROVED; C = GRADED & DRAINED; D,E = SOIL,GRAVEL,STONE; F,G = LOW TYPE BITUMINOUS
H,I = HIGH TYPE BITUMINOUS; J = CONCRETE; K = BRICK; L = BLOCK

STATE HIGHWAY ADMINISTRATION OF MARYLAND
HIGHWAY INFORMATION SERVICES DIVISION
DATA SUPPORT GROUP

STATE HIGHWAY LOCATION REFERENCE

COUNTY: ANNE ARUNDEL

DISTRICT: 5

DATE: 12/31/02

ROUTE NUMBER: MD177 CONTINUED

INVENTORY DIRECTION: EAST

ROUTE NAME: MOUNTAIN RD

STATE SYSTEM	FUNCTIONAL CLASS	MEDIAN TYPE	ACCESS CONTROL	NHS	MILEPOINT	MILEPOINT DESCRIPTION	MARKED LANES	SURFACE WIDTH/TYPE*	AADT
STATE SECONDARY	R	URB MINOR ART	NONE	NOT NHS	02.610 CO3933	GEORGE WILLING AVE	2	22I	17,075
		CENTER TLA (UNDIV) UNPROTECTED			02.720				
					02.770 CO1631	OUTING AVE			
					02.770 OP478	OUTING AVE			
		NONE (UNDIV)			02.890		2	40I	14,575
					02.890 CO1607	CATHERINE AVE			
					02.960		2	30I	
					03.010 CO1619	SHORE DR			
					03.040 CO2052	ARMIGER DR			
					03.110		2	34I	
		CENTER TLA (UNDIV)			03.110 CO1618	GREEN FOREST DR			
					03.200		2	22I	
					03.220 CO4800	MANSION HOUSE CROSSING			
					03.290 CO1688	MAYFIELD RD			
					03.290 OP5446	SAGAMORE WAY			
					03.320		2	28I	
					03.390 CO2048	BROOKFIELD RD			
					03.480 CO2047	MARGARET AVE			
					03.550		2	22I	
					03.550 CO1684	TICK NECK RD			
					03.550 CO2046	DISNEY AVE			
					03.590		2	28I	
		CURBED			03.670		2	30I	
		UNPROTECTED			03.730		2	24I	
					03.730 CO2043	EDWIN RAYNOR BLVD			
		NONE (UNDIV)			03.800				
		UNPROTECTED			04.110		2	22I	
					04.110 OP4217	ENT JACOBSTOWN ELEM SCHOOL			
					04.220 MD607	HOG NECK RD/MAGOTHY BRIDGE RD			
		CENTER TLA (UNDIV)			04.290				
					04.290 CO1875	ARTIC RD			
					04.400 CO1873	BROADWAY			
					04.450	ROYS DR			
		UNPROTECTED			04.490				
					04.530 CO2028	MAGOTHY BEACH RD			
					04.530 CO1860	ELIZABETH RD			
					04.530	TRAFFIC SIGNAL			

*A,B = UNIMPROVED; C = GRADED & DRAINED; D,E = SOIL, GRAVEL, STONE; F,G = LOW TYPE BITUMINOUS
H,I = HIGH TYPE BITUMINOUS; J = CONCRETE; K = BRICK; L = BLOCK

STATE HIGHWAY ADMINISTRATION OF MARYLAND
HIGHWAY INFORMATION SERVICES DIVISION
DATA SUPPORT GROUP

STATE HIGHWAY LOCATION REFERENCE

COUNTY: ANNE ARUNDEL

DISTRICT: 5

DATE: 12/31/02

ROUTE NUMBER: MD177 CONTINUED

INVENTORY DIRECTION: EAST

ROUTE NAME: MOUNTAIN RD

STATE SYSTEM	FUNCTIONAL CLASS	MEDIAN TYPE	ACCESS CONTROL	NHS	MILEPOINT	MILEPOINT DESCRIPTION	MARKED LANES	SURFACE WIDTH/TYPE*	AADT
STATE SECONDARY	R	URB MINOR ART	CENTER TLA (UNDIV)	NONE	NOT NHS	04.560	2	22I	14,575
					04.740	CO5156 POSTAL CT			
					04.850	CO1863 TEMPLE DR			
			NONE (UNDIV)		04.880		2	24I	
					04.950	SPUR TO MD 100			
			CURBED		04.980				
		URB OPA	UNPROTECTED		05.070				28,975
					05.070	MD100 NO NAME			
			CENTER TLA (UNDIV)		05.140		2	22I	
					05.180	CO1876 SCHMIDTS LA			
					05.190	MD 100 (EB/L)			
					05.330	MD990 NO NAME			
					05.420	CO5106 LOBLOLLY LA			
					05.450	OP526 MEEHLING RD			
					05.620	CO3576 FAIRWOOD DR			
					05.770	CO2009 WOODS RD			
					05.870	OP531 PENN DR			
					05.950	CO2008 FALLON DR			
					05.970	CO1877 OAK DR			
					06.000	CO2007 LUKE DR			
					06.010	CO1878 CAROL DR			
					06.100	CO1879 BUSSENIUS RD			
					06.130	CO1986 LAKE SHORE DR			
					06.150	CO1880 GARLAND RD			
					06.270	CO1881 MARYLAND RD			
					06.320	OP5257 DOROTHY MEEKS LA			
					06.370	CO1882 ALVIN RD			
					06.520	CO1975 NORTH SHORE RD			
					06.560	CO1883 LYNDAL RD			
					06.680				21,075
					06.680	CO1884 BODKIN RD			
			NONE (UNDIV)		06.850		2	24I	
					06.900	CO1970 SOUTH CAROLINA AVE			
					06.930	CO1890 FOREST DR			
					07.130	CO1965 MARYLAND AVE			
					07.220	CO1964 OLD MOUNTAIN RD			
					07.570	CO1964 OLD MOUNTAIN RD			

*A,B = UNIMPROVED; C = GRADED & DRAINED; D,E = SOIL, GRAVEL, STONE; F,G = LOW TYPE BITUMINOUS
H,I = HIGH TYPE BITUMINOUS; J = CONCRETE; K = BRICK; L = BLOCK

STATE HIGHWAY ADMINISTRATION OF MARYLAND
HIGHWAY INFORMATION SERVICES DIVISION
DATA SUPPORT GROUP

STATE HIGHWAY LOCATION REFERENCE

COUNTY: ANNE ARUNDEL
DISTRICT: 5
DATE: 12/31/02

ROUTE NUMBER: MD177 CONTINUED
INVENTORY DIRECTION: EAST
ROUTE NAME: MOUNTAIN RD

STATE SYSTEM	FUNCTIONAL CLASS	MEDIAN TYPE	ACCESS CONTROL	NHS	MILEPOINT	MILEPOINT DESCRIPTION	MARKED LANES	SURFACE WIDTH/TYPER*	AADT
STATE SECONDARY	R URB OPA	NONE (UNDIV)	NONE	NOT NHS	07.670 CO1896	FOREST GLEN DR	2	24I	21,075
					07.670 CO1952	HICKORY POINT RD			
					07.800 CO1919	LONG POINT RD			
		UNPROTECTED			08.060		2	22I	
		NONE (UNDIV)			08.290		2	24I	
					08.470 CO1898	VENTNOR RD			
					08.470 CO1916	MILBURN CIR			
					08.640 CO1903	DOCK RD			
	URB MINOR ART				08.890				1,375
					08.890 CO1908	PINEHURST RD			
					09.570 CO5513	BLUE WATERS FARM LA			
					09.740 OP558	FLANAGAN FARM RD			
					09.820 OP560	NO NAME			
					09.930 OP559	NO NAME			
					10.210 OP556	BAY DR			
					10.240	SPEED LIMIT 30 MPH			
					10.350	COOK RD			
					10.920	ROAD END @ GIBSON ISLAND			

ROUTE NUMBER: MD178
INVENTORY DIRECTION: NORTH
ROUTE NAME: GENERALS HWY

STATE SYSTEM	FUNCTIONAL CLASS	MEDIAN TYPE	ACCESS CONTROL	NHS	MILEPOINT	MILEPOINT DESCRIPTION	MARKED LANES	SURFACE WIDTH/TYPER*	AADT
STATE SECONDARY	R URB MINOR ART	UNPROTECTED	NONE	NOT NHS	00.000		4	48I	22,825
					00.000 MD450	DEFENSE HWY			
					00.010	SPUR TO MD 450			
					00.070	SPEED LIMIT 35 MPH			
					00.160	EXIT FR ANNAPOLIS MALL			
					00.310	HEATPUMP LA			
		CURBED			00.340				24,625
					00.340 CO2774	BESTGATE RD			
					00.340 CO5824	HOUSLEY RD			
		CENTER TLA (UNDIV)			00.410		2	24I	
					00.560 CO4560	TROUT RD			
					00.650 CO2766	VALLEY RD			
					00.790 CO2765	KNOLLWOOD DR			

*A,B = UNIMPROVED; C = GRADED & DRAINED; D,E = SOIL, GRAVEL, STONE; F,G = LOW TYPE BITUMINOUS
H,I = HIGH TYPE BITUMINOUS; J = CONCRETE; K = BRICK; L = BLOCK

STATE HIGHWAY ADMINISTRATION OF MARYLAND
HIGHWAY INFORMATION SERVICES DIVISION
DATA SUPPORT GROUP

STATE HIGHWAY LOCATION REFERENCE

COUNTY: ANNE ARUNDEL
DISTRICT: 5
DATE: 12/31/02

ROUTE NUMBER: MD178 CONTINUED
INVENTORY DIRECTION: NORTH
ROUTE NAME: GENERALS HWY

STATE SYSTEM	FUNCTIONAL CLASS	MEDIAN TYPE	ACCESS CONTROL	NHS	MILEPOINT	MILEPOINT DESCRIPTION	MARKED LANES	SURFACE WIDTH/TYPE*	AADT
STATE SECONDARY	R	URB MINOR ART	NONE	NOT NHS	00.880		2	24I	24,625
					01.000	CO2755 EPPING FOREST RD			
					01.200	SPEED LIMIT 45 MPH			
		UNPROTECTED			01.400				
					01.500	CO4495 CARRIAGE HILL PKWY			
		RUR MAJ COLL			01.540				
					01.540	CO4536 CORBIN PKWY			
					01.590	OP843 NO NAME			
		NONE (UNDIV)			01.600		2	26I	
					01.790		2	22I	
					01.790	CO2754 DUNTON RD			
					02.060	SPUR TO OLD GENERALS HWY			
					02.080	CO2752 OLD GENERALS HWY			
					02.200	MANSION WOODS RD (PROP)			
					02.290		2	24I	
					02.560	MD798 OLD GENERALS HWY			
					02.600	SPEED LIMIT 50 MPH			
					02.690	CO2751 HONEYSUCKLE LA			
					02.860	CO5198 BELVOIR FARMS RD			
					03.840	SPEED LIMIT 40 MPH			
					04.020	CO5539 WILD CRANBERRY DR			
		CENTER TLA (UNDIV)			04.100				
					04.200	CO2619 CROWNSVILLE RD			
					04.330	OP774 HARRELL RD			
					04.860	LANCERS TRAIL			
		NONE (UNDIV)			04.900				
					04.900	CO2618 FAIRFIELD LOOP RD			
		CENTER TLA (UNDIV)			05.010				
					05.090				22,325
					05.090	CO1328 HERALD HARBOR RD			
					05.150	CO1329 RIPLEY RD			
					05.240	CO1330 PAUL BIRCH DR			
		UNPROTECTED			05.350				14,025
					05.350	RP 97- 2 RAMP 2 FR MD 178 TO IS 97			
					05.350	EXIT #5			
					05.380	OLD MD 178			
		NONE (UNDIV)			05.390				

*A,B = UNIMPROVED; C = GRADED & DRAINED; D,E = SOIL, GRAVEL, STONE; F,G = LOW TYPE BITUMINOUS
H,I = HIGH TYPE BITUMINOUS; J = CONCRETE; K = BRICK; L = BLOCK

STATE HIGHWAY LOCATION REFERENCE

COUNTY: ANNE ARUNDEL
DISTRICT: 5
DATE: 12/31/02

ROUTE NUMBER: MD178 CONTINUED
INVENTORY DIRECTION: NORTH
ROUTE NAME: GENERALS HWY

STATE SYSTEM	FUNCTIONAL CLASS	MEDIAN TYPE	ACCESS CONTROL	NHS	MILEPOINT	MILEPOINT DESCRIPTION	MARKED LANES	SURFACE WIDTH/TYPE*	AADT
STATE SECONDARY	R	RUR MAJ COLL	NONE	NOT NHS	05.500 OP372	GUMBOTTOM RD	2	24I	14,025
					05.790	TALL TIMBERS DR			
					06.030 OP373	LAYFIELD LA			
					06.120 CO1219	WATERBURY RD			
					06.420				9,625
					06.420 CO1221	BALTIMORE HILL RD			
					06.420 CO1222	SUNRISE BEACH RD			
					06.670	SUBURBAN WAY			
					07.120 CO1206	INDIAN LANDING RD			
					07.120 CO1207	MILLERSVILLE RD			
					07.280 CO4559	SHAWNEE CT			
					07.510 OP374	NO NAME			
					07.660 CO1205	CEDARCROFT RD			
					07.860		2	36I	
					07.860 MD178A	GENERALS HWY			
					07.940		3	36I	
					07.940	SPUR TO MD 178A			
					08.060 CO5461	VETERANS HWY			

ROUTE NUMBER: MD178A
INVENTORY DIRECTION: NORTH
ROUTE NAME: GENERALS HWY

STATE SYSTEM	FUNCTIONAL CLASS	MEDIAN TYPE	ACCESS CONTROL	NHS	MILEPOINT	MILEPOINT DESCRIPTION	MARKED LANES	SURFACE WIDTH/TYPE*	AADT
STATE SECONDARY	R	RUR LOCAL	NONE	NOT NHS	00.000		1	12I	5,499
					00.000 MD178	GENERALS HWY			
					00.030		2	24I	
					00.080	SPUR TO MD 178			
					00.190 OP375	NO NAME			
					00.240		1	12I	
					00.280 CO5461	VETERANS HWY			

ROUTE NUMBER: MD179
INVENTORY DIRECTION: EAST
ROUTE NAME: ST MARGARETS RD

STATE SYSTEM	FUNCTIONAL CLASS	MEDIAN TYPE	ACCESS CONTROL	NHS	MILEPOINT	MILEPOINT DESCRIPTION	MARKED LANES	SURFACE WIDTH/TYPE*	AADT
--------------	------------------	-------------	----------------	-----	-----------	-----------------------	--------------	---------------------	------

*A,B = UNIMPROVED; C = GRADED & DRAINED; D,E = SOIL, GRAVEL, STONE; F,G = LOW TYPE BITUMINOUS
H,I = HIGH TYPE BITUMINOUS; J = CONCRETE; K = BRICK; L = BLOCK

STATE HIGHWAY ADMINISTRATION OF MARYLAND
HIGHWAY INFORMATION SERVICES DIVISION
DATA SUPPORT GROUP

STATE HIGHWAY LOCATION REFERENCE

COUNTY: ANNE ARUNDEL
DISTRICT: 5
DATE: 12/31/02

ROUTE NUMBER: MD179 CONTINUED
INVENTORY DIRECTION: EAST
ROUTE NAME: ST MARGARETS RD

STATE SYSTEM	FUNCTIONAL CLASS	MEDIAN TYPE	ACCESS CONTROL	NHS	MILEPOINT	MILEPOINT DESCRIPTION	MARKED LANES	SURFACE WIDTH/TYPE*	AADT
STATE SECONDARY	R URB COLL	NONE (UNDIV)	NONE	NOT NHS	00.000		2	32I	3,850
					00.000 CO5176	SHARPE RD (BACK)			
					00.000 MD648A	BALTO ANNAPOLIS BLVD			
					00.030		2	22I	
					00.070	SPEED LIMIT 40 MPH			
					00.110 CO5228	MARTINS COVE RD			
					00.210		2	21I	
					00.210 CO2537	BROWNS WOODS RD			
					00.590 OP4570	MEADOW VALLEY			
					01.010	STRUC #2052 MILL CREEK			
					01.260 OP763	CLAY HILL RD			
					01.630 CO5466	OLD MILL BOTTOM RD S			
					01.670 CO2519	PLEASANT PLAINS RD			
					01.960 OP762	WILKINSON LA			
					02.080 OP760	DUVALL RD			
					02.280		2	24I	
		CURBED			02.350				
					02.350 MD931L	HOLLY DR			
					02.420 MD908A	BUSCHS FRONTAGE RD			
					02.420 MD908C	WHITEHALL RD			
					02.460	SPUR TO MD 908A			
					02.520 RP 50- 3	RAMP 3 FR US 50 TO MD 179			
	URB MINOR ART				02.580				
NAME: CAPE ST CLAIRE RD					02.580 US 50	BLUE STAR MEMORIAL HWY			
					02.580	STRUC #2200			
					02.580	EXIT #29			
					02.650		2	38I	
					02.650 RP 50- 7	RAMP 7 FR RAMP 2 TO MD 179			
					02.650 RP 50- 1	RAMP 1 FR MD 179 TO RAMP 8			
					02.700 RP 50- 8	RAMP 8 FR MD 179 TO US 50			
					02.700 RP 50- 2	RAMP 2 FR US 50 TO MD 179			
		UNPROTECTED			02.710		3	36I	
					02.820	SPUR FR MD 931Q			
					02.820	SPUR TO MD 931Q			
					02.830		4	48I	
					02.830 MD931Q	COLLEGE PKWY			

*A,B = UNIMPROVED; C = GRADED & DRAINED; D,E = SOIL, GRAVEL, STONE; F,G = LOW TYPE BITUMINOUS
H,I = HIGH TYPE BITUMINOUS; J = CONCRETE; K = BRICK; L = BLOCK

STATE HIGHWAY LOCATION REFERENCE

COUNTY: ANNE ARUNDEL
DISTRICT: 5
DATE: 12/31/02

ROUTE NUMBER: MD179 CONTINUED
INVENTORY DIRECTION: EAST
ROUTE NAME: CAPE ST CLAIRE RD

STATE SYSTEM	FUNCTIONAL CLASS	MEDIAN TYPE	ACCESS CONTROL	NHS	MILEPOINT	MILEPOINT DESCRIPTION	MARKED LANES	SURFACE WIDTH/TYPE*	AADT
STATE SECONDARY	R URB MINOR ART	UNPROTECTED NONE (UNDIV)	NONE	NOT NHS	02.840	SPUR TO MD 931Q	4	48I	3,850
					02.880				
					02.940		2	24I	
					03.050 CO5034	WALNUT RIDGE DR			
					03.050	SPEED LIMIT 30 MPH			
					03.110		2	22I	
					03.110 MD931U	WOODLAND CIR			
					03.160 CO2488	CAPE ST CLAIRE RD (AHEAD)			

ROUTE NUMBER: IS195
INVENTORY DIRECTION: NORTH
ROUTE NAME: METROPOLITAN BLVD

STATE SYSTEM	FUNCTIONAL CLASS	MEDIAN TYPE	ACCESS CONTROL	NHS	MILEPOINT	MILEPOINT DESCRIPTION	MARKED LANES	SURFACE WIDTH/TYPE*	AADT
STATE PRIMARY	R URB INTERSTATE	CURBED	FULL	NHS	00.000		4	48I	42,875
					00.000 SR 30	METROPOLITAN BLVD (BACK)			
					00.000	RAMP FR ELM RD			
					00.000 SR 30	METROPOLITAN BLVD (BACK)			
					00.130		4	52I	
					00.210		4	56I	
					00.340		4	48I	
					00.360 RP195- 6	RAMP 6 FR MD 170 TO IS 195			
					00.360 RP195- 4	RAMP 4 FR IS 195 TO MD 170			
					00.470 RP195- 3	RAMP 3 FR MD 170 TO IS 195			
					00.480 RP195- 5	RAMP 5 FR IS 195 TO MD 170			
					00.540				76,325
					00.540 MD170	AVIATION BLVD			
					00.540	STRUC #2025			
					00.540	EXIT #1			
					00.550		5	60I	
					00.690 RP195- 8	RAMP 8 FR IS 195 TO MD 170			
					00.710 RP195- 2	RAMP 2 FR MD 170 TO IS 195			
					00.740	HIKE & BIKE TRAIL			
					00.740	STRUC #2230			
		POSITIVE BARRIER			00.820				
		UNPROTECTED			00.940	SPEED LIMIT 60 MPH			
					01.040		5	60J	

*A,B = UNIMPROVED; C = GRADED & DRAINED; D,E = SOIL, GRAVEL, STONE; F,G = LOW TYPE BITUMINOUS
H,I = HIGH TYPE BITUMINOUS; J = CONCRETE; K = BRICK; L = BLOCK

STATE HIGHWAY LOCATION REFERENCE

COUNTY: ANNE ARUNDEL
DISTRICT: 5
DATE: 12/31/02

ROUTE NUMBER: IS195 CONTINUED
INVENTORY DIRECTION: NORTH
ROUTE NAME: METROPOLITAN BLVD

STATE SYSTEM	FUNCTIONAL CLASS	MEDIAN TYPE	ACCESS CONTROL	NHS	MILEPOINT	MILEPOINT DESCRIPTION	MARKED LANES	SURFACE WIDTH/TYPE*	AADT
STATE PRIMARY	R URB INTERSTATE	UNPROTECTED	FULL	NHS	01.040 RP195- 4	RAMP 4 FR IS 195 TO MD 295	5	60J	76,325
					01.070 RP195- 7	RAMP 7 FR MD 295 TO IS 195			
					01.370 RP195- 7	RAMP 7 FR MD 295 TO IS 195			
					01.370	STRUC #2131			
					01.540 RP195- 3	RAMP 3 FR MD 295 TO IS 195			
					01.540 RP195- 5	RAMP 5 FR IS 195 TO MD 295			
					01.610				35,966
					01.610 MD295	BALTIMORE WASHINGTON PKWY			
					01.610	STRUC #2130			
					01.610	EXIT #2			
					01.710 RP195- 1	RAMP 1 FR IS 195 TO MD 295			
					01.830		4	48J	
					01.880 RP195- 8	RAMP 8 FR IS 195 TO MD 295			
					02.060 RP195- 2	RAMP 2 FR MD 295 TO IS 295			
					02.200	ATR STATION #0066			
					02.330	BEGIN BRIDGE			
					02.360 CO 2	FURNACE AVE			
					02.500	DEEP RUN			
					02.560	STRUC #2129 PATAPSCO RIVER			
					02.560	BALTIMORE CO/L			

ROUTE NUMBER: MD198
INVENTORY DIRECTION: EAST
ROUTE NAME: LAUREL FT MEADE RD

STATE SYSTEM	FUNCTIONAL CLASS	MEDIAN TYPE	ACCESS CONTROL	NHS	MILEPOINT	MILEPOINT DESCRIPTION	MARKED LANES	SURFACE WIDTH/TYPE*	AADT
STATE SECONDARY	R URB OPA	UNPROTECTED	NONE	NOT NHS	00.000		6	72I	42,750
					00.000	PRINCE GEORGES CO/L			
					00.000	STRUC # 16078 PATUXENT RIVER			
		POSITIVE BARRIER			00.150		4	44I	
					00.150	RACE TRACK RD			
					00.260	SPEED LIMIT 40 MPH			
					00.560	SPUR TO BROCK BRIDGE RD			
					00.580 CO4912	BROCK BRIDGE RD			
					00.830 CO975	OLD LINE AVE			
					00.830	LAURELDALE DR			
					00.940 OP324	ETHEL DR			

*A,B = UNIMPROVED; C = GRADED & DRAINED; D,E = SOIL,GRAVEL,STONE; F,G = LOW TYPE BITUMINOUS
H,I = HIGH TYPE BITUMINOUS; J = CONCRETE; K= BRICK; L = BLOCK

STATE HIGHWAY ADMINISTRATION OF MARYLAND
HIGHWAY INFORMATION SERVICES DIVISION
DATA SUPPORT GROUP

STATE HIGHWAY LOCATION REFERENCE

COUNTY: ANNE ARUNDEL

DISTRICT: 5

DATE: 12/31/02

ROUTE NUMBER: MD198 CONTINUED

INVENTORY DIRECTION: EAST

ROUTE NAME: LAUREL FT MEADE RD

STATE SYSTEM	FUNCTIONAL CLASS	MEDIAN TYPE	ACCESS CONTROL	NHS	MILEPOINT	MILEPOINT DESCRIPTION	MARKED LANES	SURFACE WIDTH/TYPER*	AADT
STATE SECONDARY	R URB OPA	UNPROTECTED	NONE	NOT NHS	01.110		4	44I	42,750
					01.120	CO994 OLD ANNAPOLIS RD			
					01.120	CO995 WHISKEY BOTTOM RD			
					01.450		6	72I	
					01.450	CO960 RED CLAY RD			
					01.450	CO5584 RUSSETT GREEN W			
					01.690		5	60I	
					01.690	CO996 RUSSETT GREEN E			
					01.830	RP295- 6 RAMP 6 FR MD 198 TO MD 295			
					01.850		4	48I	
					01.850	RP295- 8 RAMP 8 FR MD 295 TO 198			
					01.870	RP295- 5 RAMP 5 FR RAMP 8 TO MD 198			
					01.870	RP295- 7 RAMP 7 FR MD 198 TO MD 295			
					01.930				28,350
					01.930	MD295 BALTIMORE WASHINGTON PKWY			
					01.930	STRUC #AAFH03			
					02.000	RP295- 3 RAMP 3 FR MD 198 TO MD 295			
					02.070	RP295- 1 RAMP 1 FR MD 295 TO MD 198			
					02.230	RP295- 4 RAMP 4 FR MD 295 TO MD 198			
					02.230	RP295- 2 RAMP 2 FR MD 198 TO MD 295			
					02.330		2	48I	
		NONE (UNDIV)			02.430		2	24I	
					02.460	ARUNDEL GATEWAY BLVD (PROP)			
					02.670	SPEED LIMIT 50 MPH			
					02.910	MD216B OLD PORTLAND RD			
					03.050	WELCHS CT (SPUR TO MD 216C)			
		UNPROTECTED			03.590				
					03.630	GV201 BALD EAGLE DR			
					03.640	SPEED LIMIT 40 MPH			
		NONE (UNDIV)			03.740				
					03.951	OLD GV 198			
		CURBED			04.213		4	48I	
					04.363	TRAFFIC SIGNAL			
					04.363	AIRFIELD RD			
					04.417		3	48I	
					04.461	SPUR TO RAMP 6 (TO MD 32)			
					04.490		2	48I	

*A,B = UNIMPROVED; C = GRADED & DRAINED; D,E = SOIL, GRAVEL, STONE; F,G = LOW TYPE BITUMINOUS
H,I = HIGH TYPE BITUMINOUS; J = CONCRETE; K = BRICK; L = BLOCK

STATE HIGHWAY LOCATION REFERENCE

COUNTY: ANNE ARUNDEL
DISTRICT: 5
DATE: 12/31/02

ROUTE NUMBER: MD198 CONTINUED
INVENTORY DIRECTION: EAST
ROUTE NAME: LAUREL FT MEADE RD

STATE SYSTEM	FUNCTIONAL CLASS	MEDIAN TYPE	ACCESS CONTROL	NHS	MILEPOINT	MILEPOINT DESCRIPTION	MARKED LANES	SURFACE WIDTH/TYPE*	AADT
STATE SECONDARY	R URB OPA	CURBED	NONE	NOT NHS	04.490	BEGIN ROUNDABOUT	2	48I	28,350
					04.514 RP 32- 6	RAMP 6 FR MD 198 EB TO MD 32 SB			
					04.514 RP 32- 8	RAMP 8 FR MD 32 SB TO MD 198 WB			
		NONE (UNDIV)			04.535		3	36I	
					04.535	END ROUNDABOUT			
					04.556	BEGIN BRIDGE			
					04.590 MD 32	MAPES RD			
					04.590	STRUC #2214			
					04.619	END BRIDGE			
		CURBED			04.636		2	48I	
					04.656 RP 32- 2	RAMP 2 FR MD 198 WB TO MD 32 NB			
					04.656 RP 32- 4	RAMP 4 FR MD 32 NB TO MD 198 EB			
					04.667		4	48I	
					04.942	MAPES RD (AHEAD)			

ROUTE NUMBER: MD214
INVENTORY DIRECTION: EAST
ROUTE NAME: CENTRAL AVE

STATE SYSTEM	FUNCTIONAL CLASS	MEDIAN TYPE	ACCESS CONTROL	NHS	MILEPOINT	MILEPOINT DESCRIPTION	MARKED LANES	SURFACE WIDTH/TYPE*	AADT
STATE SECONDARY	R RUR MINOR ART	NONE (UNDIV)	NONE	NOT NHS	00.000		2	24I	12,050
					00.000	PRINCE GEORGES CO/L			
					00.000	STRUC #2054 PATUXENT RIVER			
					00.120	SPEED LIMIT 50 MPH			
					00.370 CO2728	PATUXENT CROSSOVER			
					00.550 CO4569	ASPEN CT			
					00.680 CO2714	PATUXENT RIVER RD			
					01.380 CO4898	FRIENDS CHOICE DR			
					01.800	SPEED LIMIT 40 MPH			
					01.880	TIMBERLAKE FARM RD			
					01.940 CO2732	QUEEN ANNE BRIDGE RD			
					02.080 CO5209	FOXHALL DR			
					02.250 CO5784	COTTAGE FARM WAY			
					02.280		2	22I	
					02.660				17,050
					02.660 MD424	DAVIDSONVILLE RD			
					02.660 CO2735	BIRDSVILLE RD			

*A,B = UNIMPROVED; C = GRADED & DRAINED; D,E = SOIL, GRAVEL, STONE; F,G = LOW TYPE BITUMINOUS
H,I = HIGH TYPE BITUMINOUS; J = CONCRETE; K = BRICK; L = BLOCK

STATE HIGHWAY ADMINISTRATION OF MARYLAND
HIGHWAY INFORMATION SERVICES DIVISION
DATA SUPPORT GROUP

STATE HIGHWAY LOCATION REFERENCE

COUNTY: ANNE ARUNDEL

DISTRICT: 5

DATE: 12/31/02

ROUTE NUMBER: MD214 CONTINUED

INVENTORY DIRECTION: EAST

ROUTE NAME: CENTRAL AVE

STATE SYSTEM	FUNCTIONAL CLASS	MEDIAN TYPE	ACCESS CONTROL	NHS	MILEPOINT	MILEPOINT DESCRIPTION	MARKED LANES	SURFACE WIDTH/TYPE*	AADT
STATE SECONDARY	R RUR MINOR ART	NONE (UNDIV)	NONE	NOT NHS	03.260	SPEED LIMIT 45 MPH	2	22I	17,050
					03.290 CO6089	CASTLE WAY			
					03.370 CO2737	VICKSBURG DR			
					03.370 CO5658	ASHLAND DR			
					03.520 CO2743	WILLIAMSBURG RD			
					03.710				16,550
					03.710 CO2749	RIVA RD			
					03.740 OP802	BEALL DR			
					04.420 CO2746	BRICK CHURCH RD			
					04.420 CO2747	BEARDS POINT RD			
					04.420	TRAFFIC SIGNAL			
					04.580		2	24I	
					04.870	STRUC OV BEARDS CREEK (CBC)			
					05.100	FERN HILL CT			
					05.250 CO3031	ROLLING RD			
					05.600	SPUR FR MD 214A			
					05.630 MD214A	PIKE RIDGE RD			
					05.670	SPUR TO MD 214A			
		UNPROTECTED			05.850		3	36I	
					05.910		4	48I	
		CURBED			05.960				
					05.960 CO3035	WELCHS DR			
					06.020	SPUR FR MD 2			
					06.020	SPUR TO MD 2			
					06.040				27,550
					06.040 MD 2	SOLOMONS ISLAND RD			
					06.040	TRAFFIC SIGNAL			
					06.060	SPUR TO MD 2			
					06.060	SPUR FR MD 2			
					06.230 CO3095	STEPNEYS LA			
		NONE (UNDIV)			06.320		4	60I	
					06.320 OP5242	STEPNEYS LA			
					06.370		4	48I	
		UNPROTECTED			06.550				
					06.620	SPUR FR MD 253			
					06.630 MD253	MAYO RD			
					06.650	SPUR TO MD 253			

*A,B = UNIMPROVED; C = GRADED & DRAINED; D,E = SOIL, GRAVEL, STONE; F,G = LOW TYPE BITUMINOUS
H,I = HIGH TYPE BITUMINOUS; J = CONCRETE; K = BRICK; L = BLOCK

STATE HIGHWAY ADMINISTRATION OF MARYLAND
HIGHWAY INFORMATION SERVICES DIVISION
DATA SUPPORT GROUP

STATE HIGHWAY LOCATION REFERENCE

COUNTY: ANNE ARUNDEL

DISTRICT: 5

DATE: 12/31/02

ROUTE NUMBER: MD214 CONTINUED

INVENTORY DIRECTION: EAST

ROUTE NAME: CENTRAL AVE

STATE SYSTEM	FUNCTIONAL CLASS	MEDIAN TYPE	ACCESS CONTROL	NHS	MILEPOINT	MILEPOINT DESCRIPTION	MARKED LANES	SURFACE WIDTH/TYPE*	AADT
STATE SECONDARY	R	RUR MINOR ART	NONE	NOT NHS	06.960	SPUR FR MAYO RD	4	48I	27,550
					06.980	OP5493 MAYO RD			
		PAINTED			06.990				
					06.990	SPUR TO MAYO RD			
		NONE (UNDIV)			07.080		2	26I	
					07.400				19,350
					07.400	MD468 MUDDY CREEK RD			
					07.490	CO3156 HOPE CHAPEL RD			
					07.600	SPEED LIMIT 40 MPH			
					07.950	CO3157 LOCH HAVEN DR			
					08.200	OP991 CAMP LETTS RD			
		URB OPA			08.330				
					08.330	OP993 OAK LA			
					08.550	CO3191 W SHORE DR			
					08.710	CO3192 RIVER CLUB DR			
					08.840	SUDDUTHS WAY			
					08.890	CO4266 SELBY HEIGHTS DR			
					09.040	CO3194 HILLSIDE AVE			
					09.060	CO3216 HOLLY RD			
					09.200	CO3195 8TH AVE			
					09.270	CO3207 SELBY BLVD			
					09.270	CO3219 RIVER RD			
					09.420	CO3209 WINDING RD			
					09.430		2	24I	
					09.430	CO3224 PONDER DR			
					09.670	CO3233 TURKEY POINT RD			
					09.810	SPEED LIMIT 30 MPH			
					09.900	CO3272 WIERS RD			
					09.990	OP4829 POST OFFICE SERVICE RD			
					10.040	CO3274 MAYO RIDGE RD			
					10.050	CO3313 CARRS WHARF RD			
		URB COLL			10.170				3,550
					10.170	CO3278 TRITON BEACH RD			
					10.220	SPUR TO TRITON BEACH RD			
					10.670	OP1026 NO NAME			
					10.670	OP1024 NO NAME			
					10.720	CO3286 COLLISON RD			

*A,B = UNIMPROVED; C = GRADED & DRAINED; D,E = SOIL, GRAVEL, STONE; F,G = LOW TYPE BITUMINOUS
H,I = HIGH TYPE BITUMINOUS; J = CONCRETE; K = BRICK; L = BLOCK

STATE HIGHWAY ADMINISTRATION OF MARYLAND
HIGHWAY INFORMATION SERVICES DIVISION
DATA SUPPORT GROUP

STATE HIGHWAY LOCATION REFERENCE

COUNTY: ANNE ARUNDEL
DISTRICT: 5
DATE: 12/31/02

ROUTE NUMBER: MD214 CONTINUED
INVENTORY DIRECTION: EAST
ROUTE NAME: CENTRAL AVE

STATE SYSTEM	FUNCTIONAL CLASS	MEDIAN TYPE	ACCESS CONTROL	NHS	MILEPOINT	MILEPOINT DESCRIPTION	MARKED LANES	SURFACE WIDTH/TYPE*	AADT
STATE SECONDARY	R URB COLL	NONE (UNDIV)	NONE	NOT NHS	10.870 CO3287	SHESLEY RD	2	24I	3,550
					10.930 CO3288	DAVES RD			
					10.970		2	22I	
					10.970 CO4253	ROGERS RD			
					10.970 CO3289	MAYO AVE			
					11.060 CO3291	SPRUCE AVE			
					11.130 CO3293	CADLE AVE			
					11.190 CO3294	LINDEN AVE			
					11.250 CO3295	LAKEVIEW AVE			
					11.320 CO3296	POPLAR AVE			
					11.380 CO3297	BEVERLY PL			
					11.410				
					11.410 CO3299	BEVERLY AVE			
					11.440 CO3307	ELM ST			
					11.510 CO3290	CEDAR AVE			
					11.530 CO3300	OAKFORD AVE			
					11.540	ROAD END			

ROUTE NUMBER: MD214A
INVENTORY DIRECTION: EAST
ROUTE NAME: PIKE RIDGE RD

STATE SYSTEM	FUNCTIONAL CLASS	MEDIAN TYPE	ACCESS CONTROL	NHS	MILEPOINT	MILEPOINT DESCRIPTION	MARKED LANES	SURFACE WIDTH/TYPE*	AADT
STATE SECONDARY	R URB COLL	NONE (UNDIV)	NONE	NOT NHS	00.000		2	24I	3,450
					00.000 MD214	CENTRAL AVE			
					00.020	SPUR TO MD 214			
					00.030	SPUR FR MD 214			
					00.310 CO3038	SCOTTS COVE RD			
					00.420 CO3039	BEACH DR			
					00.580		2	38I	
					00.580 CO3040	CLAIBORNE RD			
					00.620	SPUR FR MD 2			
					00.640 MD 2	SOLOMONS ISLAND RD			

*A,B = UNIMPROVED; C = GRADED & DRAINED; D,E = SOIL, GRAVEL, STONE; F,G = LOW TYPE BITUMINOUS
H,I = HIGH TYPE BITUMINOUS; J = CONCRETE; K = BRICK; L = BLOCK

STATE HIGHWAY LOCATION REFERENCE

COUNTY: ANNE ARUNDEL
DISTRICT: 5
DATE: 12/31/02

ROUTE NUMBER: MD216A
INVENTORY DIRECTION: EAST
ROUTE NAME: OLD CAMP MEADE RD

STATE SYSTEM	FUNCTIONAL CLASS	MEDIAN TYPE	ACCESS CONTROL	NHS	MILEPOINT	MILEPOINT DESCRIPTION	MARKED LANES	SURFACE WIDTH/TYPE*	AADT
STATE SECONDARY	R URB LOCAL	NONE (UNDIV)	NONE	NOT NHS	00.000		2	24I	99
					00.000	ROAD END			
					00.120		2	20I	
					00.120 CO995	WHISKEY BOTTOM RD			
					00.250	ROAD END			

ROUTE NUMBER: MD216B
INVENTORY DIRECTION: EAST
ROUTE NAME: OLD PORTLAND RD

STATE SYSTEM	FUNCTIONAL CLASS	MEDIAN TYPE	ACCESS CONTROL	NHS	MILEPOINT	MILEPOINT DESCRIPTION	MARKED LANES	SURFACE WIDTH/TYPE*	AADT
STATE SECONDARY	R URB LOCAL	NONE (UNDIV)	NONE	NOT NHS	00.000		2	20G	99
					00.000	ROAD END			
					00.030		2	21I	
					00.030 GV 32	RIVER RD			
					00.610		2	50I	
					00.650 MD198	LAUREL FT MEADE RD			

ROUTE NUMBER: MD216C
INVENTORY DIRECTION: EAST
ROUTE NAME: NO NAME

STATE SYSTEM	FUNCTIONAL CLASS	MEDIAN TYPE	ACCESS CONTROL	NHS	MILEPOINT	MILEPOINT DESCRIPTION	MARKED LANES	SURFACE WIDTH/TYPE*	AADT
STATE SECONDARY	R URB LOCAL	NONE (UNDIV)	NONE	NOT NHS	00.000		2	9D&E	0
					00.000	ROAD END			
					00.070		2	9F	
					00.110		2	16G	
					00.110	WELCHS CT (SPUR TO MD 198)			
					00.130	ROAD END			

ROUTE NUMBER: MD253
INVENTORY DIRECTION: NORTH
ROUTE NAME: MAYO RD

STATE SYSTEM	FUNCTIONAL CLASS	MEDIAN TYPE	ACCESS CONTROL	NHS	MILEPOINT	MILEPOINT DESCRIPTION	MARKED LANES	SURFACE WIDTH/TYPE*	AADT
STATE SECONDARY	R URB MINOR ART	NONE (UNDIV)	NONE	NOT NHS	00.000		2	34I	17,350
					00.000 MD214	CENTRAL AVE			

*A,B = UNIMPROVED; C = GRADED & DRAINED; D,E = SOIL, GRAVEL, STONE; F,G = LOW TYPE BITUMINOUS
H,I = HIGH TYPE BITUMINOUS; J = CONCRETE; K = BRICK; L = BLOCK

STATE HIGHWAY ADMINISTRATION OF MARYLAND
HIGHWAY INFORMATION SERVICES DIVISION
DATA SUPPORT GROUP

STATE HIGHWAY LOCATION REFERENCE

COUNTY: ANNE ARUNDEL
DISTRICT: 5
DATE: 12/31/02

ROUTE NUMBER: MD253 CONTINUED
INVENTORY DIRECTION: NORTH
ROUTE NAME: MAYO RD

STATE SYSTEM	FUNCTIONAL CLASS	MEDIAN TYPE	ACCESS CONTROL	NHS	MILEPOINT	MILEPOINT DESCRIPTION	MARKED LANES	SURFACE WIDTH/TYPE*	AADT
STATE SECONDARY	R	URB MINOR ART	NONE	NOT NHS	00.020		2	24I	17,350
					00.020	SPUR TO MD 214			
					00.020	SPUR FR MD 214			
					00.070	SPEED LIMIT 30 MPH			
					00.090	SPUR TO MAYO RD			
					00.120	OP5493 MAYO RD			
					00.280	CO3146 SHORE DR			
					00.320	CO3152 HIGHLAND DR			
					00.370	CO3151 FAIRMOUNT DR			
					00.420	CO3150 CEDAR GROVE RD			
					00.460	CO3148 BAY VIEW DR			
					00.500		2	30I	
					00.500	CO5530 STEPNEYS LA			
					00.500	CO3096 LONDONTOWN RD			
					00.540		2	24I	
					00.540	CO3090 BAY RIDGE RD			
					00.630	CO3094 BLUE RIDGE RD			
					00.670	CO3093 SALISBURY RD			
					00.720	CO3092 WOODSBORO PL			
					00.770	CO3091 RIDGEVILLE RD			
					00.810	CO3089 POTOMAC RD			
					00.960	CO3086 MARLBORO RD			
					00.970	CO3097 OAKWOOD RD			
					01.070	CO3072 WASHINGTON RD			
					01.280		3	42I	
					01.340	MD 2 SOLOMONS ISLAND RD			

ROUTE NUMBER: MD255
INVENTORY DIRECTION: EAST
ROUTE NAME: OWENSVILLE RD

STATE SYSTEM	FUNCTIONAL CLASS	MEDIAN TYPE	ACCESS CONTROL	NHS	MILEPOINT	MILEPOINT DESCRIPTION	MARKED LANES	SURFACE WIDTH/TYPE*	AADT
STATE SECONDARY	R	RUR MAJ COLL	NONE	NOT NHS	00.000		2	28I	2,450
		NONE (UNDIV)			00.000	MD 2 SOLOMONS ISLAND RD			
					00.010		2	20I	
					00.040	SPEED LIMIT 40 MPH			
					00.390	OP1179 NO NAME			

*A,B = UNIMPROVED; C = GRADED & DRAINED; D,E = SOIL, GRAVEL, STONE; F,G = LOW TYPE BITUMINOUS
H,I = HIGH TYPE BITUMINOUS; J = CONCRETE; K = BRICK; L = BLOCK

STATE HIGHWAY ADMINISTRATION OF MARYLAND
HIGHWAY INFORMATION SERVICES DIVISION
DATA SUPPORT GROUP

STATE HIGHWAY LOCATION REFERENCE

COUNTY: ANNE ARUNDEL

DISTRICT: 5

DATE: 12/31/02

ROUTE NUMBER: MD255 CONTINUED

INVENTORY DIRECTION: EAST

ROUTE NAME: OWENSVILLE RD

STATE SYSTEM	FUNCTIONAL CLASS	MEDIAN TYPE	ACCESS CONTROL	NHS	MILEPOINT	MILEPOINT DESCRIPTION	MARKED LANES	SURFACE WIDTH/TYPE*	AADT
STATE SECONDARY	R RUR MAJ COLL	NONE (UNDIV)	NONE	NOT NHS	00.420	SPEED LIMIT 30 MPH	2	20I	2,450
					00.740 CO3340	OWENSVILLE SUDLEY RD			
					00.740 CO3339	SUDLEY RD			
					00.910	PROPOSED RD			
					00.990	SPEED LIMIT 45 MPH			
					01.340 OP4948	CHEWS CHAPEL RD			
					01.680 CO4825	PENNBROOKE CT			
					01.890 CO4824	OWENSBROOKE CT			
					02.040 CO5199	TENT HOUSE CT			
	RUR MINOR COLL				03.150				3,350
	NAME: GALESVILLE RD				03.150 MD468	MUDDY CREEK RD			
					03.260	SPEED LIMIT 30 MPH			
					03.560 CO4171	ANCHORS WAY			
					03.560 CO3328	W BENNING RD			
					03.700 CO3335	LERCH CREEK DR			
					03.800 OP5506	SIEGERT LA			
	NAME: MAIN ST				03.880 CO3329	WOODFIELD RD			
					03.990 CO3333	CHURCH LA			
					04.120 CO3328	E BENNING RD			
					04.200 CO3331	RIVERSIDE DR			
					04.210 CO3332	MAIN ST (AHEAD)			

ROUTE NUMBER: MD256

INVENTORY DIRECTION: EAST

ROUTE NAME: DEALE RD

STATE SYSTEM	FUNCTIONAL CLASS	MEDIAN TYPE	ACCESS CONTROL	NHS	MILEPOINT	MILEPOINT DESCRIPTION	MARKED LANES	SURFACE WIDTH/TYPE*	AADT
STATE SECONDARY	R RUR MINOR COLL	NONE (UNDIV)	NONE	NOT NHS	00.000		2	24I	3,250
					00.000 MD 2	SOLOMONS ISLAND RD			
					00.070	SPEED LIMIT 45 MPH			
					00.200		2	20I	
					00.420	BLUEBIRD LA			
					00.450 CO3498	VALLEY VIEW FARM LA			
					01.030 CO3497	FRANKLIN GIBSON RD			
					01.060	SPUR FR FRANKLIN GIBSON RD			
					01.440	TRACYS LANDING RD (PROP)			
					01.640	SPEED LIMIT 30 MPH			

*A,B = UNIMPROVED; C = GRADED & DRAINED; D,E = SOIL, GRAVEL, STONE; F,G = LOW TYPE BITUMINOUS
H,I = HIGH TYPE BITUMINOUS; J = CONCRETE; K = BRICK; L = BLOCK

STATE HIGHWAY ADMINISTRATION OF MARYLAND
HIGHWAY INFORMATION SERVICES DIVISION
DATA SUPPORT GROUP

STATE HIGHWAY LOCATION REFERENCE

COUNTY: ANNE ARUNDEL

DISTRICT: 5

DATE: 12/31/02

ROUTE NUMBER: MD256 CONTINUED

INVENTORY DIRECTION: EAST

ROUTE NAME: DEALE RD

STATE SYSTEM	FUNCTIONAL CLASS	MEDIAN TYPE	ACCESS CONTROL	NHS	MILEPOINT	MILEPOINT DESCRIPTION	MARKED LANES	SURFACE WIDTH/TYPE*	AADT
STATE SECONDARY	R	RUR MINOR COLL	NONE	NOT NHS	01.760	BEGIN BRIDGE	2	20I	3,250
					01.810	STRUC #2126 TRACEYS CREEK			
					01.860	END BRIDGE			
					01.870	OP1123 HERRING BAY RD			
					01.960	OP1122 MATTHEWS RD			
					02.040	OP1121 NO NAME			
					02.220	CO3495 ROCKHOLD CREEK RD			
					02.230	BEGIN BRIDGE			
					02.250	STRUC #2127 ROCKHOLD CREEK			
					02.280	END BRIDGE			
					02.410	CO3494 DEALE PL			
					02.440	CO3476 VACATION LA			
					02.530	CO3492 DRUM POINT RD			
		RUR MAJ COLL			02.580		2	22I	
					02.580	CO3477 MASONS BEACH RD			
					02.710	CO4340 CABANA BLVD			
					02.770	SPEED LIMIT 40 MPH			
					02.950	CO3468 MIMOSA COVE RD			
					03.050	CO3464 KINGFISHER RD			
					03.220	CO3344 SWAMP CIRCLE RD			
		RUR MINOR ART			03.510		2	20I	8,950
					03.510	MD258 BAY FRONT RD			
					03.530	SPUR TO MD 258			
					03.610		2	22I	
					03.610	CO3451 DEALE BEACH RD			
					03.870	CO3446 BROADWATER RD			
					04.080	CO3445 FORRESTER RD			
					04.290	CO3444 RODGERS RD			
					04.470	CO3414 FRANKLIN MANOR RD			
					05.030	OFFER LA			
					05.280	MD468 MUDDY CREEK RD			

NAME: DEALE
CHURCHTON RD

*A,B = UNIMPROVED; C = GRADED & DRAINED; D,E = SOIL, GRAVEL, STONE; F,G = LOW TYPE BITUMINOUS
H,I = HIGH TYPE BITUMINOUS; J = CONCRETE; K = BRICK; L = BLOCK

STATE HIGHWAY ADMINISTRATION OF MARYLAND
HIGHWAY INFORMATION SERVICES DIVISION
DATA SUPPORT GROUP

STATE HIGHWAY LOCATION REFERENCE

COUNTY: ANNE ARUNDEL

DISTRICT: 5

DATE: 12/31/02

ROUTE NUMBER: MD258

INVENTORY DIRECTION: EAST

ROUTE NAME: BAY FRONT RD

STATE SYSTEM	FUNCTIONAL CLASS	MEDIAN TYPE	ACCESS CONTROL	NHS	MILEPOINT	MILEPOINT DESCRIPTION	MARKED LANES	SURFACE WIDTH/TYPE*	AADT
STATE SECONDARY	R RUR LOCAL	NONE (UNDIV)	NONE	NOT NHS	00.000		2	48I	9,150
					00.000 CO3547	WRIGHTON RD			
					00.000 RP 4- 5	RAMP 5 FR MD 4 TO MD 258			
					00.050		2	24I	
					00.170 RP 4- 6	RAMP 6 FR MD 258 TO MD 4			
					00.190	BEGIN BRIDGE			
	RUR MINOR ART				00.210				
					00.210 MD 4	SOUTHERN MARYLAND BLVD			
					00.210	STRUC #2078			
					00.240	END BRIDGE			
					00.290 MD794	SOUTHERN MD BLVD			
					00.310	SPUR TO MD 794			
					00.410	SPEED LIMIT 50 MPH			
					01.390	DEBORD DR			
					01.460	CABIN CREEK RD			
					01.550	CATOR LA			
					01.740 CO3538	LITTLE RD			
					02.100 CO3540	FISHERS STATION RD			
					02.460 CO3539	CRANDELL RD			
					02.830 CO3536	MCKENDREE RD			
					02.830 MD796A	NO NAME			
					03.100 MD796A	NO NAME			
					03.210	DAWN DR			
					03.690 CO3537	BROOKS WOODS RD			
					04.140	STRUC #X0249 LYONS CREEK			
		UNPROTECTED			04.160		4	48I	
					04.260				9,650
					04.260 MD 2	SOLOMONS ISLAND RD			
					04.280	SPUR TO MD 2			
		NONE (UNDIV)			04.350		2	24I	
					05.330	STRUC #2087 TRACEYS CREEK			
					05.710 CO3343	NUTWELL SUDLEY RD			
					05.710 CO3497	FRANKLIN GIBSON RD			
					06.150 OP1118	NO NAME			
					06.290 CO3495	ROCKHOLD CREEK RD			
					06.510	STRUC #2079 ROCKHOLD CREEK			
					06.650 CO3344	SWAMP CIRCLE RD			

*A,B = UNIMPROVED; C = GRADED & DRAINED; D,E = SOIL,GRAVEL,STONE; F,G = LOW TYPE BITUMINOUS
H,I = HIGH TYPE BITUMINOUS; J = CONCRETE; K= BRICK; L = BLOCK

STATE HIGHWAY ADMINISTRATION OF MARYLAND
HIGHWAY INFORMATION SERVICES DIVISION
DATA SUPPORT GROUP

STATE HIGHWAY LOCATION REFERENCE

COUNTY: ANNE ARUNDEL

DISTRICT: 5

DATE: 12/31/02

ROUTE NUMBER: MD258 CONTINUED

INVENTORY DIRECTION: EAST

ROUTE NAME: BAY FRONT RD

STATE SYSTEM	FUNCTIONAL CLASS	MEDIAN TYPE	ACCESS CONTROL	NHS	MILEPOINT	MILEPOINT DESCRIPTION	MARKED LANES	SURFACE WIDTH/TYPE*	AADT
STATE SECONDARY	R RUR MINOR ART	NONE (UNDIV)	NONE	NOT NHS	07.120	SPUR FR MD 256	2	24I	9,650
					07.130 MD256	DEALE CHURCHTON RD			

ROUTE NUMBER: MD259

INVENTORY DIRECTION: NORTH

ROUTE NAME: GREENOCK RD

STATE SYSTEM	FUNCTIONAL CLASS	MEDIAN TYPE	ACCESS CONTROL	NHS	MILEPOINT	MILEPOINT DESCRIPTION	MARKED LANES	SURFACE WIDTH/TYPE*	AADT
STATE SECONDARY	R RUR MINOR ART	NONE (UNDIV)	NONE	NOT NHS	00.000		2	20I	1,875
					00.000 MD794	SOUTHERN MD BLVD			
					00.050	SPEED LIMIT 45 MPH			
					02.480	SPUR TO BROOKS WOODS RD			
					02.590 CO3537	BROOKS WOODS RD			
					02.670 MD408	MT ZION RD			

ROUTE NUMBER: MD260

INVENTORY DIRECTION: EAST

ROUTE NAME: CHESAPEAKE BEACH RD

STATE SYSTEM	FUNCTIONAL CLASS	MEDIAN TYPE	ACCESS CONTROL	NHS	MILEPOINT	MILEPOINT DESCRIPTION	MARKED LANES	SURFACE WIDTH/TYPE*	AADT
STATE SECONDARY	R RUR MINOR ART	NONE (UNDIV)	NONE	NOT NHS	00.000		2	24I	14,975
					00.000	CALVERT CO/L			
					00.000 MD260	CHESAPEAKE BEACH RD (BACK)			
					00.270 OP1162	FRIENDSHIP RD			
					00.270 CO3518	SANSBURY RD			
					01.240	SPEED LIMIT 40 MPH			
					01.270		2	50I	
					01.380	CALVERT CO/L			
					01.380 MD260	CHESAPEAKE BEACH RD (AHEAD)			

ROUTE NUMBER: MD261

INVENTORY DIRECTION: NORTH

ROUTE NAME: WALNUT AVE

STATE SYSTEM	FUNCTIONAL CLASS	MEDIAN TYPE	ACCESS CONTROL	NHS	MILEPOINT	MILEPOINT DESCRIPTION	MARKED LANES	SURFACE WIDTH/TYPE*	AADT
STATE SECONDARY	R RUR MINOR COLL	NONE (UNDIV)	NONE	NOT NHS	00.000		2	20I	3,375
					00.000	CALVERT CO/L			

*A,B = UNIMPROVED; C = GRADED & DRAINED; D,E = SOIL, GRAVEL, STONE; F,G = LOW TYPE BITUMINOUS
H,I = HIGH TYPE BITUMINOUS; J = CONCRETE; K = BRICK; L = BLOCK

STATE HIGHWAY ADMINISTRATION OF MARYLAND
HIGHWAY INFORMATION SERVICES DIVISION
DATA SUPPORT GROUP

STATE HIGHWAY LOCATION REFERENCE

COUNTY: ANNE ARUNDEL

DISTRICT: 5

DATE: 12/31/02

ROUTE NUMBER: MD261 CONTINUED

INVENTORY DIRECTION: NORTH

ROUTE NAME: WALNUT AVE

STATE SYSTEM	FUNCTIONAL CLASS	MEDIAN TYPE	ACCESS CONTROL	NHS	MILEPOINT	MILEPOINT DESCRIPTION	MARKED LANES	SURFACE WIDTH/TYPE*	AADT
STATE SECONDARY	R	RUR MINOR COLL	NONE	NOT NHS	00.030 OP1139	BEACH AVE	2	20I	3,375
					00.040		2	18I	
					00.110 OP1140	BIRCH AVE			
					00.110	SPEED LIMIT 30 MPH			
					00.170 OP1141	CEDAR AVE			
					00.240 OP1142	CHERRY AVE			
					00.300 OP1143	CYPRESS AVE			
					00.370 OP1144	ELM AVE			
					00.440 OP1145	FILBERT AVE			
					00.510 OP1146	HEMLOCK AVE			
					00.520 CO3533	MYRTLE AVE			
					00.570 OP1147	HOLLY AVE			
					00.640 OP1148	JUNIPER AVE			
					00.710 OP1149	LINDEN AVE			
					00.770 OP1150	LOCUST AVE			
					00.840 OP1151	MAGNOLIA AVE			
					00.910 OP1152	MAPLE AVE			
					00.980 CO3533	MYRTLE AVE			
					01.040 OP1153	PALMETTO AVE			
					01.080 OP1154	CATALPA AVE			
					01.130 OP1155	PINE AVE			
					01.180 OP1156	POPLAR AVE			
					01.230 OP1157	CHESTNUT AVE			
					01.270		2	20I	
					01.270 OP1159	SPRUCE AVE			
					01.320 OP1160	SYCAMORE AVE			
					01.440 CO3531	ALBANY AVE			
					01.490 CO3530	BOSTON AVE			
					01.550 CO3529	NO NAME			
					01.560 CO3528	CHARLESTON AVE			
NAME: LAKE SHORE DR					01.610 CO3527	LAKE SHORE DR			
					01.740		2	22I	
					01.740 CO3525	ALABAMA AVE			
					01.870 CO3524	CALIFORNIA AVE			
					02.150	SPEED LIMIT 40 MPH			
NAME: FRIENDSHIP RD					02.590 CO4284	KIM LA			
					02.830 OP1161	NO NAME			

*A,B = UNIMPROVED; C = GRADED & DRAINED; D,E = SOIL, GRAVEL, STONE; F,G = LOW TYPE BITUMINOUS
H,I = HIGH TYPE BITUMINOUS; J = CONCRETE; K = BRICK; L = BLOCK

STATE HIGHWAY ADMINISTRATION OF MARYLAND
HIGHWAY INFORMATION SERVICES DIVISION
DATA SUPPORT GROUP

STATE HIGHWAY LOCATION REFERENCE

COUNTY: ANNE ARUNDEL
DISTRICT: 5
DATE: 12/31/02

ROUTE NUMBER: MD261 CONTINUED
INVENTORY DIRECTION: NORTH
ROUTE NAME: FRIENDSHIP RD

STATE SYSTEM	FUNCTIONAL CLASS	MEDIAN TYPE	ACCESS CONTROL	NHS	MILEPOINT	MILEPOINT DESCRIPTION	MARKED LANES	SURFACE WIDTH/TYPE*	AADT
STATE SECONDARY	R RUR MINOR COLL	NONE (UNDIV)	NONE	NOT NHS	03.680 CO3523	BOYDS TURN RD	2	22I	3,375
					04.000				3,475
					04.000 CO3512	FAIRHAVEN RD			
					04.470 CO3516	PROUT RD			
					05.200	SPEED LIMIT 30 MPH			
					05.410 MD778	OLD SOLOMONS ISLAND RD			
					05.410 CO5361	OLD SOLOMONS ISLAND RD			
					05.410 CO5201	FRIENDSHIP RD (AHEAD)			

ROUTE NUMBER: MD270
INVENTORY DIRECTION: NORTH
ROUTE NAME: FURNACE BRANCH RD

STATE SYSTEM	FUNCTIONAL CLASS	MEDIAN TYPE	ACCESS CONTROL	NHS	MILEPOINT	MILEPOINT DESCRIPTION	MARKED LANES	SURFACE WIDTH/TYPE*	AADT
STATE SECONDARY	R URB MINOR ART	CURBED	NONE	NOT NHS	00.000		2	34I	8,750
					00.000 MD648G	BALTO ANNAPOLIS BLVD (BACK)			
					00.000 MD648E	BALTO ANNAPOLIS BLVD			
		UNPROTECTED			00.020		2	44I	
					00.020	SPUR FR MD 648E			
					00.030	SPUR TO MD 648E			
		NONE (UNDIV)			00.050		2	38I	
					00.080		2	24I	
					00.090 OP162	NO NAME			
					00.160 OP161	SUNRISE LA			
					00.270 CO491	THOMAS RD			
					00.550 CO481	SOUTH MEADOW DR			
					00.570 CO3802	E BIDDLE RD			
					00.640 CO3803	E SEAGROVE RD			
					00.720 CO3804	STIEMLY AVE			
					00.790 CO475	COUNTRY CLUB DR			
					00.900 CO501	GAYLOR RD			
		UNPROTECTED			00.980		2	28I	
					01.000 CO502	E THOMPSON AVE			
					01.050 CO3807	MARGATE DR			
					01.050 CO3806	N THOMPSON AVE			
		CURBED			01.090		3	48I	
					01.090 OP165	DOTSON LA			

*A,B = UNIMPROVED; C = GRADED & DRAINED; D,E = SOIL, GRAVEL, STONE; F,G = LOW TYPE BITUMINOUS
H,I = HIGH TYPE BITUMINOUS; J = CONCRETE; K = BRICK; L = BLOCK

STATE HIGHWAY ADMINISTRATION OF MARYLAND
HIGHWAY INFORMATION SERVICES DIVISION
DATA SUPPORT GROUP

STATE HIGHWAY LOCATION REFERENCE

COUNTY: ANNE ARUNDEL
DISTRICT: 5
DATE: 12/31/02

ROUTE NUMBER: MD270 CONTINUED
INVENTORY DIRECTION: NORTH
ROUTE NAME: FURNACE BRANCH RD

STATE SYSTEM	FUNCTIONAL CLASS	MEDIAN TYPE	ACCESS CONTROL	NHS	MILEPOINT	MILEPOINT DESCRIPTION	MARKED LANES	SURFACE WIDTH/TYPE*	AADT
STATE SECONDARY	R URB MINOR ART	CURBED	NONE	NOT NHS	01.180		4	52I	8,750
					01.180 CO6204	RENFRO DR			
					01.230 CO443	POINT PLEASANT RD			
					01.330		4	48I	
					01.330 RP 10- 4	RAMP 4 FR MD 10 TO MD 270			
					01.330 CO460	HAMMARLEE RD			
					01.390 RP 10- 2	RAMP 2 FR MD 270 TO MD 10			
					01.410 RP 10- 3	RAMP 3 FR MD 270 TO MD 10			
					01.510	BEGIN BRIDGE			
					01.560				18,950
					01.560 MD 10	ARUNDEL EXPWY			
					01.560	STRUC #2122			
					01.600	END BRIDGE			
					01.620 RP 10- 7	RAMP 7 FR MD 270 TO RAMP 6			
					01.620 RP 10- 5	RAMP 5 FR RAMP 8 TO MD 270			
					01.670 RP 10- 6	RAMP 6 FR MD 270 TO MD 10			
					01.680 RP 10- 8	RAMP 8 FR MD 10 TO MD 270			
		CENTER TLA (UNDIV)			01.750		4	52I	
					01.750 CO504	LANGLEY RD			
					01.860 CO4651	LANGLEY RD N			
					01.860 CO3800	STEWART LA NE			
		CURBED			02.020		4	66I	
					02.060	SPUR TO MD 2			
		NONE (UNDIV)			02.090		4	50I	
					02.090 MD 2	GOV RITCHIE HWY			
					02.160 MD 3BU	CRAIN HWY			

ROUTE NUMBER: MD295
INVENTORY DIRECTION: NORTH
ROUTE NAME: BALTIMORE WASHINGTON PKWY

STATE SYSTEM	FUNCTIONAL CLASS	MEDIAN TYPE	ACCESS CONTROL	NHS	MILEPOINT	MILEPOINT DESCRIPTION	MARKED LANES	SURFACE WIDTH/TYPE*	AADT
NATIONAL PARK SERVICE	R URB FRWY EXPWY	UNPROTECTED	FULL	NHS	00.000		4	48I	90,875
					00.000	PRINCE GEORGES CO/L			
					00.000	STRUC #P FH01 PATUXENT RIVER			
		POSITIVE BARRIER			00.990				

*A,B = UNIMPROVED; C = GRADED & DRAINED; D,E = SOIL, GRAVEL, STONE; F,G = LOW TYPE BITUMINOUS
H,I = HIGH TYPE BITUMINOUS; J = CONCRETE; K = BRICK; L = BLOCK

STATE HIGHWAY ADMINISTRATION OF MARYLAND
HIGHWAY INFORMATION SERVICES DIVISION
DATA SUPPORT GROUP

STATE HIGHWAY LOCATION REFERENCE

COUNTY: ANNE ARUNDEL

DISTRICT: 5

DATE: 12/31/02

ROUTE NUMBER: MD295 CONTINUED

INVENTORY DIRECTION: NORTH

ROUTE NAME: BALTIMORE WASHINGTON PKWY

STATE SYSTEM	FUNCTIONAL CLASS	MEDIAN TYPE	ACCESS CONTROL	NHS	MILEPOINT	MILEPOINT DESCRIPTION	MARKED LANES	SURFACE WIDTH/TYPE*	AADT
NATIONAL PARK SERVICE	R URB FRWY EXPWY	POSITIVE BARRIER	FULL	NHS	02.200 RP295- 4	RAMP 4 FR MD 295 TO MD 198	4	48I	90,875
					02.200 RP295- 6	RAMP 6 FR MD 198 TO MD 295			
					02.400 RP295- 3	RAMP 3 FR MD 198 TO MD 295			
					02.500				84,650
					02.500 MD198	LAUREL FT MEADE RD			
					02.500	STRUC #AAFH03			
					02.610 RP295- 1	RAMP 1 FR MD 295 TO MD 198			
					02.650 RP295- 8	RAMP 8 FR MD 295 TO 198			
					02.800 RP295- 2	RAMP 2 FR MD 198 TO MD 295			
					02.970	SPEED LIMIT 55 MPH			
					03.470				
					03.470	BEGIN BRIDGE			
					03.500	STRUC #AAFH01 LITTLE PATUXENT RIVER			
		UNPROTECTED			03.540				
					03.540	END BRIDGE			
					03.810 RP295- 4	RAMP 4 FR MD 295 TO MD 32			
					03.870 RP295- 6	RAMP 6 FR MD 32 TO MD 295			
					04.200 RP295- 3	RAMP 3 FR MD 32 TO MD 295			
					04.230 RP295- 5	RAMP 5 FR MD 295 TO MD 32			
					04.250				83,050
					04.250 MD 32	SAVAGE RD			
					04.250	STRUC #2215			
					04.320 RP295- 1	RAMP 1 FR MD 295 TO MD 32			
					04.320 RP295- 7	RAMP 7 FR MD 32 TO MD 295			
					04.480 RP295- 2	RAMP 2 FR MD 32 TO MD 295			
					04.590				
					04.590 RP295- 8	RAMP 8 FR MD 295 TO MD 32			
					04.680 RP295- 5	RAMP 5 FR MD 295 TO ENT NSA			
					04.680	STRUC OVER MD 295 (FED MAINT)			
		POSITIVE BARRIER			04.840				
					04.900 RP295- 2	RAMP 2 FR NSA ENT TO MD 295			
					04.970 RP295- 5	RAMP 5 FR MD 295 TO ENT NSA			
		UNPROTECTED			05.990				
STATE PRIMARY		POSITIVE BARRIER			06.200				
					06.200	END US GOVT MAINTENANCE			
					06.200	BEGIN STATE MAINTENANCE			

*A,B = UNIMPROVED; C = GRADED & DRAINED; D,E = SOIL, GRAVEL, STONE; F,G = LOW TYPE BITUMINOUS
H,I = HIGH TYPE BITUMINOUS; J = CONCRETE; K = BRICK; L = BLOCK

STATE HIGHWAY ADMINISTRATION OF MARYLAND
HIGHWAY INFORMATION SERVICES DIVISION
DATA SUPPORT GROUP

STATE HIGHWAY LOCATION REFERENCE

COUNTY: ANNE ARUNDEL

DISTRICT: 5

DATE: 12/31/02

ROUTE NUMBER: MD295 CONTINUED

INVENTORY DIRECTION: NORTH

ROUTE NAME: BALTIMORE WASHINGTON PKWY

STATE SYSTEM	FUNCTIONAL CLASS	MEDIAN TYPE	ACCESS CONTROL	NHS	MILEPOINT	MILEPOINT DESCRIPTION	MARKED LANES	SURFACE WIDTH/TYPE*	AADT
STATE PRIMARY	R URB FRWY EXPWY	POSITIVE BARRIER	FULL	NHS	06.260 RP295- 6	RAMP 6 FR MD 175 TO MD 295	4	48I	83,050
					06.260 RP295- 4	RAMP 4 FR MD 295 TO MD 175			
					06.410 RP295- 3	RAMP 3 FR MD 175 TO MD 295			
					06.430 RP295- 5	RAMP 5 FR MD 295 TO MD 175			
					06.450				89,675
					06.450 MD175	JESSUP RD			
					06.450	STRUC #2023			
					06.480 RP295- 7	RAMP 7 FR MD 175 TO MD 295			
					06.500 RP295- 1	RAMP 1 FR MD 295 TO MD 175			
					06.670 RP295- 8	RAMP 8 FR MD 295 TO MD 175			
					06.700 RP295- 2	RAMP 2 FR MD 175 TO MD 295			
					06.790		5	60I	
					07.272		6	72I	
					07.304		5	60I	
					07.460		6	72I	
					07.460 RP295- 1	RAMP 1 FR MD 295 TO MD 713F			
					07.460 RP295- 7	RAMP 7 FR MD 713F TO MD 295			
					07.690 MD713F	ARUNDEL MILLS BLVD			
					07.690	STRUC #2222			
					07.920 RP295- 3	RAMP 3 FR MD 713F TO MD 295			
					07.920 RP295- 5	RAMP 5 FR MD 295 TO MD 713F			
					08.088		5	60I	
					08.240 MD176B	WRIGHT RD			
					08.240	STRUC #2184			
					08.270	ATR STATION #0025 (CHART)			
					08.580		4	48I	
		UNPROTECTED			08.580 RP295- 4	RAMP 4 FR MD 295 TO MD 100			
					08.610				
					08.610 RP295- 6	RAMP 6 FR MD 100 TO MD 295			
					08.890 RP295- 3	RAMP 3 FR MD 100 TO MD 295			
					08.890 RP295- 5	RAMP 5 FR MD 295 TO MD 100			
					08.950				83,950
					08.950 MD100	NO NAME			
					08.950	STRUC #2180			
					08.950	EXIT #9			
					08.950 RP295- 9	RAMP 9 C/D LANE			
					09.000 RP295- 1	RAMP 1 FR MD 295 TO MD 100			

*A,B = UNIMPROVED; C = GRADED & DRAINED; D,E = SOIL, GRAVEL, STONE; F,G = LOW TYPE BITUMINOUS
H,I = HIGH TYPE BITUMINOUS; J = CONCRETE; K = BRICK; L = BLOCK

STATE HIGHWAY ADMINISTRATION OF MARYLAND
HIGHWAY INFORMATION SERVICES DIVISION
DATA SUPPORT GROUP

STATE HIGHWAY LOCATION REFERENCE

COUNTY: ANNE ARUNDEL

DISTRICT: 5

DATE: 12/31/02

ROUTE NUMBER: MD295 CONTINUED

INVENTORY DIRECTION: NORTH

ROUTE NAME: BALTIMORE WASHINGTON PKWY

STATE SYSTEM	FUNCTIONAL CLASS	MEDIAN TYPE	ACCESS CONTROL	NHS	MILEPOINT	MILEPOINT DESCRIPTION	MARKED LANES	SURFACE WIDTH/TYPE*	AADT
STATE PRIMARY	R URB FRWY EXPWY	UNPROTECTED	FULL	NHS	09.000 RP295- 7	RAMP 7 FR MD 100 TO MD 295	4	48I	83,950
		POSITIVE BARRIER			09.230 RP295- 2	RAMP 2 FR MD 100 TO MD 295			
					09.280				
					09.280 RP295- 8	RAMP 8 FR MD 295 TO MD 100			
		UNPROTECTED			09.960	STRUC #2021 PINEY RUN			
					10.190				
					10.370	VARIABLE MESSAGE SIGN #506 (NB/L)			
					10.390 CO575	HANOVER RD			
		POSITIVE BARRIER			10.390	STRUC #2020			
					10.630				
					11.390 CO582	RIDGE RD			
					11.390	STRUC #2019			
					11.390	STRUC #2218			
					11.510 RP195- 6	RAMP 6 FR MD 295 TO RAMP 7			
					11.520 RP195- 8	RAMP 8 FR IS 195 TO MD 295			
					11.650	BEGIN BRIDGE			
					11.710	R/R #ATK 529 607 R			
					11.710	STRUC #2018 STONEY RUN			
					11.730	END BRIDGE			
					11.790 RP195- 5	RAMP 5 FR IS 195 TO MD 295			
					11.850				91,350
					11.850 IS195	METROPOLITAN BLVD			
					11.850	STRUC #2130			
					11.850	EXIT #2			
					11.900 RP195- 3	RAMP 3 FR MD 295 TO IS 195			
					11.930 RP195- 1	RAMP 1 FR IS 195 TO MD 295			
					12.060 RP195- 7	RAMP 7 FR MD 295 TO IS 195			
					12.060	STRUC #2016			
					12.180 RP195- 4	RAMP 4 FR IS 195 TO MD 295			
					12.210 RP195- 2	RAMP 2 FR MD 295 TO IS 295			
					12.260 CO 8	WINTERSON RD			
					12.260	STRUC #2015			
					12.260	STRUC #2221			
					12.300 RP195- 7	RAMP 7 FR MD 295 TO IS 195			
					12.860 RP295- 6	RAMP 6 FR MD 295 TO W NURSERY RD			
					12.860 RP295- 8	RAMP 8 FR W NURSERY RD TO MD 295			
					13.060				86,750

*A,B = UNIMPROVED; C = GRADED & DRAINED; D,E = SOIL,GRAVEL,STONE; F,G = LOW TYPE BITUMINOUS
H,I = HIGH TYPE BITUMINOUS; J = CONCRETE; K= BRICK; L = BLOCK

STATE HIGHWAY ADMINISTRATION OF MARYLAND
HIGHWAY INFORMATION SERVICES DIVISION
DATA SUPPORT GROUP

STATE HIGHWAY LOCATION REFERENCE

COUNTY: ANNE ARUNDEL

DISTRICT: 5

DATE: 12/31/02

ROUTE NUMBER: MD295 CONTINUED

INVENTORY DIRECTION: NORTH

ROUTE NAME: BALTIMORE WASHINGTON PKWY

STATE SYSTEM	FUNCTIONAL CLASS	MEDIAN TYPE	ACCESS CONTROL	NHS	MILEPOINT	MILEPOINT DESCRIPTION	MARKED LANES	SURFACE WIDTH/TYPE*	AADT
STATE PRIMARY	R URB FRWY EXPWY	POSITIVE BARRIER	FULL	NHS	13.060 CO 6	W NURSERY RD	4	48I	86,750
					13.060	STRUC #2014			
					13.060	STRUC #2217			
					13.250 RP295- 4	RAMP 4 FR W NURSERY RD TO MD 295			
					13.350 RP295- 2	RAMP 2 FR MD 295 TO W NURSERY RD			
		UNPROTECTED			13.560				
					13.840		5	60I	
					13.930 CO 17	HAMMONDS FERRY RD			
					13.930	STRUC #2013			
					13.930	STRUC #2216			
					14.070 RP695- 4	RAMP 4 FR MD 295 TO IS 695			
					14.070 RP695- 6	RAMP 6 FR IS 695 TO MD 295			
					14.170 RP695- 5	RAMP 5 FR MD 295 TO IS 695			
					14.170 RP695- 3	RAMP 3 FR IS 695 TO MD 295			
					14.230				83,250
					14.230 IS695	BALTO BELTWAY			
					14.230	STRUC #2099			
					14.230	EXIT #7			
					14.230	STRUC #2003			
					14.280 RP695- 1	RAMP 1 FR MD 295 TO IS 695			
					14.280 RP695- 7	RAMP 7 FR IS 695 TO MD 295			
					14.380 RP695- 8	RAMP 8 FR MD 295 TO IS 695			
					14.380 RP695- 2	RAMP 2 FR IS 695 TO MD 295			
					14.610	VARIABLE MESSAGE SIGN #507 (NB/L)			
					14.640 MD168	NURSERY RD			
					14.640	STRUC #2012			
					14.640	STRUC #2219			
					14.770		6	72I	
					15.070	BEGIN BRIDGE			
					15.100	STRUC #2011 PATAPSCO RIVER			
					15.100	BALTIMORE CO/L			

ROUTE NUMBER: MD387

INVENTORY DIRECTION: NORTH

ROUTE NAME: SPA RD

STATE SYSTEM	FUNCTIONAL CLASS	MEDIAN TYPE	ACCESS CONTROL	NHS	MILEPOINT	MILEPOINT DESCRIPTION	MARKED LANES	SURFACE WIDTH/TYPE*	AADT
--------------	------------------	-------------	----------------	-----	-----------	-----------------------	--------------	---------------------	------

*A,B = UNIMPROVED; C = GRADED & DRAINED; D,E = SOIL, GRAVEL, STONE; F,G = LOW TYPE BITUMINOUS
H,I = HIGH TYPE BITUMINOUS; J = CONCRETE; K = BRICK; L = BLOCK

STATE HIGHWAY ADMINISTRATION OF MARYLAND
HIGHWAY INFORMATION SERVICES DIVISION
DATA SUPPORT GROUP

STATE HIGHWAY LOCATION REFERENCE

COUNTY: ANNE ARUNDEL

DISTRICT: 5

DATE: 12/31/02

ROUTE NUMBER: MD387 CONTINUED

INVENTORY DIRECTION: NORTH

ROUTE NAME: SPA RD

STATE SYSTEM	FUNCTIONAL CLASS	MEDIAN TYPE	ACCESS CONTROL	NHS	MILEPOINT	MILEPOINT DESCRIPTION	MARKED LANES	SURFACE WIDTH/TYPE*	AADT
STATE SECONDARY	R URB COLL	NONE (UNDIV)	NONE	NOT NHS	00.000		2	20I	6,150
					00.000 CO2869	FERRY POINT RD (BACK)			
					00.050	SPEED LIMIT 40 MPH			
					00.090 MU1585	HUNT MEADOW DR			
					00.430 OP897	MAS QUE FARM			
					00.520		2	34I	
					00.520 MD788A	OLD FOREST DR			
MUNICIPAL	U				00.570				
					00.570	IN CORP LMTS ANNAPOLIS			
					00.570	END STATE MAINTENANCE			
					00.570	BEGIN MUNICIPAL MAINTENANCE			
					00.640	SPUR TO FOREST DR			
					00.660		2	30I	
					00.660 CO5464	FOREST DR			
					00.700	SPUR TO FOREST DR			
					00.730		2	42I	
					00.750 MU3387	WELLINGTON PL			
	URB OPA				00.870		2	23I	
					00.870 MU1500	HILLTOP LA			
					00.870	TRAFFIC SIGNAL			
					00.890				
					00.922				
					00.940				
					00.970				
		CENTER TLA (UNDIV)			00.984		2	24I	
					01.020	CENTRY CT			
					01.100				
					01.100 MU3035	SPINDRIFT WAY			
					01.160				
					01.160 MU2900	SILOPANNA RD			
					01.210		2	22I	
					01.230	STRUC #AAA 01 SPA CREEK			
		NONE (UNDIV)			01.350		2	24I	
					01.350	HIKER BIKER TRAIL			
					01.350	TRAFFIC SIGNAL			
					01.390		2	30I	
					01.390 MU2710	ROSEMARY CT			

*A,B = UNIMPROVED; C = GRADED & DRAINED; D,E = SOIL, GRAVEL, STONE; F,G = LOW TYPE BITUMINOUS
H,I = HIGH TYPE BITUMINOUS; J = CONCRETE; K = BRICK; L = BLOCK

STATE HIGHWAY ADMINISTRATION OF MARYLAND
HIGHWAY INFORMATION SERVICES DIVISION
DATA SUPPORT GROUP

STATE HIGHWAY LOCATION REFERENCE

COUNTY: ANNE ARUNDEL

DISTRICT: 5

DATE: 12/31/02

ROUTE NUMBER: MD387 CONTINUED

INVENTORY DIRECTION: NORTH

ROUTE NAME: SPA RD

STATE SYSTEM	FUNCTIONAL CLASS	MEDIAN TYPE	ACCESS CONTROL	NHS	MILEPOINT	MILEPOINT DESCRIPTION	MARKED LANES	SURFACE WIDTH/TYPE*	AADT
MUNICIPAL	U URB OPA	NONE (UNDIV)	NONE	NOT NHS	01.430 MU530	CENTRAL ST	2	30I	6,150
					01.490 MU2260	NICHOLSON ST			
					01.510				
					01.510 MU2940	SMITHVILLE ST			
					01.530 MU485	CARROLLTON AVE			
					01.560 MU1380	GREENFIELD ST			
					01.600				
					01.600 MU410	BROWN ST			
		CURBED			01.650		3	44I	
					01.660	SPUR TO WEST ST			
					01.680 MD450	WEST ST			
					01.680	WESTGATE CIR ROUNDABOUT			
					01.680 MD435	TAYLOR AVE (AHEAD)			

ROUTE NUMBER: MD393

INVENTORY DIRECTION: NORTH

ROUTE NAME: OLD SOLOMONS ISLAND RD

STATE SYSTEM	FUNCTIONAL CLASS	MEDIAN TYPE	ACCESS CONTROL	NHS	MILEPOINT	MILEPOINT DESCRIPTION	MARKED LANES	SURFACE WIDTH/TYPE*	AADT
STATE SECONDARY	R URB LOCAL	NONE (UNDIV)	NONE	NOT NHS	00.000		2	30I	6,475
					00.000 MD 2	SOLOMONS ISLAND RD			
					00.030		2	22I	
					00.030	SPUR FR MD 2			
	U				00.150	IN CORP LMTS ANNAPOLIS			
					00.150 CO2850	DORSEY DR			
					00.150 MU2230	NEAL ST			
					00.260		3	33I	
					00.260 MU1165	FOREST DR			
					00.450		2	22I	
					00.450 MU2950	SOMERVILLE RD			
		CURBED			00.610		2	36I	
					00.620	SPUR FR MD 450			
					00.620	SPUR TO MD 450			
					00.630 MD450	WEST ST			

*A,B = UNIMPROVED; C = GRADED & DRAINED; D,E = SOIL, GRAVEL, STONE; F,G = LOW TYPE BITUMINOUS
H,I = HIGH TYPE BITUMINOUS; J = CONCRETE; K = BRICK; L = BLOCK

STATE HIGHWAY ADMINISTRATION OF MARYLAND
HIGHWAY INFORMATION SERVICES DIVISION
DATA SUPPORT GROUP

STATE HIGHWAY LOCATION REFERENCE

COUNTY: ANNE ARUNDEL

DISTRICT: 5

DATE: 12/31/02

ROUTE NUMBER: MD408

INVENTORY DIRECTION: EAST

ROUTE NAME: MT ZION RD

STATE SYSTEM	FUNCTIONAL CLASS	MEDIAN TYPE	ACCESS CONTROL	NHS	MILEPOINT	MILEPOINT DESCRIPTION	MARKED LANES	SURFACE WIDTH/TYPE*	AADT
STATE SECONDARY	R RUR MAJ COLL	NONE (UNDIV)	NONE	NOT NHS	00.000		2	24I	11,150
					00.000 MD980A	BUSCHS FRONTAGE RD (BACK)			
					00.000 MD 4	SOUTHERN MD BLVD			
					00.000	STRUC #2220			
					00.030	SPEED LIMIT 30 MPH			
					00.050 RP 4- 1	RAMP 1 FR MD 408 TO MD 4			
					00.070 RP 4- 8	RAMP 8 FR MD 408 TO RAMP 7			
					00.100 MD408B	NO NAME			
					00.150 MD794	SOUTHERN MD BLVD			
					00.180	SPUR FR MD 794			
					00.270		2	22I	
					00.270	SEVEN OAKS LA			
					00.290	SPEED LIMIT 40 MPH			
					00.560		2	26I	
					00.620				4,950
					00.620 CO3549	SANDS RD			
					00.660		2	22I	
					01.100 OP1171	SAM SMITH LA			
					01.340 CO4287	BOONES DR			
					01.340 CO5449	SOTTERLY LA			
					01.510 OP1172	NO NAME			
					01.640	THE KESSLERS RD			
					01.780		2	25I	
					01.780	LEE JACKSON DR			
					01.920		2	24I	
					02.250		2	22I	
					02.280 CO4491	FLORENZA DR			
					02.370 OP1173	HOURLASS LA			
					02.450		2	24I	
					02.520		2	22I	
					02.550 CO3555	ED PROUT RD			
					02.700 CO5477	RAPIDAN CT			
					02.750		2	24I	
					03.180 OP1174	MOZART TERR			
					03.200 CO4634	GRENOCK DR			
					03.310		2	22I	
					03.390 CO4723	COTTONWOOD DR			

*A,B = UNIMPROVED; C = GRADED & DRAINED; D,E = SOIL,GRAVEL,STONE; F,G = LOW TYPE BITUMINOUS
H,I = HIGH TYPE BITUMINOUS; J = CONCRETE; K= BRICK; L = BLOCK

STATE HIGHWAY LOCATION REFERENCE

COUNTY: ANNE ARUNDEL
DISTRICT: 5
DATE: 12/31/02

ROUTE NUMBER: MD408 CONTINUED
INVENTORY DIRECTION: EAST
ROUTE NAME: MT ZION RD

STATE SYSTEM	FUNCTIONAL CLASS	MEDIAN TYPE	ACCESS CONTROL	NHS	MILEPOINT	MILEPOINT DESCRIPTION	MARKED LANES	SURFACE WIDTH/TYPE*	AADT
STATE SECONDARY	R	RUR MAJ COLL	NONE	NOT NHS	03.390 CO5478	OLD SOUTH WAY	2	22I	4,950
		RUR MINOR ART			03.440		2	24I	
					04.190				6,450
					04.190 MD259	GREENOCK RD			
					04.270		2	22I	
					04.360		2	24I	
					04.600 OP1175	FRANK MOORELAND PL			
					04.990	FARMHOUSE LA			
		ROUNDAABOUT			05.580		2	36I	
					05.610		2	40I	
					05.610	BEGIN ROUNDAABOUT			
					05.620 MD 2	SOLOMONS ISLAND RD			
					05.620 MD422	BAYARD RD			
					05.620	LOTHIAN ROUNDAABOUT			

ROUTE NUMBER: MD408A
INVENTORY DIRECTION: WEST
ROUTE NAME: PATUXENT RIVER WETLAND PK ENT

STATE SYSTEM	FUNCTIONAL CLASS	MEDIAN TYPE	ACCESS CONTROL	NHS	MILEPOINT	MILEPOINT DESCRIPTION	MARKED LANES	SURFACE WIDTH/TYPE*	AADT
STATE SECONDARY	R	RUR LOCAL	NONE	NOT NHS	00.000		2	24I	99
					00.000 MD408B	NO NAME			
					00.090 OP1170	NO NAME			
					00.170 OP1170	NO NAME			
					00.420	CUL DE SAC			

ROUTE NUMBER: MD408B
INVENTORY DIRECTION: NORTH
ROUTE NAME: NO NAME

STATE SYSTEM	FUNCTIONAL CLASS	MEDIAN TYPE	ACCESS CONTROL	NHS	MILEPOINT	MILEPOINT DESCRIPTION	MARKED LANES	SURFACE WIDTH/TYPE*	AADT
STATE SECONDARY	R	RUR LOCAL	NONE	NOT NHS	00.000		2	22I	99
					00.000 MD408	MT ZION RD			
					00.020 MD408A	PATUXENT RIVER WETLAND PARK ENT			
					00.050	ROAD END			

*A,B = UNIMPROVED; C = GRADED & DRAINED; D,E = SOIL, GRAVEL, STONE; F,G = LOW TYPE BITUMINOUS
H,I = HIGH TYPE BITUMINOUS; J = CONCRETE; K = BRICK; L = BLOCK

STATE HIGHWAY LOCATION REFERENCE

COUNTY: ANNE ARUNDEL
DISTRICT: 5
DATE: 12/31/02

ROUTE NUMBER: MD422
INVENTORY DIRECTION: EAST
ROUTE NAME: BAYARD RD

STATE SYSTEM	FUNCTIONAL CLASS	MEDIAN TYPE	ACCESS CONTROL	NHS	MILEPOINT	MILEPOINT DESCRIPTION	MARKED LANES	SURFACE WIDTH/TYPE*	AADT
STATE SECONDARY	R	RUR MINOR COLL	NONE	NOT NHS	00.000		2	22I	1,350
					00.000 CO3554	BAYARD RD (BACK)			
					00.010	SPEED LIMIT 40 MPH			
					00.110		2	24I	
					01.210 OP1182	BARKSDALE FARM RD			
					01.490 OP5474	CLAYBROOKE DR			
					01.910				1,650
					01.910 CO3553	POLLING HOUSE RD S			
					01.970 OP5240	NO NAME			
					02.220 OP5241	NO NAME			
					02.410 OP4944	BARN PL			
					02.910		2	22I	
		ROUNDAABOUT			03.030		2	40I	
					03.030	BEGIN ROUNDAABOUT			
					03.040 MD 2	SOLOMONS ISLAND RD			
					03.040 MD408	MT ZION RD			
					03.040	LOTHIAN ROUNDAABOUT			

ROUTE NUMBER: MD423
INVENTORY DIRECTION: EAST
ROUTE NAME: FAIRHAVEN RD

STATE SYSTEM	FUNCTIONAL CLASS	MEDIAN TYPE	ACCESS CONTROL	NHS	MILEPOINT	MILEPOINT DESCRIPTION	MARKED LANES	SURFACE WIDTH/TYPE*	AADT
STATE SECONDARY	R	RUR MINOR COLL	NONE	NOT NHS	00.000		2	24I	1,350
					00.000 CO3535	JEWELL RD (BACK)			
					00.000 MD 2	SOLOMONS ISLAND RD			
					00.080	SPEED LIMIT 40 MPH			
					00.180		2	20I	
					00.290 CO3506	OLD SOLOMONS ISLAND RD			
					00.840 CO3497	FRANKLIN GIBSON RD			
					00.960	HIDDEN VALLEY RD			
					01.020 OP4606	TACARO LA			
					01.110 CO5378	HEATHCLIFF LA			
					01.780		2	22I	
					01.870		2	20I	
					01.870 CO3502	GENOA RD			
					01.870 CO3501	TOWN POINT RD			

*A,B = UNIMPROVED; C = GRADED & DRAINED; D,E = SOIL,GRAVEL,STONE; F,G = LOW TYPE BITUMINOUS
H,I = HIGH TYPE BITUMINOUS; J = CONCRETE; K= BRICK; L = BLOCK

STATE HIGHWAY ADMINISTRATION OF MARYLAND
HIGHWAY INFORMATION SERVICES DIVISION
DATA SUPPORT GROUP

STATE HIGHWAY LOCATION REFERENCE

COUNTY: ANNE ARUNDEL

DISTRICT: 5

DATE: 12/31/02

ROUTE NUMBER: MD423 CONTINUED

INVENTORY DIRECTION: EAST

ROUTE NAME: FAIRHAVEN RD

STATE SYSTEM	FUNCTIONAL CLASS	MEDIAN TYPE	ACCESS CONTROL	NHS	MILEPOINT	MILEPOINT DESCRIPTION	MARKED LANES	SURFACE WIDTH/TYPE*	AADT
STATE SECONDARY	R RUR MINOR COLL	NONE (UNDIV)	NONE	NOT NHS	01.920	SPEED LIMIT 30 MPH	2	20I	1,350
					02.090 CO3507	JAMES AVE			
					02.170 CO3508	HERRING AVE			
					02.270 CO3509	HOWARD AVE			
					02.330 CO3510	CLAGETT AVE			
					02.440	STRUC #2068 HERRING BAY			
					02.500 OP1134	REVELL RD			
					02.630 OP1135	OSBOURNE RD			
					02.790 CO3513	ARUNDEL RD			
					02.790 CO3512	FAIRHAVEN RD (AHEAD)			

ROUTE NUMBER: MD424

INVENTORY DIRECTION: NORTH

ROUTE NAME: DAVIDSONVILLE RD

STATE SYSTEM	FUNCTIONAL CLASS	MEDIAN TYPE	ACCESS CONTROL	NHS	MILEPOINT	MILEPOINT DESCRIPTION	MARKED LANES	SURFACE WIDTH/TYPE*	AADT
STATE SECONDARY	R RUR MINOR ART	NONE (UNDIV)	NONE	NOT NHS	00.000		2	24I	17,250
					00.000 CO2735	BIRDSVILLE RD (BACK)			
					00.000 MD214	CENTRAL AVE			
					00.070	SPEED LIMIT 35 MPH			
					00.210		2	36I	
					00.270 CO5054	KINGS RETREAT DR			
					00.340		2	24I	
					00.610 CO2724	MT AIRY RD			
					00.880	SPEED LIMIT 45 MPH			
					01.390 CO2723	DOUBLE GATE RD			
					01.450		2	22I	
					01.900 CO2715	GOVERNOR BRIDGE RD			
					02.070 OP5239	MEREDITH LA			
					02.130 CO4074	GALWAY RD			
					02.340		2	24I	
			PARTIAL		02.510				
					02.510 MD909	MD 424 SERVICE RD			
					02.510 CO2712	RUTLAND RD			
					02.570		2	32I	
					02.670		2	40I	
					02.720		3	36I	

*A,B = UNIMPROVED; C = GRADED & DRAINED; D,E = SOIL, GRAVEL, STONE; F,G = LOW TYPE BITUMINOUS
H,I = HIGH TYPE BITUMINOUS; J = CONCRETE; K = BRICK; L = BLOCK

STATE HIGHWAY ADMINISTRATION OF MARYLAND
HIGHWAY INFORMATION SERVICES DIVISION
DATA SUPPORT GROUP

STATE HIGHWAY LOCATION REFERENCE

COUNTY: ANNE ARUNDEL
DISTRICT: 5
DATE: 12/31/02

ROUTE NUMBER: MD424 CONTINUED
INVENTORY DIRECTION: NORTH
ROUTE NAME: DAVIDSONVILLE RD

STATE SYSTEM	FUNCTIONAL CLASS	MEDIAN TYPE	ACCESS CONTROL	NHS	MILEPOINT	MILEPOINT DESCRIPTION	MARKED LANES	SURFACE WIDTH/TYPE*	AADT
STATE SECONDARY	R	RUR MINOR ART	PARTIAL	NOT NHS	02.890		4	48I	17,250
					03.050	RP595- 6 RAMP 6 FR IS 595 TO MD 424			
					03.160	RP595- 3 RAMP 3 FR RAMP 6 TO MD 424			
					03.200	RP595- 4 RAMP 4 FR MD 424 TO IS 595			
					03.270	RP595- 5 RAMP 5 FR MD 424 TO RAMP 4			
					03.300	BEGIN BRIDGE			
					03.320				13,750
					03.320	IS595 JOHN HANSON HWY			
					03.320	STRUC #2028			
					03.320	EXIT #16			
					03.320	RP595- 8 RAMP 8 FR MD 424 TO IS 595			
					03.370	END BRIDGE			
					03.390	RP595- 1 RAMP 1 FR IS 595 TO MD 424			
					03.440	RP595- 8 RAMP 8 FR MD 424 TO IS 595			
					03.440	RP595- 7 RAMP 7 FR RAMP 2 TO MD 424			
					03.470	RP595- 2 RAMP 2 FR IS 595 TO MD 424			
			NONE		03.560				
					03.560	CO2713 ROSSBACK RD			
		NONE (UNDIV)			03.720		2	24I	
					03.740	SPEED LIMIT 45 MPH			
					04.020	BOTTNER RD			
					05.580	CO2711 BELL BRANCH RD			
	URB OPA	CENTER TLA (UNDIV)			05.850				17,250
					05.850	MD450 DEFENSE HWY			
					05.850	TRAFFIC SIGNAL			
					05.920	SPEED LIMIT 35 MPH			
					06.000	CO2708 RUSSELL RD			
					06.030	CO2630 UNDERWOOD RD			
					06.030	CARDINAL CREST DR (PROP)			
					06.030	TRAFFIC SIGNAL			
					06.160	CO5656 PLEASANT MEADOW RD			
					06.200	OLD POST RD (PROP)			
		NONE (UNDIV)			06.350		2	22I	
					06.350	CO4093 LAYTON ST			
					06.500	SPEED LIMIT 45 MPH			
					06.740	CO4965 NEUMANN WAY			
					06.790	OP4495 SETON DR			

*A,B = UNIMPROVED; C = GRADED & DRAINED; D,E = SOIL, GRAVEL, STONE; F,G = LOW TYPE BITUMINOUS
H,I = HIGH TYPE BITUMINOUS; J = CONCRETE; K = BRICK; L = BLOCK

STATE HIGHWAY ADMINISTRATION OF MARYLAND
HIGHWAY INFORMATION SERVICES DIVISION
DATA SUPPORT GROUP

STATE HIGHWAY LOCATION REFERENCE

COUNTY: ANNE ARUNDEL
DISTRICT: 5
DATE: 12/31/02

ROUTE NUMBER: MD424 CONTINUED
INVENTORY DIRECTION: NORTH
ROUTE NAME: DAVIDSONVILLE RD

STATE SYSTEM	FUNCTIONAL CLASS	MEDIAN TYPE	ACCESS CONTROL	NHS	MILEPOINT	MILEPOINT DESCRIPTION	MARKED LANES	SURFACE WIDTH/TYPE*	AADT
STATE SECONDARY	R URB OPA	NONE (UNDIV)	NONE	NOT NHS	06.880 CO4114	LANG DR	2	22I	17,250
					07.050 CO2694	FARNBORN ST			
					07.120 CO5920	JUDICIAL WAY			
					07.230		2	23I	
					07.230 CO2697	FARRELL ST			
					07.350		3	36I	23,650
					07.350 CO2637	REIDEL RD			
					07.450		4	48I	
					07.450 CO2636	BARGERS RD			
					07.680	SPEED LIMIT 35 MPH			
					07.800 CO5650	HYMAN LA			
					07.800 CO2639	DUKE OF KENT DR			
					07.940 CO4743	JEFFERY DR			
					07.940	PARKRIDGE CIRCLE RD			
					08.030	SPUR TO BARGERS RD			
					08.050 CO4489	BARGERS RD			
					08.090		3	36I	
					08.090 CO4897	MARTHA GREENLEAF DR			
					08.200	SPUR FR MD 3			
					08.200	SPUR TO MD 3			
					08.240 MD 3	ROBERT CRAIN HWY			
					08.240 CO2633	CONWAY RD (AHEAD)			

ROUTE NUMBER: MD435
INVENTORY DIRECTION: NORTH
ROUTE NAME: TAYLOR AVE

STATE SYSTEM	FUNCTIONAL CLASS	MEDIAN TYPE	ACCESS CONTROL	NHS	MILEPOINT	MILEPOINT DESCRIPTION	MARKED LANES	SURFACE WIDTH/TYPE*	AADT
MUNICIPAL	U URB MINOR ART	UNPROTECTED	NONE	NOT NHS	00.000		3	48I	11,425
					00.000 MD387	SPA RD (BACK)			
					00.000 MD450	WEST ST			
					00.000	WESTGATE CIR ROUNDABOUT			
		NONE (UNDIV)			00.010		2	36I	
					00.030	SPEED LIMIT 30 MPH			
					00.060		2	24I	
					00.120		2	30I	
					00.190				

*A,B = UNIMPROVED; C = GRADED & DRAINED; D,E = SOIL, GRAVEL, STONE; F,G = LOW TYPE BITUMINOUS
H,I = HIGH TYPE BITUMINOUS; J = CONCRETE; K = BRICK; L = BLOCK

STATE HIGHWAY LOCATION REFERENCE

COUNTY: ANNE ARUNDEL
DISTRICT: 5
DATE: 12/31/02

ROUTE NUMBER: MD435 CONTINUED
INVENTORY DIRECTION: NORTH
ROUTE NAME: TAYLOR AVE

STATE SYSTEM	FUNCTIONAL CLASS	MEDIAN TYPE	ACCESS CONTROL	NHS	MILEPOINT	MILEPOINT DESCRIPTION	MARKED LANES	SURFACE WIDTH/TYPE*	AADT
MUNICIPAL	U URB MINOR ART	NONE (UNDIV)	NONE	NOT NHS	00.190	SPEED LIMIT 15 MPH	2	30I	11,425
					00.250		2	26I	
STATE SECONDARY					00.310				
					00.310	END MUNICIPAL MAINTENANCE			
					00.310	BEGIN STATE MAINTENANCE			
					00.320 MU2690	ROSEDALE ST			
					00.330		2	24I	
					00.330 MU520	CEDAR PARK RD			
					00.360	SPEED LIMIT 30 MPH			
					00.390 MU1320	GLENWOOD ST			
					00.440 MU1220	GENESSEE ST			
					00.500 MU2080	MELROSE ST			
		CENTER TLA (UNDIV)			00.540				
	URB COLL	NONE (UNDIV)			00.810		3	40I	
					00.810 MD 70	ROWE BLVD			
					00.880	ENT TO MD STATE POLICE BARRACKS "J"			
					00.920		2	30I	
					00.920 MD436	RIDGELY AVE			
					00.990		3	30I	
NAME: ANNAPOLIS ST					00.990 MU120	ANNAPOLIS ST			
					01.050		2	24I	
					01.160 MD450	KING GEORGE ST			

ROUTE NUMBER: MD436
INVENTORY DIRECTION: NORTH
ROUTE NAME: RIDGELY AVE

STATE SYSTEM	FUNCTIONAL CLASS	MEDIAN TYPE	ACCESS CONTROL	NHS	MILEPOINT	MILEPOINT DESCRIPTION	MARKED LANES	SURFACE WIDTH/TYPE*	AADT
STATE SECONDARY	U URB COLL	NONE (UNDIV)	NONE	NOT NHS	00.000		2	24I	5,025
					00.000 MD435	TAYLOR AVE			
					00.110		2	32I	
					00.110 MU1270	GIDDINGS AVE			
					00.200		2	24I	
					00.200 MU2090	MELVIN AVE			
					00.260 MU2150	MONTEREY AVE			
					00.370 MU160	ARUNDEL PL			
					00.430	BEGIN BRIDGE			

*A,B = UNIMPROVED; C = GRADED & DRAINED; D,E = SOIL, GRAVEL, STONE; F,G = LOW TYPE BITUMINOUS
H,I = HIGH TYPE BITUMINOUS; J = CONCRETE; K = BRICK; L = BLOCK

STATE HIGHWAY ADMINISTRATION OF MARYLAND
HIGHWAY INFORMATION SERVICES DIVISION
DATA SUPPORT GROUP

STATE HIGHWAY LOCATION REFERENCE

COUNTY: ANNE ARUNDEL

DISTRICT: 5

DATE: 12/31/02

ROUTE NUMBER: MD436 CONTINUED

INVENTORY DIRECTION: NORTH

ROUTE NAME: RIDGELY AVE

STATE SYSTEM	FUNCTIONAL CLASS	MEDIAN TYPE	ACCESS CONTROL	NHS	MILEPOINT	MILEPOINT DESCRIPTION	MARKED LANES	SURFACE WIDTH/TYPE*	AADT
STATE SECONDARY	R URB COLL	NONE (UNDIV)	NONE	NOT NHS	00.470	STRUC #2081 WEEMS CREEK	2	24I	5,025
					00.470	OUT CORP LMTS ANNAPOLIS			
					00.510	END BRIDGE			
					00.540 CO2791	WEEMS CREEK DR			
					00.640 CO2789	KIRKLEY RD			
					00.650	SPEED LIMIT 35 MPH			
					00.720 MD783	RIVERVIEW AVE			
					00.780	BEGIN BR			
					00.780 RP595- 4	RAMP 4 FR MD 70 TO IS 595			
					00.820 IS595	JOHN HANSON HWY			
					00.820	STRUC #2037			
					00.840		2	22I	
					00.840	END BRIDGE			
					00.840 RP595- 2	RAMP 2 FR IS 595 TO MD 70			
					00.900 OP873	WILLOW RD			
					00.970 MD784	ACORN DR			
					01.050 OP875	NO NAME			
					01.140 CO2776	RIDGELY AVE (AHEAD)			

ROUTE NUMBER: MD450

INVENTORY DIRECTION: EAST

ROUTE NAME: DEFENSE HWY

STATE SYSTEM	FUNCTIONAL CLASS	MEDIAN TYPE	ACCESS CONTROL	NHS	MILEPOINT	MILEPOINT DESCRIPTION	MARKED LANES	SURFACE WIDTH/TYPE*	AADT
STATE SECONDARY	R URB COLL	NONE (UNDIV)	NONE	NOT NHS	00.000	SEE MD 3	2	22I	5,025
					00.000	PRINCE GEORGES CO/L			
	RUR MAJ COLL	UNPROTECTED			00.220		5	60I	20,975
					00.220 MD 3	ROBERT CRAIN HWY (BACK)			
					00.230	SPUR FR MD 3			
					00.240	SPUR TO MD 3			
					00.300		4	48I	
					00.300 CO2710	PATUXENT RIVER RD			
					00.310	SPEED LIMIT 40 MPH			
		CENTER TLA (UNDIV)			00.330				
					00.490 CO4816	PRIEST BRIDGE RD			
					00.490 CO2668	URBY DR			
					00.550		2	24I	

*A,B = UNIMPROVED; C = GRADED & DRAINED; D,E = SOIL, GRAVEL, STONE; F,G = LOW TYPE BITUMINOUS
H,I = HIGH TYPE BITUMINOUS; J = CONCRETE; K = BRICK; L = BLOCK

STATE HIGHWAY ADMINISTRATION OF MARYLAND
HIGHWAY INFORMATION SERVICES DIVISION
DATA SUPPORT GROUP

STATE HIGHWAY LOCATION REFERENCE

COUNTY: ANNE ARUNDEL
DISTRICT: 5
DATE: 12/31/02

ROUTE NUMBER: MD450 CONTINUED
INVENTORY DIRECTION: EAST
ROUTE NAME: DEFENSE HWY

STATE SYSTEM	FUNCTIONAL CLASS	MEDIAN TYPE	ACCESS CONTROL	NHS	MILEPOINT	MILEPOINT DESCRIPTION	MARKED LANES	SURFACE WIDTH/TYPE*	AADT	
STATE SECONDARY	R	RUR MAJ COLL	CENTER TLA (UNDIV)	NONE	NOT NHS	00.650 CO4025	BALDWIN AVE	2	24I	20,975
						00.710 CO2673	TWAIN RD			
			NONE (UNDIV)			00.750		2	26I	
						00.940 CO2682	TARRYTOWN AVE			
						00.940 CO2709	COX RD			
						01.030 CO5844	OLD WILLOW WAY			
						01.270 OP5472	JOLIE PL			
						01.400 OP5033	TANA LA			
						01.420 OP4802	NANCARLES DR			
						01.900		2	35I	
						01.980		2	44I	7,075
						01.980 MD424	DAVIDSONVILLE RD			
						02.060		2	24I	
						02.080	SPEED LIMIT 45 MPH			
						02.630 OP5407	NOB HILL DR			
						02.790 CO3813	HERMITAGE HILLS DR			
						03.210 CO4449	HALLMARK DR			
						03.850 CO4788	HUNTWOOD DR			
						04.830	STRUC #2073 NORTH RIVER			
						04.840				8,875
						04.840 CO2624	ST STEPHENS CHURCH RD			
						04.880 CO2712	RUTLAND RD			
						05.770	STRUC #2072 BACON RIDGE BRANCH			
						06.450 CO4895	THE RIDGES GATEWAY			
						06.920	SPEED LIMIT 40 MPH			
						07.160 CO2815	SOUTH HAVEN RD			
						07.160 CO2619	CROWNSVILLE RD			
						07.190		2	30I	
						07.220		2	24I	
						07.390 CO5927	WHITBY CT			
						07.530 IS 97	NO NAME			
						07.530	STRUC #2157			
						07.600	STRUC #2030X0 TRIB BROAD CREEK			
						07.870	STRUC #2031X0 TRIB BROAD CREEK			
			UNPROTECTED			08.000		2	22I	
						08.100	STRUC #2033X0 BROAD CREEK			
		URB MINOR ART	NONE (UNDIV)			08.110		2	24I	

*A,B = UNIMPROVED; C = GRADED & DRAINED; D,E = SOIL, GRAVEL, STONE; F,G = LOW TYPE BITUMINOUS
H,I = HIGH TYPE BITUMINOUS; J = CONCRETE; K = BRICK; L = BLOCK

STATE HIGHWAY ADMINISTRATION OF MARYLAND
HIGHWAY INFORMATION SERVICES DIVISION
DATA SUPPORT GROUP

STATE HIGHWAY LOCATION REFERENCE

COUNTY: ANNE ARUNDEL

DISTRICT: 5

DATE: 12/31/02

ROUTE NUMBER: MD450 CONTINUED

INVENTORY DIRECTION: EAST

ROUTE NAME: DEFENSE HWY

STATE SYSTEM	FUNCTIONAL CLASS	MEDIAN TYPE	ACCESS CONTROL	NHS	MILEPOINT	MILEPOINT DESCRIPTION	MARKED LANES	SURFACE WIDTH/TYPE*	AADT
STATE SECONDARY	R URB MINOR ART	NONE (UNDIV)	NONE	NOT NHS	08.410 OP4408	A AND EAGLE BLVD	2	24I	8,875
					08.480	SPEED LIMIT 35 MPH			
					08.580 OP839	ALTON LA			
					08.690 CO2814	NICHOLS RD			
					08.740		2	46I	
		CURBED			08.780		2	24I	
					08.830		3	36I	
					08.830 CO5824	HOUSLEY RD			
		UNPROTECTED			08.970		4	48I	
					09.090 CO2811	OAK CT			
		CENTER TLA (UNDIV)			09.160		3	36I	
					09.180 OP840	SPRUCE LA			
					09.250	SPUR TO MD 450			
					09.260	SPUR FR MD 178			
					09.270		4	48I	37,775
					09.270 MD178	GENERALS HWY			
					09.290	SPUR FR MD 450			
					09.420 RP595- 8	RAMP 8 FR MD 450 TO IS 595			
					09.420	SPUR FR JENNIFER RD			
					09.440				
	URB OPA				09.440 CO2801	JENNIFER RD			
					09.440 RP595- 1	RAMP 1 FR MD 450 TO RAMP 8			
					09.440 RP595- 2	RAMP 2 FR RAMP 7 TO MD 450			
					09.450 RP595- 7	RAMP 7 FR IS 595 TO MD 450			
					09.450	SPUR TO JENNIFER RD			
					09.560 IS595	JOHN HANSON HWY			
					09.560	STRUC #2032			
					09.600 RP595- 3	RAMP 3 FR IS 595 TO MD 450			
					09.660 CO3266	RIVA RD			
					09.730				29,575
					09.730 RP595- 5	RAMP 5 FR MD 450 TO RAMP 4			
					09.730 CO2749	RIVA RD			
					09.730 RP595- 6	RAMP 6 FR RAMP 3 TO MD 450			
					09.740 RP595- 4	RAMP 4 FR MD 450 TO IS 595			
					09.770	SPEED LIMIT 35 MPH			
					09.800 CO2834	SOMERVILLE RD			
					09.860	HOLLY AVE			

NAME: WEST ST

*A,B = UNIMPROVED; C = GRADED & DRAINED; D,E = SOIL, GRAVEL, STONE; F,G = LOW TYPE BITUMINOUS
H,I = HIGH TYPE BITUMINOUS; J = CONCRETE; K = BRICK; L = BLOCK

STATE HIGHWAY ADMINISTRATION OF MARYLAND
HIGHWAY INFORMATION SERVICES DIVISION
DATA SUPPORT GROUP

STATE HIGHWAY LOCATION REFERENCE

COUNTY: ANNE ARUNDEL
DISTRICT: 5
DATE: 12/31/02

ROUTE NUMBER: MD450 CONTINUED
INVENTORY DIRECTION: EAST
ROUTE NAME: WEST ST

STATE SYSTEM	FUNCTIONAL CLASS	MEDIAN TYPE	ACCESS CONTROL	NHS	MILEPOINT	MILEPOINT DESCRIPTION	MARKED LANES	SURFACE WIDTH/TYPE*	AADT
STATE SECONDARY	R URB OPA	CENTER TLA (UNDIV) CURBED	NONE	NOT NHS	09.910	KATCEF RD/ENT TO S.C.	4	48I	29,575
					09.930		4	56I	
					09.940 CO2828	LORETTA AVE			
					09.960	SPUR TO MD 2			
					09.960	SPUR FR MD 2			
					09.970		4	60I	31,175
					09.970 MD 2	SOLOMONS ISLAND RD			
					09.990	SPUR FR MD 2			
					09.990	SPUR TO MD 2			
					10.020 CO2827	WILLOW ST			
					10.040	SPEED LIMIT 30 MPH			
	U				10.080	IN CORP LMTS ANNAPOLIS			
					10.080 CO2826	HUDSON ST			
					10.130	SPUR TO MD 393			
					10.140 MD393	OLD SOLOMONS ISLAND RD			
					10.150	SPUR FR MD 393			
					10.180 MU1730	KIRBY LA			
		NONE (UNDIV)			10.210		4	53I	
					10.210 MU880	DAVIS ST			
					10.280		4	48I	
					10.280 MU1255	GILBRALTER AVE			
					10.330 MU1460	HICKS AVE			
					10.420 MU2410	PAROLE ST			
					10.480 MU1760	LEE ST			
		CENTER TLA (UNDIV)			10.630				
					10.700 MU650	CHINQUAPIN ROUND RD			
					10.770 MU 60	ADMIRAL DR			
		NONE (UNDIV)			10.820				
					10.820 MU1030	EDGEWOOD AVE			
					10.950 MU1770	LEGION AVE			
					11.000 MU1540	N HOMELAND AVE			
		CENTER TLA (UNDIV)			11.030		2	26I	
					11.030 MU1530	S HOMELAND AVE			
					11.070 MU2980	N SOUTHWOOD AVE			
					11.100 MU2990	S SOUTHWOOD AVE			
					11.180 MU590	S CHERRY GROVE AVE			
					11.200 MU570	N CHERRY GROVE AVE			

*A,B = UNIMPROVED; C = GRADED & DRAINED; D,E = SOIL,GRAVEL,STONE; F,G = LOW TYPE BITUMINOUS
H,I = HIGH TYPE BITUMINOUS; J = CONCRETE; K= BRICK; L = BLOCK

STATE HIGHWAY ADMINISTRATION OF MARYLAND
HIGHWAY INFORMATION SERVICES DIVISION
DATA SUPPORT GROUP

STATE HIGHWAY LOCATION REFERENCE

COUNTY: ANNE ARUNDEL
DISTRICT: 5
DATE: 12/31/02

ROUTE NUMBER: MD450 CONTINUED
INVENTORY DIRECTION: EAST
ROUTE NAME: WEST ST

STATE SYSTEM	FUNCTIONAL CLASS	MEDIAN TYPE	ACCESS CONTROL	NHS	MILEPOINT	MILEPOINT DESCRIPTION	MARKED LANES	SURFACE WIDTH/TYPE*	AADT
STATE SECONDARY	U URB OPA	CENTER TLA (UNDIV)	NONE	NOT NHS	11.250 MU2040	MCKENDREE AVE	2	26I	31,175
					11.250 MU1850	LOCUST AVE			
					11.330 MU1300	GLEN AVE			
					11.330	SPEED LIMIT 25 MPH			
					11.360 MU2750	RUSSELL ST			
					11.390 MU1800	LINDEN AVE			
		NONE (UNDIV)			11.420		2	28I	
					11.490 MU3440	WOODLAWN AVE			
					11.580 MU350	BREWER AVE			
					11.670 MU410	BROWN ST			
		CURBED			11.690		4	48I	
		ROUNDAABOUT			11.730		2	60I	
					11.730	BEGIN ROUNDAABOUT			
MUNICIPAL					11.740				12,275
					11.740 MD435	TAYLOR AVE			
					11.740	END STATE MAINTENANCE			
					11.740	BEGIN MUNICIPAL MAINTENANCE			
					11.740 MD387	SPA RD			
					11.740	WESTGATE CIR ROUNDAABOUT			
		CURBED			11.750		4	48I	
					11.750	END ROUNDAABOUT			
					11.780		3	48I	
					11.810	SPUR FR SPA RD			
		NONE (UNDIV)			11.820		2	32I	
					11.820 MU110	AMOS GARRETT BLVD			
					11.890				
					11.890 MU2160	MONTICELLO AVE			
					11.890	TRAFFIC SIGNAL			
					11.910				
					11.910 MU1630	JEFFERSON PL			
					11.910	TRAFFIC SIGNAL			
					11.940 MU8090	ELLINGTON ALLEY			
					11.956				
					11.970				
					11.970 MU1900	MADISON PL			
					11.970 MU2970	SOUTHGATE AVE			
					11.970	TRAFFIC SIGNAL			

*A,B = UNIMPROVED; C = GRADED & DRAINED; D,E = SOIL, GRAVEL, STONE; F,G = LOW TYPE BITUMINOUS
H,I = HIGH TYPE BITUMINOUS; J = CONCRETE; K = BRICK; L = BLOCK

STATE HIGHWAY ADMINISTRATION OF MARYLAND
HIGHWAY INFORMATION SERVICES DIVISION
DATA SUPPORT GROUP

STATE HIGHWAY LOCATION REFERENCE

COUNTY: ANNE ARUNDEL

DISTRICT: 5

DATE: 12/31/02

ROUTE NUMBER: MD450 CONTINUED

INVENTORY DIRECTION: EAST

ROUTE NAME: WEST ST

STATE SYSTEM	FUNCTIONAL CLASS	MEDIAN TYPE	ACCESS CONTROL	NHS	MILEPOINT	MILEPOINT DESCRIPTION	MARKED LANES	SURFACE WIDTH/TYPE*	AADT
MUNICIPAL	U URB OPA	NONE (UNDIV)	NONE	NOT NHS	11.996		2	32I	12,275
					12.070 OP966	ALLEY			
					12.070 MU720	COLONIAL AVE			
					12.090		2	35I	
					12.090 MU2200	MUNROE CT			
					12.130 OP965	ALLEY			
					12.170		2	42I	
					12.170 MU1740	LAFAYETTE AVE			
					12.220 MU3380	W WASHINGTON ST			
					12.230 MU663	CITY GATE LA			
					12.260		2	33I	
					12.260 MU460	CALVERT ST			
					12.260 MU500	CATHEDRAL ST			
					12.390		2	37I	
NAME: CHURCH CIR					12.390 MU660	CHURCH CIR			
					12.410 MU1190	FRANKLIN ST			
					12.420 MU2960	SOUTH ST			
					12.450 MU960	DUKE OF GLOUCESTER ST			
					12.460		2	26I	10,875
					12.460 MU1920	MAIN ST			
					12.470 MU2800	SCHOOL ST			
					12.500		2	36I	
NAME: COLLEGE AVE					12.500 MU660	CHURCH CIR			
					12.560		2	40I	
					12.560 MD 70	ROWE BLVD			
					12.620		2	27I	
					12.620 MU2760	ST JOHNS ST			
					12.620 MU2290	NORTH ST			
					12.630	SPUR FR NORTH ST			
					12.690 MU2540	PRINCE GEORGE ST			
					12.780		2	35I	
NAME: KING GEORGE ST					12.780 MU710	COLLEGE AVE			
					12.780 MU1710	KING GEORGE ST			
					12.830 MU3325	WAGNER ST			
STATE SECONDARY					13.060				
					13.060	END MUNICIPAL MAINTENANCE			
					13.060	BEGIN STATE MAINTENANCE			

*A,B = UNIMPROVED; C = GRADED & DRAINED; D,E = SOIL, GRAVEL, STONE; F,G = LOW TYPE BITUMINOUS
H,I = HIGH TYPE BITUMINOUS; J = CONCRETE; K = BRICK; L = BLOCK

STATE HIGHWAY ADMINISTRATION OF MARYLAND
HIGHWAY INFORMATION SERVICES DIVISION
DATA SUPPORT GROUP

STATE HIGHWAY LOCATION REFERENCE

COUNTY: ANNE ARUNDEL
DISTRICT: 5
DATE: 12/31/02

ROUTE NUMBER: MD450 CONTINUED
INVENTORY DIRECTION: EAST
ROUTE NAME: KING GEORGE ST

STATE SYSTEM	FUNCTIONAL CLASS	MEDIAN TYPE	ACCESS CONTROL	NHS	MILEPOINT	MILEPOINT DESCRIPTION	MARKED LANES	SURFACE WIDTH/TYPE*	AADT
STATE SECONDARY	U URB OPA	NONE (UNDIV)	NONE	NOT NHS	13.080		2	30I	10,875
					13.080	BEGIN BRIDGE			
					13.120	STRUC #2071 COLLEGE CREEK			
					13.170	END BRIDGE			
					13.190		2	27I	
					13.320		3	32I	
					13.410	SPEED LIMIT 30 MPH			
					13.420		3	38I	17,375
					13.420 MD435	ANNAPOLIS ST			
					13.540	BOYER ST (GVT RD)			
					13.540 GV 60	PERRY CIR			
					13.650 GV 61	BADGER RD			
					13.680		2	30I	
					13.770	SPEED LIMIT 40 MPH			
					13.820		2	24J	
					13.820	BEGIN BRIDGE			
	R				14.090	STRUC #2070 SEVERN RIVER			
					14.090	OUT CORP LMTS ANNAPOLIS			
					14.360 MD648AB	NO NAME			
		UNPROTECTED			14.370		2	36I	
					14.370	END BRIDGE			
					14.380	SPUR TO MD 648A			
					14.400		3	36I	
					14.400 MD648A	BALTO ANNAPOLIS BLVD			
					14.420	SPUR FR MD 648A			
					14.540		4	48I	
					14.550	SPEED LIMIT 50 MPH			
					14.640 CO2556	CHASE RD			
					14.740 CO2548	RITCHIE RD			
					14.790 CO2561	BRICE RD			
					14.940 OP767	WAVELAND FARM RD			
					15.020 OP768	BRICE LA			
					15.260 CO2562	E SEVERN RIDGE RD			
					15.310 CO3566	W SEVERN RIDGE RD			
					15.510		3	36I	
					15.510 CO5254	BOULTERS WAY			

NAME: GOV RITCHIE
HWY

*A,B = UNIMPROVED; C = GRADED & DRAINED; D,E = SOIL,GRAVEL,STONE; F,G = LOW TYPE BITUMINOUS
H,I = HIGH TYPE BITUMINOUS; J = CONCRETE; K = BRICK; L = BLOCK

STATE HIGHWAY ADMINISTRATION OF MARYLAND
HIGHWAY INFORMATION SERVICES DIVISION
DATA SUPPORT GROUP

STATE HIGHWAY LOCATION REFERENCE

COUNTY: ANNE ARUNDEL
DISTRICT: 5
DATE: 12/31/02

ROUTE NUMBER: MD450 CONTINUED
INVENTORY DIRECTION: EAST
ROUTE NAME: GOV RITCHIE HWY

STATE SYSTEM	FUNCTIONAL CLASS	MEDIAN TYPE	ACCESS CONTROL	NHS	MILEPOINT	MILEPOINT DESCRIPTION	MARKED LANES	SURFACE WIDTH/TYPE*	AADT	
STATE SECONDARY	R	URB OPA NONE (UNDIV)	NONE	NOT NHS	15.570	RP 50- 4	RAMP 4 FR MD 450 TO MD 2	3	36I	17,375
					15.640			1	15I	
					15.640	RP 50- 6	RAMP 6 FR US 50 TO MD 450			
					15.640	RP 50- 5	RAMP 5 FR MD 2 TO MD 450			
					15.710			1	12I	
					15.810			2	36I	
					15.810	RP 50- 3	RAMP 3 FR RAMP 6 TO US 50			
					15.830	US 50	JOHN HANSON HWY/BLUE STAR MEM HWY			
					15.830		STRUC #2100			
					15.830		STRUC #2101			
					15.830		EXIT #27			
					15.830	MD 2	GOV RITCHIE HWY (AHEAD)			

ROUTE NUMBER: MD468
INVENTORY DIRECTION: NORTH
ROUTE NAME: SHADYSIDE RD

STATE SYSTEM	FUNCTIONAL CLASS	MEDIAN TYPE	ACCESS CONTROL	NHS	MILEPOINT	MILEPOINT DESCRIPTION	MARKED LANES	SURFACE WIDTH/TYPE*	AADT	
STATE SECONDARY	R	RUR MINOR COLL RUR MAJ COLL	NONE	NOT NHS	00.000			2	24I	10,625
					00.000	CO3377	W SHADYSIDE RD (BACK)			
					00.000	CO4653	SHADYSIDE RD			
					00.050		SPEED LIMIT 30 MPH			
					00.090	CO3372	STEAMBOAT RD			
					00.140	OP1048	JUNIPER ST			
					00.180		HAWTHORNE ST			
					00.230	CO3357	AVALON BLVD			
					00.310	CO3395	SHADY REST RD			
					00.720					
					00.720	CO3355	WEST RIVER RD			
					00.890	CO3396	CEDARHURST RD			
					00.970	CO3410	BAY BREEZE RD			
					01.150	CO3409	COLUMBIA BEACH RD			
					01.150	CO3354	SCOTT TOWN RD			
					01.180		SPEED LIMIT 45 MPH			
					01.360	CO3353	NICK RD			
					01.650	CO3411	DENT RD			
01.900		IRA LA								

*A,B = UNIMPROVED; C = GRADED & DRAINED; D,E = SOIL,GRAVEL,STONE; F,G = LOW TYPE BITUMINOUS
H,I = HIGH TYPE BITUMINOUS; J = CONCRETE; K= BRICK; L = BLOCK

STATE HIGHWAY ADMINISTRATION OF MARYLAND
HIGHWAY INFORMATION SERVICES DIVISION
DATA SUPPORT GROUP

STATE HIGHWAY LOCATION REFERENCE

COUNTY: ANNE ARUNDEL

DISTRICT: 5

DATE: 12/31/02

ROUTE NUMBER: MD468 CONTINUED

INVENTORY DIRECTION: NORTH

ROUTE NAME: SHADYSIDE RD

STATE SYSTEM	FUNCTIONAL CLASS	MEDIAN TYPE	ACCESS CONTROL	NHS	MILEPOINT	MILEPOINT DESCRIPTION	MARKED LANES	SURFACE WIDTH/TYPE*	AADT
STATE SECONDARY	R	RUR MAJ COLL	NONE	NOT NHS	02.040 CO3412	DEEP COVE RD	2	24I	10,625
					02.200	ORCHARD WAY			
					02.450	HOLLY LA			
					02.470	BROWNS WAY			
					02.470 CO6100	SOUTH CREEK VIEW WAY			
					02.830				12,625
					02.830 MD256	DEALE CHURCHTON RD			
					02.950 CO3345	CHALK POINT RD			
					03.400	LAVENDER CT (PROP)			
					03.550 CO3344	SWAMP CIRCLE RD			
					03.810				12,425
					03.858 CO5786	PLANTATION BLVD			
					03.858 CO3339	SUDLEY RD			
					04.520 CO3336	SHADY OAKS RD			
					04.600 CO3520	OLD SUDLEY RD			
					04.960 OP1039	HOLLY LANDING RD			
					05.560 CO3519	CRANDELL RD			
					06.020 OP1037	NO NAME			
					06.230				12,825
					06.230 MD255	OWENSVILLE RD/GALESVILLE RD			
					06.680 CO3326	CUMBERSTONE RD			
					07.030	SPEED LIMIT 50 MPH			
					07.330 CO3324	LANSDALE RD			
					07.750 CO3324	LANSDALE RD			
					08.660 CO4649	OLD MUDDY CREEK RD			
					08.790				10,625
					08.790 CO3322	MILL SWAMP RD			
					08.790 CO3323	OLD MILL SWAMP RD			
					09.280 CO3320	FIDDLERS HILL RD			
					09.280 CO3321	COLLINS RD			
					09.660 MD468B	MD 468 SPUR			
					10.240 CO3153	SOUTH RIVER CLUBHOUSE RD			
					10.240 CO3155	CONTEES WHARF RD			
					10.420 CO4654	CLYDESDALE RD			
					10.710 CO4648	CLYDESDALE RD			
					11.190 MD214	CENTRAL AVE			

NAME: MUDDY CREEK RD

*A,B = UNIMPROVED; C = GRADED & DRAINED; D,E = SOIL, GRAVEL, STONE; F,G = LOW TYPE BITUMINOUS
H,I = HIGH TYPE BITUMINOUS; J = CONCRETE; K = BRICK; L = BLOCK

STATE HIGHWAY LOCATION REFERENCE

COUNTY: ANNE ARUNDEL

DISTRICT: 5

DATE: 12/31/02

ROUTE NUMBER: MD468B
INVENTORY DIRECTION: EAST
ROUTE NAME: MD 468 SPUR

STATE SYSTEM	FUNCTIONAL CLASS	MEDIAN TYPE	ACCESS CONTROL	NHS	MILEPOINT	MILEPOINT DESCRIPTION	MARKED LANES	SURFACE WIDTH/TYPE*	AADT
STATE SECONDARY	R RUR LOCAL	NONE (UNDIV)	NONE	NOT NHS	00.000		2	18G	0
					00.000 MD468	MUDDY CREEK RD			
					00.010	ROAD END (BARRICADE)			

ROUTE NUMBER: MD553A
INVENTORY DIRECTION: NORTH
ROUTE NAME: SOUTH RIVER RD S

STATE SYSTEM	FUNCTIONAL CLASS	MEDIAN TYPE	ACCESS CONTROL	NHS	MILEPOINT	MILEPOINT DESCRIPTION	MARKED LANES	SURFACE WIDTH/TYPE*	AADT
STATE SECONDARY	R URB LOCAL	NONE (UNDIV)	NONE	NOT NHS	00.000		2	24I	99
					00.000 CO3064	VIRGINIA AVE (BACK)			
					00.000 MD 2	SOLOMONS ISLAND RD			
					00.080	SPUR FR MD 2			
					00.100	SPUR TO MD 2			
					00.160 OP976	LEELAND RD			
					00.180		2	18H	
					00.280	ROAD END			

ROUTE NUMBER: MD553B
INVENTORY DIRECTION: NORTH
ROUTE NAME: SOUTH RIVER RD

STATE SYSTEM	FUNCTIONAL CLASS	MEDIAN TYPE	ACCESS CONTROL	NHS	MILEPOINT	MILEPOINT DESCRIPTION	MARKED LANES	SURFACE WIDTH/TYPE*	AADT
STATE SECONDARY	R URB LOCAL	NONE (UNDIV)	NONE	NOT NHS	00.000		2	14I	99
					00.000	ROAD END			
					00.020		2	20I	
					00.060		2	24I	
					00.090 MD553C	SOUTH RIVER RD			
					00.240		2	30I	
					00.270 MD 2	SOLOMONS ISLAND RD			
					00.270 CO2865	SUNSET DR (AHEAD)			

*A,B = UNIMPROVED; C = GRADED & DRAINED; D,E = SOIL, GRAVEL, STONE; F,G = LOW TYPE BITUMINOUS
H,I = HIGH TYPE BITUMINOUS; J = CONCRETE; K = BRICK; L = BLOCK

STATE HIGHWAY LOCATION REFERENCE

COUNTY: ANNE ARUNDEL
DISTRICT: 5
DATE: 12/31/02

ROUTE NUMBER: MD553C
INVENTORY DIRECTION: NORTH
ROUTE NAME: SOUTH RIVER RD

STATE SYSTEM	FUNCTIONAL CLASS	MEDIAN TYPE	ACCESS CONTROL	NHS	MILEPOINT	MILEPOINT DESCRIPTION	MARKED LANES	SURFACE WIDTH/TYPE*	AADT
STATE SECONDARY	R URB LOCAL	NONE (UNDIV)	NONE	NOT NHS	00.000		2	23I	99
					00.000 MD553B	SOUTH RIVER RD			
					00.100 MD 2	SOLOMONS ISLAND RD			
					00.100	STRUC #2010			
					00.120		2	24I	
					00.180	SPUR TO MD 2			
					00.250	ROAD END			

ROUTE NUMBER: IS595
INVENTORY DIRECTION: EAST
ROUTE NAME: JOHN HANSON HWY

STATE SYSTEM	FUNCTIONAL CLASS	MEDIAN TYPE	ACCESS CONTROL	NHS	MILEPOINT	MILEPOINT DESCRIPTION	MARKED LANES	SURFACE WIDTH/TYPE*	AADT
STATE PRIMARY	R RUR INTERSTATE	POSITIVE BARRIER	FULL	NHS	00.000		6	76I	79,880
					00.000	PRINCE GEORGES CO/L			
					00.000	STRUC #2026 PATUXENT RIVER			
					00.100	CROSSOVER			
					00.800 CO2714	PATUXENT RIVER RD			
					00.800	STRUC #2027			
					00.830	ATR STATION #0024			
					01.750 RP595- 6	RAMP 6 FR IS 595 TO MD 424			
					02.150				79,375
					02.150 RP595- 4	RAMP 4 FR MD 424 TO IS 595			
					02.150 MD424	DAVIDSONVILLE RD			
					02.150	STRUC #2028			
					02.150	EXIT #16			
					02.150 RP595- 8	RAMP 8 FR MD 424 TO IS 595			
					02.530 RP595- 2	RAMP 2 FR IS 595 TO MD 424			
					02.780	SPEED LIMIT 65 MPH			
					03.340		6	74I	
					03.340 CO2712	RUTLAND RD			
					03.340	STRUC #2029			
					03.600	INTERSTATE MILE MARKER 18.0			
					04.540	INTERSTATE MILE MARKER 19.0			
					04.700	CROSSOVER			
					04.810		6	76I	
					05.240	BEGIN BRIDGE			

*A,B = UNIMPROVED; C = GRADED & DRAINED; D,E = SOIL,GRAVEL,STONE; F,G = LOW TYPE BITUMINOUS
H,I = HIGH TYPE BITUMINOUS; J = CONCRETE; K= BRICK; L = BLOCK

STATE HIGHWAY ADMINISTRATION OF MARYLAND
HIGHWAY INFORMATION SERVICES DIVISION
DATA SUPPORT GROUP

STATE HIGHWAY LOCATION REFERENCE

COUNTY: ANNE ARUNDEL

DISTRICT: 5

DATE: 12/31/02

ROUTE NUMBER: IS595 CONTINUED

INVENTORY DIRECTION: EAST

ROUTE NAME: JOHN HANSON HWY

STATE SYSTEM	FUNCTIONAL CLASS	MEDIAN TYPE	ACCESS CONTROL	NHS	MILEPOINT	MILEPOINT DESCRIPTION	MARKED LANES	SURFACE WIDTH/TYPE*	AADT
STATE PRIMARY	R URB INTERSTATE	POSITIVE BARRIER	FULL	NHS	05.260		6	76I	79,375
					05.260	STRUC #2030 SOUTH RIVER			
					05.280	END BRIDGE			
					05.510		6	72I	
					06.200	CO2815 SOUTH HAVEN RD			
					06.200	STRUC #2031			
					06.360	RP 97- 3 RAMP 3 FR IS 595 TO IS 97			
					06.590	RP 97- 8 RAMP 8 FR IS 97 TO IS 595			
					06.730	RP 97- 3 RAMP 3 FR IS 595 TO IS 97			
					06.730	STRUC #2159			
					06.770	RP595-10 RAMP 10 FR IS 595 TO COLLECTOR A			
					06.900	RP595-11 RAMP 11 FR IS 595 TO COLLECTOR B			
					06.930				152,925
					06.930	IS 97 NO NAME			
					06.930	STRUC #2160			
					06.930	EXIT #21			
					07.570	INTERSTATE MILE MARKER 22.0			
					07.670	RP595-10 RAMP 10 FR IS 595 TO COLLECTOR A			
					07.720	RP595- 7 RAMP 7 FR IS 595 TO MD 665			
					07.720	STRUC #2161			
					07.800	SPEED LIMIT 55 MPH			
					07.990				128,625
					07.990	MD 665 (WB/L)			
					07.990	STRUC #2162			
					08.000	RP595- 7 RAMP 7 FR IS 595 TO MD 665			
					08.180	RP595-11 RAMP 11 FR IS 595 TO COLLECTOR B			
					08.280	RP595- 9 RAMP 9 FR MD 665 TO IS 595			
					08.450	RP595- 8 RAMP 8 FR MD 450 TO IS 595			
					08.550	RP595- 7 RAMP 7 FR IS 595 TO MD 450			
					08.570	INTERSTATE MILE MARKER 23.0			
					08.650				101,725
					08.650	MD450 WEST ST			
					08.650	STRUC #2032			
					08.650	EXIT #22			
					08.750	RP595- 3 RAMP 3 FR IS 595 TO MD 450			
					08.850	RP595- 4 RAMP 4 FR MD 450 TO IS 595			
					08.930	RP595- 7 RAMP 7 FR JENNIFER RD TO IS 595			

*A,B = UNIMPROVED; C = GRADED & DRAINED; D,E = SOIL, GRAVEL, STONE; F,G = LOW TYPE BITUMINOUS
H,I = HIGH TYPE BITUMINOUS; J = CONCRETE; K = BRICK; L = BLOCK

STATE HIGHWAY ADMINISTRATION OF MARYLAND
HIGHWAY INFORMATION SERVICES DIVISION
DATA SUPPORT GROUP

STATE HIGHWAY LOCATION REFERENCE

COUNTY: ANNE ARUNDEL
DISTRICT: 5
DATE: 12/31/02

ROUTE NUMBER: IS595 CONTINUED
INVENTORY DIRECTION: EAST
ROUTE NAME: JOHN HANSON HWY

STATE SYSTEM	FUNCTIONAL CLASS	MEDIAN TYPE	ACCESS CONTROL	NHS	MILEPOINT	MILEPOINT DESCRIPTION	MARKED LANES	SURFACE WIDTH/TYPE*	AADT
STATE PRIMARY	R URB INTERSTATE	POSITIVE BARRIER	FULL	NHS	09.100	MD 2 (SB/L)	6	72I	101,725
					09.100 RP595- 9	RAMP 9 FR IS 595 TO MD 2			
					09.100	STRUC #2033			
					09.100	EXIT #23			
					09.260				130,125
					09.260 MD 2	GOVERNOR RITCHIE HWY			
					09.400 RP595- 9	RAMP 9 FR IS 595 TO MD 2			
					09.590	INTERSTATE MILE MARKER 24.0			
					09.650 CO2800	ADMIRAL DR			
					09.650	STRUC #2034			
					09.680	BEGIN BRIDGE			
					09.700	STRUC #2035 WEEMS CREEK			
					09.730	END BRIDGE			
					10.040 RP595- 1	RAMP 1 FR MD 70 TO IS 595			
					10.100 RP595- 3	RAMP 3 FR IS 595 TO MD 70			
					10.280 RP595- 7	RAMP 7 FR IS 595 TO MD 70			
					10.370				114,325
					10.370 MD 70	ROWE BLVD			
					10.370	STRUC #2036			
					10.370	EXIT #24			
					10.480 MD436	RIDGELY AVE			
					10.480	STRUC #2037			
					10.510 RP595- 2	RAMP 2 FR IS 595 TO MD 70			
					10.620 RP595- 4	RAMP 4 FR MD 70 TO IS 595			
					10.620 US 50	JOHN HANSON HWY (AHEAD)			

ROUTE NUMBER: MD607
INVENTORY DIRECTION: NORTH
ROUTE NAME: MAGOTHY BRIDGE RD

STATE SYSTEM	FUNCTIONAL CLASS	MEDIAN TYPE	ACCESS CONTROL	NHS	MILEPOINT	MILEPOINT DESCRIPTION	MARKED LANES	SURFACE WIDTH/TYPE*	AADT
STATE SECONDARY	R URB MINOR ART	NONE (UNDIV)	NONE	NOT NHS	00.000		2	24I	19,225
					00.000 CO2041	MAGOTHY BRIDGE RD (BACK)			
					00.000 CO2009	WOODS RD			
					00.000 CO4919	SEABORNE DR			
		CURBED			00.300				
					00.390	SPUR FR MD 100			

*A,B = UNIMPROVED; C = GRADED & DRAINED; D,E = SOIL, GRAVEL, STONE; F,G = LOW TYPE BITUMINOUS
H,I = HIGH TYPE BITUMINOUS; J = CONCRETE; K = BRICK; L = BLOCK

STATE HIGHWAY LOCATION REFERENCE

COUNTY: ANNE ARUNDEL

DISTRICT: 5

DATE: 12/31/02

ROUTE NUMBER: MD607 CONTINUED
INVENTORY DIRECTION: NORTH
ROUTE NAME: MAGOTHY BRIDGE RD

STATE SYSTEM	FUNCTIONAL CLASS	MEDIAN TYPE	ACCESS CONTROL	NHS	MILEPOINT	MILEPOINT DESCRIPTION	MARKED LANES	SURFACE WIDTH/TYPE*	AADT
STATE SECONDARY	R URB MINOR ART	CURBED	NONE	NOT NHS	00.390	SPUR TO MD 100	2	24I	19,225
	URB OPA				00.440				
					00.440 MD100	NO NAME			
					00.490	SPUR FR MD 100			
					00.500	SPUR TO MD 100			
		NONE (UNDIV)			00.590				
					00.600	SPEED LIMIT 40 MPH			
					00.780		2	26I	
NAME: HOG NECK RD					00.780 MD177	MOUNTAIN RD			
					00.860 CO3894	WESTWOOD MANOR WAY			
					00.890 CO1869	BELLE OF GEORGIA AVE			
					00.970 CO1874	ALBERTA AVE			
					01.050 CO4836	TOWER BRIDGE DR			
					01.360 CO5249	ELIZABETH RD			
					01.460	APPLE ORCHARD DR			
					01.470		2	24I	
					01.510	SPUR FR MD 173			
					01.530		2	30I	
					01.530	SPUR TO MD 173			
					01.540 MD173	FORT SMALLWOOD RD			

ROUTE NUMBER: MD642
INVENTORY DIRECTION: EAST
ROUTE NAME: GREENLAND BEACH RD

STATE SYSTEM	FUNCTIONAL CLASS	MEDIAN TYPE	ACCESS CONTROL	NHS	MILEPOINT	MILEPOINT DESCRIPTION	MARKED LANES	SURFACE WIDTH/TYPE*	AADT
STATE SECONDARY	R URB LOCAL	NONE (UNDIV)	NONE	NOT NHS	00.000		1	15I	99
					00.000 MD173	FORT SMALLWOOD RD			
					00.030		2	30I	
					00.030	SPUR TO MD 173			
					00.050		2	38I	
					00.080 CO1577	GREENLAND BEACH RD			

*A,B = UNIMPROVED; C = GRADED & DRAINED; D,E = SOIL, GRAVEL, STONE; F,G = LOW TYPE BITUMINOUS
H,I = HIGH TYPE BITUMINOUS; J = CONCRETE; K = BRICK; L = BLOCK

STATE HIGHWAY LOCATION REFERENCE

COUNTY: ANNE ARUNDEL
DISTRICT: 5
DATE: 12/31/02

ROUTE NUMBER: MD645B

INVENTORY DIRECTION: EAST

ROUTE NAME: OLD DORSEY RD

STATE SYSTEM	FUNCTIONAL CLASS	MEDIAN TYPE	ACCESS CONTROL	NHS	MILEPOINT	MILEPOINT DESCRIPTION	MARKED LANES	SURFACE WIDTH/TYPE*	AADT
STATE SECONDARY	R URB LOCAL	NONE (UNDIV)	NONE	NOT NHS	00.000		2	16J	99
					00.000	ROAD END			
					00.010		2	30H	
					00.010 OP288	RAILROAD AVE			
					00.060		2	22H	
					00.080 MD645D	OLD DORSEY RD			
					00.100		2	16G	
					00.120	ROAD END			

ROUTE NUMBER: MD645D

INVENTORY DIRECTION: NORTH

ROUTE NAME: OLD DORSEY RD

STATE SYSTEM	FUNCTIONAL CLASS	MEDIAN TYPE	ACCESS CONTROL	NHS	MILEPOINT	MILEPOINT DESCRIPTION	MARKED LANES	SURFACE WIDTH/TYPE*	AADT
STATE SECONDARY	R URB LOCAL	NONE (UNDIV)	NONE	NOT NHS	00.000		2	40I	0
					00.000 MD645B	OLD DORSEY RD			
					00.030 MD176	DORSEY RD			

ROUTE NUMBER: MD648A

INVENTORY DIRECTION: NORTH

ROUTE NAME: BALTO ANNAPOLIS BLVD

STATE SYSTEM	FUNCTIONAL CLASS	MEDIAN TYPE	ACCESS CONTROL	NHS	MILEPOINT	MILEPOINT DESCRIPTION	MARKED LANES	SURFACE WIDTH/TYPE*	AADT
STATE SECONDARY	R URB COLL	NONE (UNDIV)	NONE	NOT NHS	00.000		2	28I	19,225
					00.000 MD450	GOV RICHIE HWY/BALTO ANNAPOLIS BLVD			
					00.020		2	24I	
					00.020	SPUR FR MD 450			
					00.020	SPUR TO MD 450			
					00.060		2	22I	
					00.060 MD648AB	NO NAME			
					00.110	SPEED LIMIT 30 MPH			
					00.240 CO2546	HOMEWOOD RD			
					00.240 CO2545	FERRY FARMS RD			
					00.380 CO2544	ELMWOOD RD			
					00.440		2	40I	
					00.460 MD672	GREENBURY POINT RD			
					00.490		2	22I	

*A,B = UNIMPROVED; C = GRADED & DRAINED; D,E = SOIL, GRAVEL, STONE; F,G = LOW TYPE BITUMINOUS
H,I = HIGH TYPE BITUMINOUS; J = CONCRETE; K = BRICK; L = BLOCK

STATE HIGHWAY ADMINISTRATION OF MARYLAND
HIGHWAY INFORMATION SERVICES DIVISION
DATA SUPPORT GROUP

STATE HIGHWAY LOCATION REFERENCE

COUNTY: ANNE ARUNDEL

DISTRICT: 5

DATE: 12/31/02

ROUTE NUMBER: MD648A CONTINUED
INVENTORY DIRECTION: NORTH
ROUTE NAME: BALTO ANNAPOLIS BLVD

STATE SYSTEM	FUNCTIONAL CLASS	MEDIAN TYPE	ACCESS CONTROL	NHS	MILEPOINT	MILEPOINT DESCRIPTION	MARKED LANES	SURFACE WIDTH/TYPE*	AADT
STATE SECONDARY	R URB COLL	NONE (UNDIV)	NONE	NOT NHS	00.540	SPEED LIMIT 35 MPH	2	22I	19,225
					00.650 CO2551	CARVEL DR			
	URB LOCAL				00.880				
					00.880 CO5176	SHARPE RD			
					00.880 MD179	ST MARGARETS RD			
					00.960	SPEED LIMIT 40 MPH			
					01.460 CO2562	E SEVERN RIDGE RD			
					01.670 CO2563	MEADOW GATE DR			
					01.780 CO5516	MOUNT OAK PL			
					01.950	E NAP LA			
					01.950	W NAP LA			
					02.130	ROAD END			

ROUTE NUMBER: MD648AA
INVENTORY DIRECTION: NORTH
ROUTE NAME: ASBURY DR

STATE SYSTEM	FUNCTIONAL CLASS	MEDIAN TYPE	ACCESS CONTROL	NHS	MILEPOINT	MILEPOINT DESCRIPTION	MARKED LANES	SURFACE WIDTH/TYPE*	AADT
STATE SECONDARY	R URB LOCAL	NONE (UNDIV)	NONE	NOT NHS	00.000		3	36I	99
					00.000 CO5625	LEELYN DR			
					00.060 CO3646	ROBINSON LANDING RD			
					00.080		2	24I	
					00.140	SPEED LIMIT 30 MPH			
					00.190 CO5006	JAMAR DR			
					00.190	WINDROSE LA (PROP)			
					00.260 OP648	VINTON LA			
					00.480 MD648H	BALTO ANNAPOLIS BLVD			

ROUTE NUMBER: MD648AB
INVENTORY DIRECTION: WEST
ROUTE NAME: NO NAME

STATE SYSTEM	FUNCTIONAL CLASS	MEDIAN TYPE	ACCESS CONTROL	NHS	MILEPOINT	MILEPOINT DESCRIPTION	MARKED LANES	SURFACE WIDTH/TYPE*	AADT
STATE SECONDARY	R URB LOCAL	NONE (UNDIV)	NONE	NOT NHS	00.000		2	26I	99
					00.000 MD648A	BALTO ANNAPOLIS BLVD			
					00.070 MD450	KING GEORGE ST			
					00.070	STRUC #2070 SEVERN RIVER			

*A,B = UNIMPROVED; C = GRADED & DRAINED; D,E = SOIL, GRAVEL, STONE; F,G = LOW TYPE BITUMINOUS
H,I = HIGH TYPE BITUMINOUS; J = CONCRETE; K = BRICK; L = BLOCK

STATE HIGHWAY ADMINISTRATION OF MARYLAND
HIGHWAY INFORMATION SERVICES DIVISION
DATA SUPPORT GROUP

STATE HIGHWAY LOCATION REFERENCE

COUNTY: ANNE ARUNDEL
DISTRICT: 5
DATE: 12/31/02

ROUTE NUMBER: MD648AB CONTINUED
INVENTORY DIRECTION: WEST
ROUTE NAME: NO NAME

STATE SYSTEM	FUNCTIONAL CLASS	MEDIAN TYPE	ACCESS CONTROL	NHS	MILEPOINT	MILEPOINT DESCRIPTION	MARKED LANES	SURFACE WIDTH/TYPE*	AADT
STATE SECONDARY	R URB LOCAL	NONE (UNDIV)	NONE	NOT NHS	00.100	ROAD END	2	26I	99

ROUTE NUMBER: MD648D
INVENTORY DIRECTION: NORTH
ROUTE NAME: BALTO ANNAPOLIS BLVD

STATE SYSTEM	FUNCTIONAL CLASS	MEDIAN TYPE	ACCESS CONTROL	NHS	MILEPOINT	MILEPOINT DESCRIPTION	MARKED LANES	SURFACE WIDTH/TYPE*	AADT
STATE SECONDARY	R URB LOCAL	NONE (UNDIV)	NONE	NOT NHS	00.000		2	22I	7,550
					00.000 MD 2	GOV RITCHIE HWY			
					00.100	SPEED LIMIT 40 MPH			
					00.160	LITTLE JOYCE LA (PVT)			
					00.240 CO2587	JOYCE LA			
					00.530 CO4067	GLEN OBAN DR			
					00.910 CO3958	ASQUITHOAKS LA			
					00.980 CO3959	ASQUITHVIEW LA			
					01.090 CO2235	OLD COUNTY RD			
					01.140	SPUR TO OLD COUNTY RD			
					01.780	SPEED LIMIT 35 MPH			
	URB COLL				01.850		2	30I	
					01.850	SPUR TO MD 2			
					01.920	SPUR FR MD 2			
					01.970		2	22I	
					02.150		2	24I	7,250
					02.150 CO2334	JONES STATION RD			
					02.320 OP2254	HOYLE LA			
					02.320 CO2254	HOYLE LA			
					02.570	RITCHIE CT			
					02.740	SMITH RD (PVT)			
					02.910 OP656	BALDY AVE			
					03.040	SPUR FR ROUND BAY RD			
					03.050 CO2238	ROUND BAY RD			
					03.300		3	36I	
		UNPROTECTED			03.340		2	24I	
					03.340 CO4572	BRANDYWINE AVE			
					03.350	SPEED LIMIT 30 MPH			
					03.430 CO2333	CYPRESS CREEK RD			
					03.490 CO3641	EVERGREEN RD			

*A,B = UNIMPROVED; C = GRADED & DRAINED; D,E = SOIL, GRAVEL, STONE; F,G = LOW TYPE BITUMINOUS
H,I = HIGH TYPE BITUMINOUS; J = CONCRETE; K = BRICK; L = BLOCK

STATE HIGHWAY ADMINISTRATION OF MARYLAND
HIGHWAY INFORMATION SERVICES DIVISION
DATA SUPPORT GROUP

STATE HIGHWAY LOCATION REFERENCE

COUNTY: ANNE ARUNDEL

DISTRICT: 5

DATE: 12/31/02

ROUTE NUMBER: MD648D CONTINUED
INVENTORY DIRECTION: NORTH
ROUTE NAME: BALTO ANNAPOLIS BLVD

STATE SYSTEM	FUNCTIONAL CLASS	MEDIAN TYPE	ACCESS CONTROL	NHS	MILEPOINT	MILEPOINT DESCRIPTION	MARKED LANES	SURFACE WIDTH/TYPE*	AADT
STATE SECONDARY	R URB COLL	NONE (UNDIV)	NONE	NOT NHS	03.530		2	24I	7,250
					03.530 CO2322	HILLTOP DR (ENT WOODS MEM CHURCH)			
					03.560		2	36I	
					03.610				8,350
					03.610 CO2272	MCKINSEY RD			
					03.610 CO2231	RIGGS AVE			
					03.650		2	24I	
					03.840 CO2214	ADMIRAL RD			
					03.960 CO2214	ADMIRAL RD			
					04.080 CO2211	MARBURY RD			
					04.120		3	41I	
					04.180 MD 2	GOV RITCHIE HWY			

ROUTE NUMBER: MD648E
INVENTORY DIRECTION: NORTH
ROUTE NAME: BALTO ANNAPOLIS BLVD

STATE SYSTEM	FUNCTIONAL CLASS	MEDIAN TYPE	ACCESS CONTROL	NHS	MILEPOINT	MILEPOINT DESCRIPTION	MARKED LANES	SURFACE WIDTH/TYPE*	AADT
STATE SECONDARY	R URB MINOR ART	UNPROTECTED	NONE	NOT NHS	00.000		3	42I	12,425
					00.000 CO4505	JUMPERS HOLE RD (BACK)			
					00.000 MD177	MOUNTAIN RD			
					00.020	SPUR FR MD 177			
					00.040	SPUR TO MD 177			
		NONE (UNDIV)			00.090		3	38I	
		CENTER TLA (UNDIV)			00.180		2	24I	
					00.180	CASTLE HARBOUR WAY			
					00.250 CO1522	CEDARCLIFF DR			
					00.250	CASTLE HARBOUR WAY			
					00.370	SPEED LIMIT 30 MPH			
					00.390 CO1531	HARRIET DR			
					00.520 OP417	FAYWOOD DR			
					00.560 CO1533	KEMPTON RD			
		NONE (UNDIV)			00.720				
					00.720 CO1537	PHYLLIS DR			
					00.720 OP425	SOUTHBRIDGE DR			
					00.820 CO775	HENSON RD			
					00.820 CO4338	CLARA CIR			

*A,B = UNIMPROVED; C = GRADED & DRAINED; D,E = SOIL,GRAVEL,STONE; F,G = LOW TYPE BITUMINOUS
H,I = HIGH TYPE BITUMINOUS; J = CONCRETE; K= BRICK; L = BLOCK

STATE HIGHWAY ADMINISTRATION OF MARYLAND
HIGHWAY INFORMATION SERVICES DIVISION
DATA SUPPORT GROUP

STATE HIGHWAY LOCATION REFERENCE

COUNTY: ANNE ARUNDEL
DISTRICT: 5
DATE: 12/31/02

ROUTE NUMBER: MD648E CONTINUED
INVENTORY DIRECTION: NORTH
ROUTE NAME: BALTO ANNAPOLIS BLVD

STATE SYSTEM	FUNCTIONAL CLASS	MEDIAN TYPE	ACCESS CONTROL	NHS	MILEPOINT	MILEPOINT DESCRIPTION	MARKED LANES	SURFACE WIDTH/TYPE*	AADT
STATE SECONDARY	R	URB MINOR ART	NONE	NOT NHS	00.880 CO774	NORMANDY DR	2	24I	12,425
					00.930 CO777	SCOTT AVE			
					00.950 CO773	BERTRAM DR			
					00.990 CO778	SUMAC RD			
		UNPROTECTED			01.010				
					01.070				18,625
					01.070 CO780	MARLEY STATION RD			
					01.070 CO4237	MARLEY NECK BLVD			
					01.140 CO5721	DAVIS CT			
					01.240 CO781	CEDAR PL			
					01.330 CO426	MARLEY NECK RD			
		CENTER TLA (UNDIV)			01.380				
					01.380 CO760	QUEEN ANNE RD			
					01.440 CO759	MCGUIRK DR			
					01.480 CO757	SUMMIT AVE			
		UNPROTECTED			01.510		4	48I	
					01.510 CO748	HOLLAWAY RD			
					01.510	SPEED LIMIT 35 MPH			
					01.660	STRUC #2074 MARLEY CREEK			
		CURBED			01.710		4	52I	
					01.750	SPUR TO MD 270			
					01.770		4	48I	15,025
					01.770 MD648G	BALTO ANNAPOLIS BLVD			
					01.770 MD270	FURNACE BRANCH RD			
					01.790	SPUR FR MD 270			
					01.820 RP 10- 2	RAMP 2 FR MD 648E TO MD 10			
					01.850 RP 10- 4	RAMP 4 FR MD 10 TO MD 648E			
					01.900 RP 10- 3	RAMP 3 FR MD 648E TO RAMP 2			
					01.970	BEGIN BRIDGE			
					01.990				11,825
					01.990 MD 10	ARUNDEL EXPWY			
					01.990	STRUC #2116			
					01.990 RP 10- 1	RAMP 1 FR MD 10 TO MD 648E			
					01.990 RP 10- 5	RAMP 5 FR MD 10 TO MD 648E			
					01.990 RP 10- 1	RAMP 1 FR MD 10 TO MD 648E			
					02.030	END BRIDGE			
					02.050 RP 10- 5	RAMP 5 FR MD 10 TO MD 648E			

*A,B = UNIMPROVED; C = GRADED & DRAINED; D,E = SOIL,GRAVEL,STONE; F,G = LOW TYPE BITUMINOUS
H,I = HIGH TYPE BITUMINOUS; J = CONCRETE; K = BRICK; L = BLOCK

STATE HIGHWAY ADMINISTRATION OF MARYLAND
HIGHWAY INFORMATION SERVICES DIVISION
DATA SUPPORT GROUP

STATE HIGHWAY LOCATION REFERENCE

COUNTY: ANNE ARUNDEL
DISTRICT: 5
DATE: 12/31/02

ROUTE NUMBER: MD648E CONTINUED
INVENTORY DIRECTION: NORTH
ROUTE NAME: BALTO ANNAPOLIS BLVD

STATE SYSTEM	FUNCTIONAL CLASS	MEDIAN TYPE	ACCESS CONTROL	NHS	MILEPOINT	MILEPOINT DESCRIPTION	MARKED LANES	SURFACE WIDTH/TYPE*	AADT
STATE SECONDARY	R URB MINOR ART	CURBED	NONE	NOT NHS	02.080 RP 10- 7	RAMP 7 FR MD 648E TO RAMP 6	4	48I	11,825
					02.080 RP 10- 8	RAMP 8 FR MD 10 TO MD 648E			
					02.130 RP 10- 6	RAMP 6 FR MD 648E TO MD 10			
					02.180	SPEED LIMIT 30 MPH			
		UNPROTECTED			02.200				
					02.200 CO747	GLENWOOD DR			
					02.200 CO731	PILLSBURY PL			
		NONE (UNDIV)			02.280		2	60I	
					02.280 CO732	BINKEY RD			
					02.330 CO733	CHESTER CIR			
					02.340		2	46I	
					02.340 CO4269	GLEN OAK RD			
					02.450		2	22I	
					02.450 CO728	HARDING RD			
					02.450 CO706	AMBERLY RD			
		UNPROTECTED			02.660				
					02.660 CO667	GLEN RD			
					02.660 OP221	NO NAME			
					02.660	TRAFFIC SIGNAL			
		NONE (UNDIV)			02.810				
					02.810 CO670	KUETHE RD			
					02.970		3	41I	
					02.970 CO671	O ST NE			
					03.040	SPUR FR MD 2			
		CURBED			03.070		3	36I	13,325
					03.070 MD 2	GOV RITCHIE HWY			
					03.100	SPUR FR MD 2			
					03.100	SPUR TO MD 2			
					03.150		4	48I	
					03.150 OP4697	ACCESS RD			
		UNPROTECTED			03.230				
					03.230 CO654	DELAWARE AVE			
					03.290		3	36I	
					03.290 MD 3BU	CRAIN HWY			
					03.330 OP207	PLATZER LA			
		NONE (UNDIV)			03.380		2	36I	
					03.420 CO647	OAK LA NW			

*A,B = UNIMPROVED; C = GRADED & DRAINED; D,E = SOIL, GRAVEL, STONE; F,G = LOW TYPE BITUMINOUS
H,I = HIGH TYPE BITUMINOUS; J = CONCRETE; K = BRICK; L = BLOCK

STATE HIGHWAY ADMINISTRATION OF MARYLAND
HIGHWAY INFORMATION SERVICES DIVISION
DATA SUPPORT GROUP

STATE HIGHWAY LOCATION REFERENCE

COUNTY: ANNE ARUNDEL
DISTRICT: 5
DATE: 12/31/02

ROUTE NUMBER: MD648E CONTINUED
INVENTORY DIRECTION: NORTH
ROUTE NAME: BALTO ANNAPOLIS BLVD

STATE SYSTEM	FUNCTIONAL CLASS	MEDIAN TYPE	ACCESS CONTROL	NHS	MILEPOINT	MILEPOINT DESCRIPTION	MARKED LANES	SURFACE WIDTH/TYPE*	AADT
STATE SECONDARY	R URB MINOR ART	NONE (UNDIV)	NONE	NOT NHS	03.510 CO649	MAPLE LA NW	2	36I	13,325
					03.560 CO650	CHESTNUT LA			
					03.600 CO651	LINDEN LA NW			
					03.640		2	20I	
		UNPROTECTED			03.730		4	44I	
					03.810		4	48I	17,925
					03.810 MD176	DORSEY RD			
					03.810 CO3616	8TH AVE NW			
					03.820	SPEED LIMIT 40 MPH			
		CURBED			04.100				
					04.100 CO534	EASTERN ST			
					04.170 RP 97- 2	RAMP 2 FR MD 648E TO IS 97			
					04.210 RP 97- 3	RAMP 3 FR MD 648E TO RAMP 2			
					04.210 RP 97- 4	RAMP 4 FR RAMP 1 TO MD 648E			
					04.260 RP 97- 1	RAMP 1 FR IS 97 TO MD 648E			
				NOT NHS	04.290				13,225
					04.290 IS 97	NO NAME			
					04.290	STRUC #2060			
					04.290	EXIT #16			
					04.310 RP 97- 7	RAMP 7 FR MD 648E TO IS 97			
					04.360 RP 97- 5	RAMP 5 FR RAMP 8 TO MD 648E			
					04.360 RP 97- 6	RAMP 6 FR MD 648E TO RAMP 7			
					04.380	SPEED LIMIT 30 MPH			
					04.400 RP 97- 8	RAMP 8 FR MD 3 TO MD 648E			
					04.430		2	48I	
					04.500 CO572	BREMER DR			
		NONE (UNDIV)			04.560		2	24I	
					04.560 CO571	WELLS AVE			
					04.580 CO199	BROADVIEW BLVD			
					04.640 CO569	FERDINAND AVE			
					04.810 CO554	FERNDALE RD			
					04.850 CO241	OAKLEIGH AVE			
					04.940		2	25I	
					04.940 CO242	WELLHAM AVE			
					05.030 CO240	EUGENIA AVE			
					05.090 CO239	FERNDALE AVE			
					05.100		2	24I	14,025

*A,B = UNIMPROVED; C = GRADED & DRAINED; D,E = SOIL, GRAVEL, STONE; F,G = LOW TYPE BITUMINOUS
H,I = HIGH TYPE BITUMINOUS; J = CONCRETE; K = BRICK; L = BLOCK

STATE HIGHWAY ADMINISTRATION OF MARYLAND
HIGHWAY INFORMATION SERVICES DIVISION
DATA SUPPORT GROUP

STATE HIGHWAY LOCATION REFERENCE

COUNTY: ANNE ARUNDEL

DISTRICT: 5

DATE: 12/31/02

ROUTE NUMBER: MD648E CONTINUED

INVENTORY DIRECTION: NORTH

ROUTE NAME: BALTO ANNAPOLIS BLVD

STATE SYSTEM	FUNCTIONAL CLASS	MEDIAN TYPE	ACCESS CONTROL	NHS	MILEPOINT	MILEPOINT DESCRIPTION	MARKED LANES	SURFACE WIDTH/TYPE*	AADT
STATE SECONDARY	R URB MINOR ART	NONE (UNDIV)	NONE	NOT NHS	05.100 CO198	ORCHARD RD	2	24I	14,025
					05.100 CO562	HOLLINS FERRY RD			
					05.170 CO227	5TH AVE			
					05.210	CHRISTES CT			
					05.230 CO3865	4TH AVE			
					05.290 CO3974	WINDY HILL LA			
					05.340 CO218	2ND AVE			
					05.340 CO5490	LINDALE WOODS AVE			
					05.420		2	34I	
					05.420 CO217	1ST AVE E&W			
					05.460 CO221	WILLOWDALE AVE			
					05.500		2	24I	
					05.500 CO5118	CEDAR TREE RD			
					05.570 CO5745	SANDY RIDGE DR			
					05.640 CO225	MAGNOLIA AVE			
					05.640 CO223	BIRCH AVE			
					05.680	SPEED LIMIT 40 MPH			
					05.880		4	44I	
					05.880 CO9006	W ORDNANCE RD RELOC			
					05.980 CO185	EDGEWOOD RD			
					06.070 CO273	FURNACE BRANCH RD			
					06.160 CO4235	SCHULAMAR RD			
					06.210 CO165	ARMISTEAD ST			
					06.240	SPUR FR MD 169			
		CURBED			06.260		4	48I	19,325
					06.260 MD169	W MAPLE RD			
					06.270	SPUR TO MD 169			
					06.300 RP695- 4	RAMP 4 FR MD 648E TO IS 695			
					06.330 RP695- 6	RAMP 6 FR IS 695 TO MD 648E			
					06.350 RP695- 3	RAMP 3 FR RAMP 6 TO MD 648E			
					06.350 RP695- 5	RAMP 5 FR MD 648E TO RAMP 4			
					06.400	BEGIN BRIDGE			
					06.430				16,225
					06.430 IS695	BALTO BELTWAY			
					06.430	STRUC #2057			
					06.430	EXIT #5			
					06.430 RP 97- 6	RAMP 6 FR IS 695 TO IS 97			

*A,B = UNIMPROVED; C = GRADED & DRAINED; D,E = SOIL,GRAVEL,STONE; F,G = LOW TYPE BITUMINOUS
H,I = HIGH TYPE BITUMINOUS; J = CONCRETE; K= BRICK; L = BLOCK

STATE HIGHWAY ADMINISTRATION OF MARYLAND
HIGHWAY INFORMATION SERVICES DIVISION
DATA SUPPORT GROUP

STATE HIGHWAY LOCATION REFERENCE

COUNTY: ANNE ARUNDEL
DISTRICT: 5
DATE: 12/31/02

ROUTE NUMBER: MD648E CONTINUED
INVENTORY DIRECTION: NORTH
ROUTE NAME: BALTO ANNAPOLIS BLVD

STATE SYSTEM	FUNCTIONAL CLASS	MEDIAN TYPE	ACCESS CONTROL	NHS	MILEPOINT	MILEPOINT DESCRIPTION	MARKED LANES	SURFACE WIDTH/TYPE*	AADT
STATE SECONDARY	R URB MINOR ART	CURBED	NONE	NOT NHS	06.430 RP695- 1	RAMP 1 FR MD 648E TO IS 695	4	48I	16,225
					06.460	END BRIDGE			
					06.520 RP695- 1	RAMP 1 FR MD 648E TO IS 695			
					06.530 RP695- 8	RAMP 8 FR MD 648E TO RAMP 1			
					06.530 CO 79	LYNVUE RD			
					06.540 RP695- 7	RAMP 7 FR RAMP 2 TO MD 648E			
					06.560 RP695- 2	RAMP 2 FR IS 695 TO MD 648E			
		NONE (UNDIV)			06.590 CO 80	WANDA RD			
					06.650		4	44I	
					06.660 CO164	HAMMONDS LA			
					06.660 CO4396	GROVE RIDGE CT			
					06.730	HILLVIEW DR			
					06.750		2	24I	
					06.930	SPEED LIMIT 30 MPH			
					06.950		4	40I	
					07.030	SPUR FR MD 170			
					07.050		2	24I	12,625
					07.050 MD170	CAMP MEADE RD/BELLE GROVE RD			
					07.070	SPUR FR MD 170			
					07.160	R/R #B&A 845 060 U			
					07.180 CO 81	BOULEVARD PL			
					07.210 CO 94	LAKE FRONT DR			
					07.530				12,325
					07.530 CO117	SHENANDOAH AVE			
					07.530 MD168	NURSERY RD			
					07.610	SPEED LIMIT 40 MPH			
					07.790	BEGIN BRIDGE			
					07.830	STRUC #2056 PATAPSCO RIVER			
					07.830	BALTIMORE CO/L			

ROUTE NUMBER: MD648F
INVENTORY DIRECTION: NORTH
ROUTE NAME: BALTO ANNAPOLIS BLVD

STATE SYSTEM	FUNCTIONAL CLASS	MEDIAN TYPE	ACCESS CONTROL	NHS	MILEPOINT	MILEPOINT DESCRIPTION	MARKED LANES	SURFACE WIDTH/TYPE*	AADT
STATE SECONDARY	R URB LOCAL	NONE (UNDIV)	NONE	NOT NHS	00.000		2	22I	975
					00.000 US 50	BLUE STAR MEMORIAL HWY			

*A,B = UNIMPROVED; C = GRADED & DRAINED; D,E = SOIL, GRAVEL, STONE; F,G = LOW TYPE BITUMINOUS
H,I = HIGH TYPE BITUMINOUS; J = CONCRETE; K = BRICK; L = BLOCK

STATE HIGHWAY LOCATION REFERENCE

COUNTY: ANNE ARUNDEL
DISTRICT: 5
DATE: 12/31/02

ROUTE NUMBER: MD648F CONTINUED
INVENTORY DIRECTION: NORTH
ROUTE NAME: BALTO ANNAPOLIS BLVD

STATE SYSTEM	FUNCTIONAL CLASS	MEDIAN TYPE	ACCESS CONTROL	NHS	MILEPOINT	MILEPOINT DESCRIPTION	MARKED LANES	SURFACE WIDTH/TYPE*	AADT
STATE SECONDARY	R URB LOCAL	NONE (UNDIV)	NONE	NOT NHS	00.040	SPEED LIMIT 30 MPH	2	22I	975
					00.370 CO5039	OLD STURBRIDGE RD			
		CURBED			00.420		2	24I	
					00.560		2	36I	
					00.560	SPUR FR MD 2			
					00.610 MD 2	GOV RITCHIE HWY			

ROUTE NUMBER: MD648G
INVENTORY DIRECTION: NORTH
ROUTE NAME: BALTO ANNAPOLIS BLVD

STATE SYSTEM	FUNCTIONAL CLASS	MEDIAN TYPE	ACCESS CONTROL	NHS	MILEPOINT	MILEPOINT DESCRIPTION	MARKED LANES	SURFACE WIDTH/TYPE*	AADT
STATE SECONDARY	R URB LOCAL	NONE (UNDIV)	NONE	NOT NHS	00.000		2	24I	0
					00.000 MD270	FURNACE BRANCH RD (BACK)			
					00.000 MD648E	BALTO ANNAPOLIS BLVD			
					00.050		2	24H	
					00.050 MD648I	MCGIVNEY WAY			
					00.100		2	28G	
					00.130	ROAD END			

ROUTE NUMBER: MD648H
INVENTORY DIRECTION: NORTH
ROUTE NAME: BALTO ANNAPOLIS BLVD

STATE SYSTEM	FUNCTIONAL CLASS	MEDIAN TYPE	ACCESS CONTROL	NHS	MILEPOINT	MILEPOINT DESCRIPTION	MARKED LANES	SURFACE WIDTH/TYPE*	AADT
STATE SECONDARY	R URB MINOR ART	NONE (UNDIV)	NONE	NOT NHS	00.000		3	36I	15,850
					00.000 CO2150	WHITE RD (BACK)			
					00.000 MD 2	GOV RITCHIE HWY			
					00.020	SPUR FR MD 2			
					00.060	SPEED LIMIT 40 MPH			
					00.110	STRUC #2188 CATTAIL CREEK			
					00.220		2	24I	
					00.220 MD648AA	ASBURY DR			
					00.290		2	36I	
					00.290 CO3667	SIMMONS LA			
					00.290 CO2136	BERRYWOOD DR			
					00.380 CO5473	TARKS LA			

*A,B = UNIMPROVED; C = GRADED & DRAINED; D,E = SOIL, GRAVEL, STONE; F,G = LOW TYPE BITUMINOUS
H,I = HIGH TYPE BITUMINOUS; J = CONCRETE; K = BRICK; L = BLOCK

STATE HIGHWAY ADMINISTRATION OF MARYLAND
HIGHWAY INFORMATION SERVICES DIVISION
DATA SUPPORT GROUP

STATE HIGHWAY LOCATION REFERENCE

COUNTY: ANNE ARUNDEL

DISTRICT: 5

DATE: 12/31/02

ROUTE NUMBER: MD648H CONTINUED

INVENTORY DIRECTION: NORTH

ROUTE NAME: BALTO ANNAPOLIS BLVD

STATE SYSTEM	FUNCTIONAL CLASS	MEDIAN TYPE	ACCESS CONTROL	NHS	MILEPOINT	MILEPOINT DESCRIPTION	MARKED LANES	SURFACE WIDTH/TYPE*	AADT
STATE SECONDARY	R URB MINOR ART	NONE (UNDIV)	NONE	NOT NHS	00.420		2	24I	15,850
					00.450 OP646	ODEN RD			
					00.460 CO4880	WILLETT DR			
					00.480 CO2146	HILL RD			
					00.630 CO2147	DENNIS RD			
					00.670 CO2131	LOWER MAGOTHY BEACH RD			
					00.860 CO4130	LAGUNA CIR			
					00.860 CO5472	BOLDEN CT			
					01.100 CO2126	RIVERDALE RD			
					01.120 CO3625	MCQUAY RD			
					01.190 CO2130	PERTCH RD			
					01.280 CO5200	OLD MAGOTHY BRIDGE RD			
					01.320 CO4303	OLD EARLEIGH HEIGHTS RD			
					01.380				5,350
					01.380 CO2041	MAGOTHY BRIDGE RD			
					01.470	JULIAS LA (PVT)			
					01.520	JULIAS LA (PVT)			
					01.630	KEEDYS LA (PVT)			
					01.700 CO2105	ULLMAN RD			
					01.980 CO2069	PASADENA RD			
					01.980 CO1607	CATHERINE AVE			
					02.100 OP5251	FAWN AVE			
					02.160 CO3623	DRUID HILL AVE			
					02.320 CO2057	OLD MILL RD			
NAME: WATERFORD RD					02.390 MD915	BALTO ANNAPOLIS BLVD			
					02.600	WIRTH HARE DR (PVT)			
					02.750	BEGIN BRIDGE			
					02.770 MD100	NO NAME (EB/L)			
					02.770	STRUC #2104			
					02.780	END BRIDGE			
					02.790	BEGIN BRIDGE			
					02.810	MD 100 (WB/L)			
					02.810	STRUC #2105			
					02.830	END BRIDGE			
		UNPROTECTED			02.850				
					02.970 CO4710	PINEWOOD DR			
					02.970 CO6117	NORTH STAR DR			

*A,B = UNIMPROVED; C = GRADED & DRAINED; D,E = SOIL, GRAVEL, STONE; F,G = LOW TYPE BITUMINOUS
H,I = HIGH TYPE BITUMINOUS; J = CONCRETE; K = BRICK; L = BLOCK

STATE HIGHWAY LOCATION REFERENCE

COUNTY: ANNE ARUNDEL

DISTRICT: 5

DATE: 12/31/02

ROUTE NUMBER: MD648H CONTINUED

INVENTORY DIRECTION: NORTH

ROUTE NAME: WATERFORD RD

STATE SYSTEM	FUNCTIONAL CLASS	MEDIAN TYPE	ACCESS CONTROL	NHS	MILEPOINT	MILEPOINT DESCRIPTION	MARKED LANES	SURFACE WIDTH/TYPE*	AADT
STATE SECONDARY	R URB MINOR ART	NONE (UNDIV)	NONE	NOT NHS	03.070		2	24I	5,350
					03.390		2	30I	
					03.450		2	40I	
					03.490 MD177	MOUNTAIN RD			
					03.490 CO1546	SOLLEY RD (AHEAD)			

ROUTE NUMBER: MD648I

INVENTORY DIRECTION: EAST

ROUTE NAME: MCGIVNEY WAY

STATE SYSTEM	FUNCTIONAL CLASS	MEDIAN TYPE	ACCESS CONTROL	NHS	MILEPOINT	MILEPOINT DESCRIPTION	MARKED LANES	SURFACE WIDTH/TYPE*	AADT
STATE SECONDARY	R URB LOCAL	NONE (UNDIV)	NONE	NOT NHS	00.000		2	26I	0
					00.000 MD648G	BALTO ANNAPOLIS BLVD			
					00.130	ROAD END			

ROUTE NUMBER: MD652

INVENTORY DIRECTION: NORTH

ROUTE NAME: OLD TELEGRAPH RD

STATE SYSTEM	FUNCTIONAL CLASS	MEDIAN TYPE	ACCESS CONTROL	NHS	MILEPOINT	MILEPOINT DESCRIPTION	MARKED LANES	SURFACE WIDTH/TYPE*	AADT
STATE SECONDARY	R URB LOCAL	NONE (UNDIV)	NONE	NOT NHS	00.000		2	24I	4,850
					00.000	CUL DE SAC			
					00.090	SMITHS RD (PVT)			
					00.130 CO5363	MERRIWEATHER WAY			
					00.230 CO908	QUEENSTOWN RD			
					00.550 CO4853	CABOVER DR			
					00.660		2	44I	
					00.680	SPUR TO MD 176			
					00.690 MD176	DORSEY RD			

ROUTE NUMBER: MD665

INVENTORY DIRECTION: EAST

ROUTE NAME: ARIS T ALLEN BLVD

STATE SYSTEM	FUNCTIONAL CLASS	MEDIAN TYPE	ACCESS CONTROL	NHS	MILEPOINT	MILEPOINT DESCRIPTION	MARKED LANES	SURFACE WIDTH/TYPE*	AADT
STATE PRIMARY	R URB FRWY EXPWY	POSITIVE BARRIER	FULL	NOT NHS	00.000		4	48I	64,650
					00.000 RP595-10	RAMP 10 FR IS 595 TO IS 595			

*A,B = UNIMPROVED; C = GRADED & DRAINED; D,E = SOIL, GRAVEL, STONE; F,G = LOW TYPE BITUMINOUS
H,I = HIGH TYPE BITUMINOUS; J = CONCRETE; K = BRICK; L = BLOCK

STATE HIGHWAY ADMINISTRATION OF MARYLAND
HIGHWAY INFORMATION SERVICES DIVISION
DATA SUPPORT GROUP

STATE HIGHWAY LOCATION REFERENCE

COUNTY: ANNE ARUNDEL
DISTRICT: 5
DATE: 12/31/02

ROUTE NUMBER: MD665 CONTINUED
INVENTORY DIRECTION: EAST
ROUTE NAME: ARIS T ALLEN BLVD

STATE SYSTEM	FUNCTIONAL CLASS	MEDIAN TYPE	ACCESS CONTROL	NHS	MILEPOINT	MILEPOINT DESCRIPTION	MARKED LANES	SURFACE WIDTH/TYPE*	AADT
STATE PRIMARY	R URB FRWY EXPWY	POSITIVE BARRIER	FULL	NOT NHS	00.000 RP595-11	RAMP 11 FR IS 595 TO IS 595	4	48I	64,650
					00.000	EXIT #22			
					00.210	SPEED LIMIT 50 MPH			
					00.270 RP595- 7	RAMP 7 FR IS 595 TO MD 665			
					00.270	STRUC #2161			
					00.500 RP595- 7	RAMP 7 FR IS 595 TO MD 665			
		CURBED			00.680				
					00.750 RP595- 9	RAMP 9 FR MD 665 TO IS 595			
					00.770 RP665- 3	RAMP 3 FR MD 665 TO RIVA RD			
					00.830 RP665- 8	RAMP 8 FR RIVA RD TO MD 665			
					00.930 CO2749	RIVA RD			
					00.930	STRUC #2164			
			PARTIAL		01.060				
					01.060 RP665- 7	RAMP 7 FR MD 665 TO RIVA RD			
					01.080 RP665- 4	RAMP 4 FR RIVA RD TO MD 665			
					01.140	SPEED LIMIT 55 MPH			
					01.270 CO5514	ANNAPOLIS HARBOR CENTER DR			
					01.340 RP665- 3	RAMP 3 FR MD 665 TO MD 2			
					01.440 RP665- 8	RAMP 8 FR MD 2 TO MD 665			
		UNPROTECTED			01.500				
					01.520 RP665- 5	RAMP 5 FR MD 2 TO MD 665			
STATE SECONDARY					01.560				
					01.560 MD 2	SOLOMONS ISLAND RD			
					01.560	STRUC #2165			
					01.630 RP665- 1	RAMP 1 FR MD 2 TO MD 665			
					01.680 RP665- 4	RAMP 4 FR MD 2 TO MD 665			
					01.720		4	52I	
					01.720 RP665- 2	RAMP 2 FR MD 665 TO MD 2			
					01.780	SPEED LIMIT 50 MPH			
					01.850	STRUC #2199 CHURCH CREEK			
					01.950 MD665A	VINEYARD RD			
					01.950	IN CORP LMTS ANNAPOLIS			
					02.030 MD665B	NO NAME			
		CURBED			02.430		5	64I	
					02.450	SPEED LIMIT 40 MPH			
					02.550 MD665C	CHINQUAPIN ROUND RD			
					02.620 MU1870	LOUIS DR			

*A,B = UNIMPROVED; C = GRADED & DRAINED; D,E = SOIL, GRAVEL, STONE; F,G = LOW TYPE BITUMINOUS
H,I = HIGH TYPE BITUMINOUS; J = CONCRETE; K = BRICK; L = BLOCK

STATE HIGHWAY LOCATION REFERENCE

COUNTY: ANNE ARUNDEL
DISTRICT: 5
DATE: 12/31/02

ROUTE NUMBER: MD665 CONTINUED
INVENTORY DIRECTION: EAST
ROUTE NAME: ARIS T ALLEN BLVD

STATE SYSTEM	FUNCTIONAL CLASS	MEDIAN TYPE	ACCESS CONTROL	NHS	MILEPOINT	MILEPOINT DESCRIPTION	MARKED LANES	SURFACE WIDTH/TYPE*	AADT
STATE SECONDARY	U URB FRWY EXPWY	CURBED	PARTIAL	NOT NHS	02.680 MU441	BYWATER RD	5	64I	64,650
					02.680 CO5464	FOREST DR (AHEAD)			

ROUTE NUMBER: MD665A
INVENTORY DIRECTION: SOUTH
ROUTE NAME: VINEYARD RD

STATE SYSTEM	FUNCTIONAL CLASS	MEDIAN TYPE	ACCESS CONTROL	NHS	MILEPOINT	MILEPOINT DESCRIPTION	MARKED LANES	SURFACE WIDTH/TYPE*	AADT
STATE SECONDARY	R URB LOCAL	NONE (UNDIV)	NONE	NOT NHS	00.000		2	28I	99
					00.000 MD665	ARIS T ALLEN BLVD			
					00.050 OP971	VINEYARD RD (AHEAD)			

ROUTE NUMBER: MD665B
INVENTORY DIRECTION: NORTH
ROUTE NAME: NO NAME

STATE SYSTEM	FUNCTIONAL CLASS	MEDIAN TYPE	ACCESS CONTROL	NHS	MILEPOINT	MILEPOINT DESCRIPTION	MARKED LANES	SURFACE WIDTH/TYPE*	AADT
STATE SECONDARY	U URB LOCAL	NONE (UNDIV)	NONE	NOT NHS	00.000		2	28I	99
					00.000 MD665	ARIS T ALLEN BLVD			
					00.070 OP5173	NO NAME			

ROUTE NUMBER: MD665C
INVENTORY DIRECTION: NORTH
ROUTE NAME: CHINQUAPIN ROUND RD

STATE SYSTEM	FUNCTIONAL CLASS	MEDIAN TYPE	ACCESS CONTROL	NHS	MILEPOINT	MILEPOINT DESCRIPTION	MARKED LANES	SURFACE WIDTH/TYPE*	AADT
STATE SECONDARY	U URB MINOR ART	CURBED	NONE	NOT NHS	00.000		4	48I	7,379
					00.000 MD665	ARIS T ALLEN BLVD			
					00.030	SPUR FR MD 665			
					00.030	SPUR TO MD 665			
	URB COLL	CENTER TLA (UNDIV)			00.090		2	30I	
					00.090 MU1070	FAIRFAX RD			
					00.140 MU650	CHINQUAPIN ROUND RD (AHEAD)			

*A,B = UNIMPROVED; C = GRADED & DRAINED; D,E = SOIL, GRAVEL, STONE; F,G = LOW TYPE BITUMINOUS
H,I = HIGH TYPE BITUMINOUS; J = CONCRETE; K = BRICK; L = BLOCK

STATE HIGHWAY ADMINISTRATION OF MARYLAND
HIGHWAY INFORMATION SERVICES DIVISION
DATA SUPPORT GROUP

STATE HIGHWAY LOCATION REFERENCE

COUNTY: ANNE ARUNDEL
DISTRICT: 5
DATE: 12/31/02

ROUTE NUMBER: MD665E
INVENTORY DIRECTION: NORTH
ROUTE NAME: GRAND OAK DR

STATE SYSTEM	FUNCTIONAL CLASS	MEDIAN TYPE	ACCESS CONTROL	NHS	MILEPOINT	MILEPOINT DESCRIPTION	MARKED LANES	SURFACE WIDTH/TYPE*	AADT
STATE SECONDARY	R URB LOCAL	NONE (UNDIV)	NONE	NOT NHS	00.000		2	30I	99
					00.000 CO2851	WILELINOR DR			
					00.060 MD665F	PYTHIAN DR			
					00.090 MD 2	SOLOMONS ISLAND RD			
					00.090 RP665- 3	RAMP 3 FR MD 665 TO MD 2			

ROUTE NUMBER: MD665F
INVENTORY DIRECTION: NORTH
ROUTE NAME: PYTHIAN DR

STATE SYSTEM	FUNCTIONAL CLASS	MEDIAN TYPE	ACCESS CONTROL	NHS	MILEPOINT	MILEPOINT DESCRIPTION	MARKED LANES	SURFACE WIDTH/TYPE*	AADT
STATE SECONDARY	R URB LOCAL	NONE (UNDIV)	NONE	NOT NHS	00.000		2	30I	99
					00.000 MD665E	GRAND OAK DR			
					00.040		2	20I	
					00.070		2	16I	
					00.190	ROAD END			

ROUTE NUMBER: MD672
INVENTORY DIRECTION: EAST
ROUTE NAME: GREENBURY POINT RD

STATE SYSTEM	FUNCTIONAL CLASS	MEDIAN TYPE	ACCESS CONTROL	NHS	MILEPOINT	MILEPOINT DESCRIPTION	MARKED LANES	SURFACE WIDTH/TYPE*	AADT
STATE SECONDARY	R URB COLL	NONE (UNDIV)	NONE	NOT NHS	00.000		2	28I	8,199
					00.000 MD648A	BALTO ANNAPOLIS BLVD (BACK)			
					00.010 CO2543	KENWOOD RD			
					00.050		2	22I	
					00.120 GV 42	KINKAID RD			
					00.140	SPUR FR KINKAID RD			
					00.170	SPEED LIMIT 30 MPH			
					00.190 GV 49	GREENBURY POINT RD (AHEAD)			

ROUTE NUMBER: MD677
INVENTORY DIRECTION: EAST
ROUTE NAME: ODENTON RD

STATE SYSTEM	FUNCTIONAL CLASS	MEDIAN TYPE	ACCESS CONTROL	NHS	MILEPOINT	MILEPOINT DESCRIPTION	MARKED LANES	SURFACE WIDTH/TYPE*	AADT
STATE SECONDARY	R URB COLL	NONE (UNDIV)	NONE	NOT NHS	00.000		2	36I	7,950

*A,B = UNIMPROVED; C = GRADED & DRAINED; D,E = SOIL, GRAVEL, STONE; F,G = LOW TYPE BITUMINOUS
H,I = HIGH TYPE BITUMINOUS; J = CONCRETE; K = BRICK; L = BLOCK

STATE HIGHWAY LOCATION REFERENCE

COUNTY: ANNE ARUNDEL
DISTRICT: 5
DATE: 12/31/02

ROUTE NUMBER: MD677 CONTINUED
INVENTORY DIRECTION: EAST
ROUTE NAME: ODENTON RD

STATE SYSTEM	FUNCTIONAL CLASS	MEDIAN TYPE	ACCESS CONTROL	NHS	MILEPOINT	MILEPOINT DESCRIPTION	MARKED LANES	SURFACE WIDTH/TYPE*	AADT
STATE SECONDARY	R URB COLL	NONE (UNDIV)	NONE	NOT NHS	00.000 CO4645	ODENTON RD (BACK)	2	36I	7,950
					00.000 CO5496	PINEY ORCHARD PKWY			
					00.070		2	20I	
					00.070 CO1035	SARRENTO AVE			
					00.120 CO1121	MONTEREY AVE			
					00.230		2	22I	
					00.320 CO1031	OAKTON RD			
					00.360	STONEY HILL CT			
					00.430		2	20I	
					00.430 CO1101	KING MALCOLM AVE			
					00.500 CO1100	BRUCE AVE			
					00.530 OP348	NO NAME			
					00.740 CO1091	HOLIDAY ST			
					00.800		2	33I	
					00.800 CO1092	GREENWOOD ST			
					00.850		2	36I	
					00.900	SPUR FR MD 175			
					00.940 MD175	ANNAPOLIS RD			
					00.940 CO1097	HIGGINS DR			
					00.940 MD 32AA	SAPPINGTON STATION RD (AHEAD)			

ROUTE NUMBER: IS695
INVENTORY DIRECTION: NORTH
ROUTE NAME: BALTO BELTWAY

STATE SYSTEM	FUNCTIONAL CLASS	MEDIAN TYPE	ACCESS CONTROL	NHS	MILEPOINT	MILEPOINT DESCRIPTION	MARKED LANES	SURFACE WIDTH/TYPE*	AADT
STATE PRIMARY	R URB INTERSTATE	POSITIVE BARRIER	FULL	NHS	00.000		4	48J	89,150
					00.000 MD695	BALTO BELTWAY (BACK)			
					00.000 RP 97- 7	RAMP 7 FR IS 695 TO IS 97			
					00.000 RP 97- 4	RAMP 4 FR IS 97 TO IS 695			
					00.130 IS 97	NO NAME			
					00.130	STRUC #2004			
					00.130	EXIT #4			
					00.310 RP 97- 6	RAMP 6 FR IS 695 TO IS 97			
					00.310 RP 97- 1	RAMP 1 FR IS 97 TO IS 695			
					00.310	STRUC #2135			
					00.440 RP695- 2	RAMP 2 FR IS 695 TO MD 648E			

*A,B = UNIMPROVED; C = GRADED & DRAINED; D,E = SOIL,GRAVEL,STONE; F,G = LOW TYPE BITUMINOUS
H,I = HIGH TYPE BITUMINOUS; J = CONCRETE; K= BRICK; L = BLOCK

STATE HIGHWAY ADMINISTRATION OF MARYLAND
HIGHWAY INFORMATION SERVICES DIVISION
DATA SUPPORT GROUP

STATE HIGHWAY LOCATION REFERENCE

COUNTY: ANNE ARUNDEL

DISTRICT: 5

DATE: 12/31/02

ROUTE NUMBER: IS695 CONTINUED

INVENTORY DIRECTION: NORTH

ROUTE NAME: BALTO BELTWAY

STATE SYSTEM	FUNCTIONAL CLASS	MEDIAN TYPE	ACCESS CONTROL	NHS	MILEPOINT	MILEPOINT DESCRIPTION	MARKED LANES	SURFACE WIDTH/TYPE*	AADT
STATE PRIMARY	R URB INTERSTATE	POSITIVE BARRIER	FULL	NHS	00.580		6	72J	133,350
					00.580 RP 97- 1	RAMP 1 FR IS 97 TO IS 695			
					00.620 RP695- 4	RAMP 4 FR MD 648E TO IS 695			
		UNPROTECTED			00.760		7	84I	129,450
					00.760 MD648E	BALTO ANNAPOLIS BLVD			
					00.760	STRUC #2057			
					00.760	EXIT #5			
					00.770 RP 97- 6	RAMP 6 FR IS 695 TO IS 97			
					00.770 RP695- 1	RAMP 1 FR MD 648E TO IS 695			
					00.850 RP695- 6	RAMP 6 FR IS 695 TO MD 648E			
					00.850	SPEED LIMIT 55 MPH			
					01.150 RP695- 1	RAMP 1 FR MD 170 TO IS 695			
					01.200 RP695- 3	RAMP 3 FR IS 695 TO MD 170			
					01.210	BEGIN BRIDGE			
					01.240				139,793
					01.240 MD170	CAMP MEADE RD			
					01.240	STRUC #2092			
					01.240	EXIT #6			
					01.280	R/R #B&A 845 059 A			
		POSITIVE BARRIER			01.290	END BRIDGE			
					01.330		6	72I	
					01.330 RP695- 8	RAMP 8 FR MD 170 TO IS 695			
					01.410 RP695- 6	RAMP 6 FR IS 695 TO MD 170			
					01.500	ATR STATION #0075 (CHART)			
					01.880 RP695- 2	RAMP 2 FR IS 695 TO MD 295			
					01.880 RP695- 4	RAMP 4 FR MD 295 TO IS 695			
					01.990 RP695- 1	RAMP 1 FR MD 295 TO IS 695			
					02.020 RP695- 3	RAMP 3 FR IS 695 TO MD 295			
					02.060				132,750
					02.060 MD295	BALTIMORE WASHINGTON PKWY			
					02.060	STRUC #2003			
					02.060	STRUC #2099			
					02.060	EXIT #7			
					02.100 RP695- 7	RAMP 7 FR IS 695 TO MD 295			
					02.120 RP695- 5	RAMP 5 FR MD 295 TO IS 695			
					02.220 RP695- 6	RAMP 6 FR IS 695 TO MD 295			
					02.220 RP695- 8	RAMP 8 FR MD 295 TO IS 695			

*A,B = UNIMPROVED; C = GRADED & DRAINED; D,E = SOIL, GRAVEL, STONE; F,G = LOW TYPE BITUMINOUS
H,I = HIGH TYPE BITUMINOUS; J = CONCRETE; K = BRICK; L = BLOCK

STATE HIGHWAY ADMINISTRATION OF MARYLAND
HIGHWAY INFORMATION SERVICES DIVISION
DATA SUPPORT GROUP

STATE HIGHWAY LOCATION REFERENCE

COUNTY: ANNE ARUNDEL

DISTRICT: 5

DATE: 12/31/02

ROUTE NUMBER: IS695 CONTINUED

INVENTORY DIRECTION: NORTH

ROUTE NAME: BALTO BELTWAY

STATE SYSTEM	FUNCTIONAL CLASS	MEDIAN TYPE	ACCESS CONTROL	NHS	MILEPOINT	MILEPOINT DESCRIPTION	MARKED LANES	SURFACE WIDTH/TYPE*	AADT
STATE PRIMARY	R URB INTERSTATE	POSITIVE BARRIER	FULL	NHS	02.340	STRUC #2138 TRIB OF PATAPSCO RIVER	6	72I	132,750
					02.440 MD168	NURSERY RD			
					02.440	STRUC #2002			
					02.440	EXIT #8			
					02.470 RP695- 1	RAMP 1 FR IS 695 TO MD 969A			
					02.580 RP695- 7	RAMP 7 FR HAMMONDS FERRY RD TO IS 695			
					02.620 RP695- 2	RAMP 2 FR MD 969A TO IS 695			
					02.750 RP695- 8	RAMP 8 FR IS 695 TO HAMMONDS FERRY RD			
					02.750	VARIABLE MESSAGE SIGN #501			
					02.790	BEGIN BRIDGE			
					02.850				131,450
					02.850 CO 17	HAMMONDS FERRY RD			
					02.920	STRUC #2001 PATAPSCO RIVER			
					02.920	BALTIMORE CO/L			

ROUTE NUMBER: MD695

INVENTORY DIRECTION: NORTH

ROUTE NAME: BALTO BELTWAY

STATE SYSTEM	FUNCTIONAL CLASS	MEDIAN TYPE	ACCESS CONTROL	NHS	MILEPOINT	MILEPOINT DESCRIPTION	MARKED LANES	SURFACE WIDTH/TYPE*	AADT
STATE PRIMARY	R URB FRWY EXPWY	POSITIVE BARRIER	FULL	NHS	00.000		4	48J	41,550
					00.000	BALTO CITY LINE			
					00.000	STRUC #BCZ001 CURTIS CREEK			
					00.160	R/R #CSX 141 350 F			
					00.160 MD710	EAST ORDNANCE RD			
		UNPROTECTED			00.210				
					00.210	END BRIDGE			
					00.350	CROSSOVER			
					00.440 RP 10- 4	RAMP 4 FR MD 10 TO MD 695			
					00.440 RP 10- 2	RAMP 2 FR MD 695 TO RAMP 1			
					00.520	CROSS OVER			
					00.600		4	48I	
					00.760				67,750
					00.760	END TOLL MAINTENANCE			
					00.760	BEGIN STATE MAINTENANCE			
					00.760 MD 10	ARUNDEL EXPWY			
					00.760	STRUC #AAZ010			

*A,B = UNIMPROVED; C = GRADED & DRAINED; D,E = SOIL, GRAVEL, STONE; F,G = LOW TYPE BITUMINOUS
H,I = HIGH TYPE BITUMINOUS; J = CONCRETE; K = BRICK; L = BLOCK

STATE HIGHWAY ADMINISTRATION OF MARYLAND
HIGHWAY INFORMATION SERVICES DIVISION
DATA SUPPORT GROUP

STATE HIGHWAY LOCATION REFERENCE

COUNTY: ANNE ARUNDEL

DISTRICT: 5

DATE: 12/31/02

ROUTE NUMBER: MD695 CONTINUED

INVENTORY DIRECTION: NORTH

ROUTE NAME: BALTO BELTWAY

STATE SYSTEM	FUNCTIONAL CLASS	MEDIAN TYPE	ACCESS CONTROL	NHS	MILEPOINT	MILEPOINT DESCRIPTION	MARKED LANES	SURFACE WIDTH/TYPE*	AADT
STATE PRIMARY	R URB FRWY EXPWY	UNPROTECTED	FULL	NHS	00.760	EXIT #2	4	48I	67,750
					00.760 RP 10- 1	RAMP 1 FR MD 10 TO MD 695			
					00.830	INTERSTATE MILE MARKER 1.0			
					00.910 RP 10- 7	RAMP 7 FR MD 695 TO MD 10			
					00.930	MD 10 (SB/L)			
					00.930	STRUC #AAZ009			
					00.930 RP 10- 7	RAMP 7 FR MD 695 TO MD 10			
		POSITIVE BARRIER			01.089				
					01.089	CROSSOVER			
					01.200	STRUC #2166 CABIN BRANCH			
					01.290 RP 10- 6	RAMP 6 FR MD 695 TO MD 10			
					01.490		5	48I	
					01.490 RP 10- 1	RAMP 1 FR MD 10 TO MD 695			
					01.630 RP695- 3	RAMP 3 FR MD 695 TO MD 711			
					01.670		5	60I	89,150
					01.670 MD 2	GOV RITCHIE HWY			
					01.670	STRUC #2093			
					01.670	EXIT #3A			
					01.772		6	72I	
					01.900 RP695- 8	RAMP 8 FR MD 2 TO MD 695			
					01.910 RP695- 5	RAMP 5 FR MD 2 TO MD 695			
					01.950		5	60I	
					02.070	VARIABLE MESSAGE SIGN #509 (SB/L)			
					02.110	CROSS OVER			
					02.120 RP895B- 1	RAMP 1 FR IS 895B TO MD 695			
					02.170 IS895B	HARBOR TUNNEL THRUWAY			
					02.170	STRUC #2121			
					02.170	EXIT #3B			
					02.290 RP895B- 6	RAMP 6 FR MD 695 TO IS 895B			
					02.480 RP 97- 4	RAMP 4 FR IS 97 TO IS 695			
					02.480 RP 97- 7	RAMP 7 FR IS 695 TO IS 97			
					02.480	EXIT #4			
					02.480 IS695	BALTO BELTWAY (AHEAD)			

*A,B = UNIMPROVED; C = GRADED & DRAINED; D,E = SOIL, GRAVEL, STONE; F,G = LOW TYPE BITUMINOUS
H,I = HIGH TYPE BITUMINOUS; J = CONCRETE; K = BRICK; L = BLOCK

STATE HIGHWAY ADMINISTRATION OF MARYLAND
HIGHWAY INFORMATION SERVICES DIVISION
DATA SUPPORT GROUP

STATE HIGHWAY LOCATION REFERENCE

COUNTY: ANNE ARUNDEL

DISTRICT: 5

DATE: 12/31/02

ROUTE NUMBER: MD710

INVENTORY DIRECTION: EAST

ROUTE NAME: EAST ORDNANCE RD

STATE SYSTEM	FUNCTIONAL CLASS	MEDIAN TYPE	ACCESS CONTROL	NHS	MILEPOINT	MILEPOINT DESCRIPTION	MARKED LANES	SURFACE WIDTH/TYPE*	AADT
STATE SECONDARY	R URB MINOR ART	CURBED	NONE	NOT NHS	00.000		3	37I	25,375
					00.000 CO3866	WEST ORDNANCE RD (BACK)			
					00.000 MD 2	GOV RITCHIE HWY			
					00.080		4	50I	
					00.190	SPEED LIMIT 40 MPH			
					00.250		4	48I	
					00.250 CO3941	ARUNDEL CORPORATION RD			
					00.250 CO5483	CHESAPEAKE CENTER DR			
					00.330 RP 10- 6	RAMP 6 FR MD 710 TO MD 10			
					00.350 RP 10- 8	RAMP 8 FR MD 10 TO MD 710			
					00.430 RP 10- 7	RAMP 7 FR MD 710 TO RAMP 6			
					00.480 RP 10- 5	RAMP 5 FR MD 10 TO MD 710			
					00.510	STRUC #2113 FURNACE CREEK			
					00.540	SPEED LIMIT 45 MPH			
					00.560				35,275
					00.560 MD 10	ARUNDEL EXPWY			
					00.560	STRUC #2112			
					00.560 RP 10- 5	RAMP 5 FR MD 10 TO MD 710			
					00.600 RP 10- 3	RAMP 3 FR MD 710 TO MD 10			
					00.690 RP 10- 1	RAMP 1 FR RAMP 4 TO MD 710			
					00.710 RP 10- 4	RAMP 4 FR MD 10 TO MD 710			
					00.760 RP 10- 2	RAMP 2 FR MD 710 TO MD 10			
					00.850	SPUR TO BAY MEADOW DR			
					00.870				14,975
					00.870 CO3700	BAYMEADOW DR			
					00.900	SPUR FR BAY MEADOW DR			
					00.920	STRUC #2114 FURNACE CREEK			
		UNPROTECTED			01.100		3	48I	
		NONE (UNDIV)			01.220		2	26I	
					01.220 CO4914	BLADES LA			
					01.430	US ARMY RESERVE CENTER			
					01.580		3	38I	
					01.780		3	36I	
					01.960		2	40I	
					01.980 MD695	BALTO BELTWAY			
					01.980	R/R #CSX 140 363 D			
					01.980	STRUC #BCZ001			

*A,B = UNIMPROVED; C = GRADED & DRAINED; D,E = SOIL,GRAVEL,STONE; F,G = LOW TYPE BITUMINOUS
H,I = HIGH TYPE BITUMINOUS; J = CONCRETE; K = BRICK; L = BLOCK

STATE HIGHWAY LOCATION REFERENCE

COUNTY: ANNE ARUNDEL
DISTRICT: 5
DATE: 12/31/02

ROUTE NUMBER: MD710 CONTINUED
INVENTORY DIRECTION: EAST
ROUTE NAME: EAST ORDNANCE RD

STATE SYSTEM	FUNCTIONAL CLASS	MEDIAN TYPE	ACCESS CONTROL	NHS	MILEPOINT	MILEPOINT DESCRIPTION	MARKED LANES	SURFACE WIDTH/TYPE*	AADT
STATE SECONDARY	R URB MINOR ART	NONE (UNDIV)	NONE	NOT NHS	01.990		4	62I	14,975
		CURBED			02.030	STAHL POINT RD			
					02.100		4	60J	
					02.130		2	40J	
					02.130	SPUR FR MD 173			
					02.130	SPUR TO MD 173			
					02.160 MD173	PENNINGTON AVE			
					02.160	BALTO CITY LINE			

ROUTE NUMBER: MD711
INVENTORY DIRECTION: EAST
ROUTE NAME: ARUNDEL CORP RD

STATE SYSTEM	FUNCTIONAL CLASS	MEDIAN TYPE	ACCESS CONTROL	NHS	MILEPOINT	MILEPOINT DESCRIPTION	MARKED LANES	SURFACE WIDTH/TYPE*	AADT
STATE SECONDARY	R URB LOCAL	CURBED	NONE	NOT NHS	00.000		2	32I	975
					00.000 CO316	SYCAMORE DR (BACK)			
					00.000 MD 2	GOV RITCHIE HWY			
					00.020	SPUR TO MD 2			
		NONE (UNDIV)			00.030		2	24I	
					00.050 RP695- 3	RAMP 3 FR MD 695 TO MD 711			
					00.100 CO4582	STERLING AVE			
					00.100 RP695- 6	RAMP 6 FR RAMP 3 TO MD 711			
					00.120	SPEED LIMIT 30 MPH			
					00.510 CO315	ARUNDEL CORP RD			

ROUTE NUMBER: MD713
INVENTORY DIRECTION: NORTH
ROUTE NAME: ROCKENBACH RD

STATE SYSTEM	FUNCTIONAL CLASS	MEDIAN TYPE	ACCESS CONTROL	NHS	MILEPOINT	MILEPOINT DESCRIPTION	MARKED LANES	SURFACE WIDTH/TYPE*	AADT
STATE SECONDARY	R URB MINOR ART	UNPROTECTED	NONE	NOT NHS	00.000		4	48I	12,125
					00.000 GV713	ROCKENBACH RD (BACK)			
					00.000	BEGIN STATE MAINTENANCE			
					00.380 OP4688	PLAZA ACCESS RD			
					00.470	SPUR TO MD 175			
					00.470	SPUR FR MD 175			
		NONE (UNDIV)			00.490		4	53I	15,225

*A,B = UNIMPROVED; C = GRADED & DRAINED; D,E = SOIL, GRAVEL, STONE; F,G = LOW TYPE BITUMINOUS
H,I = HIGH TYPE BITUMINOUS; J = CONCRETE; K = BRICK; L = BLOCK

STATE HIGHWAY ADMINISTRATION OF MARYLAND
HIGHWAY INFORMATION SERVICES DIVISION
DATA SUPPORT GROUP

STATE HIGHWAY LOCATION REFERENCE

COUNTY: ANNE ARUNDEL

DISTRICT: 5

DATE: 12/31/02

ROUTE NUMBER: MD713 CONTINUED

INVENTORY DIRECTION: NORTH

ROUTE NAME: RIDGE RD

STATE SYSTEM	FUNCTIONAL CLASS	MEDIAN TYPE	ACCESS CONTROL	NHS	MILEPOINT	MILEPOINT DESCRIPTION	MARKED LANES	SURFACE WIDTH/TYPE*	AADT
STATE SECONDARY	R URB MINOR ART	NONE (UNDIV)	NONE	NOT NHS	00.490 MD175	ANNAPOLIS RD	4	53I	15,225
					00.550		3	48I	
					00.590	SPEED LIMIT 45 MPH			
					00.610		2	22I	
					00.610 CO6017	CHRISTIANA RD			
					00.760 CO6013	GALESTOWN DR			
					00.970 CO3678	STONE CASTLE DR			
					00.970 CO4758	METACOMET RD			
					01.130	SPUR TO OP 305			
					01.190 CO4637	POMETACOM DR			
					01.240 OP305	NO NAME			
					01.350 CO3730	BASTILLE PL			
					01.500 CO5122	RIDGEWOOD RD			
					01.500 CO935	SEVERN RD			
					01.500	TRAFFIC SIGNAL			
					01.570	SPEED LIMIT 50 MPH			
					01.670 CO5178	WAYLENE DR			
					01.810 CO937	WATTS AVE			
					01.870 CO6005	RIDGE FOREST WAY			
		POSITIVE BARRIER			02.210		2	48I	
		CURBED			02.240		4	48I	
					02.240 MD713A	CLARK RD			
					02.260	SPEED LIMIT 40 MPH			
		POSITIVE BARRIER			02.370		3	36I	
					02.370 MD713B	RIDGE CHAPEL RD			
					02.460	SPUR TO MD 713			
		UNPROTECTED			02.480		5	60I	
					02.480 CO6203	ARUNDEL MILLS BLVD			
					02.480 OP5503	ARUNDEL WAY			
					02.490	SPUR FR MD 713			
					02.500	SPUR FR ARUNDEL WAY			
					02.640 RP100- 4	RAMP 4 FR MD 713 TO RAMP 5			
		POSITIVE BARRIER			02.660				
					02.660 RP100- 5	RAMP 5 FR MD 713 TO MD 100			
					02.660 OP5504	BASS PRO DR			
					02.750 RP100- 3	RAMP 3 FR MD 100 TO MD 713			

NAME: ARUNDEL MILLS
BLVD

*A,B = UNIMPROVED; C = GRADED & DRAINED; D,E = SOIL, GRAVEL, STONE; F,G = LOW TYPE BITUMINOUS
H,I = HIGH TYPE BITUMINOUS; J = CONCRETE; K = BRICK; L = BLOCK

STATE HIGHWAY ADMINISTRATION OF MARYLAND
HIGHWAY INFORMATION SERVICES DIVISION
DATA SUPPORT GROUP

STATE HIGHWAY LOCATION REFERENCE

COUNTY: ANNE ARUNDEL

DISTRICT: 5

DATE: 12/31/02

ROUTE NUMBER: MD713 CONTINUED
INVENTORY DIRECTION: NORTH
ROUTE NAME: ARUNDEL MILLS BLVD

STATE SYSTEM	FUNCTIONAL CLASS	MEDIAN TYPE	ACCESS CONTROL	NHS	MILEPOINT	MILEPOINT DESCRIPTION	MARKED LANES	SURFACE WIDTH/TYPE*	AADT
STATE SECONDARY	R URB MINOR ART	POSITIVE BARRIER	NONE	NOT NHS	02.780		4	48I	15,225
					02.800	RP100- 6 RAMP 6 FR MD 100 TO MD 713			
					02.860				15,925
					02.860	MD100 NO NAME			
					02.860	STRUC #2183			
					02.860	EXIT #10			
		UNPROTECTED			02.900				
					02.900	RP100- 1 RAMP 1 FR MD 713 TO MD 100			
					02.900	RP100- 7 RAMP 7 FR MD 100 TO MD 713			
					02.920	RP100- 2 RAMP 2 FR RAMP 7 TO MD 713			
					02.920	RP100- 8 RAMP 8 FR MD 713 TO RAMP 1			
					03.050	MD176 DORSEY RD			
					03.050	CO5769 RIDGE RD (AHEAD)			

ROUTE NUMBER: MD713A
INVENTORY DIRECTION: WEST
ROUTE NAME: CLARK RD

STATE SYSTEM	FUNCTIONAL CLASS	MEDIAN TYPE	ACCESS CONTROL	NHS	MILEPOINT	MILEPOINT DESCRIPTION	MARKED LANES	SURFACE WIDTH/TYPE*	AADT
STATE SECONDARY	R URB LOCAL	NONE (UNDIV)	NONE	NOT NHS	00.000		3	36I	2,890
					00.000	MD713 RIDGE RD			
					00.050	CO938 CLARK RD (AHEAD)			

ROUTE NUMBER: MD713B
INVENTORY DIRECTION: SOUTH
ROUTE NAME: RIDGE CHAPEL RD

STATE SYSTEM	FUNCTIONAL CLASS	MEDIAN TYPE	ACCESS CONTROL	NHS	MILEPOINT	MILEPOINT DESCRIPTION	MARKED LANES	SURFACE WIDTH/TYPE*	AADT
STATE SECONDARY	R URB LOCAL	NONE (UNDIV)	NONE	NOT NHS	00.000		2	24I	2,890
					00.000	MD713 RIDGE RD			
					00.030	SPEED LIMIT 35 MPH			
					00.130	MD713C TEAGUE RD			
					00.260	CO931 RIDGE CHAPEL RD (AHEAD)			

*A,B = UNIMPROVED; C = GRADED & DRAINED; D,E = SOIL, GRAVEL, STONE; F,G = LOW TYPE BITUMINOUS
H,I = HIGH TYPE BITUMINOUS; J = CONCRETE; K = BRICK; L = BLOCK

STATE HIGHWAY LOCATION REFERENCE

COUNTY: ANNE ARUNDEL
DISTRICT: 5
DATE: 12/31/02

ROUTE NUMBER: MD713C
INVENTORY DIRECTION: NORTH
ROUTE NAME: TEAGUE RD

STATE SYSTEM	FUNCTIONAL CLASS	MEDIAN TYPE	ACCESS CONTROL	NHS	MILEPOINT	MILEPOINT DESCRIPTION	MARKED LANES	SURFACE WIDTH/TYPER*	AADT
STATE SECONDARY	R URB LOCAL	NONE (UNDIV)	NONE	NOT NHS	00.000		2	24I	2,890
					00.000 MD713B	RIDGE CHAPEL RD			
					00.040 OP5427	RIDGE CHAPEL RD			
					00.050	SPEED LIMIT 30 MPH			
					00.060		2	22I	
					00.270	CUL DE SAC			

ROUTE NUMBER: MD713D
INVENTORY DIRECTION: NORTH
ROUTE NAME: RIDGE RD

STATE SYSTEM	FUNCTIONAL CLASS	MEDIAN TYPE	ACCESS CONTROL	NHS	MILEPOINT	MILEPOINT DESCRIPTION	MARKED LANES	SURFACE WIDTH/TYPER*	AADT
STATE SECONDARY	R URB LOCAL	NONE (UNDIV)	NONE	NOT NHS	00.000		2	52I	2,890
					00.000	ROAD END			
					00.020		2	36I	
					00.020 CO6202	RIDGE COMMONS BLVD			
					00.080 OP309	NO NAME			
					00.120		2	50I	
					00.150 MD176	DORSEY RD			
					00.150 CO582	RIDGE RD (AHEAD)			

ROUTE NUMBER: MD713E
INVENTORY DIRECTION: NORTH
ROUTE NAME: RIDGE RD

STATE SYSTEM	FUNCTIONAL CLASS	MEDIAN TYPE	ACCESS CONTROL	NHS	MILEPOINT	MILEPOINT DESCRIPTION	MARKED LANES	SURFACE WIDTH/TYPER*	AADT
STATE SECONDARY	R URB LOCAL	NONE (UNDIV)	NONE	NOT NHS	00.160		4	50I	2,275
					00.160 CO582	RIDGE RD (BACK)			
	URB MINOR ART				00.250		2	24I	2,725
					00.250 CO5769	RIDGE RD			
					00.250 CO4527	NEW RIDGE RD			
					00.330 CO582	RIDGE RD (AHEAD)			

*A,B = UNIMPROVED; C = GRADED & DRAINED; D,E = SOIL, GRAVEL, STONE; F,G = LOW TYPE BITUMINOUS
H,I = HIGH TYPE BITUMINOUS; J = CONCRETE; K = BRICK; L = BLOCK

STATE HIGHWAY LOCATION REFERENCE

COUNTY: ANNE ARUNDEL
DISTRICT: 5
DATE: 12/31/02

ROUTE NUMBER: MD713F
INVENTORY DIRECTION: SOUTH
ROUTE NAME: ARUNDEL MILLS BLVD

STATE SYSTEM	FUNCTIONAL CLASS	MEDIAN TYPE	ACCESS CONTROL	NHS	MILEPOINT	MILEPOINT DESCRIPTION	MARKED LANES	SURFACE WIDTH/TYPE*	AADT
STATE SECONDARY	R URB LOCAL	CURBED	NONE	NOT NHS	01.400		4	48I	99
					01.400 CO6203	ARUNDEL MILLS BLVD (BACK)			
					01.490 RP295- 2	RAMP 2 FR MD 713F TO RAMP 3			
					01.490 RP295- 4	RAMP 4 FR RAMP 1 TO MD 713F			
		ROUNDAABOUT			01.510		2	68I	
					01.510	BEGIN ROUNDAABOUT			
					01.520	ROUNDAABOUT			
					01.520 RP295- 3	RAMP 3 FR MD 713F TO MD 295			
					01.520 RP295- 1	RAMP 1 FR MD 295 TO MD 713F			
		NONE (UNDIV)			01.530		4	48I	
					01.530	END ROUNDAABOUT			
					01.580 MD295	BALTIMORE WASHINGTON PKWY			
					01.580	STRUC #2222			
		ROUNDAABOUT			01.620		2	68I	
					01.620	BEGIN ROUNDAABOUT			
					01.630	ROUNDAABOUT			
					01.630 RP295- 5	RAMP 5 FR MD 295 TO MD 713F			
					01.630 RP295- 7	RAMP 7 FR MD 713F TO MD 295			
					01.650	END ROUNDAABOUT			

ROUTE NUMBER: MD723
INVENTORY DIRECTION: EAST
ROUTE NAME: OLD JESSUP RD

STATE SYSTEM	FUNCTIONAL CLASS	MEDIAN TYPE	ACCESS CONTROL	NHS	MILEPOINT	MILEPOINT DESCRIPTION	MARKED LANES	SURFACE WIDTH/TYPE*	AADT
STATE SECONDARY	R URB LOCAL	NONE (UNDIV)	NONE	NOT NHS	00.000		2	30I	299
					00.000 MD175	JESSUP RD			
					00.040	SPEED LIMIT 25 MPH			
					00.110 OP316	NO NAME			
					00.150		2	38I	
					00.180	ROAD END			

ROUTE NUMBER: MD732R
INVENTORY DIRECTION: SOUTH
ROUTE NAME: DORSEY RUN RD

STATE SYSTEM	FUNCTIONAL CLASS	MEDIAN TYPE	ACCESS CONTROL	NHS	MILEPOINT	MILEPOINT DESCRIPTION	MARKED LANES	SURFACE WIDTH/TYPE*	AADT
--------------	------------------	-------------	----------------	-----	-----------	-----------------------	--------------	---------------------	------

*A,B = UNIMPROVED; C = GRADED & DRAINED; D,E = SOIL,GRAVEL,STONE; F,G = LOW TYPE BITUMINOUS
H,I = HIGH TYPE BITUMINOUS; J = CONCRETE; K= BRICK; L = BLOCK

STATE HIGHWAY ADMINISTRATION OF MARYLAND
HIGHWAY INFORMATION SERVICES DIVISION
DATA SUPPORT GROUP

STATE HIGHWAY LOCATION REFERENCE

COUNTY: ANNE ARUNDEL
DISTRICT: 5
DATE: 12/31/02

ROUTE NUMBER: MD732R CONTINUED
INVENTORY DIRECTION: SOUTH
ROUTE NAME: DORSEY RUN RD

STATE SYSTEM	FUNCTIONAL CLASS	MEDIAN TYPE	ACCESS CONTROL	NHS	MILEPOINT	MILEPOINT DESCRIPTION	MARKED LANES	SURFACE WIDTH/TYPER*	AADT
STATE SECONDARY	R URB LOCAL	NONE (UNDIV)	NONE	NOT NHS	00.000		2	24I	11,175
					00.000 CO4912	BROCK BRIDGE RD			
					00.240	SPEED LIMIT 40 MPH			
					00.300		2	24J	
					00.310 CO4912	BROCK BRIDGE RD			
					00.320	STRUC #HO 191			
					00.320	HOWARD CO/L			

ROUTE NUMBER: MD762
INVENTORY DIRECTION: NORTH
ROUTE NAME: ANDOVER RD

STATE SYSTEM	FUNCTIONAL CLASS	MEDIAN TYPE	ACCESS CONTROL	NHS	MILEPOINT	MILEPOINT DESCRIPTION	MARKED LANES	SURFACE WIDTH/TYPER*	AADT
STATE SECONDARY	R URB MINOR ART	NONE (UNDIV)	NONE	NOT NHS	00.000		3	48I	10,275
					00.000 MD162	AVIATION BLVD			
					00.040		2	24I	
					00.040 CO212	POPLAR AVE			
					00.090	SPEED LIMIT 40 MPH			
					00.140 CO203	LINWOOD AVE			
					00.210 CO201	FORESTDALE AVE			
					00.270 CO200	LAUREL AVE			
					00.330 CO199	BROADVIEW BLVD			
					00.340	STRUC #2208 CABIN BRANCH			
					00.380	LIGHT RAIL			
					00.510	SPUR TO MD 170			
					00.530 MD170	CAMP MEADE RD			
					00.530 CO 10	ANDOVER RD (AHEAD)			

ROUTE NUMBER: MD778
INVENTORY DIRECTION: NORTH
ROUTE NAME: OLD SOLOMONS ISLAND RD

STATE SYSTEM	FUNCTIONAL CLASS	MEDIAN TYPE	ACCESS CONTROL	NHS	MILEPOINT	MILEPOINT DESCRIPTION	MARKED LANES	SURFACE WIDTH/TYPER*	AADT
STATE SECONDARY	R RUR LOCAL	NONE (UNDIV)	NONE	NOT NHS	00.000		2	20I	725
					00.000	CALVERT CO/L			
					00.080 CO5524	BELLA VISTA DR			
					00.930 CO3517	WALKE RD			

*A,B = UNIMPROVED; C = GRADED & DRAINED; D,E = SOIL, GRAVEL, STONE; F,G = LOW TYPE BITUMINOUS
H,I = HIGH TYPE BITUMINOUS; J = CONCRETE; K = BRICK; L = BLOCK

STATE HIGHWAY ADMINISTRATION OF MARYLAND
HIGHWAY INFORMATION SERVICES DIVISION
DATA SUPPORT GROUP

STATE HIGHWAY LOCATION REFERENCE

COUNTY: ANNE ARUNDEL

DISTRICT: 5

DATE: 12/31/02

ROUTE NUMBER: MD778 CONTINUED

INVENTORY DIRECTION: NORTH

ROUTE NAME: OLD SOLOMONS ISLAND RD

STATE SYSTEM	FUNCTIONAL CLASS	MEDIAN TYPE	ACCESS CONTROL	NHS	MILEPOINT	MILEPOINT DESCRIPTION	MARKED LANES	SURFACE WIDTH/TYPE*	AADT
STATE SECONDARY	R RUR LOCAL	NONE (UNDIV)	NONE	NOT NHS	01.000	SPEED LIMIT 30 MPH	2	20I	725
					01.160 MD261	FRIENDSHIP RD			
					01.160 CO5201	FRIENDSHIP RD			
					01.160 CO5361	OLD SOLOMONS ISLAND RD (AHEAD)			

ROUTE NUMBER: MD778D

INVENTORY DIRECTION: NORTH

ROUTE NAME: OLD SOLOMONS ISLAND RD

STATE SYSTEM	FUNCTIONAL CLASS	MEDIAN TYPE	ACCESS CONTROL	NHS	MILEPOINT	MILEPOINT DESCRIPTION	MARKED LANES	SURFACE WIDTH/TYPE*	AADT
STATE SECONDARY	R RUR LOCAL	NONE (UNDIV)	NONE	NOT NHS	00.000		2	12D&E	0
					00.000 MD 2	SOLOMONS ISLAND RD			
					00.050		2	12F	
					00.120		2	18G	
					00.170 MD 2	SOLOMONS ISLAND RD			

ROUTE NUMBER: MD778E

INVENTORY DIRECTION: NORTH

ROUTE NAME: OLD SOLOMONS ISLAND RD

STATE SYSTEM	FUNCTIONAL CLASS	MEDIAN TYPE	ACCESS CONTROL	NHS	MILEPOINT	MILEPOINT DESCRIPTION	MARKED LANES	SURFACE WIDTH/TYPE*	AADT
STATE SECONDARY	R RUR LOCAL	NONE (UNDIV)	NONE	NOT NHS	00.000		2	16G	0
					00.000	ROAD END			
					00.020		2	18G	
					00.020 MD778Q	OLD SOLOMONS ISLAND RD			
					00.240 MD 2	SOLOMONS ISLAND RD			

ROUTE NUMBER: MD778F

INVENTORY DIRECTION: NORTH

ROUTE NAME: OLD SOLOMONS ISLAND RD

STATE SYSTEM	FUNCTIONAL CLASS	MEDIAN TYPE	ACCESS CONTROL	NHS	MILEPOINT	MILEPOINT DESCRIPTION	MARKED LANES	SURFACE WIDTH/TYPE*	AADT
STATE SECONDARY	R RUR LOCAL	NONE (UNDIV)	NONE	NOT NHS	00.000		2	20G	99
					00.000 MD 2	SOLOMONS ISLAND RD			
					00.030		2	18G	
					00.250		2	18H	
					00.250	SPEED LIMIT 25 MPH			

*A,B = UNIMPROVED; C = GRADED & DRAINED; D,E = SOIL, GRAVEL, STONE; F,G = LOW TYPE BITUMINOUS
H,I = HIGH TYPE BITUMINOUS; J = CONCRETE; K = BRICK; L = BLOCK

STATE HIGHWAY LOCATION REFERENCE

COUNTY: ANNE ARUNDEL
DISTRICT: 5
DATE: 12/31/02

ROUTE NUMBER: MD778F CONTINUED
INVENTORY DIRECTION: NORTH
ROUTE NAME: OLD SOLOMONS ISLAND RD

STATE SYSTEM	FUNCTIONAL CLASS	MEDIAN TYPE	ACCESS CONTROL	NHS	MILEPOINT	MILEPOINT DESCRIPTION	MARKED LANES	SURFACE WIDTH/TYPE*	AADT
STATE SECONDARY	R RUR LOCAL	NONE (UNDIV)	NONE	NOT NHS	00.460		2	24H	99
					00.480 MD 2	SOLOMONS ISLAND RD			

ROUTE NUMBER: MD778G
INVENTORY DIRECTION: NORTH
ROUTE NAME: OLD SOLOMONS ISLAND RD

STATE SYSTEM	FUNCTIONAL CLASS	MEDIAN TYPE	ACCESS CONTROL	NHS	MILEPOINT	MILEPOINT DESCRIPTION	MARKED LANES	SURFACE WIDTH/TYPE*	AADT
STATE SECONDARY	R RUR LOCAL	NONE (UNDIV)	NONE	NOT NHS	00.000		2	20F	0
					00.000 MD 2	SOLOMONS ISLAND RD			
					00.030		2	14G	
					00.170		2	20D&E	
					00.200 MD 2	SOLOMONS ISLAND RD			

ROUTE NUMBER: MD778I
INVENTORY DIRECTION: NORTH
ROUTE NAME: OLD SOLOMONS ISLAND RD

STATE SYSTEM	FUNCTIONAL CLASS	MEDIAN TYPE	ACCESS CONTROL	NHS	MILEPOINT	MILEPOINT DESCRIPTION	MARKED LANES	SURFACE WIDTH/TYPE*	AADT
STATE SECONDARY	R RUR LOCAL	NONE (UNDIV)	NONE	NOT NHS	00.000		2	10F	0
					00.000	ROAD END			
					00.020		2	16F	
					00.080 CO3340	OWENSVILLE SUDLEY RD			

ROUTE NUMBER: MD778J
INVENTORY DIRECTION: NORTH
ROUTE NAME: OLD SOLOMONS ISLAND RD

STATE SYSTEM	FUNCTIONAL CLASS	MEDIAN TYPE	ACCESS CONTROL	NHS	MILEPOINT	MILEPOINT DESCRIPTION	MARKED LANES	SURFACE WIDTH/TYPE*	AADT
STATE SECONDARY	R RUR LOCAL	NONE (UNDIV)	NONE	NOT NHS	00.000		2	18H	99
					00.000 MD 2	SOLOMONS ISLAND RD			
					00.040		2	16H	
					00.180		2	20H	
					00.260		2	18H	
					00.730	SPUR TO & FR MD 2			
					00.780		2	16H	
					00.820	SPEED LIMIT 25 MPH			

*A,B = UNIMPROVED; C = GRADED & DRAINED; D,E = SOIL, GRAVEL, STONE; F,G = LOW TYPE BITUMINOUS
H,I = HIGH TYPE BITUMINOUS; J = CONCRETE; K = BRICK; L = BLOCK

STATE HIGHWAY ADMINISTRATION OF MARYLAND
HIGHWAY INFORMATION SERVICES DIVISION
DATA SUPPORT GROUP

STATE HIGHWAY LOCATION REFERENCE

COUNTY: ANNE ARUNDEL
DISTRICT: 5
DATE: 12/31/02

ROUTE NUMBER: MD778J CONTINUED
INVENTORY DIRECTION: NORTH
ROUTE NAME: OLD SOLOMONS ISLAND RD

STATE SYSTEM	FUNCTIONAL CLASS	MEDIAN TYPE	ACCESS CONTROL	NHS	MILEPOINT	MILEPOINT DESCRIPTION	MARKED LANES	SURFACE WIDTH/TYPE*	AADT
STATE SECONDARY	R RUR LOCAL	NONE (UNDIV)	NONE	NOT NHS	00.950	ROAD END	2	16H	99

ROUTE NUMBER: MD778L
INVENTORY DIRECTION: NORTH
ROUTE NAME: OLD SOLOMONS ISLAND RD

STATE SYSTEM	FUNCTIONAL CLASS	MEDIAN TYPE	ACCESS CONTROL	NHS	MILEPOINT	MILEPOINT DESCRIPTION	MARKED LANES	SURFACE WIDTH/TYPE*	AADT
STATE SECONDARY	R RUR LOCAL	NONE (UNDIV)	NONE	NOT NHS	00.000		2	8F	0
					00.000	ROAD END			
					00.090 OP1176	PORTLAND MANOR FARM RD			

ROUTE NUMBER: MD778M
INVENTORY DIRECTION: NORTH
ROUTE NAME: OLD SOLOMONS ISLAND RD

STATE SYSTEM	FUNCTIONAL CLASS	MEDIAN TYPE	ACCESS CONTROL	NHS	MILEPOINT	MILEPOINT DESCRIPTION	MARKED LANES	SURFACE WIDTH/TYPE*	AADT
STATE SECONDARY	R RUR LOCAL	NONE (UNDIV)	NONE	NOT NHS	00.000		2	10F	0
					00.000	ROAD END			
					00.030		2	16D&E	
					00.050 MD 2	SOLOMONS ISLAND RD			

ROUTE NUMBER: MD778N
INVENTORY DIRECTION: NORTH
ROUTE NAME: OLD SOLOMONS ISLAND RD

STATE SYSTEM	FUNCTIONAL CLASS	MEDIAN TYPE	ACCESS CONTROL	NHS	MILEPOINT	MILEPOINT DESCRIPTION	MARKED LANES	SURFACE WIDTH/TYPE*	AADT
STATE SECONDARY	R RUR LOCAL	NONE (UNDIV)	NONE	NOT NHS	00.000		2	16G	0
					00.000 MD 2AB	NO NAME			
					00.110	SPUR TO MD 2			
					00.160		2	14D&E	
					00.180 MD 2	SOLOMONS ISLAND RD			

ROUTE NUMBER: MD778Q
INVENTORY DIRECTION: EAST
ROUTE NAME: OLD SOLOMONS ISLAND RD

STATE SYSTEM	FUNCTIONAL CLASS	MEDIAN TYPE	ACCESS CONTROL	NHS	MILEPOINT	MILEPOINT DESCRIPTION	MARKED LANES	SURFACE WIDTH/TYPE*	AADT
STATE SECONDARY	R RUR LOCAL	NONE (UNDIV)	NONE	NOT NHS	00.000		2	16G	0

*A,B = UNIMPROVED; C = GRADED & DRAINED; D,E = SOIL, GRAVEL, STONE; F,G = LOW TYPE BITUMINOUS
H,I = HIGH TYPE BITUMINOUS; J = CONCRETE; K = BRICK; L = BLOCK

STATE HIGHWAY LOCATION REFERENCE

COUNTY: ANNE ARUNDEL
DISTRICT: 5
DATE: 12/31/02

ROUTE NUMBER: MD778Q CONTINUED
INVENTORY DIRECTION: EAST
ROUTE NAME: OLD SOLOMONS ISLAND RD

STATE SYSTEM	FUNCTIONAL CLASS	MEDIAN TYPE	ACCESS CONTROL	NHS	MILEPOINT	MILEPOINT DESCRIPTION	MARKED LANES	SURFACE WIDTH/TYPE*	AADT
STATE SECONDARY	R RUR LOCAL	NONE (UNDIV)	NONE	NOT NHS	00.000		2	16G	0
					00.000 MD778E	OLD SOLOMONS ISLAND RD			
					00.020 MD 2	SOLOMONS ISLAND RD			

ROUTE NUMBER: MD779
INVENTORY DIRECTION: EAST
ROUTE NAME: OLD QUARTERFIELD RD

STATE SYSTEM	FUNCTIONAL CLASS	MEDIAN TYPE	ACCESS CONTROL	NHS	MILEPOINT	MILEPOINT DESCRIPTION	MARKED LANES	SURFACE WIDTH/TYPE*	AADT
STATE SECONDARY	R URB LOCAL	NONE (UNDIV)	NONE	NOT NHS	00.000		2	10J	299
					00.000	ROAD END			
					00.060		2	22G	
					00.140		2	36H	
					00.150 MD174	QUARTERFIELD RD			

ROUTE NUMBER: MD783
INVENTORY DIRECTION: NORTH
ROUTE NAME: RIVERVIEW AVE

STATE SYSTEM	FUNCTIONAL CLASS	MEDIAN TYPE	ACCESS CONTROL	NHS	MILEPOINT	MILEPOINT DESCRIPTION	MARKED LANES	SURFACE WIDTH/TYPE*	AADT
STATE SECONDARY	R URB LOCAL	NONE (UNDIV)	NONE	NOT NHS	00.000		2	22I	399
					00.000 MD436	RIDGELY AVE			
					00.010 CO3267	OLD RIVERVIEW AVE			
					00.030	SPEED LIMIT 30 MPH			
					00.040	SPUR TO & FR OLD RIVERVIEW AVE			
					00.050 CO2791	WEEMS CREEK DR			
					00.120 CO2792	RIVERVIEW AVE			
					00.120	RIVERVIEW CT			
					00.230 CO5462	RIVERVIEW AVE			

ROUTE NUMBER: MD784
INVENTORY DIRECTION: EAST
ROUTE NAME: ACORN DR

STATE SYSTEM	FUNCTIONAL CLASS	MEDIAN TYPE	ACCESS CONTROL	NHS	MILEPOINT	MILEPOINT DESCRIPTION	MARKED LANES	SURFACE WIDTH/TYPE*	AADT
STATE SECONDARY	R URB LOCAL	NONE (UNDIV)	NONE	NOT NHS	00.000		2	24I	399
					00.000 MD436	RIDGELY AVE			

*A,B = UNIMPROVED; C = GRADED & DRAINED; D,E = SOIL, GRAVEL, STONE; F,G = LOW TYPE BITUMINOUS
H,I = HIGH TYPE BITUMINOUS; J = CONCRETE; K = BRICK; L = BLOCK

STATE HIGHWAY LOCATION REFERENCE

COUNTY: ANNE ARUNDEL
DISTRICT: 5
DATE: 12/31/02

ROUTE NUMBER: MD784 CONTINUED
INVENTORY DIRECTION: EAST
ROUTE NAME: ACORN DR

STATE SYSTEM	FUNCTIONAL CLASS	MEDIAN TYPE	ACCESS CONTROL	NHS	MILEPOINT	MILEPOINT DESCRIPTION	MARKED LANES	SURFACE WIDTH/TYPE*	AADT
STATE SECONDARY	R URB LOCAL	NONE (UNDIV)	NONE	NOT NHS	00.030	SPEED LIMIT 25 MPH	2	24I	399
					00.180 MD785	ACORN DR			
					00.210 OP874	NO NAME			
					00.240	ROAD END			

ROUTE NUMBER: MD785
INVENTORY DIRECTION: NORTH
ROUTE NAME: ACORN DR

STATE SYSTEM	FUNCTIONAL CLASS	MEDIAN TYPE	ACCESS CONTROL	NHS	MILEPOINT	MILEPOINT DESCRIPTION	MARKED LANES	SURFACE WIDTH/TYPE*	AADT
STATE SECONDARY	R URB LOCAL	NONE (UNDIV)	NONE	NOT NHS	00.000		2	32I	99
					00.000 MD784	ACORN DR/PAFEL RD			
					00.040	SPEED LIMIT 25 MPH			
					00.060		2	26I	
					00.100		2	24I	
					00.140		2	20I	
					00.290	CUL DE SAC			

ROUTE NUMBER: MD788A
INVENTORY DIRECTION: EAST
ROUTE NAME: OLD FOREST DR

STATE SYSTEM	FUNCTIONAL CLASS	MEDIAN TYPE	ACCESS CONTROL	NHS	MILEPOINT	MILEPOINT DESCRIPTION	MARKED LANES	SURFACE WIDTH/TYPE*	AADT
STATE SECONDARY	R URB LOCAL	NONE (UNDIV)	NONE	NOT NHS	00.000		2	20I	199
					00.000 MD387	SPA RD			
					00.130		2	22I	
					00.170		2	35I	
					00.190	IN CORP LMTS ANNAPOLIS			
					00.200 CO5464	FOREST DR			

ROUTE NUMBER: MD794
INVENTORY DIRECTION: NORTH
ROUTE NAME: SOUTHERN MD BLVD

STATE SYSTEM	FUNCTIONAL CLASS	MEDIAN TYPE	ACCESS CONTROL	NHS	MILEPOINT	MILEPOINT DESCRIPTION	MARKED LANES	SURFACE WIDTH/TYPE*	AADT
STATE SECONDARY	R RUR LOCAL	NONE (UNDIV)	NONE	NOT NHS	00.000		1	16I	2,075
					00.000 MD 4	SOUTHERN MD BLVD			

*A,B = UNIMPROVED; C = GRADED & DRAINED; D,E = SOIL, GRAVEL, STONE; F,G = LOW TYPE BITUMINOUS
H,I = HIGH TYPE BITUMINOUS; J = CONCRETE; K = BRICK; L = BLOCK

STATE HIGHWAY ADMINISTRATION OF MARYLAND
HIGHWAY INFORMATION SERVICES DIVISION
DATA SUPPORT GROUP

STATE HIGHWAY LOCATION REFERENCE

COUNTY: ANNE ARUNDEL
DISTRICT: 5
DATE: 12/31/02

ROUTE NUMBER: MD794 CONTINUED
INVENTORY DIRECTION: NORTH
ROUTE NAME: SOUTHERN MD BLVD

STATE SYSTEM	FUNCTIONAL CLASS	MEDIAN TYPE	ACCESS CONTROL	NHS	MILEPOINT	MILEPOINT DESCRIPTION	MARKED LANES	SURFACE WIDTH/TYPE*	AADT
STATE SECONDARY	R	RUR LOCAL	NONE	NOT NHS	00.040		1	16H	2,075
		RUR MINOR ART			00.340		2	28I	
					00.340 MD258	BAY FRONT RD			
					00.350	SPUR FR MD 258			
					00.430		2	36I	
					00.430 RP 4- 2	RAMP 2 FR MD 794 TO MD 4			
					00.450	SPUR TO RAMP 2			
					00.470 MD796	NO NAME			
		RUR LOCAL			00.500				
					00.500 MD259	GREENOCK RD			
					00.580		2	22I	
					00.700	SPEED LIMIT 40 MPH			
					01.470 OP1169	NO NAME			
					01.920 CO3549	SANDS RD			
					01.990	STRUC #2067 GALLOWAY CREEK			
					02.200	SPUR TO MD 4			
		UNPROTECTED			02.380		2	24I	
		NONE (UNDIV)			02.500		3	34I	
					02.540	SPUR FR MD 4			
					02.550	SPEED LIMIT 30 MPH			
					02.560	SPUR FR MD 4			
					02.650		2	24I	
					02.720	SPUR TO MD 408			
					02.750 MD408	MT ZION RD			

ROUTE NUMBER: MD796
INVENTORY DIRECTION: EAST
ROUTE NAME: NO NAME

STATE SYSTEM	FUNCTIONAL CLASS	MEDIAN TYPE	ACCESS CONTROL	NHS	MILEPOINT	MILEPOINT DESCRIPTION	MARKED LANES	SURFACE WIDTH/TYPE*	AADT
STATE SECONDARY	R	RUR LOCAL	NONE	NOT NHS	00.000		2	12G	0
					00.000 MD794	SOUTHERN MD BLVD			
					00.020		2	10D&E	
					00.050	ROAD END			

*A,B = UNIMPROVED; C = GRADED & DRAINED; D,E = SOIL, GRAVEL, STONE; F,G = LOW TYPE BITUMINOUS
H,I = HIGH TYPE BITUMINOUS; J = CONCRETE; K = BRICK; L = BLOCK

STATE HIGHWAY ADMINISTRATION OF MARYLAND
HIGHWAY INFORMATION SERVICES DIVISION
DATA SUPPORT GROUP

STATE HIGHWAY LOCATION REFERENCE

COUNTY: ANNE ARUNDEL
DISTRICT: 5
DATE: 12/31/02

ROUTE NUMBER: MD796A
INVENTORY DIRECTION: EAST
ROUTE NAME: NO NAME

STATE SYSTEM	FUNCTIONAL CLASS	MEDIAN TYPE	ACCESS CONTROL	NHS	MILEPOINT	MILEPOINT DESCRIPTION	MARKED LANES	SURFACE WIDTH/TYPE*	AADT
STATE SECONDARY	R RUR LOCAL	NONE (UNDIV)	NONE	NOT NHS	00.000		2	20G	99
					00.000 CO3536	MCKENDREE RD (BACK)			
					00.000 MD258	BAY FRONT RD			
					00.050		2	16G	
					00.290 MD258	BAY FRONT RD			

ROUTE NUMBER: MD797
INVENTORY DIRECTION: EAST
ROUTE NAME: STATE CIR

STATE SYSTEM	FUNCTIONAL CLASS	MEDIAN TYPE	ACCESS CONTROL	NHS	MILEPOINT	MILEPOINT DESCRIPTION	MARKED LANES	SURFACE WIDTH/TYPE*	AADT
STATE SECONDARY	U URB LOCAL	NONE (UNDIV)	NONE	NOT NHS	00.000		1	24K	199
					00.000 MD797	STATE CIR (BACK)			
					00.000 MU2000	MARYLAND AVE			
					00.040 MU2290	NORTH ST			
					00.110 MU2800	SCHOOL ST			
					00.180 MU1180	FRANCIS ST			
					00.200 MU780	CORNHILL ST			
					00.220 MU970	EAST ST			
					00.270 MU2000	MARYLAND AVE			
					00.270 MD797	STATE CIR (AHEAD)			

ROUTE NUMBER: MD798
INVENTORY DIRECTION: NORTH
ROUTE NAME: OLD GENERALS HWY

STATE SYSTEM	FUNCTIONAL CLASS	MEDIAN TYPE	ACCESS CONTROL	NHS	MILEPOINT	MILEPOINT DESCRIPTION	MARKED LANES	SURFACE WIDTH/TYPE*	AADT
STATE SECONDARY	R URB COLL	NONE (UNDIV)	NONE	NOT NHS	00.000		2	20I	1,475
					00.000 CO2752	OLD GENERALS HWY (BACK)			
					00.000 CO2753	SHERWOOD FOREST RD			
					00.010	SPEED LIMIT 30 MPH			
					00.190 CO1322	RIVER RD			
					00.310		3	30I	
					00.340 MD178	GENERALS HWY			

*A,B = UNIMPROVED; C = GRADED & DRAINED; D,E = SOIL, GRAVEL, STONE; F,G = LOW TYPE BITUMINOUS
H,I = HIGH TYPE BITUMINOUS; J = CONCRETE; K = BRICK; L = BLOCK

STATE HIGHWAY LOCATION REFERENCE

COUNTY: ANNE ARUNDEL
DISTRICT: 5
DATE: 12/31/02

ROUTE NUMBER: IS895
INVENTORY DIRECTION: NORTH
ROUTE NAME: HARBOR TUNNEL THRUWAY

STATE SYSTEM	FUNCTIONAL CLASS	MEDIAN TYPE	ACCESS CONTROL	NHS	MILEPOINT	MILEPOINT DESCRIPTION	MARKED LANES	SURFACE WIDTH/TYPE*	AADT
STATE PRIMARY	R URB INTERSTATE	POSITIVE BARRIER	FULL	NHS	00.000		4	48J	31,375
					00.000	BALTIMORE CO/L			
					00.000	STRUC #BY059 PATAPSCO RIVER			
					00.000	TOLL MAINTENANCE			
					00.080		4	48I	
					00.150	IS 895B (SB/L)			
					00.150	STRUC #AAY060			
					00.150	EXIT #6			
					00.250	INTERSTATE MILE MARKER 6.0			
					00.330				55,275
					00.340	IS895B HARBOR TUNNEL THRUWAY (NB/L)			
					00.580	IS 895B (SB/L)			
					00.590	SPEED LIMIT 50 MPH			
					00.800	BALTO CITY LINE			

ROUTE NUMBER: IS895A
INVENTORY DIRECTION: NORTH
ROUTE NAME: HARBOR TUNNEL THRUWAY

STATE SYSTEM	FUNCTIONAL CLASS	MEDIAN TYPE	ACCESS CONTROL	NHS	MILEPOINT	MILEPOINT DESCRIPTION	MARKED LANES	SURFACE WIDTH/TYPE*	AADT
STATE SECONDARY	R URB FRWY EXPWY	UNPROTECTED	FULL	NHS	00.000		3	38I	19,375
					00.000	IS 97 NO NAME (BACK)			
					00.000	TOLL MAINTENANCE			
					00.030		2	26I	
		POSITIVE BARRIER			00.210		2	24I	
					00.210	RP895B- 2 RAMP 2 FR IS 895A TO RAMP 1			
					00.360	IS895B HARBOR TUNNEL THRUWAY			
					00.360	STRUC #AAY045			
					00.710	IS895B HARBOR TUNNEL THRUWAY			
					00.710	EXIT #6A			

ROUTE NUMBER: IS895B
INVENTORY DIRECTION: NORTH
ROUTE NAME: HARBOR TUNNEL THRUWAY

STATE SYSTEM	FUNCTIONAL CLASS	MEDIAN TYPE	ACCESS CONTROL	NHS	MILEPOINT	MILEPOINT DESCRIPTION	MARKED LANES	SURFACE WIDTH/TYPE*	AADT
STATE SECONDARY	R URB FRWY EXPWY	POSITIVE BARRIER	FULL	NOT NHS	00.000		2	33I	22,175

*A,B = UNIMPROVED; C = GRADED & DRAINED; D,E = SOIL, GRAVEL, STONE; F,G = LOW TYPE BITUMINOUS
H,I = HIGH TYPE BITUMINOUS; J = CONCRETE; K = BRICK; L = BLOCK

STATE HIGHWAY ADMINISTRATION OF MARYLAND
HIGHWAY INFORMATION SERVICES DIVISION
DATA SUPPORT GROUP

STATE HIGHWAY LOCATION REFERENCE

COUNTY: ANNE ARUNDEL
DISTRICT: 5
DATE: 12/31/02

ROUTE NUMBER: IS895B CONTINUED
INVENTORY DIRECTION: NORTH
ROUTE NAME: HARBOR TUNNEL THRUWAY

STATE SYSTEM	FUNCTIONAL CLASS	MEDIAN TYPE	ACCESS CONTROL	NHS	MILEPOINT	MILEPOINT DESCRIPTION	MARKED LANES	SURFACE WIDTH/TYPE*	AADT
STATE SECONDARY	R URB FRWY EXPWY	POSITIVE BARRIER	FULL	NOT NHS	00.000 MD 2	GOV RITCHIE HWY	2	33I	22,175
					00.000	TOLL MAINTENANCE			
					00.000	EXIT #6B			
					00.030		2	28I	
					00.090	SPEED LIMIT 35 MPH			
					00.220		2	30I	
					00.250 MD 2	GOV RITCHIE HWY			
					00.250	STRUC #2118			
					00.260		2	48I	
					00.320		4	48I	
					00.420	STRUC #2120 CABIN BRANCH			
		UNPROTECTED			00.540				
					00.540 RP895B- 6	RAMP 6 FR MD 695 TO IS 895B			
					00.800				5,175
					00.800 MD695	BALTO BELTWAY			
					00.800	STRUC #2121			
					00.800	EXIT #3B			
					00.850 RP895B- 1	RAMP 1 FR IS 895B TO MD 695			
					00.960 RP895B- 2	RAMP 2 FR IS 895A TO RAMP 1			
					00.960	STRUC #2225			
					00.980	SPEED LIMIT 50 MPH			
					00.990 IS895A	HARBOR TUNNEL THRUWAY			
					00.990	STRUC #AAY045			
					00.990	EXIT #6A			
					01.210	IS 895A (SB/L)			
				NHS	01.310				23,675
					01.310 IS895A	HARBOR TUNNEL THRUWAY			
					01.430 CO164	HAMMONDS LA			
					01.430	STRUC #AAY049			
					02.180 MD170	BELLE GROVE RD			
					02.180	STRUC #AAY056			
		POSITIVE BARRIER			02.300				
					02.360		2	48I	
					02.560		2	24I	
					02.670 IS895	HARBOR TUNNEL THRUWAY			
					02.670	STRUC #AAY060 (SB/L)			
					02.670	EXIT #6			

*A,B = UNIMPROVED; C = GRADED & DRAINED; D,E = SOIL,GRAVEL,STONE; F,G = LOW TYPE BITUMINOUS
H,I = HIGH TYPE BITUMINOUS; J = CONCRETE; K= BRICK; L = BLOCK

STATE HIGHWAY LOCATION REFERENCE

COUNTY: ANNE ARUNDEL
DISTRICT: 5
DATE: 12/31/02

ROUTE NUMBER: MD908A
INVENTORY DIRECTION: NORTH
ROUTE NAME: BUSCHS FRONTAGE RD

STATE SYSTEM	FUNCTIONAL CLASS	MEDIAN TYPE	ACCESS CONTROL	NHS	MILEPOINT	MILEPOINT DESCRIPTION	MARKED LANES	SURFACE WIDTH/TYPE*	AADT
STATE SECONDARY	R URB LOCAL	NONE (UNDIV)	NONE	NOT NHS	00.000		1	14I	4,175
					00.000 US 50	BLUE STAR MEMORIAL HWY			
					00.060		1	12I	
					00.100	SPEED LIMIT 40 MPH			
					00.110		2	24I	
					00.110 OP5174	POINTLESS FOREST TRAIL			
					00.390 RP 50- 5	RAMP 5 FR MD 908A TO US 50			
					00.400	SPUR TO RAMP 5			
					00.520	SPUR FR MD 179			
					00.550 MD179	ST MARGARETS RD			
					00.550 MD908C	WHITEHALL RD (AHEAD)			

ROUTE NUMBER: MD908B
INVENTORY DIRECTION: EAST
ROUTE NAME: EAST COLLEGE PKWY

STATE SYSTEM	FUNCTIONAL CLASS	MEDIAN TYPE	ACCESS CONTROL	NHS	MILEPOINT	MILEPOINT DESCRIPTION	MARKED LANES	SURFACE WIDTH/TYPE*	AADT
STATE SECONDARY	R URB LOCAL	NONE (UNDIV)	NONE	NOT NHS	00.000		2	32I	6,475
					00.000 MD931R	EAST COLLEGE PKWY			
					00.120		2	28I	
					00.170 OP5233	STACEY LA			
					00.190		2	20I	
					00.340 CO4541	REVELL DOWNS DR			
					00.580	SPEED LIMIT 40 MPH			
					00.630 CO2493	BAY HEAD RD			
					01.090 CO2494	YORKTOWN RD			
					01.620		2	24I	
					01.650 CO2495	LOG INN RD			
					01.910	SPUR TO RAMP 8			
					01.920 RP 50- 8	RAMP 8 FR MD 908B TO RAMP 9			
					02.060	SPUR TO MD 908D			
					02.090 SR 12	OCEANIC DR			
					02.090 MD908D	OCEANIC DR			
					02.090 SR 13	SOUTH BEACH DR (AHEAD)			

*A,B = UNIMPROVED; C = GRADED & DRAINED; D,E = SOIL, GRAVEL, STONE; F,G = LOW TYPE BITUMINOUS
H,I = HIGH TYPE BITUMINOUS; J = CONCRETE; K = BRICK; L = BLOCK

STATE HIGHWAY ADMINISTRATION OF MARYLAND
HIGHWAY INFORMATION SERVICES DIVISION
DATA SUPPORT GROUP

STATE HIGHWAY LOCATION REFERENCE

COUNTY: ANNE ARUNDEL

DISTRICT: 5

DATE: 12/31/02

ROUTE NUMBER: MD908C

INVENTORY DIRECTION: EAST

ROUTE NAME: WHITEHALL RD

STATE SYSTEM	FUNCTIONAL CLASS	MEDIAN TYPE	ACCESS CONTROL	NHS	MILEPOINT	MILEPOINT DESCRIPTION	MARKED LANES	SURFACE WIDTH/TYPE*	AADT
STATE SECONDARY	R URB LOCAL	NONE (UNDIV)	NONE	NOT NHS	00.000		2	24I	4,475
					00.000 MD908A	BUSCHS FRONTAGE RD (BACK)			
					00.000 MD179	ST MARGARETS RD			
					00.030	SPEED LIMIT 40 MPH			
					00.230		2	22I	
					00.340		2	32I	
					00.460		2	22I	
					00.530		2	30I	
					00.660 RP 50- 6	RAMP 6 FR US 50 TO MD 908C			
					00.660	EXIT #30			
					00.670 RP 50- 5	RAMP 5 FR RAMP 6 TO MD 908C			
					00.680 RP 50- 3	RAMP 3 FR MD 908C TO RAMP 4			
					00.690 RP 50- 4	RAMP 4 FR MD 908C TO US 50			
					00.720		2	26I	
					00.720 OP5234	CEDAR LANE FARM RD			
					01.080		2	20I	
					01.280	JENKINS LA (PVT DR)			
					01.370 OP754	RIDOUT LA			
					01.430		2	35I	
					01.610		2	20I	
					01.610 CO2504	WHITEHALL RD			
					01.610	SPUR FR US 50			
					01.610	EXIT #31			
					01.650	SPEED LIMIT 30 MPH			
					01.750 CO2501	COLBERT RD			
					02.100 OP4237	COL MAR LA			
					02.280 OP750	CARRS RD			
					02.330		2	24I	
					02.410 MD931Y	HOLLY BEACH FARM RD			
					02.480	SPUR FR MD 908D			
					02.500 MD908D	OCEANIC DR			
					02.520	SPUR TO MD 908D			
					02.520 OP4433	ENT TO WESTINGHOUSE (AHEAD)			

NAME: SKIDMORE DR

*A,B = UNIMPROVED; C = GRADED & DRAINED; D,E = SOIL, GRAVEL, STONE; F,G = LOW TYPE BITUMINOUS
H,I = HIGH TYPE BITUMINOUS; J = CONCRETE; K = BRICK; L = BLOCK

STATE HIGHWAY ADMINISTRATION OF MARYLAND
HIGHWAY INFORMATION SERVICES DIVISION
DATA SUPPORT GROUP

STATE HIGHWAY LOCATION REFERENCE

COUNTY: ANNE ARUNDEL
DISTRICT: 5
DATE: 12/31/02

ROUTE NUMBER: MD908D
INVENTORY DIRECTION: NORTH
ROUTE NAME: OCEANIC DR

STATE SYSTEM	FUNCTIONAL CLASS	MEDIAN TYPE	ACCESS CONTROL	NHS	MILEPOINT	MILEPOINT DESCRIPTION	MARKED LANES	SURFACE WIDTH/TYPE*	AADT
STATE SECONDARY	R URB LOCAL	NONE (UNDIV)	NONE	NOT NHS	00.000		2	24I	1,375
					00.000 MD908C	SKIDMORE DR			
					00.010	SPUR TO MD 908C			
					00.040		3	36I	
					00.040	SPUR FR MD 908C			
					00.070 RP 50- 6	RAMP 6 FR US 50 TO MD 908D			
					00.080 RP 50- 4	RAMP 4 FR MD 908D TO RAMP 5			
					00.130	BEGIN BRIDGE			
					00.130 RP 50- 5	RAMP 5 FR MD 908D TO US 50			
					00.130 RP 50- 5	RAMP 5 FR MD 908D TO US 50			
					00.170 US 50	BLUE STAR MEMORIAL HWY			
					00.170	STRUC #2111			
					00.170	EXIT #32			
					00.210	END BRIDGE			
					00.210 RP 50- 9	RAMP 9 FR US 50 TO US 50			
					00.220 RP 50- 1	RAMP 1 FR MD 908D TO RAMP 9			
					00.240 RP 50- 7	RAMP 7 FR RAMP 9 TO MD 908D			
					00.320 RP 50- 2	RAMP 2 FR RAMP 7 TO MD 908D			
					00.370		2	24I	
					00.370	SPUR TO SOUTH BEACH RD			
					00.380	SPUR TO MD 908B			
					00.410 MD908B	EAST COLLEGE PKWY			
					00.410 SR 13	SOUTH BEACH RD			
					00.410 SR 12	OCEANIC DR (AHEAD)			

ROUTE NUMBER: MD909
INVENTORY DIRECTION: NORTH
ROUTE NAME: MD 424 SERVICE RD

STATE SYSTEM	FUNCTIONAL CLASS	MEDIAN TYPE	ACCESS CONTROL	NHS	MILEPOINT	MILEPOINT DESCRIPTION	MARKED LANES	SURFACE WIDTH/TYPE*	AADT
STATE SECONDARY	R RUR LOCAL	NONE (UNDIV)	NONE	NOT NHS	00.000		2	24I	0
					00.000 CO2712	RUTLAND RD (BACK)			
					00.000 MD424	DAVIDSONVILLE RD			
					00.040		2	20I	
					00.210		2	18H	
					00.800	ROAD END			

*A,B = UNIMPROVED; C = GRADED & DRAINED; D,E = SOIL,GRAVEL,STONE; F,G = LOW TYPE BITUMINOUS
H,I = HIGH TYPE BITUMINOUS; J = CONCRETE; K= BRICK; L = BLOCK

STATE HIGHWAY ADMINISTRATION OF MARYLAND
HIGHWAY INFORMATION SERVICES DIVISION
DATA SUPPORT GROUP

STATE HIGHWAY LOCATION REFERENCE

COUNTY: ANNE ARUNDEL
DISTRICT: 5
DATE: 12/31/02

ROUTE NUMBER: MD915
INVENTORY DIRECTION: NORTH
ROUTE NAME: BALTO ANNAPOLIS BLVD

STATE SYSTEM	FUNCTIONAL CLASS	MEDIAN TYPE	ACCESS CONTROL	NHS	MILEPOINT	MILEPOINT DESCRIPTION	MARKED LANES	SURFACE WIDTH/TYPE*	AADT
STATE SECONDARY	R URB LOCAL	NONE (UNDIV)	NONE	NOT NHS	00.000		2	57I	599
					00.000 MD648H	WATERFORD RD			
					00.020		2	22H	
					00.470 MD915H	EMBER DR			

ROUTE NUMBER: MD915A
INVENTORY DIRECTION: NORTH
ROUTE NAME: LONG HILL RD

STATE SYSTEM	FUNCTIONAL CLASS	MEDIAN TYPE	ACCESS CONTROL	NHS	MILEPOINT	MILEPOINT DESCRIPTION	MARKED LANES	SURFACE WIDTH/TYPE*	AADT
STATE SECONDARY	R URB LOCAL	NONE (UNDIV)	NONE	NOT NHS	00.000		2	22I	450
					00.000	ROAD END			
					00.130	SPEED LIMIT 30 MPH			
					00.800		2	35I	
					00.890 MD177	MOUNTAIN RD			

ROUTE NUMBER: MD915H
INVENTORY DIRECTION: WEST
ROUTE NAME: EMBER DR

STATE SYSTEM	FUNCTIONAL CLASS	MEDIAN TYPE	ACCESS CONTROL	NHS	MILEPOINT	MILEPOINT DESCRIPTION	MARKED LANES	SURFACE WIDTH/TYPE*	AADT
STATE SECONDARY	R URB LOCAL	NONE (UNDIV)	NONE	NOT NHS	00.000		2	24I	99
					00.000 MD915	BALTO ANNAPOLIS BLVD			
					00.470	ROAD END			

ROUTE NUMBER: MD917
INVENTORY DIRECTION: NORTH
ROUTE NAME: MAX BLOB PARK RD

STATE SYSTEM	FUNCTIONAL CLASS	MEDIAN TYPE	ACCESS CONTROL	NHS	MILEPOINT	MILEPOINT DESCRIPTION	MARKED LANES	SURFACE WIDTH/TYPE*	AADT
STATE SECONDARY	R URB LOCAL	NONE (UNDIV)	NONE	NOT NHS	00.000		2	22I	99
					00.000 MD175AA	MD 175 SPUR			
					00.020		2	32I	
					00.060		2	24I	
					00.090 OP317	MAX BLOB PARK RD			

*A,B = UNIMPROVED; C = GRADED & DRAINED; D,E = SOIL, GRAVEL, STONE; F,G = LOW TYPE BITUMINOUS
H,I = HIGH TYPE BITUMINOUS; J = CONCRETE; K = BRICK; L = BLOCK

STATE HIGHWAY ADMINISTRATION OF MARYLAND
HIGHWAY INFORMATION SERVICES DIVISION
DATA SUPPORT GROUP

STATE HIGHWAY LOCATION REFERENCE

COUNTY: ANNE ARUNDEL
DISTRICT: 5
DATE: 12/31/02

ROUTE NUMBER: MD931L
INVENTORY DIRECTION: SOUTH
ROUTE NAME: HOLLY DR

STATE SYSTEM	FUNCTIONAL CLASS	MEDIAN TYPE	ACCESS CONTROL	NHS	MILEPOINT	MILEPOINT DESCRIPTION	MARKED LANES	SURFACE WIDTH/TYPE*	AADT
STATE SECONDARY	R URB LOCAL	NONE (UNDIV)	NONE	NOT NHS	00.000		2	26I	99
					00.000 MD179	ST MARGARETS RD			
					00.040		2	24I	
					00.070 OP759	MEETINGHOUSE LA			
					00.110 CO2509	HOLLY DR			

ROUTE NUMBER: MD931Q
INVENTORY DIRECTION: EAST
ROUTE NAME: COLLEGE PKWY

STATE SYSTEM	FUNCTIONAL CLASS	MEDIAN TYPE	ACCESS CONTROL	NHS	MILEPOINT	MILEPOINT DESCRIPTION	MARKED LANES	SURFACE WIDTH/TYPE*	AADT
STATE SECONDARY	R URB MINOR ART	NONE (UNDIV)	NONE	NOT NHS	04.590		2	24I	11,040
					04.590 CO2420	COLLEGE PKWY (BACK)			
					04.720		3	36I	
					04.810	SPUR TO MD 179			
					04.810	SPUR FR MD 179			
					04.820		2	24I	
					04.820 MD179	CAPE ST CLAIRE RD			
					04.840	SPUR FR MD 179			
					04.940		2	44I	
					04.970 CO5467	OLD CAPE ST CLAIRE RD			
					04.970 MD931R	EAST COLLEGE PKWY			
					04.970 CO6095	PEREGOY PARK PL (AHEAD)			

ROUTE NUMBER: MD931R
INVENTORY DIRECTION: NORTH
ROUTE NAME: EAST COLLEGE PKWY

STATE SYSTEM	FUNCTIONAL CLASS	MEDIAN TYPE	ACCESS CONTROL	NHS	MILEPOINT	MILEPOINT DESCRIPTION	MARKED LANES	SURFACE WIDTH/TYPE*	AADT
STATE SECONDARY	R URB LOCAL	NONE (UNDIV)	NONE	NOT NHS	00.000		2	38I	99
					00.000 MD908B	EAST COLLEGE PKWY			
					00.030		3	38I	
					00.080		2	24I	
					00.150 MD931Q	COLLEGE PKWY			
					00.150 CO6095	PEREGOY PARK PL			
					00.150 CO5467	OLD CAPE ST CLAIRE RD (AHEAD)			

*A,B = UNIMPROVED; C = GRADED & DRAINED; D,E = SOIL, GRAVEL, STONE; F,G = LOW TYPE BITUMINOUS
H,I = HIGH TYPE BITUMINOUS; J = CONCRETE; K = BRICK; L = BLOCK

STATE HIGHWAY ADMINISTRATION OF MARYLAND
HIGHWAY INFORMATION SERVICES DIVISION
DATA SUPPORT GROUP

STATE HIGHWAY LOCATION REFERENCE

COUNTY: ANNE ARUNDEL
DISTRICT: 5
DATE: 12/31/02

ROUTE NUMBER: MD931U
INVENTORY DIRECTION: EAST
ROUTE NAME: WOODLAND CIR

STATE SYSTEM	FUNCTIONAL CLASS	MEDIAN TYPE	ACCESS CONTROL	NHS	MILEPOINT	MILEPOINT DESCRIPTION	MARKED LANES	SURFACE WIDTH/TYPE*	AADT
STATE SECONDARY	R URB LOCAL	NONE (UNDIV)	NONE	NOT NHS	00.370		2	20I	99
					00.370 CO2487	WOODLAND CIR (BACK)			
					00.380 MD179	CAPE ST CLAIRE RD			

ROUTE NUMBER: MD931Y
INVENTORY DIRECTION: SOUTH
ROUTE NAME: HOLLYBEACH FARM RD

STATE SYSTEM	FUNCTIONAL CLASS	MEDIAN TYPE	ACCESS CONTROL	NHS	MILEPOINT	MILEPOINT DESCRIPTION	MARKED LANES	SURFACE WIDTH/TYPE*	AADT
STATE SECONDARY	R URB LOCAL	NONE (UNDIV)	NONE	NOT NHS	00.000		2	14I	99
					00.000 MD908C	SKIDMORE DR			
					00.040 OP748	HOLLYBEACH FARM RD (AHEAD)			

ROUTE NUMBER: MD969
INVENTORY DIRECTION: NORTH
ROUTE NAME: ELEANOR DR

STATE SYSTEM	FUNCTIONAL CLASS	MEDIAN TYPE	ACCESS CONTROL	NHS	MILEPOINT	MILEPOINT DESCRIPTION	MARKED LANES	SURFACE WIDTH/TYPE*	AADT
STATE SECONDARY	R URB LOCAL	NONE (UNDIV)	NONE	NOT NHS	00.000		2	10D&E	0
					00.000 MD168	NURSERY RD			
					00.080	ROAD END			

ROUTE NUMBER: MD969A
INVENTORY DIRECTION: NORTH
ROUTE NAME: FAIRVIEW AVE

STATE SYSTEM	FUNCTIONAL CLASS	MEDIAN TYPE	ACCESS CONTROL	NHS	MILEPOINT	MILEPOINT DESCRIPTION	MARKED LANES	SURFACE WIDTH/TYPE*	AADT
STATE SECONDARY	R URB LOCAL	CURBED	NONE	NOT NHS	00.000		2	24I	1,799
					00.000 MD168	NURSERY RD			
					00.050 RP695- 1	RAMP 1 FR IS 695 TO MD 969A			
		NONE (UNDIV)			00.090		2	42I	
					00.090 RP695- 4	RAMP 4 FR RAMP 1 TO MD 969A			
					00.090 RP695- 2	RAMP 2 FR MD 969A TO IS 695			
					00.110 CO116	FAIRVIEW AVE (AHEAD)			

*A,B = UNIMPROVED; C = GRADED & DRAINED; D,E = SOIL,GRAVEL,STONE; F,G = LOW TYPE BITUMINOUS
H,I = HIGH TYPE BITUMINOUS; J = CONCRETE; K= BRICK; L = BLOCK

STATE HIGHWAY LOCATION REFERENCE

COUNTY: ANNE ARUNDEL

DISTRICT: 5

DATE: 12/31/02

ROUTE NUMBER: MD980A

INVENTORY DIRECTION: SOUTH

ROUTE NAME: MD 4 SERVICE RD

STATE SYSTEM	FUNCTIONAL CLASS	MEDIAN TYPE	ACCESS CONTROL	NHS	MILEPOINT	MILEPOINT DESCRIPTION	MARKED LANES	SURFACE WIDTH/TYPE*	AADT
STATE SECONDARY	R RUR LOCAL	UNPROTECTED	NONE	NOT NHS	00.000		2	24I	0
					00.000 MD408	MT ZION RD (BACK)			
					00.000 MD 4	SOUTHERN MARYLAND BLVD			
					00.000	STRUC #2220			
					00.050 RP 4- 6	RAMP 6 FR MD 4 TO MD 980A			
					00.050 RP 4- 4	RAMP 4 FR MD 980A TO MD 4			
					00.110	SPEED LIMIT 30 MPH			
		NONE (UNDIV)			00.130				
					00.350		2	20I	
					00.680		2	22I	
					00.680	SPUR FR MD 4			
					01.070 MD980E	PLUMMER LA			

ROUTE NUMBER: MD980B

INVENTORY DIRECTION: SOUTH

ROUTE NAME: MD 4 SERVICE RD

STATE SYSTEM	FUNCTIONAL CLASS	MEDIAN TYPE	ACCESS CONTROL	NHS	MILEPOINT	MILEPOINT DESCRIPTION	MARKED LANES	SURFACE WIDTH/TYPE*	AADT
STATE SECONDARY	R RUR LOCAL	NONE (UNDIV)	NONE	NOT NHS	00.000		2	26H	0
					00.000 CO3547	WRIGHTON RD			
					00.140		2	20G	
					00.640	SPUR TO MD 4			
					00.830		2	18G	
					00.830 CO3543	UPPER PINDELL RD			
					01.680		2	20I	
					01.680 CO3541	LOWER PINDELL RD			
					01.790		2	18I	
					01.930		2	16G	
					02.050	ROAD END			

ROUTE NUMBER: MD980C

INVENTORY DIRECTION: NORTH

ROUTE NAME: FISHERS STATION RD

STATE SYSTEM	FUNCTIONAL CLASS	MEDIAN TYPE	ACCESS CONTROL	NHS	MILEPOINT	MILEPOINT DESCRIPTION	MARKED LANES	SURFACE WIDTH/TYPE*	AADT
STATE SECONDARY	R RUR LOCAL	NONE (UNDIV)	NONE	NOT NHS	00.000		2	20G	99
					00.000 CO3540	FISHERS STATION RD (BACK)			

*A,B = UNIMPROVED; C = GRADED & DRAINED; D,E = SOIL, GRAVEL, STONE; F,G = LOW TYPE BITUMINOUS
H,I = HIGH TYPE BITUMINOUS; J = CONCRETE; K = BRICK; L = BLOCK

STATE HIGHWAY ADMINISTRATION OF MARYLAND
HIGHWAY INFORMATION SERVICES DIVISION
DATA SUPPORT GROUP

STATE HIGHWAY LOCATION REFERENCE

COUNTY: ANNE ARUNDEL
DISTRICT: 5
DATE: 12/31/02

ROUTE NUMBER: MD980C CONTINUED
INVENTORY DIRECTION: NORTH
ROUTE NAME: FISHERS STATION RD

STATE SYSTEM	FUNCTIONAL CLASS	MEDIAN TYPE	ACCESS CONTROL	NHS	MILEPOINT	MILEPOINT DESCRIPTION	MARKED LANES	SURFACE WIDTH/TYPE*	AADT
STATE SECONDARY	R RUR LOCAL	NONE (UNDIV)	NONE	NOT NHS	00.310	SPUR TO MD 4	2	20G	99
					00.470		1	16G	
					00.520 MD 4	SOUTHERN MARYLAND BLVD			

ROUTE NUMBER: MD980E
INVENTORY DIRECTION: SOUTH
ROUTE NAME: PLUMMER LA

STATE SYSTEM	FUNCTIONAL CLASS	MEDIAN TYPE	ACCESS CONTROL	NHS	MILEPOINT	MILEPOINT DESCRIPTION	MARKED LANES	SURFACE WIDTH/TYPE*	AADT
STATE SECONDARY	R RUR LOCAL	NONE (UNDIV)	NONE	NOT NHS	00.000		1	20I	99
					00.000 MD 4	SOUTHERN MARYLAND BLVD			
					00.040		2	28I	
					00.040	SPUR TO MD 4			
					00.050 MD980A	MD 4 SERVICE RD			
					00.070	SPEED LIMIT 40 MPH			
					00.130 CO3548	PLUMMER LA (AHEAD)			

ROUTE NUMBER: MD990
INVENTORY DIRECTION: NORTH
ROUTE NAME: NO NAME

STATE SYSTEM	FUNCTIONAL CLASS	MEDIAN TYPE	ACCESS CONTROL	NHS	MILEPOINT	MILEPOINT DESCRIPTION	MARKED LANES	SURFACE WIDTH/TYPE*	AADT
STATE SECONDARY	R URB LOCAL	NONE (UNDIV)	NONE	NOT NHS	00.000		2	14I	99
					00.000 MD177	MOUNTAIN RD			
					00.010	ROAD END (GATE)			

ROUTE NUMBER: MD995
INVENTORY DIRECTION: NORTH
ROUTE NAME: AMTRAK WAY

STATE SYSTEM	FUNCTIONAL CLASS	MEDIAN TYPE	ACCESS CONTROL	NHS	MILEPOINT	MILEPOINT DESCRIPTION	MARKED LANES	SURFACE WIDTH/TYPE*	AADT
STATE SECONDARY	R RUR LOCAL	CURBED	NONE	NOT NHS	00.000		4	48I	499
					00.000 MD170	AVIATION BLVD			
					00.020	SPUR FR MD 170			
		NONE (UNDIV)			00.100		2	24I	
					00.170	SPEED LIMIT 35 MPH			
					00.450	SPEED LIMIT 20 MPH			

*A,B = UNIMPROVED; C = GRADED & DRAINED; D,E = SOIL, GRAVEL, STONE; F,G = LOW TYPE BITUMINOUS
H,I = HIGH TYPE BITUMINOUS; J = CONCRETE; K = BRICK; L = BLOCK

STATE HIGHWAY ADMINISTRATION OF MARYLAND
HIGHWAY INFORMATION SERVICES DIVISION
DATA SUPPORT GROUP

STATE HIGHWAY LOCATION REFERENCE

COUNTY: ANNE ARUNDEL

DISTRICT: 5

DATE: 12/31/02

ROUTE NUMBER: MD995 CONTINUED

INVENTORY DIRECTION: NORTH

ROUTE NAME: AMTRAK WAY

STATE SYSTEM	FUNCTIONAL CLASS	MEDIAN TYPE	ACCESS CONTROL	NHS	MILEPOINT	MILEPOINT DESCRIPTION	MARKED LANES	SURFACE WIDTH/TYPE*	AADT
STATE SECONDARY	R RUR LOCAL	NONE (UNDIV)	NONE	NOT NHS	00.500	ROAD END	2	24I	499

ROUTE NUMBER: MD997D

INVENTORY DIRECTION: NORTH

ROUTE NAME: SERVICE RD

STATE SYSTEM	FUNCTIONAL CLASS	MEDIAN TYPE	ACCESS CONTROL	NHS	MILEPOINT	MILEPOINT DESCRIPTION	MARKED LANES	SURFACE WIDTH/TYPE*	AADT
STATE SECONDARY	R RUR LOCAL	UNPROTECTED	NONE	NOT NHS	00.000		2	26I	99
		NONE (UNDIV)			00.000	CO5381 MORRIS TONGUE RD			
					00.000	RP 3-2 RAMP 2 FR MD 3 TO MD 997D			
					00.010	SPEED LIMIT 45 MPH			
					00.100				
					00.200	CO5461 VETERANS HWY			
					00.240	IS 97 NO NAME			
					00.240	STRUC #2142			
					00.270	MD 3 ROBERT CRAIN HWY			
					00.270	STRUC #2143			
					00.290	CO5460 JABEZ RUN			

*A,B = UNIMPROVED; C = GRADED & DRAINED; D,E = SOIL, GRAVEL, STONE; F,G = LOW TYPE BITUMINOUS
H,I = HIGH TYPE BITUMINOUS; J = CONCRETE; K = BRICK; L = BLOCK