

2002

Calendar Year

HIGHWAY LOCATION REFERENCE

ALL INTERSECTIONS

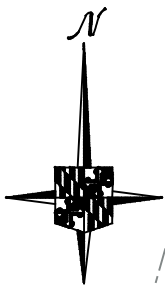
Data as of December 31, 2002

BALTIMORE

COUNTY

SHA DISTRICT #4

B



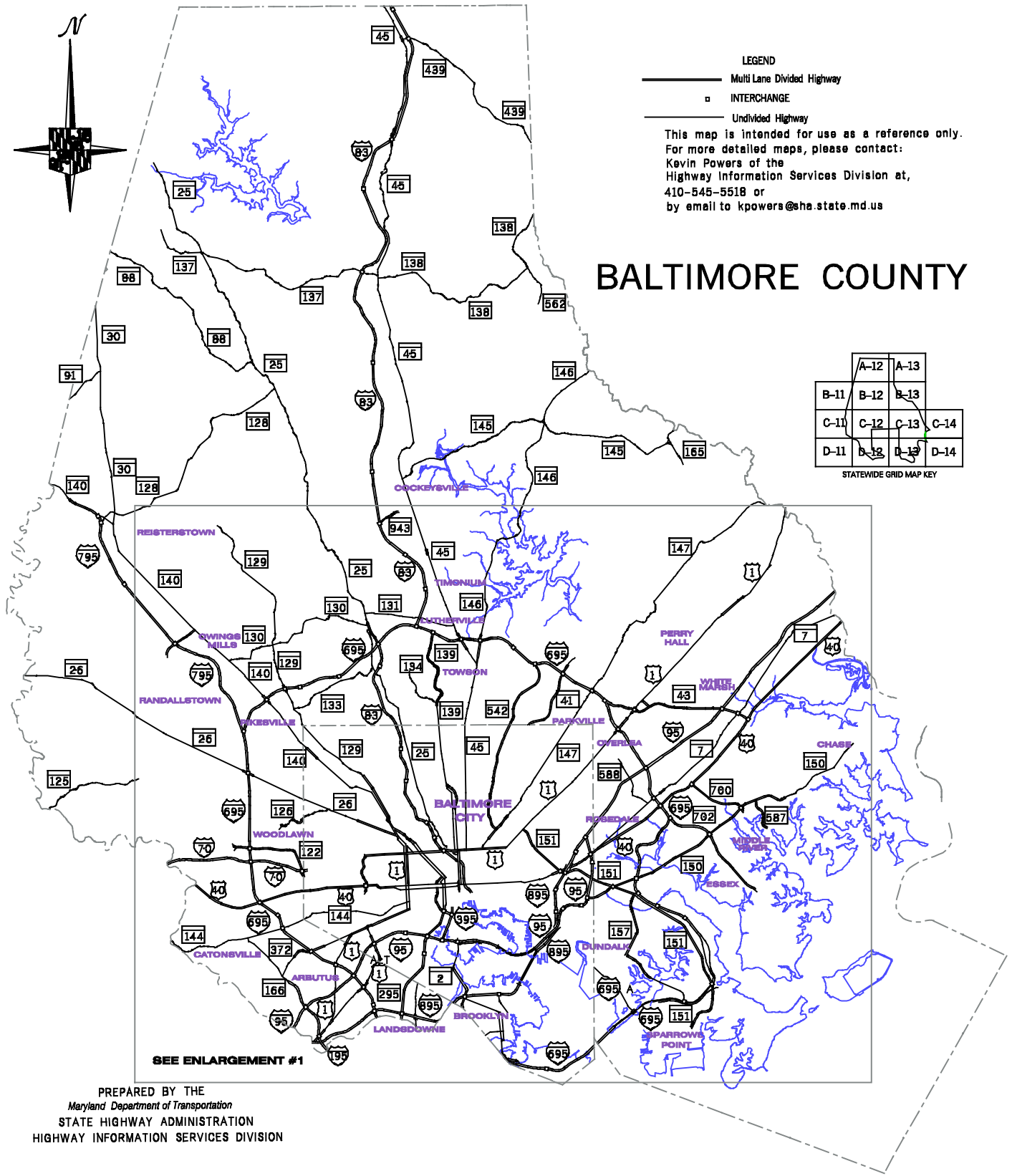
- LEGEND
- Multi Lane Divided Highway
 - INTERCHANGE
 - Undivided Highway

This map is intended for use as a reference only.
For more detailed maps, please contact:
Kevin Powers of the
Highway Information Services Division at,
410-545-5518 or
by email to kpowers@sha.state.md.us

BALTIMORE COUNTY

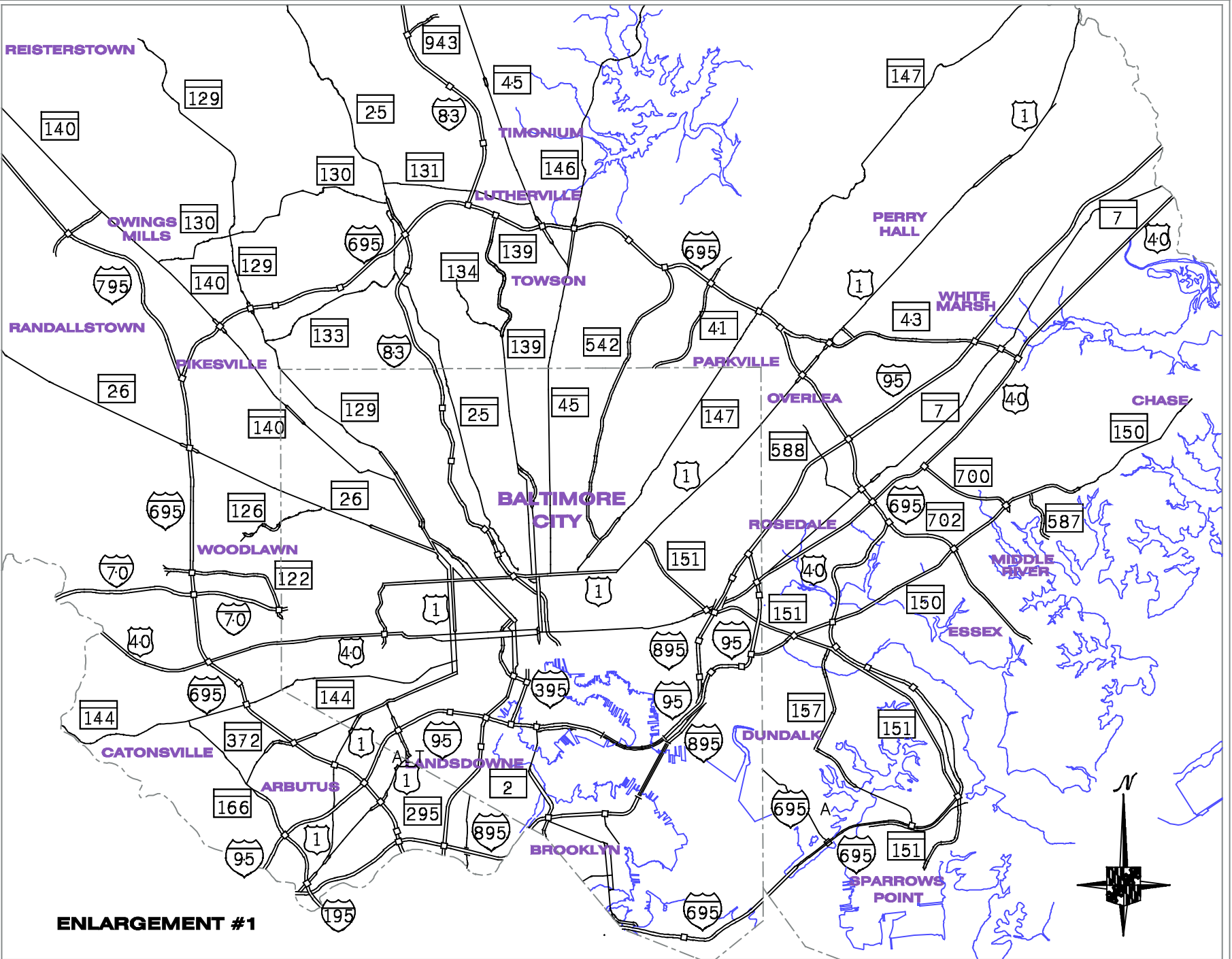
	A-12	A-13	
B-11	B-12	B-13	
C-11	C-12	C-13	C-14
D-11	D-12	D-13	D-14

STATEWIDE GRID MAP KEY



SEE ENLARGEMENT #1

PREPARED BY THE
Maryland Department of Transportation
STATE HIGHWAY ADMINISTRATION
HIGHWAY INFORMATION SERVICES DIVISION



REISTERSTOWN

TIMONIUM

PERRY HALL

OWINGS MILLS

WHITE MARSH

RANDALLSTOWN

TOWSON

PIKESVILLE

PARKVILLE

OVERLEA

CHASE

BALTIMORE CITY

ROSEDALE

MIDDLE RIVER

WOODLAWN

ESSEX

CATONSVILLE

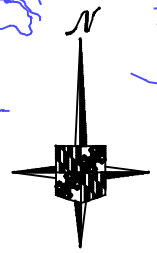
DUNDALK

ARBUTUS

BROOKLYN

SPARROWS POINT

ENLARGEMENT #1



ROUTE ALERT LIST

BALTIMORE COUNTY

None

MARYLAND STATE HIGHWAY ADMINISTRATION
HIGHWAY INFORMATION SERVICES DIVISION
STATE MAINTAINED HIGHWAYS ON THE NATIONAL HIGHWAY SYSTEM
AS OF DECEMBER 31, 2002

08/06/2003

The National Highway System (NHS) route information is now integrated with the Highway Location Reference (HLR) listing. The route numbers are listed here on this page as a reference. Please refer to the route information in the HLR to determine the status of those individual sections of state roadway which are of interest.

COUNTY: BALTIMORE

ROUTE	TOTAL LENGTH	NHS TYPE
IS 70	4.70	NHS SYSTEM
IS 83	27.80	NHS SYSTEM
IS 95	15.18	NHS SYSTEM
IS 195	2.15	NHS SYSTEM
IS 695	27.65	NHS SYSTEM
IS 795	8.99	NHS SYSTEM
IS 895	4.61	NHS SYSTEM
MD 30	7.40	NHS SYSTEM
MD 140	2.11	NHS SYSTEM
MD 140	2.40	PUBLIC TRANSIT
MD 151	1.46	RAIL/TRUCK TERMINAL
MD 295	1.42	NHS SYSTEM
MD 695	13.66	NHS SYSTEM
MD 695 A	1.93	NHS SYSTEM
MD 940	1.44	PUBLIC TRANSIT
US 1	9.52	NHS SYSTEM
US 40	1.54	NHS SYSTEM

STATE HIGHWAY ADMINISTRATION OF MARYLAND
HIGHWAY INFORMATION SERVICES DIVISION
DATA SUPPORT GROUP

STATE HIGHWAY LOCATION REFERENCE

COUNTY: BALTIMORE
DISTRICT: 4
DATE: 12/31/02

ROUTE NUMBER: US 1
INVENTORY DIRECTION: NORTH
ROUTE NAME: WASHINGTON BLVD

STATE SYSTEM	FUNCTIONAL CLASS	MEDIAN TYPE	ACCESS CONTROL	NHS	MILEPOINT	MILEPOINT DESCRIPTION	MARKED LANES	SURFACE WIDTH/TYPER*	AADT
STATE SECONDARY	R URB OPA	POSITIVE BARRIER	NONE	NOT NHS	00.000		4	48I	26,150
					00.000	HOWARD CO/L			
					00.000	STRUC #3010 PATAPSCO RIVER			
					00.050 IS895	HARBOR TUNNEL THRUWAY			
					00.050	STRUC #HOY014			
		CURBED			00.100				
					00.100 RP895- 7	RAMP 7 FR IS 895 WB TO US 1 SB			
					00.100	STRUC #HOY012			
					00.160 CO7109	SOUTH ST			
					00.220 RP195- 8	RAMP 8 FR IS 195 SB TO US 1 WB			
					00.230		4	54I	
					00.230 RP195- 6	RAMP 6 FR US 1 EB FR RAMP 7 (TO IS 195)			
					00.310				23,150
					00.310 IS195	METROPOLITAN BLVD			
					00.310	STRUC #3342			
					00.310	EXIT #3			
					00.310 RP195- 7	RAMP 7 FR US 1 WB TO IS 195 SB			
					00.320 RP195- 7	RAMP 7 FR US 1 WB TO IS 195 SB			
					00.410 RP195- 1	RAMP 1 FR IS 195 NB TO US 1 WB			
					00.450 RP195- 4	RAMP 4 FR RAMP 1 (FR IS 195) TO US 1 EB			
					00.460 RP195- 3	RAMP 3 FR US 1 EB TO RAMP 2 (TO IS 195)			
					00.530 RP195- 2	RAMP 2 FR US 1 WB TO IS 195 NB			
		CENTER TLA (UNDIV) UNPROTECTED			00.540				
					00.600				
					00.680	CROSSOVER			
					00.730	SPEED LIMIT 40 MPH			
		NONE (UNDIV)			00.740		4	44I	
					00.830	STRUC #3008			
					00.850 CO3119	CLARK BLVD			
		POSITIVE BARRIER			00.890		4	64I	11,750
NAME: SOUTHWESTERN BLVD					00.890 US 1AL	WASHINGTON BLVD			
					00.960	SPEED LIMIT 50 MPH			
					01.140 US 1AL	WASHINGTON BLVD			
					01.140	STRUC #3011			
		CENTER TLA (UNDIV)			01.230		2	24I	
					01.240	STRUC #3007 HERBERT RUN			

*A,B = UNIMPROVED; C = GRADED & DRAINED; D,E = SOIL, GRAVEL, STONE; F,G = LOW TYPE BITUMINOUS
H,I = HIGH TYPE BITUMINOUS; J = CONCRETE; K = BRICK; L = BLOCK

STATE HIGHWAY ADMINISTRATION OF MARYLAND
HIGHWAY INFORMATION SERVICES DIVISION
DATA SUPPORT GROUP

STATE HIGHWAY LOCATION REFERENCE

COUNTY: BALTIMORE
DISTRICT: 4
DATE: 12/31/02

ROUTE NUMBER: US 1 CONTINUED
INVENTORY DIRECTION: NORTH
ROUTE NAME: SOUTHWESTERN BLVD

STATE SYSTEM	FUNCTIONAL CLASS	MEDIAN TYPE	ACCESS CONTROL	NHS	MILEPOINT	MILEPOINT DESCRIPTION	MARKED LANES	SURFACE WIDTH/TYPE*	AADT
STATE SECONDARY	R URB OPA	CENTER TLA (UNDIV)	NONE	NOT NHS	01.740 CO3100	FRANCIS AVE	2	24I	11,750
					01.740	STRUC #3006			
		CURBED			01.790		4	44I	
					01.820	SPUR FR TOM DAY BLVD			
					01.830 CO6101	TOM DAY BLVD			
					01.850	SPUR TO TOM DAY BLVD			
		CENTER TLA (UNDIV)			01.960		3	40I	
					02.050 IS 95	NO NAME			
					02.050	STRUC #3261			
					02.070		4	48I	
					02.200	SPUR TO SELMA AVE			
					02.380 CO3071	SULPHUR SPRING RD			
					02.380	STRUC #3005			
					02.450	SPUR TO LINDEN AVE			
					02.750 RP695- 6	RAMP 6 FR IS 695 EB TO US 1 SB			
					02.930				7,450
					02.930 IS695	BALTO BELTWAY			
					02.930	STRUC #3114			
					02.930	EXIT #12A			
					03.290	SPEED LIMIT 45 MPH			
					03.340 CO3013	KNECHT AVE			
					03.460	SPUR TO LEEDS AVE			
		CURBED			03.560	SPUR TO LEEDS AVE			
					03.650		4	64I	
					03.670	CROSSOVER			
					03.720 US 1	SOUTHWESTERN BLVD			
					03.720	SOUTHWEST BALTO CITY LINE			
					03.720	END STATE MAINTENANCE			
					03.720	BEGIN BALTO CITY MAINTENANCE			
		NONE (UNDIV)			15.690		4	63I	22,175
NAME: BELAIR RD					15.690	NORTHEAST BALTO CITY LINE			
					15.690	END BALTO CITY MAINTENANCE			
					15.690	BEGIN STATE MAINTENANCE			
					15.690 CO4229	SPRUCE ST			
					15.690 MU1022	FLEETWOOD AVE (BALTO CITY)			
					15.690 US 1	BELAIR RD			
					15.720 CO4236	PRAGUE AVE			

*A,B = UNIMPROVED; C = GRADED & DRAINED; D,E = SOIL, GRAVEL, STONE; F,G = LOW TYPE BITUMINOUS
H,I = HIGH TYPE BITUMINOUS; J = CONCRETE; K = BRICK; L = BLOCK

STATE HIGHWAY ADMINISTRATION OF MARYLAND
HIGHWAY INFORMATION SERVICES DIVISION
DATA SUPPORT GROUP

STATE HIGHWAY LOCATION REFERENCE

COUNTY: BALTIMORE
DISTRICT: 4
DATE: 12/31/02

ROUTE NUMBER: US 1 CONTINUED
INVENTORY DIRECTION: NORTH
ROUTE NAME: BELAIR RD

STATE SYSTEM	FUNCTIONAL CLASS	MEDIAN TYPE	ACCESS CONTROL	NHS	MILEPOINT	MILEPOINT DESCRIPTION	MARKED LANES	SURFACE WIDTH/TYPE*	AADT
STATE SECONDARY	R URB OPA	NONE (UNDIV)	NONE	NOT NHS	15.760		4	63I	28,950
					15.760 CO4234	MAPLE AVE			
					15.760 CO4233	NORTHERN PKWY			
					15.770	SPEED LIMIT 35 MPH			
					15.830		4	41I	
					15.830 CO4232	OVERLEA AVE			
					15.830 CO4231	OVERLEA AVE			
					15.890 CO4237	WILLOW AVE			
					15.900 CO4230	CHESLEY AVE			
					15.960 CO4238	MADELINE AVE			
					15.980 CO4228	WALNUT AVE			
					16.010 CO4227	MANOR AVE			
					16.040 CO4239	E ELM AVE			
					16.060 CO4226	W ELM AVE			
					16.120 CO4225	FULLER AVE			
					16.180				40,450
					16.180 CO3481	TAYLOR AVE			
					16.230 CO4223	VIRGINIA AVE			
					16.250 CO4248	FULLERTON AVE			
					16.320 CO4222	FULLERTON HEIGHTS AVE			
					16.390 CO4221	BELHAVEN DR			
					16.490 CO4219	DELIGHT AVE			
					16.510 CO4250	HENRY AVE			
					16.560 CO4218	GLADE AVE			
					16.610 CO4252	THORNCLIFF RD			
		CENTER TLA (UNDIV)			16.630		4	48I	
		UNPROTECTED			16.660 CO4217	CARDWELL AVE			
					16.730		4	44I	
					16.730 CO4216	FOWLER AVE			
					16.760	POES LA			
					16.770	STRUC #3004 STEMMERS RUN			
					16.830	SPEED LIMIT 40 MPH			
		CURBED			16.840		4	48I	
					16.840 CO4215	OVERTON AVE			
					16.860 RP695- 4	RAMP 4 FR US 1 NB TO IS 695 EB			
					16.860 RP695- 6	RAMP 6 FR IS 695 EB TO US 1 SB			
					16.940 RP695- 5	RAMP 5 FR US 1 SB TO IS 695 EB			

*A,B = UNIMPROVED; C = GRADED & DRAINED; D,E = SOIL, GRAVEL, STONE; F,G = LOW TYPE BITUMINOUS
H,I = HIGH TYPE BITUMINOUS; J = CONCRETE; K = BRICK; L = BLOCK

STATE HIGHWAY ADMINISTRATION OF MARYLAND
HIGHWAY INFORMATION SERVICES DIVISION
DATA SUPPORT GROUP

STATE HIGHWAY LOCATION REFERENCE

COUNTY: BALTIMORE
DISTRICT: 4
DATE: 12/31/02

ROUTE NUMBER: US 1 CONTINUED
INVENTORY DIRECTION: NORTH
ROUTE NAME: BELAIR RD

STATE SYSTEM	FUNCTIONAL CLASS	MEDIAN TYPE	ACCESS CONTROL	NHS	MILEPOINT	MILEPOINT DESCRIPTION	MARKED LANES	SURFACE WIDTH/TYPE*	AADT
STATE SECONDARY	R URB OPA	CURBED	NONE	NOT NHS	16.960 RP695- 3	RAMP 3 FR IS 695 EB TO US 1 NB	4	48I	40,450
					16.980	BEGIN BRIDGE			
				NHS	17.000				47,550
					17.000 IS695	BALTO BELTWAY			
					17.000	STRUC #3175			
					17.000	EXIT #32			
					17.030	END BRIDGE			
					17.060 RP695- 7	RAMP 7 FR IS 695 WB TO US 1 SB			
					17.060 RP695- 1	RAMP 1 FR US 1 NB TO IS 695 WB			
					17.140 RP695- 8	RAMP 8 FR US 1 SB TO IS 695 WB			
					17.160 RP695- 2	RAMP 2 FR IS 695 WB TO US 1 NB			
					17.180	ALLEY			
					17.190 CO4207	FITCH AVE			
					17.220		6	72I	
					17.220 CO4214	LINCOLN AVE			
					17.410 CO4458	ROSSVILLE BLVD			
					17.460 CO4209	GRAPE HILL AVE			
		CENTER TLA (UNDIV)			17.480				
					17.480 CO4210	KLEIN AVE			
					17.510 CO4208	MARTIN AVE			
		CURBED			17.650				34,450
					17.650 CO7546	PUTTY HILL AVE			
					17.650 CO4200	RIDGE RD			
					17.750		4	60I	
					17.850 MD 43	WHITE MARSH BLVD			
					17.850	STRUC #3344			
					17.900		4	48I	
					17.900 CO8199	WHOLESALE CLUB RD			
					17.950 RP 43- 6	RAMP 6 FR MD 43 EB TO US 1 SB			
					17.980 RP 43- 5	RAMP 5 FR US 1 SB TO MD 43 EB			
		NONE (UNDIV)			18.010				
					18.090	STRUC #3287 WHITE MARSH RUN			
					18.110	STILLMEADOW RD			
					18.170 OP314	LOUISA AVE			
					18.190 RP 43- 4	RAMP 4 FR US 1 NB TO MD 43 EB			
					18.240 CO6079	DUNFIELD RD			
					18.240 RP 43- 9	RAMP 9 FR RAMP 3 (FR MD 43) TO US 1 SB			

*A,B = UNIMPROVED; C = GRADED & DRAINED; D,E = SOIL, GRAVEL, STONE; F,G = LOW TYPE BITUMINOUS
H,I = HIGH TYPE BITUMINOUS; J = CONCRETE; K = BRICK; L = BLOCK

STATE HIGHWAY ADMINISTRATION OF MARYLAND
HIGHWAY INFORMATION SERVICES DIVISION
DATA SUPPORT GROUP

STATE HIGHWAY LOCATION REFERENCE

COUNTY: BALTIMORE
DISTRICT: 4
DATE: 12/31/02

ROUTE NUMBER: US 1 CONTINUED
INVENTORY DIRECTION: NORTH
ROUTE NAME: BELAIR RD

STATE SYSTEM	FUNCTIONAL CLASS	MEDIAN TYPE	ACCESS CONTROL	NHS	MILEPOINT	MILEPOINT DESCRIPTION	MARKED LANES	SURFACE WIDTH/TYPE*	AADT
STATE SECONDARY	R URB OPA	NONE (UNDIV)	NONE	NHS	18.270 RP 43- 3	RAMP 3 FR MD 43 EB TO US 1 NB	4	48I	34,450
					18.330 CO4084	KLOSTERMAN AVE			
					18.460 OP315	PLUMER AVE			
		CENTER TLA (UNDIV)			18.560		4	40I	
					18.610	FORGE LA			
					18.720 CO4087	NECKER AVE			
					18.720 CO7254	RIDGELYS CHOICE DR			
					18.870 CO4083	SLATER AVE			
					18.920 CO4082	LINK AVE			
					19.030	SPUR FR SILVER SPRING RD			
					19.050				29,150
					19.050 CO4090	SILVER SPRING RD			
					19.220 CO4081	RAAB AVE			
					19.310 CO4080	BLAKELY AVE			
					19.450 CO4079	VERDEL RD			
					19.500 CO6435	COTTINGTON RD			
					19.660	SPUR FR JOPPA RD			
					19.690		4	48I	34,350
					19.690 CO1400	JOPPA RD			
					19.690 CO4076	EBENEZER RD			
					19.760 CO4020	BROOKFIELD RD			
					19.830 CO4019	INDIA AVE			
					19.830 CO4021	JOPPA RD			
					19.910 CO7082	MINTE DR			
					19.930 OP4044	SMITH AVE			
					20.030	SPUR FR FARMSIDE DR			
					20.040 CO4042	SOTH AVE			
					20.040 CO7489	FARMSIDE DR			
					20.050	SPUR TO FARMSIDE DR			
					20.140 CO4047	PENN AVE			
					20.140 CO7486	CEDARSIDE DR			
					20.290 CO4018	PINE HILL RD			
					20.320 CO4049	DARNALL RD			
					20.420 CO4017	PINEDALE DR			
					20.480 CO8233	HALBERT AVE			
					20.580 CO4013	WALTER AVE			
					20.730 CO4012	KLAUSMIER RD			

*A,B = UNIMPROVED; C = GRADED & DRAINED; D,E = SOIL, GRAVEL, STONE; F,G = LOW TYPE BITUMINOUS
H,I = HIGH TYPE BITUMINOUS; J = CONCRETE; K = BRICK; L = BLOCK

STATE HIGHWAY ADMINISTRATION OF MARYLAND
HIGHWAY INFORMATION SERVICES DIVISION
DATA SUPPORT GROUP

STATE HIGHWAY LOCATION REFERENCE

COUNTY: BALTIMORE
DISTRICT: 4
DATE: 12/31/02

ROUTE NUMBER: US 1 CONTINUED
INVENTORY DIRECTION: NORTH
ROUTE NAME: BELAIR RD

STATE SYSTEM	FUNCTIONAL CLASS	MEDIAN TYPE	ACCESS CONTROL	NHS	MILEPOINT	MILEPOINT DESCRIPTION	MARKED LANES	SURFACE WIDTH/TYPER*	AADT
STATE SECONDARY	R URB OPA	CENTER TLA (UNDIV)	NONE	NHS	20.790 CO4039	HORN AVE	4	48I	34,350
					20.910 CO4038	PERRY VIEW RD			
					20.930 OP6619	JULIET LA			
					21.010 CO4037	BAKER LA			
					21.010 CO4036	CHAPEL RD			
					21.090 CO4001	GLEN PARK RD			
					21.260 CO3998	KAHLSTON RD			
					21.320 CO3997	CLIFFVALE RD			
					21.410 CO3975	FORGE RD			
					21.500 CO3996	SCHROEDER AVE			
		UNPROTECTED			21.600				
					21.800 CO3995	PERRY HALL RD			
		NONE (UNDIV)			21.860				
		UNPROTECTED			22.100				
					22.120 CO3988	MILLER RD			
		CURBED			22.190				
	RUR OPA				22.460				
					22.460	STRUC #3003 BIG GUNPOWDER FALLS			
					22.610	SPEED LIMIT 50 MPH			
		UNPROTECTED			23.150				
					23.150 CO3916	SHERADALE DR			
		NONE (UNDIV)			23.280		4	43I	
					23.370				21,750
					23.370 CO3900	MT VISTA RD			
					23.830	STRUC #03478X0 BROAD RUN			
					23.990 CO3917	CHERYL AVE			
					24.040	SPEED LIMIT 40 MPH			
					24.149	GRACE COMMUNITY CHURCH			
					24.230 CO7772	LONGFIELD DR			
					24.280		4	46I	
					24.280 CO3910	GOETTNER RD			
					24.490 CO3918	JERUSALEM RD			
					24.540 OP337	TEMPLE LA			
					24.590				19,850
					24.590 CO3927	BRADSHAW RD			
					24.590 CO3898	SUNSHINE AVE			
					25.060		4	43I	

*A,B = UNIMPROVED; C = GRADED & DRAINED; D,E = SOIL, GRAVEL, STONE; F,G = LOW TYPE BITUMINOUS
H,I = HIGH TYPE BITUMINOUS; J = CONCRETE; K = BRICK; L = BLOCK

STATE HIGHWAY ADMINISTRATION OF MARYLAND
HIGHWAY INFORMATION SERVICES DIVISION
DATA SUPPORT GROUP

STATE HIGHWAY LOCATION REFERENCE

COUNTY: BALTIMORE
DISTRICT: 4
DATE: 12/31/02

ROUTE NUMBER: US 1 CONTINUED
INVENTORY DIRECTION: NORTH
ROUTE NAME: BELAIR RD

STATE SYSTEM	FUNCTIONAL CLASS	MEDIAN TYPE	ACCESS CONTROL	NHS	MILEPOINT	MILEPOINT DESCRIPTION	MARKED LANES	SURFACE WIDTH/TYPE*	AADT
STATE SECONDARY	R RUR OPA	NONE (UNDIV)	NONE	NHS	25.060	SPEED LIMIT 50 MPH	4	43I	19,850
					25.483 CO8329	OPEN BIBLE WAY			
					25.780 OP336	GREMECY PARK RD			
					25.900 CO304	NEW CUT RD			
					26.520	STRUC #3001 LITTLE GUNPOWDER FALLS			
					26.520	HARFORD CO/L			

ROUTE NUMBER: US 1A
INVENTORY DIRECTION: NORTH
ROUTE NAME: WASHINGTON BLVD

STATE SYSTEM	FUNCTIONAL CLASS	MEDIAN TYPE	ACCESS CONTROL	NHS	MILEPOINT	MILEPOINT DESCRIPTION	MARKED LANES	SURFACE WIDTH/TYPE*	AADT
STATE SECONDARY	R URB OPA	CURBED	NONE	NOT NHS	00.000		4	48I	17,250
					00.000 US 1	WASHINGTON BLVD/SOUTHWESTERN BLVD			
					00.040	US 1 (WB/L) SOUTHWESTERN BLVD			
					00.110	SPEED LIMIT 40 MPH			
		NONE (UNDIV)			00.130		4	50I	
					00.210	BEGIN BRIDGE			
					00.230 US 1	SOUTHWESTERN BLVD			
					00.270	STRUC #3011 HERBERT RUN			
					00.270	R/R #ATK 529 536 W			
					00.320	END BRIDGE			
					00.520 CO3142	MAYFIELD AVE			
					00.580 CO3147	WINANS AVE			
					00.630	SPUR TO HALETHORPE FARMS RD			
					00.650 CO3139	SELMA AVE			
					00.650 CO3140	HALETHORPE FARMS RD			
					00.660	SPUR FR HALETHORPE FARMS RD			
					00.720 CO3146	PARK AVE			
					00.730 CO3169	HALETHORPE AVE			
					00.780 CO3148	ARBUTUS AVE			
					00.840 CO3165	WOODSIDE AVE			
					00.900 CO3163	FAIRVIEW AVE			
					00.960 CO3161	SUMMIT AVE			
					00.990 CO3174	HANNAH AVE			
					01.130	SPUR TO RIDGE AVE			
					01.160 CO3167	RIDGE AVE			

*A,B = UNIMPROVED; C = GRADED & DRAINED; D,E = SOIL, GRAVEL, STONE; F,G = LOW TYPE BITUMINOUS
H,I = HIGH TYPE BITUMINOUS; J = CONCRETE; K = BRICK; L = BLOCK

STATE HIGHWAY ADMINISTRATION OF MARYLAND
HIGHWAY INFORMATION SERVICES DIVISION
DATA SUPPORT GROUP

STATE HIGHWAY LOCATION REFERENCE

COUNTY: BALTIMORE
DISTRICT: 4
DATE: 12/31/02

ROUTE NUMBER: US 1AL CONTINUED
INVENTORY DIRECTION: NORTH
ROUTE NAME: WASHINGTON BLVD

STATE SYSTEM	FUNCTIONAL CLASS	MEDIAN TYPE	ACCESS CONTROL	NHS	MILEPOINT	MILEPOINT DESCRIPTION	MARKED LANES	SURFACE WIDTH/TYPE*	AADT
STATE SECONDARY	R URB OPA	NONE (UNDIV)	NONE	NOT NHS	01.160 CO3177	NORTHEAST AVE	4	50I	17,250
					01.190 CO3178	MONUMENTAL RD			
					01.190 CO3186	OLD WASHINGTON BLVD			
		UNPROTECTED			01.360		4	48I	
					01.440		4	48J	
		CURBED			01.470				
					01.520		4	58I	
					01.520 CO3071	SULPHUR SPRING RD			
					01.520 CO3186	OLD WASHINGTON BLVD			
					01.590		4	48I	
					01.590 RP695- 4	RAMP 4 FR US 1AL NB TO IS 695 EB			
					01.630		5	58I	
					01.630 RP695- 5	RAMP 5 FR US 1AL SB TO RAMP 4 (TO IS695)			
					01.650	BEGIN BRIDGE			
					01.680				23,350
					01.680 IS695	BALTO BELTWAY			
					01.680	STRUC #3112			
					01.680	EXIT #10			
					01.700	END BRIDGE			
					01.720 RP695- 1	RAMP 1 FR US 1AL NB TO IS 695 WB			
					01.740 RP695- 8	RAMP 8 FR US 1AL SB TO RAMP 1 (TO IS695)			
					01.740 RP695- 2	RAMP 2 FR IS 695 WB TO US 1AL NB			
		UNPROTECTED			01.840		5	56I	
		NONE (UNDIV)			01.860		4	44I	
					01.860 CO3190	VICTORY DR			
					01.960 CO7580	COMMERCE DR			
					02.180 MD993B	NO NAME			
					02.180	ROBERT A YOUNG WAY			
					02.280 MD993B	NO NAME			
					02.320	SPUR TO LANSDOWNE RD			
					02.340				15,650
					02.340 CO3227	LANSDOWNE RD			
					02.530 CO3197	WILSON AVE			
					02.640 CO3196	RITTENHOUSE AVE			
		CURBED			02.680		4	50J	
NAME: CATON AVE					02.680 MU1281	WASHINGTON BLVD (BALTO CITY)			
					02.680 CO3200	HAMMONDS FERRY RD			

*A,B = UNIMPROVED; C = GRADED & DRAINED; D,E = SOIL, GRAVEL, STONE; F,G = LOW TYPE BITUMINOUS
H,I = HIGH TYPE BITUMINOUS; J = CONCRETE; K = BRICK; L = BLOCK

STATE HIGHWAY ADMINISTRATION OF MARYLAND
HIGHWAY INFORMATION SERVICES DIVISION
DATA SUPPORT GROUP

STATE HIGHWAY LOCATION REFERENCE

COUNTY: BALTIMORE
DISTRICT: 4
DATE: 12/31/02

ROUTE NUMBER: US 1AL CONTINUED
INVENTORY DIRECTION: NORTH
ROUTE NAME: CATON AVE

STATE SYSTEM	FUNCTIONAL CLASS	MEDIAN TYPE	ACCESS CONTROL	NHS	MILEPOINT	MILEPOINT DESCRIPTION	MARKED LANES	SURFACE WIDTH/TYPE*	AADT
STATE SECONDARY	R URB OPA	CURBED	NONE	NOT NHS	02.690	SPEED LIMIT 30 MPH	4	50J	15,650
					02.700 OP7012	MICHELLE CT			
					02.700	BALTO CITY LINE			

ROUTE NUMBER: MD 7
INVENTORY DIRECTION: EAST
ROUTE NAME: PHILADELPHIA RD

STATE SYSTEM	FUNCTIONAL CLASS	MEDIAN TYPE	ACCESS CONTROL	NHS	MILEPOINT	MILEPOINT DESCRIPTION	MARKED LANES	SURFACE WIDTH/TYPE*	AADT
STATE SECONDARY	R URB MINOR ART	NONE (UNDIV)	NONE	NOT NHS	00.000		2	36I	10,925
					00.000 CO5126	66TH ST (BACK)			
					00.000 US 40	PULASKI HWY			
					00.000	TRAFFIC SIGNAL			
					00.040		2	24I	
					00.040 MD 7BA	OLD PHILADELPHIA RD			
					00.140	SPEED LIMIT 30 MPH			
					00.240 CO5104	ROSEDALE HEIGHTS AVE			
					00.380 CO5105	LONGVIEW AVE			
					00.450 CO5101	BEATTY AVE			
					00.490 CO5100	SHIPHORST TERR			
					00.660 CO5082	HAMILTON AVE			
					00.660 CO5081	ROSEDALE AVE			
					00.660	TRAFFIC SIGNAL			
					00.840 CO5083	ROSEWICK AVE			
					00.850 OP429	GRANSAY RD			
					00.890	STRUC #3017 REDHOUSE CREEK			
					00.950 CO9004	CHESACO AVE EXT			
					00.950 CO5069	CHESACO AVE			
					00.950 OP6435	CHESACO AVE			
					00.950	TRAFFIC SIGNAL			
					01.140 CO5044	SELLIER AVE			
					01.190 CO4423	SELING AVE			
					01.270 CO4435	DORIS AVE			
					01.340 CO4424	PINE GROVE RD			
					01.390 CO5037	KAHLER AVE			
					01.470 CO5035	NEIGHBORS AVE			
					01.580 CO4436	SPRING AVE			

*A,B = UNIMPROVED; C = GRADED & DRAINED; D,E = SOIL, GRAVEL, STONE; F,G = LOW TYPE BITUMINOUS
H,I = HIGH TYPE BITUMINOUS; J = CONCRETE; K = BRICK; L = BLOCK

STATE HIGHWAY ADMINISTRATION OF MARYLAND
HIGHWAY INFORMATION SERVICES DIVISION
DATA SUPPORT GROUP

STATE HIGHWAY LOCATION REFERENCE

COUNTY: BALTIMORE
DISTRICT: 4
DATE: 12/31/02

ROUTE NUMBER: MD 7 CONTINUED

INVENTORY DIRECTION: EAST

ROUTE NAME: PHILADELPHIA RD

STATE SYSTEM	FUNCTIONAL CLASS	MEDIAN TYPE	ACCESS CONTROL	NHS	MILEPOINT	MILEPOINT DESCRIPTION	MARKED LANES	SURFACE WIDTH/TYPE*	AADT
STATE SECONDARY	R URB MINOR ART	NONE (UNDIV)	NONE	NOT NHS	01.620 CO4438	HILLDALE RD	2	24I	10,925
					01.730 CO4440	DALTON AVE			
					01.800 CO4441	RUSTIC AVE			
					01.820 CO4442	EVERING AVE			
					01.930				12,225
					01.930 CO4372	KENWOOD AVE			
					01.970 CO4384	CHAPEL HILL DR			
					02.113	GOLDEN RING MIDDLE SCHOOL			
					02.250		4	48I	32,225
					02.250 CO4453	GOLDEN RING RD			
					02.250 MD588	GOLDEN RING RD			
					02.250	TRAFFIC SIGNAL			
					02.290	SPEED LIMIT 35 MPH			
		CENTER TLA (UNDIV)			02.430				
					02.430 RP695- 8	RAMP 8 FR MD 695 SB TO MD 7 WB			
					02.430 RP695- 6	RAMP 6 FR MD 7 EB TO MD 695 SB			
					02.480 RP695- 5	RAMP 5 FR RAMP 8 (FR MD 695) TO MD 7 EB			
					02.480 RP695- 7	RAMP 7 FR MD 7 WB TO RAMP 6 (TO MD 695)			
					02.480	TRAFFIC SIGNAL			
					02.500	BEGIN BRIDGE			
					02.520				35,325
					02.520 MD695	BALTO BELTWAY			
					02.520	STRUC #3190			
					02.520	EXIT #34			
					02.540	END BRIDGE			
					02.590 RP695- 1	RAMP 1 FR MD 695 NB TO MD 7 WB			
					02.610	SPUR TO SHOPPING CENTER			
		CURBED			02.630				
					02.630 RP695- 2	RAMP 2 FR MD 7 WB TO MD 695 NB			
					02.630 RP695- 4	RAMP 4 FR RAMP 1 (FR MD 695) TO MD 7 EB			
					02.630	ENT TO GOLDEN RING CENTER			
					02.630	TRAFFIC SIGNAL			
					02.640	SPUR FR SHOPPING CENTER			
					02.800 CO7269	FONTANA LA			
					02.800	TRAFFIC SIGNAL			
					02.900	SPUR TO ROSSVILLE BLVD			
					02.900	SPUR FR ROSSVILLE BLVD			

*A,B = UNIMPROVED; C = GRADED & DRAINED; D,E = SOIL, GRAVEL, STONE; F,G = LOW TYPE BITUMINOUS
H,I = HIGH TYPE BITUMINOUS; J = CONCRETE; K = BRICK; L = BLOCK

STATE HIGHWAY ADMINISTRATION OF MARYLAND
HIGHWAY INFORMATION SERVICES DIVISION
DATA SUPPORT GROUP

STATE HIGHWAY LOCATION REFERENCE

COUNTY: BALTIMORE

DISTRICT: 4

DATE: 12/31/02

ROUTE NUMBER: MD 7 CONTINUED

INVENTORY DIRECTION: EAST

ROUTE NAME: PHILADELPHIA RD

STATE SYSTEM	FUNCTIONAL CLASS	MEDIAN TYPE	ACCESS CONTROL	NHS	MILEPOINT	MILEPOINT DESCRIPTION	MARKED LANES	SURFACE WIDTH/TYPER*	AADT
STATE SECONDARY	R URB MINOR ART	CURBED UNPROTECTED	NONE	NOT NHS	02.900	STRUC #3016 STEMMERS RUN	4	48I	35,325
					02.930				14,725
					02.930 CO4458	ROSSVILLE BLVD			
					02.930	TRAFFIC SIGNAL			
					02.950	SPUR TO ROSSVILLE BLVD			
					02.950	SPUR FR ROSSVILLE BLVD			
		NONE (UNDIV)			03.000				
					03.060 CO4459	RIDGE RD			
					03.090		2	22I	
					03.290 CO4464	MAYFLOWER RD			
					03.740 CO4462	HOSPITAL DR			
					03.750	SPEED LIMIT 40 MPH			
					04.050 CO4463	LENNINGS LA			
					04.180	PALAMON DR			
					04.260 OP366	WINDSOR WAY			
		CENTER TLA (UNDIV)			04.370 OP6370	LITANY LA			
					04.470				
					04.580 CO4189	KING AVE			
					04.580	TRAFFIC SIGNAL			
					04.720 OP6475	BARON PL			
					04.720 CO4465	MIDDLE RIVER RD			
					04.720	TRAFFIC SIGNAL			
					04.890 OP6477	BARON PL			
					04.990 OP6479	KING HENRY CIR			
		NONE (UNDIV)			05.030				
					05.070 OP367	PHILCO RD			
					05.250 CO4188	RAVENWOOD RD			
					05.310 OP369	NO NAME			
					05.340 CO4185	SPOTSWOOD RD			
					05.440 CO4183	MOHRS LA			
					05.490 CO4184	NOTTINGWOOD RD			
					05.580		2	65I	
		UNPROTECTED			05.710		2	24I	
					05.710 OP6907	CAMPBELL BLVD			
					05.710	TRAFFIC SIGNAL			
					05.740	SPUR TO CAMPBELL BLVD			
		NONE (UNDIV)			05.880		2	26I	

*A,B = UNIMPROVED; C = GRADED & DRAINED; D,E = SOIL, GRAVEL, STONE; F,G = LOW TYPE BITUMINOUS
H,I = HIGH TYPE BITUMINOUS; J = CONCRETE; K = BRICK; L = BLOCK

STATE HIGHWAY ADMINISTRATION OF MARYLAND
HIGHWAY INFORMATION SERVICES DIVISION
DATA SUPPORT GROUP

STATE HIGHWAY LOCATION REFERENCE

COUNTY: BALTIMORE

DISTRICT: 4

DATE: 12/31/02

ROUTE NUMBER: MD 7 CONTINUED

INVENTORY DIRECTION: EAST

ROUTE NAME: PHILADELPHIA RD

STATE SYSTEM	FUNCTIONAL CLASS	MEDIAN TYPE	ACCESS CONTROL	NHS	MILEPOINT	MILEPOINT DESCRIPTION	MARKED LANES	SURFACE WIDTH/TYPER*	AADT
STATE SECONDARY	R URB MINOR ART	NONE (UNDIV)	NONE	NOT NHS	05.950		2	22I	14,725
					06.040	STRUC #3015 WHITE MARSH RUN			
					06.390		2	24I	
					06.430 MD 7J	INDUSTRIAL PARK RD			
					06.430	TRAFFIC SIGNAL			
					06.590	BEGIN BRIDGE			
					06.620 MD 43	WHITE MARSH BLVD			
					06.620	STRUC #3218			
					06.640	END BRIDGE			
					06.660 RP 43- 1	RAMP 1 FR MD 7 NB TO MD 43 WB			
					06.740		2	22I	
					06.740 RP 43- 8	RAMP 8 FR MD 7 SB TO RAMP 1 (TO MD 43)			
					06.770 CO4094	SILVER SPRING RD			
					07.140	STRUC #3014 HONEYGO RUN			
					07.210		2	24I	
					07.210 CO4095	EBENEZER RD			
					07.210	TRAFFIC SIGNAL			
					07.230 CO4033	COWENTON AVE			
					07.530 OP348	QUARRY RD			
					07.650	JCB LA			
					07.870				11,825
					07.870 CO4021	JOPPA RD			
					08.180 OP347	CULLUM AVE			
					08.320	13 MILE LA			
		CENTER TLA (UNDIV)			08.630				
					08.660 CO8202	HOLTER RD			
					08.740 CO8140	APPERSON RD			
		NONE (UNDIV)			08.830				
					08.870 OP345	NO NAME			
					08.980 OP346	LOYD AVE			
					09.160 CO6112	NEW FORGE RD			
					09.370 CO3952	ALLENDER RD			
					09.400 CO3945	CARRINGTON DR			
					09.460 CO3941	RANELAGH RD			
					09.480	STRUC #3295			
					09.490 CO3964	BUSH ST			
					09.600 CO3963	FORGE RD			

*A,B = UNIMPROVED; C = GRADED & DRAINED; D,E = SOIL, GRAVEL, STONE; F,G = LOW TYPE BITUMINOUS
H,I = HIGH TYPE BITUMINOUS; J = CONCRETE; K = BRICK; L = BLOCK

STATE HIGHWAY LOCATION REFERENCE

COUNTY: BALTIMORE
DISTRICT: 4
DATE: 12/31/02

ROUTE NUMBER: MD 7 CONTINUED

INVENTORY DIRECTION: EAST

ROUTE NAME: PHILADELPHIA RD

STATE SYSTEM	FUNCTIONAL CLASS	MEDIAN TYPE	ACCESS CONTROL	NHS	MILEPOINT	MILEPOINT DESCRIPTION	MARKED LANES	SURFACE WIDTH/TYPE*	AADT
STATE SECONDARY	R URB MINOR ART	NONE (UNDIV)	NONE	NOT NHS	09.770	STRUC #3013 BIG GUNPOWDER FALLS	2	24I	11,825
					09.780		2	22I	
					10.040 CO3940	RAPHEL RD			
					10.650 CO3939	JONES RD			
					10.660 CO3938	PFEFFERS RD			
					11.320				6,725
					11.320 CO3927	BRADSHAW RD			
					11.510	STRUC #3012 LITTLE GUNPOWDER FALLS			
					11.510	HARFORD CO/L			

ROUTE NUMBER: MD 7BA

INVENTORY DIRECTION: NORTH

ROUTE NAME: OLD PHILADELPHIA RD

STATE SYSTEM	FUNCTIONAL CLASS	MEDIAN TYPE	ACCESS CONTROL	NHS	MILEPOINT	MILEPOINT DESCRIPTION	MARKED LANES	SURFACE WIDTH/TYPE*	AADT
STATE SECONDARY	R URB LOCAL	NONE (UNDIV)	NONE	NOT NHS	00.000		2	20I	0
					00.000 MD 7	PHILADELPHIA RD			
					00.000	TRAFFIC SIGNAL			
					00.040		2	24I	
					00.040 CO5113	SUMMIT AVE			
					00.070		1	14I	
					00.100 OP7003	ROLLINGSIDE AVE			
					00.130		1	16I	
					00.180 US 40	PULASKI HWY			
					00.180 CO5118	ODELL AVE			

ROUTE NUMBER: MD 7J

INVENTORY DIRECTION: EAST

ROUTE NAME: INDUSTRIAL PARK RD

STATE SYSTEM	FUNCTIONAL CLASS	MEDIAN TYPE	ACCESS CONTROL	NHS	MILEPOINT	MILEPOINT DESCRIPTION	MARKED LANES	SURFACE WIDTH/TYPE*	AADT
STATE SECONDARY	R URB LOCAL	NONE (UNDIV)	NONE	NOT NHS	00.000		2	24I	99
					00.000 MD 7	PHILADELPHIA RD			
					00.120 RP 43- 3	RAMP 3 FR MD 43 EB TO MD 7J NB			
					00.140 RP 43- 6	RAMP 6 FR RAMP 3 (FR MD 43) TO MD 7J SB			
					00.140 OP6912	INDUSTRIAL PARK RD (AHEAD)			

*A,B = UNIMPROVED; C = GRADED & DRAINED; D,E = SOIL, GRAVEL, STONE; F,G = LOW TYPE BITUMINOUS
H,I = HIGH TYPE BITUMINOUS; J = CONCRETE; K = BRICK; L = BLOCK

STATE HIGHWAY ADMINISTRATION OF MARYLAND
HIGHWAY INFORMATION SERVICES DIVISION
DATA SUPPORT GROUP

STATE HIGHWAY LOCATION REFERENCE

COUNTY: BALTIMORE
DISTRICT: 4
DATE: 12/31/02

ROUTE NUMBER: MD 25
INVENTORY DIRECTION: NORTH
ROUTE NAME: FALLS RD

STATE SYSTEM	FUNCTIONAL CLASS	MEDIAN TYPE	ACCESS CONTROL	NHS	MILEPOINT	MILEPOINT DESCRIPTION	MARKED LANES	SURFACE WIDTH/TYPE*	AADT
STATE SECONDARY	R URB MINOR ART	NONE (UNDIV)	NONE	NOT NHS	00.000		2	29I	13,675
					00.000	BALTO CITY LINE			
					00.030		2	28I	
					00.030 CO1461	FAIRFIELD AVE			
					00.080		2	44I	13,775
					00.080 CO1460	LAKE AVE			
					00.090	SPEED LIMIT 30 MPH			
					00.140		2	27I	
					00.140 MD746A	OLD FALLS RD			
					00.180	BEGIN BRIDGE			
					00.250	STRUC #3029 JONES FALLS			
					00.310	END BRIDGE			
					00.350		2	24I	
					00.350 CO7116	OLD FALLS RD			
					00.450 CO1462	HOLLINS LA			
					00.700 CO1467	GARDMAN AVE			
					00.840 CO1468	WALNUT AVE			
					00.840 CO1469	COPPER HILL RD			
					00.920 CO5891	RACQUET RD			
					00.970 CO1470	CLARKVIEW RD			
					00.990 OP6413	BARE HILLS RD			
					01.030 OP113	SHOEMAKER RD			
					01.130				11,775
					01.130 CO1496	OLD PIMLICO RD			
					01.250	COPPERMINE TERR			
					01.550	NEWSTAND LA			
					01.880	STRUC #3028 JONES FALLS			
					02.080 IS 83	JONES FALLS EXPWY			
					02.080	STRUC #3051			
					02.200		2	30I	
					02.220	STRUC #3027 JONES FALLS			
					02.260	SPUR TO RUXTON RD			
					02.280		2	24I	10,275
					02.280 MD133	OLD COURT RD			
					02.280 CO1474	RUXTON RD			
					02.400	SPEED LIMIT 40 MPH			
					02.690 CO1473	BRIGHTFIELD RD			

*A,B = UNIMPROVED; C = GRADED & DRAINED; D,E = SOIL, GRAVEL, STONE; F,G = LOW TYPE BITUMINOUS
H,I = HIGH TYPE BITUMINOUS; J = CONCRETE; K = BRICK; L = BLOCK

STATE HIGHWAY ADMINISTRATION OF MARYLAND
HIGHWAY INFORMATION SERVICES DIVISION
DATA SUPPORT GROUP

STATE HIGHWAY LOCATION REFERENCE

COUNTY: BALTIMORE
DISTRICT: 4
DATE: 12/31/02

ROUTE NUMBER: MD 25 CONTINUED
INVENTORY DIRECTION: NORTH
ROUTE NAME: FALLS RD

STATE SYSTEM	FUNCTIONAL CLASS	MEDIAN TYPE	ACCESS CONTROL	NHS	MILEPOINT	MILEPOINT DESCRIPTION	MARKED LANES	SURFACE WIDTH/TYPE*	AADT
STATE SECONDARY	R URB MINOR ART	NONE (UNDIV)	NONE	NOT NHS	02.720		2	30I	10,275
					02.790	BEGIN BRIDGE			
					02.820 IS695	BALTO BELTWAY			
					02.820	STRUC #3151			
					02.850	END BRIDGE			
					02.860 CO7441	HILLSTEAD DR			
					03.050 CO1660	HILLSIDE RD			
					03.250		2	24I	
					03.280	STRUC #3026 JONES FALLS			
					03.390	SPUR TO MD 25A			
					03.570		2	34I	
					03.600	SPUR FR MD 25			
		CURBED	PARTIAL		03.610		4	48I	29,275
					03.610 CO7032	JOPPA RD			
					03.610 MD 25A	JONES FALLS EXPWY			
					03.630	SPUR FR JOPPA RD			
					03.630	SPUR TO MD 25			
					03.690	PVT RD			
					03.710	STRUC #3025 DEEP RUN			
					03.740	SPUR FR MD 130			
				NONE	03.760		4	44I	20,375
					03.760 MD130	GREENSPRING VALLEY RD			
					03.760	STATION DR			
					03.780	SPUR TO MD 130			
		UNPROTECTED			03.830		3	35I	
		NONE (UNDIV)			03.880		2	24I	
					04.060		2	40I	
					04.140	SPUR TO MD 131			
					04.160		2	36I	11,775
					04.160 MD131	SEMINARY AVE			
					04.210		2	22I	
	RUR MAJ COLL				04.560				
					04.560 OP115	WOODWARD LA			
					04.770 CO6407	BROOKSTONE CT			
					04.970 CO760	BROOKLANDWOOD RD			
					05.020 CO6618	TREMBLANT CT			
					05.100 OP116	SATERS LA			

*A,B = UNIMPROVED; C = GRADED & DRAINED; D,E = SOIL, GRAVEL, STONE; F,G = LOW TYPE BITUMINOUS
H,I = HIGH TYPE BITUMINOUS; J = CONCRETE; K = BRICK; L = BLOCK

STATE HIGHWAY ADMINISTRATION OF MARYLAND
HIGHWAY INFORMATION SERVICES DIVISION
DATA SUPPORT GROUP

STATE HIGHWAY LOCATION REFERENCE

COUNTY: BALTIMORE
DISTRICT: 4
DATE: 12/31/02

ROUTE NUMBER: MD 25 CONTINUED

INVENTORY DIRECTION: NORTH

ROUTE NAME: FALLS RD

STATE SYSTEM	FUNCTIONAL CLASS	MEDIAN TYPE	ACCESS CONTROL	NHS	MILEPOINT	MILEPOINT DESCRIPTION	MARKED LANES	SURFACE WIDTH/TYPE*	AADT
STATE SECONDARY	R RUR MAJ COLL	NONE (UNDIV)	NONE	NOT NHS	05.220 CO6702	SOMERSET PL	2	22I	11,775
					05.380 CO6701	OLD LYME RD			
					05.650 CO761	FALLSCROFT WAY			
					05.800		2	36I	
					05.800 CO762	CHESTNUT RIDGE DR			
					05.940		2	22I	4,775
					05.940 CO773	PADONIA RD			
					05.940 CO756	BROADWAY RD			
					06.400 OP117	NO NAME			
					06.450 CO765	GREENWAY RD			
					06.630 OP6543	RISES CT			
					06.670	STRUC #3024 BEAVERDAM RUN			
					07.070 CO763	HICKORY HILL RD			
					07.120 CO5967	APPLECROFT LA			
					07.310 CO6908	HEATHER HILL LA			
					07.440 CO7451	DEEP RUN CT			
					07.680 CO7481	IVY BROOK FARM CT			
					07.750 OP118	BEAVERBROOK LA			
					07.760 CO433	IVY HILL RD			
					08.020 CO7288	SPRINGHILL FARM CT			
					08.220 CO6414	DELLWOOD CT			
					08.220 CO7289	FORWOOD CT			
					08.250		2	24I	
					08.430 CO435	RIDGE RD			
					08.740 CO6148	SHAWAN VALLEY LA			
					09.000 CO6247	JONATHANS CT			
					09.290 OP6729	NO NAME			
					09.530 CO437	KNOX AVE			
					09.800				8,375
					09.800 CO441	TUFTON AVE			
					09.800 CO438	SHAWAN RD			
					10.460 CO191	GEIST RD			
					11.280	PINE HILL FARMS LA			
					11.300 CO192	MILLER RD			
					11.750 CO193	GADD RD			
					12.270	STRUC #3023 WESTERN RUN			
					12.380		2	22I	

*A,B = UNIMPROVED; C = GRADED & DRAINED; D,E = SOIL, GRAVEL, STONE; F,G = LOW TYPE BITUMINOUS
H,I = HIGH TYPE BITUMINOUS; J = CONCRETE; K = BRICK; L = BLOCK

STATE HIGHWAY ADMINISTRATION OF MARYLAND
HIGHWAY INFORMATION SERVICES DIVISION
DATA SUPPORT GROUP

STATE HIGHWAY LOCATION REFERENCE

COUNTY: BALTIMORE

DISTRICT: 4

DATE: 12/31/02

ROUTE NUMBER: MD 25 CONTINUED

INVENTORY DIRECTION: NORTH

ROUTE NAME: FALLS RD

STATE SYSTEM	FUNCTIONAL CLASS	MEDIAN TYPE	ACCESS CONTROL	NHS	MILEPOINT	MILEPOINT DESCRIPTION	MARKED LANES	SURFACE WIDTH/TYPE*	AADT
STATE SECONDARY	R RUR MAJ COLL	NONE (UNDIV)	NONE	NOT NHS	12.630	SPUR TO WESTERN RUN RD	2	22I	8,375
					12.660 CO195	WESTERN RUN RD			
					12.790				7,875
					12.790 MD128	BUTLER RD			
					13.440	STRUC #3022 BLACKROCK RUN			
					13.480 CO6769	STRINGTOWN RD			
					13.990 MD 88	BLACKROCK RD			
					14.650 OP 25	NO NAME			
					15.430 CO153	BENSON MILL RD			
					15.730	STRUC #X03344 BLACKROCK RUN			
					16.080				2,775
					16.080 CO157	MT ZION RD			
					16.450 CO155	GORSUCH MILL RD			
					16.780	STRUC #3020 BLACKROCK RUN			
					17.910 CO164	RIDGE RD			
					18.240				4,575
					18.240 MD137	MT CARMEL RD			
					19.600	STRUC #3019 GEORGES RUN			
					19.700 CO 3	GUNPOWDER RD			
					20.490 CO 10	BRICK STORE RD			
					21.830 CO 23	BECKLEYSVILLE RD			
					21.830 CO 12	FALLS RD (AHEAD)			

ROUTE NUMBER: MD 25A

INVENTORY DIRECTION: NORTH

ROUTE NAME: JONES FALLS EXPWY

STATE SYSTEM	FUNCTIONAL CLASS	MEDIAN TYPE	ACCESS CONTROL	NHS	MILEPOINT	MILEPOINT DESCRIPTION	MARKED LANES	SURFACE WIDTH/TYPE*	AADT
STATE SECONDARY	R URB FRWY EXPWY	UNPROTECTED	FULL	NOT NHS	00.000		4	48I	34,875
					00.000 IS 83	JONES FALLS EXPWY (BACK)			
					00.000 IS695	BALTO BELTWAY			
					00.000	STRUC #3154			
					00.000	EXIT #13			
					00.060 RP 83- 1	RAMP 1 FR MD 25A NB TO IS 695 WB			
					00.090 RP 83- 8	RAMP 8 FR MD 25A SB TO IS 695 WB			
					00.110 RP 83- 7	RAMP 7 FR IS 83/IS 695 WB TO IS 83 SB			
					00.110	STRUC #3155			

*A,B = UNIMPROVED; C = GRADED & DRAINED; D,E = SOIL, GRAVEL, STONE; F,G = LOW TYPE BITUMINOUS
H,I = HIGH TYPE BITUMINOUS; J = CONCRETE; K = BRICK; L = BLOCK

STATE HIGHWAY ADMINISTRATION OF MARYLAND
HIGHWAY INFORMATION SERVICES DIVISION
DATA SUPPORT GROUP

STATE HIGHWAY LOCATION REFERENCE

COUNTY: BALTIMORE
DISTRICT: 4
DATE: 12/31/02

ROUTE NUMBER: MD 25A CONTINUED
INVENTORY DIRECTION: NORTH
ROUTE NAME: JONES FALLS EXPWY

STATE SYSTEM	FUNCTIONAL CLASS	MEDIAN TYPE	ACCESS CONTROL	NHS	MILEPOINT	MILEPOINT DESCRIPTION	MARKED LANES	SURFACE WIDTH/TYPE*	AADT
STATE SECONDARY	R URB FRWY EXPWY	UNPROTECTED	FULL	NOT NHS	00.270 RP 83- 2	RAMP 2 FR RAMP 7 FR IS83/IS695 TO MD25A	4	48I	34,875
					00.370	SPUR FR MD 25			
					00.370	SPEED LIMIT 40 MPH			
					00.550	SPUR TO JOPPA RD			
					00.580 MD 25	FALLS RD			
					00.580 CO7032	JOPPA RD			

ROUTE NUMBER: MD 26
INVENTORY DIRECTION: EAST
ROUTE NAME: LIBERTY RD

STATE SYSTEM	FUNCTIONAL CLASS	MEDIAN TYPE	ACCESS CONTROL	NHS	MILEPOINT	MILEPOINT DESCRIPTION	MARKED LANES	SURFACE WIDTH/TYPE*	AADT
STATE SECONDARY	R RUR MINOR ART	NONE (UNDIV)	NONE	NOT NHS	00.000		2	24I	21,050
					00.000	CARROLL CO/L			
					00.000	STRUC #6002 LIBERTY RESERVOIR			
					00.720 OP 62	NO NAME			
					00.720 CO7676	LIBERTY RIDGE CT			
					00.910	SPEED LIMIT 40 MPH			
					00.970		2	34I	
					01.060		2	24I	
					01.060 CO521	WARDS CHAPEL RD			
					01.130 CO525	CHURCH VIEW AVE			
					01.190 CO526	ROBOSSON RD			
					01.200 CO527	POWELLS RUN RD			
					01.450 CO528	CHAPELDALE RD			
					01.640 CO530	ALLEN RD			
					01.830 CO531	HOLBROOK RD			
		UNPROTECTED			02.040				
	URB OPA				02.150				11,450
					02.150 CO532	LYONS MILL RD			
					02.200	SPUR TO LYONS MILL RD			
		NONE (UNDIV)			02.240				
					02.450 OP 63	FALLS RUN RD			
					02.520 CO8212	HERRERA CT			
					02.880 CO2298	WINDY HILL RD			
					02.950 CO7877	TRAVANCORE CT			
					03.060 CO2299	WILMAR AVE			

*A,B = UNIMPROVED; C = GRADED & DRAINED; D,E = SOIL, GRAVEL, STONE; F,G = LOW TYPE BITUMINOUS
H,I = HIGH TYPE BITUMINOUS; J = CONCRETE; K = BRICK; L = BLOCK

STATE HIGHWAY ADMINISTRATION OF MARYLAND
HIGHWAY INFORMATION SERVICES DIVISION
DATA SUPPORT GROUP

STATE HIGHWAY LOCATION REFERENCE

COUNTY: BALTIMORE
DISTRICT: 4
DATE: 12/31/02

ROUTE NUMBER: MD 26 CONTINUED

INVENTORY DIRECTION: EAST

ROUTE NAME: LIBERTY RD

STATE SYSTEM	FUNCTIONAL CLASS	MEDIAN TYPE	ACCESS CONTROL	NHS	MILEPOINT	MILEPOINT DESCRIPTION	MARKED LANES	SURFACE WIDTH/TYPE*	AADT
STATE SECONDARY	R URB OPA	NONE (UNDIV)	NONE	NOT NHS	03.190		2	40I	11,450
					03.270		4	44I	
					03.270 CO2317	SHERATON RD			
					03.330 CO515	DEER PARK RD			
					03.360				31,650
					03.360	SPUR FR DEER PARK RD			
					03.410	KINGS POINT SQUARE			
					03.520 CO533	MARRIOTTSVILLE RD			
					03.710 CO2310	TIVERTON RD			
					03.950 CO8112	DEER TRAIL WAY			
		CENTER TLA (UNDIV)			03.990		4	48I	
					04.040 CO2330	LIVE OAK RD			
					04.150	SCHNAPPER DR			
		NONE (UNDIV)			04.200		4	44I	
		UNPROTECTED			04.280		4	46I	
					04.370 CO2297	PIKESWOOD DR			
		NONE (UNDIV)			04.500		4	44I	
					04.500 CO2289	BURMONT AVE			
					04.680 CO2349	CHAPMAN RD			
					04.690 CO2350	CHAPMAN RD			
		CENTER TLA (UNDIV)			04.800		4	46I	
					05.060 CO2301	OFFUTT RD			
					05.070 CO2300	OFFUTT RD			
					05.120 OP216	KECK AVE			
					05.170 OP217	BAYER AVE			
					05.180 CO2072	CHURCH LA			
					05.300				31,750
					05.300 CO2097	GREENS LA			
					05.300 CO2250	MC DONOGH RD			
					05.410 CO2124	FIELDSTONE RD			
					05.480 CO2126	BLACKSTONE RD			
					05.510 CO7940	GREEN CONE DR			
					05.550 CO2123	STONEBROOK RD			
					05.620 CO2127	BRIARSTONE RD			
					05.690 CO2129	RUSTYROCK RD			
					05.740 CO2130	BLAIR AVE			
					05.800	ANN HATHAWAY DR			

*A,B = UNIMPROVED; C = GRADED & DRAINED; D,E = SOIL, GRAVEL, STONE; F,G = LOW TYPE BITUMINOUS
H,I = HIGH TYPE BITUMINOUS; J = CONCRETE; K = BRICK; L = BLOCK

STATE HIGHWAY ADMINISTRATION OF MARYLAND
HIGHWAY INFORMATION SERVICES DIVISION
DATA SUPPORT GROUP

STATE HIGHWAY LOCATION REFERENCE

COUNTY: BALTIMORE
DISTRICT: 4
DATE: 12/31/02

ROUTE NUMBER: MD 26 CONTINUED

INVENTORY DIRECTION: EAST

ROUTE NAME: LIBERTY RD

STATE SYSTEM	FUNCTIONAL CLASS	MEDIAN TYPE	ACCESS CONTROL	NHS	MILEPOINT	MILEPOINT DESCRIPTION	MARKED LANES	SURFACE WIDTH/TYPE*	AADT
STATE SECONDARY	R URB OPA	CENTER TLA (UNDIV)	NONE	NOT NHS	05.940 CO2229	BRENBROOK DR	4	46I	31,750
					06.300				42,850
					06.300 CO1700	OLD COURT RD			
					06.500 OP6931	GLENN MICHAELS LA			
					06.590 CO2100	COURTLEIGH DR			
					06.650 CO2152	CLIFMAR RD			
					06.720 CO2153	HILMAR RD			
					06.770 CO2084	JEAN DR			
					06.810 OP212	LIBERTY PLACE RD			
					06.920 CO2080	MEADOWDALE DR			
					06.990 CO2077	ST JAMES RD			
					07.080				56,350
					07.080 CO2000	ROLLING RD			
					07.180 CO2076	MARRIOTT LA			
		CURBED			07.210				
		CENTER TLA (UNDIV)			07.230				
					07.260 CO2069	LANGREHR RD			
					07.270 CO2070	LANGREHR RD			
					07.330 CO2073	EITEMILLER RD			
					07.360 CO2065	ELLEN RD			
					07.430 CO2064	MILLVALE RD			
					07.500				55,250
					07.500 CO1800	MILFORD MILL RD			
					07.550 CO2048	KENMAR RD			
					07.590 CO2049	FLORIDA RD			
					07.680 CO2050	ROCKDALE TERR			
					07.770 CO2051	ABBIE PL			
					07.770 OP204	NO NAME			
					07.970 CO2022	WASHINGTON AVE			
					08.030 CO2032	BELLMORE RD			
		CURBED			08.080		4	48I	
					08.090 CO2041	CORONADO RD			
					08.120		4	54I	
					08.120 RP695- 8	RAMP 8 FR IS 695 SB TO MD 26 WB			
					08.120 RP695- 6	RAMP 6 FR MD 26 EB TO IS 695 SB			
					08.190 RP695- 7	RAMP 7 FR MD 26 WB TO IS 695 SB			
					08.230 RP695- 5	RAMP 5 FR IS 695 SB TO MD 26 EB			

*A,B = UNIMPROVED; C = GRADED & DRAINED; D,E = SOIL, GRAVEL, STONE; F,G = LOW TYPE BITUMINOUS
H,I = HIGH TYPE BITUMINOUS; J = CONCRETE; K = BRICK; L = BLOCK

STATE HIGHWAY ADMINISTRATION OF MARYLAND
HIGHWAY INFORMATION SERVICES DIVISION
DATA SUPPORT GROUP

STATE HIGHWAY LOCATION REFERENCE

COUNTY: BALTIMORE
DISTRICT: 4
DATE: 12/31/02

ROUTE NUMBER: MD 26 CONTINUED

INVENTORY DIRECTION: EAST

ROUTE NAME: LIBERTY RD

STATE SYSTEM	FUNCTIONAL CLASS	MEDIAN TYPE	ACCESS CONTROL	NHS	MILEPOINT	MILEPOINT DESCRIPTION	MARKED LANES	SURFACE WIDTH/TYPE*	AADT
STATE SECONDARY	R URB OPA	CURBED	NONE	NOT NHS	08.270		4	54I	51,850
					08.270 IS695	BALTO BELTWAY			
					08.270	STRUC #3139			
					08.270	EXIT #18			
					08.290 RP695- 1	RAMP 1 FR IS 695 NB TO MD 26 WB			
					08.330 RP695- 3	RAMP 3 FR MD 26 EB TO IS 695 NB			
					08.390 RP695- 4	RAMP 4 FR IS 695 NB TO MD 26 EB			
					08.400 RP695- 2	RAMP 2 FR MD 26 WB TO IS 695 NB			
					08.430 CO1928	DURLEY LA			
		CENTER TLA (UNDIV)			08.450		4	46I	
					08.500 CO1931	CROYDON RD			
					08.570 CO1848	BUCKINGHAM RD			
					08.620 CO1939	MAYFAIR RD			
					08.670 CO1927	LATHAM RD			
					08.680 CO1940	FAIRVIEW RD			
					08.750	STRUC #3021 GWYNNS FALLS			
					08.760 CO1926	SUSSEX RD			
					08.890				41,550
					08.890 CO1901	ESSEX RD			
					09.060 CO1955	SEDGEMOOR RD			
					09.060	SUN MAR CT			
					09.160	BRUBAR CT			
					09.310 CO1902	ST LUKES LA			
					09.390	STRUC #3030 GWYNNS FALLS			
					09.430 CO1852	CAMPFIELD RD			
					09.590 CO1853	LIBERTY TERR			
					09.620				39,150
					09.620 CO1861	PATTERSON AVE			
					09.680 CO1887	OAK CT			
					09.680 CO1886	OAK AVE			
					09.740 CO1888	OLD MILL RD			
					09.750 CO1889	FOREST GARDEN AVE			
					09.810 CO1891	FOREST HILL RD			
					09.870 CO1892	MEADOWSIDE AVE			
					09.900 CO1893	LANDBECK RD			
					09.940 CO1894	LIBERTY TERRACE HEIGHTS			
					09.960 CO1896	LOCKWOOD RD			

*A,B = UNIMPROVED; C = GRADED & DRAINED; D,E = SOIL,GRAVEL,STONE; F,G = LOW TYPE BITUMINOUS
H,I = HIGH TYPE BITUMINOUS; J = CONCRETE; K = BRICK; L = BLOCK

STATE HIGHWAY ADMINISTRATION OF MARYLAND
HIGHWAY INFORMATION SERVICES DIVISION
DATA SUPPORT GROUP

STATE HIGHWAY LOCATION REFERENCE

COUNTY: BALTIMORE
DISTRICT: 4
DATE: 12/31/02

ROUTE NUMBER: MD 26 CONTINUED
INVENTORY DIRECTION: EAST
ROUTE NAME: LIBERTY RD

STATE SYSTEM	FUNCTIONAL CLASS	MEDIAN TYPE	ACCESS CONTROL	NHS	MILEPOINT	MILEPOINT DESCRIPTION	MARKED LANES	SURFACE WIDTH/TYPE*	AADT
STATE SECONDARY	R URB OPA	CENTER TLA (UNDIV)	NONE	NOT NHS	10.090 CO1898	KELOX RD	4	46I	39,150
					10.160 CO1899	TULSA RD			
					10.160 CO6907	TULSA DR			
					10.270 CO1904	VENETIAN RD			
					10.310 CO1903	FLANNERY LA			
					10.310	BALTO CITY LINE			

ROUTE NUMBER: MD 30
INVENTORY DIRECTION: NORTH
ROUTE NAME: HANOVER PIKE

STATE SYSTEM	FUNCTIONAL CLASS	MEDIAN TYPE	ACCESS CONTROL	NHS	MILEPOINT	MILEPOINT DESCRIPTION	MARKED LANES	SURFACE WIDTH/TYPE*	AADT
STATE SECONDARY	R URB OPA	NONE (UNDIV)	NONE	NHS	00.000		2	40I	8,825
					00.000 MD140	WESTMINSTER PIKE/REISTERSTOWN RD			
					00.130	SPEED LIMIT 30 MPH			
					00.290 OP7004	WESTGATE WAY			
					00.310 CO470	GEROED AVE			
					00.370	SPUR TO MD 128			
STATE PRIMARY					00.390		2	34I	17,725
					00.390 MD128	BUTLER RD			
					00.390 MD795	NO NAME			
					00.430	SPEED LIMIT 50 MPH			
					00.440	SPUR TO OLD HANOVER RD			
					00.460	SPUR TO MD 795			
					00.470		2	24I	
					00.480 CO8015	NO NAME			
					00.490 CO6770	OLD HANOVER RD			
					00.600	BUS TURN AROUND			
					00.880 CO6771	NO NAME			
					00.990	BEGIN BRIDGE			
					01.010	R/R #CSX 831 665 P			
					01.010	STRUC #3031			
					01.030	END BRIDGE			
					01.160 CO6773	KEMP RD			
					01.650				17,525
					01.650 CO6772	OLD HANOVER RD			
					01.870 CO6237	WEYWOOD DR			

*A,B = UNIMPROVED; C = GRADED & DRAINED; D,E = SOIL, GRAVEL, STONE; F,G = LOW TYPE BITUMINOUS
H,I = HIGH TYPE BITUMINOUS; J = CONCRETE; K = BRICK; L = BLOCK

STATE HIGHWAY LOCATION REFERENCE

COUNTY: BALTIMORE
DISTRICT: 4
DATE: 12/31/02

ROUTE NUMBER: MD 30 CONTINUED

INVENTORY DIRECTION: NORTH

ROUTE NAME: HANOVER PIKE

STATE SYSTEM	FUNCTIONAL CLASS	MEDIAN TYPE	ACCESS CONTROL	NHS	MILEPOINT	MILEPOINT DESCRIPTION	MARKED LANES	SURFACE WIDTH/TYPE*	AADT
STATE PRIMARY	R URB OPA	NONE (UNDIV)	NONE	NHS	02.010	SPEED LIMIT 40 MPH	2	24I	17,525
	RUR OPA				02.200				
					02.200 SR 1	ST LO DR			
					02.250	RUE ST LO DR			
					02.510 CO473	GLEN FALLS RD			
					02.530 CO186	OLD HANOVER RD			
					02.920	SPEED LIMIT 50 MPH			
					03.320 CO187	MT GILEAD RD			
					03.830 OP 27	FRYE RD			
					04.680	SPEED LIMIT 40 MPH			
					04.840 CO184	FIFTH AVE			
					05.080		2	40I	
					05.100 CO183	FIRST AVE			
					05.200				21,025
					05.200 MD 91	EMORY RD			
					05.200 CO176	EMORY RD			
					05.300		2	24I	
					05.300 CO186	OLD HANOVER RD			
					05.610	SPEED LIMIT 50 MPH			
					05.930 CO172	FRINGER RD			
					06.280 CO173	BORTNER RD			
					06.280 CO174	DOVER RD			
					06.550 CO169	ARCADIA AVE			
					06.990 CO171	LEE MILL RD			
					07.400	CARROLL CO/L			

ROUTE NUMBER: US 40

INVENTORY DIRECTION: EAST

ROUTE NAME: BALTO NATIONAL PIKE

STATE SYSTEM	FUNCTIONAL CLASS	MEDIAN TYPE	ACCESS CONTROL	NHS	MILEPOINT	MILEPOINT DESCRIPTION	MARKED LANES	SURFACE WIDTH/TYPE*	AADT
STATE SECONDARY	R URB OPA	POSITIVE BARRIER	NONE	NOT NHS	00.000		4	48I	41,775
					00.000	HOWARD CO/L			
					00.000	STRUC #3109 PATAPSCO RIVER			
					00.350	SPEED LIMIT 45 MPH			
		UNPROTECTED			00.640		4	72I	
					00.710		6	72I	

*A,B = UNIMPROVED; C = GRADED & DRAINED; D,E = SOIL, GRAVEL, STONE; F,G = LOW TYPE BITUMINOUS
H,I = HIGH TYPE BITUMINOUS; J = CONCRETE; K = BRICK; L = BLOCK

STATE HIGHWAY ADMINISTRATION OF MARYLAND
HIGHWAY INFORMATION SERVICES DIVISION
DATA SUPPORT GROUP

STATE HIGHWAY LOCATION REFERENCE

COUNTY: BALTIMORE
DISTRICT: 4
DATE: 12/31/02

ROUTE NUMBER: US 40 CONTINUED
INVENTORY DIRECTION: EAST
ROUTE NAME: BALTO NATIONAL PIKE

STATE SYSTEM	FUNCTIONAL CLASS	MEDIAN TYPE	ACCESS CONTROL	NHS	MILEPOINT	MILEPOINT DESCRIPTION	MARKED LANES	SURFACE WIDTH/TYPE*	AADT
STATE SECONDARY	R URB OPA	UNPROTECTED CURBED	NONE	NOT NHS	01.010 CO5780	NUWOOD DR	6	72I	41,775
					01.290				
					01.470 CO2677	GEIPE RD			
					01.570	SPUR TO ROLLING RD			
					01.580	SPUR FR ROLLING RD			
					01.600				56,125
					01.600 CO2000	ROLLING RD			
					01.630	SPUR FR ROLLING RD			
					01.640	SPUR TO ROLLING RD			
		UNPROTECTED			01.710				
		CURBED			01.750 CO2678	LESLIE AVE			
					01.790				
					01.790 CO2683	OLD FREDERICK RD			
					01.790 CO2679	CUMMINGS AVE			
		UNPROTECTED			01.880				
					01.920 CO2687	PINE ST			
					01.950 CO2680	RICH AVE			
					02.000 CO2690	COMMONWEALTH AVE			
					02.160 CO2700	WINTERS LA			
					02.210 CO2702	LINCOLN AVE			
					02.210 CO2697	LINCOLN AVE			
					02.270 RP695- 6	RAMP 6 FR US 40 EB TO IS 695 EB			
					02.280 RP695- 8	RAMP 8 FR IS 695 EB TO US 40 WB			
					02.380 RP695- 7	RAMP 7 FR US 40 WB TO IS 695 EB			
					02.390 RP695- 5	RAMP 5 FR IS 695 EB TO US 40 EB			
					02.420	ENT TO SHA RADIO SHOP			
STATE PRIMARY				NHS	02.440				53,925
					02.440 IS695	BALTO BELTWAY			
					02.440	STRUC #3174			
					02.440	EXIT #15			
					02.480 RP695- 1	RAMP 1 FR IS 695 WB TO US 40 WB			
					02.490 RP695- 3	RAMP 3 FR US 40 EB TO IS 695 WB			
		POSITIVE BARRIER			02.570				
					02.570 RP695- 2	RAMP 2 FR US 40 WB TO IS 695 WB			
					02.600 RP695- 4	RAMP 4 FR IS 695 WB TO US 40 EB			
					02.690	SPUR TO KENT AVE			
		CURBED			02.700				

*A,B = UNIMPROVED; C = GRADED & DRAINED; D,E = SOIL, GRAVEL, STONE; F,G = LOW TYPE BITUMINOUS
H,I = HIGH TYPE BITUMINOUS; J = CONCRETE; K = BRICK; L = BLOCK

STATE HIGHWAY ADMINISTRATION OF MARYLAND
HIGHWAY INFORMATION SERVICES DIVISION
DATA SUPPORT GROUP

STATE HIGHWAY LOCATION REFERENCE

COUNTY: BALTIMORE
DISTRICT: 4
DATE: 12/31/02

ROUTE NUMBER: US 40 CONTINUED
INVENTORY DIRECTION: EAST
ROUTE NAME: BALTO NATIONAL PIKE

STATE SYSTEM	FUNCTIONAL CLASS	MEDIAN TYPE	ACCESS CONTROL	NHS	MILEPOINT	MILEPOINT DESCRIPTION	MARKED LANES	SURFACE WIDTH/TYPE*	AADT
STATE PRIMARY	R URB OPA	CURBED	NONE	NHS	02.700 CO2619	KENT AVE	6	72I	53,925
					02.820	SPUR TO INGLESIDE AVE			
					02.820	SPUR FR INGLESIDE AVE			
		UNPROTECTED			02.850		6	76I	
					02.850 CO2621	INGLESIDE AVE			
					02.870	SPUR TO INGLESIDE AVE			
					02.870	SPUR FR INGLESIDE AVE			
					03.090 CO2573	OLD FREDERICK RD			
					03.160	SPUR FR JOHNNYCAKE RD			
					03.190	SPUR TO JOHNNYCAKE RD			
					03.220 CO2511	JOHNNYCAKE RD			
					03.230	SPUR TO JOHNNYCAKE RD			
					03.250 CO2563	TALBOT PL			
					03.260	SPUR FR JOHNNYCAKE RD			
					03.430	SPUR TO ST AGNES LA			
					03.430	SPUR FR ST AGNES LA			
					03.450				30,250
					03.450 CO2544	ST AGNES LA			
					03.470	SPUR FR ST AGNES LA			
					03.470	SPUR TO ST AGNES LA			
					03.690		6	86I	
					03.690 CO2553	COLERIDGE RD			
					03.830		6	72I	
					03.830	SPUR TO OLD FREDERICK RD			
					03.880 CO2558	CHARING CROSS RD			
					03.880 CO2573	OLD FREDERICK RD			
					03.880 CO2574	CHARING CROSS RD			
					03.980 US 40	BALTO NATIONAL PIKE (AHEAD)			
					03.980	SOUTHWEST BALTO CITY LINE			
					03.980	END STATE MAINTENANCE			
					03.980	BEGIN BALTO CITY MAINTENANCE			
STATE SECONDARY		CURBED		NOT NHS	14.030		6	68I	39,925
NAME: PULASKI HWY					14.030	NORTHEAST BALTO CITY LINE			
					14.030	END BALTO CITY MAINTENANCE			
					14.030	BEGIN STATE MAINTENANCE			
					14.030 US 40	PULASKI HWY (BACK)			
					14.070 CO5124	64TH ST			

*A,B = UNIMPROVED; C = GRADED & DRAINED; D,E = SOIL, GRAVEL, STONE; F,G = LOW TYPE BITUMINOUS
H,I = HIGH TYPE BITUMINOUS; J = CONCRETE; K = BRICK; L = BLOCK

STATE HIGHWAY ADMINISTRATION OF MARYLAND
HIGHWAY INFORMATION SERVICES DIVISION
DATA SUPPORT GROUP

STATE HIGHWAY LOCATION REFERENCE

COUNTY: BALTIMORE
DISTRICT: 4
DATE: 12/31/02

ROUTE NUMBER: US 40 CONTINUED

INVENTORY DIRECTION: EAST

ROUTE NAME: PULASKI HWY

STATE SYSTEM	FUNCTIONAL CLASS	MEDIAN TYPE	ACCESS CONTROL	NHS	MILEPOINT	MILEPOINT DESCRIPTION	MARKED LANES	SURFACE WIDTH/TYPE*	AADT
STATE SECONDARY	R URB OPA	POSITIVE BARRIER	NONE	NOT NHS	14.090		4	48J	39,925
					14.090 MD 7BA	OLD PHILADELPHIA RD			
					14.090 CO5118	ODELL AVE			
					14.090	SPEED LIMIT 45 MPH			
					14.170 CO5125	65TH ST			
					14.270		4	48I	38,125
					14.270 MD 7	PHILADELPHIA RD			
					14.270 CO5126	66TH ST			
					14.380		4	48J	
					14.540		4	48I	
					14.540 CO5128	68TH ST			
					14.700	CROSSOVER			
					14.920	STRUC #3040 REDHOUSE CREEK			
					14.930 CO5081	ROSEDALE AVE			
					15.030		4	48J	
					15.200		4	48I	
					15.200 CO5069	CHESACO AVE			
					15.260	SPEED LIMIT 50 MPH			
					15.350 CO5045	WHITE AVE			
					15.420 CO5041	KRUEGER AVE			
					15.420 CO5051	KRUEGER AVE			
					15.470 CO5050	LAWRENCE AVE			
					15.490 CO5040	LORRAINE AVE			
					15.510 CO5049	BATAVIA FARM RD			
					15.710 CO5048	HANZLIK AVE			
					15.760 CO5047	TODDS LA			
					15.780	SPUR FR TODDS LA			
					15.950 CO5046	SCHAFERS LA			
					16.090 CO4447	BERK AVE			
					16.200	ENT TO SHA GOLDEN RING SHOP			
					16.270 CO4451	CONTRACTORS RD			
					16.380	CROSSOVER			
					16.518	CROSSOVER			
					16.670 RP695- 6	RAMP 6 FR US 40 EB TO MD 695 SB			
					16.670	SPUR FR GOLDEN RING RD			
					16.673	SHA SALT DOME			
					16.700 CO4453	GOLDEN RING RD			

*A,B = UNIMPROVED; C = GRADED & DRAINED; D,E = SOIL, GRAVEL, STONE; F,G = LOW TYPE BITUMINOUS
H,I = HIGH TYPE BITUMINOUS; J = CONCRETE; K = BRICK; L = BLOCK

STATE HIGHWAY ADMINISTRATION OF MARYLAND
HIGHWAY INFORMATION SERVICES DIVISION
DATA SUPPORT GROUP

STATE HIGHWAY LOCATION REFERENCE

COUNTY: BALTIMORE

DISTRICT: 4

DATE: 12/31/02

ROUTE NUMBER: US 40 CONTINUED

INVENTORY DIRECTION: EAST

ROUTE NAME: PULASKI HWY

STATE SYSTEM	FUNCTIONAL CLASS	MEDIAN TYPE	ACCESS CONTROL	NHS	MILEPOINT	MILEPOINT DESCRIPTION	MARKED LANES	SURFACE WIDTH/TYPE*	AADT
STATE SECONDARY	R URB OPA	POSITIVE BARRIER	NONE	NOT NHS	16.760 RP695- 5	RAMP 5 FR MD 695 SB TO US 40 EB	4	48I	38,125
					16.780				49,925
					16.780 MD695	BALTO BELTWAY			
					16.780	STRUC #3191			
					16.780	EXIT #35			
					16.810 RP695- 1	RAMP 1 FR MD 695 NB TO US 40 WB			
					16.810 RP695- 3	RAMP 3 FR US 40 EB TO MD 695 NB			
					16.870		5	60I	
					16.870 RP695- 4	RAMP 4 FR MD 695 NB TO US 40 EB			
					16.890 RP695- 2	RAMP 2 FR US 40 WB TO MD 695 NB			
					17.000	SPUR FR GOLDEN RING CENTER			
					17.010		6	72I	
					17.010	ENT TO GOLDEN RING CENTER			
					17.020	SPUR TO GOLDEN RING CENTER			
					17.170	STRUC #3039 STEMMERS RUN			
					17.270	SPUR TO ROSSVILLE BLVD			
					17.270	SPUR FR ROSSVILLE BLVD			
					17.290				48,125
					17.290 CO4458	ROSSVILLE BLVD			
					17.310	SPUR TO ROSSVILLE BLVD			
					17.310	SPUR FR ROSSVILLE BLVD			
					17.640	BEGIN BRIDGE			
					17.660	STRUC #3038			
					17.680		5	60I	
					17.680	END BRIDGE			
					17.850		4	48I	
					17.850	PVT RD			
					17.870 RP 40- 1	RAMP 1 FR MD 700 NB TO US 40 WB			
					17.960 RP 40- 6	RAMP 6 FR US 40 EB TO MD 700 SB			
					18.070 RP 40- 7	RAMP 7 FR US 40 WB TO RAMP 6 (TO MD 700)			
					18.110				31,975
					18.110 MD700	MARTIN BLVD			
					18.110 RP 40- 1	RAMP 1 FR MD 700 NB TO US 40 WB			
					18.110	STRUC #3106			
					18.240 RP 40- 4	RAMP 4 FR MD 700 NB TO US 40 EB			
					18.260	VARIABLE MESSAGE SIGN #414 (WB/L)			
					18.310 CO4538	HOLLY DR			

*A,B = UNIMPROVED; C = GRADED & DRAINED; D,E = SOIL, GRAVEL, STONE; F,G = LOW TYPE BITUMINOUS
H,I = HIGH TYPE BITUMINOUS; J = CONCRETE; K = BRICK; L = BLOCK

STATE HIGHWAY ADMINISTRATION OF MARYLAND
HIGHWAY INFORMATION SERVICES DIVISION
DATA SUPPORT GROUP

STATE HIGHWAY LOCATION REFERENCE

COUNTY: BALTIMORE

DISTRICT: 4

DATE: 12/31/02

ROUTE NUMBER: US 40 CONTINUED

INVENTORY DIRECTION: EAST

ROUTE NAME: PULASKI HWY

STATE SYSTEM	FUNCTIONAL CLASS	MEDIAN TYPE	ACCESS CONTROL	NHS	MILEPOINT	MILEPOINT DESCRIPTION	MARKED LANES	SURFACE WIDTH/TYPE*	AADT
STATE SECONDARY	R URB OPA	POSITIVE BARRIER	NONE	NOT NHS	18.410	CROSSOVER	4	48I	31,975
					18.420	SPEED LIMIT 55 MPH			
					18.570	ATR STATION #0057			
					18.780	CROSSOVER			
					18.950		4	48J	
					19.130		4	48I	30,125
					19.130 CO4465	MIDDLE RIVER RD			
					19.280	SPEED LIMIT 50 MPH			
					19.470	CROSSOVER			
					19.670		4	48J	
					19.840		4	42I	36,725
					19.840 CO4183	MOHRS LA			
					19.840 CO9002	CAMPBELL BLVD EXT			
					20.020		4	48I	
					20.070	CROSSOVER			
					20.140 CO4504	REAMES RD			
					20.320	STRUC #3037 WHITE MARSH RUN			
					20.460	CROSSOVER			
					20.650	CROSSOVER			
					20.830	MD 43 (WB/L)			
					20.850 MD 43	WHITE MARSH BLVD			
					20.900	SPUR FR MD 43			
					20.990				35,325
					20.990 MD 43	WHITE MARSH BLVD			
					20.990	STRUC #3216			
					21.290 RP 40- 2	RAMP 2 FR US 40 WB TO MD 43 NB			
					21.350	STRUC #3036 HONEYGO RUN			
					21.390		4	48J	
					21.500		4	48I	
					21.500 CO4095	EBENEZER RD			
					22.020	CROSSOVER			
					22.070	CROSSOVER			
					22.460 CO3959	STEVENS RD			
					22.630 OP571	AFFELD AVE			
					22.770	CROSSOVER			
					22.930 OP414	NO NAME			
					23.060		4	48J	

*A,B = UNIMPROVED; C = GRADED & DRAINED; D,E = SOIL, GRAVEL, STONE; F,G = LOW TYPE BITUMINOUS
H,I = HIGH TYPE BITUMINOUS; J = CONCRETE; K = BRICK; L = BLOCK

STATE HIGHWAY ADMINISTRATION OF MARYLAND
HIGHWAY INFORMATION SERVICES DIVISION
DATA SUPPORT GROUP

STATE HIGHWAY LOCATION REFERENCE

COUNTY: BALTIMORE

DISTRICT: 4

DATE: 12/31/02

ROUTE NUMBER: US 40 CONTINUED

INVENTORY DIRECTION: EAST

ROUTE NAME: PULASKI HWY

STATE SYSTEM	FUNCTIONAL CLASS	MEDIAN TYPE	ACCESS CONTROL	NHS	MILEPOINT	MILEPOINT DESCRIPTION	MARKED LANES	SURFACE WIDTH/TYPE*	AADT
STATE SECONDARY	R URB OPA	POSITIVE BARRIER	NONE	NOT NHS	23.060	CROSSOVER	4	48J	35,325
					23.230		4	48I	25,125
					23.230 CO3952	ALLENDER RD			
					23.420 CO6577	DAYS COVE RD			
					23.980	CROSSOVER			
					24.320	BEGIN BRIDGE			
					24.330	STRUC #3035 GUNPOWDER FALLS			
					24.350	END BRIDGE			
					24.640 CO3939	JONES RD			
					24.640 OP3939	JONES RD			
					24.770	CROSSOVER			
					24.950	CROSSOVER			
					25.100	CROSSOVER			
					25.410	CROSSOVER			
					25.570	STRUC #3034 LITTLE GUNPOWDER FALLS			
					25.570	HARFORD CO/L			

ROUTE NUMBER: MD 41

INVENTORY DIRECTION: NORTH

ROUTE NAME: PERRING PKWY

STATE SYSTEM	FUNCTIONAL CLASS	MEDIAN TYPE	ACCESS CONTROL	NHS	MILEPOINT	MILEPOINT DESCRIPTION	MARKED LANES	SURFACE WIDTH/TYPE*	AADT
STATE SECONDARY	R URB FRWY EXPWY	CURBED	PARTIAL	NOT NHS	00.000		6	72I	33,125
					00.000	BALTO CITY LINE			
					00.120	SPUR FR HILLSWAY AVE			
					00.120	SPUR TO MCCLEAN BLVD			
					00.140 CO3413	HILLSWAY AVE			
					00.140 CO6123	MCCLEAN BLVD			
					00.140	STRUC #3219 HERRING RUN			
					00.140	TRAFFIC SIGNAL			
					00.170	SPUR TO HILLSWAY AVE			
					00.170	SPUR FR MCCLEAN BLVD			
		UNPROTECTED			00.260				
					00.260	SPEED LIMIT 45 MPH			
		CURBED			00.460				
					00.560	SPUR TO OAKLEIGH RD			
					00.560	SPUR FR OAKLEIGH RD			

*A,B = UNIMPROVED; C = GRADED & DRAINED; D,E = SOIL, GRAVEL, STONE; F,G = LOW TYPE BITUMINOUS
H,I = HIGH TYPE BITUMINOUS; J = CONCRETE; K = BRICK; L = BLOCK

STATE HIGHWAY ADMINISTRATION OF MARYLAND
HIGHWAY INFORMATION SERVICES DIVISION
DATA SUPPORT GROUP

STATE HIGHWAY LOCATION REFERENCE

COUNTY: BALTIMORE
DISTRICT: 4
DATE: 12/31/02

ROUTE NUMBER: MD 41 CONTINUED
INVENTORY DIRECTION: NORTH
ROUTE NAME: PERRING PKWY

STATE SYSTEM	FUNCTIONAL CLASS	MEDIAN TYPE	ACCESS CONTROL	NHS	MILEPOINT	MILEPOINT DESCRIPTION	MARKED LANES	SURFACE WIDTH/TYPE*	AADT
STATE SECONDARY	R URB FRWY EXPWY	CURBED	PARTIAL	NOT NHS	00.590 CO3429	OAKLEIGH RD	6	72I	33,125
					00.590	TRAFFIC SIGNAL			
					00.620	SPUR TO OAKLEIGH RD			
		UNPROTECTED			00.720				
		CURBED			00.860		5	60I	
					00.860 CO3435	WYCLIFFE RD			
					00.950	STRUC #3221 HERRING RUN			
					00.990	SPUR TO TAYLOR AVE			
					01.000	SPUR FR TAYLOR AVE			
		UNPROTECTED			01.040		4	48I	35,925
					01.040 CO3481	TAYLOR AVE			
					01.040	TRAFFIC SIGNAL			
					01.080	SPUR FR TAYLOR AVE			
					01.100	SPUR TO TAYLOR AVE			
					01.440	STRUC #3222 HERRING RUN			
		CURBED			01.590				
					01.670	SPUR FR PUTTY HILL AVE			
					01.690	SPUR TO PUTTY HILL AVE			
					01.720 CO3482	PUTTY HILL AVE			
					01.750	SPUR TO PUTTY HILL AVE			
					01.750	SPUR FR PUTTY HILL AVE			
		UNPROTECTED			01.830				
		CURBED			02.010				
					02.060 RP695- 4	RAMP 4 FR MD 41 NB TO IS 695 EB			
					02.080 RP695- 6	RAMP 6 FR IS 695 EB TO MD 41 SB			
					02.240 RP695- 3	RAMP 3 FR IS 695 EB TO MD 41 NB			
					02.240 RP695- 5	RAMP 5 FR MD 41 SB TO IS 695 EB			
					02.270				35,575
					02.270 IS695	BALTO BELTWAY			
					02.270	STRUC #3167			
					02.270	EXIT #30			
					02.320 RP695- 1	RAMP 1 FR MD 41 NB TO IS 695 WB			
					02.330 RP695- 7	RAMP 7 FR IS 695 WB TO MD 41 SB			
					02.410 RP695- 2	RAMP 2 FR IS 695 WB TO MD 41 NB			
					02.470 RP695- 8	RAMP 8 FR MD 41 SB TO IS 695 WB			
					02.490	SPUR FR JOPPA RD			
					02.490	SPUR TO JOPPA RD			

*A,B = UNIMPROVED; C = GRADED & DRAINED; D,E = SOIL, GRAVEL, STONE; F,G = LOW TYPE BITUMINOUS
H,I = HIGH TYPE BITUMINOUS; J = CONCRETE; K = BRICK; L = BLOCK

STATE HIGHWAY ADMINISTRATION OF MARYLAND
HIGHWAY INFORMATION SERVICES DIVISION
DATA SUPPORT GROUP

STATE HIGHWAY LOCATION REFERENCE

COUNTY: BALTIMORE
DISTRICT: 4
DATE: 12/31/02

ROUTE NUMBER: MD 41 CONTINUED
INVENTORY DIRECTION: NORTH
ROUTE NAME: PERRING PKWY

STATE SYSTEM	FUNCTIONAL CLASS	MEDIAN TYPE	ACCESS CONTROL	NHS	MILEPOINT	MILEPOINT DESCRIPTION	MARKED LANES	SURFACE WIDTH/TYPE*	AADT
STATE SECONDARY	R URB MINOR ART	CURBED	PARTIAL	NOT NHS	02.500		4	48I	35,575
					02.500 CO1400	JOPPA RD			
					02.500	TRAFFIC SIGNAL			
		NONE (UNDIV)	NONE		02.590		3	36I	
					02.590 CO3527	SATYR HILL RD			
					02.630	SPEED LIMIT 40 MPH			
					02.820		2	24I	
					02.970 CO3534	WALTHAM WOODS RD			

ROUTE NUMBER: MD 43
INVENTORY DIRECTION: EAST
ROUTE NAME: WHITE MARSH BLVD

STATE SYSTEM	FUNCTIONAL CLASS	MEDIAN TYPE	ACCESS CONTROL	NHS	MILEPOINT	MILEPOINT DESCRIPTION	MARKED LANES	SURFACE WIDTH/TYPE*	AADT
STATE SECONDARY	R URB FRWY EXPWY	UNPROTECTED	PARTIAL	NOT NHS	00.000		3	39I	35,550
					00.000 IS695	BALTO BELTWAY			
					00.000	EXIT #31C			
					00.050	SPEED LIMIT 45 MPH			
					00.170 IS695	BALTO BELTWAY			
					00.170	STRUC #3347			
		CURBED			00.220				
					00.350		3	48I	
					00.350	SPEED LIMIT 50 MPH			
					00.490		4	48I	
					00.620	SPUR TO WALTHER BLVD			
					00.640				38,050
					00.640 CO6158	WALTHER BLVD			
					00.660	SPUR TO WALTHER BLVD			
					00.800	SPEED LIMIT 55 MPH			
					01.000 RP 43- 8	RAMP 8 FR RAMP 5 (FR US 1) TO MD 43 WB			
		UNPROTECTED			01.020				
					01.020 RP 43- 5	RAMP 5 FR US 1 SB TO MD 43 EB			
					01.020 RP 43- 6	RAMP 6 FR MD 43 EB TO US 1 SB			
					01.020 CO7861	PERRY HILLS RD			
					01.030	SPUR FR PERRY HILLS RD			
					01.060 RP 43- 7	RAMP 7 FR MD 43 WB TO RAMP 6 (TO US 1)			
					01.140				32,250

*A,B = UNIMPROVED; C = GRADED & DRAINED; D,E = SOIL, GRAVEL, STONE; F,G = LOW TYPE BITUMINOUS
H,I = HIGH TYPE BITUMINOUS; J = CONCRETE; K = BRICK; L = BLOCK

STATE HIGHWAY ADMINISTRATION OF MARYLAND
HIGHWAY INFORMATION SERVICES DIVISION
DATA SUPPORT GROUP

STATE HIGHWAY LOCATION REFERENCE

COUNTY: BALTIMORE
DISTRICT: 4
DATE: 12/31/02

ROUTE NUMBER: MD 43 CONTINUED
INVENTORY DIRECTION: EAST
ROUTE NAME: WHITE MARSH BLVD

STATE SYSTEM	FUNCTIONAL CLASS	MEDIAN TYPE	ACCESS CONTROL	NHS	MILEPOINT	MILEPOINT DESCRIPTION	MARKED LANES	SURFACE WIDTH/TYPE*	AADT
STATE SECONDARY	R URB FRWY EXPWY	UNPROTECTED	PARTIAL	NOT NHS	01.140 US 1	BELAIR RD	4	48I	32,250
					01.140	STRUC #3344			
					01.400	SPEED LIMIT 50 MPH			
					01.610	STRUC #3345 WHITE MARSH RUN			
					01.660 RP 43- 1	RAMP 1 FR RAMP 8 (FR US 1) TO MD 43 WB			
					01.690 RP 43- 4	RAMP 4 FR US 1 NB TO MD 43 EB			
					01.690 RP 43- 3	RAMP 3 FR MD 43 EB TO US 1 NB			
					01.710 RP 43- 2	RAMP 2 FR MD 43 WB TO RAMP 3 (TO US 1)			
					02.960				25,950
					02.960 CO6198	PERRY HALL BLVD			
					03.150	STRUC #3346 WHITE MARSH RUN			
		CURBED			03.540				
					03.570	SPUR TO HONEYGO BLVD			
					03.570	SPUR FR HONEYGO BLVD			
					03.610				55,850
					03.610 CO6539	HONEYGO BLVD			
					03.640	SPUR FR HONEYGO BLVD			
					03.640	SPUR TO HONEYGO BLVD			
					03.730	STRUC #3304			
		UNPROTECTED			03.740				
					03.880 RP 95- 6	RAMP 6 FR MD 43 EB TO IS 95 SB			
					03.900		4	48J	
					03.900 RP 95- 8	RAMP 8 FR IS 95 SB FR MD 43 WB			
					04.100 RP 95- 5	RAMP 5 FR IS 95 SB TO MD 43 EB			
					04.140 RP 95- 7	RAMP 7 FR MD 43 WB TO IS 95 SB			
					04.190				26,050
					04.190 IS 95	J F K MEMORIAL HWY			
					04.190	STRUC #B X670			
					04.190	EXIT #67			
					04.220		4	48I	
					04.240 RP 95- 3	RAMP 3 FR MD 43 EB TO IS 95 NB			
					04.310 RP 95- 1	RAMP 1 FR IS 95 NB TO MD 43 WB			
					04.470 RP 95- 4	RAMP 4 FR IS 95 NB TO MD 43 EB			
					04.480 RP 95- 2	RAMP 2 FR MD 43 WB TO IS 95 NB			
					04.760 MD 7	PHILADELPHIA RD			
					04.760	STRUC #3218			
					04.780 RP 43- 3	RAMP 3 FR MD 43 EB TO MD 7J (TO MD 7)			

*A,B = UNIMPROVED; C = GRADED & DRAINED; D,E = SOIL, GRAVEL, STONE; F,G = LOW TYPE BITUMINOUS
H,I = HIGH TYPE BITUMINOUS; J = CONCRETE; K = BRICK; L = BLOCK

STATE HIGHWAY LOCATION REFERENCE

COUNTY: BALTIMORE
DISTRICT: 4
DATE: 12/31/02

ROUTE NUMBER: MD 43 CONTINUED
INVENTORY DIRECTION: EAST
ROUTE NAME: WHITE MARSH BLVD

STATE SYSTEM	FUNCTIONAL CLASS	MEDIAN TYPE	ACCESS CONTROL	NHS	MILEPOINT	MILEPOINT DESCRIPTION	MARKED LANES	SURFACE WIDTH/TYPE*	AADT						
STATE SECONDARY	R	URB FRWY EXPWY	UNPROTECTED POSITIVE BARRIER	PARTIAL	NOT NHS	04.830 RP 43- 1	RAMP 1 FR MD 7 NB TO MD 43 WB	4	48I	26,050					
						04.917		2	36I						
						05.040		2	24I						
											05.040 RP 40- 2	RAMP 2 FR US 40 WB TO MD 43 NB			
											05.070	R/R #CSX 140 820 H			
											05.070	STRUC #3217			
											05.095	ADVANCE WARNING FLASHER			
											05.150				
											05.150 US 40	PULASKI HWY			
											05.150	STRUC #3216			
											05.240		2	30I	
											05.410	SPUR TO US 40			
											05.420		3	46I	
					05.450 US 40	PULASKI HWY									

ROUTE NUMBER: MD 45
INVENTORY DIRECTION: NORTH
ROUTE NAME: YORK RD

STATE SYSTEM	FUNCTIONAL CLASS	MEDIAN TYPE	ACCESS CONTROL	NHS	MILEPOINT	MILEPOINT DESCRIPTION	MARKED LANES	SURFACE WIDTH/TYPE*	AADT						
STATE SECONDARY	R	URB OPA	NONE (UNDIV)	NONE	NOT NHS	00.000		2	24I	26,750					
						00.000	BALTO CITY LINE								
											00.010	SPEED LIMIT 35 MPH			
											00.120		4	45I	
											00.170 CO1311	WINDWOOD RD			
											00.220 CO1302	OVERBROOK RD			
											00.240 CO1317	OVERBROOK RD			
											00.280 CO1313	ANNESLIE RD			
											00.290 CO1316	HOPKINS RD			
											00.340 CO1314	DUNKIRK RD			
											00.400 CO1315	MURDOCK RD			
											00.450 CO1300	REGISTER AVE			
											00.520 CO1318	DUMBARTON RD			
											00.550 CO1260	STONELEIGH RD			
					00.640 CO1259	CHUMLEIGH RD									
					00.730		4	44I							
					00.760 CO1258	HATHERLEIGH RD									

*A,B = UNIMPROVED; C = GRADED & DRAINED; D,E = SOIL, GRAVEL, STONE; F,G = LOW TYPE BITUMINOUS
H,I = HIGH TYPE BITUMINOUS; J = CONCRETE; K = BRICK; L = BLOCK

STATE HIGHWAY ADMINISTRATION OF MARYLAND
HIGHWAY INFORMATION SERVICES DIVISION
DATA SUPPORT GROUP

STATE HIGHWAY LOCATION REFERENCE

COUNTY: BALTIMORE
DISTRICT: 4
DATE: 12/31/02

ROUTE NUMBER: MD 45 CONTINUED
INVENTORY DIRECTION: NORTH
ROUTE NAME: YORK RD

STATE SYSTEM	FUNCTIONAL CLASS	MEDIAN TYPE	ACCESS CONTROL	NHS	MILEPOINT	MILEPOINT DESCRIPTION	MARKED LANES	SURFACE WIDTH/TYPE*	AADT
STATE SECONDARY	R URB OPA	UNPROTECTED	NONE	NOT NHS	00.850		4	44I	34,150
		NONE (UNDIV)			00.850 CO1200	STEVENSON LA			
					00.910		4	45I	
					00.910 CO1241	SUSSEX RD			
					00.960 CO1242	WILTON RD			
					01.000 CO1255	LA PAIX LA			
					01.030 CO1243	YARMOUTH RD			
					01.060 CO1254	YORKLEIGH RD			
					01.100 CO1248	WORCESTER RD			
					01.130	SISTER PIERRE DR			
					01.150 OP569	NO NAME			
					01.260	SPUR FR CROSS CAMPUS DR			
					01.290 CO1252	TERRACE DALE			
					01.290 CO1253	CROSS CAMPUS DR			
					01.300	SPUR TO CROSS CAMPUS DR			
					01.370 CO1251	HILLSIDE AVE			
					01.410 SR 24	AGNEW DR			
					01.500 CO1213	AIGBURTH RD			
		UNPROTECTED			01.550		4	48I	
					01.590 SR 25	NICE AVE			
					01.640	SPUR FR BURKE AVE			
		CURBED			01.660		4	50I	26,150
					01.660 CO1207	BURKE AVE			
		NONE (UNDIV)			01.730		4	45I	
					01.730 CO1186	LINDEN TERR			
					01.820 CO1190	WILLOW AVE			
					01.860 CO1354	TOWSONTOWN BLVD			
					01.940 CO1179	CHESAPEAKE AVE			
					02.020 CO1166	PENNSYLVANIA AVE			
		CURBED			02.060		4	48I	
					02.070 CO1196	SHEALEY AVE			
		ROUNDAABOUT			02.110		2	68I	
					02.110	BEGIN ROUNDAABOUT			
					02.130 CO1400	JOPPA RD			
					02.130	TOWSON ROUNDAABOUT			
					02.140 CO1364	ALLEGHENY AVE			
					02.150 MD146	DULANEY VALLEY RD			

*A,B = UNIMPROVED; C = GRADED & DRAINED; D,E = SOIL, GRAVEL, STONE; F,G = LOW TYPE BITUMINOUS
H,I = HIGH TYPE BITUMINOUS; J = CONCRETE; K = BRICK; L = BLOCK

STATE HIGHWAY ADMINISTRATION OF MARYLAND
HIGHWAY INFORMATION SERVICES DIVISION
DATA SUPPORT GROUP

STATE HIGHWAY LOCATION REFERENCE

COUNTY: BALTIMORE
DISTRICT: 4
DATE: 12/31/02

ROUTE NUMBER: MD 45 CONTINUED
INVENTORY DIRECTION: NORTH
ROUTE NAME: YORK RD

STATE SYSTEM	FUNCTIONAL CLASS	MEDIAN TYPE	ACCESS CONTROL	NHS	MILEPOINT	MILEPOINT DESCRIPTION	MARKED LANES	SURFACE WIDTH/TYPE*	AADT
STATE SECONDARY	R URB LOCAL	CENTER TLA (UNDIV)	NONE	NOT NHS	02.170		2	28I	26,150
		NONE (UNDIV)			02.170	END ROUNDABOUT			
					02.210		4	40I	
	URB COLL				02.210 CO1165	INVESTMENT PL			
					02.280	SPEED LIMIT 40 MPH			
					02.300		4	48I	
					02.300 CO1172	WASHINGTON AVE			
					02.320	SPUR TO WASHINGTON AVE			
					02.470 CO1163	LAMBOURNE RD			
					02.530 CO1162	DUNVALE RD			
	URB OPA				02.590				
					02.590 CO1153	BOSLEY AVE			
					02.610	SPUR TO BOSLEY AVE			
					02.640	ENSOR AVE			
		CURBED			02.790				
					02.810	SPUR TO FAIRMOUNT AVE			
					02.820				58,450
					02.820 CO1164	FAIRMOUNT AVE			
					02.850	SPUR FR FAIRMOUNT AVE			
					02.890 CO1154	RADCLIFFE RD			
					02.900		4	54I	
					02.930 RP695- 4	RAMP 4 FR MD 45 NB TO IS 695 EB			
					02.990 RP695- 3	RAMP 3 FR IS 695 EB TO MD 45 NB			
					03.050 MD 45A	WEST RD			
					03.100	BEGIN BRIDGE			
					03.130				46,950
					03.130 IS695	BALTO BELTWAY			
					03.130	STRUC #3161			
					03.130	EXIT #26			
					03.150	END BRIDGE			
					03.180 RP695- 7	RAMP 7 FR IS 695 WB TO MD 45 SB			
					03.180 RP695- 1	RAMP 1 FR MD 45 NB TO IS 695 WB			
					03.240 RP695- 8	RAMP 8 FR MD 45 SB TO IS 695 WB			
					03.280 RP695- 2	RAMP 2 FR IS 695 WB TO MD 45 NB			
		CENTER TLA (UNDIV)			03.310		4	47I	
					03.310 CO1035	CAVAN DR			
					03.380 CO1048	OTHORIDGE RD			

*A,B = UNIMPROVED; C = GRADED & DRAINED; D,E = SOIL, GRAVEL, STONE; F,G = LOW TYPE BITUMINOUS
H,I = HIGH TYPE BITUMINOUS; J = CONCRETE; K = BRICK; L = BLOCK

STATE HIGHWAY ADMINISTRATION OF MARYLAND
HIGHWAY INFORMATION SERVICES DIVISION
DATA SUPPORT GROUP

STATE HIGHWAY LOCATION REFERENCE

COUNTY: BALTIMORE
DISTRICT: 4
DATE: 12/31/02

ROUTE NUMBER: MD 45 CONTINUED
INVENTORY DIRECTION: NORTH
ROUTE NAME: YORK RD

STATE SYSTEM	FUNCTIONAL CLASS	MEDIAN TYPE	ACCESS CONTROL	NHS	MILEPOINT	MILEPOINT DESCRIPTION	MARKED LANES	SURFACE WIDTH/TYPE*	AADT
STATE SECONDARY	R URB OPA	CENTER TLA (UNDIV)	NONE	NOT NHS	03.410		4	44I	46,950
		UNPROTECTED			03.410 CO1034	GREENRIDGE RD			
					03.570				
					03.570 CO1042	WESTBURY RD			39,350
					03.670				
					03.670 MD131	SEMINARY AVE			
					03.670 CO995	SEMINARY AVE			
		NONE (UNDIV)			03.710		4	48I	
					03.710 CO978	THORNHILL RD			
					03.800 CO976	CROFTLEY RD			
					03.920 OP6868	MELANCTHON AVE			
					03.920 CO1054	BELLONA AVE			
					03.920 CO868	MARGATE RD			
					04.060 CO970	HADDINGTON RD			
					04.150 OP287	HOWARD DR			
					04.400 CO866	RIDGELY RD			
		CENTER TLA (UNDIV)			04.490				
					04.560 CO932	NORTHAMPTON RD			
					04.630 CO928	AYLESBURY RD			
					04.740 CO920	GORSUCH RD			
					04.780 CO934	FOX TAIL RD			
					04.830 CO924	EVANS AVE			
					04.850 CO936	CROWTHER AVE			
					04.890 CO923	BELFAST RD			
					04.960 CO922	NORTHWOOD DR			
					05.030 CO921	OAKWAY RD			
					05.100 CO917	CINDER RD			
		UNPROTECTED			05.120		4	56I	
					05.150	SPUR FR TIMONIUM RD			
					05.160		4	48I	34,650
					05.160 CO810	TIMONIUM RD			
		CENTER TLA (UNDIV)			05.240				
					05.240 CO892	GERARD AVE			
					05.490 CO883	GREENMEADOW DR			
					05.570 CO891	ROUNDRIDGE RD			
					05.640 CO809	YORK RD SERVICE RD			
					05.790 CO7320	HIGHVIEW ST			

*A,B = UNIMPROVED; C = GRADED & DRAINED; D,E = SOIL, GRAVEL, STONE; F,G = LOW TYPE BITUMINOUS
H,I = HIGH TYPE BITUMINOUS; J = CONCRETE; K = BRICK; L = BLOCK

STATE HIGHWAY ADMINISTRATION OF MARYLAND
HIGHWAY INFORMATION SERVICES DIVISION
DATA SUPPORT GROUP

STATE HIGHWAY LOCATION REFERENCE

COUNTY: BALTIMORE
DISTRICT: 4
DATE: 12/31/02

ROUTE NUMBER: MD 45 CONTINUED
INVENTORY DIRECTION: NORTH
ROUTE NAME: YORK RD

STATE SYSTEM	FUNCTIONAL CLASS	MEDIAN TYPE	ACCESS CONTROL	NHS	MILEPOINT	MILEPOINT DESCRIPTION	MARKED LANES	SURFACE WIDTH/TYPE*	AADT
STATE SECONDARY	R URB OPA	CENTER TLA (UNDIV)	NONE	NOT NHS	05.800 CO809	YORK RD SERVICE RD	4	48I	34,650
					05.850 CO808	THELMA ST			
					05.900 CO807	ROSE ST			
					05.950 CO806	LINCOLN ST			
					05.990 CO805	TALBOTT AVE			
					06.000 CO804	WASHINGTON ST			
					06.060 CO803	MAIN BLVD			
					06.110 CO802	HARDING ST			
					06.140 CO801	DENEISON ST			
					06.160 CO800	ROOSEVELT ST			
		CURBED			06.190		4	52I	
					06.250	SPUR TO PADONIA RD			
					06.250	SPUR FR PADONIA RD			
					06.280				26,939
					06.280 CO773	PADONIA RD			
					06.290	SPUR FR PADONIA RD			
					06.290	SPUR TO PADONIA RD			
					06.330 CO778	PARKS AVE			
					06.330 CO776	OLD PADONIA RD			
		CENTER TLA (UNDIV)			06.380		4	48I	
					06.440 CO779	GIBBONS BLVD			
					06.610 CO785	GALLOWAY AVE			
					06.760 CO786	ALMS HOUSE DR			
					06.780	SPUR TO CRANBROOK RD			
					06.790 CO415	CRANBROOK RD			
					06.790 CO799	CHURCH LA			
					06.800	SPUR FR CRANBROOK RD			
					06.990 CO787	HALESWORTH RD			
					07.040 CO797	INDUSTRY LA			
					07.170	SPEED LIMIT 40 MPH			
					07.290	WATERBIRD CT			
					07.410 CO421	SCOTT ADAM RD			
					07.490 CO6320	RECYCLE WAY			
					07.500	STRUC #3362 BEAVER DAM RUN			
					07.520	ATR STATION #0013			
		NONE (UNDIV)			07.530		4	44I	
					07.650	SPUR FR WARREN RD			

*A,B = UNIMPROVED; C = GRADED & DRAINED; D,E = SOIL, GRAVEL, STONE; F,G = LOW TYPE BITUMINOUS
H,I = HIGH TYPE BITUMINOUS; J = CONCRETE; K = BRICK; L = BLOCK

STATE HIGHWAY ADMINISTRATION OF MARYLAND
HIGHWAY INFORMATION SERVICES DIVISION
DATA SUPPORT GROUP

STATE HIGHWAY LOCATION REFERENCE

COUNTY: BALTIMORE
DISTRICT: 4
DATE: 12/31/02

ROUTE NUMBER: MD 45 CONTINUED
INVENTORY DIRECTION: NORTH
ROUTE NAME: YORK RD

STATE SYSTEM	FUNCTIONAL CLASS	MEDIAN TYPE	ACCESS CONTROL	NHS	MILEPOINT	MILEPOINT DESCRIPTION	MARKED LANES	SURFACE WIDTH/TYPE*	AADT
STATE SECONDARY	R URB OPA	NONE (UNDIV)	NONE	NOT NHS	07.660		4	49I	31,250
					07.660 CO360	WARREN RD			
					07.670	SPUR TO WARREN RD			
		CENTER TLA (UNDIV)			07.770		4	46I	
					07.770 CO376	BOSLEY AVE			
					07.890		4	42I	
					07.890 CO373	MATTHEWS AVE			
					07.970 CO372	HILLSIDE AVE			
					08.040		4	46I	
					08.080 CO371	MCCANN AVE			
					08.080	SPEED LIMIT 35 MPH			
					08.130	SPUR FR COCKEYSVILLE RD			
					08.140		4	44I	
					08.140 MD 45B	COCKEYSVILLE RD			
					08.220	SPEED LIMIT 40 MPH			
					08.230 MD 45D	SHERWOOD RD			
					08.320 MD 45C	RAILROAD AVE			
					08.430	STRUC #3043 BEAVER DAM RUN			
					08.500 MD 45E	BEAVER RUN LA			
		CURBED			08.750		4	48I	
					08.750 CO425	WIGHT AVE			
					08.750	TRAFFIC SIGNAL			
		CENTER TLA (UNDIV)			08.890				29,550
					08.890 MD145	ASHLAND RD			
					08.890	TRAFFIC SIGNAL			
					09.030 CO428	SCHILLING RD			
		NONE (UNDIV)			09.120		3	36I	
					09.190		2	24I	
					09.190	SPUR FR SHAWAN RD			
		URB MINOR ART	UNPROTECTED		09.210		2	28I	17,650
					09.210 CO438	SHAWAN RD			
					09.280		2	24I	
					09.410	SPUR FR MALL			
					09.440	SPUR TO MALL			
					09.540	SPUR FR MCCORMICK RD			
					09.550 CO429	MCCORMICK RD			
					09.560	SPUR TO MCCORMICK RD			

*A,B = UNIMPROVED; C = GRADED & DRAINED; D,E = SOIL, GRAVEL, STONE; F,G = LOW TYPE BITUMINOUS
H,I = HIGH TYPE BITUMINOUS; J = CONCRETE; K = BRICK; L = BLOCK

STATE HIGHWAY ADMINISTRATION OF MARYLAND
HIGHWAY INFORMATION SERVICES DIVISION
DATA SUPPORT GROUP

STATE HIGHWAY LOCATION REFERENCE

COUNTY: BALTIMORE
DISTRICT: 4
DATE: 12/31/02

ROUTE NUMBER: MD 45 CONTINUED
INVENTORY DIRECTION: NORTH
ROUTE NAME: YORK RD

STATE SYSTEM	FUNCTIONAL CLASS	MEDIAN TYPE	ACCESS CONTROL	NHS	MILEPOINT	MILEPOINT DESCRIPTION	MARKED LANES	SURFACE WIDTH/TYPE*	AADT
STATE SECONDARY	R	URB MINOR ART	NONE	NOT NHS	09.590		2	24I	17,650
		RUR MAJ COLL			09.640	STRUC #3042 WESTERN RUN			
					09.690				
					09.690 CO201	THORNTON MILL RD			
					09.750	COPPER BEACH LA (PVT)			
		CENTER TLA (UNDIV)			10.460		3	36I	
					10.540 CO241	PHOENIX RD			
					10.540 CO8268	FILA WAY			
					10.550	SPEED LIMIT 45 MPH			
					10.710 CO6778	LOVETON FARMS RD			
					10.710 CO8267	SPARKS VALLEY RD			
		UNPROTECTED			10.890		3	38I	
					10.890 CO6411	LOVETON CIR			
		CENTER TLA (UNDIV)			10.990		2	24I	
					11.180		3	39I	
					11.180 CO6411	LOVETON CIR			
					11.180 CO6778	LOVETON FARMS RD			
		NONE (UNDIV)			11.500		3	36I	
					11.600		3	40I	
					11.600 CO7352	RIDGEBROOK RD			
					11.640		2	24I	
					11.870 CO8091	SAGEWOOD CT			
					11.910 CO208	QUAKER BOTTOM RD			
					12.040 CO7286	STODDARD CT			
					12.350 CO239	SPARKS RD			
					12.410	STRUC #3041 PINEY CREEK			
					12.550 CO214	LOWER GLENCOE RD			
					12.720				6,850
					12.720 CO197	BELFAST RD			
					13.160 CO215	WALTERS LA			
					13.540 CO7474	WILLIAM CT			
					13.700 CO7472	ELIZABETH CT			
					13.820	PVT			
					14.040 CO212	ENSOR MILL RD			
					14.040 CO213	UPPER GLENCOE RD			
					14.240 OP6746	NO NAME			
					14.300 CO219	COLD BOTTOM RD			

*A,B = UNIMPROVED; C = GRADED & DRAINED; D,E = SOIL, GRAVEL, STONE; F,G = LOW TYPE BITUMINOUS
H,I = HIGH TYPE BITUMINOUS; J = CONCRETE; K = BRICK; L = BLOCK

STATE HIGHWAY ADMINISTRATION OF MARYLAND
HIGHWAY INFORMATION SERVICES DIVISION
DATA SUPPORT GROUP

STATE HIGHWAY LOCATION REFERENCE

COUNTY: BALTIMORE
DISTRICT: 4
DATE: 12/31/02

ROUTE NUMBER: MD 45 CONTINUED
INVENTORY DIRECTION: NORTH
ROUTE NAME: YORK RD

STATE SYSTEM	FUNCTIONAL CLASS	MEDIAN TYPE	ACCESS CONTROL	NHS	MILEPOINT	MILEPOINT DESCRIPTION	MARKED LANES	SURFACE WIDTH/TYPE*	AADT
STATE SECONDARY	R RUR MAJ COLL	NONE (UNDIV)	NONE	NOT NHS	14.300 OP6747	NO NAME	2	24I	6,850
					14.400 CO218	INDIAN SPRING CT			
					14.720 CO217	PINEY HILL RD			
					14.720 CO216	CORBETT RD			
					14.820				6,350
					14.820 CO137	PINEY HILL RD			
					15.690	SPEED LIMIT 35 MPH			
					15.790 CO7501	GRACE RIDGE CT			
					16.000 CO142	EVERETT RD			
	RUR MINOR ART				16.100				
					16.100 MD138	MONKTON RD			
					16.115	HEREFORD UNITED METHODIST CHURCH			
	RUR MAJ COLL				16.200				3,950
					16.200 MD137	MT CARMEL RD			
					16.200	TRAFFIC SIGNAL			
					16.270 CO486	GIFFORD LA			
					16.440	SPEED LIMIT 40 MPH			
		CENTER TLA (UNDIV)			16.750				
		NONE (UNDIV)			16.970				
					17.050 CO6122	BUNKER HILL RD			
					17.070	SPEED LIMIT 45 MPH			
					17.950	STRUC #3048 GUNPOWDER FALLS			
					18.500 CO6147	RAVEN ROCK CT			
					18.600 CO 88	WISEBURG RD			
					18.740	SPEED LIMIT 35 MPH			
					18.790 CO7277	COACHMAN WAY			
					18.930 CO 70	MIDDLETOWN RD			
					19.790 CO8012	FREDERICK RD			
					19.840	STRUC #3047 LITTLE FALLS			
					19.910	STRUC #3046 BIKE TRAIL			
					20.040 CO 81	MILLER RD			
					20.050	STRUC #3301 LITTLE GUNPOWDER FALLS			
					20.110 CO8013	YORK RD			
					20.460 CO 82	STABLERSVILLE RD			
					20.460 CO 71	DAIRY RD			
					20.500	SPEED LIMIT 40 MPH			
					20.830 OP6482	HAPPY LA			

*A,B = UNIMPROVED; C = GRADED & DRAINED; D,E = SOIL,GRAVEL,STONE; F,G = LOW TYPE BITUMINOUS
H,I = HIGH TYPE BITUMINOUS; J = CONCRETE; K= BRICK; L = BLOCK

STATE HIGHWAY ADMINISTRATION OF MARYLAND
HIGHWAY INFORMATION SERVICES DIVISION
DATA SUPPORT GROUP

STATE HIGHWAY LOCATION REFERENCE

COUNTY: BALTIMORE
DISTRICT: 4
DATE: 12/31/02

ROUTE NUMBER: MD 45 CONTINUED

INVENTORY DIRECTION: NORTH

ROUTE NAME: YORK RD

STATE SYSTEM	FUNCTIONAL CLASS	MEDIAN TYPE	ACCESS CONTROL	NHS	MILEPOINT	MILEPOINT DESCRIPTION	MARKED LANES	SURFACE WIDTH/TYPER*	AADT
STATE SECONDARY	R RUR MAJ COLL	PAINTED NONE (UNDIV)	NONE	NOT NHS	20.926		2	24I	3,950
					20.980				
					20.980	RP 83- 6 RAMP 6 FR IS 83 EB TO MD 45 SB			
					20.980	CO 83 STABLERS CHURCH RD			
					21.040	RP 83- 4 RAMP 4 FR MD 45 NB TO IS 83 EB			
					21.100		2	24J	
					21.100	BEGIN BRIDGE			
					21.120				3,550
					21.120	IS 83 HARRISBURG EXPWY			
					21.120	STRUC #3210			
					21.120	EXIT #33			
					21.170		2	24I	
					21.170	END BRIDGE			
		PAINTED			21.235				
					21.235	RP 83- 1 RAMP 1 FR MD 45 NB TO RAMP 8 (TO IS 83)			
					21.321		2	36I	
					21.321	RP 83- 8 RAMP 8 FR MD 45 SB TO IS 83 WB			
					21.350	SPUR FR STABLERS CHURCH RD			
					21.360		2	24I	
					21.360	RP 83- 2 RAMP 2 FR IS 83 WB TO MD 45 NB			
		NONE (UNDIV)			21.360	CO 64 STABLERS CHURCH RD			
					21.399				
					22.310	CO 66 KAUFFMAN RD			
					22.720	CO7444 WINDTREE VALLEY RD			
					23.020	CO7685 BENS CT			
					23.090				2,750
					23.090	CO 84 DOWNES RD			
					23.300	CO 60 BENTLEY RD			
					23.320	SPEED LIMIT 50 MPH			
					23.640	CO 59 BEE TREE RD			
					23.770	CO 58 OLD SAMPSON RD			
					23.820	OP6719 BEE TREE MILL			
					23.910	CO7443 BEE TREE MILL CT			
		CURBED			24.540		4	48I	
					24.570	SPUR TO MD 439			
					24.580				9,250
					24.580	MD439 OLD YORK RD			

*A,B = UNIMPROVED; C = GRADED & DRAINED; D,E = SOIL, GRAVEL, STONE; F,G = LOW TYPE BITUMINOUS
H,I = HIGH TYPE BITUMINOUS; J = CONCRETE; K = BRICK; L = BLOCK

STATE HIGHWAY LOCATION REFERENCE

COUNTY: BALTIMORE
DISTRICT: 4
DATE: 12/31/02

ROUTE NUMBER: MD 45 CONTINUED
INVENTORY DIRECTION: NORTH
ROUTE NAME: YORK RD

STATE SYSTEM	FUNCTIONAL CLASS	MEDIAN TYPE	ACCESS CONTROL	NHS	MILEPOINT	MILEPOINT DESCRIPTION	MARKED LANES	SURFACE WIDTH/TYPE*	AADT
STATE SECONDARY	R RUR MAJ COLL	CURBED	NONE	NOT NHS	24.600	SPUR FR MD 439	4	48I	9,250
		NONE (UNDIV)			24.710		2	24I	
					24.970 CO 57	TURNER CROSSING RD			
					24.990	SPEED LIMIT 35 MPH			
					25.070 CO6288	OLD YORK RD			
					25.170		2	26I	
					25.320		2	24I	
					25.420		2	26I	
					25.420 CO 56	OLD HARRIS MILL RD			
					25.480		2	28I	
					25.580		2	26I	
					25.580 CO6289	OLD FREELAND RD			
					25.600				8,450
					25.600 CO 44	FREELAND RD			
					25.830	PENNSYLVANIA ST/L			

ROUTE NUMBER: MD 45A
INVENTORY DIRECTION: SOUTH
ROUTE NAME: WEST RD

STATE SYSTEM	FUNCTIONAL CLASS	MEDIAN TYPE	ACCESS CONTROL	NHS	MILEPOINT	MILEPOINT DESCRIPTION	MARKED LANES	SURFACE WIDTH/TYPE*	AADT
STATE SECONDARY	R URB COLL	NONE (UNDIV)	NONE	NOT NHS	00.000		2	48I	7,099
					00.000 MD 45	YORK RD			
					00.110 RP695- 5	RAMP 5 FR MD 45A TO IS 695 EB			
					00.110 RP695- 6	RAMP 6 FR IS 695 EB TO MD 45A			
					00.110	EXIT #26			
					00.110 CO1149	WEST RD (AHEAD)			

ROUTE NUMBER: MD 45B
INVENTORY DIRECTION: EAST
ROUTE NAME: COCKEYSVILLE RD

STATE SYSTEM	FUNCTIONAL CLASS	MEDIAN TYPE	ACCESS CONTROL	NHS	MILEPOINT	MILEPOINT DESCRIPTION	MARKED LANES	SURFACE WIDTH/TYPE*	AADT
STATE SECONDARY	R URB COLL	NONE (UNDIV)	NONE	NOT NHS	00.550		2	26I	3,382
					00.550 CO422	COCKEYSVILLE RD (BACK)			
					00.580	SPUR TO MD 45			
					00.600 MD 45	YORK RD			

*A,B = UNIMPROVED; C = GRADED & DRAINED; D,E = SOIL, GRAVEL, STONE; F,G = LOW TYPE BITUMINOUS
H,I = HIGH TYPE BITUMINOUS; J = CONCRETE; K = BRICK; L = BLOCK

STATE HIGHWAY ADMINISTRATION OF MARYLAND
HIGHWAY INFORMATION SERVICES DIVISION
DATA SUPPORT GROUP

STATE HIGHWAY LOCATION REFERENCE

COUNTY: BALTIMORE
DISTRICT: 4
DATE: 12/31/02

ROUTE NUMBER: MD 45C
INVENTORY DIRECTION: NORTH
ROUTE NAME: RAILROAD AVE

STATE SYSTEM	FUNCTIONAL CLASS	MEDIAN TYPE	ACCESS CONTROL	NHS	MILEPOINT	MILEPOINT DESCRIPTION	MARKED LANES	SURFACE WIDTH/TYPE*	AADT
STATE SECONDARY	R URB LOCAL	NONE (UNDIV)	NONE	NOT NHS	00.130		2	31I	99
					00.130 CO424	RAILROAD AVE (BACK)			
					00.160 MD 45	YORK RD			

ROUTE NUMBER: MD 45D
INVENTORY DIRECTION: WEST
ROUTE NAME: SHERWOOD RD

STATE SYSTEM	FUNCTIONAL CLASS	MEDIAN TYPE	ACCESS CONTROL	NHS	MILEPOINT	MILEPOINT DESCRIPTION	MARKED LANES	SURFACE WIDTH/TYPE*	AADT
STATE SECONDARY	R URB LOCAL	NONE (UNDIV)	NONE	NOT NHS	01.680		2	24I	2,049
					01.680 CO364	SHERWOOD RD (BACK)			
					01.680 CO365	CEDAR KNOLL RD			
					01.730 MD 45	YORK RD			

ROUTE NUMBER: MD 45E
INVENTORY DIRECTION: EAST
ROUTE NAME: BEAVER RUN LA

STATE SYSTEM	FUNCTIONAL CLASS	MEDIAN TYPE	ACCESS CONTROL	NHS	MILEPOINT	MILEPOINT DESCRIPTION	MARKED LANES	SURFACE WIDTH/TYPE*	AADT
STATE SECONDARY	R URB LOCAL	NONE (UNDIV)	NONE	NOT NHS	00.000		2	16I	99
					00.000 MD 45	YORK RD			
					00.030 OP 31	BEAVER RUN LA (AHEAD)			

ROUTE NUMBER: IS 70
INVENTORY DIRECTION: EAST
ROUTE NAME: NO NAME

STATE SYSTEM	FUNCTIONAL CLASS	MEDIAN TYPE	ACCESS CONTROL	NHS	MILEPOINT	MILEPOINT DESCRIPTION	MARKED LANES	SURFACE WIDTH/TYPE*	AADT
STATE PRIMARY	R URB INTERSTATE	UNPROTECTED	FULL	NHS	00.000		6	72J	84,620
					00.000	HOWARD CO/L			
					00.000	STRUC #3229 PATAPSCO RIVER			
					00.080	END BRIDGE			
					00.120	INTERSTATE MILE MARKER 89.0			
					00.200		6	72I	
					00.460	STRUC #3228 FOREST & PARKS RD			
					00.770	INTERSTATE MILE MARKER 90.0			

*A,B = UNIMPROVED; C = GRADED & DRAINED; D,E = SOIL, GRAVEL, STONE; F,G = LOW TYPE BITUMINOUS
H,I = HIGH TYPE BITUMINOUS; J = CONCRETE; K = BRICK; L = BLOCK

STATE HIGHWAY ADMINISTRATION OF MARYLAND
HIGHWAY INFORMATION SERVICES DIVISION
DATA SUPPORT GROUP

STATE HIGHWAY LOCATION REFERENCE

COUNTY: BALTIMORE

DISTRICT: 4

DATE: 12/31/02

ROUTE NUMBER: IS 70 CONTINUED

INVENTORY DIRECTION: EAST

ROUTE NAME: NO NAME

STATE SYSTEM	FUNCTIONAL CLASS	MEDIAN TYPE	ACCESS CONTROL	NHS	MILEPOINT	MILEPOINT DESCRIPTION	MARKED LANES	SURFACE WIDTH/TYPE*	AADT
STATE PRIMARY	R URB INTERSTATE	UNPROTECTED	FULL	NHS	01.640	ATR STATION #0053 (CHART)	6	72I	84,620
					01.770	INTERSTATE MILE MARKER 91.0			
					01.880	SPEED LIMIT 65 MPH			
					01.970		4	48I	
					02.130 RP 70- 6	RAMP 6 FR IS 70 WB TO IS 695 SB			
		CURBED			02.210				
		UNPROTECTED			02.270		2	24I	25,425
					02.270 RP 70- 8	RAMP 8 FR IS 695 SB TO IS 70 WB			
					02.350 CO2000	ROLLING RD			
					02.350	STRUC #3227			
		POSITIVE BARRIER			02.390		4	48J	
					02.490		4	40I	
					02.790	INTERSTATE MILE MARKER 92.0			
					02.850	BEGIN BRIDGE			
					02.890 IS695	BALTO BELTWAY			
					02.890	STRUC #3127			
					02.890 RP 70- 1	RAMP 1 FR IS 695 TO RAMP 8 (TO IS 70 WB)			
					02.890 RP 70- 5	RAMP 5 FR IS 695 TO RAMP 4 (TO IS 70 EB)			
					02.890	STRUC #3128			
					02.890 RP 70- 3	RAMP 3 FR RAMP 6 (FR IS 70 EB) TO IS 695			
					02.890 RP 70- 7	RAMP 7 FR RAMP 2 (FR IS 70 WB) TO IS 695			
					02.890	STRUC #3129			
					02.890	EXIT #91			
					02.930		4	48I	
					02.930	END BRIDGE			
					02.940	SPEED LIMIT 55 MPH			
					03.420 CO2501	WOODLAWN DR			
					03.420	STRUC #3240			
					03.450		6	72I	
					03.450 RP 70- 4	RAMP 4 FR IS 695 NB TO IS 70 EB			
					03.530		7	84I	
					03.530 RP 70- 2	RAMP 2 FR IS 70 WB TO IS 695 NB			
					03.590		5	84I	
					03.790	INTERSTATE MILE MARKER 93.0			
					04.070		4	48I	
					04.070 RP 70- 8	RAMP 8 FR INGLESIDE AVE TO IS 70 WB			
					04.080	SPEED LIMIT 40 MPH			

*A,B = UNIMPROVED; C = GRADED & DRAINED; D,E = SOIL, GRAVEL, STONE; F,G = LOW TYPE BITUMINOUS
H,I = HIGH TYPE BITUMINOUS; J = CONCRETE; K = BRICK; L = BLOCK

STATE HIGHWAY LOCATION REFERENCE

COUNTY: BALTIMORE
DISTRICT: 4
DATE: 12/31/02

ROUTE NUMBER: IS 70 CONTINUED
INVENTORY DIRECTION: EAST
ROUTE NAME: NO NAME

STATE SYSTEM	FUNCTIONAL CLASS	MEDIAN TYPE	ACCESS CONTROL	NHS	MILEPOINT	MILEPOINT DESCRIPTION	MARKED LANES	SURFACE WIDTH/TYPE*	AADT
STATE PRIMARY	R URB INTERSTATE	POSITIVE BARRIER	FULL	NHS	04.250		3	36I	25,425
					04.380	BEGIN BRIDGE			
					04.400				15,225
					04.400 CO2621	INGLESIDE AVE			
					04.400	STRUC #3239			
					04.420	END BRIDGE			
					04.560 RP 70- 5	RAMP 5 FR MD 122 SB TO IS 70 EB			
					04.640 RP 70- 8	RAMP 8 FR IS 70 WB TO MD 122 SB			
					04.650	BEGIN BRIDGE			
					04.660		4	48I	12,225
					04.660 MD122	SECURITY BLVD			
					04.660	STRUC #3241			
					04.660	EXIT #94			
					04.680	END BRIDGE			
					04.700 RP 70- 3	RAMP 3 FR IS 70 EB TO MD 122 NB			
					04.700	BALTO CITY LINE			

ROUTE NUMBER: IS 83
INVENTORY DIRECTION: NORTH
ROUTE NAME: JONES FALLS EXPWY

STATE SYSTEM	FUNCTIONAL CLASS	MEDIAN TYPE	ACCESS CONTROL	NHS	MILEPOINT	MILEPOINT DESCRIPTION	MARKED LANES	SURFACE WIDTH/TYPE*	AADT
STATE PRIMARY	R URB INTERSTATE	POSITIVE BARRIER	FULL	NHS	00.000		6	72I	113,005
					00.000	BALTO CITY LINE			
					00.000	BEGIN STATE MAINTENANCE			
		UNPROTECTED			00.100		7	84I	
					00.200	SPEED LIMIT 55 MPH			
					00.310	CROSSOVER			
					00.340	INTERSTATE MILE MARKER 10.0			
					00.770		6	72I	
					01.040 CO1496	OLD PIMLICO RD			
					01.040	STRUC #3078			
					01.080	ATR STATION #0076			
					01.300		7	84I	
					01.330	INTERSTATE MILE MARKER 11.0			
					01.950	BEGIN BRIDGE			
					01.960	STRUC #3051 JONES FALLS			

*A,B = UNIMPROVED; C = GRADED & DRAINED; D,E = SOIL, GRAVEL, STONE; F,G = LOW TYPE BITUMINOUS
H,I = HIGH TYPE BITUMINOUS; J = CONCRETE; K = BRICK; L = BLOCK

STATE HIGHWAY ADMINISTRATION OF MARYLAND
HIGHWAY INFORMATION SERVICES DIVISION
DATA SUPPORT GROUP

STATE HIGHWAY LOCATION REFERENCE

COUNTY: BALTIMORE
DISTRICT: 4
DATE: 12/31/02

ROUTE NUMBER: IS 83 CONTINUED
INVENTORY DIRECTION: NORTH
ROUTE NAME: JONES FALLS EXPWY

STATE SYSTEM	FUNCTIONAL CLASS	MEDIAN TYPE	ACCESS CONTROL	NHS	MILEPOINT	MILEPOINT DESCRIPTION	MARKED LANES	SURFACE WIDTH/TYPE*	AADT
STATE PRIMARY	R URB INTERSTATE	UNPROTECTED	FULL	NHS	01.990 MD 25	FALLS RD	7	84I	113,005
					02.000	END BRIDGE			
					02.050 RP 83- 4	RAMP 4 FR IS 83 NB TO RUXTON RD EB			
					02.050	CROSSOVER			
					02.100		6	72I	
					02.100 RP 83- 6	RAMP 6 FR RUXTON RD EB TO IS 83 SB			
					02.270				94,475
					02.270 CO1474	RUXTON RD			
					02.270	STRUC #3082			
					02.270	EXIT #12			
					02.360	INTERSTATE MILE MARKER 12.0			
					02.580		5	60I	
					02.580 RP 83- 7	RAMP 7 FR IS 83/IS 695 WB TO IS 83 SB			
					02.730		4	48I	
					02.730 RP 83- 4	RAMP 4 FR IS 83 NB TO IS 83/IS 695 EB			
					02.930 RP 83- 5	RAMP 5 FR IS 83 SB TO IS 695 EB			
					03.010 RP 83- 3	RAMP 3 FR IS 83/IS 695 EB TO IS 83 NB			
		POSITIVE BARRIER			03.040		6	72I	178,275
NAME: BALTO BELTWAY					03.040 IS695	BALTO BELTWAY			
					03.040 MD 25A	JONES FALLS EXPWY			
					03.040	STRUC #3154			
					03.040	EXIT #13			
					03.080 RP 83- 3	RAMP 3 FR IS 83/IS 695 EB TO IS 83 NB			
					03.120 RP 83- 1	RAMP 1 FR MD 25A NB TO IS 695 WB			
					03.240		8	96I	
					03.240 RP 83- 4	RAMP 4 FR IS 83 NB TO IS 83/IS 695 EB			
					03.300 CO7032	JOPPA RD			
					03.300	STRUC #3156			
					03.330	INTERSTATE MILE MARKER 13.0			
					03.410		10	120I	216,675
					03.410 RP 83- 7	RAMP 7 FR IS 83/IS 695 WB TO IS 83 SB			
					03.650	ATR STATION #0031 (CHART)			
					04.090 CO1117	THORNTON RD			
					04.090	STRUC #3157			
					04.110	INTERSTATE MILE MARKER 14.0			
					04.360		6	72I	176,450
					04.360 RP 83- 3	RAMP 3 FR IS 83/IS 695 EB TO IS 83 NB			

*A,B = UNIMPROVED; C = GRADED & DRAINED; D,E = SOIL, GRAVEL, STONE; F,G = LOW TYPE BITUMINOUS
H,I = HIGH TYPE BITUMINOUS; J = CONCRETE; K = BRICK; L = BLOCK

STATE HIGHWAY ADMINISTRATION OF MARYLAND
HIGHWAY INFORMATION SERVICES DIVISION
DATA SUPPORT GROUP

STATE HIGHWAY LOCATION REFERENCE

COUNTY: BALTIMORE
DISTRICT: 4
DATE: 12/31/02

ROUTE NUMBER: IS 83 CONTINUED
INVENTORY DIRECTION: NORTH
ROUTE NAME: BALTO BELTWAY

STATE SYSTEM	FUNCTIONAL CLASS	MEDIAN TYPE	ACCESS CONTROL	NHS	MILEPOINT	MILEPOINT DESCRIPTION	MARKED LANES	SURFACE WIDTH/TYPE*	AADT
STATE PRIMARY	R URB INTERSTATE	POSITIVE BARRIER	FULL	NHS	04.360	IS 83 (SB/L)	6	72I	176,450
					04.560		4	48I	152,675
NAME: HARRISBURG EXPWY					04.560 IS695	BALTO BELTWAY			
					04.560 RP 83- 3	RAMP 3 FR IS 83/IS 695 EB TO IS 83 NB			
					04.560	STRUC #3158			
					04.560	EXIT #14			
					04.660 RP 83- 5	RAMP 5 FR IS 83 SB TO IS 695 EB			
					04.660	STRUC #3203			
					04.750		7	84I	
					04.750 RP 83- 2	RAMP 2 FR IS 695 WB TO IS 83 NB			
					04.840	IS 83 (SB/L) TO IS 83/IS 695			
					04.840 RP 83- 5	RAMP 5 FR IS 83 SB TO IS 695 EB			
					04.840	CROSSOVER			
					04.880		6	72I	
					04.880 MD131	SEMINARY AVE			
					04.880	STRUC #3076			
					05.070	SPEED LIMIT 60 MPH			
					05.200	ATR STATION #0052 (CHART)			
					05.290	INTERSTATE MILE MARKER 15.0			
					05.700 RP 83- 6	RAMP 6 FR TIMONIUM RD EB TO IS 83 SB			
					05.730 RP 83- 4	RAMP 4 FR IS 83 NB TO TIMONIUM RD EB			
					05.820 RP 83- 3	RAMP 3 FR TIMONIUM RD EB TO IS 83 NB			
					05.900				125,175
					05.900 CO810	TIMONIUM RD			
					05.900	STRUC #3064			
					05.900	EXIT #16			
					05.950 RP 83- 7	RAMP 7 FR TIMONIUM RD WB TO IS 83 SB			
					05.990 RP 83- 1	RAMP 1 FR IS 83 NB TO GREENSPRING DR WB			
					06.050 RP 83- 8	RAMP 8 FR IS 83 SB TO TIMONIUM RD WB			
					06.100 RP 83- 2	RAMP 2 FR GREENSPRING DR WB TO IS 83 NB			
					06.270	INTERSTATE MILE MARKER 16.0			
					06.610	SPEED LIMIT 60 MPH			
					06.670	STRUC #3063 ZINKS RD			
					07.000 RP 83- 6	RAMP 6 FR PADONIA RD EB TO IS 83 SB			
					07.100 RP 83- 4	RAMP 4 FR IS 83 NB TO PADONIA RD EB			
					07.320				96,675

*A,B = UNIMPROVED; C = GRADED & DRAINED; D,E = SOIL, GRAVEL, STONE; F,G = LOW TYPE BITUMINOUS
H,I = HIGH TYPE BITUMINOUS; J = CONCRETE; K = BRICK; L = BLOCK

STATE HIGHWAY ADMINISTRATION OF MARYLAND
HIGHWAY INFORMATION SERVICES DIVISION
DATA SUPPORT GROUP

STATE HIGHWAY LOCATION REFERENCE

COUNTY: BALTIMORE
DISTRICT: 4
DATE: 12/31/02

ROUTE NUMBER: IS 83 CONTINUED
INVENTORY DIRECTION: NORTH
ROUTE NAME: HARRISBURG EXPWY

STATE SYSTEM	FUNCTIONAL CLASS	MEDIAN TYPE	ACCESS CONTROL	NHS	MILEPOINT	MILEPOINT DESCRIPTION	MARKED LANES	SURFACE WIDTH/TYPE*	AADT
STATE PRIMARY	R URB INTERSTATE	POSITIVE BARRIER	FULL	NHS	07.320 CO773	PADONIA RD	6	72I	96,675
					07.320	STRUC #3062			
					07.320	EXIT #17			
					07.440 RP 83- 7	RAMP 7 FR PADONIA RD WB TO IS 83 SB			
					07.440 RP 83- 2	RAMP 2 FR PADONIA RD WB TO IS 83 NB			
					07.580 RP 83- 8	RAMP 8 FR IS 83 SB TO PADONIA RD WB			
					08.200 RP 83- 7	RAMP 7 FR MD 943 WB TO IS 83 SB			
					08.240	INTERSTATE MILE MARKER 18.0			
					08.530 RP 83- 4	RAMP 4 FR IS 83 NB TO MD 943 EB			
					08.710	SPEED LIMIT 65 MPH			
					08.740				79,275
					08.740 RP 83- 7	RAMP 7 FR MD 943 WB TO IS 83 SB			
					08.740	STRUC #3357			
					08.740	EXIT #18			
					09.050	STRUC #3061 BEAVERDAM RUN			
					09.170	INTERSTATE MILE MARKER 19.0			
					09.540	TRAVEL ADVISORY			
					09.570 CO434	BEAVER DAM RD			
					09.570	STRUC #3060			
					09.630	VARIABLE MESSAGE SIGN #421			
					09.980	STRUC #3059 OREGON BRANCH			
					10.100		5	60I	
					10.220 RP 83- 6	RAMP 6 FR SHAWAN RD EB TO IS 83 SB			
					10.240 RP 83- 4	RAMP 4 FR IS 83 NB TO SHAWAN RD EB			
					10.420 RP 83- 3	RAMP 3 FR SHAWAN RD EB TO IS 83 NB			
					10.420 RP 83- 5	RAMP 5 FR IS 83 SB TO SHAWAN RD EB			
	RUR INTERSTATE				10.480		6	72I	57,156
					10.480 CO438	SHAWAN RD			
					10.480	STRUC #3293 & #3058			
					10.480	EXIT #20			
					10.480	SPEED LIMIT 65 MPH			
					10.540 RP 83- 1	RAMP 1 FR IS 83 NB TO SHAWAN RD WB			
					10.540 RP 83- 7	RAMP 7 FR SHAWAN RD WB TO IS 83 SB			
					10.730 RP 83- 8	RAMP 8 FR IS 83 TO SB SHAWAN RD WB			
					10.740		5	60I	
					10.740 RP 83- 2	RAMP 2 FR SHAWAN RD WB TO IS 83 NB			
					11.010		4	48I	

*A,B = UNIMPROVED; C = GRADED & DRAINED; D,E = SOIL,GRAVEL,STONE; F,G = LOW TYPE BITUMINOUS
H,I = HIGH TYPE BITUMINOUS; J = CONCRETE; K= BRICK; L = BLOCK

STATE HIGHWAY ADMINISTRATION OF MARYLAND
HIGHWAY INFORMATION SERVICES DIVISION
DATA SUPPORT GROUP

STATE HIGHWAY LOCATION REFERENCE

COUNTY: BALTIMORE
DISTRICT: 4
DATE: 12/31/02

ROUTE NUMBER: IS 83 CONTINUED
INVENTORY DIRECTION: NORTH
ROUTE NAME: HARRISBURG EXPWY

STATE SYSTEM	FUNCTIONAL CLASS	MEDIAN TYPE	ACCESS CONTROL	NHS	MILEPOINT	MILEPOINT DESCRIPTION	MARKED LANES	SURFACE WIDTH/TYPE*	AADT
STATE PRIMARY	R	RUR INTERSTATE	FULL	NHS	11.080	INTERSTATE MILE MARKER 21.0	4	48I	57,156
		UNPROTECTED			11.550				
					11.550	STRUC #3057 WESTERN RUN			
					11.600	CROSSOVER			
					12.270	TRAVEL ADVISORY SIGN			
					12.280	ATR STATION #0027			
		POSITIVE BARRIER			12.350				
					12.360	CO201 THORNTON MILL RD			
					12.360	STRUC #3056			
					12.990	INTERSTATE MILE MARKER 23.0			
					13.260	CO208 QUAKER BOTTOM RD			
					13.260	STRUC #3055			
					13.960	INTERSTATE MILE MARKER 24.0			
					14.070	RP 83- 4 RAMP 4 FR IS 83 NB TO BELFAST RD EB			
					14.210	RP 83- 3 RAMP 3 FR BELFAST RD EB TO IS 83 NB			
					14.270				57,775
					14.270	CO197 BELFAST RD			
					14.270	STRUC #3054			
					14.270	EXIT #24			
					14.330	RP 83- 7 RAMP 7 FR BELFAST RD WB TO IS 83 SB			
					14.480	RP 83- 8 RAMP 8 FR IS 83 SB TO BELFAST RD WB			
					14.710	ATR CABINET			
					14.780	STRUC #3053 BUFFALO CREEK			
		UNPROTECTED			15.230	INTERSTATE MILE MARKER 25.0			
					15.360				
					15.360	CO219 COLD BOTTOM RD			
					15.360	STRUC #3052			
					15.820	CROSSOVER			
		POSITIVE BARRIER			16.160				
					16.160	INTERSTATE MILE MARKER 26.0			
					17.240	RP 83- 4 RAMP 4 FR IS 83 NB TO MD 137 EB			
					17.300	RP 83- 6 RAMP 6 FR MD 137 EB TO IS 83 SB			
					17.560				53,775
					17.560	MD137 MT CARMEL RD			
					17.560	STRUC #3050			
					17.560	EXIT #27			
					17.710	RP 83- 2 RAMP 2 FR MD 137 WB TO IS 83 NB			

*A,B = UNIMPROVED; C = GRADED & DRAINED; D,E = SOIL, GRAVEL, STONE; F,G = LOW TYPE BITUMINOUS
H,I = HIGH TYPE BITUMINOUS; J = CONCRETE; K = BRICK; L = BLOCK

STATE HIGHWAY ADMINISTRATION OF MARYLAND
HIGHWAY INFORMATION SERVICES DIVISION
DATA SUPPORT GROUP

STATE HIGHWAY LOCATION REFERENCE

COUNTY: BALTIMORE
DISTRICT: 4
DATE: 12/31/02

ROUTE NUMBER: IS 83 CONTINUED
INVENTORY DIRECTION: NORTH
ROUTE NAME: HARRISBURG EXPWY

STATE SYSTEM	FUNCTIONAL CLASS	MEDIAN TYPE	ACCESS CONTROL	NHS	MILEPOINT	MILEPOINT DESCRIPTION	MARKED LANES	SURFACE WIDTH/TYPER*	AADT
STATE PRIMARY	R	RUR INTERSTATE	FULL	NHS	17.730	RP 83- 8 RAMP 8 FR IS 83 SB TO MD 137 WB	4	48I	53,775
					17.750	CROSSOVER			
					18.200	INTERSTATE MILE MARKER 28.0			
					18.640	CO6122 BUNKER HILL RD			
					18.640	STRUC #3049			
					19.190	INTERSTATE MILE MARKER 29.0			
					19.450	BEGIN BRIDGE			
					19.480	STRUC #3215 GUNPOWDER RIVER			
		UNPROTECTED			19.510		4	50I	
					19.510	END BRIDGE			
					20.180	INTERSTATE MILE MARKER 30.0			
					20.670	RP 83- 4 RAMP 4 FR IS 83 NB TO MIDDLETOWN RD EB			
					20.740	RP 83- 6 RAMP 6 FR MIDDLETOWN RD EB TO IS 83 SB			
					20.910				44,975
					20.910	CO 70 MIDDLETOWN RD			
					20.910	STRUC #3214			
					20.910	EXIT #31			
					21.190	RP 83- 2 RAMP 2 FR MIDDLETOWN RD WB TO IS 83 NB			
					21.230	INTERSTATE MILE MARKER 31.0			
					21.290	RP 83- 8 RAMP 8 FR IS 83 SB TO MIDDLETOWN RD WB			
					21.820	STRUC #3213 OWL BRANCH			
					21.940	CO 71 DAIRY RD			
					21.940	STRUC #3212			
					22.240	INTERSTATE MILE MARKER 32.0			
					22.350	BEGIN BRIDGE			
					22.370	BIKE TRAIL			
					22.380	STRUC #3211 LITTLE FALLS			
					22.400	END BRIDGE			
					22.560	RP 83- 6 RAMP 6 FR IS 83 EB TO MD 45 SB			
					22.820	RP 83- 8 RAMP 8 FR MD 45 SB TO IS 83 WB			
					22.930				44,775
					22.930	MD 45 YORK RD			
					22.930	STRUC #3210			
					22.930	EXIT #33			
					23.100	RP 83- 4 RAMP 4 FR MD 45 NB TO IS 83 EB			
					23.320	RP 83- 2 RAMP 2 FR IS 83 WB TO MD 45 NB			
					23.320	INTERSTATE MILE MARKER 33.0			

*A,B = UNIMPROVED; C = GRADED & DRAINED; D,E = SOIL, GRAVEL, STONE; F,G = LOW TYPE BITUMINOUS
H,I = HIGH TYPE BITUMINOUS; J = CONCRETE; K = BRICK; L = BLOCK

STATE HIGHWAY ADMINISTRATION OF MARYLAND
HIGHWAY INFORMATION SERVICES DIVISION
DATA SUPPORT GROUP

STATE HIGHWAY LOCATION REFERENCE

COUNTY: BALTIMORE
DISTRICT: 4
DATE: 12/31/02

ROUTE NUMBER: IS 83 CONTINUED
INVENTORY DIRECTION: NORTH
ROUTE NAME: HARRISBURG EXPWY

STATE SYSTEM	FUNCTIONAL CLASS	MEDIAN TYPE	ACCESS CONTROL	NHS	MILEPOINT	MILEPOINT DESCRIPTION	MARKED LANES	SURFACE WIDTH/TYPE*	AADT
STATE PRIMARY	R RUR INTERSTATE	UNPROTECTED	FULL	NHS	23.380	CROSSOVER	4	50I	44,775
					24.320	INTERSTATE MILE MARKER 34.0			
					25.000 CO 84	DOWNES RD			
					25.000	STRUC #3209			
					25.300	INTERSTATE MILE MARKER 35.0			
					25.660	MSP WEIGH STATION (SB)			
					26.160 RP 83- 6	RAMP 6 FR MD 439 EB TO IS 83 SB			
					26.270	INTERSTATE MILE MARKER 36.0			
					26.490 RP 83- 5	RAMP 5 FR IS 83 SB TO MD 439 EB			
					26.520				37,175
					26.520 MD439	OLD YORK RD			
					26.520	STRUC #3208			
					26.520	EXIT #36			
					26.550 RP 83- 1	RAMP 1 FR IS 83 NB TO MD 439 WB			
					26.840 RP 83- 2	RAMP 2 FR MD 439 WB TO IS 83 NB			
					27.580 RP 83- 3	RAMP 3 FR FREELAND RD EB TO IS 83 NB			
					27.650		4	48I	37,475
					27.650 CO 44	FREELAND RD			
					27.650	STRUC #3207			
					27.650	EXIT #37			
					27.750 RP 83- 8	RAMP 8 FR IS 83 SB TO FREELAND RD WB			
					27.800	INTERSTATE MILE MARKER 37.0			
					27.800	PENNSYLVANIA ST/L			

ROUTE NUMBER: MD 88
INVENTORY DIRECTION: EAST
ROUTE NAME: BLACKROCK RD

STATE SYSTEM	FUNCTIONAL CLASS	MEDIAN TYPE	ACCESS CONTROL	NHS	MILEPOINT	MILEPOINT DESCRIPTION	MARKED LANES	SURFACE WIDTH/TYPE*	AADT
STATE SECONDARY	R RUR MAJ COLL	NONE (UNDIV)	NONE	NOT NHS	00.000		2	22I	4,675
					00.000	CARROLL CO/L			
					00.060	SPEED LIMIT 40 MPH			
					01.130 CO160	GRACE RD			
					01.560 CO159	PLEASANT MEADOW RD			
					02.140 CO162	TRENTON RD			
					02.650 CO164	RIDGE RD			
					03.220	SPEED LIMIT 45 MPH			

*A,B = UNIMPROVED; C = GRADED & DRAINED; D,E = SOIL, GRAVEL, STONE; F,G = LOW TYPE BITUMINOUS
H,I = HIGH TYPE BITUMINOUS; J = CONCRETE; K = BRICK; L = BLOCK

STATE HIGHWAY ADMINISTRATION OF MARYLAND
HIGHWAY INFORMATION SERVICES DIVISION
DATA SUPPORT GROUP

STATE HIGHWAY LOCATION REFERENCE

COUNTY: BALTIMORE
DISTRICT: 4
DATE: 12/31/02

ROUTE NUMBER: MD 88 CONTINUED
INVENTORY DIRECTION: EAST
ROUTE NAME: BLACKROCK RD

STATE SYSTEM	FUNCTIONAL CLASS	MEDIAN TYPE	ACCESS CONTROL	NHS	MILEPOINT	MILEPOINT DESCRIPTION	MARKED LANES	SURFACE WIDTH/TYPE*	AADT
STATE SECONDARY	R RUR MAJ COLL	NONE (UNDIV)	NONE	NOT NHS	03.520 CO158	MT ZION RD	2	22I	4,675
					03.560 CO157	MT ZION RD			
					04.650 CO165	MILLENDER MILL RD			
					04.920 CO153	BENSON MILL RD			
					06.900	STRUC #3045 INDIAN RUN			
					06.950 MD 25	FALLS RD			

ROUTE NUMBER: MD 91
INVENTORY DIRECTION: NORTH
ROUTE NAME: EMORY RD

STATE SYSTEM	FUNCTIONAL CLASS	MEDIAN TYPE	ACCESS CONTROL	NHS	MILEPOINT	MILEPOINT DESCRIPTION	MARKED LANES	SURFACE WIDTH/TYPE*	AADT
STATE SECONDARY	R RUR MAJ COLL	NONE (UNDIV)	NONE	NOT NHS	00.000		2	22I	7,025
					00.000	CARROLL CO/L			
					00.080	SPEED LIMIT 45 MPH			
					00.580	SPEED LIMIT 35 MPH			
					00.950 CO6617	PARRISH RD			
					01.300 CO185	EASTVIEW DR			
					01.420 MD 30	HANOVER PIKE			
					01.420 CO176	EMORY RD (AHEAD)			

ROUTE NUMBER: IS 95
INVENTORY DIRECTION: NORTH
ROUTE NAME: NO NAME

STATE SYSTEM	FUNCTIONAL CLASS	MEDIAN TYPE	ACCESS CONTROL	NHS	MILEPOINT	MILEPOINT DESCRIPTION	MARKED LANES	SURFACE WIDTH/TYPE*	AADT
STATE PRIMARY	R URB INTERSTATE	UNPROTECTED	FULL	NHS	00.000		8	96I	177,483
					00.000	HOWARD CO/L			
					00.000	STRUC #3243 PATAPSCO RIVER			
					00.060	END BRIDGE			
					00.150	ATR STATION #0051 (CHART)			
					00.170	SPEED LIMIT 65 MPH			
					00.170	CROSSOVER			
					00.440 RP 95- 4	RAMP 4 FR IS 95 TO IS 195			
					00.440	WEATHER STATION			
					00.580 RP 95- 6	RAMP 6 FR IS 195 EB TO IS 95 SB			
					00.690 RP 95- 3	RAMP 3 FR IS 195 EB TO IS 95 NB			

*A,B = UNIMPROVED; C = GRADED & DRAINED; D,E = SOIL, GRAVEL, STONE; F,G = LOW TYPE BITUMINOUS
H,I = HIGH TYPE BITUMINOUS; J = CONCRETE; K = BRICK; L = BLOCK

STATE HIGHWAY ADMINISTRATION OF MARYLAND
HIGHWAY INFORMATION SERVICES DIVISION
DATA SUPPORT GROUP

STATE HIGHWAY LOCATION REFERENCE

COUNTY: BALTIMORE
DISTRICT: 4
DATE: 12/31/02

ROUTE NUMBER: IS 95 CONTINUED
INVENTORY DIRECTION: NORTH
ROUTE NAME: NO NAME

STATE SYSTEM	FUNCTIONAL CLASS	MEDIAN TYPE	ACCESS CONTROL	NHS	MILEPOINT	MILEPOINT DESCRIPTION	MARKED LANES	SURFACE WIDTH/TYPE*	AADT
STATE PRIMARY	R URB INTERSTATE	UNPROTECTED	FULL	NHS	00.740	BEGIN BRIDGE	8	96I	177,483
					00.800 RP 95- 1	RAMP 1 FR RAMP 4 (FR IS 95 NB) TO IS 195			
					00.810				170,191
					00.810 IS195	METROPOLITAN BLVD			
					00.810	STRUC #3253			
					00.810	EXIT #47			
					00.810 RP 95- 7	RAMP 7 FR IS 195 WB TO IS 95 SB			
					00.830	END BRIDGE			
					00.850 RP 95- 7	RAMP 7 FR IS 195 WB TO IS 95 SB			
					00.940 CO3118	SELFORD RD			
					00.940	STRUC #3254			
					00.970	INTERSTATE MILE MARKER 47.0			
					00.980 RP 95- 2	RAMP 2 FR IS 195 WB TO IS 95 NB			
					01.010 RP 95- 8	RAMP 8 FR IS 95 SB TO IS 195 WB			
					01.160	VARIABLE MESSAGE SIGN #404 (NB/L)			
					01.460	ATR STATION #0071 (CHART)			
					01.570 CO3090	OAKLAND RD			
					01.570	STRUC #3265			
					01.710	STRUC #3264 HERBERT RUN			
					01.770	BEGIN BRIDGE			
					01.780 CO3060	CARVILLE AVE			
					01.790 CO3059	OREGON AVE			
					01.790	STRUC #3263			
					01.810	END BRIDGE			
					01.880	STRUC #3262 HERBERT RUN			
					01.910	BEGIN BRIDGE			
					01.930 US 1	SOUTHWESTERN BLVD			
					01.930	STRUC #3261			
					01.970	R/R #ATK 529 535 P			
					01.990 CO3150	POTOMAC AVE			
					02.010	END BRIDGE			
		POSITIVE BARRIER			02.260				
					02.260	CROSSOVER			
					02.460 CO3071	SULPHUR SPRING RD			
					02.460	STRUC #3260			
					02.460 RP 95- 6	RAMP 6 FR IS 695 EB TO IS 95 SB			
					02.460 RP 95- 4	RAMP 4 FR IS 95 NB TO IS 695 EB			

*A,B = UNIMPROVED; C = GRADED & DRAINED; D,E = SOIL, GRAVEL, STONE; F,G = LOW TYPE BITUMINOUS
H,I = HIGH TYPE BITUMINOUS; J = CONCRETE; K = BRICK; L = BLOCK

STATE HIGHWAY LOCATION REFERENCE

COUNTY: BALTIMORE

DISTRICT: 4

DATE: 12/31/02

ROUTE NUMBER: IS 95 CONTINUED

INVENTORY DIRECTION: NORTH

ROUTE NAME: NO NAME

STATE SYSTEM	FUNCTIONAL CLASS	MEDIAN TYPE	ACCESS CONTROL	NHS	MILEPOINT	MILEPOINT DESCRIPTION	MARKED LANES	SURFACE WIDTH/TYPE*	AADT
STATE PRIMARY	R	URB INTERSTATE	FULL	NHS	02.610 RP 95- 3	RAMP 3 FR IS 695 TO RAMP 2 (TO IS 95 NB)	8	96I	170,191
					02.610	STRUC #3200			
					02.640	BEGIN BRIDGE			
					02.660 RP 95- 3	RAMP 3 FR IS 695 TO RAMP 2 (TO IS 95 NB)			
					02.680 RP 95- 5	RAMP 5 FR IS 95 SB TO RAMP 4 (TO IS 695)			
					02.680	STRUC #3197			
					02.720	END BRIDGE			
					02.760	BEGIN BRIDGE			
					02.780				186,644
					02.780 IS695	BALTO BELTWAY			
					02.780	STRUC #3199			
					02.780	STRUC #3202			
					02.780	EXIT #49			
					02.800	END BRIDGE			
					02.830 RP 95- 5	RAMP 5 FR IS 95 SB TO RAMP 4 (TO IS 695)			
					02.830 RP 95- 7	RAMP 7 FR IS 695 WB TO IS 95 SB			
					02.830 RP 95- 1	RAMP 1 FR IS 95 NB TO RAMP 8 (TO IS 695)			
					03.000 RP 95- 1	RAMP 1 FR IS 95 NB TO RAMP 8 (TO IS 695)			
					03.000	STRUC #3198			
					03.210	VARIABLE MESSAGE SIGN #402 (NB/L)			
					03.210 RP 95- 2	RAMP 2 FR IS 695 WB TO IS 95 NB			
					03.250 RP 95- 8	RAMP 8 FR IS 95 SB TO IS 695 WB			
					03.310	STRUC #3259			
					03.374	ATR STATION #0079 (CHART)			
					03.380	SPEED LIMIT 55 MPH			
					03.440	CROSSOVER			
					03.620	SOUTHWEST BALTO CITY LINE			
					03.620	END STATE MAINTENANCE			
					03.620	BEGIN BALTO CITY (TOLL) MAINTENANCE			
					03.620 IS 95	NO NAME (AHEAD)			
					14.910		10	120I	134,075
NAME: J F K MEMORIAL HWY					14.910	NORTHEAST BALTO CITY LINE			
					14.910	END BALTO CITY (TOLL) MAINTENANCE			
					14.910 IS 95	NO NAME (BACK)			
					15.500		8	96I	
					15.580 CO4417	CHESACO AVE			

*A,B = UNIMPROVED; C = GRADED & DRAINED; D,E = SOIL, GRAVEL, STONE; F,G = LOW TYPE BITUMINOUS
H,I = HIGH TYPE BITUMINOUS; J = CONCRETE; K = BRICK; L = BLOCK

STATE HIGHWAY ADMINISTRATION OF MARYLAND
HIGHWAY INFORMATION SERVICES DIVISION
DATA SUPPORT GROUP

STATE HIGHWAY LOCATION REFERENCE

COUNTY: BALTIMORE

DISTRICT: 4

DATE: 12/31/02

ROUTE NUMBER: IS 95 CONTINUED

INVENTORY DIRECTION: NORTH

ROUTE NAME: J F K MEMORIAL HWY

STATE SYSTEM	FUNCTIONAL CLASS	MEDIAN TYPE	ACCESS CONTROL	NHS	MILEPOINT	MILEPOINT DESCRIPTION	MARKED LANES	SURFACE WIDTH/TYPE*	AADT
STATE PRIMARY	R	URB INTERSTATE	FULL	NHS	15.580	STRUC #BX617	8	96I	134,075
					15.610	VARIABLE MESSAGE SIGN #818 (SB/L)			
					15.810	VARIABLE MESSAGE SIGN #840 (NB/L)			
					15.870	INTERSTATE MILE MARKER 62.0			
					16.360		7	84I	
					16.480	CO4356 HAZELWOOD AVE			
					16.480	STRUC #BX626			
					16.870	INTERSTATE MILE MARKER 63.0			
					16.890	ATR STATION #0047 (CHART)			
					16.970	MD588 KENWOOD AVE			
					16.970	STRUC #BX631			
					16.990	VARIABLE MESSAGE SIGN #812 (SB/L)			
		UNPROTECTED			17.080				
					17.140		6	72I	
		POSITIVE BARRIER			17.270				
					17.270	RP 95- 8 RAMP 8 FR IS 695 SB TO IS 95 WB			
					17.270	BEGIN SHA OWNERSHIP			
					17.300	RP 95- 6 RAMP 6 FR IS 95 EB TO IS 695 SB			
					17.420	IS 95 (SB/L)			
					17.420	STRUC #3184			
					17.450	RP 95- 1 RAMP 1 FR IS 695 NB TO IS 95 WB			
					17.460	RP 95- 3 RAMP 3 FR IS 95 EB TO IS 695 NB			
					17.580	IS 695 (WB/L)			
					17.580	STRUC #3181 & #3186			
					17.630	STRUC #3185 & #3180 STEMMERS RUN			
					17.690				151,725
					17.690	IS695 BALTO BELTWAY			
					17.690	STRUC #3182 & #3187			
					17.690	EXIT #64			
					17.810	RP 95- 5 RAMP 5 FR IS 695 SB TO IS 95 EB			
					17.840	RP 95- 7 RAMP 7 FR IS 95 WB TO IS 695 SB			
					17.870	IS 95 (SB/L)			
					17.870	STRUC #3183			
					17.890	INTERSTATE MILE MARKER 64.0			
					17.900		7	84I	
					18.010	RP 95- 2 RAMP 2 FR IS 95 WB TO IS 695 NB			
					18.020	RP 95- 4 RAMP 4 FR IS 695 NB TO IS 95 EB			

*A,B = UNIMPROVED; C = GRADED & DRAINED; D,E = SOIL, GRAVEL, STONE; F,G = LOW TYPE BITUMINOUS
H,I = HIGH TYPE BITUMINOUS; J = CONCRETE; K = BRICK; L = BLOCK

STATE HIGHWAY ADMINISTRATION OF MARYLAND
HIGHWAY INFORMATION SERVICES DIVISION
DATA SUPPORT GROUP

STATE HIGHWAY LOCATION REFERENCE

COUNTY: BALTIMORE
DISTRICT: 4
DATE: 12/31/02

ROUTE NUMBER: IS 95 CONTINUED
INVENTORY DIRECTION: NORTH
ROUTE NAME: J F K MEMORIAL HWY

STATE SYSTEM	FUNCTIONAL CLASS	MEDIAN TYPE	ACCESS CONTROL	NHS	MILEPOINT	MILEPOINT DESCRIPTION	MARKED LANES	SURFACE WIDTH/TYPER*	AADT
STATE PRIMARY	R URB INTERSTATE	POSITIVE BARRIER	FULL	NHS	18.020	END SHA OWNERSHIP	7	84I	151,725
					18.310 CO4458	ROSSVILLE BLVD			
					18.310	STRUC #BX644			
					18.470	SPEED LIMIT 55 MPH			
					18.710	VARIABLE MESSAGE SIGN #823 (SB/L)			
					18.760 CO4189	KING AVE			
					18.760	STRUC #BX649			
					18.890	INTERSTATE MILE MARKER 65.0			
					18.940		8	96I	
					19.360	VARIABLE MESSAGE SIGN #813 (SB/L)			
					19.900	INTERSTATE MILE MARKER 66.0			
					20.250 CO6880	CAMPBELL BLVD			
					20.250	STRUC #BX664			
					20.470	STRUC #BX666 WHITE MARSH RUN			
					20.570 RP 95- 6	RAMP 6 FR MD 43 EB TO IS 95 SB			
					20.610 RP 95- 4	RAMP 4 FR IS 95 NB TO MD 43 EB			
					20.770 RP 95- 5	RAMP 5 FR IS 95 SB TO MD 43 EB			
					20.860 RP 95- 3	RAMP 3 FR MD 43 EB TO IS 95 NB			
					20.890	INTERSTATE MILE MARKER 67.0			
					20.910				143,925
					20.910 MD 43	WHITE MARSH BLVD			
					20.910	STRUC #BX670			
					20.910	EXIT #67			
					20.910	SPEED LIMIT 65 MPH			
					20.950 RP 95- 7	RAMP 7 FR MD 43 WB TO IS 95 SB			
					21.000 RP 95- 1	RAMP 1 FR IS 95 NB TO MD 43 WB			
					21.170 RP 95- 8	RAMP 8 FR IS 95 SB FR MD 43 WB			
					21.190 RP 95- 2	RAMP 2 FR MD 43 WB TO IS 95 NB			
					21.550	STRUC #BX677			
					21.740 CO4033	COWENTON AVE			
					21.740	STRUC #BX679			
					21.900	INTERSTATE MILE MARKER 68.0			
		UNPROTECTED			22.120				
					22.440 CO4021	JOPPA RD			
					22.440	STRUC #BX685			
		POSITIVE BARRIER			22.680				
		UNPROTECTED			23.130				

*A,B = UNIMPROVED; C = GRADED & DRAINED; D,E = SOIL, GRAVEL, STONE; F,G = LOW TYPE BITUMINOUS
H,I = HIGH TYPE BITUMINOUS; J = CONCRETE; K = BRICK; L = BLOCK

STATE HIGHWAY ADMINISTRATION OF MARYLAND
HIGHWAY INFORMATION SERVICES DIVISION
DATA SUPPORT GROUP

STATE HIGHWAY LOCATION REFERENCE

COUNTY: BALTIMORE
DISTRICT: 4
DATE: 12/31/02

ROUTE NUMBER: IS 95 CONTINUED
INVENTORY DIRECTION: NORTH
ROUTE NAME: J F K MEMORIAL HWY

STATE SYSTEM	FUNCTIONAL CLASS	MEDIAN TYPE	ACCESS CONTROL	NHS	MILEPOINT	MILEPOINT DESCRIPTION	MARKED LANES	SURFACE WIDTH/TYPER*	AADT
STATE PRIMARY	R URB INTERSTATE	UNPROTECTED	FULL	NHS	23.600	VARIABLE MESSAGE SIGN #814 (NB/L)	8	96I	143,925
					23.630 CO6112	NEW FORGE RD			
					23.630	STRUC #BX697			
					23.760	STRUC #BX699 GUNPOWDER FALLS			
		POSITIVE BARRIER			23.890				
	RUR INTERSTATE				24.230				
					24.230	STRUC #BX703 BIG GUNPOWDER FALLS			
		UNPROTECTED			24.590				
					24.610 CO3940	RAPHEL RD			
					24.610	STRUC #BX707			
					24.910	INTERSTATE MILE MARKER 71.0			
		POSITIVE BARRIER			25.050				
					25.640 CO3927	BRADSHAW RD			
					25.640	STRUC #BX717			
					25.910	INTERSTATE MILE MARKER 72.0			
					26.470	STRUC #BX726 LITTLE GUNPOWDER FALLS			
					26.470	HARFORD CO/L			

ROUTE NUMBER: MD122
INVENTORY DIRECTION: EAST
ROUTE NAME: SECURITY BLVD

STATE SYSTEM	FUNCTIONAL CLASS	MEDIAN TYPE	ACCESS CONTROL	NHS	MILEPOINT	MILEPOINT DESCRIPTION	MARKED LANES	SURFACE WIDTH/TYPER*	AADT
STATE SECONDARY	R URB MINOR ART	CURBED	NONE	NOT NHS	00.000		5	60I	48,225
					00.000 CO2400	SECURITY BLVD (BACK)			
					00.000 CO2000	ROLLING RD			
					00.010	SPUR TO ROLLING RD			
					00.020	SPUR FR ROLLING RD			
					00.080		6	72I	
					00.150 CO6382	LORD BALTIMORE DR			
					00.160	SPUR TO LORD BALTIMORE DR			
					00.170	SPUR FR SECURITY SQUARE MALL			
					00.190	SPEED LIMIT 35 MPH			
					00.270 CO2398	BELMONT AVE			
					00.290	SPUR FR SECURITY SQUARE MALL			
					00.360		5	60I	
					00.410		4	48I	

*A,B = UNIMPROVED; C = GRADED & DRAINED; D,E = SOIL, GRAVEL, STONE; F,G = LOW TYPE BITUMINOUS
H,I = HIGH TYPE BITUMINOUS; J = CONCRETE; K = BRICK; L = BLOCK

STATE HIGHWAY ADMINISTRATION OF MARYLAND
HIGHWAY INFORMATION SERVICES DIVISION
DATA SUPPORT GROUP

STATE HIGHWAY LOCATION REFERENCE

COUNTY: BALTIMORE
DISTRICT: 4
DATE: 12/31/02

ROUTE NUMBER: MD122 CONTINUED
INVENTORY DIRECTION: EAST
ROUTE NAME: SECURITY BLVD

STATE SYSTEM	FUNCTIONAL CLASS	MEDIAN TYPE	ACCESS CONTROL	NHS	MILEPOINT	MILEPOINT DESCRIPTION	MARKED LANES	SURFACE WIDTH/TYPE*	AADT
STATE SECONDARY	R URB MINOR ART	CURBED	NONE	NOT NHS	00.410 RP695- 8	RAMP 8 FR IS 695 SB TO MD 122 WB	4	48I	48,225
					00.430 RP695- 6	RAMP 6 FR MD 122 EB TO IS 695 SB			
					00.470 RP695- 5	RAMP 5 FR RAMP 8 TO MD 122 EB			
					00.510 RP695- 7	RAMP 7 FR MD 122 WB TO RAMP 6 (TO IS695)			
					00.550 RP695- 7	RAMP 7 FR MD 122 WB TO RAMP 6 (TO IS695)			
					00.550	STRUC #3133			
					00.580				34,925
					00.580 IS695	BALTO BELTWAY			
					00.580	STRUC #3134			
					00.580	EXIT #17			
					00.610 RP695- 1	RAMP 1 FR RAMP 4 (FR IS695) TO MD 122 WB			
					00.610	STRUC #3135			
					00.630 RP695- 1	RAMP 1 FR RAMP 4 (FR IS695) TO MD 122 WB			
					00.670 RP695- 3	RAMP 3 FR MD 122 EB TO RAMP 2 (TO IS695)			
					00.700		5	60I	
					00.700 RP695- 4	RAMP 4 FR IS 695 NB TO MD 122 EB			
					00.720 RP695- 2	RAMP 2 FR MD 122 WB TO IS 695 NB			
					00.790		6	72I	
					00.790 CO2405	WHITEHEAD CT			
					00.790 CO2404	WHITEHEAD RD			
					01.080	SPUR TO WOODLAWN DR			
					01.080	SPUR FR WOODLAWN DR			
					01.090		5	60I	
					01.090 CO2501	WOODLAWN DR			
					01.100	SPUR FR WOODLAWN DR			
					01.100	SPUR TO WOODLAWN DR			
					01.130	STRUC #3343 BRANCH OF DEAD RUN			
					01.350	SPUR FR GWYNN OAK AVE			
					01.380 CO2475	GWYNN OAK AVE			
					01.390	SPUR TO GWYNN OAK AVE			
					01.410	SPEED LIMIT 35 MPH			
		POSITIVE BARRIER			01.490				
		CURBED			01.540				
					01.540	SPUR TO PERIMETER DR			
					01.590 GV 86	PERIMETER DR			
					01.600	SPUR TO INDUSTRIAL PARK			
		UNPROTECTED			01.630		6	72I	

*A,B = UNIMPROVED; C = GRADED & DRAINED; D,E = SOIL, GRAVEL, STONE; F,G = LOW TYPE BITUMINOUS
H,I = HIGH TYPE BITUMINOUS; J = CONCRETE; K = BRICK; L = BLOCK

STATE HIGHWAY ADMINISTRATION OF MARYLAND
HIGHWAY INFORMATION SERVICES DIVISION
DATA SUPPORT GROUP

STATE HIGHWAY LOCATION REFERENCE

COUNTY: BALTIMORE
DISTRICT: 4
DATE: 12/31/02

ROUTE NUMBER: MD122 CONTINUED
INVENTORY DIRECTION: EAST
ROUTE NAME: SECURITY BLVD

STATE SYSTEM	FUNCTIONAL CLASS	MEDIAN TYPE	ACCESS CONTROL	NHS	MILEPOINT	MILEPOINT DESCRIPTION	MARKED LANES	SURFACE WIDTH/TYPE*	AADT
STATE SECONDARY	R URB MINOR ART	UNPROTECTED	NONE	NOT NHS	01.630	SPUR FR PERIMETER DR	6	72I	34,925
					02.070 CO2454	COLONIAL RD			
					02.070 CO2452	KERNAN DR			
					02.430 CO2456	MT VERNON DR			
		CURBED			02.490		5	60I	
					02.560	SPUR FR FOREST PARK AVE			
					02.560	SPUR TO INGLESIDE AVE			
					02.590		4	48I	21,825
					02.590 CO2622	FOREST PARK AVE			
					02.590 CO2621	INGLESIDE AVE			
					02.610	SPUR TO FOREST PARK AVE			
					02.620 CO3327	INGLESIDE AVE			
					02.640	SPUR FR INGLESIDE AVE			
					02.700		5	60I	
					02.700 RP 70- 2	RAMP 2 FR IS 70 WB TO MD 122 NB			
					02.730 RP 70- 8	RAMP 8 FR IS 70 SB TO MD 122 WB			
					02.780				23,725
					02.780 IS 70	NO NAME			
					02.780	STRUC #3241			
					02.780	EXIT #94			
					02.790		4	48I	
					02.800 RP 70- 3	RAMP 3 FR IS 70 EB TO MD 122 NB			
					02.840 RP 70- 5	RAMP 5 FR MD 122 SB TO IS 70 EB			
					02.860		3	36I	
		NONE (UNDIV)			02.910		2	36I	
NAME: COOKS LA					02.910 RP 70- 1	RAMP 1 FR MD 122 NB TO RAMP 4 (TO IS 70)			
					02.910 CO2537	FOREST PARK AVE			
					02.940 RP 70- 4	RAMP 4 FR MD 122 NB TO IS 70 EB			
					02.960	BALTO CITY LINE			

ROUTE NUMBER: MD125
INVENTORY DIRECTION: EAST
ROUTE NAME: OLD COURT RD

STATE SYSTEM	FUNCTIONAL CLASS	MEDIAN TYPE	ACCESS CONTROL	NHS	MILEPOINT	MILEPOINT DESCRIPTION	MARKED LANES	SURFACE WIDTH/TYPE*	AADT
STATE SECONDARY	R RUR MAJ COLL	NONE (UNDIV)	NONE	NOT NHS	00.000		2	24J	4,475
					00.000	HOWARD CO/L			

*A,B = UNIMPROVED; C = GRADED & DRAINED; D,E = SOIL, GRAVEL, STONE; F,G = LOW TYPE BITUMINOUS
H,I = HIGH TYPE BITUMINOUS; J = CONCRETE; K = BRICK; L = BLOCK

STATE HIGHWAY ADMINISTRATION OF MARYLAND
HIGHWAY INFORMATION SERVICES DIVISION
DATA SUPPORT GROUP

STATE HIGHWAY LOCATION REFERENCE

COUNTY: BALTIMORE
DISTRICT: 4
DATE: 12/31/02

ROUTE NUMBER: MD125 CONTINUED
INVENTORY DIRECTION: EAST
ROUTE NAME: OLD COURT RD

STATE SYSTEM	FUNCTIONAL CLASS	MEDIAN TYPE	ACCESS CONTROL	NHS	MILEPOINT	MILEPOINT DESCRIPTION	MARKED LANES	SURFACE WIDTH/TYPE*	AADT
STATE SECONDARY	R RUR MAJ COLL	NONE (UNDIV)	NONE	NOT NHS	00.000	STRUC #3065 PATAPSCO RIVER	2	24J	4,475
					00.100		2	22I	
					00.100	END BRIDGE			
					00.120 CO8011	NO NAME (BARRICADED)			
					00.130	SPEED LIMIT 30 MPH			
					00.640 OP 61	NO NAME			
					00.780 CO542	DAVIS AVE			
					01.090 CO535	HERNWOOD RD			
					01.290 CO539	BUNKER HILL RD			
					01.390 CO537	ST PAUL AVE			
					01.550 CO538	MELROSE AVE			
					01.700	SPEED LIMIT 40 MPH			
	URB MINOR ART				02.140				
					02.140 CO534	GRANITE RD			
					02.731	TALLOWTREE RD (PROP)			
					02.790 CO2356	DOGWOOD RD			
					03.280	STRUC #3066 BRICE RUN			
					03.500 CO1700	OLD COURT RD (AHEAD)			

ROUTE NUMBER: MD128
INVENTORY DIRECTION: EAST
ROUTE NAME: BUTLER RD

STATE SYSTEM	FUNCTIONAL CLASS	MEDIAN TYPE	ACCESS CONTROL	NHS	MILEPOINT	MILEPOINT DESCRIPTION	MARKED LANES	SURFACE WIDTH/TYPE*	AADT
STATE SECONDARY	R URB OPA	NONE (UNDIV)	NONE	NOT NHS	00.000		3	36I	15,075
					00.000 MD795	NO NAME (BACK)			
					00.000 MD 30	HANOVER PIKE			
					00.050	SPUR FR MD 30			
					00.060		2	34I	
					00.080	SPEED LIMIT 30 MPH			
					00.090 CO468	FIRST AVE			
					00.150	CONNECTOR TO CO 465 (SERVICE RD)			
					00.170 CO467	SECOND AVE			
					00.220 CO464	THIRD AVE			
					00.260 CO463	3RD AVE			
					00.350 CO462	SACRED HEART LA			
					00.350 CO7935	GLYNDON MEADOW RD			

*A,B = UNIMPROVED; C = GRADED & DRAINED; D,E = SOIL, GRAVEL, STONE; F,G = LOW TYPE BITUMINOUS
H,I = HIGH TYPE BITUMINOUS; J = CONCRETE; K = BRICK; L = BLOCK

STATE HIGHWAY ADMINISTRATION OF MARYLAND
HIGHWAY INFORMATION SERVICES DIVISION
DATA SUPPORT GROUP

STATE HIGHWAY LOCATION REFERENCE

COUNTY: BALTIMORE

DISTRICT: 4

DATE: 12/31/02

ROUTE NUMBER: MD128 CONTINUED

INVENTORY DIRECTION: EAST

ROUTE NAME: BUTLER RD

STATE SYSTEM	FUNCTIONAL CLASS	MEDIAN TYPE	ACCESS CONTROL	NHS	MILEPOINT	MILEPOINT DESCRIPTION	MARKED LANES	SURFACE WIDTH/TYPE*	AADT
STATE SECONDARY	R URB OPA	NONE (UNDIV)	NONE	NOT NHS	00.440 CO460	WABASH AVE	2	34I	15,075
					00.450	BEGIN BRIDGE			
					00.480	R/R #CSX 831 664 H			
					00.480	STRUC #3071			
					00.520	END BRIDGE			
					00.530		2	24I	
					00.530 CO454	RAILROAD AVE			
					00.560 CO6885	GLEN MORRIS RD			
	RUR MINOR ART				00.700				
					00.700 CO453	CENTRAL AVE			
					00.880 CO451	WAUGH AVE			
					00.900 CO449	FISKE AVE			
					00.950				2,775
					00.950 CO448	WORTHINGTON HILL DR			
					00.960	SPEED LIMIT 40 MPH			
		UNPROTECTED			01.150				
	RUR MAJ COLL	NONE (UNDIV)			01.270		2	22I	
					01.270 CO443	WORTHINGTON AVE			
					01.350	SPEED LIMIT 30 MPH			
					02.140 CO445	LONGNECKER RD			
					02.640	SPEED LIMIT 45 MPH			
					03.050	STRUC #3070 SLADE RUN			
					03.570 CO442	BELMONT RD			
					03.590 CO180	PINEY GROVE RD			
					04.620	STRUC #3069 MCGILL RUN			
					04.700 CO189	MANTUA MILL RD			
					05.140 CO188	DOVER RD			
					05.240 CO174	DOVER RD			
					05.260	STRUC #3068 PINEY RUN			
					07.450	SPEED LIMIT 30 MPH			
					07.620 MD 25	FALLS RD			

ROUTE NUMBER: MD129

INVENTORY DIRECTION: NORTH

ROUTE NAME: PARK HEIGHTS AVE

STATE SYSTEM	FUNCTIONAL CLASS	MEDIAN TYPE	ACCESS CONTROL	NHS	MILEPOINT	MILEPOINT DESCRIPTION	MARKED LANES	SURFACE WIDTH/TYPE*	AADT
--------------	------------------	-------------	----------------	-----	-----------	-----------------------	--------------	---------------------	------

*A,B = UNIMPROVED; C = GRADED & DRAINED; D,E = SOIL, GRAVEL, STONE; F,G = LOW TYPE BITUMINOUS
H,I = HIGH TYPE BITUMINOUS; J = CONCRETE; K = BRICK; L = BLOCK

STATE HIGHWAY ADMINISTRATION OF MARYLAND
HIGHWAY INFORMATION SERVICES DIVISION
DATA SUPPORT GROUP

STATE HIGHWAY LOCATION REFERENCE

COUNTY: BALTIMORE
DISTRICT: 4
DATE: 12/31/02

ROUTE NUMBER: MD129 CONTINUED
INVENTORY DIRECTION: NORTH
ROUTE NAME: PARK HEIGHTS AVE

STATE SYSTEM	FUNCTIONAL CLASS	MEDIAN TYPE	ACCESS CONTROL	NHS	MILEPOINT	MILEPOINT DESCRIPTION	MARKED LANES	SURFACE WIDTH/TYPER*	AADT
STATE SECONDARY	R URB MINOR ART	NONE (UNDIV)	NONE	NOT NHS	00.000		3	33I	21,525
					00.000 CO1577	SLADE AVE			
					00.000	BALTO CITY LINE			
					00.070	SPEED LIMIT 35 MPH			
					00.090		2	24I	
					00.140 CO1588	BARTON OAKS RD			
					00.230 CO1587	OVERBROOK RD			
					00.390 CO1586	FAIRWAY RD			
					00.470		3	33I	
		PAINTED			00.560		2	24I	
					00.560 CO1583	RIDGE TERR			
		CURBED			00.590				
					00.620		2	38I	
					00.660	SPUR TO MD 133			
					00.660	SPUR FR OLD COURT RD			
					00.670		2	52I	18,625
					00.670 MD133	OLD COURT RD			
					00.670 CO1700	OLD COURT RD			
					00.670	TRAFFIC SIGNAL			
					00.680	SPUR TO OLD COURT RD			
					00.690	SPUR FR MD 133			
		NONE (UNDIV)			00.710		2	48I	
					00.740	SPEED LIMIT 40 MPH			
					00.810 CO1610	LONG MEADOW RD			
					00.810	TRAFFIC SIGNAL			
					00.860		2	30I	
					00.900 CO1611	AUTUMN DR			
		UNPROTECTED			00.910		2	32I	
					01.050 CO7812	STARBURST DR			
		CURBED			01.300		4	48I	
					01.350	SPUR TO MD 129A			
					01.350 RP695- 6	RAMP 6 FR IS 695 EB TO MD 129 SB			
					01.370 MD129A	RADIO TOWER DR			
					01.370 RP695- 3	RAMP 3 FR RAMP 6 (FR IS 695) TO MD 129			
					01.380	SPUR FR MD 129A			
					01.390	BEGIN BRIDGE			
					01.410				10,225

*A,B = UNIMPROVED; C = GRADED & DRAINED; D,E = SOIL, GRAVEL, STONE; F,G = LOW TYPE BITUMINOUS
H,I = HIGH TYPE BITUMINOUS; J = CONCRETE; K = BRICK; L = BLOCK

STATE HIGHWAY ADMINISTRATION OF MARYLAND
HIGHWAY INFORMATION SERVICES DIVISION
DATA SUPPORT GROUP

STATE HIGHWAY LOCATION REFERENCE

COUNTY: BALTIMORE
DISTRICT: 4
DATE: 12/31/02

ROUTE NUMBER: MD129 CONTINUED
INVENTORY DIRECTION: NORTH
ROUTE NAME: PARK HEIGHTS AVE

STATE SYSTEM	FUNCTIONAL CLASS	MEDIAN TYPE	ACCESS CONTROL	NHS	MILEPOINT	MILEPOINT DESCRIPTION	MARKED LANES	SURFACE WIDTH/TYPE*	AADT
STATE SECONDARY	R URB MINOR ART	CURBED	NONE	NOT NHS	01.410 IS695	BALTO BELTWAY	4	48I	10,225
					01.410	STRUC #3147			
					01.410	EXIT #21			
					01.430	END BRIDGE			
					01.470		3	46I	
					01.470 RP695- 1	RAMP 1 FR MD 129 NB TO RAMP 8 (TO IS695)			
					01.480 RP695- 8	RAMP 8 FR MD 129 SB TO IS 695 WB			
					01.580	CROSSOVER			
		NONE (UNDIV)			01.630		2	24I	
					01.630 CO1691	HOOKS LA			
					01.630 CO6898	MICHELLE WAY			
					01.650	SPEED LIMIT 35 MPH			
					01.870 OP 95	SHUGER HILL RD			
					02.150 CO7018	EVAN WAY			
					02.290 OP6792	LEISURE HILL DR			
					02.350 OP 97	STEWART RD			
					02.710	STRUC #3073 JONES FALLS			
	RUR MINOR COLL				02.980				1,225
					02.980 MD130	GREENSPRING VALLEY RD			
					03.080	BURNSIDE FARM RD			
					03.330	SPEED LIMIT 40 MPH			
					03.690 CO729	VELVET VALLEY WAY			
					03.820 CO735	RAINBOW CT			
					04.010 CO734	MELISA CT			
					04.390 CO737	VELVET RIDGE DR			
					04.570 CO6391	VALLEY HEIGHTS DR			
					04.790	STRUC #3072 NORTH BRANCH			
					04.870 CO738	LOGAN RD			
					05.000 CO721	CAVES RD			
					05.130		2	20I	
					05.890	SPEED LIMIT 35 MPH			
					05.960	BLENDON RD			
					06.010		2	20H	
					06.150 CO6794	HUNTING TWEED DR			
					06.760		2	20I	
					07.110 CO6137	WALNUT AVE			
					07.380 CO7476	FOXCREEK CT			

*A,B = UNIMPROVED; C = GRADED & DRAINED; D,E = SOIL,GRAVEL,STONE; F,G = LOW TYPE BITUMINOUS
H,I = HIGH TYPE BITUMINOUS; J = CONCRETE; K= BRICK; L = BLOCK

STATE HIGHWAY ADMINISTRATION OF MARYLAND
HIGHWAY INFORMATION SERVICES DIVISION
DATA SUPPORT GROUP

STATE HIGHWAY LOCATION REFERENCE

COUNTY: BALTIMORE
DISTRICT: 4
DATE: 12/31/02

ROUTE NUMBER: MD129 CONTINUED
INVENTORY DIRECTION: NORTH
ROUTE NAME: PARK HEIGHTS AVE

STATE SYSTEM	FUNCTIONAL CLASS	MEDIAN TYPE	ACCESS CONTROL	NHS	MILEPOINT	MILEPOINT DESCRIPTION	MARKED LANES	SURFACE WIDTH/TYPE*	AADT
STATE SECONDARY	R RUR MINOR COLL	NONE (UNDIV)	NONE	NOT NHS	07.420	SPEED LIMIT 40 MPH	2	20I	1,225
					07.990 CO446	GARRISON FOREST RD			

ROUTE NUMBER: MD129A
INVENTORY DIRECTION: EAST
ROUTE NAME: RADIO TOWER DR

STATE SYSTEM	FUNCTIONAL CLASS	MEDIAN TYPE	ACCESS CONTROL	NHS	MILEPOINT	MILEPOINT DESCRIPTION	MARKED LANES	SURFACE WIDTH/TYPE*	AADT
STATE SECONDARY	R URB LOCAL	NONE (UNDIV)	NONE	NOT NHS	00.000		2	24I	0
					00.000 MD129	PARK HEIGHTS AVE			
					00.000 RP695- 3	RAMP 3 FR RAMP 6 (FR IS695) TO MD 129 EB			
					00.020	SPUR FR MD 129			
					00.020	SPUR TO MD 129			
					00.050	SPEED LIMIT 40 MPH			
					00.460		2	30I	
					00.460	SPUR TO STEVENSON RD			
					00.480 CO1600	STEVENSON RD			
					00.480 RP695- 4	RAMP 4 FR MD 129A TO IS 695 EB (AHEAD)			

ROUTE NUMBER: MD130
INVENTORY DIRECTION: EAST
ROUTE NAME: GREENSPRING VALLEY RD

STATE SYSTEM	FUNCTIONAL CLASS	MEDIAN TYPE	ACCESS CONTROL	NHS	MILEPOINT	MILEPOINT DESCRIPTION	MARKED LANES	SURFACE WIDTH/TYPE*	AADT
STATE SECONDARY	R URB MINOR ART	NONE (UNDIV)	NONE	NOT NHS	00.000		2	24I	9,025
					00.000 CO7152	GREENSPRING VALLEY RD (BACK)			
					00.000 MD140	REISTERSTOWN RD			
					00.040		2	20I	
					00.050 CO1675	TURNLEE RD			
					00.060	SPEED LIMIT 30 MPH			
	RUR MAJ COLL				00.310				
					00.310 CO446	GARRISON FOREST RD			
					00.460				10,125
					00.460 CO1674	CRADDOCK LA			
					00.610 OP6480	GOLF COURSE RD			
					00.740 OP 94	CLIFF HOLME RD			
					00.830 CO1672	MOALES LA			

*A,B = UNIMPROVED; C = GRADED & DRAINED; D,E = SOIL, GRAVEL, STONE; F,G = LOW TYPE BITUMINOUS
H,I = HIGH TYPE BITUMINOUS; J = CONCRETE; K = BRICK; L = BLOCK

STATE HIGHWAY ADMINISTRATION OF MARYLAND
HIGHWAY INFORMATION SERVICES DIVISION
DATA SUPPORT GROUP

STATE HIGHWAY LOCATION REFERENCE

COUNTY: BALTIMORE
DISTRICT: 4
DATE: 12/31/02

ROUTE NUMBER: MD130 CONTINUED
INVENTORY DIRECTION: EAST
ROUTE NAME: GREENSPRING VALLEY RD

STATE SYSTEM	FUNCTIONAL CLASS	MEDIAN TYPE	ACCESS CONTROL	NHS	MILEPOINT	MILEPOINT DESCRIPTION	MARKED LANES	SURFACE WIDTH/TYPE*	AADT
STATE SECONDARY	R RUR MAJ COLL	NONE (UNDIV)	NONE	NOT NHS	00.880		2	24I	10,125
					00.880 CO1671	SPRING HILL RD			
					01.020 OP 93	CHATTOLANEE HILL RD			
					01.520 CO1670	BROOKLAWN RD			
					01.670 OP6295	BURNSIDE FARM RD			
					01.740				12,425
					01.740 MD129	PARK HEIGHTS AVE			
					01.760		2	20I	
					01.800	SPEED LIMIT 35 MPH			
					02.250		2	24I	
					02.250 CO1663	OLD VALLEY RD			
					02.470 CO1664	VALLEY ACRES RD			
					02.650				8,625
					02.650 CO1600	STEVENSON RD			
					02.710 CO6716	CLUB RD			
					02.810		2	20I	
					02.810 CO1667	CANDLEWICK RD			
					03.240	STRUC #3074 NORTH BRANCH			
					03.480 OP6551	NACIREMA LA			
					04.410				19,825
					04.410 CO722	GREENSPRING AVE			
					04.430	SPUR TO GREENSPRING AVE			
					04.650		2	22I	
					04.710 OP120	NO NAME			
					05.430 OP6790	TONY DR			
					05.450		2	36I	
					05.500		3	36I	
					05.550	SPUR FR MD 25			
					05.550	SPUR TO MD 25			
					05.570 MD 25	FALLS RD			

ROUTE NUMBER: MD131
INVENTORY DIRECTION: EAST
ROUTE NAME: SEMINARY AVE

STATE SYSTEM	FUNCTIONAL CLASS	MEDIAN TYPE	ACCESS CONTROL	NHS	MILEPOINT	MILEPOINT DESCRIPTION	MARKED LANES	SURFACE WIDTH/TYPE*	AADT
STATE SECONDARY	R URB MINOR ART	NONE (UNDIV)	NONE	NOT NHS	00.000		2	20I	12,375

*A,B = UNIMPROVED; C = GRADED & DRAINED; D,E = SOIL, GRAVEL, STONE; F,G = LOW TYPE BITUMINOUS
H,I = HIGH TYPE BITUMINOUS; J = CONCRETE; K = BRICK; L = BLOCK

STATE HIGHWAY ADMINISTRATION OF MARYLAND
HIGHWAY INFORMATION SERVICES DIVISION
DATA SUPPORT GROUP

STATE HIGHWAY LOCATION REFERENCE

COUNTY: BALTIMORE
DISTRICT: 4
DATE: 12/31/02

ROUTE NUMBER: MD131 CONTINUED

INVENTORY DIRECTION: EAST

ROUTE NAME: SEMINARY AVE

STATE SYSTEM	FUNCTIONAL CLASS	MEDIAN TYPE	ACCESS CONTROL	NHS	MILEPOINT	MILEPOINT DESCRIPTION	MARKED LANES	SURFACE WIDTH/TYPE*	AADT
STATE SECONDARY	R	URB MINOR ART	NONE	NOT NHS	00.000 MD 25	FALLS RD	2	20I	12,375
		UNPROTECTED			00.020	SPUR FR MD 25			
					00.230		2	24I	
					00.320				9,575
		NONE (UNDIV)			00.320 CO770	MAYS CHAPEL RD			
					00.390				
					00.450	SPEED LIMIT 40 MPH			
					00.500 CO6724	MAYS CHAPEL RD			
					00.680 CO7382	HUNTSPRING DR			
					00.720		2	20I	
		CENTER TLA (UNDIV)			00.830 CO7120	HILL SPRING DR			
					00.930		2	24I	
					00.960 CO1111	TALLY HO RD			
					01.010	STRUC #3302 ROLAND RUN			
					01.050 CO7766	COUNTRYBROOKE WAY			
					01.110 CO7023	SUMMER FIELDS CT			
					01.170 CO7321	MARBLEHEAD RD			
					01.280				11,475
					01.280 CO1117	THORNTON RD			
					01.320	SPEED LIMIT 35 MPH			
		NONE (UNDIV)			01.340				
					01.420 CO6642	WELLINGTON VALLEY WAY			
					01.500		2	22I	
					01.500 CO1098	MACER RD			
					01.620		2	24I	
					01.620 CO1097	JAMIESON RD			
					01.710				11,975
					01.710 CO1085	VALLEY FIELD RD			
					01.830	BEGIN BRIDGE			
					01.860 IS 83	HARRISBURG EXPWY			
					01.860	STRUC #3076			
					01.880	END BRIDGE			
					01.980	ROUNDTOP CT			
					02.000 CO6061	SEMINARY W AVE			
					02.010	SPEED LIMIT 30 MPH			
					02.070		2	20I	
					02.090 CO1083	SCHOOL LA			

*A,B = UNIMPROVED; C = GRADED & DRAINED; D,E = SOIL, GRAVEL, STONE; F,G = LOW TYPE BITUMINOUS
H,I = HIGH TYPE BITUMINOUS; J = CONCRETE; K = BRICK; L = BLOCK

STATE HIGHWAY LOCATION REFERENCE

COUNTY: BALTIMORE
DISTRICT: 4
DATE: 12/31/02

ROUTE NUMBER: MD131 CONTINUED
INVENTORY DIRECTION: EAST
ROUTE NAME: SEMINARY AVE

STATE SYSTEM	FUNCTIONAL CLASS	MEDIAN TYPE	ACCESS CONTROL	NHS	MILEPOINT	MILEPOINT DESCRIPTION	MARKED LANES	SURFACE WIDTH/TYPE*	AADT
STATE SECONDARY	R URB MINOR ART	NONE (UNDIV)	NONE	NOT NHS	02.110 CO1082	GREEN SPRING DR	2	20I	11,975
					02.180		2	38I	
					02.186	STRUC #3358			
					02.220 CO1067	RAILROAD AVE			
					02.220 CO1068	RIDERWOOD LUTHERVILLE DR			
					02.240	SPUR FR FRONT AVE			
					02.250		2	22I	10,975
					02.250 CO1055	FRONT AVE			
					02.370 CO6319	BARTS CT			
					02.520 CO1056	FRANCKE AVE			
					02.730 CO1054	BELLONA AVE			
					02.950 CO1066	NORMAN AVE			
					03.020		2	46I	
					03.060 MD 45	YORK RD			
					03.060 CO995	SEMINARY AVE (AHEAD)			

ROUTE NUMBER: MD133
INVENTORY DIRECTION: EAST
ROUTE NAME: OLD COURT RD

STATE SYSTEM	FUNCTIONAL CLASS	MEDIAN TYPE	ACCESS CONTROL	NHS	MILEPOINT	MILEPOINT DESCRIPTION	MARKED LANES	SURFACE WIDTH/TYPE*	AADT
STATE SECONDARY	R URB MINOR ART	CURBED	NONE	NOT NHS	00.000		4	48I	9,375
					00.000 CO1700	OLD COURT RD (BACK)			
					00.000 MD129	PARK HEIGHTS AVE			
					00.000	TRAFFIC SIGNAL			
					00.020	SPUR TO MD 129			
					00.020	SPUR FR MD 129			
					00.070		3	54I	
					00.070 CO1600	STEVENSON RD			
					00.070	TRAFFIC SIGNAL			
		NONE (UNDIV)			00.100		2	22I	
					00.130	SPEED LIMIT 35 MPH			
					00.330 CO1576	SEVEN MILE LA			
					00.590 CO1524	LIGHTFOOT DR			
					00.810	TORAH DR			
					00.880	OLD CROSSING DR			
					01.450 CO7585	HAMBELTON CT			

*A,B = UNIMPROVED; C = GRADED & DRAINED; D,E = SOIL, GRAVEL, STONE; F,G = LOW TYPE BITUMINOUS
H,I = HIGH TYPE BITUMINOUS; J = CONCRETE; K = BRICK; L = BLOCK

STATE HIGHWAY LOCATION REFERENCE

COUNTY: BALTIMORE
DISTRICT: 4
DATE: 12/31/02

ROUTE NUMBER: MD133 CONTINUED

INVENTORY DIRECTION: EAST

ROUTE NAME: OLD COURT RD

STATE SYSTEM	FUNCTIONAL CLASS	MEDIAN TYPE	ACCESS CONTROL	NHS	MILEPOINT	MILEPOINT DESCRIPTION	MARKED LANES	SURFACE WIDTH/TYPE*	AADT
STATE SECONDARY	R URB MINOR ART	NONE (UNDIV)	NONE	NOT NHS	01.710 CO1597	BRANCHWOOD CT	2	22I	9,375
					01.730 CO1596	EDEN ROC WAY			
					01.980				7,875
					01.980 CO722	GREENSPRING AVE			
					01.980	TRAFFIC SIGNAL			
					02.040 CO1593	SPRINGBRIAR LA			
					02.170 CO1592	GREENLEA DR			
					02.460 CO1591	GRASTY RD			
					02.460 CO7044	MOORES BRANCH CT			
					02.570 CO1590	GLENCLIFFE CIR			
					02.820 CO1589	PARK SCHOOL DR			
					02.920		2	30I	
					02.970		2	45I	
					03.030	STONE MILL RD			
					03.120		2	22I	
					03.200	STRUC #3077C SLAUGHTERHOUSE BRANCH			
					03.260		2	20I	
					03.310 MD 25	FALLS RD			
					03.310 CO1474	RUXTON RD (AHEAD)			

ROUTE NUMBER: MD134

INVENTORY DIRECTION: NORTH

ROUTE NAME: BELLONA AVE

STATE SYSTEM	FUNCTIONAL CLASS	MEDIAN TYPE	ACCESS CONTROL	NHS	MILEPOINT	MILEPOINT DESCRIPTION	MARKED LANES	SURFACE WIDTH/TYPE*	AADT
STATE SECONDARY	R URB COLL	NONE (UNDIV)	NONE	NOT NHS	00.000		2	24I	5,575
					00.000 CO1336	BELLONA AVE (BACK)			
					00.000 MD139	CHARLES ST			
					00.090 CO1445	MEADOW RD			
					00.110 CO1441	MURRAY HILL RD			
					00.140 CO1439	PRATT AVE			
					00.240 OP286	BETTY BUSH LA			
					00.250	SPEED LIMIT 35 MPH			
					00.400 CO6922	BOWEN MILL RD			
					00.490 CO1436	BRIGHTSIDE RD			
					01.110 CO1432	ROLANDVUE RD			
					01.350 CO1435	DUNLORA RD			

*A,B = UNIMPROVED; C = GRADED & DRAINED; D,E = SOIL, GRAVEL, STONE; F,G = LOW TYPE BITUMINOUS
H,I = HIGH TYPE BITUMINOUS; J = CONCRETE; K = BRICK; L = BLOCK

STATE HIGHWAY ADMINISTRATION OF MARYLAND
HIGHWAY INFORMATION SERVICES DIVISION
DATA SUPPORT GROUP

STATE HIGHWAY LOCATION REFERENCE

COUNTY: BALTIMORE
DISTRICT: 4
DATE: 12/31/02

ROUTE NUMBER: MD134 CONTINUED
INVENTORY DIRECTION: NORTH
ROUTE NAME: BELLONA AVE

STATE SYSTEM	FUNCTIONAL CLASS	MEDIAN TYPE	ACCESS CONTROL	NHS	MILEPOINT	MILEPOINT DESCRIPTION	MARKED LANES	SURFACE WIDTH/TYPE*	AADT
STATE SECONDARY	R URB COLL	NONE (UNDIV)	NONE	NOT NHS	01.480 CO1421	MALVERN AVE	2	24I	5,575
					01.550	RUXVIEW CT			
					01.590 CO1420	RUXTON RD			
					01.630 CO1474	RUXTON RD			
					01.630 CO1142	BELLONA AVE (AHEAD)			

ROUTE NUMBER: MD137
INVENTORY DIRECTION: EAST
ROUTE NAME: MT CARMEL RD

STATE SYSTEM	FUNCTIONAL CLASS	MEDIAN TYPE	ACCESS CONTROL	NHS	MILEPOINT	MILEPOINT DESCRIPTION	MARKED LANES	SURFACE WIDTH/TYPE*	AADT
STATE SECONDARY	R RUR MINOR ART	NONE (UNDIV)	NONE	NOT NHS	00.000		2	22I	3,250
					00.000 CO 3	GUNPOWDER RD			
					00.000 CO 24	MT CARMEL RD			
					00.070	SPEED LIMIT 35 MPH			
					00.240	STRUC #3080 PEGGYS RUN			
					00.750 CO159	PLEASANT MEADOW RD			
					01.870				5,550
					01.870 MD 25	FALLS RD			
					01.970	SPEED LIMIT 40 MPH			
					02.430 CO6054	HUNTER GREEN RD			
					02.730 OP6791	JOHN CARROLL LA			
					02.880 CO123	FORESTON RD			
					03.150 CO156	BRUEHL RD			
					03.250 CO155	GORSUCH MILL RD			
					03.510 CO151	YEOHO RD			
					04.090 CO221	PRETTYBOY DAM RD			
					04.650 CO7675	BUSH CABIN CT			
					05.050 CO149	SINGLE TREE LA			
					05.290 CO147	CEDAR GROVE RD			
					05.360	SPUR FR CEDAR GROVE RD			
					06.000 OP 20	HEREFORD FARMS RD			
					06.200 CO145	EVNA RD			
					06.630 CO6243	FLICKERWOOD RD			
					06.630 CO7875	SUNSWEPT LA			
					07.020 CO144	MILLER LA			
					07.290 CO129	MASEMORE RD			

*A,B = UNIMPROVED; C = GRADED & DRAINED; D,E = SOIL, GRAVEL, STONE; F,G = LOW TYPE BITUMINOUS
H,I = HIGH TYPE BITUMINOUS; J = CONCRETE; K = BRICK; L = BLOCK

STATE HIGHWAY ADMINISTRATION OF MARYLAND
HIGHWAY INFORMATION SERVICES DIVISION
DATA SUPPORT GROUP

STATE HIGHWAY LOCATION REFERENCE

COUNTY: BALTIMORE
DISTRICT: 4
DATE: 12/31/02

ROUTE NUMBER: MD137 CONTINUED
INVENTORY DIRECTION: EAST
ROUTE NAME: MT CARMEL RD

STATE SYSTEM	FUNCTIONAL CLASS	MEDIAN TYPE	ACCESS CONTROL	NHS	MILEPOINT	MILEPOINT DESCRIPTION	MARKED LANES	SURFACE WIDTH/TYPE*	AADT
STATE SECONDARY	R RUR MINOR ART	NONE (UNDIV)	NONE	NOT NHS	07.730		2	24I	5,550
					07.810 RP 83- 8	RAMP 8 FR IS 83 SB TO MD 137 WB			
					07.830 RP 83- 5	RAMP 5 FR RAMP 8 (FR IS 83) TO MD 137 EB			
					07.870 RP 83- 6	RAMP 6 FR MD 137 EB TO IS 83 SB			
					07.890 RP 83- 7	RAMP 7 FR MD 137 WB TO RAMP 6 (TO IS 83)			
					07.910	SPEED LIMIT 35 MPH			
					07.940				10,950
					07.940 IS 83	HARRISBURG EXPWY			
					07.940	STRUC #3050			
					07.940	EXIT #27			
		CENTER TLA (UNDIV)			07.990				
					07.990 RP 83- 3	RAMP 3 FR MD 137 EB TO RAMP 2 (TO IS 83)			
					08.010 RP 83- 2	RAMP 2 FR MD 137 WB TO IS 83 NB			
					08.050 MD889	NO NAME			
					08.050 RP 83- 1	RAMP 1 FR RAMP 4 (FR IS 83) TO MD 137 WB			
					08.070 RP 83- 4	RAMP 4 FR IS 83 NB TO MD 137 EB			
		NONE (UNDIV)			08.220		2	22I	
					08.260	PVT RD			
					08.460		2	20I	
					08.500 MD 45	YORK RD			

ROUTE NUMBER: MD138
INVENTORY DIRECTION: EAST
ROUTE NAME: MONKTON RD

STATE SYSTEM	FUNCTIONAL CLASS	MEDIAN TYPE	ACCESS CONTROL	NHS	MILEPOINT	MILEPOINT DESCRIPTION	MARKED LANES	SURFACE WIDTH/TYPE*	AADT
STATE SECONDARY	R RUR MINOR ART	NONE (UNDIV)	NONE	NOT NHS	00.000		2	24I	5,575
					00.000 MD 45	YORK RD			
					00.050 CO487	FIRE HOUSE RD			
					00.090	SPEED LIMIT 35 MPH			
					00.380 CO135	HEREFORD RD			
					00.660				4,475
					00.660 CO130	BIG FALLS RD			
					00.800	SPEED LIMIT 45 MPH			
					00.860 CO7502	MCMILLAN DR			
					01.080 CO138	BIG FALLS RD			
					01.170 CO140	BLUE MOUNT RD			

*A,B = UNIMPROVED; C = GRADED & DRAINED; D,E = SOIL, GRAVEL, STONE; F,G = LOW TYPE BITUMINOUS
H,I = HIGH TYPE BITUMINOUS; J = CONCRETE; K = BRICK; L = BLOCK

STATE HIGHWAY ADMINISTRATION OF MARYLAND
HIGHWAY INFORMATION SERVICES DIVISION
DATA SUPPORT GROUP

STATE HIGHWAY LOCATION REFERENCE

COUNTY: BALTIMORE
DISTRICT: 4
DATE: 12/31/02

ROUTE NUMBER: MD138 CONTINUED
INVENTORY DIRECTION: EAST
ROUTE NAME: MONKTON RD

STATE SYSTEM	FUNCTIONAL CLASS	MEDIAN TYPE	ACCESS CONTROL	NHS	MILEPOINT	MILEPOINT DESCRIPTION	MARKED LANES	SURFACE WIDTH/TYPE*	AADT
STATE SECONDARY	R RUR MINOR ART	NONE (UNDIV)	NONE	NOT NHS	01.320 CO141	BLUE MOUNT RD	2	24I	4,475
					02.030 OP6839	PINEY WOODS RD			
					02.250 CO137	PINEY HILL RD			
					02.350 CO8027	MAGERS LANDING RD			
					02.790 CO6637	OLD MONKTON WEST RD			
					02.800	SPEED LIMIT 25 MPH			
					02.860	STRUC #B0014 GUNPOWDER FALLS			
					02.990 CO6638	OLD MONKTON RD E			
					03.000		2	21I	
					03.120 CO225	GARFIELD AVE			
NAME: SHEPPERD RD					03.270 CO229	MONKTON RD			
					03.280	SPEED LIMIT 30 MPH			
					03.590 CO230	WESLEY CHAPEL RD			
					03.730	SPEED LIMIT 40 MPH			
					05.020				1,475
					05.020 CO232	J M PEARCE RD			
					05.020 CO231	GERTING RD			
					06.120				2,575
NAME: TROYER RD					06.120 MD562	TROYER RD			
					06.160 CO256	VANCE RD			
					06.300	SPEED LIMIT 50 MPH			
					07.120 CO132	MC COMAS RD			
					08.300				2,550
					08.300 CO 95	HUNTERS MILL RD			
					08.310	HARFORD CO/L			

ROUTE NUMBER: MD139
INVENTORY DIRECTION: NORTH
ROUTE NAME: CHARLES ST

STATE SYSTEM	FUNCTIONAL CLASS	MEDIAN TYPE	ACCESS CONTROL	NHS	MILEPOINT	MILEPOINT DESCRIPTION	MARKED LANES	SURFACE WIDTH/TYPE*	AADT
STATE SECONDARY	R URB OPA	NONE (UNDIV)	NONE	NOT NHS	00.000		4	54I	21,775
					00.000	BALTO CITY LINE			
					00.170 OP6351	CHARLESBROOKE RD			
					00.350				23,375
					00.350 CO1200	STEVENSON LA			
					00.520 CO1448	WOODBROOK LA			

*A,B = UNIMPROVED; C = GRADED & DRAINED; D,E = SOIL, GRAVEL, STONE; F,G = LOW TYPE BITUMINOUS
H,I = HIGH TYPE BITUMINOUS; J = CONCRETE; K = BRICK; L = BLOCK

STATE HIGHWAY ADMINISTRATION OF MARYLAND
HIGHWAY INFORMATION SERVICES DIVISION
DATA SUPPORT GROUP

STATE HIGHWAY LOCATION REFERENCE

COUNTY: BALTIMORE
DISTRICT: 4
DATE: 12/31/02

ROUTE NUMBER: MD139 CONTINUED
INVENTORY DIRECTION: NORTH
ROUTE NAME: CHARLES ST

STATE SYSTEM	FUNCTIONAL CLASS	MEDIAN TYPE	ACCESS CONTROL	NHS	MILEPOINT	MILEPOINT DESCRIPTION	MARKED LANES	SURFACE WIDTH/TYPE*	AADT
STATE SECONDARY	R URB OPA	NONE (UNDIV)	NONE	NOT NHS	00.520 CO1445	MEADOW RD	4	54I	23,375
		CURBED			00.660 CO1444	FARVIEW RD			
					00.720		4	48I	
					00.720 MD134	BELLONA AVE			
					00.720 CO1336	BELLONA AVE			
					01.410 CO1442	CHARLESWAY			
					01.630	SPUR TO ENT G B M C			
					01.650 CO1421	MALVERN AVE			
					01.770	SPUR TO TOWSONTOWN BLVD			
					01.810				39,075
					01.810 CO1354	TOWSONTOWN BLVD			
					01.850	SPEED LIMIT 40 MPH			
					01.860	STRUC #3102 TOWSON RUN			
					02.080 CO1182	BOYCE AVE			
					02.130 CO1387	CHESTNUT AVE			
					02.260 CO1426	NORTH WIND RD			
					02.380	SPUR FR BOYCE AVE			
					02.440 CO1409	BOYCE AVE			
					02.610 CO1389	GREENWOOD RD			
					02.860 CO1395	RUXTON RIDGE RD			
					02.960 CO7477	OLD WILLOW WAY			
					03.100 CO7032	JOPPA RD			
					03.100	STRUC #3079			
					03.240				52,075
					03.240 CO1142	BELLONA AVE			
					03.240 CO1150	KENILWORTH DR			
					03.380		4	54I	
					03.380 RP695- 9	RAMP 9 FR RAMP 3 TO MD 139 SB			
					03.380 RP695- 4	RAMP 4 FR MD 139 NB TO IS 695 EB			
					03.430 RP695- 3	RAMP 3 FR IS 695 EB TO MD 139 NB			
					03.430 RP695- 5	RAMP 5 FR MD 139 SB TO RAMP 4 (TO IS695)			
					03.470	BEGIN BRIDGE			
			PARTIAL		03.480				
					03.480 IS695	BALTO BELTWAY			
					03.480	STRUC #3160			
					03.480	EXIT #25			
					03.510	END BRIDGE			

*A,B = UNIMPROVED; C = GRADED & DRAINED; D,E = SOIL, GRAVEL, STONE; F,G = LOW TYPE BITUMINOUS
H,I = HIGH TYPE BITUMINOUS; J = CONCRETE; K = BRICK; L = BLOCK

STATE HIGHWAY LOCATION REFERENCE

COUNTY: BALTIMORE
DISTRICT: 4
DATE: 12/31/02

ROUTE NUMBER: MD139 CONTINUED
INVENTORY DIRECTION: NORTH
ROUTE NAME: CHARLES ST

STATE SYSTEM	FUNCTIONAL CLASS	MEDIAN TYPE	ACCESS CONTROL	NHS	MILEPOINT	MILEPOINT DESCRIPTION	MARKED LANES	SURFACE WIDTH/TYPE*	AADT
STATE SECONDARY	R URB OPA	CURBED	PARTIAL	NOT NHS	03.520 RP695- 1	RAMP 1 FR MD 139 NB TO IS 695 WB	4	54I	52,075
		ROUNDAABOUT	NONE		03.540	SPUR TO RAMP 2 FR IS 695 TO MD 139	2	36I	
					03.550	BEGIN ROUNDAABOUT			
					03.560 RP695- 8	RAMP 8 FR MD 139 TO IS 695 WB			
					03.560 RP695- 2	RAMP 2 FR IS 695 WB TO MD 139 NB			
					03.560	LUTHERVILLE ROUNDAABOUT			
					03.560 CO1052	N CHARLES ST (AHEAD)			

ROUTE NUMBER: MD140
INVENTORY DIRECTION: NORTH
ROUTE NAME: REISTERSTOWN RD

STATE SYSTEM	FUNCTIONAL CLASS	MEDIAN TYPE	ACCESS CONTROL	NHS	MILEPOINT	MILEPOINT DESCRIPTION	MARKED LANES	SURFACE WIDTH/TYPE*	AADT
STATE SECONDARY	R URB OPA	NONE (UNDIV)	NONE	NHS	00.000		4	48I	27,625
					00.000	BALTO CITY LINE			
					00.010 MU5970	GLENGYLE AVE (BALTO CITY)			
					00.090 CO1576	SEVEN MILE LA			
					00.090 CO1801	COLONIAL RD			
					00.190 CO6865	OLD MILFORD MILL RD			
					00.270 CO1753	RANDALL AVE			
					00.270 CO1754	COLBY RD			
					00.350 CO1751	MARYLAND AVE			
					00.390 CO1750	DREHER AVE			
					00.430 CO1749	WARREN RD			
					00.480 CO1748	LINDEN TERR			
					00.530 CO1577	SLADE AVE			
					00.530 CO1800	MILFORD MILL RD			
					00.580 CO1747	IRVING PL			
					00.710 CO1740	BRIGHTSIDE AVE			
					00.770 CO1733	CLARENDON AVE			
					00.820 CO1739	HAWTHORNE AVE			
					00.880		4	44I	
					00.880 CO1738	SHERWOOD AVE			
					00.930 CO1737	WALDRON AVE			
					01.000 CO1708	SUDBROOK LA E			
					01.000 CO1707	SUDBROOK LA			

*A,B = UNIMPROVED; C = GRADED & DRAINED; D,E = SOIL, GRAVEL, STONE; F,G = LOW TYPE BITUMINOUS
H,I = HIGH TYPE BITUMINOUS; J = CONCRETE; K = BRICK; L = BLOCK

STATE HIGHWAY ADMINISTRATION OF MARYLAND
HIGHWAY INFORMATION SERVICES DIVISION
DATA SUPPORT GROUP

STATE HIGHWAY LOCATION REFERENCE

COUNTY: BALTIMORE
DISTRICT: 4
DATE: 12/31/02

ROUTE NUMBER: MD140 CONTINUED
INVENTORY DIRECTION: NORTH
ROUTE NAME: REISTERSTOWN RD

STATE SYSTEM	FUNCTIONAL CLASS	MEDIAN TYPE	ACCESS CONTROL	NHS	MILEPOINT	MILEPOINT DESCRIPTION	MARKED LANES	SURFACE WIDTH/TYPE*	AADT
STATE SECONDARY	R URB OPA	NONE (UNDIV)	NONE	NHS	01.050	ENT TO MARYLAND STATE POLICE HDQS	4	44I	27,625
					01.090 CO1716	CHURCH LA			
					01.160 CO1705	WALKER AVE			
					01.200 CO1718	MC HENRY AVE			
		CENTER TLA (UNDIV)			01.250		4	40I	
					01.250 CO8217	OLD COURT RD			
					01.360				30,325
					01.360 CO1700	OLD COURT RD			
					01.380	SPUR FR OLD COURT RD			
					01.380	SPUR TO OLD COURT RD			
					01.520				40,725
					01.520 CO1696	NAYLORS LA			
					01.710 CO1695	VILLAGE RD			
					01.750	TRAFFIC SIGNAL			
		CURBED			01.770		4	48I	
					01.830 OP186	WOODED WAY			
					01.855 RP695- 6	RAMP 6 FR IS 695 EB TO MD 140 SB			
					01.855 RP695- 4	RAMP 4 FR MD 140 NB TO IS 695 EB			
		NONE (UNDIV)			01.901		4	60I	
					01.901	TRAFFIC SIGNAL			
					01.920	BEGIN BRIDGE			
				NOT NHS	01.930		4	60J	44,725
					01.930 RP695- 3	RAMP 3 FR RAMP 6 (FR IS695) TO MD 140 NB			
					01.930 RP695- 5	RAMP 5 FR MD 140 SB TO RAMP 4 (TO IS695)			
					01.930	STRUC #3146			
					01.930	EXIT #20			
					01.930 IS695	BALTO BELTWAY			
					01.930 RP695- 1	RAMP 1 FR MD 140 NB TO RAMP 8 (TO IS695)			
					01.930 RP695- 7	RAMP 7 FR RAMP 2 (FR IS695) TO MD 140 SB			
					01.957	END BRIDGE			
		CURBED		NHS	01.967		4	48I	
					01.967	TRAFFIC SIGNAL			
					02.000		5	60I	
					02.000 RP695- 8	RAMP 8 FR MD 140 SB TO IS 695 WB			
					02.000 RP695- 2	RAMP 2 FR IS 695 WB TO MD 140 NB			
		CENTER TLA (UNDIV)		NOT NHS	02.140		4	48I	
					02.140 CO1694	WOODHOLME AVE			

*A,B = UNIMPROVED; C = GRADED & DRAINED; D,E = SOIL, GRAVEL, STONE; F,G = LOW TYPE BITUMINOUS
H,I = HIGH TYPE BITUMINOUS; J = CONCRETE; K = BRICK; L = BLOCK

STATE HIGHWAY ADMINISTRATION OF MARYLAND
HIGHWAY INFORMATION SERVICES DIVISION
DATA SUPPORT GROUP

STATE HIGHWAY LOCATION REFERENCE

COUNTY: BALTIMORE

DISTRICT: 4

DATE: 12/31/02

ROUTE NUMBER: MD140 CONTINUED

INVENTORY DIRECTION: NORTH

ROUTE NAME: REISTERSTOWN RD

STATE SYSTEM	FUNCTIONAL CLASS	MEDIAN TYPE	ACCESS CONTROL	NHS	MILEPOINT	MILEPOINT DESCRIPTION	MARKED LANES	SURFACE WIDTH/TYPE*	AADT
STATE SECONDARY	R URB OPA	CENTER TLA (UNDIV)	NONE	NOT NHS	02.140 CO1691	HOOKS LA	4	48I	44,725
					02.140	TRAFFIC SIGNAL			
					02.360		4	40I	
					02.360	WOODHOLM CENTER			
					02.360	TRAFFIC SIGNAL			
					02.390 OP1685	CASTLETON AVE			
					02.450 CO1684	KELLER RD			
					02.490		4	48I	
					02.530 CO7113	MT WILSON LA			
					02.530 OP6841	GREY ROCK RD			
					02.530	TRAFFIC SIGNAL			
					02.580	SPEED LIMIT 40 MPH			
		NONE (UNDIV)			02.640		4	40I	
					02.730		4	60I	
					02.730 CO1683	STONE CHAPEL RD			
		CENTER TLA (UNDIV)			02.800		4	52I	
					02.930 CO8153	AVALON WAY			
					03.000	SPUR TO OLD CRADDOCK LA			
		CURBED			03.020		4	44I	
					03.020 CO6897	OLD CRADDOCK LA			
		CENTER TLA (UNDIV)			03.150				32,725
					03.150 CO1674	CRADDOCK LA			
					03.150 CO2250	MC DONOGH RD			
					03.330 CO6877	CROSSROADS DR			
					03.330	VILLAGE QUEEN DR			
		NONE (UNDIV)			03.590		4	40I	
		CENTER TLA (UNDIV)			03.760				37,325
					03.760 MD130	GREENSPRING VALLEY RD			
					03.760 CO7152	GREENSPRING VALLEY RD			
					03.850 CO1676	HARDEN AVE			
					03.900 CO1677	MONTROSE AVE			
					03.990 CO1678	KENMAR AVE			
					04.199	TRAFFIC SIGNAL			
					04.660 OP 85	OLIVE LA			
					04.720 CO5938	GARRISON VIEW RD			
					04.770		4	48I	
					04.830 CO720	ST THOMAS LA			

*A,B = UNIMPROVED; C = GRADED & DRAINED; D,E = SOIL, GRAVEL, STONE; F,G = LOW TYPE BITUMINOUS
H,I = HIGH TYPE BITUMINOUS; J = CONCRETE; K = BRICK; L = BLOCK

STATE HIGHWAY ADMINISTRATION OF MARYLAND
HIGHWAY INFORMATION SERVICES DIVISION
DATA SUPPORT GROUP

STATE HIGHWAY LOCATION REFERENCE

COUNTY: BALTIMORE
DISTRICT: 4
DATE: 12/31/02

ROUTE NUMBER: MD140 CONTINUED
INVENTORY DIRECTION: NORTH
ROUTE NAME: REISTERSTOWN RD

STATE SYSTEM	FUNCTIONAL CLASS	MEDIAN TYPE	ACCESS CONTROL	NHS	MILEPOINT	MILEPOINT DESCRIPTION	MARKED LANES	SURFACE WIDTH/TYPE*	AADT
STATE SECONDARY	R URB OPA	CENTER TLA (UNDIV)	NONE	NOT NHS	04.940	SPUR FR PAINTERS MILL RD	4	48I	37,325
				NHS	04.960				34,225
		CURBED			04.960 CO2251	PAINTERS MILL RD			
					04.970	SPUR TO PAINTERS MILL RD			
					05.150				
					05.150 CO712	ROSEWOOD LA			
					05.260 RP140- 4	RAMP 4 FR MD 940 NB TO MD 140 EB			
					05.260 RP140- 5	RAMP 5 FR MD 140 SB TO MD 940 EB			
					05.290	SPUR TO RAMP 5 (TO OWINGS MILLS BLVD)			
		UNPROTECTED			05.310				
					05.350 CO7297	OWINGS MILLS BLVD			
					05.350	STRUC #B0419			
					05.360		4	44I	
					05.410	R/R #CSX 831 657 X			
					05.470		4	48I	
					05.470 CO718	DOLFIELD RD			
					05.470	R/R #CSX 831 658 E			
					05.560	STRUC #3084 GWYNNS FALLS			
					05.630 CO7298	GROFF LA			
					05.690 CO577	S TOLLGATE RD			
					05.790 CO584	STRAW HAT RD			
					05.830 CO7764	OLD TOLLGATE RD			
					05.930 CO5840	PLEASANT RIDGE DR			
		CENTER TLA (UNDIV)			05.980				
					06.230 CO565	RITTERS LA			
					06.230 CO585	ENCHANTED HILLS RD			
		NONE (UNDIV)			06.270		4	44I	
					06.340		4	40I	
					06.340 CO586	E PLEASANT HILL RD			
					06.360 CO562	PLEASANT HILL RD			
					06.450 CO8281	GWYNNSWOOD RD			
					06.530		4	44I	
					06.570 CO7442	GENTLEBROOK RD			
					06.570 CO8401	SUMMER WOODS WAY			
		CENTER TLA (UNDIV)			06.720				
					06.790 CO587	GWYNNBROOK AVE			
					06.790 CO9020	PLEASANT HILL RD EXT			

*A,B = UNIMPROVED; C = GRADED & DRAINED; D,E = SOIL,GRAVEL,STONE; F,G = LOW TYPE BITUMINOUS
H,I = HIGH TYPE BITUMINOUS; J = CONCRETE; K= BRICK; L = BLOCK

STATE HIGHWAY ADMINISTRATION OF MARYLAND
HIGHWAY INFORMATION SERVICES DIVISION
DATA SUPPORT GROUP

STATE HIGHWAY LOCATION REFERENCE

COUNTY: BALTIMORE
DISTRICT: 4
DATE: 12/31/02

ROUTE NUMBER: MD140 CONTINUED
INVENTORY DIRECTION: NORTH
ROUTE NAME: REISTERSTOWN RD

STATE SYSTEM	FUNCTIONAL CLASS	MEDIAN TYPE	ACCESS CONTROL	NHS	MILEPOINT	MILEPOINT DESCRIPTION	MARKED LANES	SURFACE WIDTH/TYPE*	AADT
STATE SECONDARY	R URB OPA	CENTER TLA (UNDIV)	NONE	NOT NHS	06.870 OP 83	RICH MAR RD	4	44I	34,225
					06.870 CO7367	DOLFIELD BLVD			
					06.890	SPUR TO DOLFIELD BLVD			
					06.970 CO636	KINGSLEY RD			
					07.040 CO556	CEDARMERE RD			
					07.180 CO611	HIGH FALCON RD			
					07.360 CO555	SUNSET RD			
					07.460 CO8084	TIMBER GROVE RD			
					07.460 CO502	NICODEMUS RD			
					07.540	SHETLAND CIR			
					07.620 CO645	CHERRY VALLEY RD			
					07.620 CO602	HAMMERSHIRE RD			
					07.810 CO639	AUSTIN RD			
					07.880 CO640	VIRGINIA AVE			
					07.990 CO642	CHESTNUT HILL LA W			
					07.990 CO641	CHESTNUT HILL LA E			
					08.080				19,125
					08.080 CO627	E CHERRY HILL RD			
					08.080 CO6781	FRANKLIN BLVD			
					08.080	TRAFFIC SIGNAL			
					08.450 CO654	CARAWAY RD			
		UNPROTECTED			08.510		4	48I	
NAME: MAIN ST					08.510 OP 71	HANNAH MORE RD			
					08.560	BOSLEY LA			
		NONE (UNDIV)			08.590		4	40I	
					08.650 CO660	WALSTAN AVE			
					08.740 CO665	WALGROVE RD			
		CENTER TLA (UNDIV)			08.750		4	44I	
					08.830 CO503	BERRYMANS LA			
					08.840	SPUR TO BERRYMANS LA			
					08.880 CO675	CHARTLEY DR			
		UNPROTECTED			08.970		2	30I	
					08.970 CO504	STOCKSDALE AVE			
		NONE (UNDIV)			09.030		2	39I	
					09.030 CO505	WOODLEY AVE			
					09.100	SPEED LIMIT 30 MPH			
					09.120 CO717	SHIRLEY AVE			

*A,B = UNIMPROVED; C = GRADED & DRAINED; D,E = SOIL, GRAVEL, STONE; F,G = LOW TYPE BITUMINOUS
H,I = HIGH TYPE BITUMINOUS; J = CONCRETE; K = BRICK; L = BLOCK

STATE HIGHWAY ADMINISTRATION OF MARYLAND
HIGHWAY INFORMATION SERVICES DIVISION
DATA SUPPORT GROUP

STATE HIGHWAY LOCATION REFERENCE

COUNTY: BALTIMORE
DISTRICT: 4
DATE: 12/31/02

ROUTE NUMBER: MD140 CONTINUED
INVENTORY DIRECTION: NORTH
ROUTE NAME: MAIN ST

STATE SYSTEM	FUNCTIONAL CLASS	MEDIAN TYPE	ACCESS CONTROL	NHS	MILEPOINT	MILEPOINT DESCRIPTION	MARKED LANES	SURFACE WIDTH/TYPE*	AADT
STATE SECONDARY	R URB OPA	NONE (UNDIV)	NONE	NOT NHS	09.230 CO684	GLYNDON DR	2	39I	19,125
					09.280	GOLDSBOUROUGH WAY			
					09.360	SPEED LIMIT 25 MPH			
					09.410 CO690	BOND AVE			
		CENTER TLA (UNDIV)			09.490		2	26I	
					09.560 CO499	COCKEYS MILL RD			
					09.730 CO498	CHATSWORTH AVE			
					09.730	TRAFFIC SIGNAL			
					09.830 CO8099	VILLAGE CENTER RD			
		CURBED			09.880		2	24I	
		NONE (UNDIV)			09.930		2	44I	
NAME: WESTMINSTER PIKE					09.930 MD 30	HANOVER PIKE			
					09.950	SPUR FR MD 30			
					09.980		2	24I	
					10.100 CO6138	HARVESTVIEW RD			
					10.100	SPEED LIMIT 40 MPH			
					10.110 CO471	WOLF AVE			
		UNPROTECTED			10.230		2	42I	
					10.350	SPUR FR IS 795			
STATE PRIMARY	RUR OPA	CURBED		NHS	10.360		3	38I	46,275
					10.360 IS795	NORTHWEST EXPRESSWAY			
					10.360 MD795	NO NAME			
					10.360	EXIT #9			
					10.380	SPUR TO IS 795			
					10.390	SPUR FR MD 795			
					10.450		3	54I	
		POSITIVE BARRIER			10.500		3	42I	
					10.500	SPUR TO WESTMINSTER RD			
					10.550 RP795- 1	RAMP 1 FR IS 795 NB TO MD 140 WB			
					10.550 RP795- 6	RAMP 6 FR MD 140 EB TO IS 795 SB			
					10.550	STRUC #3339			
					10.590		3	40I	
					10.710		4	54I	
					10.710 RP795- 1	RAMP 1 FR IS 795 NB TO MD 140 WB			
					10.850 RP795- 6	RAMP 6 FR MD 140 EB TO IS 795 SB			
					10.920		4	48I	

*A,B = UNIMPROVED; C = GRADED & DRAINED; D,E = SOIL, GRAVEL, STONE; F,G = LOW TYPE BITUMINOUS
H,I = HIGH TYPE BITUMINOUS; J = CONCRETE; K = BRICK; L = BLOCK

STATE HIGHWAY ADMINISTRATION OF MARYLAND
HIGHWAY INFORMATION SERVICES DIVISION
DATA SUPPORT GROUP

STATE HIGHWAY LOCATION REFERENCE

COUNTY: BALTIMORE
DISTRICT: 4
DATE: 12/31/02

ROUTE NUMBER: MD140 CONTINUED
INVENTORY DIRECTION: NORTH
ROUTE NAME: WESTMINSTER PIKE

STATE SYSTEM	FUNCTIONAL CLASS	MEDIAN TYPE	ACCESS CONTROL	NHS	MILEPOINT	MILEPOINT DESCRIPTION	MARKED LANES	SURFACE WIDTH/TYPE*	AADT
STATE PRIMARY	R RUR OPA	POSITIVE BARRIER	NONE	NHS	10.920 CO7118	MITCHELL DR	4	48I	46,275
					10.980		4	51I	
					11.070		4	48I	
					11.160 CO474	NOB HILL PARK DR			
					11.390				50,825
					11.390 CO480	GORES MILL RD			
					11.480 OP6849	NO NAME			
					11.550	SPEED LIMIT 55 MPH			
		UNPROTECTED			11.600		4	44I	
					11.600 CO7284	BRIAN DANIEL CT			
					11.600 CO7671	WOODFIELD CT			
					11.720		5	56I	
					12.180	SPUR TO GLEN FALLS RD			
					12.210 CO473	GLEN FALLS RD			
					12.280	ATR STATION #0007			
					12.290		4	44I	
		NONE (UNDIV)			12.420		4	52I	
					12.470	STRUC #3083 PATAPSCO RIVER			
					12.470	CARROLL CO/L			

ROUTE NUMBER: MD144
INVENTORY DIRECTION: EAST
ROUTE NAME: FREDERICK RD

STATE SYSTEM	FUNCTIONAL CLASS	MEDIAN TYPE	ACCESS CONTROL	NHS	MILEPOINT	MILEPOINT DESCRIPTION	MARKED LANES	SURFACE WIDTH/TYPE*	AADT
STATE SECONDARY	R URB MINOR ART	NONE (UNDIV)	NONE	NOT NHS	00.000		2	28I	9,775
					00.000	HOWARD CO/L			
					00.000	STRUC #3086 PATAPSCO RIVER			
					00.030		2	36I	
					00.030 CO2933	OELLA AVE			
					00.070 CO2929	WESTCHESTER AVE			
					00.110		2	42I	
					00.130	SPEED LIMIT 40 MPH			
					00.310		2	24I	
					00.380		2	30I	
					00.560		3	36I	
					00.560 CO2934	RIVER RD			

*A,B = UNIMPROVED; C = GRADED & DRAINED; D,E = SOIL, GRAVEL, STONE; F,G = LOW TYPE BITUMINOUS
H,I = HIGH TYPE BITUMINOUS; J = CONCRETE; K = BRICK; L = BLOCK

STATE HIGHWAY ADMINISTRATION OF MARYLAND
HIGHWAY INFORMATION SERVICES DIVISION
DATA SUPPORT GROUP

STATE HIGHWAY LOCATION REFERENCE

COUNTY: BALTIMORE

DISTRICT: 4

DATE: 12/31/02

ROUTE NUMBER: MD144 CONTINUED

INVENTORY DIRECTION: EAST

ROUTE NAME: FREDERICK RD

STATE SYSTEM	FUNCTIONAL CLASS	MEDIAN TYPE	ACCESS CONTROL	NHS	MILEPOINT	MILEPOINT DESCRIPTION	MARKED LANES	SURFACE WIDTH/TYPE*	AADT
STATE SECONDARY	R URB MINOR ART	NONE (UNDIV)	NONE	NOT NHS	00.610 CO6775	NINE MILE CIR	3	36I	9,775
					00.750 CO6775	NINE MILE CIR			
					00.810 CO6774	OLD FREDERICK RD			
					00.880 CO6774	OLD FREDERICK RD			
					00.950 CO2900	OLD FREDERICK RD			
					00.960 CO6639	OLD FREDERICK RD			
					01.120		2	24I	
					01.120 CO6639	OLD FREDERICK RD			
					01.300 CO7419	STARHILL LA			
					01.380 CO2933	OELLA AVE			
					01.650 CO2970	HILLSIDE RD			
		UNPROTECTED			01.660				
		NONE (UNDIV)			01.770 CO2936	THISTLE RD			
					01.840				
					01.880 OP241	BALFRED RD			
					01.950 CO2948	MONMOUTH RD			
					02.000 CO2947	MORERICK AVE			
					02.000 CO2946	MORERICK AVE			
					02.060	SPEED LIMIT 35 MPH			
					02.090 CO2969	DEVERE LA			
					02.180		2	40I	
					02.180 CO2938	HILLTOP PL			
					02.180 CO2939	HILLTOP RD			
					02.190 CO7417	HILLTOP RD			
	URB OPA				02.270		2	36I	21,675
					02.270 CO2000	ROLLING RD			
					02.330		2	24I	
					02.480 CO2879	DUTTON AVE			
					02.480 CO2878	MAPLE AVE			
					02.560 CO2880	OVERHILL RD			
					02.610 OP242	MONTROSE MANOR CT			
					02.610 CO2875	SEMINOLE AVE			
					02.750		2	36I	
					02.750 CO2866	MONTROSE AVE			
					02.780 CO2827	SMITHWOOD AVE			
					02.850				13,075
					02.850 MD166	ROLLING RD			

*A,B = UNIMPROVED; C = GRADED & DRAINED; D,E = SOIL, GRAVEL, STONE; F,G = LOW TYPE BITUMINOUS
H,I = HIGH TYPE BITUMINOUS; J = CONCRETE; K = BRICK; L = BLOCK

STATE HIGHWAY ADMINISTRATION OF MARYLAND
HIGHWAY INFORMATION SERVICES DIVISION
DATA SUPPORT GROUP

STATE HIGHWAY LOCATION REFERENCE

COUNTY: BALTIMORE
DISTRICT: 4
DATE: 12/31/02

ROUTE NUMBER: MD144 CONTINUED

INVENTORY DIRECTION: EAST

ROUTE NAME: FREDERICK RD

STATE SYSTEM	FUNCTIONAL CLASS	MEDIAN TYPE	ACCESS CONTROL	NHS	MILEPOINT	MILEPOINT DESCRIPTION	MARKED LANES	SURFACE WIDTH/TYPE*	AADT
STATE SECONDARY	R URB OPA	NONE (UNDIV)	NONE	NOT NHS	02.910	SPEED LIMIT 30 MPH	2	36I	13,075
					02.950 CO2849	BEECHWOOD AVE S			
					02.980 CO2819	BEECHWOOD AVE			
					03.030 CO2843	STANLEY DR			
					03.080 CO2828	WYNDCREST AVE			
					03.140 CO2817	OSBORNE AVE			
					03.160 CO2841	FOREST DR			
					03.230 CO2814	BEAUMONT AVE			
					03.230 CO2813	S BEAUMONT AVE			
					03.290 CO2833	LOCUST DR			
					03.300	SPEED LIMIT 25 MPH			
					03.350		2	44I	
					03.350 CO2801	SANFORD AVE			
					03.350 CO2812	MELVIN AVE			
					03.440 CO2800	NEWBURG AVE			
					03.470 CO2700	WINTERS LA			
					03.530 CO2785	MELLOR AVE			
					03.530 CO2802	EGGES LA			
					03.640 CO2876	SMITH LA			
					03.670				24,975
					03.670 CO2621	INGLESIDE AVE			
					03.670 CO2784	BLOOMSBURY AVE			
					03.820 CO2780	BISHOPS LA			
					03.830 CO2779	ST TIMOTHYS LA			
					03.850		2	24I	
					03.880	SPEED LIMIT 30 MPH			
					03.900 CO2721	DELREY AVE			
					03.950 CO2778	HOLMEHURST AVE			
					03.960 CO2738	GLENWOOD AVE			
		UNPROTECTED			03.980		2	40I	
					04.010 CO2777	ARBUTUS AVE			
					04.020 CO7112	WADE AVE			
					04.040 RP695- 6	RAMP 6 FR MD 144 TO IS 695 SB			
					04.040 RP695- 8	RAMP 8 FR IS 695 SB TO MD 144			
					04.070				18,675
					04.070 IS695	BALTO BELTWAY			
					04.070	STRUC #3121			

*A,B = UNIMPROVED; C = GRADED & DRAINED; D,E = SOIL, GRAVEL, STONE; F,G = LOW TYPE BITUMINOUS
H,I = HIGH TYPE BITUMINOUS; J = CONCRETE; K = BRICK; L = BLOCK

STATE HIGHWAY ADMINISTRATION OF MARYLAND
HIGHWAY INFORMATION SERVICES DIVISION
DATA SUPPORT GROUP

STATE HIGHWAY LOCATION REFERENCE

COUNTY: BALTIMORE

DISTRICT: 4

DATE: 12/31/02

ROUTE NUMBER: MD144 CONTINUED

INVENTORY DIRECTION: EAST

ROUTE NAME: FREDERICK RD

STATE SYSTEM	FUNCTIONAL CLASS	MEDIAN TYPE	ACCESS CONTROL	NHS	MILEPOINT	MILEPOINT DESCRIPTION	MARKED LANES	SURFACE WIDTH/TYPE*	AADT
STATE SECONDARY	R URB OPA	UNPROTECTED	NONE	NOT NHS	04.070	EXIT #13	2	40I	18,675
					04.100 RP695- 3	RAMP 3 FR MD 144 EB TO RAMP 2 (TO IS695)			
					04.110 RP695- 2	RAMP 2 FR MD 144 WB TO IS 695 NB			
					04.130 CO2741	WOODLAWN AVE			
		NONE (UNDIV)			04.140		2	44I	
					04.140 RP695- 4	RAMP 4 FR IS 695 NB TO MD 144			
					04.180	SPUR FR DUNGARRIE DR			
					04.190 CO2742	DUNGARRIE RD			
					04.270 CO2768	SHADY NOOK AVE			
					04.310 CO2776	ENJAY AVE			
					04.310	SPUR TO DUNMORE RD			
					04.320 CO2748	DUNMORE RD			
					04.350 CO2604	N PROSPECT AVE			
					04.350 CO2603	S PROSPECT AVE			
					04.400 CO2774	MAPLE DR			
					04.480				12,675
					04.480 CO2763	PARADISE AVE			
					04.520 CO2749	BRIARWOOD RD			
					04.560 CO2762	CEDARWOOD RD			
					04.600 CO2760	S SYMINGTON AVE			
					04.610 CO2750	N SYMINGTON AVE			
					04.680 CO2752	NUNNERY LA			
					04.750 CO2759	BELLE GROVE RD S			
					04.780 CO2754	POPLAR AVE			
					04.820 CO2755	CHERRYDELL RD			
					04.840	BALTO CITY LINE			

ROUTE NUMBER: MD145

INVENTORY DIRECTION: EAST

ROUTE NAME: ASHLAND RD

STATE SYSTEM	FUNCTIONAL CLASS	MEDIAN TYPE	ACCESS CONTROL	NHS	MILEPOINT	MILEPOINT DESCRIPTION	MARKED LANES	SURFACE WIDTH/TYPE*	AADT
STATE SECONDARY	R URB OPA	NONE (UNDIV)	NONE	NOT NHS	00.000		2	40I	12,950
					00.000 MD 45	YORK RD			
					00.040	SPEED LIMIT 40 MPH			
					00.070		2	22I	
					00.120		2	20I	

*A,B = UNIMPROVED; C = GRADED & DRAINED; D,E = SOIL, GRAVEL, STONE; F,G = LOW TYPE BITUMINOUS
H,I = HIGH TYPE BITUMINOUS; J = CONCRETE; K = BRICK; L = BLOCK

STATE HIGHWAY ADMINISTRATION OF MARYLAND
HIGHWAY INFORMATION SERVICES DIVISION
DATA SUPPORT GROUP

STATE HIGHWAY LOCATION REFERENCE

COUNTY: BALTIMORE
DISTRICT: 4
DATE: 12/31/02

ROUTE NUMBER: MD145 CONTINUED

INVENTORY DIRECTION: EAST

ROUTE NAME: ASHLAND RD

STATE SYSTEM	FUNCTIONAL CLASS	MEDIAN TYPE	ACCESS CONTROL	NHS	MILEPOINT	MILEPOINT DESCRIPTION	MARKED LANES	SURFACE WIDTH/TYPE*	AADT
STATE SECONDARY	R URB OPA	NONE (UNDIV)	NONE	NOT NHS	00.210		2	22I	12,950
					00.260	STRUC #BC 6501 WESTERN RUN			
					00.350		2	20I	
					00.410		2	24I	
	RUR MINOR ART				00.430				
NAME: PAPER MILL RD					00.430 CO361	ASHLAND RD			
					00.490		2	20I	
		CENTER TLA (UNDIV)			00.660		3	36I	
					00.710 CO6986	CHERRYWOOD CT			
					00.710 CO6982	HUNTERS RUN DR			
					00.840 CO6988	SNOWBERRY CT			
					00.840 CO7446	ARROWWOOD RD			
		NONE (UNDIV)			00.910		2	24I	
					01.770	STRUC # 3376 LOCH RAVEN RESERVOIR			
					02.100		2	20I	
					02.230 CO359	POPLAR HILL RD			
					02.340 MU241	PHOENIX RD (BALTO CITY)			
					02.640 CO6342	GREEN BRANCH DR			
					02.690	STRUC #3087 GREENE BRANCH			
					03.420				12,850
					03.420 CO248	COOPER RD			
					03.450	SPUR TO COOPER RD			
					03.720	STRUC #3088 GREENE BRANCH			
					03.760 CO343	SUNNYBROOK RD			
					04.680 CO5983	YORK MANOR RD			
					04.760 CO251	OLD YORK RD			
					05.330 CO6256	ROBCASTE RD			
		UNPROTECTED			05.400		2	24I	
		NONE (UNDIV)			05.460		3	36I	
					05.540	SPUR FR MD 146			
	RUR MAJ COLL				05.570		2	22I	
NAME: SWEET AIR RD					05.570 MD146	JARRETTSVILLE PIKE			
					05.590	SPUR FR MD 146			
					05.680	SPEED LIMIT 35 MPH			
					05.740 CO7145	HAMPSHIRE KNOB DR			
					06.120 CO7475	FOX RUN CT			
					06.360 CO6888	SAWMILL CT			

*A,B = UNIMPROVED; C = GRADED & DRAINED; D,E = SOIL, GRAVEL, STONE; F,G = LOW TYPE BITUMINOUS
H,I = HIGH TYPE BITUMINOUS; J = CONCRETE; K = BRICK; L = BLOCK

STATE HIGHWAY ADMINISTRATION OF MARYLAND
HIGHWAY INFORMATION SERVICES DIVISION
DATA SUPPORT GROUP

STATE HIGHWAY LOCATION REFERENCE

COUNTY: BALTIMORE
DISTRICT: 4
DATE: 12/31/02

ROUTE NUMBER: MD145 CONTINUED

INVENTORY DIRECTION: EAST

ROUTE NAME: SWEET AIR RD

STATE SYSTEM	FUNCTIONAL CLASS	MEDIAN TYPE	ACCESS CONTROL	NHS	MILEPOINT	MILEPOINT DESCRIPTION	MARKED LANES	SURFACE WIDTH/TYPE*	AADT
STATE SECONDARY	R RUR MAJ COLL	NONE (UNDIV)	NONE	NOT NHS	06.410 CO330	BLENHEIM RD	2	22I	12,850
					06.770 CO5989	FOX MANOR LA			
					06.930				6,650
					06.930 CO258	MANOR RD			
					07.080	SPEED LIMIT 40 MPH			
					07.370 CO6721	KINCAID CT			
					07.490 CO267	SUNBURST RD			
					07.560 CO7594	MANOR KNOLL CT			
					08.470				5,850
					08.470 CO270	GREEN RD			
					08.810 CO6264	CARROLL RIDGE CT			
					08.890 CO271	CARROLL MANOR RD			
					09.070 CO7000	CARROLL MEADOWS DR			
					09.450 CO287	PATTERSON RD			
					09.740 CO6210	GLEN HIGH RD			
					09.810 CO5864	MANOR GLEN RD			
					10.320	SPUR TO MD 165			
					10.320	SPUR FR MD 165			
					10.340 MD165	BALDWIN MILL RD			
					10.340 CO6269	SWEET AIR RD (AHEAD)			

ROUTE NUMBER: MD146

INVENTORY DIRECTION: NORTH

ROUTE NAME: DULANEY VALLEY RD

STATE SYSTEM	FUNCTIONAL CLASS	MEDIAN TYPE	ACCESS CONTROL	NHS	MILEPOINT	MILEPOINT DESCRIPTION	MARKED LANES	SURFACE WIDTH/TYPE*	AADT
STATE SECONDARY	R URB OPA	CURBED	NONE	NOT NHS	00.000		4	48I	32,350
					00.000 MD 45	YORK RD			
					00.000	TOWSON ROUNDABOUT			
					00.050 CO1165	INVESTMENT PL			
					00.150	SPEED LIMIT 30 MPH			
					00.290		5	60I	
					00.290 CO1164	FAIRMOUNT AVE			
					00.310	SPUR TO FAIRMOUNT AVE			
					00.320	SPUR FR FAIRMOUNT AVE			
					00.410 CO1160	SOUTHERLY RD			
					00.430	SPEED LIMIT 40 MPH			

*A,B = UNIMPROVED; C = GRADED & DRAINED; D,E = SOIL, GRAVEL, STONE; F,G = LOW TYPE BITUMINOUS
H,I = HIGH TYPE BITUMINOUS; J = CONCRETE; K = BRICK; L = BLOCK

STATE HIGHWAY ADMINISTRATION OF MARYLAND
HIGHWAY INFORMATION SERVICES DIVISION
DATA SUPPORT GROUP

STATE HIGHWAY LOCATION REFERENCE

COUNTY: BALTIMORE

DISTRICT: 4

DATE: 12/31/02

ROUTE NUMBER: MD146 CONTINUED

INVENTORY DIRECTION: NORTH

ROUTE NAME: DULANEY VALLEY RD

STATE SYSTEM	FUNCTIONAL CLASS	MEDIAN TYPE	ACCESS CONTROL	NHS	MILEPOINT	MILEPOINT DESCRIPTION	MARKED LANES	SURFACE WIDTH/TYPE*	AADT
STATE SECONDARY	R URB OPA	CURBED	NONE	NOT NHS	00.490		4	48I	32,350
					00.500	SPUR TO GOUCHER COLLEGE			
					00.520 CO1159	LOCUSTVALE RD			
					00.520	GOUCHER COLLEGE			
					00.630 RP695- 4	RAMP 4 FR MD 146 NB TO RAMP 5 (TO IS695)			
		PAINTED			00.650				
					00.670 RP695- 5	RAMP 5 FR MD 146 SB TO IS 695 EB			
					00.670	TRAFFIC SIGNAL			
					00.690 RP695- 6	RAMP 6 FR IS 695 EB TO MD 146 SB			
					00.750 RP695- 3	RAMP 3 FR IS 695 EB TO MD 146 NB			
					00.780				25,250
					00.780 IS695	BALTO BELTWAY			
					00.780	STRUC #3162			
					00.780	EXIT #27			
					00.830 RP695- 7	RAMP 7 FR IS 695 WB TO MD 146 SB			
		NONE (UNDIV)			00.850				
					00.850 CO999	HAMPTON LA			
					00.850 RP695- 1	RAMP 1 FR MD 146 NB TO IS 695 WB			
					00.850	TRAFFIC SIGNAL			
					00.890 RP695- 8	RAMP 8 FR MD 146 SB TO RAMP 1 (TO IS695)			
		CENTER TLA (UNDIV)			00.950		4	46I	
					00.950 CO958	CHARMUTH RD			
					01.150		4	56I	
					01.150 CO1024	VALLEY COURT RD			
					01.190 CO996	ST FRANCIS RD			
					01.460 CO1006	STRATFORD CT			
					01.520 CO7033	MEADOWCROFT LA			
					01.590				18,650
					01.590 CO995	SEMINARY AVE			
					01.670	STRUC #3303 LONG QUARTER BRANCH			
					01.680	SPUR FR POT SPRING RD			
					01.700 CO811	POT SPRING RD			
		NONE (UNDIV)			01.820		2	24I	
					02.310 CO866	RIDGELY RD			
					02.460 OP142	NO NAME			
					02.460 CO858	IVY CHURCH RD			
					02.780 CO857	CHAPELWOOD LA			

*A,B = UNIMPROVED; C = GRADED & DRAINED; D,E = SOIL,GRAVEL,STONE; F,G = LOW TYPE BITUMINOUS
H,I = HIGH TYPE BITUMINOUS; J = CONCRETE; K= BRICK; L = BLOCK

STATE HIGHWAY ADMINISTRATION OF MARYLAND
HIGHWAY INFORMATION SERVICES DIVISION
DATA SUPPORT GROUP

STATE HIGHWAY LOCATION REFERENCE

COUNTY: BALTIMORE
DISTRICT: 4
DATE: 12/31/02

ROUTE NUMBER: MD146 CONTINUED
INVENTORY DIRECTION: NORTH
ROUTE NAME: DULANEY VALLEY RD

STATE SYSTEM	FUNCTIONAL CLASS	MEDIAN TYPE	ACCESS CONTROL	NHS	MILEPOINT	MILEPOINT DESCRIPTION	MARKED LANES	SURFACE WIDTH/TYPE*	AADT
STATE SECONDARY	R URB OPA	NONE (UNDIV)	NONE	NOT NHS	03.050 CO852	FOX CHAPEL DR	2	24I	18,650
					03.240 CO851	WYNGATE RD			
					03.310				20,550
					03.310 CO810	TIMONIUM RD			
					03.410 CO847	SURREY RD			
					03.450	ENT TO STELLA MARIS HOSPICE			
					04.270 MU4535	OLD BOSLEY RD (BALTO CITY)			
					04.280	SPUR TO OLD BOSLEY RD			
					04.650	BEGIN BRIDGE			
	RUR MINOR ART				04.760				
					04.760	STRUC #3298 LOCH RAVEN RESERVOIR			
					04.870	END BRIDGE			
		UNPROTECTED			04.940				
					04.940	SPUR TO DULANEY VALLEY RD			
					04.990				13,150
NAME: JARRETTSVILLE PIKE					04.990 MU4540	DULANEY VALLEY RD (BALTO CITY)			
					05.010	SPUR FR DULANEY VALLEY RD			
		NONE (UNDIV)			05.060				
					05.250	SPEED LIMIT 40 MPH			
					06.020		2	20I	
					06.820 CO330	BLENHEIM RD			
					07.170 CO336	SUNNYVIEW DR			
					07.320 OP 40	SUNSET LA			
					07.380 OP 39	NO NAME			
					07.430	STRUC #03417X0 OVERSHOT RUN			
					07.730 OP 38	RICHFIELD LA			
					07.930		2	24I	
					07.930 CO343	SUNNYBROOK RD			
					08.090		2	20I	18,850
					08.090 CO6615	MERRYMANS MILL RD			
					08.240 CO6427	CONSTANTINE DR			
					08.700 CO342	WHITESWORTH RD			
					08.770 CO6197	HILLENDALE HEIGHTS RD			
		CENTER TLA (UNDIV)			09.050		2	28I	
					09.060	SPEED LIMIT 30 MPH			
					09.210	SPUR TO MD 145			

*A,B = UNIMPROVED; C = GRADED & DRAINED; D,E = SOIL, GRAVEL, STONE; F,G = LOW TYPE BITUMINOUS
H,I = HIGH TYPE BITUMINOUS; J = CONCRETE; K = BRICK; L = BLOCK

STATE HIGHWAY ADMINISTRATION OF MARYLAND
HIGHWAY INFORMATION SERVICES DIVISION
DATA SUPPORT GROUP

STATE HIGHWAY LOCATION REFERENCE

COUNTY: BALTIMORE
DISTRICT: 4
DATE: 12/31/02

ROUTE NUMBER: MD146 CONTINUED
INVENTORY DIRECTION: NORTH
ROUTE NAME: JARRETTSVILLE PIKE

STATE SYSTEM	FUNCTIONAL CLASS	MEDIAN TYPE	ACCESS CONTROL	NHS	MILEPOINT	MILEPOINT DESCRIPTION	MARKED LANES	SURFACE WIDTH/TYPE*	AADT
STATE SECONDARY	R	RUR MINOR ART	NONE	NOT NHS	09.240		2	24I	15,450
					09.240 MD145	PAPER MILL RD/SWEET AIR RD			
					09.280	SPUR TO MD 145			
					09.340		2	22I	
					09.530 CO260	SOUTH SIDE AVE			
					09.750 CO259	STANSBURY MILL RD			
					09.800	SPEED LIMIT 50 MPH			
					10.630				13,775
					10.630 CO258	MANOR RD			
					11.400 CO264	ALLISON RD			
					11.670	STRUC #3089 LITTLE GUNPOWDER FALLS			
					11.670	HARFORD CO/L			

ROUTE NUMBER: MD147
INVENTORY DIRECTION: NORTH
ROUTE NAME: HARFORD RD

STATE SYSTEM	FUNCTIONAL CLASS	MEDIAN TYPE	ACCESS CONTROL	NHS	MILEPOINT	MILEPOINT DESCRIPTION	MARKED LANES	SURFACE WIDTH/TYPE*	AADT
STATE SECONDARY	R	URB OPA	NONE	NOT NHS	00.000		3	48I	22,850
					00.000	BALTO CITY LINE			
					00.040		2	46I	
					00.040 CO3708	LINGANORE AVE			23,875
					00.160				
					00.160 CO3481	TAYLOR AVE			
					00.170	SPEED LIMIT 25 MPH			
					00.220 CO3724	LAVENDER AVE			
					00.240 CO3723	PARK TERR			
					00.290 CO3726	LINWOOD AVE			
					00.350 CO3732	ALDEN RD			
					00.350	SPEED LIMIT 30 MPH			
					00.390 CO3734	DUBOIS AVE			
					00.400 CO3733	DUBOISE AVE			
					00.410 CO3736	MAPLE AVE			
					00.460 CO3737	OAK FOREST DR			
					00.520 CO3675	GARNET RD			
					00.590 CO3670	WOODSIDE AVE			
					00.590 CO3669	EMERALD RD			

*A,B = UNIMPROVED; C = GRADED & DRAINED; D,E = SOIL, GRAVEL, STONE; F,G = LOW TYPE BITUMINOUS
H,I = HIGH TYPE BITUMINOUS; J = CONCRETE; K = BRICK; L = BLOCK

STATE HIGHWAY ADMINISTRATION OF MARYLAND
HIGHWAY INFORMATION SERVICES DIVISION
DATA SUPPORT GROUP

STATE HIGHWAY LOCATION REFERENCE

COUNTY: BALTIMORE
DISTRICT: 4
DATE: 12/31/02

ROUTE NUMBER: MD147 CONTINUED
INVENTORY DIRECTION: NORTH
ROUTE NAME: HARFORD RD

STATE SYSTEM	FUNCTIONAL CLASS	MEDIAN TYPE	ACCESS CONTROL	NHS	MILEPOINT	MILEPOINT DESCRIPTION	MARKED LANES	SURFACE WIDTH/TYPE*	AADT
STATE SECONDARY	R URB OPA	NONE (UNDIV)	NONE	NOT NHS	00.650 CO3666	ONYX RD	2	46I	23,875
					00.660 CO3664	PARKTOWNE RD			
					00.710 CO3662	TOPAZ RD			
					00.710 CO3663	TEXAS AVE			
					00.770 CO3634	ACTON RD			
					00.810 CO3646	WILLOUGHBY RD			
					00.830 CO3645	WILLOUGHBY RD			
					00.870 CO3644	HISS AVE			
					00.890 CO3643	HISS AVE			
					00.930		4	60I	
					00.960				26,350
					00.960 CO3482	PUTTY HILL AVE			
					01.020		3	46I	
					01.080 CO3616	NEIFIELD AVE			
					01.090 CO3620	MORELAND AVE			
					01.130 CO3614	MANN'S AVE			
					01.180 CO3607	EDGEWOOD AVE			
					01.190 CO3606	EDGEWOOD AVE			
					01.210 CO3612	GRENDON LA			
					01.240		4	60I	
					01.240 CO3619	CALIFORNIA AVE			
					01.260 RP695- 6	RAMP 6 FR IS 695 EB TO MD 147 SB			
					01.260 RP695- 4	RAMP 4 FR MD 147 NB TO IS 695 EB			
					01.300 RP695- 5	RAMP 5 FR MD 147 SB TO IS 695 EB			
					01.320 RP695- 3	RAMP 3 FR IS 695 EB TO MD 147 NB			
					01.350	BEGIN BRIDGE			
					01.370				35,050
					01.370 IS695	BALTO BELTWAY			
					01.370	STRUC #3170			
					01.370	EXIT #31			
					01.390	END BRIDGE			
					01.420 RP695- 1	RAMP 1 FR MD 147 NB TO IS 695 WB			
					01.420 RP695- 7	RAMP 7 FR IS 695 WB TO MD 147 SB			
					01.470 RP695- 2	RAMP 2 FR IS 695 WB TO MD 147 NB			
					01.480 RP695- 8	RAMP 8 FR MD 147 SB TO IS 695 WB			
					01.500		4	46I	
					01.500 CO3582	RICHMOND AVE			

*A,B = UNIMPROVED; C = GRADED & DRAINED; D,E = SOIL,GRAVEL,STONE; F,G = LOW TYPE BITUMINOUS
H,I = HIGH TYPE BITUMINOUS; J = CONCRETE; K= BRICK; L = BLOCK

STATE HIGHWAY ADMINISTRATION OF MARYLAND
HIGHWAY INFORMATION SERVICES DIVISION
DATA SUPPORT GROUP

STATE HIGHWAY LOCATION REFERENCE

COUNTY: BALTIMORE
DISTRICT: 4
DATE: 12/31/02

ROUTE NUMBER: MD147 CONTINUED
INVENTORY DIRECTION: NORTH
ROUTE NAME: HARFORD RD

STATE SYSTEM	FUNCTIONAL CLASS	MEDIAN TYPE	ACCESS CONTROL	NHS	MILEPOINT	MILEPOINT DESCRIPTION	MARKED LANES	SURFACE WIDTH/TYPE*	AADT
STATE SECONDARY	R URB OPA	NONE (UNDIV)	NONE	NOT NHS	01.530 CO3579	EAST AVE	4	46I	35,050
					01.540 OP3578	DUNCAN LA			
					01.600 CO3577	CHENOAK AVE			
		CENTER TLA (UNDIV)			01.680		4	44I	
					01.680 CO3565	SECOND AVE			
					01.720 CO3572	THIRD AVE			
					01.740 CO3574	SCHERER AVE			
					01.780 CO3573	FOURTH AVE			
					01.820 CO3560	FIFTH AVE			
					01.860 CO3575	SIXTH AVE			
					01.930	OLD JOPPA RD			
					01.950	SPUR TO JOPPA RD			
					01.950	SPUR FR JOPPA RD			
	URB MINOR ART				01.960		4	40I	13,250
		UNPROTECTED			01.960 CO1400	JOPPA RD			
					02.100		3	36I	
					02.150 CO3558	JOMAT AVE			
					02.200	ASPEN HILL RD			
		NONE (UNDIV)			02.290				
					02.290	HARFORD VILLAGE RD			
					02.370		2	24I	
					02.370 CO3768	EDWARDS AVE			
					02.440 CO9011	PROCTOR LA EXT			
					02.460 CO3769	ALVERTA AVE			
					02.530 CO3770	ANDREA AVE			
					02.590 CO6879	JONI CT			
					02.670 CO3764	SUMMIT AVE			
					02.770 CO3789	PLACID AVE			
					02.890 CO3793	ONTARIO AVE			
					02.940 CO3794	ERIE AVE			
					02.990 CO3796	SUPERIOR AVE			
					03.020		2	48I	
					03.100 CO3785	NORTH WIND RD			
					03.140		2	32I	
					03.190 CO3807	CUB HILL RD			
					03.220	SPEED LIMIT 35 MPH			
					03.320		2	20I	

*A,B = UNIMPROVED; C = GRADED & DRAINED; D,E = SOIL, GRAVEL, STONE; F,G = LOW TYPE BITUMINOUS
H,I = HIGH TYPE BITUMINOUS; J = CONCRETE; K = BRICK; L = BLOCK

STATE HIGHWAY ADMINISTRATION OF MARYLAND
HIGHWAY INFORMATION SERVICES DIVISION
DATA SUPPORT GROUP

STATE HIGHWAY LOCATION REFERENCE

COUNTY: BALTIMORE
DISTRICT: 4
DATE: 12/31/02

ROUTE NUMBER: MD147 CONTINUED

INVENTORY DIRECTION: NORTH

ROUTE NAME: HARFORD RD

STATE SYSTEM	FUNCTIONAL CLASS	MEDIAN TYPE	ACCESS CONTROL	NHS	MILEPOINT	MILEPOINT DESCRIPTION	MARKED LANES	SURFACE WIDTH/TYPE*	AADT
STATE SECONDARY	R	URB MINOR ART	NONE	NOT NHS	03.320 CO3797	KNOLL ACRES DR	2	20I	13,250
					04.190	BEGIN BRIDGE			
		RUR MAJ COLL			04.210				
					04.210	STRUC #3094 BIG GUNPOWDER FALLS			
					04.230	END BRIDGE			
					04.240 CO3883	NOTCH CLIFF RD			
					04.410				7,450
					04.410 CO3888	FACTORY RD			
					05.120 CO3891	GLENVIEW RD			
					05.690				5,450
					05.690 CO289	LONG GREEN PIKE			
					05.850	SPEED LIMIT 50 MPH			
					06.000 OP328	NO NAME			
					06.160 CO3892	SHARON DR			
					06.620	STRUC #3093 LONG GREEN CREEK			
					06.940 CO3886	HARTLEY MILL RD			
					06.960	STRUC #3092 LONG GREEN CREEK			
					07.280	STRUC #3091 HAYSTACKS BRANCH			
					07.330 OP329	NO NAME			
					07.500 CO3893	HUTSCHENREUTER RD			
					08.090 CO3894	BONAPARTE AVE			
					08.290		2	22I	
					08.290 CO6933	GLENARM RD EAST			
					08.290 CO3900	MT VISTA RD			
					08.300	SPEED LIMIT 45 MPH			
					08.570 CO299	REGWOOD RD			
					08.620 CO6273	VISTA VIEW CT			
					09.040 CO7087	COUNTRY HILL CT			
					09.120		2	40I	
					09.220		2	48I	9,350
					09.220 CO3898	SUNSHINE AVE			
					09.220 CO290	FORK RD			
					09.220	TRAFFIC SIGNAL			
					09.260		2	22I	
					09.300	SPEED LIMIT 40 MPH			
					09.400	DRAINAGE CBC 4'X40'X2'			
					09.530 CO304	NEW CUT RD			

*A,B = UNIMPROVED; C = GRADED & DRAINED; D,E = SOIL, GRAVEL, STONE; F,G = LOW TYPE BITUMINOUS
H,I = HIGH TYPE BITUMINOUS; J = CONCRETE; K = BRICK; L = BLOCK

STATE HIGHWAY ADMINISTRATION OF MARYLAND
HIGHWAY INFORMATION SERVICES DIVISION
DATA SUPPORT GROUP

STATE HIGHWAY LOCATION REFERENCE

COUNTY: BALTIMORE
DISTRICT: 4
DATE: 12/31/02

ROUTE NUMBER: MD147 CONTINUED
INVENTORY DIRECTION: NORTH
ROUTE NAME: HARFORD RD

STATE SYSTEM	FUNCTIONAL CLASS	MEDIAN TYPE	ACCESS CONTROL	NHS	MILEPOINT	MILEPOINT DESCRIPTION	MARKED LANES	SURFACE WIDTH/TYPE*	AADT
STATE SECONDARY	R RUR MAJ COLL	NONE (UNDIV)	NONE	NOT NHS	09.730 OP565	PARK FORREST LA	2	22I	9,350
					09.741	DRAINAGE CBC			
					10.366	DRAINAGE CBC			
					10.636	DRAINAGE CBC			
					10.690	STRUC #3090 LITTLE GUNPOWDER FALLS			
					10.690	HARFORD CO/L			

ROUTE NUMBER: MD150
INVENTORY DIRECTION: EAST
ROUTE NAME: EASTERN BLVD

STATE SYSTEM	FUNCTIONAL CLASS	MEDIAN TYPE	ACCESS CONTROL	NHS	MILEPOINT	MILEPOINT DESCRIPTION	MARKED LANES	SURFACE WIDTH/TYPE*	AADT
STATE SECONDARY	R URB OPA	CURBED	NONE	NOT NHS	00.000		4	50I	27,125
					00.000	BALTO CITY LINE			
					00.010 CO5163	45TH ST			
					00.020	SPEED LIMIT 35 MPH			
					00.160 CO5150	PEMBROOKE BLVD			
					00.190 CO5162	EASTERN BLVD SERVICE RD			
					00.220 CO5161	SIMMONS AVE			
					00.280	CROSSOVER			
					00.350 CO5160	WESTHAM WAY			
					00.380	ALLEY			
					00.540 CO5159	ASHBY AVE			
					00.570 CO5452	SOUTHERN AVE			
					00.600 RP150- 6	RAMP 6 FR MD 151 EB TO MD 150 SB			
					00.610 CO5457	FAIRVIEW AVE			
					00.650	SPUR TO NORTH POINT RD			
					00.680 RP150- 4	RAMP 4 FR MD 150 NB TO MD 151 EB			
					00.700 RP150- 5	RAMP 5 FR MD 150 SB TO MD 151 EB			
					00.750 RP150- 3	RAMP 3 FR MD 151 EB TO MD 150 NB			
					00.780				32,425
					00.780 MD151	NORTH POINT BLVD			
					00.780	STRUC #3098			
					00.810 RP150- 7	RAMP 7 FR MD 151 WB TO MD 150 SB			
					00.860		4	62I	
					00.870 RP150- 1	RAMP 1 FR MD 150 NB TO MD 151 WB			
					00.910 RP150- 8	RAMP 8 FR MD 150 SB TO MD 151 WB			

*A,B = UNIMPROVED; C = GRADED & DRAINED; D,E = SOIL, GRAVEL, STONE; F,G = LOW TYPE BITUMINOUS
H,I = HIGH TYPE BITUMINOUS; J = CONCRETE; K = BRICK; L = BLOCK

STATE HIGHWAY ADMINISTRATION OF MARYLAND
HIGHWAY INFORMATION SERVICES DIVISION
DATA SUPPORT GROUP

STATE HIGHWAY LOCATION REFERENCE

COUNTY: BALTIMORE
DISTRICT: 4
DATE: 12/31/02

ROUTE NUMBER: MD150 CONTINUED
INVENTORY DIRECTION: EAST
ROUTE NAME: EASTERN BLVD

STATE SYSTEM	FUNCTIONAL CLASS	MEDIAN TYPE	ACCESS CONTROL	NHS	MILEPOINT	MILEPOINT DESCRIPTION	MARKED LANES	SURFACE WIDTH/TYPER*	AADT
STATE SECONDARY	R URB OPA	CURBED	NONE	NOT NHS	00.970 RP150- 2	RAMP 2 FR MD 151 WB TO MD 150 NB	4	62I	32,425
		UNPROTECTED			01.000		4	44I	
					01.090		4	48I	
					01.090 CO5141	54TH ST			
					01.100	SPUR TO EASTPOINT MALL			
					01.180	SPUR TO EASTPOINT MALL			
					01.230 CO5132	ROLLING MILL RD			
		CURBED			01.350				
					01.350	SPUR FR EASTPOINT MALL			
					01.360	SPEED LIMIT 45 MPH			
					01.450	R/R #CR 530 541 P			
					01.460 RP695- 8	RAMP 8 FR MD 695 SB TO MD 150 WB			
					01.550 RP695- 5	RAMP 5 FR MD 695 SB TO MD 150 EB			
					01.590				33,425
					01.590 MD695	BALTO BELTWAY			
					01.590 RP695- 1	RAMP 1 FR MD 157 NB TO MD 695 WB			
					01.590	STRUC #3226			
					01.590	EXIT #38			
					01.620 RP695- 3	RAMP 3 FR MD 150 EB TO RAMP 1 (TO MD695)			
					01.700		5	58I	
					01.750 RP695- 2	RAMP 2 FR MD 150 WB TO RAMP 1 (TO MD695)			
					01.960 RP695- 4	RAMP 4 FR MD 695 NB TO MD 150 EB			
					02.090 CO5135	DIAMOND POINT RD			
					02.090 MU5135	BACK RIVER SEWAGE PLANT RD			
					02.190		4	60I	
					02.210 CO6106	ISLAND POINT RD			
					02.260		4	52J	
					02.260	BEGIN BRIDGE			
					02.410	STRUC #3097 BACK RIVER			
					02.550		4	64I	
					02.550	END BRIDGE			
					02.580 CO6177	VIRGINIA AVE SPUR			
					02.610 CO4977	VIRGINIA AVE			
					02.620	SPEED LIMIT 30 MPH			
					02.660 CO4991	WAGNER AVE			
					02.700 CO4990	TERRACE RD			
					02.700 CO4989	MARIE AVE			

*A,B = UNIMPROVED; C = GRADED & DRAINED; D,E = SOIL, GRAVEL, STONE; F,G = LOW TYPE BITUMINOUS
H,I = HIGH TYPE BITUMINOUS; J = CONCRETE; K = BRICK; L = BLOCK

STATE HIGHWAY ADMINISTRATION OF MARYLAND
HIGHWAY INFORMATION SERVICES DIVISION
DATA SUPPORT GROUP

STATE HIGHWAY LOCATION REFERENCE

COUNTY: BALTIMORE

DISTRICT: 4

DATE: 12/31/02

ROUTE NUMBER: MD150 CONTINUED

INVENTORY DIRECTION: EAST

ROUTE NAME: EASTERN BLVD

STATE SYSTEM	FUNCTIONAL CLASS	MEDIAN TYPE	ACCESS CONTROL	NHS	MILEPOINT	MILEPOINT DESCRIPTION	MARKED LANES	SURFACE WIDTH/TYPE*	AADT
STATE SECONDARY	R URB OPA	CURBED	NONE	NOT NHS	02.760 CO4988	EUGENE AVE	4	64I	33,425
					02.810 CO4987	GOELLERS AVE			
					02.870 CO4986	HELENA AVE			
					02.910 CO5008	WILTSHIRE RD			
					02.930 CO4985	DOROTHY AVE			
					02.970 CO5004	BERKSHIRE RD			
					03.020				38,525
					03.020 CO4968	RIVERSIDE DR			
					03.020 CO5033	MACE AVE			
					03.040	SPUR TO MACE AVE			
					03.220 CO4971	TAYLOR AVE			
					03.290 CO4970	MARGARET AVE			
					03.380 CO4979	WOODWARD DR			
					03.540 CO4980	N STUART ST			
					03.540 CO6658	S STUART ST			
					03.610 CO4981	HARTMAN AVE			
					03.850	SPUR TO S MARLYN AVE			
					03.880 CO4774	N MARLYN AVE			
					03.880 CO4775	S MARLYN AVE			
		UNPROTECTED			03.920		4	48I	
					03.920 CO4758	OLD EASTERN AVE			
					03.960	SPUR FR OLD EASTERN AVE			
					04.090		5	60I	
					04.090 CO4764	SELIG AVE			
					04.250	SPEED LIMIT 35 MPH			
					04.290 CO4763	EYRING AVE			
					04.330 RP702- 8	RAMP 8 FR MD 702 SB TO MD 150 WB			
					04.440 RP702- 5	RAMP 5 FR MD 702 SB TO MD 150 EB			
					04.500				40,925
					04.500 MD702	SOUTHEAST BLVD			
					04.500	STRUC #3245			
					04.500 RP702- 5	RAMP 5 FR MD 702 SB TO MD 150 EB			
					04.500 RP702- 3	RAMP 3 FR MD 150 EB TO MD 702 NB			
					04.550 RP702- 3	RAMP 3 FR MD 150 EB TO MD 702 NB			
					04.660		4	48I	
					04.660 CO4728	STEMMERS RUN RD			
					04.660 RP702- 2	RAMP 2 FR MD 150 WB TO MD 702 NB			

*A,B = UNIMPROVED; C = GRADED & DRAINED; D,E = SOIL, GRAVEL, STONE; F,G = LOW TYPE BITUMINOUS
H,I = HIGH TYPE BITUMINOUS; J = CONCRETE; K = BRICK; L = BLOCK

STATE HIGHWAY ADMINISTRATION OF MARYLAND
HIGHWAY INFORMATION SERVICES DIVISION
DATA SUPPORT GROUP

STATE HIGHWAY LOCATION REFERENCE

COUNTY: BALTIMORE

DISTRICT: 4

DATE: 12/31/02

ROUTE NUMBER: MD150 CONTINUED

INVENTORY DIRECTION: EAST

ROUTE NAME: EASTERN BLVD

STATE SYSTEM	FUNCTIONAL CLASS	MEDIAN TYPE	ACCESS CONTROL	NHS	MILEPOINT	MILEPOINT DESCRIPTION	MARKED LANES	SURFACE WIDTH/TYPE*	AADT
STATE SECONDARY	R URB OPA	UNPROTECTED	NONE	NOT NHS	04.780 CO4742	ALCOCK RD	4	48I	40,925
					04.810 CO4737	SEVERSKY CT			
					04.920 CO4746	SEAFORD AVE			
					05.020 CO4598	BENNETT RD			
					05.080 CO4597	ORVILLE RD			
					05.160 CO4750	WILBUR RD			
					05.400	SPUR TO OLD EASTERN AVE			
		CURBED			05.420				
					05.420 CO4758	OLD EASTERN AVE			
					05.470	STRUC #3096 MIDDLE RIVER			
					05.540 CO4580	S HAWTHORNE RD			
					05.560 CO4577	N HAWTHORNE RD			
					05.650 CO4582	KINGSTON RD			
					05.720	SPUR FR HARRISON BLVD			
					05.730 CO6107	HARRISON BLVD			
					05.730 CO4579	VOLZ AVE			
					05.740	SPUR TO HARRISON BLVD			
					05.760		4	54I	
					05.760 RP150- 8	RAMP 8 FR MD 700 SB TO MD 150 WB			
					05.760	PVT ROAD			
					05.810	SPEED LIMIT 45 MPH			
					05.860 RP150- 5	RAMP 5 FR MD 700 SB TO MD 150 EB			
					05.910				44,225
					05.910 MD700	MARTIN BLVD			
					05.910	STRUC #3095			
					05.940 RP150- 3	RAMP 3 FR MD 150 EB TO MD 700 NB			
					05.970 RP150- 1	RAMP 1 FR MD 700 NB TO MD 150 WB			
					06.080 RP150- 2	RAMP 2 FR MD 150 WB TO MD 700 NB			
		UNPROTECTED			06.090		4	48I	
		CURBED			06.390		4	50I	
					06.440	SPUR TO MD 587			
					06.460 MD587	WILSON POINT RD			
					06.480	SPUR FR MD 587			
		UNPROTECTED			06.600		4	48I	
					07.300 CO4601	EMALA AVE			
					07.420 CO4602	LYNBROOK RD			
					07.490		4	46I	

*A,B = UNIMPROVED; C = GRADED & DRAINED; D,E = SOIL, GRAVEL, STONE; F,G = LOW TYPE BITUMINOUS
H,I = HIGH TYPE BITUMINOUS; J = CONCRETE; K = BRICK; L = BLOCK

STATE HIGHWAY ADMINISTRATION OF MARYLAND
HIGHWAY INFORMATION SERVICES DIVISION
DATA SUPPORT GROUP

STATE HIGHWAY LOCATION REFERENCE

COUNTY: BALTIMORE
DISTRICT: 4
DATE: 12/31/02

ROUTE NUMBER: MD150 CONTINUED

INVENTORY DIRECTION: EAST

ROUTE NAME: EASTERN BLVD

STATE SYSTEM	FUNCTIONAL CLASS	MEDIAN TYPE	ACCESS CONTROL	NHS	MILEPOINT	MILEPOINT DESCRIPTION	MARKED LANES	SURFACE WIDTH/TYPER*	AADT
STATE SECONDARY	R URB OPA	UNPROTECTED	NONE	NOT NHS	07.490	SPEED LIMIT 40 MPH	4	46I	44,225
		NONE (UNDIV)			07.532 CO8373	MARINERS POINT DR			
					07.630		4	41I	
					07.630 CO4603	STEVENS RD			
					07.650 OP413	NO NAME			
					07.750		4	45I	
NAME: EASTERN AVE					07.760 OP395	BUTTERCUP LA			
					07.780 CO4609	WOODLAND AVE			
					07.850		4	41I	
					07.850 CO4156	BENGIES RD			
					07.950		2	22I	
					07.950	SPUR TO CARROLL ISLAND RD			
	URB MINOR ART				07.990				
					07.990 CO4610	CARROLL ISLAND RD			
					08.000	SPUR FR CARROLL ISLAND RD			
					08.290	LARIAT RD			
					08.430				10,275
					08.430 CO4600	BOWLEYS QUARTERS RD			
					08.580 CO4158	EARLS RD			
					08.610	SPUR TO EARLS RD			
					09.120	R/R #ATK 530 719 L			
					09.120	STRUC #PC00 68			
					09.260 OP4115	TIDEWATER LA			
					09.470 CO8201	BISCAYNE BAY BLVD			
					09.550 CO4116	MARSHY POINT RD			
					09.600 CO7883	MYERSVIEW DR			
					09.830 CO4118	MINNOW BRANCH RD			
					09.870 CO7343	REED RD			
					10.170 OP6515	BRINKMANS RD			
					10.580 CO6568	EBENEZER RD			
					10.580 CO4096	GRACES QUARTERS RD			
					10.580 CO4114	EASTERN AVE EXT (AHEAD)			

*A,B = UNIMPROVED; C = GRADED & DRAINED; D,E = SOIL, GRAVEL, STONE; F,G = LOW TYPE BITUMINOUS
H,I = HIGH TYPE BITUMINOUS; J = CONCRETE; K = BRICK; L = BLOCK

STATE HIGHWAY ADMINISTRATION OF MARYLAND
HIGHWAY INFORMATION SERVICES DIVISION
DATA SUPPORT GROUP

STATE HIGHWAY LOCATION REFERENCE

COUNTY: BALTIMORE
DISTRICT: 4
DATE: 12/31/02

ROUTE NUMBER: MD151
INVENTORY DIRECTION: NORTH
ROUTE NAME: SPARROWS POINT BLVD

STATE SYSTEM	FUNCTIONAL CLASS	MEDIAN TYPE	ACCESS CONTROL	NHS	MILEPOINT	MILEPOINT DESCRIPTION	MARKED LANES	SURFACE WIDTH/TYPE*	AADT
STATE SECONDARY	R URB MINOR ART	UNPROTECTED	NONE	NOT NHS	00.000		4	48I	7,675
					00.000	BEGIN STATE MAINT @ SPARROWS POINT			
					00.000 OP544	7TH ST			
					00.030	SPUR TO 7TH ST			
					00.130 OP524	TIN MILL RD			
					00.160	SPUR TO TIN MILL RD			
					00.510	BEGIN BRIDGE			
					00.510	R/R #PBR 858 251 S			
					00.530 MD151B	WHARF RD			
					00.530	STRUC #3099			
					00.550		4	56I	
					00.550	END BRIDGE			
					00.580 RP151- 3	RAMP 3 FR MD 151 EB TO MD 151B NB			
					00.610 RP151- 8	RAMP 8 FR MD 151B SB TO MD 151 WB			
					00.700		4	48I	
					00.700 RP151- 2	RAMP 2 FR MD 151 WB TO MD 151B NB			
					00.700 RP151- 4	RAMP 4 FR MD 151B NB TO MD 151 EB			
					00.780 CO5773	WAGNER AVE			
					00.820 CO5772	SCHOOL HOUSE LA			
					00.880 MD151A	NO NAME			
					00.910	SPUR FR ENTRANCE TO BUSINESS			
					00.940				10,775
					00.940 CO8017	SPARROWS POINT RD			
					01.090	SPEED LIMIT 40 MPH			
					01.160 CO5751	SNYDER AVE			
					01.470 CO5632	DELMAR AVE			
					01.700	SPUR FR MD 158			
					01.720 MD158	BETHLEHEM BLVD			
					01.740	SPUR FR MD 158			
					01.740	SPUR TO MD 158			
					01.820 RP695- 2	RAMP 2 FR MD 151 WB TO MD 695 NB			
					01.870 RP695- 3	RAMP 3 FR MD 151 EB TO MD 695 NB			
					01.890				17,975
					01.890 MD695	BALTO BELTWAY			
					01.890	STRUC #3294			
					01.890	EXIT #42			

NAME: NORTH POINT
BLVD

*A,B = UNIMPROVED; C = GRADED & DRAINED; D,E = SOIL, GRAVEL, STONE; F,G = LOW TYPE BITUMINOUS
H,I = HIGH TYPE BITUMINOUS; J = CONCRETE; K = BRICK; L = BLOCK

STATE HIGHWAY ADMINISTRATION OF MARYLAND
HIGHWAY INFORMATION SERVICES DIVISION
DATA SUPPORT GROUP

STATE HIGHWAY LOCATION REFERENCE

COUNTY: BALTIMORE

DISTRICT: 4

DATE: 12/31/02

ROUTE NUMBER: MD151 CONTINUED

INVENTORY DIRECTION: NORTH

ROUTE NAME: NORTH POINT BLVD

STATE SYSTEM	FUNCTIONAL CLASS	MEDIAN TYPE	ACCESS CONTROL	NHS	MILEPOINT	MILEPOINT DESCRIPTION	MARKED LANES	SURFACE WIDTH/TYPE*	AADT
STATE SECONDARY	R URB MINOR ART	UNPROTECTED	NONE	NOT NHS	01.930 RP695- 5	RAMP 5 FR MD 695 SB TO MD 151 EB	4	48I	17,975
					02.010 CO5527	MORSE LA			
					02.010 RP695- 8	RAMP 8 FR MD 695 SB TO MD 151 WB			
					02.070	R/R #CR 530 556 E			
					02.600 CO8358	CHRISTINA DR			
					02.680	SPUR FR WISE AVE			
		CURBED			02.690				
					02.710				15,275
					02.710 CO5533	WISE AVE EXT			
					02.710 CO5560	WISE AVE			
					02.730	SPUR TO WISE AVE			
		UNPROTECTED			02.780				
					02.940 CO8008	NORTH POINT RD			
					02.970 CO5534	KIRKLAND ST			
					03.080	SPEED LIMIT 45 MPH			
					03.440	SPUR FR NEW BATTLE GROVE RD			
					03.450 CO6594	NEW BATTLE GROVE RD			
					03.450	STOP SIGN			
					03.560 CO5549	ST GREGORY DR			
					03.710 CO5554	ST MONICA DR			
					03.710	TRAFFIC SIGNAL			
					03.890 CO5558	OLD BATTLE GROVE RD			
					03.920	SPUR TO BATTLE GROVE RD			
					04.110 CO8008	NORTH POINT RD			
					04.170	SPUR FR MD 20B			
					04.220	SPUR TO COVE RD			
					04.230 CO5820	COVE RD			
					04.230 CO8007	NORTH POINT RD			
					04.360 CO5514	ROSEBANK AVE			
					04.380	SPEED LIMIT 55 MPH			
					04.420 CO5513	DUKIE AVE			
					04.570 CO5505	CHARLESMONT RD			
					04.870 CO5510	TRAPPE RD			
		POSITIVE BARRIER			05.100				
					05.110 CO5494	NORRIS LA			
					05.200	BEGIN BRIDGE			
					05.250 MD695	BALTO BELTWAY			

*A,B = UNIMPROVED; C = GRADED & DRAINED; D,E = SOIL, GRAVEL, STONE; F,G = LOW TYPE BITUMINOUS
H,I = HIGH TYPE BITUMINOUS; J = CONCRETE; K = BRICK; L = BLOCK

STATE HIGHWAY ADMINISTRATION OF MARYLAND
HIGHWAY INFORMATION SERVICES DIVISION
DATA SUPPORT GROUP

STATE HIGHWAY LOCATION REFERENCE

COUNTY: BALTIMORE
DISTRICT: 4
DATE: 12/31/02

ROUTE NUMBER: MD151 CONTINUED
INVENTORY DIRECTION: NORTH
ROUTE NAME: NORTH POINT BLVD

STATE SYSTEM	FUNCTIONAL CLASS	MEDIAN TYPE	ACCESS CONTROL	NHS	MILEPOINT	MILEPOINT DESCRIPTION	MARKED LANES	SURFACE WIDTH/TYPE*	AADT
STATE SECONDARY	R	URB MINOR ART	NONE	NOT NHS	05.250	STRUC #3272	4	48I	15,275
					05.250	EXIT #40			
					05.320	END BRIDGE			
					05.430	RP695- 2 RAMP 2 FR MD 151 WB TO MD 695 NB			
					05.500	RP695- 1 RAMP 1 FR MD 695 NB TO MD 151 WB			
					05.570	RP695- 6 RAMP 6 FR MD 151 EB TO MD 695 SB			
					05.740	RP695- 5 RAMP 5 FR MD 695 SB TO MD 151 EB			
					05.900	CO5462 NORDBRUCH AVE			
	URB OPA				05.910				
					05.910	MD695 BALTO BELTWAY			
		UNPROTECTED			05.910	STRUC #3223			
					05.970				
					05.970	CO5461 CARROLL AVE			
					06.040	RP151- 4 RAMP 4 FR RAMP 1 (FR MD695) TO MD 151 EB			
					06.100		6	72I	
					06.100	RP151- 1 RAMP 1 FR RAMP 1 (FR MD695) TO MD 151 WB			
				NHS	06.120				23,375
					06.120	RP695- 1 RAMP 1 FR MD 157 NB TO MD 695 WB			
					06.120	RP695- 6 RAMP 6 FR MD 695 EB TO MD 157 SB			
					06.120	STRUC #3242			
					06.230	RP151- 6 RAMP 6 FR MD151 EB TO RAMP 6(TO MD157)			
					06.230	RP151- 8 RAMP 8 FR RAMP 6 (FR MD695) TO MD 151 WB			
					06.270	SPEED LIMIT 50 MPH			
					06.360		4	48I	
					06.470	SPUR FR SHOPPING CENTER			
					06.470	SPUR TO SHOPPING CENTER			
					06.500				25,775
					06.520	SPUR TO SHOPPING CENTER			
					06.580	SPUR FR SHOPPING CENTER			
					06.710	RP150- 2 RAMP 2 FR MD 151 WB TO MD 150 NB			
					06.740	RP150- 4 RAMP 4 FR MD 150 NB TO MD 151 EB			
					06.790	RP150- 1 RAMP 1 FR MD 150 NB TO MD 151 WB			
					06.830	RP150- 3 RAMP 3 FR MD 151 EB TO MD 150 NB			
					06.850				24,775
					06.850	MD150 EASTERN BLVD			
					06.850	STRUC #3098			
					06.880	RP150- 7 RAMP 7 FR MD 151 WB TO MD 150 SB			

*A,B = UNIMPROVED; C = GRADED & DRAINED; D,E = SOIL,GRAVEL,STONE; F,G = LOW TYPE BITUMINOUS
H,I = HIGH TYPE BITUMINOUS; J = CONCRETE; K= BRICK; L = BLOCK

STATE HIGHWAY ADMINISTRATION OF MARYLAND
HIGHWAY INFORMATION SERVICES DIVISION
DATA SUPPORT GROUP

STATE HIGHWAY LOCATION REFERENCE

COUNTY: BALTIMORE
DISTRICT: 4
DATE: 12/31/02

ROUTE NUMBER: MD151 CONTINUED
INVENTORY DIRECTION: NORTH
ROUTE NAME: NORTH POINT BLVD

STATE SYSTEM	FUNCTIONAL CLASS	MEDIAN TYPE	ACCESS CONTROL	NHS	MILEPOINT	MILEPOINT DESCRIPTION	MARKED LANES	SURFACE WIDTH/TYPE*	AADT
STATE SECONDARY	R URB OPA	UNPROTECTED	NONE	NHS	06.920 RP150- 5	RAMP 5 FR MD 150 SB TO MD 151 EB	4	48I	24,775
					07.000 RP150- 8	RAMP 8 FR MD 150 SB TO MD 151 WB			
					07.050 RP150- 6	RAMP 6 FR MD 151 EB TO MD 150 SB			
					07.060 CO5156	CONLEY ST			
					07.100	SPUR TO CONLEY ST			
					07.280 CO5148	BALTIMORE ST			
		CURBED			07.460				
					07.460	R/R #CTN 847 966 A			
					07.570 CO5132	ROLLING MILL RD			
					07.570 MU1200	KANE ST			
					07.580	BALTO CITY LINE			

ROUTE NUMBER: MD151A
INVENTORY DIRECTION: NORTH
ROUTE NAME: NO NAME

STATE SYSTEM	FUNCTIONAL CLASS	MEDIAN TYPE	ACCESS CONTROL	NHS	MILEPOINT	MILEPOINT DESCRIPTION	MARKED LANES	SURFACE WIDTH/TYPE*	AADT
STATE SECONDARY	R URB LOCAL	NONE (UNDIV)	NONE	NOT NHS	00.000		1	20I	0
					00.000 MD151	SPARROWS POINT BLVD			
					00.010 CO5771	LAKEVIEW AVE			
					00.070 CO8017	SPARROWS POINT RD (AHEAD)			

ROUTE NUMBER: MD151B
INVENTORY DIRECTION: SOUTH
ROUTE NAME: WHARF RD

STATE SYSTEM	FUNCTIONAL CLASS	MEDIAN TYPE	ACCESS CONTROL	NHS	MILEPOINT	MILEPOINT DESCRIPTION	MARKED LANES	SURFACE WIDTH/TYPE*	AADT
STATE SECONDARY	R URB MINOR ART	NONE (UNDIV)	NONE	NOT NHS	00.000		2	24I	9,999
					00.000 MD158	BETHLEHEM BLVD			
					00.020	SPUR FR MD 158			
		CURBED			00.110		4	50I	
					00.120	STRUC #3351 ENT TO WAREHOUSE			
		POSITIVE BARRIER			00.170		3	48I	
					00.210 RP151- 7	RAMP 7 FR MD 151B WB TO MD 151B SB			
					00.240	MD 151B (NB/L)			
					00.240 RP151- 7	RAMP 7 FR MD 151B WB TO MD 151B SB			
					00.300 RP151- 8	RAMP 8 FR MD 151B SB TO MD 151 WB			

*A,B = UNIMPROVED; C = GRADED & DRAINED; D,E = SOIL, GRAVEL, STONE; F,G = LOW TYPE BITUMINOUS
H,I = HIGH TYPE BITUMINOUS; J = CONCRETE; K = BRICK; L = BLOCK

STATE HIGHWAY ADMINISTRATION OF MARYLAND
HIGHWAY INFORMATION SERVICES DIVISION
DATA SUPPORT GROUP

STATE HIGHWAY LOCATION REFERENCE

COUNTY: BALTIMORE
DISTRICT: 4
DATE: 12/31/02

ROUTE NUMBER: MD151B CONTINUED
INVENTORY DIRECTION: SOUTH
ROUTE NAME: WHARF RD

STATE SYSTEM	FUNCTIONAL CLASS	MEDIAN TYPE	ACCESS CONTROL	NHS	MILEPOINT	MILEPOINT DESCRIPTION	MARKED LANES	SURFACE WIDTH/TYPE*	AADT
STATE SECONDARY	R URB LOCAL	POSITIVE BARRIER	NONE	NOT NHS	00.320		3	38I	999
					00.320 RP151- 2	RAMP 2 FR MD 151 WB TO MD 151B NB			
					00.400 RP151- 8	RAMP 8 FR MD 151B SB TO MD 151 WB			
					00.400	STRUC #3350			
					00.430	MD 151B (NB/L)			
					00.470 MD151	SPARROWS POINT BLVD			
					00.470	STRUC #3099			
		UNPROTECTED			00.500		2	24I	
		NONE (UNDIV)			00.540		2	20I	
					00.540 RP151- 3	RAMP 3 FR MD 151 EB TO MD 151B NB			
					00.540 RP151- 5	RAMP 5 FR MD 151B SB TO MD 151 EB			
					00.560 RP151- 4	RAMP 4 FR MD 151B NB TO MD 151 EB			
					00.560 OP525	WHARF RD (AHEAD)			

ROUTE NUMBER: MD157
INVENTORY DIRECTION: NORTH
ROUTE NAME: PENINSULA EXPWY

STATE SYSTEM	FUNCTIONAL CLASS	MEDIAN TYPE	ACCESS CONTROL	NHS	MILEPOINT	MILEPOINT DESCRIPTION	MARKED LANES	SURFACE WIDTH/TYPE*	AADT
STATE SECONDARY	R URB LOCAL	CURBED	NONE	NOT NHS	00.000		4	48I	8,275
					00.000 MD158	BETHLEHEM BLVD			
					00.030	SPUR TO MD 158			
					00.060 MD695	BALTO BELTWAY			
					00.060	STRUC #B Z437			
					00.060	EXIT #43			
		UNPROTECTED			00.160				
					00.170 RP695- 9	RAMP 9 FR MD 695 WB TO MD 695 WB			
					00.170	STRUC #3349			
	URB MINOR ART				00.180				
					00.220 RP695- 7	RAMP 7 FR MD 157 NB TO RAMP 9 (TO MD695)			
					00.240 RP695- 5	RAMP 5 FR RAMP 9 (FR MD695) TO MD 157 SB			
					00.360 RP695- 8	RAMP 8 FR RAMP 9 (FR MD695) TO MD 157 NB			
					00.390 RP695- 6	RAMP 6 FR MD 157 SB TO RAMP 9 (TO MD695)			
		NONE (UNDIV)			00.440		4	50I	
					00.510	SPEED LIMIT 45 MPH			
					01.230	BEGIN BRIDGE			
					01.390	STRUC #3365 BEAR CREEK			

*A,B = UNIMPROVED; C = GRADED & DRAINED; D,E = SOIL, GRAVEL, STONE; F,G = LOW TYPE BITUMINOUS
H,I = HIGH TYPE BITUMINOUS; J = CONCRETE; K = BRICK; L = BLOCK

STATE HIGHWAY ADMINISTRATION OF MARYLAND
HIGHWAY INFORMATION SERVICES DIVISION
DATA SUPPORT GROUP

STATE HIGHWAY LOCATION REFERENCE

COUNTY: BALTIMORE

DISTRICT: 4

DATE: 12/31/02

ROUTE NUMBER: MD157 CONTINUED

INVENTORY DIRECTION: NORTH

ROUTE NAME: PENINSULA EXPWY

STATE SYSTEM	FUNCTIONAL CLASS	MEDIAN TYPE	ACCESS CONTROL	NHS	MILEPOINT	MILEPOINT DESCRIPTION	MARKED LANES	SURFACE WIDTH/TYPE*	AADT
STATE SECONDARY	R URB MINOR ART	NONE (UNDIV)	NONE	NOT NHS	01.490		4	48I	8,275
					01.490	END BRIDGE			
					01.550		4	50I	
		UNPROTECTED			01.650		4	52I	
					01.720		4	48I	
					02.050	CO5391 CHESTERWOOD RD			
					02.080	SPUR FR CHESTERWOOD RD			
					02.150	R/R #CSX 140 314G			
					02.150	STRUC #B0119			
					02.580	CO5387 ORMAND RD			
					02.700	SPUR TO MERRITT BLVD			
		CURBED			02.730		4	68I	27,675
NAME: MERRITT BLVD					02.730	CO5460 MERRITT BLVD			
					02.730	CO5380 MERRITT AVE			
					02.760	SPUR TO MERRITT AVE			
					02.840	CO5384 KIRKLEIGH RD			
					03.030	CO5377 MEADOW LA			
					03.030	CO5383 MOORGATE RD			
					03.180	SPUR FR SEARLES RD			
					03.180	SPUR TO SEARLES RD			
					03.220	CO5400 SEARLES RD			
					03.270	SPUR TO SEARLES RD			
					03.270	SPUR FR SEARLES RD			
					03.360	CROSSOVER			
					03.420		4	48I	
					03.460	SPUR TO WISE AVE			
					03.460	SPUR FR HOLABIRD AVE			
	URB OPA				03.490				44,275
					03.490	CO5212 HOLABIRD AVE			
					03.490	CO5560 WISE AVE			
					03.520	SPUR FR WISE AVE			
					03.520	SPUR TO HOLABIRD AVE			
					03.540		4	68I	
					03.540	CO5500 TRAPPE RD			
					03.540	SPUR TO HOLABIRD AVE			
					03.580	SPUR FR TRAPPE RD			
		UNPROTECTED			03.610		4	48I	

*A,B = UNIMPROVED; C = GRADED & DRAINED; D,E = SOIL, GRAVEL, STONE; F,G = LOW TYPE BITUMINOUS
H,I = HIGH TYPE BITUMINOUS; J = CONCRETE; K = BRICK; L = BLOCK

STATE HIGHWAY ADMINISTRATION OF MARYLAND
HIGHWAY INFORMATION SERVICES DIVISION
DATA SUPPORT GROUP

STATE HIGHWAY LOCATION REFERENCE

COUNTY: BALTIMORE
DISTRICT: 4
DATE: 12/31/02

ROUTE NUMBER: MD157 CONTINUED
INVENTORY DIRECTION: NORTH
ROUTE NAME: MERRITT BLVD

STATE SYSTEM	FUNCTIONAL CLASS	MEDIAN TYPE	ACCESS CONTROL	NHS	MILEPOINT	MILEPOINT DESCRIPTION	MARKED LANES	SURFACE WIDTH/TYPE*	AADT
STATE SECONDARY	R URB OPA	UNPROTECTED	NONE	NOT NHS	03.630	SPUR FR WESTFIELD RD	4	48I	44,275
					03.640		5	60I	
					03.640 CO5426	WESTFIELD RD			
					03.640 CO5425	WESTFIELD RD			
					03.720		6	72I	
					03.720	SPUR FR IVES LA			
					04.130		4	60I	
					04.220		4	48I	
					04.220	SPUR FR GERMAN HILL RD			
					04.220	SPUR TO GERMAN HILL RD			
					04.260				45,875
					04.260 CO5185	GERMAN HILL RD			
					04.290	SPUR TO GERMAN HILL RD			
					04.290	SPUR FR GERMAN HILL RD			
					04.480 CO5428	RABON AVE			
					04.480	STRUC #B0329 BREAD & CHEESE CREEK			
					04.760	SPUR FR NORTH POINT RD			
					04.760	SPUR TO NORTH POINT RD			
					04.790 CO8007	NORTH POINT RD			
					04.790 RP695- 1	RAMP 1 FR MD 157 NB TO MD 695 WB			
					04.790 RP695- 6	RAMP 6 FR MD 695 EB TO MD 157 SB			
					04.790	EXIT #39			

ROUTE NUMBER: MD158
INVENTORY DIRECTION: EAST
ROUTE NAME: BETHLEHEM BLVD

STATE SYSTEM	FUNCTIONAL CLASS	MEDIAN TYPE	ACCESS CONTROL	NHS	MILEPOINT	MILEPOINT DESCRIPTION	MARKED LANES	SURFACE WIDTH/TYPE*	AADT
STATE SECONDARY	R URB MINOR ART	NONE (UNDIV)	NONE	NOT NHS	00.000		2	24I	12,775
					00.000 OP524	TIN MILL RD (BACK)			
					00.040	SPEED LIMIT 40 MPH			
					00.700	BEGIN BRIDGE			
					00.770	STRUC #3367			
					00.860	END BRIDGE			
		UNPROTECTED			00.880		3	39I	
		CURBED			00.930 RP695- 1	RAMP 1 FR MD 695 NB TO MD 158 WB			
					00.950				

*A,B = UNIMPROVED; C = GRADED & DRAINED; D,E = SOIL, GRAVEL, STONE; F,G = LOW TYPE BITUMINOUS
H,I = HIGH TYPE BITUMINOUS; J = CONCRETE; K = BRICK; L = BLOCK

STATE HIGHWAY ADMINISTRATION OF MARYLAND
HIGHWAY INFORMATION SERVICES DIVISION
DATA SUPPORT GROUP

STATE HIGHWAY LOCATION REFERENCE

COUNTY: BALTIMORE
DISTRICT: 4
DATE: 12/31/02

ROUTE NUMBER: MD158 CONTINUED
INVENTORY DIRECTION: EAST
ROUTE NAME: BETHLEHEM BLVD

STATE SYSTEM	FUNCTIONAL CLASS	MEDIAN TYPE	ACCESS CONTROL	NHS	MILEPOINT	MILEPOINT DESCRIPTION	MARKED LANES	SURFACE WIDTH/TYPE*	AADT
STATE SECONDARY	R URB MINOR ART	CURBED	NONE	NOT NHS	00.950 RP695- 4	RAMP 4 FR MD 695 NB TO MD 158 EB	3	39I	12,775
					00.950	ENT TO SPARROWS POINT			
					01.050	SPUR TO MD 157			
					01.070		4	52I	
					01.070 MD157	PENINSULA EXPWY			
					01.200 RP695- 3	RAMP 3 FR MD 158 EB TO MD 695 NB			
					01.200	SHIPYARD RD			
					01.340		2	26I	
					01.510	SPUR TO WHARF RD			
					01.520 MD151B	WHARF RD			
					01.730	PRIVATE ENT			
		NONE (UNDIV)			01.930				
					01.990	STRUC #3368 P & R R/R			
		CURBED			02.030				
					02.170	SPUR FR MD 151			
					02.180	SPUR TO MD 151			
					02.210 MD151	NORTH POINT BLVD			
					02.230	SPUR TO MD 151			
		NONE (UNDIV)			02.320		2	24I	
					02.340	SPUR FR NORTH POINT RD			
					02.350 CO5677	NORTH POINT RD			

ROUTE NUMBER: MD165
INVENTORY DIRECTION: NORTH
ROUTE NAME: BALDWIN MILL RD

STATE SYSTEM	FUNCTIONAL CLASS	MEDIAN TYPE	ACCESS CONTROL	NHS	MILEPOINT	MILEPOINT DESCRIPTION	MARKED LANES	SURFACE WIDTH/TYPE*	AADT
STATE SECONDARY	R RUR MAJ COLL	NONE (UNDIV)	NONE	NOT NHS	00.000		2	20I	6,375
					00.000 CO291	BALDWIN MILL RD (BACK)			
					00.140	SPEED LIMIT 40 MPH			
					00.820	SPUR FR MD 145			
					00.830				8,275
					00.830 CO6269	SWEET AIR RD			
					00.830 MD145	SWEET AIR RD			
					00.840	SPUR TO MD 145			
					00.970 OP566	NO NAME			
					01.370 OP567	LYNCHS LA			

*A,B = UNIMPROVED; C = GRADED & DRAINED; D,E = SOIL, GRAVEL, STONE; F,G = LOW TYPE BITUMINOUS
H,I = HIGH TYPE BITUMINOUS; J = CONCRETE; K = BRICK; L = BLOCK

STATE HIGHWAY ADMINISTRATION OF MARYLAND
HIGHWAY INFORMATION SERVICES DIVISION
DATA SUPPORT GROUP

STATE HIGHWAY LOCATION REFERENCE

COUNTY: BALTIMORE
DISTRICT: 4
DATE: 12/31/02

ROUTE NUMBER: MD165 CONTINUED
INVENTORY DIRECTION: NORTH
ROUTE NAME: BALDWIN MILL RD

STATE SYSTEM	FUNCTIONAL CLASS	MEDIAN TYPE	ACCESS CONTROL	NHS	MILEPOINT	MILEPOINT DESCRIPTION	MARKED LANES	SURFACE WIDTH/TYPE*	AADT
STATE SECONDARY	R RUR MAJ COLL	NONE (UNDIV)	NONE	NOT NHS	01.400	STRUC #3100 LITTLE GUNPOWDER FALLS	2	20I	8,275
					01.400	HARFORD CO/L			

ROUTE NUMBER: MD166
INVENTORY DIRECTION: NORTH
ROUTE NAME: METROPOLITAN BLVD

STATE SYSTEM	FUNCTIONAL CLASS	MEDIAN TYPE	ACCESS CONTROL	NHS	MILEPOINT	MILEPOINT DESCRIPTION	MARKED LANES	SURFACE WIDTH/TYPE*	AADT
STATE SECONDARY	R URB OPA	UNPROTECTED	FULL	NOT NHS	00.000		4	48I	33,475
					00.000	IS195 METROPOLITAN BLVD (BACK)			
					00.000	SPEED LIMIT 50 MPH			
					00.040	RP166- 5 RAMP 5 FR SR 86 SB TO MD 166 EB			
					00.070	CO3118 SELFORD RD			
					00.070	STRUC #3292			
					00.260	RP166- 2 RAMP 2 FR MD 166 WB TO SR 86 NB			
					00.360		2	29I	20,125
					00.360	RP166- 5 RAMP 5 FR SR 86 SB TO MD 166 EB			
					00.360	STRUC #3291			
					00.360	MD 166 S/B (OUT OF SIGHT LA)			
					00.590	CO7105 ROLLING RD			
					00.630		3	36I	
					00.630	RP166- 7 RAMP 7 FR MD 166 WB TO MD 166 SB			
					00.640	RP166- 7 RAMP 7 FR MD 166 WB TO MD 166 SB			
		CENTER TLA (UNDIV)	NONE		00.680		2	24I	
					00.680	MD 166 S/B (OUT OF SIGHT LA)			
NAME: ROLLING RD					00.810	CO7121 HIGHFIELDS DR			
					00.870	OP249 FOXHALL FARM RD			
		NONE (UNDIV)			00.950				16,925
					00.950	MD372 WILKENS AVE			
					00.950	TRAFFIC SIGNAL			
					00.950	ST. JOHN CHURCH			
					00.970	SPUR FR MD 372			
					00.990	SPEED LIMIT 30 MPH			
					01.060	CO7569 COLLEGIATE DR			
					01.320		2	40I	
					01.340	CO7101 AMERICAN CT			
					01.370		3	40I	

*A,B = UNIMPROVED; C = GRADED & DRAINED; D,E = SOIL, GRAVEL, STONE; F,G = LOW TYPE BITUMINOUS
H,I = HIGH TYPE BITUMINOUS; J = CONCRETE; K = BRICK; L = BLOCK

STATE HIGHWAY ADMINISTRATION OF MARYLAND
HIGHWAY INFORMATION SERVICES DIVISION
DATA SUPPORT GROUP

STATE HIGHWAY LOCATION REFERENCE

COUNTY: BALTIMORE

DISTRICT: 4

DATE: 12/31/02

ROUTE NUMBER: MD166 CONTINUED

INVENTORY DIRECTION: NORTH

ROUTE NAME: ROLLING RD

STATE SYSTEM	FUNCTIONAL CLASS	MEDIAN TYPE	ACCESS CONTROL	NHS	MILEPOINT	MILEPOINT DESCRIPTION	MARKED LANES	SURFACE WIDTH/TYPE*	AADT
STATE SECONDARY	R URB OPA	NONE (UNDIV)	NONE	NOT NHS	01.470		4	48I	16,925
					01.470 CO2791	VALLEY RD			
					01.470 CO7232	CAMPUS DR			
					01.560 CO7099	COLUMBIA CT			
					01.610		3	40I	
					01.680 CO7107	NO NAME			
					01.720	SPUR TO BLOOMSBURY AVE			
					01.740		2	40I	16,225
					01.740 CO2784	BLOOMSBURY AVE			
					01.750	SPUR FR BLOOMSBURY AVE			
					01.820 CO2835	FOREST LA			
					01.880 CO2836	GLENRAE DR			
					01.990		2	24I	
					01.990 CO2800	NEWBURG AVE			
					02.190 CO2837	GARY DR			
					02.190 CO2838	BROOK RD			
					02.240 CO2864	RIDGE RD			
					02.320 CO2842	FAIRFIELD DR			
					02.370 CO2844	PARK DR			
					02.500 CO2849	BEECHWOOD AVE			
					02.590 CO2850	HILTON AVE			
					02.600	SPUR TO HILTON AVE			
					02.620 CO2848	CHELTON AVE			
					02.710 MD144	FREDERICK RD			

ROUTE NUMBER: IS195

INVENTORY DIRECTION: NORTH

ROUTE NAME: METROPOLITAN BLVD

STATE SYSTEM	FUNCTIONAL CLASS	MEDIAN TYPE	ACCESS CONTROL	NHS	MILEPOINT	MILEPOINT DESCRIPTION	MARKED LANES	SURFACE WIDTH/TYPE*	AADT
STATE PRIMARY	R URB INTERSTATE	POSITIVE BARRIER	FULL	NHS	00.000		4	80J	35,966
					00.000	ANNE ARUNDEL CO/L			
					00.000	STRUC #2129 PATAPSCO RIVER			
		UNPROTECTED			00.200		4	48J	
					00.200	END BRIDGE			
					00.350	BEGIN BRIDGE			
					00.380 IS895	HARBOR TUNNEL THRUWAY			

*A,B = UNIMPROVED; C = GRADED & DRAINED; D,E = SOIL, GRAVEL, STONE; F,G = LOW TYPE BITUMINOUS
H,I = HIGH TYPE BITUMINOUS; J = CONCRETE; K = BRICK; L = BLOCK

STATE HIGHWAY ADMINISTRATION OF MARYLAND
HIGHWAY INFORMATION SERVICES DIVISION
DATA SUPPORT GROUP

STATE HIGHWAY LOCATION REFERENCE

COUNTY: BALTIMORE

DISTRICT: 4

DATE: 12/31/02

ROUTE NUMBER: IS195 CONTINUED

INVENTORY DIRECTION: NORTH

ROUTE NAME: METROPOLITAN BLVD

STATE SYSTEM	FUNCTIONAL CLASS	MEDIAN TYPE	ACCESS CONTROL	NHS	MILEPOINT	MILEPOINT DESCRIPTION	MARKED LANES	SURFACE WIDTH/TYPE*	AADT
STATE PRIMARY	R URB INTERSTATE	UNPROTECTED	FULL	NHS	00.380	STRUC #3341	4	48J	35,966
					00.410	RP895- 7 RAMP 7 FR IS 895 TO US 1			
					00.410	END BRIDGE			
					00.550	RP195- 7 RAMP 7 FR US 1 WB TO IS 195 SB			
					00.580				40,675
					00.580	US 1 WASHINGTON BLVD			
					00.580	STRUC #3342			
					00.580	EXIT #3			
					00.580	RP195- 7 RAMP 7 FR US 1 WB TO IS 195 SB			
					00.600		4	48I	
					00.670	RP195- 1 RAMP 1 FR IS 195 NB TO US 1 WB			
					00.840	R/R #CSX 140 877 J			
					00.840	STRUC #3279			
					00.860	RP195- 8 RAMP 8 FR IS 195 SB TO US 1 WB			
					00.910	RP195- 2 RAMP 2 FR US 1 WB TO IS 195 NB			
					01.020	SPEED LIMIT 60 MPH			
					01.100	INTERSTATE MILE MARKER 4.0			
					01.120	CO3091 CEDAR AVE			
					01.120	STRUC #3280			
					01.360	RP 95- 4 RAMP 4 FR IS 95 NB TO IS 195 EB			
		POSITIVE BARRIER			01.400				
					01.400	CO3100 FRANCIS AVE			
					01.400	STRUC #3266			
					01.470	RP 95- 2 RAMP 2 FR IS 195 WB TO IS 95 NB			
					01.600	RP 95- 1 RAMP 1 FR RAMP 4 (FR IS 95) TO IS 195 WB			
					01.600	STRUC #3256			
					01.740	RP 95- 7 RAMP 7 FR IS 195 WB TO IS 95 SB			
					01.750		4	48J	33,475
					01.750	IS 95 NO NAME			
					01.750	STRUC #3253			
					01.750	EXIT #4			
					01.750	RP 95- 3 RAMP 3 FR IS 195 EB TO IS 95 NB			
					01.750	RP 95- 7 RAMP 7 FR IS 195 WB TO IS 95 SB			
					01.790	RP 95- 1 RAMP 1 FR RAMP 4 (FR IS 95) TO IS 195 WB			
					01.860	RP 95- 5 RAMP 5 FR RAMP 8 (FR IS 95) TO IS 195 EB			
					01.870	RP 95- 5 RAMP 5 FR RAMP 8 (FR IS 95) TO IS 195 EB			
					01.870	STRUC #3255			

*A,B = UNIMPROVED; C = GRADED & DRAINED; D,E = SOIL, GRAVEL, STONE; F,G = LOW TYPE BITUMINOUS
H,I = HIGH TYPE BITUMINOUS; J = CONCRETE; K = BRICK; L = BLOCK

STATE HIGHWAY ADMINISTRATION OF MARYLAND
HIGHWAY INFORMATION SERVICES DIVISION
DATA SUPPORT GROUP

STATE HIGHWAY LOCATION REFERENCE

COUNTY: BALTIMORE
DISTRICT: 4
DATE: 12/31/02

ROUTE NUMBER: IS195 CONTINUED
INVENTORY DIRECTION: NORTH
ROUTE NAME: METROPOLITAN BLVD

STATE SYSTEM	FUNCTIONAL CLASS	MEDIAN TYPE	ACCESS CONTROL	NHS	MILEPOINT	MILEPOINT DESCRIPTION	MARKED LANES	SURFACE WIDTH/TYPE*	AADT
STATE PRIMARY	R URB INTERSTATE	POSITIVE BARRIER	FULL	NHS	01.950 RP 95- 6	RAMP 6 FR IS 195 EB TO IS 95 SB	4	48J	33,475
					02.110 RP 95- 8	RAMP 8 FR IS 95 SB TO IS 195 WB			
					02.150	SPEED LIMIT 50 MPH			
					02.150 MD166	METROPOLITAN BLVD (AHEAD)			

ROUTE NUMBER: MD295
INVENTORY DIRECTION: NORTH
ROUTE NAME: BALTIMORE WASHINGTON PKWY

STATE SYSTEM	FUNCTIONAL CLASS	MEDIAN TYPE	ACCESS CONTROL	NHS	MILEPOINT	MILEPOINT DESCRIPTION	MARKED LANES	SURFACE WIDTH/TYPE*	AADT
STATE PRIMARY	R URB FRWY EXPWY	UNPROTECTED	FULL	NHS	00.000		6	72I	83,250
					00.000	ANNE ARUNDEL CO/L			
					00.000	STRUC #2011 PATAPSCO RIVER			
					00.130 RP895- 4	RAMP 4 FR MD 295 NB TO IS 895 EB			
					00.200				69,675
					00.200 IS895	HARBOR TUNNEL THRUWAY			
					00.200	STRUC #BY046			
					00.300 RP895- 7	RAMP 7 FR IS 895 WB TO MD 295 SB			
					00.470	SPEED LIMIT 55 MPH			
					00.660	STRUC # 3300 PEDESTRIAN WALKWAY			
		POSITIVE BARRIER			00.900				
					01.100 CO3281	DAISY AVE			
					01.100	STRUC #3018			
					01.420	BALTO CITY LINE			

ROUTE NUMBER: MD372
INVENTORY DIRECTION: EAST
ROUTE NAME: WILKENS AVE

STATE SYSTEM	FUNCTIONAL CLASS	MEDIAN TYPE	ACCESS CONTROL	NHS	MILEPOINT	MILEPOINT DESCRIPTION	MARKED LANES	SURFACE WIDTH/TYPE*	AADT
STATE SECONDARY	R URB MINOR ART	NONE (UNDIV)	NONE	NOT NHS	00.000		2	24I	6,925
					00.000 MD166	ROLLING RD			
					00.020	SPUR TO MD 166			
					00.090	SPEED LIMIT 40 MPH			
					00.470 CO2972	RAMBLING DR			
		ROUNDAABOUT			00.520		2	38I	
					00.520	BEGIN ROUNDAABOUT			

*A,B = UNIMPROVED; C = GRADED & DRAINED; D,E = SOIL, GRAVEL, STONE; F,G = LOW TYPE BITUMINOUS
H,I = HIGH TYPE BITUMINOUS; J = CONCRETE; K = BRICK; L = BLOCK

STATE HIGHWAY ADMINISTRATION OF MARYLAND
HIGHWAY INFORMATION SERVICES DIVISION
DATA SUPPORT GROUP

STATE HIGHWAY LOCATION REFERENCE

COUNTY: BALTIMORE
DISTRICT: 4
DATE: 12/31/02

ROUTE NUMBER: MD372 CONTINUED

INVENTORY DIRECTION: EAST

ROUTE NAME: WILKENS AVE

STATE SYSTEM	FUNCTIONAL CLASS	MEDIAN TYPE	ACCESS CONTROL	NHS	MILEPOINT	MILEPOINT DESCRIPTION	MARKED LANES	SURFACE WIDTH/TYPE*	AADT
STATE SECONDARY	R URB MINOR ART	ROUNDAABOUT	NONE	NOT NHS	00.540 SR 40	HILLTOP RD	2	38I	6,925
					00.540 CO2790	HILLTOP RD			
		NONE (UNDIV)			00.540	UMBC ROUNDAABOUT			
					00.550		2	24I	
					00.550	END ROUNDAABOUT			
					00.590 CO2793	FAIRWAY AVE			
					00.663	HIDDEN BLUFF SUBDIVISON (PROP)			
		UNPROTECTED			00.710		2	28I	
		CURBED			00.750		4	48I	
					00.820 CO6457	WALKER AVE			
					00.840	SPUR FR WALKER AVE			
					00.900	SPUR FR VALLEY RD			
					00.910				22,325
					00.910 CO2791	VALLEY RD			
					00.920	SPUR TO VALLEY RD			
					01.090 CO2794	PARADISE AVE			
					01.220 RP695- 6	RAMP 6 FR MD 372 EB TO IS 695 EB			
					01.240 CO2795	WEST KENWOOD AVE			
					01.340 RP695- 5	RAMP 5 FR IS 695 EB TO MD 372 WB			
					01.340 RP695- 7	RAMP 7 FR MD 372 WB TO RAMP 6 (TO IS695)			
					01.360		6	72I	
					01.360 RP695- 8	RAMP 8 FR RAMP 5 (FR IS695) TO MD 372 EB			
					01.410				23,825
					01.410 IS695	BALTO BELTWAY			
					01.410	STRUC #3119			
					01.410	EXIT #12B			
					01.440 RP695- 1	RAMP 1 FR IS 695 NB TO MD 372 WB			
					01.470 RP695-10	RAMP 10 FR RAMP 1 (FR IS695) TO MD 372			
					01.480 RP695- 4	RAMP 4 FR IS 695 NB TO MD 372 EB			
					01.490 RP695- 3	RAMP 3 FR MD 372 EB TO RAMP 2 (TO IS695)			
					01.500		4	48I	
					01.500 RP695- 2	RAMP 2 FR MD 372 WB TO IS 695 NB			
					01.500	SPEED LIMIT 35 MPH			
					01.590 CO2979	PALLADI DR			
					01.640 CO2980	WILTON DR			
					01.640 CO6671	WILTON FARM DR			
					01.700 CO2981	COURTNEY RD			

*A,B = UNIMPROVED; C = GRADED & DRAINED; D,E = SOIL,GRAVEL,STONE; F,G = LOW TYPE BITUMINOUS
H,I = HIGH TYPE BITUMINOUS; J = CONCRETE; K= BRICK; L = BLOCK

STATE HIGHWAY LOCATION REFERENCE

COUNTY: BALTIMORE
DISTRICT: 4
DATE: 12/31/02

ROUTE NUMBER: MD372 CONTINUED
INVENTORY DIRECTION: EAST
ROUTE NAME: WILKENS AVE

STATE SYSTEM	FUNCTIONAL CLASS	MEDIAN TYPE	ACCESS CONTROL	NHS	MILEPOINT	MILEPOINT DESCRIPTION	MARKED LANES	SURFACE WIDTH/TYPE*	AADT
STATE SECONDARY	R URB MINOR ART	CURBED	NONE	NOT NHS	01.810 CO2976	MAIDEN CHOICE LA	4	48I	23,825
					01.820	SPEED LIMIT 30 MPH			
		UNPROTECTED			01.890 CO6635	PIGEON CT			
					01.940		3	42I	21,425
					01.940 CO2982	ELMRIDGE AVE			
					01.980 CO2983	COLLEGE AVE			
					02.010		3	39I	
					02.010 CO2984	ALAN DR			
		NONE (UNDIV)			02.050	ENT TO OUR LADY OF VICTORY CHURCH			
					02.090		2	48I	
					02.210 CO2984	ALAN DR			
					02.210 CO2985	DORCHESTER RD			
					02.260 CO2995	ST CHARLES AVE			
					02.320 CO2992	BEECHFIELD AVE			
					02.320 CO2987	KENSINGTON RD			
					02.430 CO3000	LEEDS AVE			
					02.470	BALTO CITY LINE			

ROUTE NUMBER: MD439
INVENTORY DIRECTION: EAST
ROUTE NAME: OLD YORK RD

STATE SYSTEM	FUNCTIONAL CLASS	MEDIAN TYPE	ACCESS CONTROL	NHS	MILEPOINT	MILEPOINT DESCRIPTION	MARKED LANES	SURFACE WIDTH/TYPE*	AADT
STATE SECONDARY	R RUR MAJ COLL	CURBED	NONE	NOT NHS	00.000		2	34I	6,625
					00.000 MD 45	YORK RD			
					00.000	STOP SIGN			
					00.025	SPUR TO MD 45			
					00.025	SPUR FR MD 45			
		NONE (UNDIV)			00.030		2	24I	
					00.110 RP 83- 6	RAMP 6 FR MD 439 EB TO IS 83 SB			
					00.120 RP 83- 7	RAMP 7 FR MD 439 WB TO RAMP 6 (TO IS 83)			
					00.130 RP 83- 5	RAMP 5 FR IS 83 SB TO MD 439 EB			
					00.215		2	24J	
					00.215	BEGIN BRIDGE			
					00.234	STRUC #3208			
					00.240 IS 83	HARRISBURG EXPWY			
					00.240	EXIT #36			

*A,B = UNIMPROVED; C = GRADED & DRAINED; D,E = SOIL, GRAVEL, STONE; F,G = LOW TYPE BITUMINOUS
H,I = HIGH TYPE BITUMINOUS; J = CONCRETE; K = BRICK; L = BLOCK

STATE HIGHWAY LOCATION REFERENCE

COUNTY: BALTIMORE
DISTRICT: 4
DATE: 12/31/02

ROUTE NUMBER: MD439 CONTINUED
INVENTORY DIRECTION: EAST
ROUTE NAME: OLD YORK RD

STATE SYSTEM	FUNCTIONAL CLASS	MEDIAN TYPE	ACCESS CONTROL	NHS	MILEPOINT	MILEPOINT DESCRIPTION	MARKED LANES	SURFACE WIDTH/TYPE*	AADT
STATE SECONDARY	R RUR MAJ COLL	NONE (UNDIV)	NONE	NOT NHS	00.260		2	24I	6,625
					00.260	END BRIDGE			
					00.330	RP 83- 1 RAMP 1 FR IS 83 NB TO MD 439 WB			
					00.330	ENT TO PARK & RIDE			
					00.360	RP 83- 3 RAMP 3 FR MD 439 EB TO RAMP 2 (TO IS 83)			
					00.410	RP 83- 2 RAMP 2 FR MD 439 WB TO IS 83 NB			
					00.440		2	22I	
					00.520	SPEED LIMIT 50 MPH			
					00.690		2	22H	
					00.870	CO117 LENTZ RD			
					00.910	CO 85 SAMPSON RD			
					01.370	CO111 BOND RD			
					02.280	CO110 GIBSON RD			
					02.420	CO102 JORDAN SAW MILL RD			
					02.570	CO6190 JORDAN MILL CT			
					02.830		2	24I	
					03.020				4,275
					03.020	CO108 WEST LIBERTY RD			
					03.080		2	26I	
					03.470	CO101 ENSOR RD			
					04.060		2	24I	
					04.190	CO106 OPENSHAW RD			
					04.220	CO 96 GRAYSTONE RD			
					04.610	CO104 BURKE RD			
					04.850	CO6313 TRUNK RD			
					04.990	CO6314 TWIG CT			
					05.310	CO105 KIRKWOOD SHOP RD			
					05.560	CO 99 GARRETT RD			
					05.560	CO6452 JOLLY ACRES RD			
					05.970	HARFORD CO/L			

ROUTE NUMBER: MD542
INVENTORY DIRECTION: NORTH
ROUTE NAME: LOCH RAVEN BLVD

STATE SYSTEM	FUNCTIONAL CLASS	MEDIAN TYPE	ACCESS CONTROL	NHS	MILEPOINT	MILEPOINT DESCRIPTION	MARKED LANES	SURFACE WIDTH/TYPE*	AADT
STATE SECONDARY	R URB OPA	CURBED	NONE	NOT NHS	00.000		4	48I	27,825

*A,B = UNIMPROVED; C = GRADED & DRAINED; D,E = SOIL, GRAVEL, STONE; F,G = LOW TYPE BITUMINOUS
H,I = HIGH TYPE BITUMINOUS; J = CONCRETE; K = BRICK; L = BLOCK

STATE HIGHWAY ADMINISTRATION OF MARYLAND
HIGHWAY INFORMATION SERVICES DIVISION
DATA SUPPORT GROUP

STATE HIGHWAY LOCATION REFERENCE

COUNTY: BALTIMORE
DISTRICT: 4
DATE: 12/31/02

ROUTE NUMBER: MD542 CONTINUED
INVENTORY DIRECTION: NORTH
ROUTE NAME: LOCH RAVEN BLVD

STATE SYSTEM	FUNCTIONAL CLASS	MEDIAN TYPE	ACCESS CONTROL	NHS	MILEPOINT	MILEPOINT DESCRIPTION	MARKED LANES	SURFACE WIDTH/TYPE*	AADT
STATE SECONDARY	R URB OPA	CURBED	NONE	NOT NHS	00.000	BALTO CITY LINE	4	48I	27,825
					00.020 CO3396	LOCH HILL RD			
					00.050		5	60I	
					00.110		4	48I	
					00.180 CO1300	REGESTER AVE			
					00.200	SPUR TO REGESTER AVE			
					00.230	SPUR TO HILLEN RD			
					00.240		5	58I	35,925
					00.240 CO3398	HILLEN RD			
					00.260	SPUR FR HILLEN RD			
					00.320 CO3393	SHEFFORD RD			
					00.410 CO3385	GLENDALE RD			
					00.410 CO3400	DEANWOOD RD			
					00.560 CO3399	SAYWARD AVE			
					00.600	SPEED LIMIT 40 MPH			
					00.730		6	68I	
					00.730 CO3333	GOUCHER BLVD			
					00.770	SPUR TO GOUCHER BLVD			
					00.960	SPUR TO TAYLOR AVE			
					00.960	SPUR FR TAYLOR AVE			
					00.980		4	48I	17,875
					00.980 CO3481	TAYLOR AVE			
					00.980	TRAFFIC SIGNAL			
					00.990	SPUR FR TAYLOR AVE			
					00.990	SPUR TO TAYLOR AVE			
					01.110	ALLEY			
					01.260 CO3472	GLEN KEITH BLVD			
					01.260	CROSSOVER			
					01.260	TRAFFIC SIGNAL			
					01.390 CO3467	LOCH NESS RD			
					01.390	CROSSOVER			
					01.530 CO3465	ABERDEEN RD			
					01.530	CROSSOVER			
					01.670 CO3480	THETFORD RD			
					01.730 CO3460	EDGEWOOD RD			
					01.750				20,075
					01.750 CO3482	PUTTY HILL AVE			

*A,B = UNIMPROVED; C = GRADED & DRAINED; D,E = SOIL, GRAVEL, STONE; F,G = LOW TYPE BITUMINOUS
H,I = HIGH TYPE BITUMINOUS; J = CONCRETE; K = BRICK; L = BLOCK

STATE HIGHWAY LOCATION REFERENCE

COUNTY: BALTIMORE
DISTRICT: 4
DATE: 12/31/02

ROUTE NUMBER: MD542 CONTINUED
INVENTORY DIRECTION: NORTH
ROUTE NAME: LOCH RAVEN BLVD

STATE SYSTEM	FUNCTIONAL CLASS	MEDIAN TYPE	ACCESS CONTROL	NHS	MILEPOINT	MILEPOINT DESCRIPTION	MARKED LANES	SURFACE WIDTH/TYPE*	AADT
STATE SECONDARY	R URB OPA	CURBED	NONE	NOT NHS	01.750	TRAFFIC SIGNAL	4	48I	20,075
					01.770	SPUR FR PUTTY HILL AVE			
					01.790 CO3483	MYAMBY RD			
					01.880 CO3485	JOAN AVE			
					01.880 CO3484	MUSSULA RD			
					01.880	TRAFFIC SIGNAL			
					01.880	CROSSOVER			
					01.920 CO3490	AMUSKAI RD			
					01.946	LOCH RAVEN BAPTIST CHURCH			
					01.970 CO3487	NATURO RD			
					02.030 CO3500	WHITE OAK AVE			
					02.080 CO3488	YAKONA RD			
					02.080	CROSSOVER			
					02.170	SPUR FR JOPPA RD			
					02.180		4	48J	36,625
					02.180 CO1400	JOPPA RD			
					02.180	TRAFFIC SIGNAL			
					02.200	SPUR FR JOPPA RD			
					02.240 OP572	LOCH BEND DR			
					02.280		5	60J	
					02.360 RP695- 4	RAMP 4 FR MD 542 NB TO IS 695 EB			
					02.420 RP695- 5	RAMP 5 FR IS 695 EB TO MD 542 SB			
					02.440		4	48J	
					02.500 IS695	BALTO BELTWAY			
					02.500	STRUC #3165			
					02.500	EXIT #29B			
					02.550	SPUR TO CROMWELL BRIDGE RD			
					02.620 CO3353	CROMWELL BRIDGE RD			
					02.620 RP695- 1	RAMP 1 FR MD 542 TO IS 695 WB (AHEAD)			
					02.620 RP695- 7	RAMP 7 FR IS 695 WB TO MD 542 (AHEAD)			

ROUTE NUMBER: MD562
INVENTORY DIRECTION: NORTH
ROUTE NAME: OLD YORK RD

STATE SYSTEM	FUNCTIONAL CLASS	MEDIAN TYPE	ACCESS CONTROL	NHS	MILEPOINT	MILEPOINT DESCRIPTION	MARKED LANES	SURFACE WIDTH/TYPE*	AADT
STATE SECONDARY	R RUR MAJ COLL	NONE (UNDIV)	NONE	NOT NHS	00.000		2	22I	1,750

*A,B = UNIMPROVED; C = GRADED & DRAINED; D,E = SOIL, GRAVEL, STONE; F,G = LOW TYPE BITUMINOUS
H,I = HIGH TYPE BITUMINOUS; J = CONCRETE; K = BRICK; L = BLOCK

STATE HIGHWAY LOCATION REFERENCE

COUNTY: BALTIMORE
DISTRICT: 4
DATE: 12/31/02

ROUTE NUMBER: MD562 CONTINUED
INVENTORY DIRECTION: NORTH
ROUTE NAME: OLD YORK RD

STATE SYSTEM	FUNCTIONAL CLASS	MEDIAN TYPE	ACCESS CONTROL	NHS	MILEPOINT	MILEPOINT DESCRIPTION	MARKED LANES	SURFACE WIDTH/TYPE*	AADT
STATE SECONDARY	R RUR MAJ COLL	NONE (UNDIV)	NONE	NOT NHS	00.000 CO251	OLD YORK RD (BACK)	2	22I	1,750
					00.000 CO233	MARKOE RD			
					00.450 CO253	HOUCKS MILL RD			
					00.650 CO252	OLD YORK RD			
					01.390 MD138	SHEPPERD RD/TROYER RD			

ROUTE NUMBER: MD587
INVENTORY DIRECTION: NORTH
ROUTE NAME: WILSON POINT RD

STATE SYSTEM	FUNCTIONAL CLASS	MEDIAN TYPE	ACCESS CONTROL	NHS	MILEPOINT	MILEPOINT DESCRIPTION	MARKED LANES	SURFACE WIDTH/TYPE*	AADT
STATE SECONDARY	R URB COLL	CURBED	NONE	NOT NHS	00.000		3	48I	6,125
					00.000 CO6795	WILSON POINT RD (BACK)			
					00.000 CO4698	DOGWOOD DR			
					00.000	STRAWBERRY POINT RD			
					00.100	SPEED LIMIT 35 MPH			
					00.150 CO4703	CYPRESS DR			
					00.240 CO4704	BEECH DR			
					00.310 CO4706	ALDER DR			
		UNPROTECTED			00.550		4	48I	
		CURBED			00.690 CO6215	DARK HEAD COVE RD			
					01.010				
					01.010	CHESAPEAKE PARK PLAZA			
					01.120	SPURS FR MD 150			
					01.120	SPURS TO MD 150			
					01.140 MD150	EASTERN BLVD			

ROUTE NUMBER: MD588
INVENTORY DIRECTION: NORTH
ROUTE NAME: GOLDEN RING RD

STATE SYSTEM	FUNCTIONAL CLASS	MEDIAN TYPE	ACCESS CONTROL	NHS	MILEPOINT	MILEPOINT DESCRIPTION	MARKED LANES	SURFACE WIDTH/TYPE*	AADT
STATE SECONDARY	R URB MINOR ART	NONE (UNDIV)	NONE	NOT NHS	00.000		2	24I	11,825
					00.000 CO4453	GOLDEN RING RD (BACK)			
					00.000 MD 7	PHILADELPHIA RD			
					00.170 CO4373	KERN AVE			
					00.230 OP4375	AKRON RD			

*A,B = UNIMPROVED; C = GRADED & DRAINED; D,E = SOIL, GRAVEL, STONE; F,G = LOW TYPE BITUMINOUS
H,I = HIGH TYPE BITUMINOUS; J = CONCRETE; K = BRICK; L = BLOCK

STATE HIGHWAY ADMINISTRATION OF MARYLAND
HIGHWAY INFORMATION SERVICES DIVISION
DATA SUPPORT GROUP

STATE HIGHWAY LOCATION REFERENCE

COUNTY: BALTIMORE
DISTRICT: 4
DATE: 12/31/02

ROUTE NUMBER: MD588 CONTINUED
INVENTORY DIRECTION: NORTH
ROUTE NAME: GOLDEN RING RD

STATE SYSTEM	FUNCTIONAL CLASS	MEDIAN TYPE	ACCESS CONTROL	NHS	MILEPOINT	MILEPOINT DESCRIPTION	MARKED LANES	SURFACE WIDTH/TYPE*	AADT
STATE SECONDARY	R URB MINOR ART	NONE (UNDIV)	NONE	NOT NHS	00.230 CO4375	AKRON RD	2	24I	11,825
					00.270 CO4371	DELEGGE RD			
					00.290 CO4376	BASSETT RD			
					00.300	SPEED LIMIT 30 MPH			
					00.310 CO7776	WILENOAK CT			
					00.360 CO4379	COCO RD			
					00.440 CO4378	DAYTONA RD			
					00.550		3	30I	
					00.580		2	40I	
NAME: KENWOOD AVE					00.580 CO4372	KENWOOD AVE			
					00.580 CO4357	GOLDEN RING RD			
					00.690		2	36I	
					00.690 CO4394	WEYBURN RD			
					00.780		2	24I	
					00.780 CO4371	DELEGGE RD			
					00.780 CO4359	HAZELWOOD AVE			
					00.870 CO4366	SHADY SPRING AVE			
					00.900	SPUR FR SHADY SPRING AVE			
					01.170	BEGIN BRIDGE			
					01.190 IS 95	J F K MEMORIAL HWY			
					01.190	STRUC #B X631			
					01.210	END BRIDGE			
					01.360 CO4271	NORTH AVE			
					01.640 CO4273	EAST AVE			
					01.730 CO4272	EAST AVE			
					01.750		2	42I	
					01.780 CO4275	CLIFFWOOD RD			
					01.830		2	36I	8,225
					01.830 CO4457	LILLIAN HOLT DR			
					01.880 CO4277	MC CORMICK AVE			
					01.900 CO4267	TRUMPS MILL RD			
					01.920 CO4261	BROOKWOOD AVE			
					01.940	END STATE MAINTENANCE			
					01.940 CO4280	KENWOOD AVE (AHEAD)			

*A,B = UNIMPROVED; C = GRADED & DRAINED; D,E = SOIL, GRAVEL, STONE; F,G = LOW TYPE BITUMINOUS
H,I = HIGH TYPE BITUMINOUS; J = CONCRETE; K = BRICK; L = BLOCK

STATE HIGHWAY ADMINISTRATION OF MARYLAND
HIGHWAY INFORMATION SERVICES DIVISION
DATA SUPPORT GROUP

STATE HIGHWAY LOCATION REFERENCE

COUNTY: BALTIMORE
DISTRICT: 4
DATE: 12/31/02

ROUTE NUMBER: MD648E

INVENTORY DIRECTION: NORTH

ROUTE NAME: OLD ANNAPOLIS RD

STATE SYSTEM	FUNCTIONAL CLASS	MEDIAN TYPE	ACCESS CONTROL	NHS	MILEPOINT	MILEPOINT DESCRIPTION	MARKED LANES	SURFACE WIDTH/TYPE*	AADT
STATE SECONDARY	R URB MINOR ART	NONE (UNDIV)	NONE	NOT NHS	00.000		2	24I	12,325
					00.000	ANNE ARUNDEL CO/L			
					00.000	STRUC #2056 PATAPSCO RIVER			
					00.040	END BRIDGE			
					00.100	CO3326 MANOFF RD			
					00.110	SPEED LIMIT 40 MPH			
					00.150		2	40I	
					00.150	CO3325 HOFFMAN AVE			
					00.360	SPEED LIMIT 30 MPH			
					00.380	IS895 HARBOR TUNNEL THRUWAY			
					00.380	STRUC #BY051			
					00.450	CO3298 YARNALL RD			
					00.480	CO3324 DELAWARE AVE			
					00.540	CO3323 NEW YORK AVE			
					00.600	CO3322 OHIO AVE			
					00.660	CO3300 VIRGINIA AVE			
					00.720	CO3321 ILLINOIS AVE			
					00.780	CO3320 GEORGIA AVE			
					00.840	CO3319 VERMONT AVE			
					00.900		2	36I	
					00.900	CO3318 FLORIDA AVE			
					00.950	CO3304 MAPLE RD			
		UNPROTECTED			00.960		2	28I	
					00.960	CO3317 MICHIGAN AVE			
					01.030	CO3316 PENNSYLVANIA AVE			
					01.070	CO3290 PARK DR			
					01.090	CO3314 ALABAMA AVE			
					01.150	CO3313 TENNESSEE AVE			
					01.200	CO3305 LOUISIANA AVE			
					01.209	CO3292 ALDERWOOD RD			
					01.290	CO3289 OAK GROVE AVE			
					01.370				11,475
					01.370	CO3281 DAISY AVE			
					01.370	CO3288 ROSE AVE			
					01.440	CO3284 VIOLET AVE			
					01.440	CO3283 ARBUTUS AVE			
					01.500	BALTO CITY LINE			

*A,B = UNIMPROVED; C = GRADED & DRAINED; D,E = SOIL, GRAVEL, STONE; F,G = LOW TYPE BITUMINOUS
H,I = HIGH TYPE BITUMINOUS; J = CONCRETE; K = BRICK; L = BLOCK

STATE HIGHWAY ADMINISTRATION OF MARYLAND
HIGHWAY INFORMATION SERVICES DIVISION
DATA SUPPORT GROUP

STATE HIGHWAY LOCATION REFERENCE

COUNTY: BALTIMORE

DISTRICT: 4

DATE: 12/31/02

ROUTE NUMBER: IS695

INVENTORY DIRECTION: NORTH

ROUTE NAME: BALTO BELTWAY

STATE SYSTEM	FUNCTIONAL CLASS	MEDIAN TYPE	ACCESS CONTROL	NHS	MILEPOINT	MILEPOINT DESCRIPTION	MARKED LANES	SURFACE WIDTH/TYPE*	AADT
STATE PRIMARY	R URB INTERSTATE	POSITIVE BARRIER	FULL	NHS	00.000		6	72I	131,450
					00.000	ANNE ARUNDEL CO/L			
					00.000	STRUC #2001 PATAPSCO RIVER			
					00.130	END BRIDGE			
					00.160	RP695- 5 RAMP 5 FR IS 695 SB TO IS 895 EB			
					00.180	SPEED LIMIT 55 MPH			
					00.210				127,079
					00.210	IS895 HARBOR TUNNEL THRUWAY			
					00.210	STRUC #BY037			
					00.210	EXIT #8A			
					00.210	RP695- 5 RAMP 5 FR IS 695 SB TO IS 895 EB			
					00.290	RP695- 6 RAMP 6 FR HOLLINS FERRY RD TO IS 695 SB			
					00.310	RP695- 2 RAMP 2 FR IS 895 WB TO IS 695 NB			
					00.380	RP695- 5 RAMP 5 FR IS 695 SB TO HOLLINS FERRY RD			
					00.440	CO3239 HOLLINS FERRY RD			
					00.440	STRUC #3110			
					00.440	EXIT #9			
					00.500	RP695- 1 RAMP 1 FR IS 695 NB TO HOLLINS FERRY RD			
					00.560	RP695- 2 RAMP 2 FR HOLLINS FERRY RD TO IS 695 NB			
					00.590	ATR STATION #0077			
					00.640	R/R #CSX 140 874 N			
					00.640	STRUC #3111			
					00.950	RP695- 2 RAMP 2 FR IS 695 WB TO US 1AL			
					00.990	RP695- 4 RAMP 4 FR US 1AL NB TO IS 695 EB			
					01.080		7	84I	
					01.080	RP695- 1 RAMP 1 FR US 1AL NB TO IS 695 WB			
					01.130				130,150
					01.130	US 1AL WASHINGTON BLVD			
					01.130	STRUC #3112			
					01.130	EXIT #10			
					01.130	VARIABLE MESSAGE SIGN #403 (SB/L)			
					01.330		6	72I	
					01.330	RP 95- 4 RAMP 4 FR IS 95 NB TO IS 695 EB			
					01.420	RP 95- 2 RAMP 2 FR IS 695 WB TO IS 95 NB			
					01.440		5	60I	
					01.530	RP 95- 3 RAMP 3 FR IS 695 EB TO RAMP 2 (TO IS 95)			

*A,B = UNIMPROVED; C = GRADED & DRAINED; D,E = SOIL, GRAVEL, STONE; F,G = LOW TYPE BITUMINOUS
H,I = HIGH TYPE BITUMINOUS; J = CONCRETE; K = BRICK; L = BLOCK

STATE HIGHWAY ADMINISTRATION OF MARYLAND
HIGHWAY INFORMATION SERVICES DIVISION
DATA SUPPORT GROUP

STATE HIGHWAY LOCATION REFERENCE

COUNTY: BALTIMORE
DISTRICT: 4
DATE: 12/31/02

ROUTE NUMBER: IS695 CONTINUED
INVENTORY DIRECTION: NORTH
ROUTE NAME: BALTO BELTWAY

STATE SYSTEM	FUNCTIONAL CLASS	MEDIAN TYPE	ACCESS CONTROL	NHS	MILEPOINT	MILEPOINT DESCRIPTION	MARKED LANES	SURFACE WIDTH/TYPER*	AADT
STATE PRIMARY	R URB INTERSTATE	POSITIVE BARRIER	FULL	NHS	01.530	STRUC #3195	5	60I	130,150
					01.590 IS 95	NO NAME			
					01.590	STRUC #3202			
					01.590	EXIT #11			
					01.700 RP 95- 5	RAMP 5 FR IS 95SB TO RAMP 4 (TO IS 695)			
					01.700	STRUC #3201			
					01.720				149,950
					01.720	IS 95 (SB/L)			
					01.720	STRUC #3199			
					01.780 RP 95- 7	RAMP 7 FR IS 695 WB TO IS 95 SB			
					02.090 RP 95- 8	RAMP 8 FR IS 95 SB TO IS 695 WB			
					02.160 RP 95- 6	RAMP 6 FR IS 695 EB TO IS 95 SB			
					02.170	BEGIN BRIDGE			
					02.180 CO3022	BENSON AVE			
					02.180	STRUC #3113			
					02.190	END BRIDGE			
					02.310		6	72I	
					02.310	BEGIN BRIDGE			
					02.330	R/R #ATK 529 618 D			
					02.360				165,050
					02.360 US 1	SOUTHWESTERN BLVD			
					02.360	STRUC #3114			
					02.360	EXIT #12A			
					02.400 CO3000	LEEDS AVE			
					02.430		7	84I	
					02.430 RP695- 6	RAMP 6 FR IS 695 EB TO US 1 SB			
					02.430	END BRIDGE			
					02.580 RP695- 8	RAMP 8 FR LEEDS AVE TO IS 695 WB			
					02.790 CO3004	WESTLAND BLVD			
					02.790	STRUC #3118			
					03.150 RP695- 6	RAMP 6 FR MD 372 EB TO IS 695 EB			
					03.170 RP695- 4	RAMP 4 FR IS 695 WB TO MD 372			
					03.280 RP695- 5	RAMP 5 FR IS 695 EB TO MD 372 WB			
					03.300	BEGIN BRIDGE			
					03.320				176,900
					03.320 MD372	WILKENS AVE			
					03.320	STRUC #3119			

*A,B = UNIMPROVED; C = GRADED & DRAINED; D,E = SOIL,GRAVEL,STONE; F,G = LOW TYPE BITUMINOUS
H,I = HIGH TYPE BITUMINOUS; J = CONCRETE; K= BRICK; L = BLOCK

STATE HIGHWAY ADMINISTRATION OF MARYLAND
HIGHWAY INFORMATION SERVICES DIVISION
DATA SUPPORT GROUP

STATE HIGHWAY LOCATION REFERENCE

COUNTY: BALTIMORE

DISTRICT: 4

DATE: 12/31/02

ROUTE NUMBER: IS695 CONTINUED

INVENTORY DIRECTION: NORTH

ROUTE NAME: BALTO BELTWAY

STATE SYSTEM	FUNCTIONAL CLASS	MEDIAN TYPE	ACCESS CONTROL	NHS	MILEPOINT	MILEPOINT DESCRIPTION	MARKED LANES	SURFACE WIDTH/TYPE*	AADT
STATE PRIMARY	R	URB INTERSTATE	FULL	NHS	03.320	EXIT #12B	7	84I	176,900
					03.340	END BRIDGE			
					03.360	RP695- 1 RAMP 1 FR IS 695 WB TO MD 372 WB			
					03.500	RP695- 2 RAMP 2 FR MD 372 TO IS 695 WB			
					04.060	VARIABLE MESSAGE SIGN #401 (SB/L)			
					04.380	RP695- 4 RAMP 4 FR IS 695 NB TO MD 144 WB			
					04.380	RP695- 6 RAMP 6 FR MD 144 EB TO IS 695 SB			
					04.560				176,007
					04.560	MD144 FREDERICK RD			
					04.560	STRUC #3121			
					04.560	EXIT #13			
					04.680	RP695- 2 RAMP 2 FR MD 144 TO IS 695 NB			
					04.710	RP695- 8 RAMP 8 FR IS 695 SB TO MD 144 WB			
					04.860	RP695- 4 RAMP 4 FR IS 695 NB TO EDMONDSON AVE			
					05.030	BEGIN BRIDGE			
					05.040	CO2600 EDMONDSON AVE			
					05.040	STRUC #3122			
					05.040	EXIT #14			
					05.060	END BRIDGE			
					05.080	RP695- 7 RAMP 7 FR EDMONDSON AVE TO IS 695 SB			
					05.190	RP695- 8 RAMP 8 FR IS 695 SB TO EDMONDSON AVE			
					05.210	RP695- 2 RAMP 2 FR EDMONDSON AVE TO IS 695 NB			
					05.280	ATR STATION #0032 (CHART)			
					05.300	CO2621 INGLESIDE AVE			
					05.300	STRUC #3123			
					05.620	RP695- 4 RAMP 4 FR IS 695 WB TO US 40 EB			
					05.620	RP695- 6 RAMP 6 FR US 40 EB TO IS 695 EB			
					05.730	RP695- 3 RAMP 3 FR US 40 EB TO IS 695 WB			
					05.740	RP695- 5 RAMP 5 FR IS 695 EB TO US 40 EB			
					05.790				168,350
					05.790	US 40 BALTO NATIONAL PIKE			
					05.790	STRUC #3124			
					05.790	EXIT #15			
					05.840	RP695- 7 RAMP 7 FR US 40 WB TO IS 695 EB			
					05.840	RP695- 1 RAMP 1 FR IS 695 WB TO US 40 WB			
					05.970	RP695- 8 RAMP 8 FR IS 695 EB TO US 40 WB			
					06.010	RP695- 2 RAMP 2 FR US 40 WB TO IS 695 WB			

*A,B = UNIMPROVED; C = GRADED & DRAINED; D,E = SOIL, GRAVEL, STONE; F,G = LOW TYPE BITUMINOUS
H,I = HIGH TYPE BITUMINOUS; J = CONCRETE; K = BRICK; L = BLOCK

STATE HIGHWAY ADMINISTRATION OF MARYLAND
HIGHWAY INFORMATION SERVICES DIVISION
DATA SUPPORT GROUP

STATE HIGHWAY LOCATION REFERENCE

COUNTY: BALTIMORE

DISTRICT: 4

DATE: 12/31/02

ROUTE NUMBER: IS695 CONTINUED

INVENTORY DIRECTION: NORTH

ROUTE NAME: BALTO BELTWAY

STATE SYSTEM	FUNCTIONAL CLASS	MEDIAN TYPE	ACCESS CONTROL	NHS	MILEPOINT	MILEPOINT DESCRIPTION	MARKED LANES	SURFACE WIDTH/TYPE*	AADT
STATE PRIMARY	R URB INTERSTATE	POSITIVE BARRIER	FULL	NHS	06.290		6	72I	168,350
					06.600	CO2500 CROSBY RD			
					06.600	STRUC #3125			
					06.780	RP 70- 4 RAMP 4 FR IS 695 NB TO IS 70 EB			
					06.790	STRUC #3126 DEAD RUN			
					06.800	RP 70- 6 RAMP 6 FR IS 70 EB TO IS 695 SB			
					07.130	STRUC #3130			
					07.200				172,475
					07.200	IS 70 NO NAME			
					07.200	STRUC #3127			
					07.200	RP 70- 1 RAMP 1 FR IS 695 NB TO RAMP 8 (TO IS 70)			
					07.200	RP 70- 5 RAMP 5 FR IS 695 SB TO RAMP 4 (TO IS 70)			
					07.200	STRUC #3128			
					07.200	RP 70- 3 RAMP 3 FR RAMP 6 (FR IS 70) TO IS 695 NB			
					07.200	RP 70- 7 RAMP 7 FR RAMP 2 (FR IS 70) TO IS 695 SB			
					07.200	STRUC #3129			
					07.200	EXIT #16			
					07.260	RP695- 4 RAMP 4 FR IS 695 NB TO MD 122 EB			
					07.300	RP695- 6 RAMP 6 FR MD 122 EB TO IS 695 SB			
					07.590	RP 70- 8 RAMP 8 FR IS 695 SB TO IS 70 WB			
					07.620	RP 70- 2 RAMP 2 FR IS 70 WB TO IS 695 NB			
					07.650	BEGIN BRIDGE			
					07.660				219,350
					07.660	MD122 SECURITY BLVD			
					07.660	STRUC #3134			
					07.660	EXIT #17			
					07.670	END BRIDGE			
					07.700		7	84I	
					07.890	RP695- 2 RAMP 2 FR MD 122 WB TO IS 695 NB			
					07.890	RP695- 8 RAMP 8 FR IS 695 SB TO MD 122 WB			
					07.970		8	96I	
					08.020	STRUC #3136 DEAD RUN			
					08.310	BEGIN BRIDGE			
					08.320	CO2356 DOGWOOD RD			
					08.320	STRUC #3137			
					08.330	END BRIDGE			
					08.450	VARIABLE MESSAGE SIGN #405			

*A,B = UNIMPROVED; C = GRADED & DRAINED; D,E = SOIL, GRAVEL, STONE; F,G = LOW TYPE BITUMINOUS
H,I = HIGH TYPE BITUMINOUS; J = CONCRETE; K = BRICK; L = BLOCK

STATE HIGHWAY ADMINISTRATION OF MARYLAND
HIGHWAY INFORMATION SERVICES DIVISION
DATA SUPPORT GROUP

STATE HIGHWAY LOCATION REFERENCE

COUNTY: BALTIMORE

DISTRICT: 4

DATE: 12/31/02

ROUTE NUMBER: IS695 CONTINUED

INVENTORY DIRECTION: NORTH

ROUTE NAME: BALTO BELTWAY

STATE SYSTEM	FUNCTIONAL CLASS	MEDIAN TYPE	ACCESS CONTROL	NHS	MILEPOINT	MILEPOINT DESCRIPTION	MARKED LANES	SURFACE WIDTH/TYPE*	AADT
STATE PRIMARY	R	URB INTERSTATE	FULL	NHS	09.090 CO1900	WINDSOR MILL RD	8	96I	219,350
					09.090	STRUC #3138			
					09.110	VARIABLE MESSAGE SIGN #407			
					09.940 RP695- 6	RAMP 6 FR MD 26 EB TO IS 695 SB			
					09.990 RP695- 4	RAMP 4 FR IS 695 NB TO MD 26 EB			
					10.160 RP695- 3	RAMP 3 FR MD 26 EB TO IS 695 NB			
					10.160 RP695- 5	RAMP 5 FR IS 695 SB TO MD 26 EB			
					10.200				173,529
					10.200 MD 26	LIBERTY RD			
					10.200	STRUC #3139			
					10.200	EXIT #18			
					10.250 RP695- 1	RAMP 1 FR IS 695 NB TO MD 26 WB			
					10.280 RP695- 7	RAMP 7 FR MD 26 WB TO IS 695 SB			
					10.430 RP695- 8	RAMP 8 FR IS 695 SB TO MD 26 WB			
					10.510 RP695- 2	RAMP 2 FR MD 26 WB TO IS 695 NB			
					10.880		7	84I	
					10.940 CO1800	MILFORD MILL RD			
					10.940	STRUC #3140			
					10.970	ATR STATION #0078			
					11.250	STRUC #3141			
					11.360 RP695- 6	RAMP 6 FR IS 795 EB TO IS 695 SB			
					11.400		6	72I	
					11.490 RP695- 1	RAMP 1 FR IS 695 NB TO IS 795 WB			
					11.620 CO1700	OLD COURT RD			
					11.620	STRUC #3142			
					11.830	BEGIN BRIDGE			
					11.850	STRUC #3143 BALTO METRO			
					11.880	END BRIDGE			
					11.890 RP695- 3	RAMP 3 FR IS 795 EB TO IS 695 NB			
					11.890	IS 795 (SB/L)			
					11.890	STRUC #3308			
					12.000		7	84I	182,750
					12.000 IS795	NORTHWEST EXPRESSWAY			
					12.000	STRUC #3310			
					12.000 RP695- 1	RAMP 1 FR IS 695 NB TO IS 795 WB			
					12.000	EXIT #19			
					12.120	STRUC #3144 GWYNNS FALLS			

*A,B = UNIMPROVED; C = GRADED & DRAINED; D,E = SOIL,GRAVEL,STONE; F,G = LOW TYPE BITUMINOUS
H,I = HIGH TYPE BITUMINOUS; J = CONCRETE; K= BRICK; L = BLOCK

STATE HIGHWAY ADMINISTRATION OF MARYLAND
HIGHWAY INFORMATION SERVICES DIVISION
DATA SUPPORT GROUP

STATE HIGHWAY LOCATION REFERENCE

COUNTY: BALTIMORE

DISTRICT: 4

DATE: 12/31/02

ROUTE NUMBER: IS695 CONTINUED

INVENTORY DIRECTION: NORTH

ROUTE NAME: BALTO BELTWAY

STATE SYSTEM	FUNCTIONAL CLASS	MEDIAN TYPE	ACCESS CONTROL	NHS	MILEPOINT	MILEPOINT DESCRIPTION	MARKED LANES	SURFACE WIDTH/TYPE*	AADT
STATE PRIMARY	R	URB INTERSTATE	FULL	NHS	12.180	R/R #CSX 831 653 V	7	84I	182,750
					12.180	STRUC #3145			
					12.220	RP695- 8 RAMP 8 FR IS 695 SB TO IS 795 WB			
					12.320		8	96I	
					12.320	RP695- 3 RAMP 3 FR IS 795 EB TO IS 695 NB			
					12.700	RP695- 6 RAMP 6 FR IS 695 EB TO MD 140 SB			
					12.770	RP695- 8 RAMP 8 FR MD 140 SB TO IS 695 WB			
					12.970				189,050
					12.970	MD140 REISTERSTOWN RD			
					12.970	STRUC #3146			
					12.970	EXIT #20			
					13.120	RP695- 4 RAMP 4 FR MD 140 NB TO IS 695 EB			
					13.140	RP695- 2 RAMP 2 FR IS 695 WB TO MD 140 NB			
					13.480	RP695- 6 RAMP 6 FR IS 695 EB TO MD 129 SB			
					13.490	RP695- 8 RAMP 8 FR MD 129 SB TO IS 695 WB			
					13.710				170,975
					13.710	MD129 PARK HEIGHTS AVE			
					13.710	STRUC #3147			
					13.710	EXIT #21			
					13.930	TRAVEL ADVISORY SIGN			
					14.010	VARIABLE MESSAGE SIGN #408			
					14.200				188,875
					14.200	CO1600 STEVENSON RD			
					14.200	STRUC #3148			
					14.200	EXIT #21			
					14.490	RP695- 4 RAMP 4 FR STEVENSON RD NB TO IS 695 EB			
					14.500	RP695- 2 RAMP 2 FR IS 695 EB TO STEVENSON RD NB			
					15.310	RP695- 8 RAMP 8 FR GREENSPRING AVE TO IS 695 SB			
					15.560	RP695- 7 RAMP 7 FR IS 695 SB TO GREENSPRING AVE			
					15.600	BEGIN BRIDGE			
					15.610				178,275
					15.610	CO722 GREENSPRING AVE			
					15.610	STRUC #3149			
					15.610	EXIT #22			
					15.630	END BRIDGE			
					15.690	RP695- 3 RAMP 3 FR IS 695 NB TO GREENSPRING AVE			
					15.830	RP695- 4 RAMP 4 FR GREENSPRING AVE TO IS 695 NB			

*A,B = UNIMPROVED; C = GRADED & DRAINED; D,E = SOIL,GRAVEL,STONE; F,G = LOW TYPE BITUMINOUS
H,I = HIGH TYPE BITUMINOUS; J = CONCRETE; K= BRICK; L = BLOCK

STATE HIGHWAY ADMINISTRATION OF MARYLAND
HIGHWAY INFORMATION SERVICES DIVISION
DATA SUPPORT GROUP

STATE HIGHWAY LOCATION REFERENCE

COUNTY: BALTIMORE
DISTRICT: 4
DATE: 12/31/02

ROUTE NUMBER: IS695 CONTINUED
INVENTORY DIRECTION: NORTH
ROUTE NAME: BALTO BELTWAY

STATE SYSTEM	FUNCTIONAL CLASS	MEDIAN TYPE	ACCESS CONTROL	NHS	MILEPOINT	MILEPOINT DESCRIPTION	MARKED LANES	SURFACE WIDTH/TYPE*	AADT
STATE PRIMARY	R	URB INTERSTATE	FULL	NHS	16.260	STRUC #3150 SLAUGHTERHOUSE BRANCH	8	96I	178,275
					16.380		7	84I	
					16.770	ATR STATION #0050 (CHART)			
					16.980	MD 25 FALLS RD			
					16.980	STRUC #3151			
					17.050	RP 83- 6 RAMP 6 FR IS 695 TO RAMP 7 (TO IS 83 SB)			
					17.070	RP 83- 8 RAMP 8 FR MD 25A SB TO IS 695 WB			
					17.160	BEGIN BRIDGE			
					17.170	STRUC #3153 JONES FALLS			
					17.200	RP 83- 7 RAMP 7 FR IS 83/IS 695 WB TO IS 83 SB			
					17.220	END BRIDGE			
					17.260	RP 83- 5 RAMP 5 FR IS 83 SB TO IS 695 EB			
					17.340	IS 83 BALTO BELTWAY (AHEAD)			
					17.340	MD 25A JONES FALLS EXPWY			
					17.340	STRUC #3154			
					17.340	EXIT #23			
					18.860		6	72I	176,450
					18.860	IS 83 HARRISBURG EXPWY (BACK)			
					18.860	RP 83- 3 RAMP 3 FR IS 83/IS 695 EB TO IS 83 NB			
					18.860	STRUC #3158			
					18.860	EXIT #24			
					18.980	RP 83- 5 RAMP 5 FR IS 83 SB TO IS 695 EB			
					18.980	STRUC #3203			
					19.040	RP695- 3 RAMP 3 FR IS 695 EB TO MD 139 NB			
					19.060	R/R #CR 530 838 V			
					19.060	STRUC #3159			
					19.110	RP 83- 2 RAMP 2 FR IS 695 WB TO IS 83 NB			
					19.290	RP695- 8 RAMP 8 FR MD 139 TO IS 695 WB			
					19.320		7	84I	
					19.320	RP 83- 5 RAMP 5 FR IS 83 SB TO IS 695 EB			
					19.480				156,750
					19.480	MD139 CHARLES ST			
					19.480	STRUC #3160			
					19.480	EXIT #25			
					19.500	RP695- 1 RAMP 1 FR MD 139 NB TO IS 695 WB			
					19.680	RP695- 2 RAMP 2 FR IS 695 WB TO MD 139 NB			
					19.680	RP695- 4 RAMP 4 FR MD 139 NB TO IS 695 EB			

*A,B = UNIMPROVED; C = GRADED & DRAINED; D,E = SOIL, GRAVEL, STONE; F,G = LOW TYPE BITUMINOUS
H,I = HIGH TYPE BITUMINOUS; J = CONCRETE; K = BRICK; L = BLOCK

STATE HIGHWAY ADMINISTRATION OF MARYLAND
HIGHWAY INFORMATION SERVICES DIVISION
DATA SUPPORT GROUP

STATE HIGHWAY LOCATION REFERENCE

COUNTY: BALTIMORE

DISTRICT: 4

DATE: 12/31/02

ROUTE NUMBER: IS695 CONTINUED

INVENTORY DIRECTION: NORTH

ROUTE NAME: BALTO BELTWAY

STATE SYSTEM	FUNCTIONAL CLASS	MEDIAN TYPE	ACCESS CONTROL	NHS	MILEPOINT	MILEPOINT DESCRIPTION	MARKED LANES	SURFACE WIDTH/TYPE*	AADT
STATE PRIMARY	R URB INTERSTATE	POSITIVE BARRIER	FULL	NHS	19.960		6	72I	156,750
					20.300	RP695- 6 RAMP 6 FR IS 695 EB TO MD 45A			
					20.310	RP695- 8 RAMP 8 FR MD 45 SB TO IS 695 WB			
					20.450	RP695- 7 RAMP 7 FR IS 695 WB TO MD 45 SB			
					20.460	RP695- 5 RAMP 5 FR MD 45A TO IS 695 EB			
					20.500				155,050
					20.500	MD 45 YORK RD			
					20.500	STRUC #3161			
					20.500	EXIT #26			
					20.520	RP695- 1 RAMP 1 FR MD 45 NB TO IS 695 WB			
					20.630	RP695- 3 RAMP 3 FR IS 695 EB TO MD 45 NB			
					20.660	RP695- 2 RAMP 2 FR IS 695 WB TO MD 45 NB			
					20.840	RP695- 4 RAMP 4 FR MD 45 NB TO IS 695 EB			
					20.920	RP695- 1 RAMP 1 FR MD 146 NB TO IS 695 WB			
					20.960	RP695- 6 RAMP 6 FR IS 695 EB TO MD 146 SB			
					21.070	RP695- 7 RAMP 7 FR IS 695 WB TO MD 146 SB			
					21.125				159,350
					21.125	STRUC #3162			
					21.125	EXIT #27			
					21.125	MD146 DULANEY VALLEY RD			
					21.150	RP695- 3 RAMP 3 FR IS 695 EB TO MD 146 NB			
					21.290	RP695- 2 RAMP 2 FR IS 695 WB TO HAMPTON LA			
					21.320	RP695- 5 RAMP 5 FR MD 146 SB TO IS 695 EB			
					22.170	RP695- 8 RAMP 8 FR PROVIDENCE RD SB TO IS 695 WB			
					22.340	RP695- 7 RAMP 7 FR IS 695 WB TO PROVIDENCE RD SB			
					22.380				158,037
					22.380	CO3334 PROVIDENCE RD			
					22.380	STRUC #3163			
					22.380	EXIT #28			
					22.410	RP695- 3 RAMP 3 FR IS 695 EB TO PROVIDENCE RD NB			
					22.560	VARIABLE MESSAGE SIGN #409			
					22.580	RP695- 4 RAMP 4 FR PROVIDENCE RD NB TO IS 695 EB			
					22.710	ATR STATION #0054 (CHART)			
					22.900	RP695- 8 RAMP 8 FR IS 695 EB TO CROMWELL BRDG RD			
					22.930	RP695- 1 RAMP 1 FR CROMWELL BRDG RD TO IS 695 WB			
					23.050	RP695- 6 RAMP 6 FR CROMWELL BRDG RD TO IS 695 EB			
					23.090	RP695- 7 RAMP 7 FR IS 695 WB TO CROMWELL BRDG RD			

*A,B = UNIMPROVED; C = GRADED & DRAINED; D,E = SOIL, GRAVEL, STONE; F,G = LOW TYPE BITUMINOUS
H,I = HIGH TYPE BITUMINOUS; J = CONCRETE; K = BRICK; L = BLOCK

STATE HIGHWAY ADMINISTRATION OF MARYLAND
HIGHWAY INFORMATION SERVICES DIVISION
DATA SUPPORT GROUP

STATE HIGHWAY LOCATION REFERENCE

COUNTY: BALTIMORE

DISTRICT: 4

DATE: 12/31/02

ROUTE NUMBER: IS695 CONTINUED

INVENTORY DIRECTION: NORTH

ROUTE NAME: BALTO BELTWAY

STATE SYSTEM	FUNCTIONAL CLASS	MEDIAN TYPE	ACCESS CONTROL	NHS	MILEPOINT	MILEPOINT DESCRIPTION	MARKED LANES	SURFACE WIDTH/TYPE*	AADT
STATE PRIMARY	R URB INTERSTATE	POSITIVE BARRIER	FULL	NHS	23.110	BEGIN BRIDGE	6	72I	158,037
					23.120 CO3353	CROMWELL BRIDGE RD			
					23.120	STRUC #3164			
					23.120	EXIT #29A			
					23.140	END BRIDGE			
					23.210 RP695- 5	RAMP 5 FR IS 695 EB TO MD 542 SB			
					23.270	BEGIN BRIDGE			
					23.290				148,025
					23.290 MD542	LOCH RAVEN BLVD			
					23.290	STRUC #3165			
					23.290	EXIT #29B			
					23.320	END BRIDGE			
					23.410 RP695- 4	RAMP 4 FR MD 542 NB TO IS 695 EB			
					24.000	BEGIN BRIDGE			
					24.010 CO1400	JOPPA RD			
					24.010	STRUC #3166			
					24.030	END BRIDGE			
					24.120 RP695- 6	RAMP 6 FR IS 695 EB TO MD 41 SB			
					24.160 RP695- 8	RAMP 8 FR MD 41 SB TO IS 695 WB			
					24.310 RP695- 7	RAMP 7 FR IS 695 WB TO MD 41 SB			
					24.310 RP695- 5	RAMP 5 FR MD 41 SB TO IS 695 EB			
					24.350				155,025
					24.350 MD 41	PERRING PKWY			
					24.350	STRUC #3167			
					24.350	EXIT #30			
					24.390 RP695- 1	RAMP 1 FR MD 41 NB TO IS 695 WB			
					24.390 RP695- 3	RAMP 3 FR IS 695 EB TO MD 41 NB			
					24.550 RP695- 2	RAMP 2 FR IS 695 WB TO MD 41 NB			
					24.550 RP695- 4	RAMP 4 FR MD 41 NB TO IS 695 EB			
					24.750 CO3600	OLD HARFORD RD			
					24.750	STRUC #3168			
					25.310 RP695- 8	RAMP 8 FR MD 147 SB TO IS 695 WB			
					25.310 RP695- 6	RAMP 6 FR IS 695 EB TO MD 147 SB			
					25.420 RP695- 7	RAMP 7 FR IS 695 WB TO MD 147 SB			
					25.430 RP695- 5	RAMP 5 FR MD 147 SB TO IS 695 EB			
					25.490				158,825
					25.490 MD147	HARFORD RD			

*A,B = UNIMPROVED; C = GRADED & DRAINED; D,E = SOIL,GRAVEL,STONE; F,G = LOW TYPE BITUMINOUS
H,I = HIGH TYPE BITUMINOUS; J = CONCRETE; K= BRICK; L = BLOCK

STATE HIGHWAY ADMINISTRATION OF MARYLAND
HIGHWAY INFORMATION SERVICES DIVISION
DATA SUPPORT GROUP

STATE HIGHWAY LOCATION REFERENCE

COUNTY: BALTIMORE

DISTRICT: 4

DATE: 12/31/02

ROUTE NUMBER: IS695 CONTINUED

INVENTORY DIRECTION: NORTH

ROUTE NAME: BALTO BELTWAY

STATE SYSTEM	FUNCTIONAL CLASS	MEDIAN TYPE	ACCESS CONTROL	NHS	MILEPOINT	MILEPOINT DESCRIPTION	MARKED LANES	SURFACE WIDTH/TYPE*	AADT
STATE PRIMARY	R URB INTERSTATE	POSITIVE BARRIER	FULL	NHS	25.490	STRUC #3170	6	72I	158,825
					25.490	EXIT #31			
					25.530	RP695- 1 RAMP 1 FR MD 147 NB TO IS 695 WB			
					25.550	RP695- 3 RAMP 3 FR IS 695 EB TO MD 147 NB			
					25.650	RP695- 2 RAMP 2 FR IS 695 WB TO MD 147 NB			
					25.920	BEGIN BRIDGE			
					25.930	CO3739 AVONDALE RD			
					25.930	STRUC #3173			
					25.940	END BRIDGE			
					26.000				118,975
					26.000	MD 43 WHITE MARSH BLVD			
					26.000	EXIT #31C			
					26.140	MD 43 WHITE MARSH BLVD			
					26.140	STRUC #3347			
					26.140	RP695- 4 RAMP 4 FR MD 147 NB TO IS 695 EB			
					26.330	CO3482 PUTTY HILL AVE			
					26.330	STRUC #3174			
					26.810	RP695- 6 RAMP 6 FR IS 695 EB TO US 1 SB			
					26.810	RP695- 8 RAMP 8 FR US 1 SB TO IS 695 WB			
					27.050	RP695- 5 RAMP 5 FR US 1 SB TO IS 695 EB			
					27.060	RP695- 7 RAMP 7 FR IS 695 WB TO US 1 SB			
					27.120				139,375
					27.120	US 1 BELAIR RD			
					27.120	STRUC #3175			
					27.120	EXIT #32			
					27.180	RP695- 1 RAMP 1 FR US 1 NB TO IS 695 WB			
					27.180	RP695- 3 RAMP 3 FR IS 695 EB TO US 1 NB			
					27.340	VARIABLE MESSAGE SIGN #411 (NB/L)			
					27.380	RP695- 2 RAMP 2 FR IS 695 WB TO US 1 NB			
					27.410	RP695- 4 RAMP 4 FR US 1 NB TO IS 695 EB			
					27.670		5	60I	
					27.710	ATR STATION #0034 (CHART)			
					27.880	CO4457 LILLIAN HOLT DR			
					27.880	STRUC #3176			
					28.230	RP 95- 2 RAMP 2 FR IS 95 WB TO IS 695 NB			
					28.370	RP 95- 8 RAMP 8 FR IS 695 SB TO IS 95 WB			
					28.520	IS 695 (WB/L)			

*A,B = UNIMPROVED; C = GRADED & DRAINED; D,E = SOIL, GRAVEL, STONE; F,G = LOW TYPE BITUMINOUS
H,I = HIGH TYPE BITUMINOUS; J = CONCRETE; K = BRICK; L = BLOCK

STATE HIGHWAY ADMINISTRATION OF MARYLAND
HIGHWAY INFORMATION SERVICES DIVISION
DATA SUPPORT GROUP

STATE HIGHWAY LOCATION REFERENCE

COUNTY: BALTIMORE
DISTRICT: 4
DATE: 12/31/02

ROUTE NUMBER: IS695 CONTINUED
INVENTORY DIRECTION: NORTH
ROUTE NAME: BALTO BELTWAY

STATE SYSTEM	FUNCTIONAL CLASS	MEDIAN TYPE	ACCESS CONTROL	NHS	MILEPOINT	MILEPOINT DESCRIPTION	MARKED LANES	SURFACE WIDTH/TYPE*	AADT
STATE PRIMARY	R URB INTERSTATE	POSITIVE BARRIER	FULL	NHS	28.520	STRUC #3177	5	60I	139,375
					28.550		4	48I	
					28.550 RP 95- 5	RAMP 5 FR IS 695 SB TO IS 95 EB			
					28.670 IS 95	J F K MEMORIAL HWY			
					28.670	STRUC #3182			
					28.670	EXIT #33			
					28.670 RP 95- 3	RAMP 3 FR IS 95 EB TO IS 695 NB			
					28.780	IS 95 (SB/L)			
					28.780	STRUC #3187			
					28.880	STRUC #3188			
					28.950 RP 95- 1	RAMP 1 FR IS 695 NB TO IS 95 WB			
					28.970 RP 95- 7	RAMP 7 FR IS 95 WB TO IS 695 SB			
					28.970	IS 695 (WB/L)			
					28.970	STRUC #3189			
					28.990 RP 95- 4	RAMP 4 FR IS 695 NB TO IS 95 EB			
					29.170 RP 95- 6	RAMP 6 FR IS 95 EB TO IS 695 SB			
					29.170 MD695	BALTO BELTWAY (AHEAD)			

ROUTE NUMBER: MD695
INVENTORY DIRECTION: NORTH
ROUTE NAME: BALTO BELTWAY

STATE SYSTEM	FUNCTIONAL CLASS	MEDIAN TYPE	ACCESS CONTROL	NHS	MILEPOINT	MILEPOINT DESCRIPTION	MARKED LANES	SURFACE WIDTH/TYPE*	AADT
STATE PRIMARY	R URB FRWY EXPWY	POSITIVE BARRIER	FULL	NHS	00.000		5	60I	116,150
					00.000 IS695	BALTO BELTWAY (BACK)			
					00.000 RP 95- 6	RAMP 6 FR IS 95 EB TO IS 695 SB			
					00.000	EXIT #33			
					00.280		6	72I	
					00.400 RP695- 2	RAMP 2 FR MD 7 WB TO MD 695 NB			
					00.560 RP695- 8	RAMP 8 FR MD 695 SB TO MD 7 WB			
					00.660 RP695- 1	RAMP 1 FR MD 695 NB TO MD 7 WB			
					00.690		5	60I	101,750
					00.690 MD 7	PHILADELPHIA RD			
					00.690	STRUC #3190			
					00.690	EXIT #34			
					00.800 RP695- 6	RAMP 6 FR MD 7 EB TO MD 695 SB			
					00.850 RP695- 2	RAMP 2 FR US 40 WB TO MD 695 NB			

*A,B = UNIMPROVED; C = GRADED & DRAINED; D,E = SOIL, GRAVEL, STONE; F,G = LOW TYPE BITUMINOUS
H,I = HIGH TYPE BITUMINOUS; J = CONCRETE; K = BRICK; L = BLOCK

STATE HIGHWAY ADMINISTRATION OF MARYLAND
HIGHWAY INFORMATION SERVICES DIVISION
DATA SUPPORT GROUP

STATE HIGHWAY LOCATION REFERENCE

COUNTY: BALTIMORE
DISTRICT: 4
DATE: 12/31/02

ROUTE NUMBER: MD695 CONTINUED

INVENTORY DIRECTION: NORTH

ROUTE NAME: BALTO BELTWAY

STATE SYSTEM	FUNCTIONAL CLASS	MEDIAN TYPE	ACCESS CONTROL	NHS	MILEPOINT	MILEPOINT DESCRIPTION	MARKED LANES	SURFACE WIDTH/TYPE*	AADT
STATE PRIMARY	R URB FRWY EXPWY	POSITIVE BARRIER	FULL	NHS	00.890 RP695- 8	RAMP 8 FR MD 695 SB TO GOLDEN RING RD 5		60I	101,750
					00.970 RP695- 1	RAMP 1 FR MD 695 NB TO US 40 WB			
					00.990 RP695- 7	RAMP 7 FR GOLDEN RING RD TO MD 695 SB			
					01.010	BEGIN BRIDGE			
					01.030				107,550
					01.030 US 40	PULASKI HWY			
					01.030	STRUC #3191			
					01.030	EXIT #35			
					01.050	END BRIDGE			
					01.060 RP695- 5	RAMP 5 FR MD 695 SB TO US 40 EB			
					01.060 RP695- 3	RAMP 3 FR US 40 EB TO MD 695 NB			
					01.130 RP695- 6	RAMP 6 FR US 40 EB TO MD 695 SB			
					01.130	BEGIN BRIDGE			
					01.140	R/R #CSX 140 827 F			
					01.140	STRUC #3250			
					01.150	END BRIDGE			
					01.280 RP695- 4	RAMP 4 FR MD 695 NB TO US 40 EB			
					01.360 CO4542	KELSO DR			
					01.360	STRUC #3251			
					01.380		4	49I	76,050
					01.380 MD702	SOUTHEAST BLVD			
					01.380	EXIT #36			
					01.550	BEGIN BRIDGE			
					01.590	R/R #ATK 530 744 U			
					01.590	STRUC #3284 & #3283			
					01.630	END BRIDGE			
					01.690 RP695- 4	RAMP 4 FR MD 695 NB TO MD 702 EB			
					01.790 RP695- 7	RAMP 7 FR MD 702 WB TO MD 695 SB			
					01.810 RP695- 7	RAMP 7 FR MD 702 WB TO MD 695 SB			
					01.830	SPEED LIMIT 55 MPH			
					01.900 MD702	SOUTHEAST BLVD			
					01.900	STRUC #3282			
		UNPROTECTED			01.990		4	48I	
					02.210	STRUC #3281 NORTHEAST CREEK			
					02.460	BEGIN BRIDGE			
					02.500	R/R #ATK 530 743 M			
					02.500	STRUC #3276			

*A,B = UNIMPROVED; C = GRADED & DRAINED; D,E = SOIL, GRAVEL, STONE; F,G = LOW TYPE BITUMINOUS
H,I = HIGH TYPE BITUMINOUS; J = CONCRETE; K = BRICK; L = BLOCK

STATE HIGHWAY ADMINISTRATION OF MARYLAND
HIGHWAY INFORMATION SERVICES DIVISION
DATA SUPPORT GROUP

STATE HIGHWAY LOCATION REFERENCE

COUNTY: BALTIMORE
DISTRICT: 4
DATE: 12/31/02

ROUTE NUMBER: MD695 CONTINUED

INVENTORY DIRECTION: NORTH

ROUTE NAME: BALTO BELTWAY

STATE SYSTEM	FUNCTIONAL CLASS	MEDIAN TYPE	ACCESS CONTROL	NHS	MILEPOINT	MILEPOINT DESCRIPTION	MARKED LANES	SURFACE WIDTH/TYPE*	AADT
STATE PRIMARY	R URB FRWY EXPWY	UNPROTECTED	FULL	NHS	02.590	END BRIDGE	4	48I	76,050
					02.890	MILE MARKER 38.0			
					03.220 CO5069	CHESACO AVE			
					03.220	STRUC #3257			
					03.390	BEGIN BRIDGE			
					03.410	R/R #ATK 530 741 Y			
					03.410	STRUC #3238			
					03.410 CO5061	PHILADELPHIA AVE			
					03.770 RP695- 1	RAMP 1 FR MD 157 NB TO MD 695 WB			
					03.790	END BRIDGE			
					03.850 CO5135	DIAMOND POINT RD			
					03.850	STRUC #3258			
					03.860 RP695- 8	RAMP 8 FR MD 695 SB TO MD 150 WB			
					04.120 RP695- 7	RAMP 7 FR MD 150 WB TO MD 695 SB			
					04.130	BEGIN BRIDGE			
					04.160				40,850
					04.160 MD150	EASTERN BLVD			
					04.160	STRUC #3226			
					04.160	EXIT #38			
					04.180	END BRIDGE			
					04.250 RP695- 5	RAMP 5 FR MD 695 SB TO MD 150 EB			
					04.280 RP695- 6	RAMP 6 FR MD 695 EB TO MD 157 SB			
					04.490	BEGIN BRIDGE			
					04.520 RP695- 1	RAMP 1 FR MD 157 NB TO MD 695 WB			
					04.520	STRUC #3225			
					04.520	EXIT #39			
					04.560	END BRIDGE			
					04.600	R/R #CR 530 545 S			
					04.600	R/R #CR 530 544 K			
					04.600	STRUC #3224			
					04.620 RP695- 4	RAMP 4 FR MD 695 NB TO MD 150 EB			
					04.640	END BRIDGE			
					04.760	BEGIN BRIDGE			
					04.780 MD151	NORTH POINT BLVD (WB/L)			
					04.780	STRUC #3223			
					04.800	END BRIDGE			
					04.810 RP695- 5	RAMP 5 FR MD 695 SB TO MD 151 EB			

*A,B = UNIMPROVED; C = GRADED & DRAINED; D,E = SOIL, GRAVEL, STONE; F,G = LOW TYPE BITUMINOUS
H,I = HIGH TYPE BITUMINOUS; J = CONCRETE; K = BRICK; L = BLOCK

STATE HIGHWAY ADMINISTRATION OF MARYLAND
HIGHWAY INFORMATION SERVICES DIVISION
DATA SUPPORT GROUP

STATE HIGHWAY LOCATION REFERENCE

COUNTY: BALTIMORE
DISTRICT: 4
DATE: 12/31/02

ROUTE NUMBER: MD695 CONTINUED
INVENTORY DIRECTION: NORTH
ROUTE NAME: BALTO BELTWAY

STATE SYSTEM	FUNCTIONAL CLASS	MEDIAN TYPE	ACCESS CONTROL	NHS	MILEPOINT	MILEPOINT DESCRIPTION	MARKED LANES	SURFACE WIDTH/TYPE*	AADT
STATE PRIMARY	R URB FRWY EXPWY	UNPROTECTED	FULL	NHS	04.910 RP695- 2	RAMP 2 FR MD 151 WB TO MD 695 NB	4	48I	40,850
					05.480				32,206
					05.480 MD151	NORTH POINT BLVD (WB/L)			
					05.480	STRUC #3272			
					05.480	EXIT #40			
					05.480 RP695- 6	RAMP 6 FR MD 151 EB TO MD 695 SB			
					05.640 RP695- 1	RAMP 1 FR MD 695 NB TO MD 151 WB			
					05.860 CO5510	TRAPPE RD			
					05.860	STRUC #3247			
					05.860	ATR STATION #0074 (CHART)			
					06.180 RP695- 2	RAMP 2 FR COVE RD WB TO MD 695 NB			
					06.200 RP695- 8	RAMP 8 FR MD 695 SB TO COVE RD WB			
					06.510				31,550
					06.510 CO5820	COVE RD			
					06.510	STRUC #3248			
					06.510	EXIT #41			
					06.830 RP695- 4	RAMP 4 FR MD 695 NB TO COVE RD EB			
					06.880 RP695- 6	RAMP 6 FR COVE RD EB TO MD 695 SB			
					07.170 CO5524	BEACHWOOD RD			
					07.170	STRUC #3244			
					08.410	CROSSOVER			
					08.520	MILE MARKER 43.0			
					08.570	BEGIN BRIDGE			
					08.610	R/R #CR 530 554 R			
					08.620	R/R #CR 530 553 J			
					08.620	STRUC #3290			
		POSITIVE BARRIER			08.660				
					08.660 CO5527	MORSE LA			
					08.690	END BRIDGE			
					08.770 RP695- 2	RAMP 2 FR MD 151 WB TO MD 695 NB			
					08.980	BEGIN BRIDGE			
					08.990				32,450
					08.990 MD151	NORTH POINT BLVD			
					08.990	STRUC #3370			
					08.990	EXIT #42			
					09.020 RP695- 5	RAMP 5 FR MD 695 SB TO MD 151 EB			
					09.020	END BRIDGE			

*A,B = UNIMPROVED; C = GRADED & DRAINED; D,E = SOIL, GRAVEL, STONE; F,G = LOW TYPE BITUMINOUS
H,I = HIGH TYPE BITUMINOUS; J = CONCRETE; K = BRICK; L = BLOCK

STATE HIGHWAY ADMINISTRATION OF MARYLAND
HIGHWAY INFORMATION SERVICES DIVISION
DATA SUPPORT GROUP

STATE HIGHWAY LOCATION REFERENCE

COUNTY: BALTIMORE

DISTRICT: 4

DATE: 12/31/02

ROUTE NUMBER: MD695 CONTINUED

INVENTORY DIRECTION: NORTH

ROUTE NAME: BALTO BELTWAY

STATE SYSTEM	FUNCTIONAL CLASS	MEDIAN TYPE	ACCESS CONTROL	NHS	MILEPOINT	MILEPOINT DESCRIPTION	MARKED LANES	SURFACE WIDTH/TYPE*	AADT
STATE PRIMARY	R URB FRWY EXPWY	POSITIVE BARRIER	FULL	NHS	09.240	END STATE MAINTENANCE	4	48I	32,450
					09.240	BEGIN TOLL MAINTENANCE			
					09.240	BEGIN BRIDGE			
					09.270	R/R #CSX 140 827 F			
					09.270	STRUC #BZ 439			
					09.290	END BRIDGE			
					09.520	MILE MARKER 44.0			
					09.800 RP695- 3	RAMP 3 FR MD 158 EB TO MD 695 NB			
					09.890 RP695- 9	RAMP 9 FR MD 695 SB TO MD 695 SB			
					10.160	BEGIN BRIDGE			
					10.170				23,750
					10.170 MD157	PENINSULA EXPWY			
					10.170	STRUC #BZ448			
					10.170	EXIT #43			
					10.180	END BRIDGE			
					10.430 RP695- 4	RAMP 4 FR MD 695 NB TO MD 158 EB			
					10.520	MILE MARKER 45.0			
					10.670 RP695- 9	RAMP 9 FR MD 695 SB TO MD 695 SB			
					11.210	W. HAUL RD			
					11.530	STRUC #BZ462 BEAR CREEK			
					11.530	MILE MARKER 46.0			
					11.930 OP5248	MAIN ST			
					11.940				31,568
					11.940 RP695- 1	RAMP 1 FR MD 695 NB TO MD 695A WB			
					11.940	EXIT #44			
					11.950		4	72I	
					12.070 RP695- 6	RAMP 6 FR MD 695A EB TO MD 695 SB			
					12.090 RP695- 1	RAMP 1 FR MD 695 NB TO MD 695A WB			
					12.240	BEGIN TOLL PLAZA (12 LANES)			
					12.350	TOLL BOOTHS (12)			
					12.430	EXIT FR TOLL FACILITY			
					12.430	TRUCK ROUTE EXIT TO DUNDALK			
					12.510		4	48I	
					12.510	EXIT FR TOLL FACILITY			
					12.510	END TOLL PLAZA			
					12.520 MD695C	AUTHORITY DR			
					12.520	MILE MARKER 47.0			

*A,B = UNIMPROVED; C = GRADED & DRAINED; D,E = SOIL,GRAVEL,STONE; F,G = LOW TYPE BITUMINOUS
H,I = HIGH TYPE BITUMINOUS; J = CONCRETE; K= BRICK; L = BLOCK

STATE HIGHWAY ADMINISTRATION OF MARYLAND
HIGHWAY INFORMATION SERVICES DIVISION
DATA SUPPORT GROUP

STATE HIGHWAY LOCATION REFERENCE

COUNTY: BALTIMORE
DISTRICT: 4
DATE: 12/31/02

ROUTE NUMBER: MD695 CONTINUED
INVENTORY DIRECTION: NORTH
ROUTE NAME: BALTO BELTWAY

STATE SYSTEM	FUNCTIONAL CLASS	MEDIAN TYPE	ACCESS CONTROL	NHS	MILEPOINT	MILEPOINT DESCRIPTION	MARKED LANES	SURFACE WIDTH/TYPE*	AADT
STATE PRIMARY	R URB FRWY EXPWY	POSITIVE BARRIER	FULL	NHS	12.700	VARIABLE MESSAGE SIGN #817 (SB/L)	4	48I	31,568
					12.700	BEGIN BRIDGE			
					12.790 MD695C	AUTHORITY DR			
					13.550	MILE MARKER 48.0			
					13.660	STRUC #BCZ472 PATAPSCO RIVER			
					13.660	BALTO CITY LINE			

ROUTE NUMBER: MD695A
INVENTORY DIRECTION: SOUTH
ROUTE NAME: BROENING HWY

STATE SYSTEM	FUNCTIONAL CLASS	MEDIAN TYPE	ACCESS CONTROL	NHS	MILEPOINT	MILEPOINT DESCRIPTION	MARKED LANES	SURFACE WIDTH/TYPE*	AADT
STATE SECONDARY	R URB OPA	NONE (UNDIV)	NONE	NHS	00.000		4	50J	12,375
					00.000	BALTO CITY LINE			
					00.280	SPUR TO DUNDALK MARINE TERMINAL			
					00.300		2	40I	9,125
					00.300 CO5312	DUNHILL RD			
					00.380		2	30J	
					00.510	NORFOLK SOUTHERN R/R			
					00.510	STRUC #3305			
		CURBED			00.550				
					00.590 MD695B	BELCLARE RD			
		NONE (UNDIV)			00.640		2	24I	
					00.640	SPEED LIMIT 35 MPH			
					01.260 CO5255	MARYLAND AVE			
					01.260	END STATE MAINTENANCE			
					01.260	BEGIN TOLL MAINTENANCE			
					01.340	SPEED LIMIT 40 MPH			
					01.400 CO5256	AVON AVE			
					01.820	BRECKENRIDGE DR			
					01.900 MD695C	AUTHORITY DR			
					01.930 RP695- 1	RAMP 1 FR MD 695 NB TO MD 695A WB			
					01.930 RP695- 6	RAMP 6 FR MD 695A EB TO MD 695 SB			
					01.930	EXIT #44			

*A,B = UNIMPROVED; C = GRADED & DRAINED; D,E = SOIL, GRAVEL, STONE; F,G = LOW TYPE BITUMINOUS
H,I = HIGH TYPE BITUMINOUS; J = CONCRETE; K = BRICK; L = BLOCK

STATE HIGHWAY ADMINISTRATION OF MARYLAND
HIGHWAY INFORMATION SERVICES DIVISION
DATA SUPPORT GROUP

STATE HIGHWAY LOCATION REFERENCE

COUNTY: BALTIMORE
DISTRICT: 4
DATE: 12/31/02

ROUTE NUMBER: MD695B
INVENTORY DIRECTION: WEST
ROUTE NAME: BELCLARE RD

STATE SYSTEM	FUNCTIONAL CLASS	MEDIAN TYPE	ACCESS CONTROL	NHS	MILEPOINT	MILEPOINT DESCRIPTION	MARKED LANES	SURFACE WIDTH/TYPE*	AADT
STATE SECONDARY	R URB COLL	NONE (UNDIV)	NONE	NOT NHS	00.000		2	33I	5,475
					00.000 MD695A	BROENING HWY			
					00.100 CO5237	DUNDALK AVE			
					00.100 CO5284	BELCLARE RD (AHEAD)			

ROUTE NUMBER: MD695C
INVENTORY DIRECTION: SOUTH
ROUTE NAME: AUTHORITY DR

STATE SYSTEM	FUNCTIONAL CLASS	MEDIAN TYPE	ACCESS CONTROL	NHS	MILEPOINT	MILEPOINT DESCRIPTION	MARKED LANES	SURFACE WIDTH/TYPE*	AADT
STATE SECONDARY	R URB LOCAL	NONE (UNDIV)	NONE	NOT NHS	00.000		2	24I	0
					00.000 MD695A	BROENING HWY			
					00.000	TOLL MAINTENANCE			
					00.160	SPEED LIMIT 25 MPH			
					00.360	SPEED LIMIT 15 MPH			
					00.470		2	26I	
					00.580	ACCESS RD TO MD 695			
					00.620	ACCESS RD FR MD 695			
					00.930		2	24I	
					00.970 MD695	BALTO BELTWAY			
					00.970	STRUC #BCZ472			
					00.980		1	20I	
					01.170		1	16I	
					01.230 MD695	BALTO BELTWAY			

ROUTE NUMBER: MD700
INVENTORY DIRECTION: NORTH
ROUTE NAME: MARTIN BLVD

STATE SYSTEM	FUNCTIONAL CLASS	MEDIAN TYPE	ACCESS CONTROL	NHS	MILEPOINT	MILEPOINT DESCRIPTION	MARKED LANES	SURFACE WIDTH/TYPE*	AADT
STATE SECONDARY	R URB LOCAL	CURBED	NONE	NOT NHS	00.000		4	60I	26,775
					00.000 CO6216	CHESAPEAKE PARK PLAZA (BACK)			
					00.040 RP150- 5	RAMP 5 FR MD 700 SB TO MD 150 EB			
					00.050 RP150- 3	RAMP 3 FR MD 150 EB TO MD 700 NB			
	URB MINOR ART				00.070				
					00.070 MD150	EASTERN BLVD			
					00.070	STRUC #3095			

*A,B = UNIMPROVED; C = GRADED & DRAINED; D,E = SOIL, GRAVEL, STONE; F,G = LOW TYPE BITUMINOUS
H,I = HIGH TYPE BITUMINOUS; J = CONCRETE; K = BRICK; L = BLOCK

STATE HIGHWAY ADMINISTRATION OF MARYLAND
HIGHWAY INFORMATION SERVICES DIVISION
DATA SUPPORT GROUP

STATE HIGHWAY LOCATION REFERENCE

COUNTY: BALTIMORE

DISTRICT: 4

DATE: 12/31/02

ROUTE NUMBER: MD700 CONTINUED

INVENTORY DIRECTION: NORTH

ROUTE NAME: MARTIN BLVD

STATE SYSTEM	FUNCTIONAL CLASS	MEDIAN TYPE	ACCESS CONTROL	NHS	MILEPOINT	MILEPOINT DESCRIPTION	MARKED LANES	SURFACE WIDTH/TYPE*	AADT
STATE SECONDARY	R URB MINOR ART	CURBED	NONE	NOT NHS	00.110 RP150- 1	RAMP 1 FR MD 700 NB TO MD 150 WB	4	60I	26,775
					00.140 RP150- 8	RAMP 8 FR MD 700 SB TO MD 150 WB			
					00.150 RP150- 2	RAMP 2 FR MD 150 WB TO MD 700 NB			
					00.150	SPUR FR BAKER AVE			
					00.160 CO6102	BAKER AVE			
					00.170	STRUC # 9004 OVER R/R			
		UNPROTECTED			00.180		4	48I	
					00.260	SPEED LIMIT 35 MPH			
					00.310 CO4475	RIVERTON RD			
					00.430	LELAND AVE			
					00.460	SPUR FR MIDDLE RIVER RD			
					00.460	SPUR TO MIDDLE RIVER RD			
					00.480 CO4465	MIDDLE RIVER RD			
					00.500	SPUR TO MIDDLE RIVER RD			
					00.500	SPUR FR MIDDLE RIVER RD			
					00.610	SPEED LIMIT 50 MPH			
					00.850 CO4483	WINDLASS DR			
					01.210 CO4500	COMPASS RD			
					01.410 CO4523	VENTURI RD			
					01.620 CO4537	TRANSVERSE AVE			
					01.730	SPUR TO CEDAR DR			
					01.730	SPUR FR KELSO DR			
					01.750 CO4541	CEDAR DR			
					01.750 CO4542	KELSO DR			
					01.760	SPUR FR CEDAR DR			
					01.760	SPUR TO KELSO DR			
		NONE (UNDIV)	PARTIAL		01.820		1	15I	
					01.820 RP 40- 6	RAMP 6 FR US 40 EB TO MD 700 SB			
					01.830 RP 40- 4	RAMP 4 FR MD 700 NB TO US 40 EB			
					01.940	BEGIN BRIDGE			
					01.970 US 40	PULASKI HWY			
					01.970	STRUC #3106			
					01.970 RP 40- 1	RAMP 1 FR MD 700 NB TO US 40 WB			

*A,B = UNIMPROVED; C = GRADED & DRAINED; D,E = SOIL, GRAVEL, STONE; F,G = LOW TYPE BITUMINOUS
H,I = HIGH TYPE BITUMINOUS; J = CONCRETE; K = BRICK; L = BLOCK

STATE HIGHWAY ADMINISTRATION OF MARYLAND
HIGHWAY INFORMATION SERVICES DIVISION
DATA SUPPORT GROUP

STATE HIGHWAY LOCATION REFERENCE

COUNTY: BALTIMORE
DISTRICT: 4
DATE: 12/31/02

ROUTE NUMBER: MD702

INVENTORY DIRECTION: EAST

ROUTE NAME: SOUTHEAST BLVD

STATE SYSTEM	FUNCTIONAL CLASS	MEDIAN TYPE	ACCESS CONTROL	NHS	MILEPOINT	MILEPOINT DESCRIPTION	MARKED LANES	SURFACE WIDTH/TYPE*	AADT
STATE SECONDARY	R URB FRWY EXPWY	UNPROTECTED	FULL	NOT NHS	00.000		3	48I	55,875
					00.000 MD695	BALTO BELTWAY			
					00.000	EXIT #36			
					00.170	BEGIN BRIDGE			
					00.200	R/R #ATK 530 745 B			
					00.200	STRUC #3267			
					00.220 RP695- 7	RAMP 7 FR MD 702 WB TO MD 695 SB			
					00.250		4	48I	
					00.250	END BRIDGE			
					00.320	SPEED LIMIT 55 MPH			
					00.330	BEGIN BRIDGE			
					00.390	STRUC #3271 NORTHEAST CREEK			
					00.430	END BRIDGE			
					00.490	STRUC #3282			
					00.490 MD695	BALTO BELTWAY			
					00.520	STRUC #3268			
					00.730 RP695- 4	RAMP 4 FR MD 695 NB TO MD 702 EB			
					00.780 CO5033	MACE AVE			
					00.780	STRUC #3246			
					00.800 RP695- 7	RAMP 7 FR MD 702 WB TO MD 695 SB			
					01.310 CO4774	N MARLYN AVE			
					01.310	STRUC #3277			
					01.360 RP702- 2	RAMP 2 FR MD 150 TO MD 702			
					01.380 RP702- 8	RAMP 8 FR MD 702 SB TO MD 150 WB			
					01.650 RP702- 3	RAMP 3 FR MD 150 EB TO MD 702 NB			
					01.670	BEGIN BRIDGE			
					01.670 RP702- 5	RAMP 5 FR MD 702 SB TO MD 150 EB			
					01.700				27,775
					01.700 MD150	EASTERN BLVD			
					01.700	STRUC #3245			
					01.720	END BRIDGE			
		CURBED			01.860				
					01.990	SPUR TO OLD EASTERN AVE			
					01.990	SPUR FR OLD EASTERN AVE			
					02.010 CO4758	OLD EASTERN AVE			
			PARTIAL		02.030		6	76I	
					02.030	SPUR FR OLD EASTERN AVE			

*A,B = UNIMPROVED; C = GRADED & DRAINED; D,E = SOIL, GRAVEL, STONE; F,G = LOW TYPE BITUMINOUS
H,I = HIGH TYPE BITUMINOUS; J = CONCRETE; K = BRICK; L = BLOCK

STATE HIGHWAY LOCATION REFERENCE

COUNTY: BALTIMORE
DISTRICT: 4
DATE: 12/31/02

ROUTE NUMBER: MD702 CONTINUED
INVENTORY DIRECTION: EAST
ROUTE NAME: SOUTHEAST BLVD

STATE SYSTEM	FUNCTIONAL CLASS	MEDIAN TYPE	ACCESS CONTROL	NHS	MILEPOINT	MILEPOINT DESCRIPTION	MARKED LANES	SURFACE WIDTH/TYPE*	AADT
STATE SECONDARY	R URB FRWY EXPWY	CURBED	PARTIAL	NOT NHS	02.030	SPUR TO OLD EASTERN AVE	6	76I	27,775
					02.060	SPEED LIMIT 40 MPH			
					02.280 CO4831	E HOMBERG AVE			
					02.380	STRUC #3340 CBC			
					02.760 CO5815	MANSFIELD RD			
					02.800	STRUC #3205 PEDESTRIAN WALKWAY			
					03.040		4	48I	
					03.040	SPUR TO MIDDLEBOROUGH RD			
					03.040	SPUR FR MIDDLEBOROUGH RD			
					03.060 CO4789	MIDDLEBOROUGH RD			
					03.080	SPUR FR MIDDLEBOROUGH RD			
					03.080	SPUR TO MIDDLEBOROUGH RD			
					03.360	SPUR FR HYDE PARK RD			
					03.370	SPUR TO HYDE PARK RD			
					03.380 CO4779	HYDE PARK RD			
					03.410	SPUR FR HYDE PARK RD			
					03.410	SPUR TO HYDE PARK RD			
					03.960	SPUR FR TURKEY POINT RD			
					03.970 CO4917	TURKEY POINT RD			
					03.990	SPUR TO TURKEY POINT RD			
					04.130 CO4967	BACK RIVER NECK RD			

ROUTE NUMBER: MD746A
INVENTORY DIRECTION: NORTH
ROUTE NAME: OLD FALLS RD

STATE SYSTEM	FUNCTIONAL CLASS	MEDIAN TYPE	ACCESS CONTROL	NHS	MILEPOINT	MILEPOINT DESCRIPTION	MARKED LANES	SURFACE WIDTH/TYPE*	AADT
STATE SECONDARY	R URB LOCAL	NONE (UNDIV)	NONE	NOT NHS	00.000		2	20I	199
					00.000 MD 25	FALLS RD			
					00.040		2	24I	
					00.040	LAKESIDE DR			
					00.090	STRUC #3107 JONES FALLS			
					00.130	ROAD END			

*A,B = UNIMPROVED; C = GRADED & DRAINED; D,E = SOIL, GRAVEL, STONE; F,G = LOW TYPE BITUMINOUS
H,I = HIGH TYPE BITUMINOUS; J = CONCRETE; K = BRICK; L = BLOCK

STATE HIGHWAY ADMINISTRATION OF MARYLAND
HIGHWAY INFORMATION SERVICES DIVISION
DATA SUPPORT GROUP

STATE HIGHWAY LOCATION REFERENCE

COUNTY: BALTIMORE

DISTRICT: 4

DATE: 12/31/02

ROUTE NUMBER: IS795

INVENTORY DIRECTION: NORTH

ROUTE NAME: NORTHWEST EXPRESSWAY

STATE SYSTEM	FUNCTIONAL CLASS	MEDIAN TYPE	ACCESS CONTROL	NHS	MILEPOINT	MILEPOINT DESCRIPTION	MARKED LANES	SURFACE WIDTH/TYPE*	AADT
STATE PRIMARY	R URB INTERSTATE	POSITIVE BARRIER	FULL	NHS	00.000		4	48J	116,075
					00.000	IS695			
					00.000	RP695- 1			
					00.000	RP695- 3			
					00.000	STRUC #3308			
					00.000	STRUC #3310			
					00.000	EXIT #19			
					00.020	END BRIDGE			
					00.200	RP695- 8			
					00.200	RP695- 6			
					00.280	BEGIN BRIDGE			
					00.320	STRUC #3314 GWYNNS FALLS			
					00.390	END BRIDGE			
					00.440		6	72J	
					00.440	INTERSTATE MILE MARKER 1.0			
					00.510	SPEED LIMIT 60 MPH			
					00.680	BEGIN BRIDGE			
					00.710	STRUC #3315			
					00.740	END BRIDGE			
					00.880	ATR STATION #0073 SB/L (CHART)			
					00.910	BEGIN BRIDGE			
					00.930	CO7113			
					00.930	STRUC #3307			
					00.940	END BRIDGE			
					00.980	ATR STATION #0072 NB/L (CHART)			
					01.450	INTERSTATE MILE MARKER 2.0			
					01.550	CO2250			
					01.550	MC DONOGH RD			
					01.550	STRUC #3316			
					02.350	BEGIN BRIDGE			
					02.370	STRUC #3317			
					02.410	END BRIDGE			
					02.440	INTERSTATE MILE MARKER 3.0			
					02.590	STRUC #3318 GWYNNS FALLS			
					02.840		5	60J	
					02.920	STRUC #3322 GWYNNS FALLS			
					03.090	RP795- 4			
					03.090	RAMP 4 FR IS 795 NB TO MD 940 EB			
					03.090	BEGIN BRIDGE			

*A,B = UNIMPROVED; C = GRADED & DRAINED; D,E = SOIL,GRAVEL,STONE; F,G = LOW TYPE BITUMINOUS
H,I = HIGH TYPE BITUMINOUS; J = CONCRETE; K= BRICK; L = BLOCK

STATE HIGHWAY ADMINISTRATION OF MARYLAND
HIGHWAY INFORMATION SERVICES DIVISION
DATA SUPPORT GROUP

STATE HIGHWAY LOCATION REFERENCE

COUNTY: BALTIMORE

DISTRICT: 4

DATE: 12/31/02

ROUTE NUMBER: IS795 CONTINUED
INVENTORY DIRECTION: NORTH
ROUTE NAME: NORTHWEST EXPRESSWAY

STATE SYSTEM	FUNCTIONAL CLASS	MEDIAN TYPE	ACCESS CONTROL	NHS	MILEPOINT	MILEPOINT DESCRIPTION	MARKED LANES	SURFACE WIDTH/TYPE*	AADT
STATE PRIMARY	R URB INTERSTATE	POSITIVE BARRIER	FULL	NHS	03.130	STRUC #3319 RED RUN	5	60J	116,075
					03.170 CO2251	PAINTERS MILL RD			
					03.190	END BRIDGE			
					03.310 RP795-10	RAMP 10 FR RAMP 9 TO IS 795 NB			
					03.310	STRUC #3360			
					03.450	INTERSTATE MILE MARKER 4.0			
		UNPROTECTED			03.490		4	48J	
					03.560 RP795- 7	RAMP 7 FR MD 940 WB TO IS 795 SB			
					03.650 RP795-10	RAMP 10 FR RAMP 9 TO IS 795 NB			
					03.910	BEGIN BRIDGE			
					03.930				67,675
					03.930 MD940	OWINGS MILLS BLVD			
					03.930	STRUC #3323			
					03.930 RP795- 3	RAMP 3 FR MD 940 EB TO IS 795 NB			
					03.930	EXIT #4			
					03.950		4	48I	
					03.950	END BRIDGE			
					04.040 RP795- 1	RAMP 1 FR RAMP 4 (FR IS795) TO MD 940 EB			
					04.040	STRUC #3330			
					04.050	BEGIN BRIDGE			
					04.060 RP795- 7	RAMP 7 FR MD 940 WB TO IS 795 SB			
					04.060	STRUC #3327			
					04.080	END BRIDGE			
					04.450 RP795- 2	RAMP 2 FR RAMP 7 (FR MD940) TO IS 795 NB			
					04.450 RP795- 9	RAMP 9 FR IS 795 TO RAMP 10 (TO IS 795)			
					04.450	INTERSTATE MILE MARKER 5.0			
					05.170 CO562	PLEASANT HILL RD			
					05.170	STRUC #3332			
					05.460	INTERSTATE MILE MARKER 6.0			
					05.960	BEGIN BRIDGE			
					05.970 CO8101	CHURCH RD			
					05.970	STRUC #3333			
					05.990	END BRIDGE			
					06.300 RP795- 4	RAMP 4 FR IS 795 NB TO FRANKLIN BLVD			
					06.300 RP795- 6	RAMP 6 FR FRANKLIN BLVD TO IS 795 SB			
					06.500	INTERSTATE MILE MARKER 7.0			
					06.540	BEGIN BRIDGE			

*A,B = UNIMPROVED; C = GRADED & DRAINED; D,E = SOIL, GRAVEL, STONE; F,G = LOW TYPE BITUMINOUS
H,I = HIGH TYPE BITUMINOUS; J = CONCRETE; K = BRICK; L = BLOCK

STATE HIGHWAY ADMINISTRATION OF MARYLAND
HIGHWAY INFORMATION SERVICES DIVISION
DATA SUPPORT GROUP

STATE HIGHWAY LOCATION REFERENCE

COUNTY: BALTIMORE
DISTRICT: 4
DATE: 12/31/02

ROUTE NUMBER: IS795 CONTINUED
INVENTORY DIRECTION: NORTH
ROUTE NAME: NORTHWEST EXPRESSWAY

STATE SYSTEM	FUNCTIONAL CLASS	MEDIAN TYPE	ACCESS CONTROL	NHS	MILEPOINT	MILEPOINT DESCRIPTION	MARKED LANES	SURFACE WIDTH/TYPE*	AADT
STATE PRIMARY	R URB INTERSTATE	UNPROTECTED	FULL	NHS	06.550		4	48I	53,575
					06.550 CO6781	FRANKLIN BLVD			
					06.550	STRUC #3334			
					06.550	EXIT #7			
					06.570	END BRIDGE			
					06.580 RP795- 7	RAMP 7 FR FRANKLIN BLVD TO IS 795 WB			
					06.600 RP795- 1	RAMP 1 FR IS 795 NB TO FRANKLIN BLVD			
					06.890 RP795- 2	RAMP 2 FR FRANKLIN BLVD TO IS 795 NB			
					06.960 RP795- 8	RAMP 8 FR IS 795 SB TO NICODEMUS RD			
					07.360	TRAVEL ADVISORY SIGN			
					07.400 CO503	BERRYMANS LA			
					07.400	STRUC #3335			
					07.480	INTERSTATE MILE MARKER 8.0			
					07.950 CO504	STOCKSDALE AVE			
					07.950	STRUC #3336			
					08.330	BEGIN BRIDGE			
					08.340 CO499	COCKEYS MILL RD			
					08.340	STRUC #3337			
					08.350	END BRIDGE			
					08.470	INTERSTATE MILE MARKER 9.0			
					08.610 RP795- 1	RAMP 1 FR IS 795 NB TO MD 140 WB			
					08.660 RP795- 6	RAMP 6 FR MD 140 EB TO IS 795 SB			
		NONE (UNDIV)			08.850				
					08.870	BEGIN BRIDGE			
					08.880 RP795- 1	RAMP 1 FR IS 795 NB TO MD 140 WB			
					08.880	STRUC #3338			
					08.890	END BRIDGE			
					08.970	SPUR TO MD 140			
					08.970	SPUR FR MD 140			
					08.990 MD140	WESTMINSTER PIKE			
					08.990	EXIT #9			
					08.990 MD795	NO NAME (AHEAD)			

*A,B = UNIMPROVED; C = GRADED & DRAINED; D,E = SOIL, GRAVEL, STONE; F,G = LOW TYPE BITUMINOUS
H,I = HIGH TYPE BITUMINOUS; J = CONCRETE; K = BRICK; L = BLOCK

STATE HIGHWAY ADMINISTRATION OF MARYLAND
HIGHWAY INFORMATION SERVICES DIVISION
DATA SUPPORT GROUP

STATE HIGHWAY LOCATION REFERENCE

COUNTY: BALTIMORE
DISTRICT: 4
DATE: 12/31/02

ROUTE NUMBER: MD795
INVENTORY DIRECTION: EAST
ROUTE NAME: NO NAME

STATE SYSTEM	FUNCTIONAL CLASS	MEDIAN TYPE	ACCESS CONTROL	NHS	MILEPOINT	MILEPOINT DESCRIPTION	MARKED LANES	SURFACE WIDTH/TYPE*	AADT
STATE PRIMARY	R URB FRWY EXPWY	NONE (UNDIV)	NONE	NOT NHS	00.000		4	55I	22,075
					00.000 IS795	NORTHWEST EXPRESSWAY (BACK)			
					00.000 MD140	WESTMINSTER PIKE			
					00.000	EXIT #9			
					00.020	SPUR TO MD 140			
			FULL		00.250		4	39I	
					00.370	SPUR FR MD 30			
					00.470 MD 30	HANOVER PIKE			
					00.470 MD128	BUTLER RD (AHEAD)			

ROUTE NUMBER: MD889
INVENTORY DIRECTION: EAST
ROUTE NAME: NO NAME

STATE SYSTEM	FUNCTIONAL CLASS	MEDIAN TYPE	ACCESS CONTROL	NHS	MILEPOINT	MILEPOINT DESCRIPTION	MARKED LANES	SURFACE WIDTH/TYPE*	AADT
STATE SECONDARY	R RUR LOCAL	NONE (UNDIV)	NONE	NOT NHS	00.000		2	18I	199
					00.000	ROAD END			
					00.070		2	24I	
					00.100 MD137	MT CARMEL RD			

ROUTE NUMBER: IS895
INVENTORY DIRECTION: NORTH
ROUTE NAME: HARBOR TUNNEL THRUWAY

STATE SYSTEM	FUNCTIONAL CLASS	MEDIAN TYPE	ACCESS CONTROL	NHS	MILEPOINT	MILEPOINT DESCRIPTION	MARKED LANES	SURFACE WIDTH/TYPE*	AADT
STATE PRIMARY	R URB FRWY EXPWY	UNPROTECTED	FULL	NHS	00.000		4	48J	11,825
					00.000	HOWARD CO/L			
					00.000	STRUC #HOY014 PATAPSCO RIVER			
					00.000	TOLL MAINTENANCE			
					00.020 US 1	WASHINGTON BLVD			
					00.060	END BRIDGE			
					00.230 RP895- 4	RAMP 4 FR US 1 NB TO IS 895 EB			
					00.290		4	48I	14,775
					00.290 IS195	METROPOLITAN BLVD			
					00.290	STRUC #3341			
					00.320	SPEED LIMIT 55 MPH			
					00.330 RP895- 7	RAMP 7 FR IS 895 WB TO US 1 SB			

*A,B = UNIMPROVED; C = GRADED & DRAINED; D,E = SOIL, GRAVEL, STONE; F,G = LOW TYPE BITUMINOUS
H,I = HIGH TYPE BITUMINOUS; J = CONCRETE; K = BRICK; L = BLOCK

STATE HIGHWAY ADMINISTRATION OF MARYLAND
HIGHWAY INFORMATION SERVICES DIVISION
DATA SUPPORT GROUP

STATE HIGHWAY LOCATION REFERENCE

COUNTY: BALTIMORE
DISTRICT: 4
DATE: 12/31/02

ROUTE NUMBER: IS895 CONTINUED
INVENTORY DIRECTION: NORTH
ROUTE NAME: HARBOR TUNNEL THRUWAY

STATE SYSTEM	FUNCTIONAL CLASS	MEDIAN TYPE	ACCESS CONTROL	NHS	MILEPOINT	MILEPOINT DESCRIPTION	MARKED LANES	SURFACE WIDTH/TYPER*	AADT
STATE PRIMARY	R URB FRWY EXPWY	UNPROTECTED	FULL	NHS	00.590	STRUC #BY018 CALVERT ACCESS RD	4	48I	14,775
					00.740	R/R #ATK 529 538 K			
					00.740	STRUC #BY020			
					00.790	INTERSTATE MILE MARKER 2.0			
					00.880	BEGIN BRIDGE			
					00.900	STRUC #BY021 HERBERT RUN			
					00.930	END BRIDGE			
					01.290	STRUC #BY026			
					01.820	INTERSTATE MILE MARKER 3.0			
					02.170 CO6274	TRANSWAY RD			
					02.170 OP254	TRANSWAY RD			
					02.170	STRUC #BY036			
					02.390	BEGIN BRIDGE			
	URB INTERSTATE				02.410				17,975
					02.410 IS695	BALTO BELTWAY			
					02.410	STRUC #BY037			
					02.410	EXIT #3			
					02.440	END BRIDGE			
					02.440 RP695- 5	RAMP 5 FR IS 695 SB TO IS 895 EB			
					02.530	SPEED LIMIT 55 MPH			
					02.580 RP695- 2	RAMP 2 FR IS 895 WB TO IS 695 NB			
					02.700	BEGIN BRIDGE			
					02.710 CO3200	HAMMONDS FERRY RD			
					02.710	STRUC #BY040			
					02.730	END BRIDGE			
					02.860	INTERSTATE MILE MARKER 4.0			
					03.350				31,375
					03.350 RP895- 7	RAMP 7 FR IS 895 WB TO MD 295 SB			
					03.350 MD295	BALTIMORE WASHINGTON PKWY			
					03.350	STRUC #BY046			
					03.350	EXIT #4			
					03.570 RP895- 4	RAMP 4 FR MD 295 NB TO IS 895 EB			
					03.800	BEGIN BRIDGE			
					03.810 MD648E	OLD ANNAPOLIS RD			
					03.810	STRUC #BY051			
					03.830	END BRIDGE			
					03.880	INTERSTATE MILE MARKER 5.0			

*A,B = UNIMPROVED; C = GRADED & DRAINED; D,E = SOIL, GRAVEL, STONE; F,G = LOW TYPE BITUMINOUS
H,I = HIGH TYPE BITUMINOUS; J = CONCRETE; K = BRICK; L = BLOCK

STATE HIGHWAY ADMINISTRATION OF MARYLAND
HIGHWAY INFORMATION SERVICES DIVISION
DATA SUPPORT GROUP

STATE HIGHWAY LOCATION REFERENCE

COUNTY: BALTIMORE
DISTRICT: 4
DATE: 12/31/02

ROUTE NUMBER: IS895 CONTINUED
INVENTORY DIRECTION: NORTH
ROUTE NAME: HARBOR TUNNEL THRUWAY

STATE SYSTEM	FUNCTIONAL CLASS	MEDIAN TYPE	ACCESS CONTROL	NHS	MILEPOINT	MILEPOINT DESCRIPTION	MARKED LANES	SURFACE WIDTH/TYPE*	AADT
STATE PRIMARY	R URB INTERSTATE	POSITIVE BARRIER	FULL	NHS	03.940		4	48I	31,375
					04.130	STRUC #BY054 B&A R/R			
					04.250		4	48J	
					04.250	BEGIN BRIDGE			
					04.610	STRUC #BY059 PATAPSCO RIVER			
					04.610	ANNE ARUNDEL CO/L			

ROUTE NUMBER: MD940
INVENTORY DIRECTION: NORTH
ROUTE NAME: OWINGS MILLS BLVD

STATE SYSTEM	FUNCTIONAL CLASS	MEDIAN TYPE	ACCESS CONTROL	NHS	MILEPOINT	MILEPOINT DESCRIPTION	MARKED LANES	SURFACE WIDTH/TYPE*	AADT
STATE SECONDARY	R URB MINOR ART	CURBED	NONE	NHS	00.000		5	60I	43,075
					00.000	CO7708 OWINGS MILLS BLVD (BACK)			
					00.000	CO6779 RED RUN BLVD			
					00.040		5	72I	
					00.040	SPUR TO RED RUN BLVD			
					00.040	SPUR FR RED RUN BLVD			
					00.070		3	72I	
					00.090	RP795-11 RAMP 11 FR RAMP 1 TO MILL RUN CIR			
					00.200		4	52I	
					00.200	RP795- 6 RAMP 6 FR MD 940 EB TO RAMP 7 (TO IS795)			
					00.270	RP795- 1 RAMP 1 FR RAMP 4 (FR IS795) TO MD 940 WB			
					00.400	SPEED LIMIT 40 MPH			
		POSITIVE BARRIER			00.510				
					00.530	RP795- 7 RAMP 7 FR MD 940 WB TO IS 795 SB			
					00.530	STRUC #3325			
					00.650	RP795- 5 RAMP 5 FR RAMP 9 (FR IS795) TO MD 940 EB			
					00.670	RP795- 9 RAMP 9 FR IS795 SB TO RAMP 10 (TO IS795)			
					00.670	STRUC #3324			
					00.700	IS795 NORTHWEST EXPRESSWAY			
					00.700	STRUC #3323			
					00.700	EXIT #4			
					00.780	RP795- 3 RAMP 3 FR MD 940 EB TO IS 795 NB			
					00.850	RP795- 1 RAMP 1 FR RAMP 4 (FR IS795) TO MD 940 WB			
					00.850	STRUC #3326			
		CURBED			00.870				

*A,B = UNIMPROVED; C = GRADED & DRAINED; D,E = SOIL, GRAVEL, STONE; F,G = LOW TYPE BITUMINOUS
H,I = HIGH TYPE BITUMINOUS; J = CONCRETE; K = BRICK; L = BLOCK

STATE HIGHWAY LOCATION REFERENCE

COUNTY: BALTIMORE
DISTRICT: 4
DATE: 12/31/02

ROUTE NUMBER: MD940 CONTINUED
INVENTORY DIRECTION: NORTH
ROUTE NAME: OWINGS MILLS BLVD

STATE SYSTEM	FUNCTIONAL CLASS	MEDIAN TYPE	ACCESS CONTROL	NHS	MILEPOINT	MILEPOINT DESCRIPTION	MARKED LANES	SURFACE WIDTH/TYPE*	AADT	
STATE SECONDARY	R	URB MINOR ART	NONE	NHS	00.990	RP795- 7		4	52I	43,075
					01.070	RP795- 4				
					01.090			5	65I	
					01.220	CO6780	DOLFIELD RD			
					01.220	CO2254	S DOLFIELD RD			
					01.260			4	52J	
					01.260		BEGIN BRIDGE			
					01.270		STRUC #3331 GWYNNNS FALLS			
					01.330	CO2253	GWYNNNS MILL CT			
					01.410		SPUR TO RAMP 4 (TO MD 140)			
					01.440	RP140- 4	RAMP 4 FR MD 940 NB TO MD 140 EB			
					01.440	RP140- 5	RAMP 5 FR MD 140 SB TO MD 940 EB			
					01.460		SPUR FR RAMP 5 (FR MD 140)			
					01.480	CO7297	OWINGS MILLS BLVD (AHEAD)			

ROUTE NUMBER: MD943
INVENTORY DIRECTION: EAST
ROUTE NAME: WARREN RD

STATE SYSTEM	FUNCTIONAL CLASS	MEDIAN TYPE	ACCESS CONTROL	NHS	MILEPOINT	MILEPOINT DESCRIPTION	MARKED LANES	SURFACE WIDTH/TYPE*	AADT	
STATE SECONDARY	R	URB MINOR ART	NONE	NOT NHS	00.000			4	48I	29,570
					00.000	RP 83- 7	RAMP 7 FR MD 943 WB TO IS 83 SB			
					00.000	RP 83- 4	RAMP 4 FR IS 83 NB TO MD 943 EB			
					00.180		SPEED LIMIT 45 MPH			
					00.270		BEGIN BRIDGE			
					00.280		STRUC #3356 GOODWIN RUN			
					00.290		END BRIDGE			
					00.550		SPUR FR BEAVER DAM RD			
					00.590	CO434	BEAVER DAM RD			
					00.590	CO360	WARREN RD (AHEAD)			

ROUTE NUMBER: MD993B
INVENTORY DIRECTION: NORTH
ROUTE NAME: NO NAME

STATE SYSTEM	FUNCTIONAL CLASS	MEDIAN TYPE	ACCESS CONTROL	NHS	MILEPOINT	MILEPOINT DESCRIPTION	MARKED LANES	SURFACE WIDTH/TYPE*	AADT	
STATE SECONDARY	R	URB LOCAL	NONE (UNDIV)	NOT NHS	00.000			2	24I	99

*A,B = UNIMPROVED; C = GRADED & DRAINED; D,E = SOIL, GRAVEL, STONE; F,G = LOW TYPE BITUMINOUS
H,I = HIGH TYPE BITUMINOUS; J = CONCRETE; K = BRICK; L = BLOCK

STATE HIGHWAY LOCATION REFERENCE

COUNTY: BALTIMORE

DISTRICT: 4

DATE: 12/31/02

ROUTE NUMBER: MD993B CONTINUED

INVENTORY DIRECTION: NORTH

ROUTE NAME: NO NAME

STATE SYSTEM	FUNCTIONAL CLASS	MEDIAN TYPE	ACCESS CONTROL	NHS	MILEPOINT	MILEPOINT DESCRIPTION	MARKED LANES	SURFACE WIDTH/TYPE*	AADT
STATE SECONDARY	R URB LOCAL	NONE (UNDIV)	NONE	NOT NHS	00.000 US 1AL	WASHINGTON BLVD	2	24I	99
					00.120 US 1AL	WASHINGTON BLVD			

*A,B = UNIMPROVED; C = GRADED & DRAINED; D,E = SOIL, GRAVEL, STONE; F,G = LOW TYPE BITUMINOUS
H,I = HIGH TYPE BITUMINOUS; J = CONCRETE; K = BRICK; L = BLOCK