

**2002**

**Calendar Year**

**HIGHWAY LOCATION REFERENCE**

**ALL INTERSECTIONS**

**Data as of December 31, 2002**

**CALVERT**




**COUNTY**

**SHA DISTRICT #5**

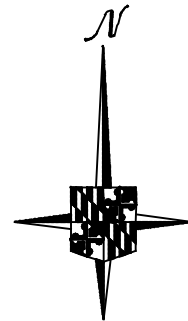
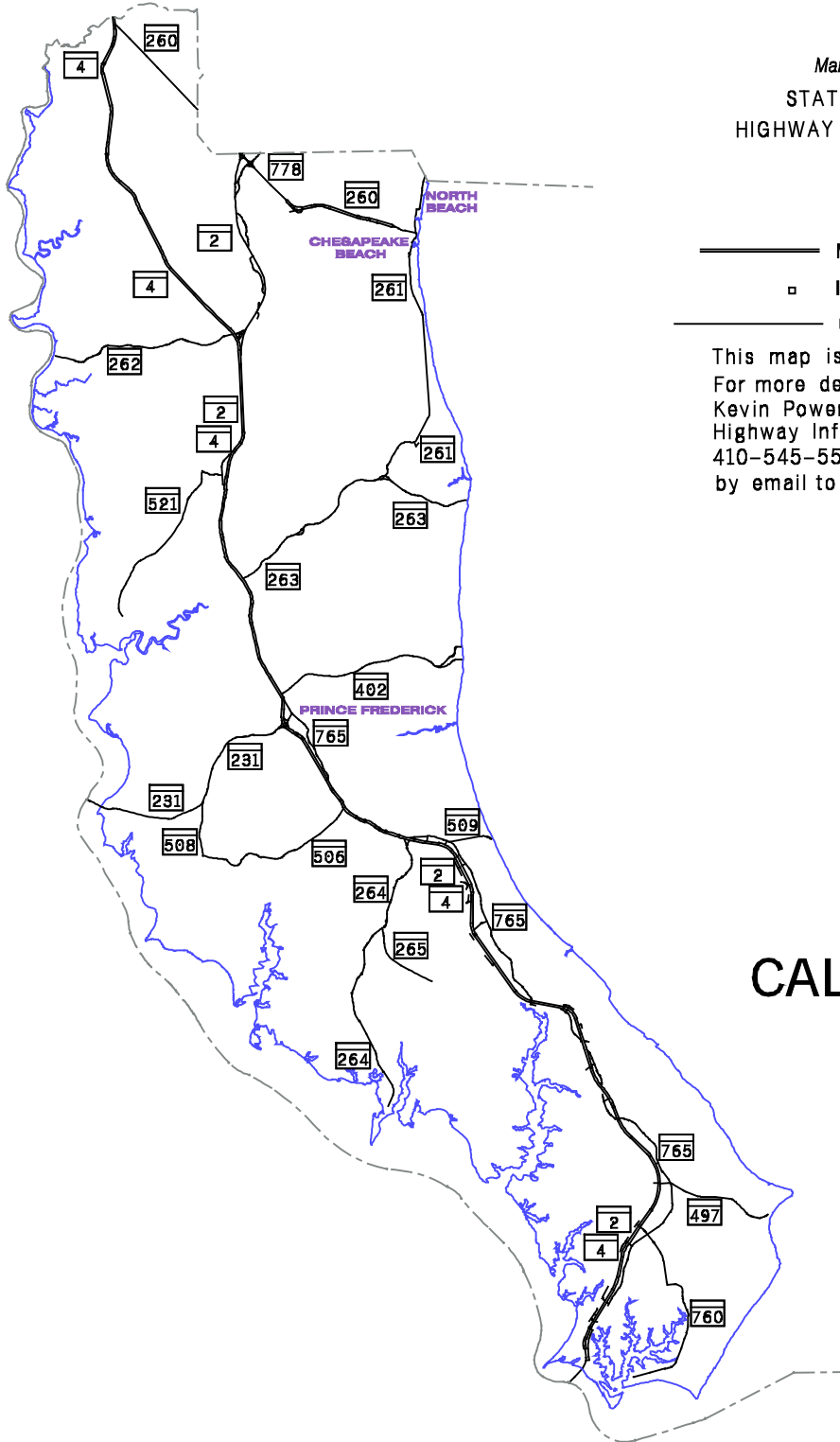
**C**

PREPARED BY THE  
*Maryland Department of Transportation*  
 STATE HIGHWAY ADMINISTRATION  
 HIGHWAY INFORMATION SERVICES DIVISION

LEGEND

-  Multi Lane Divided Highway
-  INTERCHANGE
-  Undivided Highway

This map is intended for use as a reference only.  
 For more detailed maps, please contact:  
 Kevin Powers of the  
 Highway Information Services Division at,  
 410-545-5518 or  
 by email to [kpowers@sha.state.md.us](mailto:kpowers@sha.state.md.us)



# CALVERT COUNTY

STATEWIDE GRID MAP KEY

G-12	
H-12	H-13
I-12	I-13
J-12	J-13
	K-13

**ROUTE ALERT LIST**

**CALVERT COUNTY**

Note: Entire county re-inventoried in 2002. Check all routes for mileage change.

MD 260-B - scarified due to construction.

MD 260-C - scarified due to construction.

MD 765-P, Nursery Road - shortened due to a barricade at the end of the road.

MARYLAND STATE HIGHWAY ADMINISTRATION  
HIGHWAY INFORMATION SERVICES DIVISION  
STATE MAINTAINED HIGHWAYS ON THE NATIONAL HIGHWAY SYSTEM  
AS OF DECEMBER 31, 2002

08/06/2003

The National Highway System (NHS) route information is now integrated with the Highway Location Reference (HLR) listing. The route numbers are listed here on this page as a reference. Please refer to the route information in the HLR to determine the status of those individual sections of state roadway which are of interest.

COUNTY: CALVERT

ROUTE	TOTAL LENGTH	NHS TYPE
MD 2	27.40	NHS SYSTEM
MD 4	9.03	NHS SYSTEM
MD 231	5.56	NHS SYSTEM

STATE HIGHWAY ADMINISTRATION OF MARYLAND  
HIGHWAY INFORMATION SERVICES DIVISION  
DATA SUPPORT GROUP

STATE HIGHWAY LOCATION REFERENCE

COUNTY: CALVERT

DISTRICT: 5

DATE: 12/31/02

ROUTE NUMBER: MD 2

INVENTORY DIRECTION: NORTH

ROUTE NAME: SOLOMONS ISLAND RD S

STATE SYSTEM	FUNCTIONAL CLASS	MEDIAN TYPE	ACCESS CONTROL	NHS	MILEPOINT	MILEPOINT DESCRIPTION	MARKED LANES	SURFACE WIDTH/TYPE*	AADT
STATE SECONDARY	R URB MINOR ART	NONE (UNDIV)	NONE	NOT NHS	00.000		2	24I	5,925
					00.000 CO1090	SOLOMONS ISLAND RD S (BACK)			
					00.000 CO205	LORE RD			
					00.000 MD 2G	NO NAME			
					00.130		1	40I	
NAME: SOLOMONS ISLAND RD					00.130 MD765R	SOLOMONS ISLAND RD S			
STATE PRIMARY	RUR OPA	UNPROTECTED		NHS	00.170		4	48I	23,689
					00.170 MD 4	SOLOMONS ISLAND RD			
					00.210	THOMAS JOHNSON RD			
					00.220	SPEED LIMIT 45 MPH			
					00.310	SPUR TO MD 765R			
					00.660	SPUR FR MD 765R			
					00.920 MD 2W	CRESTON LA			
					01.110 MD765Y	PATUXENT POINT PKWY			
					01.110 OP816	PATUXENT POINT PKWY			
					01.150	SPEED LIMIT 55 MPH			
					01.430 MD 2V	DOWELL RD			
					01.430 MD 2AC	MONTECELLO DR			
					02.580	ATR STATION #0065			
					02.830 MD 2U	COSTER MILLBRIDGE RD			
					02.830	TRAFFIC SIGNAL			
					03.260				22,925
					03.260 MD 2Y	MYSTIC LA			
					03.260 MD760	ROUSBY HALL RD			
					03.760 CO1162	SWEETWATER RD			
					04.360				22,525
					04.360 MD497	COVE POINT RD			
					04.820 MD 2Q	NO NAME			
					06.120 MD765Q	PARDOE RD/H G TRUEMAN RD			
					06.600 MD765Q	PARDOE RD			
					07.000 MD765P	NURSERY RD			
					07.430 MD 2P	WHITE SANDS DR/NURSERY RD			
					07.430	TRAFFIC SIGNAL			
					08.000 MD765N	SAW MILL RD			
					08.000 MD 2N	NO NAME			
					08.390 MD 2M	NO NAME			

\*A,B = UNIMPROVED; C = GRADED & DRAINED; D,E = SOIL, GRAVEL, STONE; F,G = LOW TYPE BITUMINOUS  
H,I = HIGH TYPE BITUMINOUS; J = CONCRETE; K = BRICK; L = BLOCK

STATE HIGHWAY ADMINISTRATION OF MARYLAND  
HIGHWAY INFORMATION SERVICES DIVISION  
DATA SUPPORT GROUP

STATE HIGHWAY LOCATION REFERENCE

COUNTY: CALVERT

DISTRICT: 5

DATE: 12/31/02

ROUTE NUMBER: MD 2 CONTINUED  
INVENTORY DIRECTION: NORTH  
ROUTE NAME: SOLOMONS ISLAND RD

STATE SYSTEM	FUNCTIONAL CLASS	MEDIAN TYPE	ACCESS CONTROL	NHS	MILEPOINT	MILEPOINT DESCRIPTION	MARKED LANES	SURFACE WIDTH/TYPER*	AADT
STATE PRIMARY	R RUR OPA	UNPROTECTED	NONE	NHS	08.840 MD765M	FLAG POND PKWY	4	48I	22,525
			PARTIAL		08.840 MD765N	SAW MILL RD			
					09.650				24,325
					09.650 MD 2A	NO NAME			
					09.650 MD765	ST LEONARD RD			
					10.030 MD 2L	PARRAN RD			
					10.850 MD 2H	NO NAME			
					11.740 MD765J	CALVERT BEACH RD			
					11.740 MD765S	BALL RD			
					12.380 MD 2K	LANCASTER DR			
					12.780 MD 2O	DAVID GRAY RD			
					13.220 MD 2J	WESTERN SHORES BLVD			
					13.220 MD 2I	NO NAME			
					13.820				26,675
					13.820 MD765B	NO NAME			
					14.240 MD765O	PARKERS CREEK RD			
					14.620	MD 765 (SB/L) ST LEONARD RD			
			NONE		14.640				37,025
					14.640 MD264	BROOMES ISLAND RD			
					14.660 MD765	ST LEONARD RD			
					14.660	SPUR TO MD 264			
					15.210 OP651	WOOD ACRES CT			
					15.210 CO1041	WHISPERING DR			
					15.910 CO779	MOUNTAIN TRAIL			
					16.280				38,025
					16.280 MD506	SIXES RD			
					16.550 CO 48	GERMAN CHAPEL RD			
					17.010				37,725
					17.010 MD765A	MAIN ST			
		CURBED			18.120				
					18.130 OP733	WESTLAKE BLVD			
					18.140	SPEED LIMIT 45 MPH			
					18.240 CO871	OLD FIELD LA			
					18.240	TRAFFIC SIGNAL			
					18.240	SHERRY LA (BARRICADED)			
					18.420 CO208	DUKE ST			
					18.550	SPUR FR MD 231			

\*A,B = UNIMPROVED; C = GRADED & DRAINED; D,E = SOIL, GRAVEL, STONE; F,G = LOW TYPE BITUMINOUS  
H,I = HIGH TYPE BITUMINOUS; J = CONCRETE; K = BRICK; L = BLOCK

STATE HIGHWAY ADMINISTRATION OF MARYLAND  
HIGHWAY INFORMATION SERVICES DIVISION  
DATA SUPPORT GROUP

STATE HIGHWAY LOCATION REFERENCE

COUNTY: CALVERT  
DISTRICT: 5  
DATE: 12/31/02

ROUTE NUMBER: MD 2 CONTINUED  
INVENTORY DIRECTION: NORTH  
ROUTE NAME: SOLOMONS ISLAND RD

STATE SYSTEM	FUNCTIONAL CLASS	MEDIAN TYPE	ACCESS CONTROL	NHS	MILEPOINT	MILEPOINT DESCRIPTION	MARKED LANES	SURFACE WIDTH/TYPE*	AADT
STATE PRIMARY	R RUR OPA	CURBED	NONE	NHS	18.550	SPUR TO MD 231	4	48I	37,725
					18.570				47,725
					18.570 MD231	HALLOWING POINT RD/CHURCH ST			
					18.590	SPUR TO MD 231			
					18.590	SPUR FR MD 231			
		UNPROTECTED			18.630				
					18.670 CO1039	TRADITIONAL WAY			
					19.000 CO874	COMMERCE LA			
					19.120 MD765A	MAIN ST			
					19.180	SPUR FR MD 765A			
					19.270				44,325
					19.270 CO244	W DARES BEACH RD			
					19.270 MD402	DARES BEACH RD			
					19.270	TRAFFIC SIGNAL			
					19.357	CROSSOVER			
					19.580 CO918	STEEPLE CHASE RD			
					19.580	CROSSOVER			
					19.630		4	46I	
					19.647		4	48I	
					19.660 CO1143	BRASCHERS BLVD			
					19.760 CO870	FOX RUN BLVD			
					19.760 CO1142	CHAPLINE PL BLVD			
					19.760	TRAFFIC SIGNAL			
					19.930 CO1141	TRASKERS BLVD			
					19.930	TRAFFIC SIGNAL			
					20.020 CO869	HARROW LA			
					20.020	CROSSOVER			
					20.200 CO 45	STOAKLEY RD			
					20.200	TRAFFIC SIGNAL			
					20.300	SPEED LIMIT 55 MPH			
					20.308	CALVERT MEMORIAL			
					20.550 OP 82	BUCKLER RD			
					20.555	CROSSOVER			
		POSITIVE BARRIER			20.617				
					20.860 CO 50	MACKALL RD			
		UNPROTECTED			20.865				
					20.920 CO165	M F BOWEN RD			

\*A,B = UNIMPROVED; C = GRADED & DRAINED; D,E = SOIL, GRAVEL, STONE; F,G = LOW TYPE BITUMINOUS  
H,I = HIGH TYPE BITUMINOUS; J = CONCRETE; K = BRICK; L = BLOCK

STATE HIGHWAY ADMINISTRATION OF MARYLAND  
HIGHWAY INFORMATION SERVICES DIVISION  
DATA SUPPORT GROUP

STATE HIGHWAY LOCATION REFERENCE

COUNTY: CALVERT  
DISTRICT: 5  
DATE: 12/31/02

ROUTE NUMBER: MD 2 CONTINUED  
INVENTORY DIRECTION: NORTH  
ROUTE NAME: SOLOMONS ISLAND RD

STATE SYSTEM	FUNCTIONAL CLASS	MEDIAN TYPE	ACCESS CONTROL	NHS	MILEPOINT	MILEPOINT DESCRIPTION	MARKED LANES	SURFACE WIDTH/TYPE*	AADT
STATE PRIMARY	R RUR OPA	UNPROTECTED	NONE	NHS	21.378	CROSSOVER	4	48I	44,325
					21.460 CO1031	SOUTH VIEW DR			
					21.667	CROSSOVER			
		POSITIVE BARRIER			21.670				
					21.670 CO174	ROBSHIRE MANOR RD			
		UNPROTECTED			21.890				
		POSITIVE BARRIER			21.968				
		UNPROTECTED			22.040				33,625
					22.040 MD263	PLUM POINT RD			
					22.040	TRAFFIC SIGNAL			
					22.130	STRUC #4002 HUNTING CREEK			
					22.130	STRUC #4003 HUNTING CREEK			
					22.470		4	46I	
					22.470 CO100	WALTON RD			
					22.470 CO102	CALVERTON SCHOOL RD			
					22.610 CO345	HILLSIDE CT			
					22.750 CO212	MAIN ST			
					23.190 CO 41	BOWIE SHOP RD			
					23.510		4	48I	
					23.620 CO167	ARMIGER RD			
					23.920	THOMAS GANT RD			
					23.990 CO746	RADCLIFFE DR			
					24.280				34,525
					24.280 CO 33	COX RD			
					24.280 MD524	OLD TOWN RD			
					24.960 MD524	OLD TOWN RD			
					24.960 CO1095	SCARLETT DR			
					25.200 CO570	HARVEY RD			
					25.250 CO1069	WALNUT CREEK RD			
					25.480 CO 28	POND WOODS RD			
					25.610 CO 29	NO NAME			
					25.640	SPUR TO CO 29			
					25.740 CO276	KYLER RD			
					25.770 CO 29	NO NAME			
					25.850 CO990	SHECKELLS LA			
					25.880 CO 25	SHECKELLS RD			
					26.020 CO 2	CHERRY HILL RD			

\*A,B = UNIMPROVED; C = GRADED & DRAINED; D,E = SOIL, GRAVEL, STONE; F,G = LOW TYPE BITUMINOUS  
H,I = HIGH TYPE BITUMINOUS; J = CONCRETE; K = BRICK; L = BLOCK



STATE HIGHWAY ADMINISTRATION OF MARYLAND  
HIGHWAY INFORMATION SERVICES DIVISION  
DATA SUPPORT GROUP

STATE HIGHWAY LOCATION REFERENCE

COUNTY: CALVERT  
DISTRICT: 5  
DATE: 12/31/02

ROUTE NUMBER: MD 2 CONTINUED  
INVENTORY DIRECTION: NORTH  
ROUTE NAME: SOLOMONS ISLAND RD

STATE SYSTEM	FUNCTIONAL CLASS	MEDIAN TYPE	ACCESS CONTROL	NHS	MILEPOINT	MILEPOINT DESCRIPTION	MARKED LANES	SURFACE WIDTH/TYPE*	AADT
STATE PRIMARY	R RUR OPA	UNPROTECTED	NONE	NHS	26.170 CO1104	NORTHWEST DR	4	48I	34,525
					26.410	GREENHOUSE PL			
					26.453	CROSSOVER			
					26.580 CO1103	OXFORD WAY			
					26.800 CO284	SUN PARK LA			
					26.990 CO825	HOILE LA			
					27.140 CO 2	CHERRY HILL RD			
					27.210 CO467	LLEWELYN LA			
					27.300 CO1186	MISS SAMS WAY			
					27.430	SPUR TO PROSPECT DR			
					27.450 CO1068	PROSPECT DR			
					27.470	SPUR FR PROSPECT DR			
	RUR MAJ COLL			NOT NHS	27.570		2	28I	11,125
		NONE (UNDIV)			27.570 MD 4	SOUTHERN MD BLVD			
					27.630		2	24I	
					27.630 MD765G	NO NAME			
					27.630	SPUR TO MD 4			
					27.670	SPEED LIMIT 50 MPH			
					27.820 MD262	LOWER MARLBORO RD			
					28.110 CO309	SUNDERLAND DR			
					28.230 CO 23	DALRYMPLE RD			
					28.330 CO 24	C JONES RD			
					28.330 MD765F	NO NAME			
					28.460 MD765E	KENT RD			
					28.660 CO 21	PUSHAW STATION RD			
					28.800 MD765D	WAYSIDE DR			
					29.030 CO1066	ASPEN WOODS CIR			
					29.640 MD765D	WAYSIDE DR			
					29.950 CO250	SKINNERS TURN RD			
					29.950 MD765I	MT HARMONY LA			
					30.530 CO133	MT HARMONY RD			
					30.740 MD765I	MT HARMONY LA			
					30.740 CO1132	LITTLE TREE LA			
					31.020 CO690	HONEYSUCKLE LA			
					31.160 MD765H	NO NAME			
					31.360	SPUR FR GROVERS TURN RD			
					31.390 MD778	OLD SOLOMONS ISLAND RD			

\*A,B = UNIMPROVED; C = GRADED & DRAINED; D,E = SOIL,GRAVEL,STONE; F,G = LOW TYPE BITUMINOUS  
H,I = HIGH TYPE BITUMINOUS; J = CONCRETE; K= BRICK; L = BLOCK

STATE HIGHWAY LOCATION REFERENCE

COUNTY: CALVERT  
DISTRICT: 5  
DATE: 12/31/02

ROUTE NUMBER: MD 2 CONTINUED  
INVENTORY DIRECTION: NORTH  
ROUTE NAME: SOLOMONS ISLAND RD

STATE SYSTEM	FUNCTIONAL CLASS	MEDIAN TYPE	ACCESS CONTROL	NHS	MILEPOINT	MILEPOINT DESCRIPTION	MARKED LANES	SURFACE WIDTH/TYPE*	AADT
STATE PRIMARY	R RUR MAJ COLL	NONE (UNDIV)	NONE	NOT NHS	31.390 CO 40	GROVERS TURN RD	2	24I	11,125
					31.410	SPUR FR MD 778			
					31.740 CO1185	CROSS POINT DR			
					31.890	STRUC #04021XO HALL CREEK			
					31.950		3	39I	
					32.010		4	60I	
					32.010	SPUR TO MD 260			
					32.020	SPUR FR MD 260			
					32.050				10,575
					32.050 MD260	CHESAPEAKE BEACH RD			
					32.090	SPUR FR MD 260			
					32.100		2	56I	
					32.100	SPUR TO MD 260			
					32.120	ANNE ARUNDEL CO/L			

ROUTE NUMBER: MD 2A  
INVENTORY DIRECTION: NORTH  
ROUTE NAME: NO NAME

STATE SYSTEM	FUNCTIONAL CLASS	MEDIAN TYPE	ACCESS CONTROL	NHS	MILEPOINT	MILEPOINT DESCRIPTION	MARKED LANES	SURFACE WIDTH/TYPE*	AADT
STATE SECONDARY	R RUR LOCAL	NONE (UNDIV)	NONE	NOT NHS	00.000		2	10I	0
					00.000	ROAD END			
					00.130 MD 2	SOLOMONS ISLAND RD			
					00.130 MD765	ST LEONARD RD (AHEAD)			

ROUTE NUMBER: MD 2AC  
INVENTORY DIRECTION: NORTH  
ROUTE NAME: MONTICELLO DR

STATE SYSTEM	FUNCTIONAL CLASS	MEDIAN TYPE	ACCESS CONTROL	NHS	MILEPOINT	MILEPOINT DESCRIPTION	MARKED LANES	SURFACE WIDTH/TYPE*	AADT
STATE SECONDARY	R RUR LOCAL	NONE (UNDIV)	NONE	NOT NHS	00.000		2	20I	99
					00.000 MD 2	SOLOMONS ISLAND RD			
					00.170	GARNER DR			
					00.390	CUL DE SAC			

\*A,B = UNIMPROVED; C = GRADED & DRAINED; D,E = SOIL, GRAVEL, STONE; F,G = LOW TYPE BITUMINOUS  
H,I = HIGH TYPE BITUMINOUS; J = CONCRETE; K = BRICK; L = BLOCK

STATE HIGHWAY LOCATION REFERENCE

COUNTY: CALVERT  
DISTRICT: 5  
DATE: 12/31/02

ROUTE NUMBER: MD 2B  
INVENTORY DIRECTION: EAST  
ROUTE NAME: NO NAME

STATE SYSTEM	FUNCTIONAL CLASS	MEDIAN TYPE	ACCESS CONTROL	NHS	MILEPOINT	MILEPOINT DESCRIPTION	MARKED LANES	SURFACE WIDTH/TYPE*	AADT
STATE SECONDARY	R RUR LOCAL	NONE (UNDIV)	NONE	NOT NHS	00.000		2	20I	0
					00.000	ROAD END			
					00.020 MD 2H	NO NAME			
					00.290	ROAD END			

ROUTE NUMBER: MD 2C  
INVENTORY DIRECTION: NORTH  
ROUTE NAME: HENRY CT

STATE SYSTEM	FUNCTIONAL CLASS	MEDIAN TYPE	ACCESS CONTROL	NHS	MILEPOINT	MILEPOINT DESCRIPTION	MARKED LANES	SURFACE WIDTH/TYPE*	AADT
STATE SECONDARY	R RUR LOCAL	NONE (UNDIV)	NONE	NOT NHS	00.000		2	20I	0
					00.000 MD 2K	LANCASTER DR			
					00.000 CO735	LANCASTER DR			
					00.140	ROAD END			

ROUTE NUMBER: MD 2D  
INVENTORY DIRECTION: NORTH  
ROUTE NAME: DAVID GRAY RD

STATE SYSTEM	FUNCTIONAL CLASS	MEDIAN TYPE	ACCESS CONTROL	NHS	MILEPOINT	MILEPOINT DESCRIPTION	MARKED LANES	SURFACE WIDTH/TYPE*	AADT
STATE SECONDARY	R RUR LOCAL	NONE (UNDIV)	NONE	NOT NHS	00.000		2	20I	0
					00.000	ROAD END			
NAME: KINGSBERRY CT					00.070 MD 2O	DAVID GRAY RD			
					00.180	ROAD END			

ROUTE NUMBER: MD 2E  
INVENTORY DIRECTION: NORTH  
ROUTE NAME: NO NAME

STATE SYSTEM	FUNCTIONAL CLASS	MEDIAN TYPE	ACCESS CONTROL	NHS	MILEPOINT	MILEPOINT DESCRIPTION	MARKED LANES	SURFACE WIDTH/TYPE*	AADT
STATE SECONDARY	R RUR LOCAL	NONE (UNDIV)	NONE	NOT NHS	00.000		2	20I	0
					00.000	ROAD END			
					00.120 MD 2I	NO NAME			
					00.120 CO920	WEST END BLVD			
					00.250	ROAD END			

\*A,B = UNIMPROVED; C = GRADED & DRAINED; D,E = SOIL, GRAVEL, STONE; F,G = LOW TYPE BITUMINOUS  
H,I = HIGH TYPE BITUMINOUS; J = CONCRETE; K = BRICK; L = BLOCK

STATE HIGHWAY LOCATION REFERENCE

COUNTY: CALVERT  
DISTRICT: 5  
DATE: 12/31/02

ROUTE NUMBER: MD 2F  
INVENTORY DIRECTION: NORTH  
ROUTE NAME: NO NAME

STATE SYSTEM	FUNCTIONAL CLASS	MEDIAN TYPE	ACCESS CONTROL	NHS	MILEPOINT	MILEPOINT DESCRIPTION	MARKED LANES	SURFACE WIDTH/TYPE*	AADT
STATE SECONDARY	R RUR LOCAL	NONE (UNDIV)	NONE	NOT NHS	00.000		2	20I	0
					00.000	ROAD END			
					00.080		2	34I	
					00.140 MD765S	BALL RD			

ROUTE NUMBER: MD 2G  
INVENTORY DIRECTION: EAST  
ROUTE NAME: NO NAME

STATE SYSTEM	FUNCTIONAL CLASS	MEDIAN TYPE	ACCESS CONTROL	NHS	MILEPOINT	MILEPOINT DESCRIPTION	MARKED LANES	SURFACE WIDTH/TYPE*	AADT
STATE SECONDARY	R URB LOCAL	NONE (UNDIV)	NONE	NOT NHS	00.000		1	28I	0
					00.000 MD 4	SOLOMONS ISLAND RD			
					00.030 CO1090	SOLOMONS ISLAND RD S			
					00.030 MD 2	SOLOMONS ISLAND RD S			
					00.030 CO205	LORE RD (AHEAD)			

ROUTE NUMBER: MD 2H  
INVENTORY DIRECTION: WEST  
ROUTE NAME: NO NAME

STATE SYSTEM	FUNCTIONAL CLASS	MEDIAN TYPE	ACCESS CONTROL	NHS	MILEPOINT	MILEPOINT DESCRIPTION	MARKED LANES	SURFACE WIDTH/TYPE*	AADT
STATE SECONDARY	R RUR LOCAL	NONE (UNDIV)	NONE	NOT NHS	00.000		2	20I	0
					00.000 MD 2	SOLOMONS ISLAND RD			
					00.030 MD 2B	NO NAME			

ROUTE NUMBER: MD 2I  
INVENTORY DIRECTION: WEST  
ROUTE NAME: NO NAME

STATE SYSTEM	FUNCTIONAL CLASS	MEDIAN TYPE	ACCESS CONTROL	NHS	MILEPOINT	MILEPOINT DESCRIPTION	MARKED LANES	SURFACE WIDTH/TYPE*	AADT
STATE SECONDARY	R RUR LOCAL	NONE (UNDIV)	NONE	NOT NHS	00.000		2	24I	0
					00.000 MD 2J	WESTERN SHORES BLVD (BACK)			
					00.000 MD 2	SOLOMONS ISLAND RD			
					00.030 MD 2E	NO NAME			
					00.030 CO920	WEST END BLVD (AHEAD)			

\*A,B = UNIMPROVED; C = GRADED & DRAINED; D,E = SOIL, GRAVEL, STONE; F,G = LOW TYPE BITUMINOUS  
H,I = HIGH TYPE BITUMINOUS; J = CONCRETE; K = BRICK; L = BLOCK

STATE HIGHWAY ADMINISTRATION OF MARYLAND  
HIGHWAY INFORMATION SERVICES DIVISION  
DATA SUPPORT GROUP

STATE HIGHWAY LOCATION REFERENCE

COUNTY: CALVERT  
DISTRICT: 5  
DATE: 12/31/02

ROUTE NUMBER: MD 2J  
INVENTORY DIRECTION: EAST  
ROUTE NAME: WESTERN SHORES BLVD

STATE SYSTEM	FUNCTIONAL CLASS	MEDIAN TYPE	ACCESS CONTROL	NHS	MILEPOINT	MILEPOINT DESCRIPTION	MARKED LANES	SURFACE WIDTH/TYPE*	AADT
STATE SECONDARY	R RUR LOCAL	NONE (UNDIV)	NONE	NOT NHS	00.000		2	24I	99
					00.000 MD 2I	NO NAME (BACK)			
					00.000 MD 2	SOLOMONS ISLAND RD			
					00.130 MD765	ST LEONARD RD			
					00.130 CO282	WESTERN SHORES BLVD (AHEAD)			

ROUTE NUMBER: MD 2K  
INVENTORY DIRECTION: WEST  
ROUTE NAME: LANCASTER DR

STATE SYSTEM	FUNCTIONAL CLASS	MEDIAN TYPE	ACCESS CONTROL	NHS	MILEPOINT	MILEPOINT DESCRIPTION	MARKED LANES	SURFACE WIDTH/TYPE*	AADT
STATE SECONDARY	R RUR LOCAL	NONE (UNDIV)	NONE	NOT NHS	00.000		2	42I	99
					00.000 MD 2	SOLOMONS ISLAND RD			
					00.030 MD 2C	HENRY CT			
					00.030 CO735	LANCASTER DR (AHEAD)			

ROUTE NUMBER: MD 2L  
INVENTORY DIRECTION: EAST  
ROUTE NAME: PARRAN RD

STATE SYSTEM	FUNCTIONAL CLASS	MEDIAN TYPE	ACCESS CONTROL	NHS	MILEPOINT	MILEPOINT DESCRIPTION	MARKED LANES	SURFACE WIDTH/TYPE*	AADT
STATE SECONDARY	R RUR MINOR COLL	NONE (UNDIV)	NONE	NOT NHS	01.680		2	24I	599
					01.680 CO 67	PARRAN RD (BACK)			
					01.680	STRUC #C0010 ST LEONARD CREEK			
					01.790 MD 2	SOLOMONS ISLAND RD			

ROUTE NUMBER: MD 2M  
INVENTORY DIRECTION: SOUTH  
ROUTE NAME: NO NAME

STATE SYSTEM	FUNCTIONAL CLASS	MEDIAN TYPE	ACCESS CONTROL	NHS	MILEPOINT	MILEPOINT DESCRIPTION	MARKED LANES	SURFACE WIDTH/TYPE*	AADT
STATE SECONDARY	R RUR LOCAL	NONE (UNDIV)	NONE	NOT NHS	00.000		2	34I	0
					00.000 MD 2	SOLOMONS ISLAND RD			
					00.040		2	22I	
					00.100	ROAD END			

\*A,B = UNIMPROVED; C = GRADED & DRAINED; D,E = SOIL, GRAVEL, STONE; F,G = LOW TYPE BITUMINOUS  
H,I = HIGH TYPE BITUMINOUS; J = CONCRETE; K = BRICK; L = BLOCK

STATE HIGHWAY LOCATION REFERENCE

COUNTY: CALVERT  
DISTRICT: 5  
DATE: 12/31/02

ROUTE NUMBER: MD 2N  
INVENTORY DIRECTION: EAST  
ROUTE NAME: NO NAME

STATE SYSTEM	FUNCTIONAL CLASS	MEDIAN TYPE	ACCESS CONTROL	NHS	MILEPOINT	MILEPOINT DESCRIPTION	MARKED LANES	SURFACE WIDTH/TYPE*	AADT
STATE SECONDARY	R RUR LOCAL	NONE (UNDIV)	NONE	NOT NHS	00.000		2	26I	0
					00.000 MD765N	SAW MILL RD (BACK)			
					00.000 MD 2	SOLOMONS ISLAND RD			
					00.080		2	24I	
					00.110	ROAD END			

ROUTE NUMBER: MD 2O  
INVENTORY DIRECTION: WEST  
ROUTE NAME: DAVID GRAY RD

STATE SYSTEM	FUNCTIONAL CLASS	MEDIAN TYPE	ACCESS CONTROL	NHS	MILEPOINT	MILEPOINT DESCRIPTION	MARKED LANES	SURFACE WIDTH/TYPE*	AADT
STATE SECONDARY	R RUR LOCAL	NONE (UNDIV)	NONE	NOT NHS	00.000		2	24I	0
					00.000 MD 2	SOLOMONS ISLAND RD			
					00.040 MD 2D	DAVID GRAY RD/KINGSBERRY CT			

ROUTE NUMBER: MD 2P  
INVENTORY DIRECTION: WEST  
ROUTE NAME: WHITE SANDS DR

STATE SYSTEM	FUNCTIONAL CLASS	MEDIAN TYPE	ACCESS CONTROL	NHS	MILEPOINT	MILEPOINT DESCRIPTION	MARKED LANES	SURFACE WIDTH/TYPE*	AADT
STATE SECONDARY	R RUR LOCAL	NONE (UNDIV)	NONE	NOT NHS	00.000		2	24I	99
	RUR MINOR COLL				00.000 MD765P	NURSERY RD			
					00.040		2	22I	599
					00.040 MD 2	SOLOMONS ISLAND RD			
					00.040	TRAFFIC SIGNAL			
					00.120		2	20I	
					00.120 CO828	SWALLOW LA			
					00.120 CO855	EBBTIDE LA			
					00.140	SPEED LIMIT 25 MPH			
					00.180 CO853	SAILBOAT LA			
					00.180 CO854	HERON LA			
					00.180 CO670	WHITE SANDS DR (AHEAD)			

\*A,B = UNIMPROVED; C = GRADED & DRAINED; D,E = SOIL, GRAVEL, STONE; F,G = LOW TYPE BITUMINOUS  
H,I = HIGH TYPE BITUMINOUS; J = CONCRETE; K = BRICK; L = BLOCK

STATE HIGHWAY LOCATION REFERENCE

COUNTY: CALVERT  
DISTRICT: 5  
DATE: 12/31/02

ROUTE NUMBER: MD 2Q  
INVENTORY DIRECTION: WEST  
ROUTE NAME: NO NAME

STATE SYSTEM	FUNCTIONAL CLASS	MEDIAN TYPE	ACCESS CONTROL	NHS	MILEPOINT	MILEPOINT DESCRIPTION	MARKED LANES	SURFACE WIDTH/TYPE*	AADT
STATE SECONDARY	R RUR LOCAL	NONE (UNDIV)	NONE	NOT NHS	00.000		2	24I	0
					00.000 MD765Q	H G TRUEMAN RD			
					00.060 MD 2	SOLOMONS ISLAND RD			

ROUTE NUMBER: MD 2S  
INVENTORY DIRECTION: NORTH  
ROUTE NAME: NO NAME

STATE SYSTEM	FUNCTIONAL CLASS	MEDIAN TYPE	ACCESS CONTROL	NHS	MILEPOINT	MILEPOINT DESCRIPTION	MARKED LANES	SURFACE WIDTH/TYPE*	AADT
STATE SECONDARY	R RUR LOCAL	NONE (UNDIV)	NONE	NOT NHS	00.000		2	20I	0
					00.000	ROAD END			
					00.050 MD 2Y	MYSTIC LA			
					00.150	ROAD END			

ROUTE NUMBER: MD 2T  
INVENTORY DIRECTION: SOUTH  
ROUTE NAME: COSTER RD

STATE SYSTEM	FUNCTIONAL CLASS	MEDIAN TYPE	ACCESS CONTROL	NHS	MILEPOINT	MILEPOINT DESCRIPTION	MARKED LANES	SURFACE WIDTH/TYPE*	AADT
STATE SECONDARY	R RUR LOCAL	NONE (UNDIV)	NONE	NOT NHS	00.000		2	22I	99
					00.000 MD 2Z	MILLBRIDGE RD (BACK)			
					00.000 MD 2U	COSTER MILLBRIDGE RD			
					00.010	SPEED LIMIT 30 MPH			
					00.280 CO121	COSTER RD (AHEAD)			

ROUTE NUMBER: MD 2U  
INVENTORY DIRECTION: WEST  
ROUTE NAME: COSTER MILLBRIDGE RD

STATE SYSTEM	FUNCTIONAL CLASS	MEDIAN TYPE	ACCESS CONTROL	NHS	MILEPOINT	MILEPOINT DESCRIPTION	MARKED LANES	SURFACE WIDTH/TYPE*	AADT
STATE SECONDARY	R URB LOCAL	NONE (UNDIV)	NONE	NOT NHS	00.000		2	24I	0
					00.000 MD765Q	H G TRUEMAN RD			
					00.110 MD 2	SOLOMONS ISLAND RD			
					00.140 MD 2T	COSTER RD			
					00.140 MD 2Z	MILLBRIDGE RD			

\*A,B = UNIMPROVED; C = GRADED & DRAINED; D,E = SOIL, GRAVEL, STONE; F,G = LOW TYPE BITUMINOUS  
H,I = HIGH TYPE BITUMINOUS; J = CONCRETE; K = BRICK; L = BLOCK

STATE HIGHWAY ADMINISTRATION OF MARYLAND  
HIGHWAY INFORMATION SERVICES DIVISION  
DATA SUPPORT GROUP

STATE HIGHWAY LOCATION REFERENCE

COUNTY: CALVERT

DISTRICT: 5

DATE: 12/31/02

ROUTE NUMBER: MD 2V  
INVENTORY DIRECTION: NORTH  
ROUTE NAME: DOWELL RD

STATE SYSTEM	FUNCTIONAL CLASS	MEDIAN TYPE	ACCESS CONTROL	NHS	MILEPOINT	MILEPOINT DESCRIPTION	MARKED LANES	SURFACE WIDTH/TYPE*	AADT
STATE SECONDARY	R URB COLL	CURBED	NONE	NOT NHS	00.000		2	26I	599
					00.000 CO110	DOWELL RD (BACK)			
					00.000 MD765R	SOLOMONS ISLAND RD			
					00.000 MD765Q	H G TRUEMAN RD			
					00.030 MD 2	SOLOMONS ISLAND RD			

ROUTE NUMBER: MD 2W  
INVENTORY DIRECTION: WEST  
ROUTE NAME: CRESTON LA

STATE SYSTEM	FUNCTIONAL CLASS	MEDIAN TYPE	ACCESS CONTROL	NHS	MILEPOINT	MILEPOINT DESCRIPTION	MARKED LANES	SURFACE WIDTH/TYPE*	AADT
STATE SECONDARY	R RUR LOCAL	NONE (UNDIV)	NONE	NOT NHS	00.000		2	24I	0
					00.000 MD 2	SOLOMONS ISLAND RD			
					00.030 MD765X	CRESTON LA			

ROUTE NUMBER: MD 2X  
INVENTORY DIRECTION: WEST  
ROUTE NAME: NEWTOWN RD

STATE SYSTEM	FUNCTIONAL CLASS	MEDIAN TYPE	ACCESS CONTROL	NHS	MILEPOINT	MILEPOINT DESCRIPTION	MARKED LANES	SURFACE WIDTH/TYPE*	AADT
STATE SECONDARY	R URB LOCAL	NONE (UNDIV)	NONE	NOT NHS	00.500		2	24I	99
					00.500 CO 76	NEWTOWN RD (BACK)			
					00.530 MD765R	SOLOMONS ISLAND RD S			

ROUTE NUMBER: MD 2Y  
INVENTORY DIRECTION: NORTH  
ROUTE NAME: MYSTIC LA

STATE SYSTEM	FUNCTIONAL CLASS	MEDIAN TYPE	ACCESS CONTROL	NHS	MILEPOINT	MILEPOINT DESCRIPTION	MARKED LANES	SURFACE WIDTH/TYPE*	AADT
STATE SECONDARY	R RUR LOCAL	NONE (UNDIV)	NONE	NOT NHS	00.000		2	48I	99
					00.000 MD 2	SOLOMONS ISLAND RD			
					00.020 MD 2S	NO NAME			

\*A,B = UNIMPROVED; C = GRADED & DRAINED; D,E = SOIL, GRAVEL, STONE; F,G = LOW TYPE BITUMINOUS  
H,I = HIGH TYPE BITUMINOUS; J = CONCRETE; K = BRICK; L = BLOCK



STATE HIGHWAY LOCATION REFERENCE

COUNTY: CALVERT  
DISTRICT: 5  
DATE: 12/31/02

ROUTE NUMBER: MD 2Z  
INVENTORY DIRECTION: SOUTH  
ROUTE NAME: MILLBRIDGE RD

STATE SYSTEM	FUNCTIONAL CLASS	MEDIAN TYPE	ACCESS CONTROL	NHS	MILEPOINT	MILEPOINT DESCRIPTION	MARKED LANES	SURFACE WIDTH/TYPE*	AADT
STATE SECONDARY	R RUR LOCAL	NONE (UNDIV)	NONE	NOT NHS	01.830		2	22I	99
					01.830 CO 73	MILLBRIDGE RD (BACK)			
					01.940 MD 2U	COSTER MILLBRIDGE RD			
					01.940 MD 2T	COSTER RD (AHEAD)			

ROUTE NUMBER: MD 4  
INVENTORY DIRECTION: NORTH  
ROUTE NAME: SOLOMONS ISLAND RD

STATE SYSTEM	FUNCTIONAL CLASS	MEDIAN TYPE	ACCESS CONTROL	NHS	MILEPOINT	MILEPOINT DESCRIPTION	MARKED LANES	SURFACE WIDTH/TYPE*	AADT
STATE PRIMARY	R RUR OPA	NONE (UNDIV)	PARTIAL	NHS	00.000		2	24J	23,689
					00.000	ST MARYS CO/L			
					00.000	STRUC #4019 PATUXENT RIVER			
					00.490		2	24I	
					00.490	END BRIDGE			
					00.500	SPEED LIMIT 45 MPH			
					00.540 MD 2G	NO NAME			
					00.670		2	36I	
					00.670	SPUR TO PARKING LOT			
					00.710 MD 2	SOLOMONS ISLAND RD (AHEAD)			
		UNPROTECTED	NONE		28.110		4	48I	33,475
					28.110 MD 2	SOLOMONS ISLAND RD (BACK)			
					28.170	SPUR FR MD 2			
					28.300 MD262	LOWER MARLBORO RD			
					28.360	SPEED LIMIT 55 MPH			
					28.750 CO762	CAMELEER PASS			
					29.200 CO381	LORD BALTIMORE DR			
					29.340	BUSTERS LA			
					29.410 CO941	DORIS DR			
					29.560	JEORIGIANNA LA (PROP)			
					30.050 CO250	SKINNERS TURN RD			
					30.050 CO1184	BRISCOE TURN RD			
					30.220 CO783	NORFOLK DR			
					30.860 CO 6	CHANEYVILLE RD			
					30.980 CO 5	FOWLER RD			
					31.350 CO352	BRIGHT LA			

NAME: SOUTHERN MD  
BLVD

\*A,B = UNIMPROVED; C = GRADED & DRAINED; D,E = SOIL, GRAVEL, STONE; F,G = LOW TYPE BITUMINOUS  
H,I = HIGH TYPE BITUMINOUS; J = CONCRETE; K = BRICK; L = BLOCK

STATE HIGHWAY ADMINISTRATION OF MARYLAND  
HIGHWAY INFORMATION SERVICES DIVISION  
DATA SUPPORT GROUP

STATE HIGHWAY LOCATION REFERENCE

COUNTY: CALVERT

DISTRICT: 5

DATE: 12/31/02

ROUTE NUMBER: MD 4 CONTINUED

INVENTORY DIRECTION: NORTH

ROUTE NAME: SOUTHERN MD BLVD

STATE SYSTEM	FUNCTIONAL CLASS	MEDIAN TYPE	ACCESS CONTROL	NHS	MILEPOINT	MILEPOINT DESCRIPTION	MARKED LANES	SURFACE WIDTH/TYPE*	AADT
STATE PRIMARY	R RUR OPA	UNPROTECTED	NONE	NHS	31.890		4	48I	36,275
					31.890	CO133 MT HARMONY RD			
					32.080	CO510 KERRY ANN LA			
					32.140	CO581 DUNKIRK DR			
					32.340	STRUC #4018 HALL CREEK			
					32.480	CO687 CORTLAND LA			
					32.670	CO822 TARA DR			
					32.720	SPEED LIMIT 45 MPH			
					32.820	CO373 APPLE WAY			
					32.820	CO999 LAURIAN LA			
					32.950	CO726 DUNKIRK WAY			
					33.080	CO647 KIRKSVILLE LA			
					33.160	CO124 WEST WARD RD			
					33.160	TRAFFIC SIGNAL			
					33.370	CO 4 FERRY LANDING RD			
					33.370	CO624 PENWICK LA			
					33.660	SPUR TO TOWN CENTER BLVD			
					33.670	CO1015 TOWN CENTER BLVD			
					33.680	SPUR FR TOWN CENTER BLVD			
					33.720	SPEED LIMIT 55 MPH			
					33.940	CO172 YELLOW BANK RD			
					34.400	CO 3 BRICKHOUSE RD			
					34.400	CROSSOVER			
					34.760	CO430 CEDARWOOD LA			
					34.760	CROSSOVER			
					34.830	CO470 ASHWOOD DR			
					34.960	CO605 MORNING GLORY LA			
					35.100	CO 1 LYONS CREEK RD			
					35.370	CO940 DUNLEIGH DR			
					35.610	CO721 HICKORY RIDGE RD			
					35.780	CO 12 CHANEY RD			
					35.780	CROSSOVER			
					35.960	CO451 DRURY LA			
					36.300				50,775
					36.300	MD260 CHESAPEAKE BEACH RD			
					36.390	MD260A NO NAME			
					36.430	STRUC #4017 LYONS CREEK			

\*A,B = UNIMPROVED; C = GRADED & DRAINED; D,E = SOIL, GRAVEL, STONE; F,G = LOW TYPE BITUMINOUS  
H,I = HIGH TYPE BITUMINOUS; J = CONCRETE; K = BRICK; L = BLOCK

STATE HIGHWAY ADMINISTRATION OF MARYLAND  
HIGHWAY INFORMATION SERVICES DIVISION  
DATA SUPPORT GROUP

STATE HIGHWAY LOCATION REFERENCE

COUNTY: CALVERT  
DISTRICT: 5  
DATE: 12/31/02

ROUTE NUMBER: MD 4 CONTINUED  
INVENTORY DIRECTION: NORTH  
ROUTE NAME: SOUTHERN MD BLVD

STATE SYSTEM	FUNCTIONAL CLASS	MEDIAN TYPE	ACCESS CONTROL	NHS	MILEPOINT	MILEPOINT DESCRIPTION	MARKED LANES	SURFACE WIDTH/TYPE*	AADT
STATE PRIMARY	R RUR OPA	UNPROTECTED	NONE	NHS	36.430	ANNE ARUNDEL CO/L	4	48I	50,775

ROUTE NUMBER: MD231  
INVENTORY DIRECTION: EAST  
ROUTE NAME: HALLOWING POINT RD

STATE SYSTEM	FUNCTIONAL CLASS	MEDIAN TYPE	ACCESS CONTROL	NHS	MILEPOINT	MILEPOINT DESCRIPTION	MARKED LANES	SURFACE WIDTH/TYPE*	AADT
STATE SECONDARY	R RUR OPA	NONE (UNDIV)	NONE	NHS	00.000		2	24J	10,675
					00.000	CHARLES CO/L			
					00.000	STRUC #4008 PATUXENT RIVER			
					00.320		2	22I	
					00.320	END BRIDGE			
					00.410 MD752	NO NAME			
					00.700 CO813	SEA GULL BEACH RD			
					01.230 OP 85	NO NAME			
					01.530 CO378	SKIPJACK RD			
					01.530 CO 54	SIXES RD			
					01.780 CO1110	JIBSAIL DR			
					02.700				18,075
					02.700 MD508	ADELINA RD			
					02.730	SPUR FR MD 508			
					02.840	SPEED LIMIT 50 MPH			
					02.850 CO1062	SPRINGHILL CT			
					03.020 CO1168	THUNDER HILL DR			
					03.500 OP750	CALVERT FAIR RD			
					03.730 CO 47	BARSTOW RD			
					03.730 CO 48	GERMAN CHAPEL RD			
					03.880	HIDDEN SPRING TRAIL			
					04.170 CO137	STAFFORD RD			
					04.330 CO207	WILLIAMS RD			
					04.350	SPUR TO WILLIAMS RD			
					04.800 CO772	OLD TIME DR			
					04.870 CO744	HELENA DR			
					04.890	YARDELY DR			
					05.000 CO634	TATE RD			
					05.020 CO217	MASON RD			
					05.320		2	24I	

\*A,B = UNIMPROVED; C = GRADED & DRAINED; D,E = SOIL, GRAVEL, STONE; F,G = LOW TYPE BITUMINOUS  
H,I = HIGH TYPE BITUMINOUS; J = CONCRETE; K = BRICK; L = BLOCK

STATE HIGHWAY ADMINISTRATION OF MARYLAND  
HIGHWAY INFORMATION SERVICES DIVISION  
DATA SUPPORT GROUP

STATE HIGHWAY LOCATION REFERENCE

COUNTY: CALVERT  
DISTRICT: 5  
DATE: 12/31/02

ROUTE NUMBER: MD231 CONTINUED  
INVENTORY DIRECTION: EAST  
ROUTE NAME: HALLOWING POINT RD

STATE SYSTEM	FUNCTIONAL CLASS	MEDIAN TYPE	ACCESS CONTROL	NHS	MILEPOINT	MILEPOINT DESCRIPTION	MARKED LANES	SURFACE WIDTH/TYPE*	AADT
STATE SECONDARY	R RUR OPA	NONE (UNDIV)	NONE	NHS	05.380 CO1040	PRINCE FREDERICK BLVD	2	24I	18,075
					05.420	SPEED LIMIT 30 MPH			
					05.490		2	42I	
					05.540	SPUR FR MD 2			
					05.540	SPUR TO MD 2			
	RUR MINOR COLL	CURBED		NOT NHS	05.560		2	56I	
NAME: CHURCH ST					05.560 MD 2	SOLOMONS ISLAND RD			
					05.590	SPUR TO MD 2			
					05.590	SPUR FR MD 2			
		NONE (UNDIV)			05.600		3	48I	
					05.660		2	23I	
					05.670 CO1038	HERITAGE BLVD			
					05.720 OP751	GRAY INN CT			
					05.870 MD765A	MAIN ST			

ROUTE NUMBER: MD260  
INVENTORY DIRECTION: EAST  
ROUTE NAME: CHESAPEAKE BEACH RD

STATE SYSTEM	FUNCTIONAL CLASS	MEDIAN TYPE	ACCESS CONTROL	NHS	MILEPOINT	MILEPOINT DESCRIPTION	MARKED LANES	SURFACE WIDTH/TYPE*	AADT
STATE SECONDARY	R RUR MINOR ART	NONE (UNDIV)	NONE	NOT NHS	00.000		1	13I	14,975
					00.000 MD 4	SOUTHERN MD BLVD			
					00.060		2	17I	
					00.110		2	24I	
					00.110 MD260A	NO NAME			
					00.270	SPEED LIMIT 50 MPH			
					00.600 CO1100	PERRYWOOD LA			
					00.730 CO619	SHIELDS DR			
					00.980 CO469	UNCLE CHARLIES SPUR			
					01.440 CO249	JEWELL RD			
					01.440 CO 3	BRICKHOUSE RD			
					01.910	STRUC #4007XO BRANCH OF HALL CREEK			
					02.000 CO399	JOURNEY DR			
					02.050 CO338	CEDAR RUN LA			
					02.120 CO556	CRESTWOOD DR			
					02.200 CO696	CHEWS BRANCH RD			
					02.490 CO216	CORNWALL RD			

\*A,B = UNIMPROVED; C = GRADED & DRAINED; D,E = SOIL, GRAVEL, STONE; F,G = LOW TYPE BITUMINOUS  
H,I = HIGH TYPE BITUMINOUS; J = CONCRETE; K = BRICK; L = BLOCK

STATE HIGHWAY ADMINISTRATION OF MARYLAND  
HIGHWAY INFORMATION SERVICES DIVISION  
DATA SUPPORT GROUP

STATE HIGHWAY LOCATION REFERENCE

COUNTY: CALVERT  
DISTRICT: 5  
DATE: 12/31/02

ROUTE NUMBER: MD260 CONTINUED  
INVENTORY DIRECTION: EAST  
ROUTE NAME: CHESAPEAKE BEACH RD

STATE SYSTEM	FUNCTIONAL CLASS	MEDIAN TYPE	ACCESS CONTROL	NHS	MILEPOINT	MILEPOINT DESCRIPTION	MARKED LANES	SURFACE WIDTH/TYPE*	AADT
STATE SECONDARY	R RUR MINOR ART	NONE (UNDIV)	NONE	NOT NHS	02.700	ANNE ARUNDEL CO/L	2	24I	14,975
					02.700 MD260	CHESAPEAKE BEACH RD (AHEAD)			
					04.080		4	48I	
					04.080	ANNE ARUNDEL CO/L			
					04.080 MD260	CHESAPEAKE BEACH RD (BACK)			
					04.100	SPUR FR MD 2			
					04.100	SPUR TO MD 2			
					04.140 MD 2	SOLOMONS ISLAND RD			
					04.180		2	48I	
					04.180	SPUR TO MD 2			
					04.200	SPUR FR MD 2			
					04.240	SPEED LIMIT 40 MPH			
					04.260		2	24I	
					04.390	SPUR FR MD 778			
					04.390	SPUR TO MD 778			
					04.400 MD778	OLD SOLOMONS ISLAND RD			
					04.410	SPUR FR MD 778			
					04.410	SPUR TO MD 778			
					04.560 CO202	THOMAS AVE			
					04.710	SPEED LIMIT 50 MPH			
					04.760	STRUC #4009 HALL CREEK			
					04.940 OP607	NO NAME			
					05.140 CO608	NANA RUSSELL RD			
					05.360 CO709	WOODLAND WAY			
					05.360 CO888	WOODLAND WAY NORTH			
					05.730 RP260- 2	RAMP 2 FR MD 260 WB TO MD 260 NB			
					05.790 RP260- 8	RAMP 8 FR MD 260 SB TO MD 260D WB			
					05.790 RP260- 7	RAMP 7 FR RAMP 2 (FR MD 260) TO MD 260			
					05.850				13,575
					05.850 MD260D	MT HARMONY RD			
					05.850	STRUC #4022			
					05.980		1	15I	
					05.980 RP260- 3	RAMP 3 FR MD 260D EB TO MD 260 NB			
		UNPROTECTED			06.050		3	40I	
					06.050 CO308	LAFAYETTE DR			
					06.050 MD260D	MT HARMONY RD			
					06.050 RP260- 2	RAMP 2 FR MD 260 WB TO MD 260 NB			

\*A,B = UNIMPROVED; C = GRADED & DRAINED; D,E = SOIL, GRAVEL, STONE; F,G = LOW TYPE BITUMINOUS  
H,I = HIGH TYPE BITUMINOUS; J = CONCRETE; K = BRICK; L = BLOCK

STATE HIGHWAY ADMINISTRATION OF MARYLAND  
HIGHWAY INFORMATION SERVICES DIVISION  
DATA SUPPORT GROUP

STATE HIGHWAY LOCATION REFERENCE

COUNTY: CALVERT  
DISTRICT: 5  
DATE: 12/31/02

ROUTE NUMBER: MD260 CONTINUED  
INVENTORY DIRECTION: EAST  
ROUTE NAME: CHESAPEAKE BEACH RD

STATE SYSTEM	FUNCTIONAL CLASS	MEDIAN TYPE	ACCESS CONTROL	NHS	MILEPOINT	MILEPOINT DESCRIPTION	MARKED LANES	SURFACE WIDTH/TYPE*	AADT
STATE SECONDARY	R	RUR MINOR ART	NONE	NOT NHS	06.180 CO474	PARIS PINES CT	3	40I	13,575
					06.230		4	48I	
					06.240 CO777	PARIS ESTATES CT			
					06.260	SPEED LIMIT 55 MPH			
		POSITIVE BARRIER			06.410		4	46I	
					06.410 CO377	HORACE WARD RD			
					06.410 CO 16	BOYDS TURN RD			
					06.730 CO698	RYMER WAY			
					06.750	SPEED LIMIT 30 MPH			
					06.940 CO377	HORACE WARD RD			
					06.940 CO251	WARDS CHAPEL RD			
					07.380 CO585	LIMERICK LA			
		UNPROTECTED			07.380 MU156	HARRISON BLVD			
					07.520				
	U				07.720	IN CORP LMTS CHESAPEAKE BEACH			
					07.770		4	48I	
					07.770 CO 99	ST ANDREWS DR			
					07.770 MU 45	COX RD			
					08.070 MU160	LEGION RD			
					08.120 MU210	WESLEY STINNETT DR			
					08.180		3	48I	
					08.230		2	36I	
		CENTER TLA (UNDIV)			08.300		2	26I	
					08.300 MU135	G ST #2			
					08.300 MU 45	COX RD			
					08.380 MU8040	ALLEY 4			
					08.400 MU105	F ST #2			
					08.410 MU110	F ST #3			
					08.450 MU120	ELM LA			
					08.500 MU 75	E ST #2			
					08.590 MU 40	D ST #2			
		NONE (UNDIV)			08.627		2	24I	
					08.650 MU9030	ALLEY C			
					08.680 MD261	BAYSIDE RD			
					08.680	TRAFFIC SIGNAL			

\*A,B = UNIMPROVED; C = GRADED & DRAINED; D,E = SOIL, GRAVEL, STONE; F,G = LOW TYPE BITUMINOUS  
H,I = HIGH TYPE BITUMINOUS; J = CONCRETE; K = BRICK; L = BLOCK

STATE HIGHWAY ADMINISTRATION OF MARYLAND  
HIGHWAY INFORMATION SERVICES DIVISION  
DATA SUPPORT GROUP

STATE HIGHWAY LOCATION REFERENCE

COUNTY: CALVERT  
DISTRICT: 5  
DATE: 12/31/02

ROUTE NUMBER: MD260A  
INVENTORY DIRECTION: NORTH  
ROUTE NAME: NO NAME

STATE SYSTEM	FUNCTIONAL CLASS	MEDIAN TYPE	ACCESS CONTROL	NHS	MILEPOINT	MILEPOINT DESCRIPTION	MARKED LANES	SURFACE WIDTH/TYPER*	AADT
STATE SECONDARY	R RUR LOCAL	NONE (UNDIV)	NONE	NOT NHS	00.000		2	16I	0
					00.000 MD260	CHESAPEAKE BEACH RD			
					00.120 MD 4	SOUTHERN MD BLVD			

ROUTE NUMBER: MD260D  
INVENTORY DIRECTION: EAST  
ROUTE NAME: MT HARMONY RD

STATE SYSTEM	FUNCTIONAL CLASS	MEDIAN TYPE	ACCESS CONTROL	NHS	MILEPOINT	MILEPOINT DESCRIPTION	MARKED LANES	SURFACE WIDTH/TYPER*	AADT
STATE SECONDARY	R RUR MINOR COLL	NONE (UNDIV)	NONE	NOT NHS	00.000		2	22I	499
					00.000 CO133	MT HARMONY RD (BACK)			
					00.000 RP260- 8	RAMP 8 FR MD 260 SB TO MD 260D WB			
					00.020 RP260- 5	RAMP 5 FR RAMP 8 (FR MD 260) TO MD 260D			
					00.050 CO173	STEVENS RD			
					00.070 MD260	CHESAPEAKE BEACH RD			
					00.070	STRUC #4022			
					00.150		2	24I	
					00.150 RP260- 3	RAMP 3 FR MD 260D EB TO MD 260 NB			
					00.210 RP260- 2	RAMP 2 FR MD 260 WB TO MD 260 NB			
					00.210 CO308	LAFAYETTE DR			
					00.210 MD260	CHESAPEAKE BEACH RD			

ROUTE NUMBER: MD261  
INVENTORY DIRECTION: NORTH  
ROUTE NAME: WILLOWS RD

STATE SYSTEM	FUNCTIONAL CLASS	MEDIAN TYPE	ACCESS CONTROL	NHS	MILEPOINT	MILEPOINT DESCRIPTION	MARKED LANES	SURFACE WIDTH/TYPER*	AADT
STATE SECONDARY	R RUR MAJ COLL	NONE (UNDIV)	NONE	NOT NHS	00.000		2	24I	6,450
					00.000 MD263	PLUM POINT RD			
					00.060	SPEED LIMIT 40 MPH			
					00.440 OP818	QUAIL DR			
					00.650 CO 28	POND WOODS RD			
					00.650 CO614	POND WOODS DR			
					00.860 CO615	BRISTOL DR			
					01.150 CO408	WILLIE LA			
					01.220				15,150
					01.220 MD764	BREEZY POINT RD			

\*A,B = UNIMPROVED; C = GRADED & DRAINED; D,E = SOIL, GRAVEL, STONE; F,G = LOW TYPE BITUMINOUS  
H,I = HIGH TYPE BITUMINOUS; J = CONCRETE; K = BRICK; L = BLOCK

STATE HIGHWAY ADMINISTRATION OF MARYLAND  
HIGHWAY INFORMATION SERVICES DIVISION  
DATA SUPPORT GROUP

STATE HIGHWAY LOCATION REFERENCE

COUNTY: CALVERT  
DISTRICT: 5  
DATE: 12/31/02

ROUTE NUMBER: MD261 CONTINUED  
INVENTORY DIRECTION: NORTH  
ROUTE NAME: WILLOWS RD

STATE SYSTEM	FUNCTIONAL CLASS	MEDIAN TYPE	ACCESS CONTROL	NHS	MILEPOINT	MILEPOINT DESCRIPTION	MARKED LANES	SURFACE WIDTH/TYPE*	AADT
STATE SECONDARY	R RUR MAJ COLL	NONE (UNDIV)	NONE	NOT NHS	01.430 CO113	WILLOWS RD	2	24I	15,150
					01.460 CO 26	CHRISTIANA PARRAN RD			
					02.040 CO1109	CAMP ROOSEVELT DR			
					02.820 OP 14	BEACH DR			
					03.030 OP 11	LOCUST GROVE RD			
					03.640 GV 1	US GOVT RD			
					03.930 CO 27	SUMMER CITY BLVD			
					04.040 OP 10	NO NAME			
					04.120 CO236	CHESAPEAKE AVE			
NAME: BAYSIDE RD	U				04.160	IN CORP LMTS CHESAPEAKE BEACH			
					04.880 OP831	8TH ST			
					04.970	SPEED LIMIT 30 MPH			
					05.160 MU9630	13TH ST			
					05.230 CO252	OLD BAYSIDE RD			
					05.230 MU180	OLD BAYSIDE RD			
					05.280 MU9645	14TH ST			
					05.330 MU9655	15TH ST #2			
					05.390 MU9665	16TH ST #2			
					05.440 MU9670	17TH ST			
					05.550 MU9690	19TH ST			
					05.690 MU9695	MEARS AVE			
					05.690 MU9700	HARBOR RD			
					05.770	STRUC #4011 FISHING CREEK			
		CENTER TLA (UNDIV)			05.840				
					05.870 MU140	GORDON STINNETT AVE			
					05.940	WINDWARD KEY DR			
		NONE (UNDIV)			06.010				
					06.010 MU9710	26TH ST			
					06.040 MU9040	ALLEY D			
	RUR MINOR COLL				06.070				9,350
					06.070 MD260	CHESAPEAKE BEACH RD			
					06.070	TRAFFIC SIGNAL			
					06.140 MU9720	27TH ST #1			
					06.150 MU9725	27TH ST #2			
					06.180 MU170	28TH ST #1			
					06.190 MU9730	28TH ST #2			
					06.230 MU220	29TH ST #1			

\*A,B = UNIMPROVED; C = GRADED & DRAINED; D,E = SOIL, GRAVEL, STONE; F,G = LOW TYPE BITUMINOUS  
H,I = HIGH TYPE BITUMINOUS; J = CONCRETE; K = BRICK; L = BLOCK



STATE HIGHWAY LOCATION REFERENCE

COUNTY: CALVERT  
DISTRICT: 5  
DATE: 12/31/02

ROUTE NUMBER: MD261 CONTINUED  
INVENTORY DIRECTION: NORTH  
ROUTE NAME: BAYSIDE RD

STATE SYSTEM	FUNCTIONAL CLASS	MEDIAN TYPE	ACCESS CONTROL	NHS	MILEPOINT	MILEPOINT DESCRIPTION	MARKED LANES	SURFACE WIDTH/TYPE*	AADT
STATE SECONDARY	U RUR MINOR COLL	NONE (UNDIV)	NONE	NOT NHS	06.240 MU9740	29TH ST #2	2	24I	9,350
					06.280 MU235	30TH ST			
					06.390 MU9765	SEWAGE PLANT RD			
					06.490 MU240	31ST ST			
MUNICIPAL					06.610		2	22I	
NAME: CHESAPEAKE AVE					06.610	OUT CORP LMTS CHESAPEAKE BEACH			
					06.610	IN CORP LMTS NORTH BEACH			
					06.610 MU9010	1ST ST			
					06.650	SPEED LIMIT 25 MPH			
					06.690 MU 40	CHESTNUT AVE			
					06.720 MU9020	2ND ST			
					06.830				
					06.830 MU9030	3RD ST			
					06.930				3,375
					06.930 MU9050	5TH ST			
					07.010 MU8010	ALLEY #1			
					07.030				
NAME: 7TH ST					07.030 MU9070	7TH ST			
					07.030 MU 30	CHESAPEAKE AVE			
					07.090		2	24I	
NAME: BAY AVE					07.090 MU 25	BAY AVE			
					07.090 MU9075	7TH ST			
					07.140 MU9080	8TH ST			
					07.200 MU9090	9TH ST			
					07.240		2	20I	
					07.450	OUT CORP LMTS NORTH BEACH			
					07.450	ANNE ARUNDEL CO/L			

ROUTE NUMBER: MD262  
INVENTORY DIRECTION: EAST  
ROUTE NAME: LOWER MARLBORO RD

STATE SYSTEM	FUNCTIONAL CLASS	MEDIAN TYPE	ACCESS CONTROL	NHS	MILEPOINT	MILEPOINT DESCRIPTION	MARKED LANES	SURFACE WIDTH/TYPE*	AADT
STATE SECONDARY	R RUR MINOR COLL	NONE (UNDIV)	NONE	NOT NHS	00.000		2	20I	4,075
					00.000 CO944	LOWER MARLBORO RD (BACK)			
					00.000 CO650	LOWER MARLBORO LA			

\*A,B = UNIMPROVED; C = GRADED & DRAINED; D,E = SOIL, GRAVEL, STONE; F,G = LOW TYPE BITUMINOUS  
H,I = HIGH TYPE BITUMINOUS; J = CONCRETE; K = BRICK; L = BLOCK

STATE HIGHWAY ADMINISTRATION OF MARYLAND  
HIGHWAY INFORMATION SERVICES DIVISION  
DATA SUPPORT GROUP

STATE HIGHWAY LOCATION REFERENCE

COUNTY: CALVERT

DISTRICT: 5

DATE: 12/31/02

ROUTE NUMBER: MD262 CONTINUED

INVENTORY DIRECTION: EAST

ROUTE NAME: LOWER MARLBORO RD

STATE SYSTEM	FUNCTIONAL CLASS	MEDIAN TYPE	ACCESS CONTROL	NHS	MILEPOINT	MILEPOINT DESCRIPTION	MARKED LANES	SURFACE WIDTH/TYPE*	AADT
STATE SECONDARY	R RUR MINOR COLL	NONE (UNDIV)	NONE	NOT NHS	00.000 CO 6	CHANEYVILLE RD	2	20I	4,075
					00.010	SPEED LIMIT 35 MPH			
					00.210 CO125	SCAGGS RD			
					00.310	SPEED LIMIT 40 MPH			
					00.600 CO 97	ST JOHNS CHAPEL RD			
					00.900 CO951	CASEY WAY			
					00.900	CLAIREMONT DR			
					01.230 CO693	ACADEMY DR			
					01.740 CO 8	BRISCOE TURN RD			
					01.740 CO695	DANT DR			
					01.960 CO880	EARL ST			
					02.170	STRUC #4014 CHEW CREEK			
					02.210 CO 9	MILL BRANCH RD			
					02.650	BRIARWOOD DR			
					02.780 CO911	BREEZY KNOLLS LA			
					03.030 CO457	JUPITER DR			
					03.370 CO 10	HUNTINGTOWN RD			
					03.530 CO715	MARLBORO CT			
					03.560 CO714	MICHELE CT			
					03.670 CO1175	CHRISTMAS TREE LA			
					03.950 CO867	GREENHILL CT			
					04.180		2	30I	
	RUR LOCAL				04.260		2	20I	
					04.260 MD 4	SOUTHERN MD BLVD			
					04.420 MD765G	NO NAME			
					04.440		2	28I	
					04.480 MD 2	SOLOMONS ISLAND RD			

ROUTE NUMBER: MD263

INVENTORY DIRECTION: EAST

ROUTE NAME: PLUM POINT RD

STATE SYSTEM	FUNCTIONAL CLASS	MEDIAN TYPE	ACCESS CONTROL	NHS	MILEPOINT	MILEPOINT DESCRIPTION	MARKED LANES	SURFACE WIDTH/TYPE*	AADT
STATE SECONDARY	R RUR MAJ COLL	NONE (UNDIV)	NONE	NOT NHS	00.000		2	24I	7,350
					00.000 MD 2	SOLOMONS ISLAND RD			
					00.000	TRAFFIC SIGNAL			
					00.050	STRUC #4015 HUNTING CREEK			

\*A,B = UNIMPROVED; C = GRADED & DRAINED; D,E = SOIL,GRAVEL,STONE; F,G = LOW TYPE BITUMINOUS  
H,I = HIGH TYPE BITUMINOUS; J = CONCRETE; K= BRICK; L = BLOCK

STATE HIGHWAY LOCATION REFERENCE

COUNTY: CALVERT  
DISTRICT: 5  
DATE: 12/31/02

ROUTE NUMBER: MD263 CONTINUED

INVENTORY DIRECTION: EAST

ROUTE NAME: PLUM POINT RD

STATE SYSTEM	FUNCTIONAL CLASS	MEDIAN TYPE	ACCESS CONTROL	NHS	MILEPOINT	MILEPOINT DESCRIPTION	MARKED LANES	SURFACE WIDTH/TYPE*	AADT
STATE SECONDARY	R RUR MAJ COLL	NONE (UNDIV)	NONE	NOT NHS	00.130	SPEED LIMIT 50 MPH	2	24I	7,350
					00.390 CO415	CECIL LA			
					00.750 CO793	KIMBERLY LA			
					01.640 MD761	OLD PLUM POINT RD			
					01.810 MD761	OLD PLUM POINT RD			
					01.880				6,150
					01.880 CO 33	COX RD			
					02.060 CO1063	LADY ANNES WAY			
					02.250 CO566	WOODLOW DR			
					02.360 CO 35	EMMANUEL CHURCH RD			
					02.470 CO388	SYCAMORE PL			
					02.590	LEKA DR			
					02.990 CO159	EVANS RD			
					03.210	TWIN OAK LA			
					04.070 CO 34	STINNETT RD			
	RUR MINOR COLL				04.090		2	20I	650
					04.090 MD261	WILLOWS RD			
					04.160	SPEED LIMIT 40 MPH			
					04.710 CO959	LORING DR			
					04.800 CO1112	STELLA DR			
					04.890 CO948	WILDFLOWER LA			
					05.010 CO1187	HALE CT			
					05.460 CO 32	TOBACCO RD			
					05.620	STRUC #4016 PLUM POINT CREEK			
					05.680 CO 36	WILSON RD			
					06.040 CO 96	RIDGE RD			
					06.080 OP 37	NO NAME			
					06.120 OP 39	NO NAME			
					06.170	ROAD END			

ROUTE NUMBER: MD264

INVENTORY DIRECTION: NORTH

ROUTE NAME: BROOMES ISLAND RD

STATE SYSTEM	FUNCTIONAL CLASS	MEDIAN TYPE	ACCESS CONTROL	NHS	MILEPOINT	MILEPOINT DESCRIPTION	MARKED LANES	SURFACE WIDTH/TYPE*	AADT
STATE SECONDARY	R RUR LOCAL	NONE (UNDIV)	NONE	NOT NHS	00.000		2	22I	475
					00.000 CO107	BALLARD ROGERS RD (BACK)			

\*A,B = UNIMPROVED; C = GRADED & DRAINED; D,E = SOIL, GRAVEL, STONE; F,G = LOW TYPE BITUMINOUS  
H,I = HIGH TYPE BITUMINOUS; J = CONCRETE; K = BRICK; L = BLOCK

STATE HIGHWAY ADMINISTRATION OF MARYLAND  
HIGHWAY INFORMATION SERVICES DIVISION  
DATA SUPPORT GROUP

STATE HIGHWAY LOCATION REFERENCE

COUNTY: CALVERT  
DISTRICT: 5  
DATE: 12/31/02

ROUTE NUMBER: MD264 CONTINUED  
INVENTORY DIRECTION: NORTH  
ROUTE NAME: BROOMES ISLAND RD

STATE SYSTEM	FUNCTIONAL CLASS	MEDIAN TYPE	ACCESS CONTROL	NHS	MILEPOINT	MILEPOINT DESCRIPTION	MARKED LANES	SURFACE WIDTH/TYPE*	AADT
STATE SECONDARY	R RUR LOCAL	NONE (UNDIV)	NONE	NOT NHS	00.000 CO260	OYSTER HOUSE RD	2	22I	475
					00.010	SPEED LIMIT 40 MPH			
					00.110 OP 93	SONG BIRD LA			
					00.310 CO 78	CHURCH RD			
					00.430 CO976	ISLAND CREEK LA			
					00.550 CO1082	ISLAND LANDING CT			
	RUR MINOR COLL				00.570		2	24I	
					00.570 CO 78	CHURCH RD			
					00.590	SPEED LIMIT 45 MPH			
					00.670 CO142	NANS COVE RD			
					00.860 CO 85	WHARF RD			
					01.780 CO156	RAMSEY HODGES RD			
					02.470 CO 63	PARKERS WHARF RD			
	RUR MAJ COLL				02.670		2	22I	4,775
					02.670 CO 64	ROSS RD			
					02.680 CO 61	WILLIAMS WHARF RD			
					02.980 CO1010	RED BERRY DR			
					03.130 CO1170	MILLS POND RD			
					03.780 CO 87	ISLAND CREEK SCHOOL RD			
					03.820 CO105	HANCE RD			
					04.400 CO 59	LAVEILLE RD			
					04.420				7,375
					04.420 MD265	MACKALL RD			
					04.660 CO117	BALL RD			
					04.940 CO 58	GRAYS RD			
					05.220 CO486	HOWARD DR			
					05.780 CO654	CHIPPINGWOOD DR			
					06.400		2	24I	
					06.500 MD264A	YOES CORNER LA			
					06.660 MD 2	SOLOMONS ISLAND RD			

ROUTE NUMBER: MD264A  
INVENTORY DIRECTION: NORTH  
ROUTE NAME: YOES CORNER LA

STATE SYSTEM	FUNCTIONAL CLASS	MEDIAN TYPE	ACCESS CONTROL	NHS	MILEPOINT	MILEPOINT DESCRIPTION	MARKED LANES	SURFACE WIDTH/TYPE*	AADT
STATE SECONDARY	R RUR LOCAL	NONE (UNDIV)	NONE	NOT NHS	00.000		2	22I	99

\*A,B = UNIMPROVED; C = GRADED & DRAINED; D,E = SOIL, GRAVEL, STONE; F,G = LOW TYPE BITUMINOUS  
H,I = HIGH TYPE BITUMINOUS; J = CONCRETE; K = BRICK; L = BLOCK

STATE HIGHWAY ADMINISTRATION OF MARYLAND  
HIGHWAY INFORMATION SERVICES DIVISION  
DATA SUPPORT GROUP

STATE HIGHWAY LOCATION REFERENCE

COUNTY: CALVERT  
DISTRICT: 5  
DATE: 12/31/02

ROUTE NUMBER: MD264A CONTINUED  
INVENTORY DIRECTION: NORTH  
ROUTE NAME: YOES CORNER LA

STATE SYSTEM	FUNCTIONAL CLASS	MEDIAN TYPE	ACCESS CONTROL	NHS	MILEPOINT	MILEPOINT DESCRIPTION	MARKED LANES	SURFACE WIDTH/TYPE*	AADT
STATE SECONDARY	R RUR LOCAL	NONE (UNDIV)	NONE	NOT NHS	00.000 MD264	BROOMES ISLAND RD	2	22I	99
					00.190	CUL DE SAC			

ROUTE NUMBER: MD265  
INVENTORY DIRECTION: NORTH  
ROUTE NAME: MACKALL RD

STATE SYSTEM	FUNCTIONAL CLASS	MEDIAN TYPE	ACCESS CONTROL	NHS	MILEPOINT	MILEPOINT DESCRIPTION	MARKED LANES	SURFACE WIDTH/TYPE*	AADT
STATE SECONDARY	R RUR MINOR COLL	NONE (UNDIV)	NONE	NOT NHS	00.000		2	22I	2,775
					00.000 CO209	MACKALL RD (BACK)			
					00.033		2	36I	
					00.100 CO1198	CONSTITUTION DR			
					00.154		2	22I	
					00.580 CO 64	ROSS RD			
					01.240 CO972	MATAPEAKE CT			
					01.600	SPEED LIMIT 35 MPH			
					01.750 MD264	BROOMES ISLAND RD			

ROUTE NUMBER: MD402  
INVENTORY DIRECTION: EAST  
ROUTE NAME: DARES BEACH RD

STATE SYSTEM	FUNCTIONAL CLASS	MEDIAN TYPE	ACCESS CONTROL	NHS	MILEPOINT	MILEPOINT DESCRIPTION	MARKED LANES	SURFACE WIDTH/TYPE*	AADT
STATE SECONDARY	R RUR MAJ COLL	NONE (UNDIV)	NONE	NOT NHS	00.000		3	46I	8,750
					00.000 CO244	W DARES BEACH RD (BACK)			
					00.000 MD 2	SOLOMONS ISLAND RD			
					00.000	TRAFFIC SIGNAL			
					00.050		2	46I	
					00.080		2	24I	
					00.260				6,250
					00.260 CO 39	ARMORY RD			
					00.270	SPUR FR ARMORY RD			
		CENTER TLA (UNDIV)			00.280				
					00.290	SPEED LIMIT 40 MPH			
					00.510 OP521	FAIRGROUND RD			
					00.510 CO116	FAIRGROUND RD			
					00.650 CO144	DORSEY RD			

\*A,B = UNIMPROVED; C = GRADED & DRAINED; D,E = SOIL, GRAVEL, STONE; F,G = LOW TYPE BITUMINOUS  
H,I = HIGH TYPE BITUMINOUS; J = CONCRETE; K = BRICK; L = BLOCK

STATE HIGHWAY ADMINISTRATION OF MARYLAND  
HIGHWAY INFORMATION SERVICES DIVISION  
DATA SUPPORT GROUP

STATE HIGHWAY LOCATION REFERENCE

COUNTY: CALVERT  
DISTRICT: 5  
DATE: 12/31/02

ROUTE NUMBER: MD402 CONTINUED  
INVENTORY DIRECTION: EAST  
ROUTE NAME: DARES BEACH RD

STATE SYSTEM	FUNCTIONAL CLASS	MEDIAN TYPE	ACCESS CONTROL	NHS	MILEPOINT	MILEPOINT DESCRIPTION	MARKED LANES	SURFACE WIDTH/TYPE*	AADT
STATE SECONDARY	R RUR MAJ COLL	CENTER TLA (UNDIV) NONE (UNDIV)	NONE	NOT NHS	00.830 CO269	CENTRAL VILLAGE DR	2	24I	6,250
					00.900				
					01.040 CO140	ARTHUR KING RD			
					01.180 OP589	TOBACCO RIDGE RD			
					01.324	ADDERTON DR			
					01.570	SPEED LIMIT 50 MPH			
					01.630 CO653	TERRACE DR			
					01.980 CO 89	CLAY HAMMOND RD			
					02.420 CO 38	DOUBLE OAK RD			
					02.420 CO768	DOUBLE OAK RD N			
	RUR MINOR COLL				02.880				
					02.880 CO 36	WILSON RD			
					03.110	SPUR FR CASSELL BLVD			
					03.130 CO521	CASSELL BLVD			
					03.240 OP794	OMNI WAY			
					03.340 OP 75	BROOKS VILLAGE			
					03.720	BROOKS PL			
					03.840	SPUR FR MD 768			
	RUR LOCAL				03.860				
NAME: BRANCH ST					03.860 MD768	DARES WHARF RD			
					03.860 CO101	GOLDSTEIN RD			
					03.870	SPEED LIMIT 40 MPH			
					04.220 CO633	HILLSIDE DR			
					04.220 OP 77	HILLSIDE DR			
					04.270 CO160	MACRAE AVE			
					04.270	SPEED LIMIT 25 MPH			
					04.330 CO197	CHESAPEAKE AVE			

ROUTE NUMBER: MD497  
INVENTORY DIRECTION: EAST  
ROUTE NAME: COVE POINT RD

STATE SYSTEM	FUNCTIONAL CLASS	MEDIAN TYPE	ACCESS CONTROL	NHS	MILEPOINT	MILEPOINT DESCRIPTION	MARKED LANES	SURFACE WIDTH/TYPE*	AADT
STATE SECONDARY	R URB COLL	NONE (UNDIV)	NONE	NOT NHS	00.000		2	24I	5,850
					00.000 MD 2	SOLOMONS ISLAND RD			
					00.000	STOP SIGN			
					00.070	SPEED LIMIT 30 MPH			

\*A,B = UNIMPROVED; C = GRADED & DRAINED; D,E = SOIL, GRAVEL, STONE; F,G = LOW TYPE BITUMINOUS  
H,I = HIGH TYPE BITUMINOUS; J = CONCRETE; K = BRICK; L = BLOCK

STATE HIGHWAY ADMINISTRATION OF MARYLAND  
HIGHWAY INFORMATION SERVICES DIVISION  
DATA SUPPORT GROUP

STATE HIGHWAY LOCATION REFERENCE

COUNTY: CALVERT

DISTRICT: 5

DATE: 12/31/02

ROUTE NUMBER: MD497 CONTINUED

INVENTORY DIRECTION: EAST

ROUTE NAME: COVE POINT RD

STATE SYSTEM	FUNCTIONAL CLASS	MEDIAN TYPE	ACCESS CONTROL	NHS	MILEPOINT	MILEPOINT DESCRIPTION	MARKED LANES	SURFACE WIDTH/TYPE*	AADT
STATE SECONDARY	R URB COLL	NONE (UNDIV)	NONE	NOT NHS	00.250		2	32I	5,850
					00.250 MD765Q	H G TRUEMAN RD			
					00.250	TRAFFIC SIGNAL			
					00.270		2	20I	
					00.300	SPEED LIMIT 45 MPH			
					01.300 CO 75	LITTLE COVE POINT RD			
					01.540	SPEED LIMIT 40 MPH			
					02.190		2	22I	
					02.410 CO536	COVE LAKE RD			
					02.600 CO548	BEACON WAY			
					02.610		2	20I	
					02.610	SPEED LIMIT 30 MPH			
					02.680 CO118	LIGHTHOUSE BLVD (AHEAD)			

ROUTE NUMBER: MD506

INVENTORY DIRECTION: EAST

ROUTE NAME: SIXES RD

STATE SYSTEM	FUNCTIONAL CLASS	MEDIAN TYPE	ACCESS CONTROL	NHS	MILEPOINT	MILEPOINT DESCRIPTION	MARKED LANES	SURFACE WIDTH/TYPE*	AADT
STATE SECONDARY	R RUR MAJ COLL	NONE (UNDIV)	NONE	NOT NHS	00.000		2	20I	1,550
					00.000 CO 54	SIXES RD (BACK)			
					00.000 MD508	ADELINA RD			
					00.000 CO 57	ADELINA RD			
					00.040	SPEED LIMIT 30 MPH			
					00.770 CO169	HENRY HUTCHINS RD			
					01.170 OP830	HARVEST GROVE LA			
					01.770	STRUC #4023 BATTLE CREEK			
					01.920 CO 58	GRAYS RD			
					01.990	SPEED LIMIT 50 MPH			
					02.060		2	22I	
					02.210 CO943	NATURES WAY			
					03.010		2	23I	
					03.010 CO198	JOE HARRIS RD			
					03.790 MD 2	SOLOMONS ISLAND RD			

\*A,B = UNIMPROVED; C = GRADED & DRAINED; D,E = SOIL, GRAVEL, STONE; F,G = LOW TYPE BITUMINOUS  
H,I = HIGH TYPE BITUMINOUS; J = CONCRETE; K = BRICK; L = BLOCK

STATE HIGHWAY LOCATION REFERENCE

COUNTY: CALVERT  
DISTRICT: 5  
DATE: 12/31/02

ROUTE NUMBER: MD508  
INVENTORY DIRECTION: NORTH  
ROUTE NAME: ADELINA RD

STATE SYSTEM	FUNCTIONAL CLASS	MEDIAN TYPE	ACCESS CONTROL	NHS	MILEPOINT	MILEPOINT DESCRIPTION	MARKED LANES	SURFACE WIDTH/TYPE*	AADT
STATE SECONDARY	R RUR MINOR COLL	NONE (UNDIV)	NONE	NOT NHS	00.000		2	22I	2,675
					00.000 CO 57	ADELINA RD (BACK)			
					00.000 MD506	SIXES RD			
					00.000 CO 54	SIXES RD			
					00.030	SPEED LIMIT 30 MPH			
					00.310 CO 53	SANDY POINT RD			
					00.320	SPEED LIMIT 50 MPH			
					00.490	ALLEN EARLIE RD			
					00.570	BLOSSEM LA			
					00.880 CO480	DIANE CT			
					01.050 CO727	VALLEY LEE CT			
					01.160	SPUR FR MD 231			
					01.200 MD231	HOLLOWING POINT RD			

ROUTE NUMBER: MD509  
INVENTORY DIRECTION: EAST  
ROUTE NAME: GOVERNOR RUN RD

STATE SYSTEM	FUNCTIONAL CLASS	MEDIAN TYPE	ACCESS CONTROL	NHS	MILEPOINT	MILEPOINT DESCRIPTION	MARKED LANES	SURFACE WIDTH/TYPE*	AADT
STATE SECONDARY	R RUR LOCAL	NONE (UNDIV)	NONE	NOT NHS	00.000		2	20I	775
					00.000 MD765	ST LEONARD RD			
					00.700	SPEED LIMIT 30 MPH			
					00.780 CO184	KENWOOD BEACH RD			
					00.790	STRUC #4020 GOVERNOR RUN			
					00.880 OP123	NO NAME			
					00.950	ROAD END			

ROUTE NUMBER: MD521  
INVENTORY DIRECTION: NORTH  
ROUTE NAME: HUNTING CREEK RD

STATE SYSTEM	FUNCTIONAL CLASS	MEDIAN TYPE	ACCESS CONTROL	NHS	MILEPOINT	MILEPOINT DESCRIPTION	MARKED LANES	SURFACE WIDTH/TYPE*	AADT
STATE SECONDARY	R RUR MINOR COLL	NONE (UNDIV)	NONE	NOT NHS	00.000		2	18I	1,875
					00.000 CO 42	LOWERY RD			
					00.000 CO253	SOPER RD			
					00.160 CO178	WARREN GIBSON RD			
					00.740	SPUR FR POTTS POINT RD			

\*A,B = UNIMPROVED; C = GRADED & DRAINED; D,E = SOIL, GRAVEL, STONE; F,G = LOW TYPE BITUMINOUS  
H,I = HIGH TYPE BITUMINOUS; J = CONCRETE; K = BRICK; L = BLOCK



STATE HIGHWAY ADMINISTRATION OF MARYLAND  
HIGHWAY INFORMATION SERVICES DIVISION  
DATA SUPPORT GROUP

STATE HIGHWAY LOCATION REFERENCE

COUNTY: CALVERT  
DISTRICT: 5  
DATE: 12/31/02

ROUTE NUMBER: MD521 CONTINUED  
INVENTORY DIRECTION: NORTH  
ROUTE NAME: HUNTING CREEK RD

STATE SYSTEM	FUNCTIONAL CLASS	MEDIAN TYPE	ACCESS CONTROL	NHS	MILEPOINT	MILEPOINT DESCRIPTION	MARKED LANES	SURFACE WIDTH/TYPE*	AADT
STATE SECONDARY	R	RUR MINOR COLL	NONE	NOT NHS	00.840 CO 15	POTTS POINT RD	2	18I	1,875
					01.090 CO150	WAYNE GIBSON RD			
					01.220 CO 14	DEEP LANDING RD			
					01.490 CO361	BEN OAK DR			
					01.740 OP601	OAK DR			
		RUR LOCAL			02.240				
					02.240 CO 42	LOWERY RD			
					02.370 CO1075	BROWN FOX DR			
					02.540 CO630	ALAMEDA DR			
					02.720 CO728	LEESBURG CT			
					03.040 CO1001	MONARCH LA			
					03.220	SPEED LIMIT 30 MPH			
					03.290 CO459	CARSON DR			
					03.290 CO882	CARSON RD			
					03.640 CO780	LINDY LA			
					03.750		2	20I	
		RUR MINOR COLL			03.950				4,275
					03.950 CO 10	HUNTINGTOWN RD			
					04.080 CO992	PARK PL			
					04.360 CO 93	THANKSGIVING LA			
					04.430 MD524	OLD TOWN RD			

ROUTE NUMBER: MD524  
INVENTORY DIRECTION: NORTH  
ROUTE NAME: OLD TOWN RD

STATE SYSTEM	FUNCTIONAL CLASS	MEDIAN TYPE	ACCESS CONTROL	NHS	MILEPOINT	MILEPOINT DESCRIPTION	MARKED LANES	SURFACE WIDTH/TYPE*	AADT
STATE SECONDARY	R	RUR MINOR COLL	NONE	NOT NHS	00.000		2	22I	499
					00.000 CO 33	COX RD (BACK)			
					00.000 MD 2	SOLOMONS ISLAND RD			
					00.110	SPEED LIMIT 30 MPH			
					00.130 CO 93	THANKSGIVING LA			
		RUR LOCAL			00.220				
					00.220 MD521	HUNTING CREEK RD			
					00.400 CO201	HUNTINGTOWN SCHOOL RD			
					00.750	SPUR FR MD 2			
					00.760 MD 2	SOLOMONS ISLAND RD			

\*A,B = UNIMPROVED; C = GRADED & DRAINED; D,E = SOIL, GRAVEL, STONE; F,G = LOW TYPE BITUMINOUS  
H,I = HIGH TYPE BITUMINOUS; J = CONCRETE; K = BRICK; L = BLOCK

STATE HIGHWAY LOCATION REFERENCE

COUNTY: CALVERT  
DISTRICT: 5  
DATE: 12/31/02

ROUTE NUMBER: MD752  
INVENTORY DIRECTION: NORTH  
ROUTE NAME: NO NAME

STATE SYSTEM	FUNCTIONAL CLASS	MEDIAN TYPE	ACCESS CONTROL	NHS	MILEPOINT	MILEPOINT DESCRIPTION	MARKED LANES	SURFACE WIDTH/TYPE*	AADT
STATE SECONDARY	R RUR LOCAL	NONE (UNDIV)	NONE	NOT NHS	00.000		2	20I	99
					00.000	ROAD END			
					00.100 OP 87	WILSON RD			
					00.110		2	23I	
					00.150 MD231	HOLLOWING POINT RD			

ROUTE NUMBER: MD760  
INVENTORY DIRECTION: NORTH  
ROUTE NAME: ROUSBY HALL RD

STATE SYSTEM	FUNCTIONAL CLASS	MEDIAN TYPE	ACCESS CONTROL	NHS	MILEPOINT	MILEPOINT DESCRIPTION	MARKED LANES	SURFACE WIDTH/TYPE*	AADT
STATE SECONDARY	R URB LOCAL	NONE (UNDIV)	NONE	NOT NHS	00.000		2	24I	10,850
					00.000 CO342	ROUSBY RD			
					00.060 CO132	MARYLAND AVE			
					00.110	SPEED LIMIT 50 MPH			
	URB MINOR ART				00.120				
					00.120 OP216	DEER DR			
					00.380 OP218	HANCE AVE			
					00.470 OP214	JOHNSON DR			
					00.540 OP219	STARBOARD LA			
					00.550 OP213	HARBOR LA			
					00.730 CO797	PORT DR			
					00.780 OP220	RIVER VIEW DR			
					01.000 CO1191	CHESTNUT DR			
					01.110	ELKINS LA			
					01.240 OP209	COVE DR			
					01.380 OP680	HARBOR DR			
					01.380 CO1189	BARREDA BLVD			
					01.470 OP208	RAINE RD			
					01.570 OP206	ANCHOR DR			
					01.960 OP252	CLUB HOUSE DR			
					01.970 OP205	VALERIE LA			
					03.130	SPUR TO MD 760			
					03.170 CO123	OLIVET RD			
					03.190	SPUR FR MD 760			
					03.290	SPEED LIMIT 40 MPH			

\*A,B = UNIMPROVED; C = GRADED & DRAINED; D,E = SOIL, GRAVEL, STONE; F,G = LOW TYPE BITUMINOUS  
H,I = HIGH TYPE BITUMINOUS; J = CONCRETE; K = BRICK; L = BLOCK

STATE HIGHWAY LOCATION REFERENCE

COUNTY: CALVERT  
DISTRICT: 5  
DATE: 12/31/02

ROUTE NUMBER: MD760 CONTINUED  
INVENTORY DIRECTION: NORTH  
ROUTE NAME: ROUSBY HALL RD

STATE SYSTEM	FUNCTIONAL CLASS	MEDIAN TYPE	ACCESS CONTROL	NHS	MILEPOINT	MILEPOINT DESCRIPTION	MARKED LANES	SURFACE WIDTH/TYPE*	AADT
STATE SECONDARY	R URB MINOR ART	NONE (UNDIV)	NONE	NOT NHS	03.480 CO1012	MIRIAM LA	2	24I	10,850
					04.230 CO1129	SHARON DR			
					04.390		2	22I	
					04.420		2	24I	
					04.420 MD765Q	H G TRUEMAN RD			
					04.650 MD 2	SOLOMONS ISLAND RD			

ROUTE NUMBER: MD761  
INVENTORY DIRECTION: EAST  
ROUTE NAME: OLD PLUM POINT RD

STATE SYSTEM	FUNCTIONAL CLASS	MEDIAN TYPE	ACCESS CONTROL	NHS	MILEPOINT	MILEPOINT DESCRIPTION	MARKED LANES	SURFACE WIDTH/TYPE*	AADT
STATE SECONDARY	R RUR LOCAL	NONE (UNDIV)	NONE	NOT NHS	00.000		2	24H	99
					00.000 MD263	PLUM POINT RD			
					00.030		2	15G	
					00.230 MD263	PLUM POINT RD			

ROUTE NUMBER: MD764  
INVENTORY DIRECTION: EAST  
ROUTE NAME: BREEZY POINT RD

STATE SYSTEM	FUNCTIONAL CLASS	MEDIAN TYPE	ACCESS CONTROL	NHS	MILEPOINT	MILEPOINT DESCRIPTION	MARKED LANES	SURFACE WIDTH/TYPE*	AADT
STATE SECONDARY	R RUR LOCAL	NONE (UNDIV)	NONE	NOT NHS	00.000		2	24I	199
					00.000 MD261	WILLOWS RD			
					00.090 MD764A	OLD WILLOWS RD			
					00.090 CO409	PINEWOOD TERR			
					00.090 CO 31	BREEZY POINT RD (AHEAD)			

ROUTE NUMBER: MD764A  
INVENTORY DIRECTION: NORTH  
ROUTE NAME: OLD WILLOWS RD

STATE SYSTEM	FUNCTIONAL CLASS	MEDIAN TYPE	ACCESS CONTROL	NHS	MILEPOINT	MILEPOINT DESCRIPTION	MARKED LANES	SURFACE WIDTH/TYPE*	AADT
STATE SECONDARY	R RUR LOCAL	NONE (UNDIV)	NONE	NOT NHS	00.000		2	20I	199
					00.000 MD764	BREEZY POINT RD			
					00.000 CO409	PINEWOOD TERR			
					00.000 CO 31	BREEZY POINT RD			

\*A,B = UNIMPROVED; C = GRADED & DRAINED; D,E = SOIL, GRAVEL, STONE; F,G = LOW TYPE BITUMINOUS  
H,I = HIGH TYPE BITUMINOUS; J = CONCRETE; K = BRICK; L = BLOCK

STATE HIGHWAY ADMINISTRATION OF MARYLAND  
HIGHWAY INFORMATION SERVICES DIVISION  
DATA SUPPORT GROUP

STATE HIGHWAY LOCATION REFERENCE

COUNTY: CALVERT  
DISTRICT: 5  
DATE: 12/31/02

ROUTE NUMBER: MD764A CONTINUED  
INVENTORY DIRECTION: NORTH  
ROUTE NAME: OLD WILLOWS RD

STATE SYSTEM	FUNCTIONAL CLASS	MEDIAN TYPE	ACCESS CONTROL	NHS	MILEPOINT	MILEPOINT DESCRIPTION	MARKED LANES	SURFACE WIDTH/TYPE*	AADT
STATE SECONDARY	R RUR LOCAL	NONE (UNDIV)	NONE	NOT NHS	00.060	ROAD END	2	20I	199

ROUTE NUMBER: MD765  
INVENTORY DIRECTION: NORTH  
ROUTE NAME: ST LEONARD RD

STATE SYSTEM	FUNCTIONAL CLASS	MEDIAN TYPE	ACCESS CONTROL	NHS	MILEPOINT	MILEPOINT DESCRIPTION	MARKED LANES	SURFACE WIDTH/TYPE*	AADT
STATE SECONDARY	R RUR LOCAL	NONE (UNDIV)	NONE	NOT NHS	00.000		2	24I	4,299
					00.000 MD 2A	NO NAME (BACK)			
					00.000 MD 2	SOLOMONS ISLAND RD			
					00.110	SPEED LIMIT 45 MPH			
					00.130		2	22I	
					00.380 CO1171	WINDMILL DR			
					00.860 CO1172	MADELINE DR			
					00.860 CO1173	SANDHILL CT			
					01.640	SPEED LIMIT 30 MPH			
					02.130 MD765J	CALVERT BEACH RD			
					02.210 CO228	LEONARD AVE			
					02.360 CO1007	MATTAPANY RD			
					02.540 OP821	AUSTYN CT			
					02.650	SPEED LIMIT 50 MPH			
					02.780 OP131	NO NAME			
					03.490 CO282	WESTERN SHORES BLVD			
					03.490 MD 2J	WESTERN SHORES BLVD			
					04.120 MD509	GOVERNOR RUN RD			
					04.180 MD765B	NO NAME			
					04.620 CO 68	PARKERS CREEK RD			
					04.620 MD765O	PARKERS CREEK RD			
		CURBED			05.020		2	40I	
					05.070 MD 2	SOLOMONS ISLAND RD			

ROUTE NUMBER: MD765A  
INVENTORY DIRECTION: NORTH  
ROUTE NAME: MAIN ST

STATE SYSTEM	FUNCTIONAL CLASS	MEDIAN TYPE	ACCESS CONTROL	NHS	MILEPOINT	MILEPOINT DESCRIPTION	MARKED LANES	SURFACE WIDTH/TYPE*	AADT
STATE SECONDARY	R RUR MINOR COLL	NONE (UNDIV)	NONE	NOT NHS	00.000		2	24I	3,950

\*A,B = UNIMPROVED; C = GRADED & DRAINED; D,E = SOIL, GRAVEL, STONE; F,G = LOW TYPE BITUMINOUS  
H,I = HIGH TYPE BITUMINOUS; J = CONCRETE; K = BRICK; L = BLOCK

STATE HIGHWAY ADMINISTRATION OF MARYLAND  
HIGHWAY INFORMATION SERVICES DIVISION  
DATA SUPPORT GROUP

STATE HIGHWAY LOCATION REFERENCE

COUNTY: CALVERT

DISTRICT: 5

DATE: 12/31/02

ROUTE NUMBER: MD765A CONTINUED

INVENTORY DIRECTION: NORTH

ROUTE NAME: MAIN ST

STATE SYSTEM	FUNCTIONAL CLASS	MEDIAN TYPE	ACCESS CONTROL	NHS	MILEPOINT	MILEPOINT DESCRIPTION	MARKED LANES	SURFACE WIDTH/TYPE*	AADT
STATE SECONDARY	R RUR MINOR COLL	NONE (UNDIV)	NONE	NOT NHS	00.000 MD 2	SOLOMONS ISLAND RD	2	24I	3,950
					00.100	SPEED LIMIT 40 MPH			
					00.160		2	22I	
					00.490		2	24I	
					00.700	SPEED LIMIT 30 MPH			
					00.760		2	20I	
					00.810 CO237	CALVERT TOWNE RD			
					00.870		2	22I	
					00.870 CO390	CALVERT TOWNE WAY			
					00.950 CO237	CALVERT TOWNE RD			
					01.320		2	23I	
					01.380 CO871	OLD FIELD LA			
					01.390		2	22I	
					01.470 OP 80	VIANNEY LA			
					01.510		2	41I	
					01.530	ENT TO MD STATE POLICE BARRACKS "U"			
					01.540 OP726	DUKE ST			
					01.540 CO208	DUKE ST			
					01.620 CO223	KING GEORGE WAY			
					01.640		2	33I	
					01.660		2	24I	
					01.780 MD231	CHURCH ST			
					01.830		2	23I	
					01.830 CO 39	ARMORY RD			
					01.840	SPEED LIMIT 35 MPH			
					01.950 CO874	COMMERCE LA			
					02.000		2	24I	
					02.030 CO771	CENTRAL SQUARE DR			
		CURBED			02.130		2	38I	
					02.130	SPUR TO MD 2			
					02.150 MD 2	SOLOMONS ISLAND RD			

ROUTE NUMBER: MD765B

INVENTORY DIRECTION: NORTH

ROUTE NAME: NO NAME

STATE SYSTEM	FUNCTIONAL CLASS	MEDIAN TYPE	ACCESS CONTROL	NHS	MILEPOINT	MILEPOINT DESCRIPTION	MARKED LANES	SURFACE WIDTH/TYPE*	AADT
--------------	------------------	-------------	----------------	-----	-----------	-----------------------	--------------	---------------------	------

\*A,B = UNIMPROVED; C = GRADED & DRAINED; D,E = SOIL, GRAVEL, STONE; F,G = LOW TYPE BITUMINOUS  
H,I = HIGH TYPE BITUMINOUS; J = CONCRETE; K = BRICK; L = BLOCK

STATE HIGHWAY LOCATION REFERENCE

COUNTY: CALVERT  
DISTRICT: 5  
DATE: 12/31/02

ROUTE NUMBER: MD765B CONTINUED  
INVENTORY DIRECTION: NORTH  
ROUTE NAME: NO NAME

STATE SYSTEM	FUNCTIONAL CLASS	MEDIAN TYPE	ACCESS CONTROL	NHS	MILEPOINT	MILEPOINT DESCRIPTION	MARKED LANES	SURFACE WIDTH/TYPE*	AADT
STATE SECONDARY	R RUR LOCAL	NONE (UNDIV)	NONE	NOT NHS	00.000		2	24I	99
					00.000 MD 2	SOLOMONS ISLAND RD			
					00.130 MD765	ST LEONARD RD			

ROUTE NUMBER: MD765C  
INVENTORY DIRECTION: NORTH  
ROUTE NAME: HURRY LA

STATE SYSTEM	FUNCTIONAL CLASS	MEDIAN TYPE	ACCESS CONTROL	NHS	MILEPOINT	MILEPOINT DESCRIPTION	MARKED LANES	SURFACE WIDTH/TYPE*	AADT
STATE SECONDARY	R RUR LOCAL	NONE (UNDIV)	NONE	NOT NHS	00.000		2	16G	99
					00.000 CO 68	PARKERS CREEK RD			
					00.050	ROAD END			

ROUTE NUMBER: MD765D  
INVENTORY DIRECTION: NORTH  
ROUTE NAME: WAYSIDE DR

STATE SYSTEM	FUNCTIONAL CLASS	MEDIAN TYPE	ACCESS CONTROL	NHS	MILEPOINT	MILEPOINT DESCRIPTION	MARKED LANES	SURFACE WIDTH/TYPE*	AADT
STATE SECONDARY	R RUR LOCAL	NONE (UNDIV)	NONE	NOT NHS	00.000		2	18H	99
					00.000 MD 2	SOLOMONS ISLAND RD			
					00.900 MD 2	SOLOMONS ISLAND RD			

ROUTE NUMBER: MD765E  
INVENTORY DIRECTION: NORTH  
ROUTE NAME: KENT RD

STATE SYSTEM	FUNCTIONAL CLASS	MEDIAN TYPE	ACCESS CONTROL	NHS	MILEPOINT	MILEPOINT DESCRIPTION	MARKED LANES	SURFACE WIDTH/TYPE*	AADT
STATE SECONDARY	R RUR LOCAL	NONE (UNDIV)	NONE	NOT NHS	00.000		2	18H	99
					00.000 MD 2	SOLOMONS ISLAND RD			
					00.090 CO818	PERSIMMON HILLS CT			
					00.100 CO206	KENT RD			
					00.150	ROAD END			

\*A,B = UNIMPROVED; C = GRADED & DRAINED; D,E = SOIL, GRAVEL, STONE; F,G = LOW TYPE BITUMINOUS  
H,I = HIGH TYPE BITUMINOUS; J = CONCRETE; K = BRICK; L = BLOCK

STATE HIGHWAY LOCATION REFERENCE

COUNTY: CALVERT  
DISTRICT: 5  
DATE: 12/31/02

ROUTE NUMBER: MD765F  
INVENTORY DIRECTION: NORTH  
ROUTE NAME: NO NAME

STATE SYSTEM	FUNCTIONAL CLASS	MEDIAN TYPE	ACCESS CONTROL	NHS	MILEPOINT	MILEPOINT DESCRIPTION	MARKED LANES	SURFACE WIDTH/TYPE*	AADT
STATE SECONDARY	R RUR LOCAL	NONE (UNDIV)	NONE	NOT NHS	00.000		2	18I	99
					00.000 CO 23	DALRYMPLE RD			
					00.100 MD 2	SOLOMONS ISLAND RD			
					00.100 CO 24	C JONES RD (AHEAD)			

ROUTE NUMBER: MD765G  
INVENTORY DIRECTION: NORTH  
ROUTE NAME: NO NAME

STATE SYSTEM	FUNCTIONAL CLASS	MEDIAN TYPE	ACCESS CONTROL	NHS	MILEPOINT	MILEPOINT DESCRIPTION	MARKED LANES	SURFACE WIDTH/TYPE*	AADT
STATE SECONDARY	R RUR LOCAL	NONE (UNDIV)	NONE	NOT NHS	00.000		2	20H	99
					00.000 MD 2	SOLOMONS ISLAND RD			
					00.020		2	18H	
					00.160		2	24I	
					00.180 MD262	LOWER MARLBORO RD			

ROUTE NUMBER: MD765H  
INVENTORY DIRECTION: NORTH  
ROUTE NAME: NO NAME

STATE SYSTEM	FUNCTIONAL CLASS	MEDIAN TYPE	ACCESS CONTROL	NHS	MILEPOINT	MILEPOINT DESCRIPTION	MARKED LANES	SURFACE WIDTH/TYPE*	AADT
STATE SECONDARY	R RUR LOCAL	NONE (UNDIV)	NONE	NOT NHS	00.000		2	18I	99
					00.000 MD 2	SOLOMONS ISLAND RD			
					00.280 MD778	OLD SOLOMONS ISLAND RD			

ROUTE NUMBER: MD765I  
INVENTORY DIRECTION: NORTH  
ROUTE NAME: MT HARMONY LA

STATE SYSTEM	FUNCTIONAL CLASS	MEDIAN TYPE	ACCESS CONTROL	NHS	MILEPOINT	MILEPOINT DESCRIPTION	MARKED LANES	SURFACE WIDTH/TYPE*	AADT
STATE SECONDARY	R RUR LOCAL	NONE (UNDIV)	NONE	NOT NHS	00.000		2	20H	299
					00.000 CO250	SKINNERS TURN RD (BACK)			
					00.000 MD 2	SOLOMONS ISLAND RD			
					00.570 CO133	MT HARMONY RD			
					00.600	SPEED LIMIT 35 MPH			
					00.760 SR 3	MT HARMONY FISH RD			
					00.870 MD 2	SOLOMONS ISLAND RD			

\*A,B = UNIMPROVED; C = GRADED & DRAINED; D,E = SOIL, GRAVEL, STONE; F,G = LOW TYPE BITUMINOUS  
H,I = HIGH TYPE BITUMINOUS; J = CONCRETE; K = BRICK; L = BLOCK

STATE HIGHWAY LOCATION REFERENCE

COUNTY: CALVERT  
DISTRICT: 5  
DATE: 12/31/02

ROUTE NUMBER: MD765I CONTINUED  
INVENTORY DIRECTION: NORTH  
ROUTE NAME: MT HARMONY LA

STATE SYSTEM	FUNCTIONAL CLASS	MEDIAN TYPE	ACCESS CONTROL	NHS	MILEPOINT	MILEPOINT DESCRIPTION	MARKED LANES	SURFACE WIDTH/TYPE*	AADT
STATE SECONDARY	R RUR LOCAL	NONE (UNDIV)	NONE	NOT NHS	00.870 CO1132	LITTLE TREE LA (AHEAD)	2	20H	299

ROUTE NUMBER: MD765J  
INVENTORY DIRECTION: EAST  
ROUTE NAME: CALVERT BEACH RD

STATE SYSTEM	FUNCTIONAL CLASS	MEDIAN TYPE	ACCESS CONTROL	NHS	MILEPOINT	MILEPOINT DESCRIPTION	MARKED LANES	SURFACE WIDTH/TYPE*	AADT
STATE SECONDARY	R RUR MINOR COLL	NONE (UNDIV)	NONE	NOT NHS	00.000		2	24I	499
					00.000 MD765S	BALL RD (BACK)			
					00.000 MD 2	SOLOMONS ISLAND RD			
					00.040	SPEED LIMIT 30 MPH			
					00.370 MD765	ST LEONARD RD			
					00.480 CO 70	CALVERT BEACH RD (AHEAD)			

ROUTE NUMBER: MD765K  
INVENTORY DIRECTION: WEST  
ROUTE NAME: FLAG POND PKWY

STATE SYSTEM	FUNCTIONAL CLASS	MEDIAN TYPE	ACCESS CONTROL	NHS	MILEPOINT	MILEPOINT DESCRIPTION	MARKED LANES	SURFACE WIDTH/TYPE*	AADT
STATE SECONDARY	R RUR LOCAL	NONE (UNDIV)	NONE	NOT NHS	00.520		2	20I	0
					00.520 OP649	FLAG POND PKWY (BACK)			
					00.650 MD765M	FLAG POND PKWY			
					00.760	ROAD END			

ROUTE NUMBER: MD765M  
INVENTORY DIRECTION: SOUTH  
ROUTE NAME: FLAG POND PKWY

STATE SYSTEM	FUNCTIONAL CLASS	MEDIAN TYPE	ACCESS CONTROL	NHS	MILEPOINT	MILEPOINT DESCRIPTION	MARKED LANES	SURFACE WIDTH/TYPE*	AADT
STATE SECONDARY	R RUR LOCAL	NONE (UNDIV)	NONE	NOT NHS	00.000		2	44I	0
					00.000 MD765K	FLAG POND PKWY			
					00.030 MD 2	SOLOMONS ISLAND RD			
					00.030 MD765N	SAW MILL RD (AHEAD)			

\*A,B = UNIMPROVED; C = GRADED & DRAINED; D,E = SOIL, GRAVEL, STONE; F,G = LOW TYPE BITUMINOUS  
H,I = HIGH TYPE BITUMINOUS; J = CONCRETE; K = BRICK; L = BLOCK



STATE HIGHWAY LOCATION REFERENCE

COUNTY: CALVERT  
DISTRICT: 5  
DATE: 12/31/02

ROUTE NUMBER: MD765N  
INVENTORY DIRECTION: SOUTH  
ROUTE NAME: SAW MILL RD

STATE SYSTEM	FUNCTIONAL CLASS	MEDIAN TYPE	ACCESS CONTROL	NHS	MILEPOINT	MILEPOINT DESCRIPTION	MARKED LANES	SURFACE WIDTH/TYPE*	AADT
STATE SECONDARY	R RUR LOCAL	NONE (UNDIV)	NONE	NOT NHS	00.000		2	22I	0
					00.000 MD765M	FLAG POND PKWY (BACK)			
					00.000 MD 2	SOLOMONS ISLAND RD			
					00.070 MD765T	NO NAME			
					00.100 CO800	WALNUT COVE DR			
					00.110	SPEED LIMIT 30 MPH			
					00.690 CO214	PLANTERS WHARF RD			
					00.840 MD765U	NO NAME			
					00.890 MD 2	SOLOMONS ISLAND RD			
					00.890 MD 2N	NO NAME (AHEAD)			

ROUTE NUMBER: MD765O  
INVENTORY DIRECTION: NORTH  
ROUTE NAME: PARKERS CREEK RD

STATE SYSTEM	FUNCTIONAL CLASS	MEDIAN TYPE	ACCESS CONTROL	NHS	MILEPOINT	MILEPOINT DESCRIPTION	MARKED LANES	SURFACE WIDTH/TYPE*	AADT
STATE SECONDARY	R RUR LOCAL	NONE (UNDIV)	NONE	NOT NHS	00.000		2	24I	99
					00.000 MD 2	SOLOMONS ISLAND RD			
					00.140 MD765	ST LEONARD RD			
					00.140 CO 68	PARKERS CREEK RD (AHEAD)			

ROUTE NUMBER: MD765P  
INVENTORY DIRECTION: NORTH  
ROUTE NAME: NURSERY RD

STATE SYSTEM	FUNCTIONAL CLASS	MEDIAN TYPE	ACCESS CONTROL	NHS	MILEPOINT	MILEPOINT DESCRIPTION	MARKED LANES	SURFACE WIDTH/TYPE*	AADT
STATE SECONDARY	R RUR LOCAL	NONE (UNDIV)	NONE	NOT NHS	00.000		2	22I	0
					00.000 MD 2	SOLOMONS ISLAND RD			
					00.020	SPEED LIMIT 40 MPH			
					00.050 MD765V	NURSERY CT			
					00.310		2	23I	
					00.470 MD 2P	WHITE SANDS DR			
					00.760	ROAD END (BARRICADE)			

\*A,B = UNIMPROVED; C = GRADED & DRAINED; D,E = SOIL, GRAVEL, STONE; F,G = LOW TYPE BITUMINOUS  
H,I = HIGH TYPE BITUMINOUS; J = CONCRETE; K = BRICK; L = BLOCK

STATE HIGHWAY ADMINISTRATION OF MARYLAND  
HIGHWAY INFORMATION SERVICES DIVISION  
DATA SUPPORT GROUP

STATE HIGHWAY LOCATION REFERENCE

COUNTY: CALVERT  
DISTRICT: 5  
DATE: 12/31/02

ROUTE NUMBER: MD765Q

INVENTORY DIRECTION: NORTH

ROUTE NAME: H G TRUEEMAN RD

STATE SYSTEM	FUNCTIONAL CLASS	MEDIAN TYPE	ACCESS CONTROL	NHS	MILEPOINT	MILEPOINT DESCRIPTION	MARKED LANES	SURFACE WIDTH/TYPE*	AADT
STATE SECONDARY	R URB LOCAL	NONE (UNDIV)	NONE	NOT NHS	00.000		2	22I	8,975
					00.000 MD765R	SOLOMONS ISLAND RD S (BACK)			
					00.000 MD 2V	DOWELL RD			
					00.000 CO110	DOWELL RD			
					00.080	SPEED LIMIT 40 MPH			
					00.330	PRESTON LA (PVT)			
					00.540 OP820	WYE OAK RD			
					00.650	SPEED LIMIT 50 MPH			
					00.710		2	24I	
					01.090	MARGARET TAYLOR RD			
					01.280	SPEED LIMIT 40 MPH			
					01.410 MD 2U	COSTER MILLBRIDGE RD			
					01.840				4,475
					01.840 MD760	ROUSBY HALL RD			
					02.230 CO143	APPEAL LA			
					02.230 CO1188	TOWN SQUARE DR			
					02.310	SPEED LIMIT 50 MPH			
					03.210	SPUR TO MD 497			
	RUR LOCAL				03.230				
					03.230 MD497	COVE POINT RD			
					03.230	TRAFFIC SIGNAL			
					03.240	SPUR FR MD 497			
					03.240	SPUR TO MD 497			
					03.790 MD 2Q	NO NAME			
					03.790 SR 4	NO NAME			
					03.940		2	22I	
					04.000		2	24I	
					04.130	GARDEN WAY			
					04.230 CO 72	CAMP CONOY RD			
					05.230		2	22I	
					05.250				4,799
NAME: PARDOE RD					05.250 MD 2	SOLOMONS ISLAND RD			
					05.540 CO112	SOLLERS WHARF RD			
					05.790		2	24I	
					05.790 MD765W	NO NAME			
					05.910 MD 2	SOLOMONS ISLAND RD			

\*A,B = UNIMPROVED; C = GRADED & DRAINED; D,E = SOIL, GRAVEL, STONE; F,G = LOW TYPE BITUMINOUS  
H,I = HIGH TYPE BITUMINOUS; J = CONCRETE; K = BRICK; L = BLOCK

STATE HIGHWAY LOCATION REFERENCE

COUNTY: CALVERT  
DISTRICT: 5  
DATE: 12/31/02

ROUTE NUMBER: MD765R  
INVENTORY DIRECTION: NORTH  
ROUTE NAME: SOLOMONS ISLAND RD S

STATE SYSTEM	FUNCTIONAL CLASS	MEDIAN TYPE	ACCESS CONTROL	NHS	MILEPOINT	MILEPOINT DESCRIPTION	MARKED LANES	SURFACE WIDTH/TYPE*	AADT
STATE SECONDARY	R URB LOCAL	NONE (UNDIV)	NONE	NOT NHS	00.000		2	24I	7,075
					00.000 MD 2	SOLOMONS ISLAND RD			
					00.060		2	36I	
					00.160	SPUR FR MD 2			
					00.350		2	22I	
					00.400		2	36I	
					00.500	SPUR TO MD 2			
					00.570	SOLOMANS LANDING RD			
					00.580		2	22I	
					00.770 MD 2X	NEWTOWN RD			
					00.880		3	36I	
					00.950	SPUR FR PATUXENT POINT PKWY			
					00.960 OP816	PATUXENT POINT PKWY			
					00.970	SPUR TO PATUXENT POINT PKWY			
		CENTER TLA (UNDIV)			00.980		2	24I	
		NONE (UNDIV)			01.150		2	22I	
					01.270 MD 2V	DOWELL RD			
					01.270 CO110	DOWELL RD			
					01.270 MD765Q	H G TRUEMAN RD			

ROUTE NUMBER: MD765S  
INVENTORY DIRECTION: EAST  
ROUTE NAME: BALL RD

STATE SYSTEM	FUNCTIONAL CLASS	MEDIAN TYPE	ACCESS CONTROL	NHS	MILEPOINT	MILEPOINT DESCRIPTION	MARKED LANES	SURFACE WIDTH/TYPE*	AADT
STATE SECONDARY	R RUR LOCAL	NONE (UNDIV)	NONE	NOT NHS	02.220		2	24I	99
					02.220 CO117	BALL RD (BACK)			
					02.230 MD 2F	NO NAME			
					02.310 MD 2	SOLOMONS ISLAND RD			
					02.310 MD765J	CALVERT BEACH RD (AHEAD)			

ROUTE NUMBER: MD765T  
INVENTORY DIRECTION: NORTH  
ROUTE NAME: NO NAME

STATE SYSTEM	FUNCTIONAL CLASS	MEDIAN TYPE	ACCESS CONTROL	NHS	MILEPOINT	MILEPOINT DESCRIPTION	MARKED LANES	SURFACE WIDTH/TYPE*	AADT
STATE SECONDARY	R RUR LOCAL	NONE (UNDIV)	NONE	NOT NHS	00.000		2	30I	0

\*A,B = UNIMPROVED; C = GRADED & DRAINED; D,E = SOIL, GRAVEL, STONE; F,G = LOW TYPE BITUMINOUS  
H,I = HIGH TYPE BITUMINOUS; J = CONCRETE; K = BRICK; L = BLOCK

STATE HIGHWAY LOCATION REFERENCE

COUNTY: CALVERT  
DISTRICT: 5  
DATE: 12/31/02

ROUTE NUMBER: MD765T CONTINUED  
INVENTORY DIRECTION: NORTH  
ROUTE NAME: NO NAME

STATE SYSTEM	FUNCTIONAL CLASS	MEDIAN TYPE	ACCESS CONTROL	NHS	MILEPOINT	MILEPOINT DESCRIPTION	MARKED LANES	SURFACE WIDTH/TYPE*	AADT
STATE SECONDARY	R RUR LOCAL	NONE (UNDIV)	NONE	NOT NHS	00.000 MD765N	SAW MILL RD	2	30I	0
					00.020		2	24I	
					00.180	ROAD END			

ROUTE NUMBER: MD765U  
INVENTORY DIRECTION: SOUTH  
ROUTE NAME: NO NAME

STATE SYSTEM	FUNCTIONAL CLASS	MEDIAN TYPE	ACCESS CONTROL	NHS	MILEPOINT	MILEPOINT DESCRIPTION	MARKED LANES	SURFACE WIDTH/TYPE*	AADT
STATE SECONDARY	R RUR LOCAL	NONE (UNDIV)	NONE	NOT NHS	00.000		2	36I	0
					00.000 MD765N	SAW MILL RD			
					00.020		3	34I	
					00.110	CUL DE SAC			

ROUTE NUMBER: MD765V  
INVENTORY DIRECTION: SOUTH  
ROUTE NAME: NURSERY CT

STATE SYSTEM	FUNCTIONAL CLASS	MEDIAN TYPE	ACCESS CONTROL	NHS	MILEPOINT	MILEPOINT DESCRIPTION	MARKED LANES	SURFACE WIDTH/TYPE*	AADT
STATE SECONDARY	R RUR LOCAL	NONE (UNDIV)	NONE	NOT NHS	00.000		2	39I	0
					00.000 MD765P	NURSERY RD			
					00.030		2	23I	
					00.070	ROAD END			

ROUTE NUMBER: MD765W  
INVENTORY DIRECTION: NORTH  
ROUTE NAME: NO NAME

STATE SYSTEM	FUNCTIONAL CLASS	MEDIAN TYPE	ACCESS CONTROL	NHS	MILEPOINT	MILEPOINT DESCRIPTION	MARKED LANES	SURFACE WIDTH/TYPE*	AADT
STATE SECONDARY	R RUR LOCAL	NONE (UNDIV)	NONE	NOT NHS	00.000		2	22I	0
					00.000 MD765Q	PARDOE RD			
					00.200	ROAD END			

\*A,B = UNIMPROVED; C = GRADED & DRAINED; D,E = SOIL, GRAVEL, STONE; F,G = LOW TYPE BITUMINOUS  
H,I = HIGH TYPE BITUMINOUS; J = CONCRETE; K = BRICK; L = BLOCK

STATE HIGHWAY ADMINISTRATION OF MARYLAND  
HIGHWAY INFORMATION SERVICES DIVISION  
DATA SUPPORT GROUP

STATE HIGHWAY LOCATION REFERENCE

COUNTY: CALVERT  
DISTRICT: 5  
DATE: 12/31/02

ROUTE NUMBER: MD765X  
INVENTORY DIRECTION: SOUTH  
ROUTE NAME: CRESTON LA

STATE SYSTEM	FUNCTIONAL CLASS	MEDIAN TYPE	ACCESS CONTROL	NHS	MILEPOINT	MILEPOINT DESCRIPTION	MARKED LANES	SURFACE WIDTH/TYPE*	AADT
STATE SECONDARY	R RUR LOCAL	NONE (UNDIV)	NONE	NOT NHS	00.000		2	20I	0
					00.000 MD765Y	PATUXENT POINT PKWY			
					00.030	SPEED LIMIT 30 MPH			
					00.190 MD 2W	CRESTON LA			
					00.270	ROAD END			

ROUTE NUMBER: MD765Y  
INVENTORY DIRECTION: WEST  
ROUTE NAME: PATUXENT POINT PKWY

STATE SYSTEM	FUNCTIONAL CLASS	MEDIAN TYPE	ACCESS CONTROL	NHS	MILEPOINT	MILEPOINT DESCRIPTION	MARKED LANES	SURFACE WIDTH/TYPE*	AADT
STATE SECONDARY	R RUR LOCAL	CURBED	NONE	NOT NHS	00.000		2	50I	99
					00.000 OP816	PATUXENT POINT PKWY (BACK)			
					00.000 MD 2	SOLOMONS ISLAND RD			
					00.030 MD765X	CRESTON LA			
		NONE (UNDIV)			00.050		2	20I	
					00.050 CO767	PATUXENT POINT PKWY			
					00.120 OP762	NO NAME			
					00.120 CO229	SWAGGERS POINT RD (AHEAD)			

ROUTE NUMBER: MD768  
INVENTORY DIRECTION: EAST  
ROUTE NAME: DARES WHARF RD

STATE SYSTEM	FUNCTIONAL CLASS	MEDIAN TYPE	ACCESS CONTROL	NHS	MILEPOINT	MILEPOINT DESCRIPTION	MARKED LANES	SURFACE WIDTH/TYPE*	AADT
STATE SECONDARY	R RUR LOCAL	NONE (UNDIV)	NONE	NOT NHS	00.000		2	34I	675
					00.000 CO101	GOLDSTEIN RD (BACK)			
					00.000 MD402	DARES BEACH RD/BRANCH ST			
					00.020	SPUR TO MD 402			
					00.050	SPEED LIMIT 30 MPH			
					00.080		2	22I	
					00.390		2	16I	
					00.450	SPEED LIMIT 25 MPH			
					00.570	SPEED LIMIT 20 MPH			
					00.580 CO261	WEST AVE			
					00.590		2	20I	

\*A,B = UNIMPROVED; C = GRADED & DRAINED; D,E = SOIL, GRAVEL, STONE; F,G = LOW TYPE BITUMINOUS  
H,I = HIGH TYPE BITUMINOUS; J = CONCRETE; K = BRICK; L = BLOCK

STATE HIGHWAY ADMINISTRATION OF MARYLAND  
HIGHWAY INFORMATION SERVICES DIVISION  
DATA SUPPORT GROUP

STATE HIGHWAY LOCATION REFERENCE

COUNTY: CALVERT  
DISTRICT: 5  
DATE: 12/31/02

ROUTE NUMBER: MD768 CONTINUED

INVENTORY DIRECTION: EAST

ROUTE NAME: VIRGINIA ST

STATE SYSTEM	FUNCTIONAL CLASS	MEDIAN TYPE	ACCESS CONTROL	NHS	MILEPOINT	MILEPOINT DESCRIPTION	MARKED LANES	SURFACE WIDTH/TYPE*	AADT
STATE SECONDARY	R RUR LOCAL	NONE (UNDIV)	NONE	NOT NHS	00.590 CO191	VIRGINIA AVE	2	20I	675
					00.610 CO160	MACRAE AVE			
					00.630 CO195	DRESSER AVE			
					00.650 CO158	BAY AVE			
					00.680 CO197	CHESAPEAKE AVE			

ROUTE NUMBER: MD778

INVENTORY DIRECTION: NORTH

ROUTE NAME: OLD SOLOMONS ISLAND RD

STATE SYSTEM	FUNCTIONAL CLASS	MEDIAN TYPE	ACCESS CONTROL	NHS	MILEPOINT	MILEPOINT DESCRIPTION	MARKED LANES	SURFACE WIDTH/TYPE*	AADT
STATE SECONDARY	R RUR LOCAL	NONE (UNDIV)	NONE	NOT NHS	00.000		2	24I	725
					00.000 CO 40	GROVERS TURN RD (BACK)			
					00.000 MD 2	SOLOMONS ISLAND RD			
					00.030 MD765H	NO NAME			
					00.030	SPUR TO MD 2			
					00.050		2	18I	
					00.070	SPEED LIMIT 30 MPH			
					00.090 CO1091	GROVEFIELD LA			
					00.280 CO720	OWINGS HILL CT			
					00.380		2	20I	
					00.470	STRUC #4028 HALL CREEK			
					00.520 CO202	THOMAS AVE			
					00.590		2	34I	
					00.600	SPUR FR MD 260			
					00.600	SPUR TO MD 260			
					00.610 MD260	CHESAPEAKE BEACH RD			
					00.620	SPUR FR MD 260			
					00.620	SPUR TO MD 260			
					00.690		2	18I	
					00.760 CO776	GRIFFITH WAY			
					00.960	ANNE ARUNDEL CO/L			

\*A,B = UNIMPROVED; C = GRADED & DRAINED; D,E = SOIL, GRAVEL, STONE; F,G = LOW TYPE BITUMINOUS  
H,I = HIGH TYPE BITUMINOUS; J = CONCRETE; K = BRICK; L = BLOCK