

2002

Calendar Year

HIGHWAY LOCATION REFERENCE

ALL INTERSECTIONS

Data as of December 31, 2002




FREDERICK

COUNTY

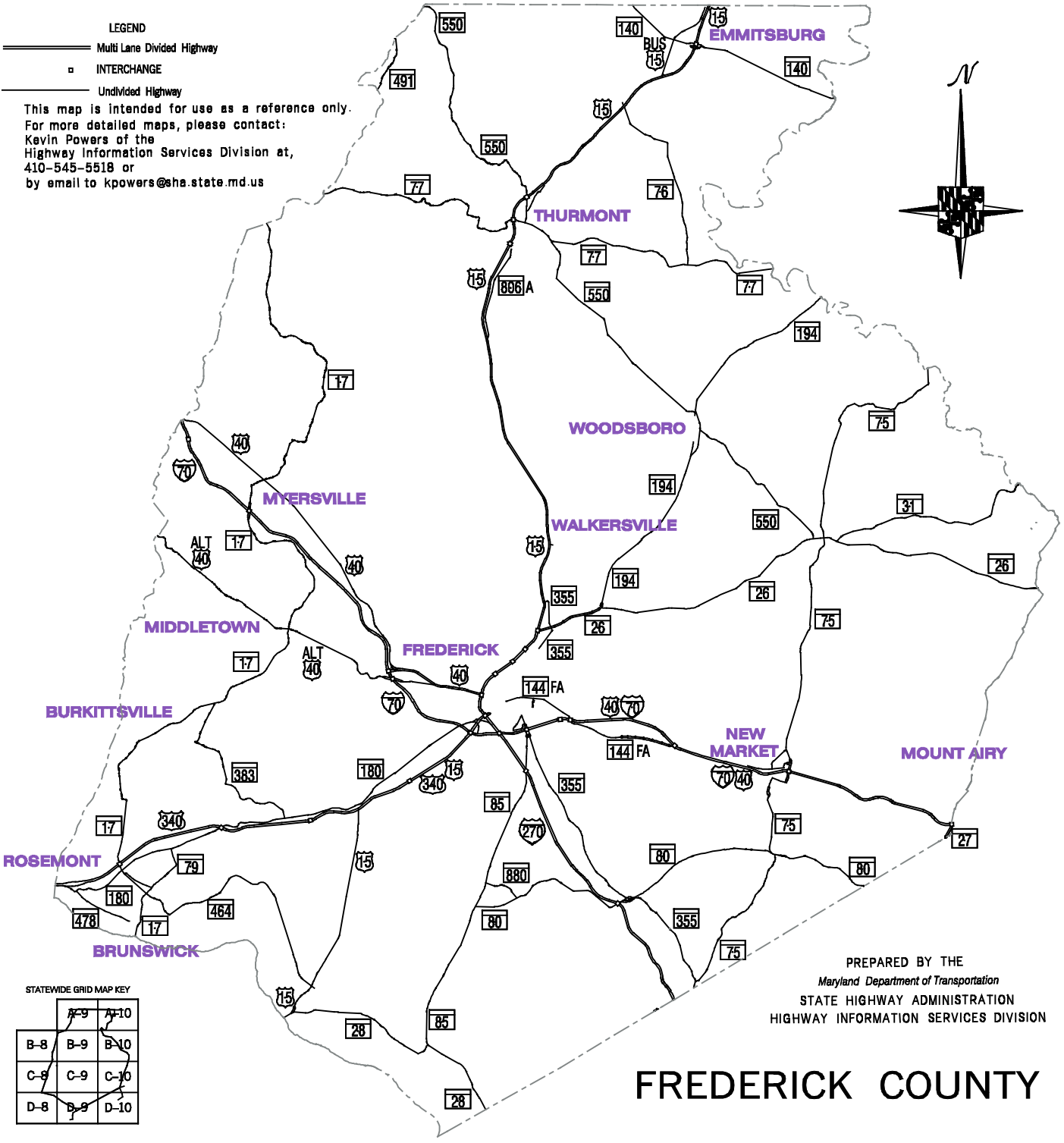
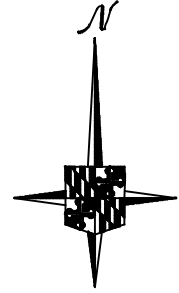
SHA DISTRICT #7

F

LEGEND

-  Multi Lane Divided Highway
-  Undivided Highway
-  INTERCHANGE

This map is intended for use as a reference only.
 For more detailed maps, please contact:
 Kevin Powers of the
 Highway Information Services Division at,
 410-545-5518 or
 by email to kpowers@sha.state.md.us



STATEWIDE GRID MAP KEY

	A-9	A-10
B-8	B-9	B-10
C-8	C-9	C-10
D-8	D-9	D-10

PREPARED BY THE
 Maryland Department of Transportation
 STATE HIGHWAY ADMINISTRATION
 HIGHWAY INFORMATION SERVICES DIVISION

FREDERICK COUNTY

ROUTE ALERT LIST

FREDERICK COUNTY

US 15, Jefferson National Pike. Several exits have been resigned with new numbers. Following unsigned exits were reassigned for continuity purposes. Exit 14 now exit 10. Exit 15 now exit 11. Exit 16 now exit 12. Exit 6 now exit 13. Exit 7 now exit 14. Unsigned exit 7A now exit 14A. Unsigned exit 8 now exit 15. Unsigned exit 9 now exit 16.

MD 144-FA, Old National Pike/W. Patrick St. The section from Jefferson St to the US40/US15 interchange transferred to the City of Frederick. Now Municipal Route 1625.

MD 180, Jefferson Pike. Extended due to the redesignation of MD 351 from Ballenger Center Dr to Solarex Ct.

MD 351, Ballenger Creek Pike. A portion of this road has been relocated under a SHA contract and transferred to Frederick County. MD 351 from 0.55 mile north of Manor Woods Road to Ballenger Center Dr is now part of CO 294. The remaining section from Ballenger Center Dr to Solarex Ct has been redesignated as MD 180.

MD 806-L, service road - Length change due to re-inventory.

MD 914-A, Stadium Dr. Transferred to the City of Frederick, now Municipal Route 0015.

MARYLAND STATE HIGHWAY ADMINISTRATION
HIGHWAY INFORMATION SERVICES DIVISION
STATE MAINTAINED HIGHWAYS ON THE NATIONAL HIGHWAY SYSTEM
AS OF DECEMBER 31, 2002

08/06/2003

The National Highway System (NHS) route information is now integrated with the Highway Location Reference (HLR) listing. The route numbers are listed here on this page as a reference. Please refer to the route information in the HLR to determine the status of those individual sections of state roadway which are of interest.

COUNTY: FREDERICK

ROUTE	TOTAL LENGTH	NHS TYPE
IS 70	29.37	NHS SYSTEM
IS 270	10.09	NHS SYSTEM
MD 140	4.61	NHS SYSTEM
MD 180	0.42	PUBLIC TRANSIT
MD 478	1.88	PUBLIC TRANSIT
US 15	37.15	NHS SYSTEM
US 40	1.35	NHS SYSTEM
US 340	10.03	NHS SYSTEM

STATE HIGHWAY ADMINISTRATION OF MARYLAND
HIGHWAY INFORMATION SERVICES DIVISION
DATA SUPPORT GROUP

STATE HIGHWAY LOCATION REFERENCE

COUNTY: FREDERICK
DISTRICT: 7
DATE: 12/31/02

ROUTE NUMBER: MD 15C
INVENTORY DIRECTION: EAST
ROUTE NAME: NO NAME

STATE SYSTEM	FUNCTIONAL CLASS	MEDIAN TYPE	ACCESS CONTROL	NHS	MILEPOINT	MILEPOINT DESCRIPTION	MARKED LANES	SURFACE WIDTH/TYPE*	AADT
STATE SECONDARY	U RUR LOCAL	NONE (UNDIV)	PARTIAL	NOT NHS	00.000		2	32I	999
	R				00.000 MU373	TIPPIN DR (BACK)			
					00.020 RP 15- 8	RAMP 8 FR US 15 SB TO MD 15C WB			
					00.020 RP 15- 6	RAMP 6 FR MD 15C EB TO US 15 SB			
					00.020	OUT CORP LMTS THURMONT			
					00.050 US 15	CATOCTIN MOUNTAIN HWY			
					00.050	STRUC #10181			
					00.080		2	29I	
					00.080 RP 15- 3	RAMP 3 FR MD 15C EB TO RAMP 2 (TO US 15)			
					00.080 RP 15- 4	RAMP 4 FR US 15 NB TO US 15C EB			
					00.100 RP 15- 2	RAMP 2 FR MD 15C WB TO US 15 NB			
					00.120 MU183	FREDERICK RD			
					00.120 MU371	THURMONT BLVD (AHEAD)			

ROUTE NUMBER: MD 15D
INVENTORY DIRECTION: NORTH
ROUTE NAME: SANDY SPRING LA EXT

STATE SYSTEM	FUNCTIONAL CLASS	MEDIAN TYPE	ACCESS CONTROL	NHS	MILEPOINT	MILEPOINT DESCRIPTION	MARKED LANES	SURFACE WIDTH/TYPE*	AADT
STATE SECONDARY	U RUR LOCAL	NONE (UNDIV)	NONE	NOT NHS	00.000		2	20I	99
					00.000 US 15	CATOCTIN MOUNTAIN HWY			
					00.010		2	19G	
					00.040	ROAD END			

ROUTE NUMBER: US 15
INVENTORY DIRECTION: NORTH
ROUTE NAME: CATOCTIN MOUNTAIN HWY

STATE SYSTEM	FUNCTIONAL CLASS	MEDIAN TYPE	ACCESS CONTROL	NHS	MILEPOINT	MILEPOINT DESCRIPTION	MARKED LANES	SURFACE WIDTH/TYPE*	AADT
STATE SECONDARY	R RUR OPA	NONE (UNDIV)	PARTIAL	NHS	00.000		2	24J	16,625
					00.000	BEGIN BRIDGE IN VIRGINIA			
					00.030	VIRGINIA ST/L			
					00.160	STRUC #10017 POTOMAC RIVER			
					00.280 OP 21	NO NAME			
					00.300	R/R #CSX 140 529 F			
					00.320		2	24I	
					00.320	END BRIDGE			

*A,B = UNIMPROVED; C = GRADED & DRAINED; D,E = SOIL, GRAVEL, STONE; F,G = LOW TYPE BITUMINOUS
H,I = HIGH TYPE BITUMINOUS; J = CONCRETE; K = BRICK; L = BLOCK

STATE HIGHWAY ADMINISTRATION OF MARYLAND
HIGHWAY INFORMATION SERVICES DIVISION
DATA SUPPORT GROUP

STATE HIGHWAY LOCATION REFERENCE

COUNTY: FREDERICK
DISTRICT: 7
DATE: 12/31/02

ROUTE NUMBER: US 15 CONTINUED
INVENTORY DIRECTION: NORTH
ROUTE NAME: CATOCTIN MOUNTAIN HWY

STATE SYSTEM	FUNCTIONAL CLASS	MEDIAN TYPE	ACCESS CONTROL	NHS	MILEPOINT	MILEPOINT DESCRIPTION	MARKED LANES	SURFACE WIDTH/TYPER*	AADT
STATE SECONDARY	R RUR OPA	NONE (UNDIV)	PARTIAL	NHS	00.350	SPUR TO MD 28	2	24I	16,625
					00.370				17,425
		UNPROTECTED			00.370 MD 28	CLAY ST			
		NONE (UNDIV)			00.390	SPUR FR MD 28			
					00.420				
					00.520				
					00.560	SPEED LIMIT 55 MPH			
					01.000	MILE MARKER 1.0			
					01.400				14,081
					01.400 MD464	POINT OF ROCKS RD			
					02.000	MILE MARKER 2.0			
					03.010	MILE MARKER 3.0			
					03.460 CO291	BASFORD RD			
					03.460 CO1112	EAST BASFORD RD			
					04.000	MILE MARKER 4.0			
					04.620	ATR STATION #0068			
					05.020	MILE MARKER 5.0			
					05.240	SPUR TO MOUNTVILLE RD			
					05.250				16,725
					05.250 CO287	MOUNTVILLE RD			
					05.270	SPUR TO MOUNTVILLE RD			
					06.000	MILE MARKER 6.0			
					06.570 CO292	ELMER DERR RD			
					06.570	STRUC #10139			
		UNPROTECTED			06.670		2	28I	
		POSITIVE BARRIER			06.890		2	40I	
					06.960 US340	JEFFERSON NATIONAL PIKE			
					06.960	STRUC #10121			
					07.010	MILE MARKER 7.0			
STATE PRIMARY		UNPROTECTED	FULL		07.220		4	48I	45,550
NAME: JEFFERSON NATIONAL PIKE					07.220 US340	JEFFERSON NATIONAL PIKE			
					07.220	SPEED LIMIT 65 MPH			
					07.620 CO322	ELMER RD			
					07.940	MILE MARKER 13.0			
					08.600 RP 15- 8	RAMP 8 FR MT ZION RD SB TO US 15 WB			
					08.690 RP 15- 6	RAMP 6 FR US 15 EB TO MT ZION RD SB			

*A,B = UNIMPROVED; C = GRADED & DRAINED; D,E = SOIL, GRAVEL, STONE; F,G = LOW TYPE BITUMINOUS
H,I = HIGH TYPE BITUMINOUS; J = CONCRETE; K = BRICK; L = BLOCK

STATE HIGHWAY ADMINISTRATION OF MARYLAND
HIGHWAY INFORMATION SERVICES DIVISION
DATA SUPPORT GROUP

STATE HIGHWAY LOCATION REFERENCE

COUNTY: FREDERICK
DISTRICT: 7
DATE: 12/31/02

ROUTE NUMBER: US 15 CONTINUED
INVENTORY DIRECTION: NORTH
ROUTE NAME: JEFFERSON NATIONAL PIKE

STATE SYSTEM	FUNCTIONAL CLASS	MEDIAN TYPE	ACCESS CONTROL	NHS	MILEPOINT	MILEPOINT DESCRIPTION	MARKED LANES	SURFACE WIDTH/TYPE*	AADT
STATE PRIMARY	R RUR OPA	UNPROTECTED	FULL	NHS	08.840		4	48I	50,725
					08.840	CO229 MT ZION RD			
					08.840	STRUC #10150			
					08.840	EXIT #16			
					08.940	MILE MARKER 14.0			
					09.020	RP 15- 2 RAMP 2 FR US 15 WB TO MT ZION RD NB			
					09.040	RP 15- 4 RAMP 4 FR MT ZION RD NB TO US 15 EB			
					09.350	STRUC #10151 BALLENGER CREEK			
					09.940	MILE MARKER 15.0			
					10.940	RP 70- 4 RAMP 4 FR US 15 NB TO IS 70 EB			
					11.070	RP 70- 7 RAMP 7 FR IS 70 WB TO US 15 SB			
					11.260	RP 70- 3 RAMP 3 FR IS 70 EB TO US 15 NB			
	URB FRWY EXPWY				11.300				25,825
					11.300	IS 70 EISENHOWER MEMORIAL HWY			
					11.300	STRUC #10141			
					11.300	EXIT #10			
					11.390	RP 70- 7 RAMP 7 FR IS 70 WB TO US 15 SB			
					11.390	STRUC #10143			
					11.450	RP 15- 9 RAMP 9 FR US 15 SB TO US 15 SB			
					11.470	RP 15- 3 RAMP 3 FR MD 180 EB TO US 15 NB			
					11.540				32,250
					11.540	MD180 JEFFERSON PIKE			
					11.540	STRUC #10149			
					11.540	EXIT #11			
					11.560	RP 15- 1 RAMP 1 FR US 15 NB TO MD 180 WB			
					11.650	SPEED LIMIT 40 MPH			
	U				11.750	IN CORP LMTS FREDERICK			
					11.790	RP 15- 6 RAMP 6 FR US 15 NB TO RAMP 9 (FR US 40)			
		CURBED			11.800				
					11.800	RP 15- 9 RAMP 9 FR US 15 SB TO US 15 SB			
					11.880	RP 15- 7 RAMP 7 FR US 15 SB TO US 40 EB			
					11.890	RP 15- 5 RAMP 5 FR US 40 EB TO US 15 NB			
NAME: FREDERICK FREEWAY					11.930	US 15B S JEFFERSON ST			
					11.930	STRUC #10102			
					11.930	EXIT #12			
					11.930	US 40 FREDERICK FREEWAY (AHEAD)			

*A,B = UNIMPROVED; C = GRADED & DRAINED; D,E = SOIL, GRAVEL, STONE; F,G = LOW TYPE BITUMINOUS
H,I = HIGH TYPE BITUMINOUS; J = CONCRETE; K = BRICK; L = BLOCK

STATE HIGHWAY ADMINISTRATION OF MARYLAND
HIGHWAY INFORMATION SERVICES DIVISION
DATA SUPPORT GROUP

STATE HIGHWAY LOCATION REFERENCE

COUNTY: FREDERICK
DISTRICT: 7
DATE: 12/31/02

ROUTE NUMBER: US 15 CONTINUED
INVENTORY DIRECTION: NORTH
ROUTE NAME: FREDERICK FREEWAY

STATE SYSTEM	FUNCTIONAL CLASS	MEDIAN TYPE	ACCESS CONTROL	NHS	MILEPOINT	MILEPOINT DESCRIPTION	MARKED LANES	SURFACE WIDTH/TYPE*	AADT
STATE PRIMARY	U URB FRWY EXPWY	UNPROTECTED	FULL	NHS	12.630		4	48I	96,825
					12.630	US 40			
					12.630	MU1625			
					12.630	FREDERICK FRWY/W PATRICK ST (BACK)			
					12.630	W PATRICK ST			
					12.630	STRUC #10101			
					12.630	EXIT #13			
					12.650	END BRIDGE			
					12.690	RP 15- 7			
					12.700	RAMP 7 FR US 40 WB TO US 15 SB			
					12.700	RP 15- 1			
					12.790	RAMP 1 FR US 15 NB TO W PATRICK ST WB			
					12.790	RP 15- 8			
					12.830	RAMP 8 FR US 15 SB TO US 40 WB			
					12.830	RP 15- 2			
					12.960	RAMP 2 FR W PATRICK ST WB TO US 15 NB			
					12.960	MILE MARKER 13.0			
					13.250	RP 15- 8			
					13.250	RAMP 8 FR ROSEMONT AVE TO US 15 SB			
					13.270	STRUC #10020 CARROLL CREEK			
					13.350	RP 15- 7			
					13.350	RAMP 7 FR US 15 SB TO ROSEMONT AVE			
					13.390	BEGIN BRIDGE			
					13.400				89,125
					13.400	MU1310			
					13.400	ROSEMONT AVE			
					13.400	STRUC #10100			
					13.400	EXIT #14			
					13.410	END BRIDGE			
					13.470	RP 15- 3			
					13.470	RAMP 3 FR US 15 NB TO ROSEMONT AVE			
					13.580	RP 15- 4			
					13.580	RAMP 4 FR ROSEMONT AVE TO US 15 NB			
					13.900	BEGIN BRIDGE			
					13.910				77,225
					13.910	MU9070			
					13.910	W 7TH ST			
					13.910	STRUC #10099			
					13.910	EXIT #14A			
					13.920	END BRIDGE			
					13.970	RP 15- 1			
					13.970	RAMP 1 FR W 7TH ST TO US 15 SB			
					13.970	RP 15- 3			
					13.970	RAMP 3 FR US 15 NB TO W 7TH ST			
					14.120	RP 15- 2			
					14.120	RAMP 2 FR US 15 SB TO W 7TH ST			
					14.140	RP 15- 4			
					14.140	RAMP 4 FR W 7TH ST TO US 15 NB			
					14.370	SPEED LIMIT 55 MPH			
					14.400	RP 15- 8			
					14.400	RAMP 8 FR OPPOSSUMTOWN PIKE TO US 15 SB			
					14.560	RP 15- 7			
					14.560	RAMP 7 FR US 15 SB TO OPPOSSUMTOWN PIKE			
					14.600				67,525
					14.600	MU1020			
					14.600	MOTTER AVE			

*A,B = UNIMPROVED; C = GRADED & DRAINED; D,E = SOIL,GRAVEL,STONE; F,G = LOW TYPE BITUMINOUS
H,I = HIGH TYPE BITUMINOUS; J = CONCRETE; K= BRICK; L = BLOCK

STATE HIGHWAY ADMINISTRATION OF MARYLAND
HIGHWAY INFORMATION SERVICES DIVISION
DATA SUPPORT GROUP

STATE HIGHWAY LOCATION REFERENCE

COUNTY: FREDERICK
DISTRICT: 7
DATE: 12/31/02

ROUTE NUMBER: US 15 CONTINUED
INVENTORY DIRECTION: NORTH
ROUTE NAME: FREDERICK FREEWAY

STATE SYSTEM	FUNCTIONAL CLASS	MEDIAN TYPE	ACCESS CONTROL	NHS	MILEPOINT	MILEPOINT DESCRIPTION	MARKED LANES	SURFACE WIDTH/TYPE*	AADT
STATE PRIMARY	U URB FRWY EXPWY	UNPROTECTED	FULL	NHS	14.600 MU1118	OPPOSSUMTOWN PIKE	4	48I	67,525
					14.600	STRUC #10098			
					14.600	EXIT #15			
					14.650 RP 15- 3	RAMP 3 FR US 15 NB TO MOTTER AVE			
					14.790 RP 15- 4	RAMP 4 FR MOTTER AVE TO US 15 NB			
					14.990	MD 26 (WB/L)			
					14.990	MILE MARKER 15.0			
					15.140				38,325
NAME: CATOCTIN MOUNTAIN HWY					15.140 MD 26	LIBERTY RD			
					15.140	EXIT #16			
					15.280	BEGIN BRIDGE			
					15.290 MD 26	LIBERTY RD (WB/L)			
					15.290	STRUC #10097			
					15.300	END BRIDGE			
					15.980	MILE MARKER 16.0			
					16.170	SPUR FR HAYWARD RD			
			PARTIAL		16.180				41,176
					16.180 MU714	HAYWARD RD			
					16.180 MD355	URBANA PIKE			
					16.530 MU1465	TRADING LA			
					16.720	ATR STATION #0030			
	R				16.730	OUT CORP LMTS FREDERICK			
					16.750	STRUC #10010 TUSCARORA CREEK			
					16.750	STRUC #10159 TUSCARORA CREEK			
					16.790 MD806I	NO NAME			
					16.950	MILE MARKER 17.0			
	RUR OPA				17.070				
					17.070 CO182	WILLOW RD			
					17.920	MILE MARKER 18.0			
					18.020 US 15A	BIGGS FORD RD			
					18.330 CO721	SUNDAYS LA			
					18.870 CO1234	HANSONVILLE RD			
					18.930	MILE MARKER 19.0			
					19.420 CO829	OLD FREDERICK RD			
					19.440	SPUR TO OLD FREDERICK RD			
					19.460	SPUR TO OLD FREDERICK RD			

*A,B = UNIMPROVED; C = GRADED & DRAINED; D,E = SOIL, GRAVEL, STONE; F,G = LOW TYPE BITUMINOUS
H,I = HIGH TYPE BITUMINOUS; J = CONCRETE; K = BRICK; L = BLOCK

STATE HIGHWAY ADMINISTRATION OF MARYLAND
HIGHWAY INFORMATION SERVICES DIVISION
DATA SUPPORT GROUP

STATE HIGHWAY LOCATION REFERENCE

COUNTY: FREDERICK

DISTRICT: 7

DATE: 12/31/02

ROUTE NUMBER: US 15 CONTINUED

INVENTORY DIRECTION: NORTH

ROUTE NAME: CATOCTIN MOUNTAIN HWY

STATE SYSTEM	FUNCTIONAL CLASS	MEDIAN TYPE	ACCESS CONTROL	NHS	MILEPOINT	MILEPOINT DESCRIPTION	MARKED LANES	SURFACE WIDTH/TYPE*	AADT
STATE PRIMARY	R RUR OPA	UNPROTECTED	PARTIAL	NHS	19.500 CO479	OLD FREDERICK RD	4	48I	41,176
					19.520	SPUR FR OLD FREDERICK RD			
					19.830 CO461	DEVILBISS BRIDGE RD			
					19.920	MILE MARKER 20.0			
					20.600 CO1234	HANSONVILLE RD			
					20.600 CO548	HESSONG BRIDGE RD			
					20.920	MILE MARKER 21.0			
					21.260 CO161	STULL RD			
					21.890	SPUR FR POWELL RD			
					21.920 CO160	POWELL RD			
					21.930	MILE MARKER 22.0			
					21.990	STRUC #10111 FISHING CREEK			
					21.990	STRUC #10158 FISHING CREEK			
					22.180 CO157	FISH HATCHERY RD			
					22.740				33,025
					22.740 CO536	ANGLEBERGER RD			
					22.740 CO1235	AUBURN RD			
					23.890	MILE MARKER 24.0			
					24.610	SPUR FR AUBURN RD			
					24.640				31,825
					24.640 MD806A	CATOCTIN FURNACE RD			
					24.640 CO1235	AUBURN RD			
					24.890	MILE MARKER 25.0			
					25.380 CO 90	CATOCTIN HOLLOW RD			
					25.510	STRUC #10009 LITTLE HUNTING CREEK			
					25.590	STRUC #10182 PEDESTRIAN WALKWAY			
					25.870	MILE MARKER 26.0			
					25.930 SR 6	ENT TO CUNNINGHAM FALLS STATE PARK			
					25.930	SPUR TO MD 806A			
					26.860	MILE MARKER 27.0			
					26.980 US 15G	BLUE MOUNTAIN RD			
					26.980 CO 89	PRYOR RD			
					27.260 CO1280	PRYOR RD			
					27.530 RP 15- 6	RAMP 6 FR MD 15C EB TO US 15 SB			
					27.590 RP 15- 4	RAMP 4 FR US 15 NB TO US 15C EB			
					27.780	MILE MARKER 28.0			
					27.820	BEGIN BRIDGE			

*A,B = UNIMPROVED; C = GRADED & DRAINED; D,E = SOIL, GRAVEL, STONE; F,G = LOW TYPE BITUMINOUS
H,I = HIGH TYPE BITUMINOUS; J = CONCRETE; K = BRICK; L = BLOCK

STATE HIGHWAY ADMINISTRATION OF MARYLAND
HIGHWAY INFORMATION SERVICES DIVISION
DATA SUPPORT GROUP

STATE HIGHWAY LOCATION REFERENCE

COUNTY: FREDERICK

DISTRICT: 7

DATE: 12/31/02

ROUTE NUMBER: US 15 CONTINUED

INVENTORY DIRECTION: NORTH

ROUTE NAME: CATOCTIN MOUNTAIN HWY

STATE SYSTEM	FUNCTIONAL CLASS	MEDIAN TYPE	ACCESS CONTROL	NHS	MILEPOINT	MILEPOINT DESCRIPTION	MARKED LANES	SURFACE WIDTH/TYPER*	AADT
STATE PRIMARY	R	RUR OPA	PARTIAL	NHS	27.830 MD 15C	NO NAME	4	48I	31,825
					27.830	STRUC #10181			
					27.840	END BRIDGE			
	U				27.910	IN CORP LMTS THURMONT			
					27.980 RP 15- 8	RAMP 8 FR US 15 SB TO MD 15C WB			
					28.180 RP 15- 2	RAMP 2 FR MD 15C WB TO US 15 NB			
					28.350 RP 15- 7	RAMP 7 FR MD 77 WB TO US 15 SB			
					28.540 RP 15- 8	RAMP 8 FR US 15 SB TO MD 77 WB			
					28.560	BEGIN BRIDGE			
					28.600				27,525
					28.600 MD 77	ROCKY RIDGE RD			
					28.600	STRUC #10109 HUNTING CREEK			
					28.600	STRUC #10179 HUNTING CREEK			
					28.610	END BRIDGE			
					28.690 RP 15- 1	RAMP 1 FR US 15 NB TO MD 77 WB			
					28.760 RP 15- 2	RAMP 2 FR MD 77 WB TO US 15 NB			
					29.060 MD 15D	SANDY SPRING LA EXT			
					29.160	STRUC #10108			
					29.220 RP 15- 6	RAMP 6 FR MD 550 EB TO US 15 SB			
					29.220 RP 15- 4	RAMP 4 FR US 15 NB TO MD 550 EB			
					29.400	BEGIN BRIDGE			
					29.420				25,225
					29.420 MD550	CHURCH ST			
					29.420	STRUC #10169			
					29.420	STRUC #10154			
					29.440	END BRIDGE			
	R				29.540	OUT CORP LMTS THURMONT			
					29.710 RP 15- 8	RAMP 8 FR US 15 SB TO MD 550 WB			
					29.770 RP 15- 2	RAMP 2 FR MD 550 WB TO US 15 NB			
					29.830	MILE MARKER 30.0			
					30.020	STRUC #10004 OWENS CREEK			
					30.060 CO1253	N FRANKLINVILLE RD			
					30.060 CO585	RODDY CREEK RD			
					30.320	SPUR FR FITZGERALD RD			
					30.340 OP712	FITZGERALD RD			
					30.690 CO1253	N FRANKLINVILLE RD			
					30.830	MILE MARKER 31.0			

*A,B = UNIMPROVED; C = GRADED & DRAINED; D,E = SOIL,GRAVEL,STONE; F,G = LOW TYPE BITUMINOUS
H,I = HIGH TYPE BITUMINOUS; J = CONCRETE; K= BRICK; L = BLOCK

STATE HIGHWAY ADMINISTRATION OF MARYLAND
HIGHWAY INFORMATION SERVICES DIVISION
DATA SUPPORT GROUP

STATE HIGHWAY LOCATION REFERENCE

COUNTY: FREDERICK
DISTRICT: 7
DATE: 12/31/02

ROUTE NUMBER: US 15 CONTINUED
INVENTORY DIRECTION: NORTH
ROUTE NAME: CATOCTIN MOUNTAIN HWY

STATE SYSTEM	FUNCTIONAL CLASS	MEDIAN TYPE	ACCESS CONTROL	NHS	MILEPOINT	MILEPOINT DESCRIPTION	MARKED LANES	SURFACE WIDTH/TYPE*	AADT
STATE PRIMARY	R RUR OPA	UNPROTECTED	PARTIAL	NHS	30.980 OP405	NO NAME	4	48I	25,225
					30.980 CO 71	RODDY RD			
					31.160	STRUC #10170 OWENS CREEK			
					31.750	MILE MARKER 32.0			
					32.110 OP406	NO NAME			
					32.110 CO 73	LOHR RD			
					32.590 CO1254	ST ANTHONY RD			
					32.590 CO 83	ORNDORFF RD			
					32.730	MILE MARKER 33.0			
					33.510	SPUR TO MD 76			
					33.530				18,425
					33.530 MD 76	MOTTERS STATION RD			
					33.530 CO1257	ST ANTHONYS RD			
					33.790	MILE MARKER 34.0			
					34.210 OP344	NO NAME			
					34.210	COLLEGE LA			
					34.800	MILE MARKER 35.0			
					34.990	SPUR TO OLD FREDERICK RD			
					35.010	SPUR FR US 15BU			
					35.020				16,325
					35.020 CO 64	OLD FREDERICK RD			
					35.020 US 15BU	S SETON AVE			
					35.040	SPUR TO US 15BU			
					35.670	STRUC #10124 TOMS CREEK			
					35.670	STRUC #10165 TOMS CREEK			
					35.800	MILE MARKER 36.0			
					36.100	SPUR TO CREAMERY RD			
	U				36.120 CO 62	CREAMERY RD			
					36.120 MU 20	CREAMERY RD			
					36.120	IN CORP LMTS EMMITSBURG			
	R				36.200	OUT CORP LMTS EMMITSBURG			
	U				36.360	IN CORP LMTS EMMITSBURG			
					36.400	STRUC #10125 FLAT RUN			
					36.400	STRUC #10166 FLAT RUN			
					36.490 MD904H	EMMIT GARDENS DR			
					36.500 MD904F	EMMIT GARDENS DR			
					36.560	MD 904F (WB/L) EMMIT GARDENS DR			

*A,B = UNIMPROVED; C = GRADED & DRAINED; D,E = SOIL, GRAVEL, STONE; F,G = LOW TYPE BITUMINOUS
H,I = HIGH TYPE BITUMINOUS; J = CONCRETE; K = BRICK; L = BLOCK

STATE HIGHWAY ADMINISTRATION OF MARYLAND
HIGHWAY INFORMATION SERVICES DIVISION
DATA SUPPORT GROUP

STATE HIGHWAY LOCATION REFERENCE

COUNTY: FREDERICK
DISTRICT: 7
DATE: 12/31/02

ROUTE NUMBER: US 15 CONTINUED
INVENTORY DIRECTION: NORTH
ROUTE NAME: CATOCTIN MOUNTAIN HWY

STATE SYSTEM	FUNCTIONAL CLASS	MEDIAN TYPE	ACCESS CONTROL	NHS	MILEPOINT	MILEPOINT DESCRIPTION	MARKED LANES	SURFACE WIDTH/TYPE*	AADT
STATE PRIMARY	U RUR OPA	UNPROTECTED	PARTIAL	NHS	36.580	MD 904H (WB/L) EMMIT GARDENS DR	4	48I	16,325
					36.600				14,825
	R				36.600 MD140	TANEYTOWN PIKE			
					36.600	STRUC #10153			
					36.680	OUT CORP LMTS EMMITSBURG			
					36.800	MILE MARKER 37.0			
					37.370	SPUR TO WELTY RD			
					37.380				16,325
					37.380 US 15BU	N SETON AVE			
					37.380 CO 42	WELTY RD			
					37.780	MILE MARKER 38.0			
					37.850	PENNSYLVANIA ST/L			

ROUTE NUMBER: US 15A
INVENTORY DIRECTION: EAST
ROUTE NAME: BIGGS FORD RD

STATE SYSTEM	FUNCTIONAL CLASS	MEDIAN TYPE	ACCESS CONTROL	NHS	MILEPOINT	MILEPOINT DESCRIPTION	MARKED LANES	SURFACE WIDTH/TYPE*	AADT
STATE SECONDARY	R URB COLL	NONE (UNDIV)	NONE	NOT NHS	00.000		2	20I	3,725
					00.000 US 15	CATOCTIN MOUNTAIN HWY			
					00.040 OP739	NO NAME			
					00.040 CO475	BIGGS FORD RD (AHEAD)			

ROUTE NUMBER: US 15B
INVENTORY DIRECTION: NORTH
ROUTE NAME: S JEFFERSON ST

STATE SYSTEM	FUNCTIONAL CLASS	MEDIAN TYPE	ACCESS CONTROL	NHS	MILEPOINT	MILEPOINT DESCRIPTION	MARKED LANES	SURFACE WIDTH/TYPE*	AADT
STATE SECONDARY	U URB OPA	CURBED	FULL	NOT NHS	00.000		4	48I	12,775
					00.000 US 40	FREDERICK FREEWAY			
					00.000 US 15	JEFFERSON NATIONAL PIKE			
					00.000	STRUC #10102			
					00.000	EXIT #5			
					00.050 RP 15- 1	RAMP 1 FR US 40/15 NB TO US 15B WB			
					00.080 RP 15- 3	RAMP 3 FR US 15B TO RAMP 2 (TO US 40/15)			
					00.130 RP 15- 4	RAMP 4 FR US 40 NB TO US 15B EB			
					00.130 RP 15- 2	RAMP 2 FR US 15B WB TO US 40/15 NB			

*A,B = UNIMPROVED; C = GRADED & DRAINED; D,E = SOIL, GRAVEL, STONE; F,G = LOW TYPE BITUMINOUS
H,I = HIGH TYPE BITUMINOUS; J = CONCRETE; K = BRICK; L = BLOCK

STATE HIGHWAY ADMINISTRATION OF MARYLAND
HIGHWAY INFORMATION SERVICES DIVISION
DATA SUPPORT GROUP

STATE HIGHWAY LOCATION REFERENCE

COUNTY: FREDERICK
DISTRICT: 7
DATE: 12/31/02

ROUTE NUMBER: US 15B CONTINUED
INVENTORY DIRECTION: NORTH
ROUTE NAME: S JEFFERSON ST

STATE SYSTEM	FUNCTIONAL CLASS	MEDIAN TYPE	ACCESS CONTROL	NHS	MILEPOINT	MILEPOINT DESCRIPTION	MARKED LANES	SURFACE WIDTH/TYPE*	AADT
STATE SECONDARY	U URB OPA	CURBED	FULL	NOT NHS	00.150	SPEED LIMIT 25 MPH	4	48I	12,775
		UNPROTECTED			00.170				
					00.190 MU760	S JEFFERSON ST (AHEAD)			

ROUTE NUMBER: US 15BU
INVENTORY DIRECTION: NORTH
ROUTE NAME: S SETON AVE

STATE SYSTEM	FUNCTIONAL CLASS	MEDIAN TYPE	ACCESS CONTROL	NHS	MILEPOINT	MILEPOINT DESCRIPTION	MARKED LANES	SURFACE WIDTH/TYPE*	AADT
STATE SECONDARY	R RUR MAJ COLL	NONE (UNDIV)	NONE	NOT NHS	00.000		2	24I	8,125
					00.000 CO 64	OLD FREDERICK RD (BACK)			
					00.000 US 15	CATOCTIN MOUNTAIN HWY			
					00.010	SPUR TO US 15			
					00.020	SPUR FR US 15			
					00.080 CO1256	OLD EMMITSBURG RD			
					00.140		2	20I	
					00.150	SPEED LIMIT 40 MPH			
					00.230	STRUC #10002 TOMS CREEK			
	U				00.730	IN CORP LMTS EMMITSBURG			
					00.770	SPEED LIMIT 25 MPH			
					00.940 MU 5	CEDAR AVE			
					00.990 MU 95	COMMUNITY DR			
					01.000		2	26I	
					01.060 MU 80	POTOMAC ST			
					01.070 MU 90	SCHOOL LA			
					01.170		2	22I	
					01.170 MU 50	W LINCOLN AVE			
					01.170 MU7020	E LINCOLN AVE			
	RUR MINOR COLL				01.210				3,925
NAME: N SETON AVE					01.210 MD140	MAIN ST E & W			
					01.250		2	34I	
					01.250 MU 61	NORTH AVE			
					01.290		2	32I	
					01.290 MU 30	DEPAUL ST			
					01.300 MU 40	IRISHTOWN RD			
					01.320 MU9190	CREEKSIDE DR			
					01.390		2	28I	

*A,B = UNIMPROVED; C = GRADED & DRAINED; D,E = SOIL, GRAVEL, STONE; F,G = LOW TYPE BITUMINOUS
H,I = HIGH TYPE BITUMINOUS; J = CONCRETE; K = BRICK; L = BLOCK

STATE HIGHWAY ADMINISTRATION OF MARYLAND
HIGHWAY INFORMATION SERVICES DIVISION
DATA SUPPORT GROUP

STATE HIGHWAY LOCATION REFERENCE

COUNTY: FREDERICK
DISTRICT: 7
DATE: 12/31/02

ROUTE NUMBER: US 15BU CONTINUED
INVENTORY DIRECTION: NORTH
ROUTE NAME: N SETON AVE

STATE SYSTEM	FUNCTIONAL CLASS	MEDIAN TYPE	ACCESS CONTROL	NHS	MILEPOINT	MILEPOINT DESCRIPTION	MARKED LANES	SURFACE WIDTH/TYPE*	AADT
STATE SECONDARY	U	RUR MINOR COLL	NONE	NOT NHS	01.390 MU9190	CREEKSIDE DR	2	28I	3,925
					01.440		2	20I	
					01.440 MU 81	ST JOSEPHS LA			
					01.560 MU 31	FEDERAL AVE			
					01.560 MU 82	PROVINCIAL PKWY			
	R				01.590	STRUC #10001 FLAT RUN			
					01.590	OUT CORP LMTS EMMITSBURG			
					01.620	SPEED LIMIT 40 MPH			
					02.160		2	24I	
		CURBED			02.310		2	40I	
					02.310 MD873	NO NAME			
					02.340 US 15	CATOCTIN MOUNTAIN HWY			
					02.340 CO 42	WELTY RD (AHEAD)			

ROUTE NUMBER: US 15G
INVENTORY DIRECTION: EAST
ROUTE NAME: BLUE MOUNTAIN RD

STATE SYSTEM	FUNCTIONAL CLASS	MEDIAN TYPE	ACCESS CONTROL	NHS	MILEPOINT	MILEPOINT DESCRIPTION	MARKED LANES	SURFACE WIDTH/TYPE*	AADT
STATE SECONDARY	R	RUR LOCAL	NONE	NOT NHS	00.000		2	24I	99
					00.000 CO 89	PRYOR RD (BACK)			
					00.000 US 15	CATOCTIN MOUNTAIN HWY			
					00.060		2	22I	
					00.140 MD806A	CATOCTIN FURNACE RD			
					00.140 CO555	BLUE MOUNTAIN RD (AHEAD)			

ROUTE NUMBER: MD 17
INVENTORY DIRECTION: NORTH
ROUTE NAME: S POTOMAC ST

STATE SYSTEM	FUNCTIONAL CLASS	MEDIAN TYPE	ACCESS CONTROL	NHS	MILEPOINT	MILEPOINT DESCRIPTION	MARKED LANES	SURFACE WIDTH/TYPE*	AADT
STATE SECONDARY	R	URB MINOR ART	NONE	NOT NHS	00.000		2	26I	4,775
					00.000	BEGIN BRIDGE IN VIRGINIA			
					00.000	STRUC #10024 POTOMAC RIVER			
					00.000	SPEED LIMIT 30 MPH			
					00.140	VIRGINIA ST/L			
	U				00.170	IN CORP LMTS BRUNSWICK			

*A,B = UNIMPROVED; C = GRADED & DRAINED; D,E = SOIL, GRAVEL, STONE; F,G = LOW TYPE BITUMINOUS
H,I = HIGH TYPE BITUMINOUS; J = CONCRETE; K = BRICK; L = BLOCK

STATE HIGHWAY LOCATION REFERENCE

COUNTY: FREDERICK
DISTRICT: 7
DATE: 12/31/02

ROUTE NUMBER: MD 17 CONTINUED
INVENTORY DIRECTION: NORTH
ROUTE NAME: S POTOMAC ST

STATE SYSTEM	FUNCTIONAL CLASS	MEDIAN TYPE	ACCESS CONTROL	NHS	MILEPOINT	MILEPOINT DESCRIPTION	MARKED LANES	SURFACE WIDTH/TYPE*	AADT
STATE SECONDARY	U URB MINOR ART	NONE (UNDIV)	NONE	NOT NHS	00.360	R/R #CSX 141 362 A	2	26I	4,775
					00.390 MU380	WALNUT ST			
					00.430 MU370	VIRGINIA AVE			
					00.460 MU350	W POTOMAC ST			
					00.480	END BRIDGE			
		CURBED			00.500		2	32J	
					00.520	SPUR TO MARYLAND AVE			
		ROUNDAABOUT			00.540		2	40J	
					00.540	BEGIN ROUNDAABOUT			
					00.550				6,875
					00.550 MU 40	WEST B ST			
					00.550 MU340	PETERSVILLE RD			
					00.550 MU320	MARYLAND AVE			
					00.550	BRUNSWICK ROUNDAABOUT			
		CURBED			00.560		2	32J	
					00.560	END ROUNDAABOUT			
		NONE (UNDIV)			00.580		2	24I	
NAME: PETERSVILLE RD					00.580 MD 17A	PETERSVILLE RD			
					00.580 MU 80	WEST C ST			
					00.760	SPEED LIMIT 40 MPH			
					00.850 MU240	GREENWOOD ST			
					00.960 MU100	CENTER ST			
					01.430	SPUR FR MD 79			
	RUR MAJ COLL				01.450		3	36I	
NAME: BURKITTSVILLE RD					01.450	OUT CORP LMTS BRUNSWICK			
					01.450	IN CORP LMTS ROSEMONT			
					01.450 MD 79	PETERSVILLE RD			
					01.450 MD464	SOUDER RD			
					01.490		2	24I	
					01.510	SPUR TO MD 17			
					01.770	SPEED LIMIT 50 MPH			
	R				01.800	OUT CORP LMTS ROSEMONT			
					02.340 MD871G	ROSEMONT DR			
		UNPROTECTED			02.450				
		CURBED			02.520		2	28I	
		ROUNDAABOUT			02.540		2	40I	

*A,B = UNIMPROVED; C = GRADED & DRAINED; D,E = SOIL, GRAVEL, STONE; F,G = LOW TYPE BITUMINOUS
H,I = HIGH TYPE BITUMINOUS; J = CONCRETE; K = BRICK; L = BLOCK

STATE HIGHWAY ADMINISTRATION OF MARYLAND
HIGHWAY INFORMATION SERVICES DIVISION
DATA SUPPORT GROUP

STATE HIGHWAY LOCATION REFERENCE

COUNTY: FREDERICK
DISTRICT: 7
DATE: 12/31/02

ROUTE NUMBER: MD 17 CONTINUED
INVENTORY DIRECTION: NORTH
ROUTE NAME: BURKITTSVILLE RD

STATE SYSTEM	FUNCTIONAL CLASS	MEDIAN TYPE	ACCESS CONTROL	NHS	MILEPOINT	MILEPOINT DESCRIPTION	MARKED LANES	SURFACE WIDTH/TYPE*	AADT
STATE SECONDARY	R	RUR MAJ COLL	NONE	NOT NHS	02.540	BEGIN ROUNDABOUT	2	40I	6,875
					02.550 MD180	JEFFERSON PIKE			
					02.550	ROUNDABOUT			
		CURBED			02.560		2	28I	
					02.560	END ROUNDABOUT			
		UNPROTECTED			02.580		2	24I	
		NONE (UNDIV)			02.610		2	26I	
					02.610 RP340- 4	RAMP 4 FR MD 17 NB TO US 340 EB			
					02.630 RP340- 6	RAMP 6 FR US 340 EB TO MD 17 SB			
					02.660 RP340- 3	RAMP 3 FR RAMP 6 (FR US 340) TO MD 17 NB			
					02.670 RP340- 5	RAMP 5 FR MD 17 SB TO RAMP 4 (TO US 340)			
					02.680	BEGIN BRIDGE			
					02.700				2,275
					02.700 US340	JEFFERSON NATIONAL PIKE			
					02.700	STRUC #10114			
					02.700	EXIT #2			
					02.730	END BRIDGE			
					02.750 RP340- 1	RAMP 1 FR MD 17 NB TO RAMP 8 (TO US 340)			
					02.760 RP340- 7	RAMP 7 FR RAMP 2 (FR US 340) TO MD 17 SB			
					02.780		2	24I	
					02.780 RP340- 8	RAMP 8 FR MD 17 SB TO US 340 WB			
					02.810 RP340- 2	RAMP 2 FR US 340 WB TO MD 17 NB			
					02.880 CO277	MOUNTAIN RD E			
					03.210		2	20I	
					03.740 CO273	BRENTLAND RD			
					04.610 CO274	LEES LA			
					06.150	SPEED LIMIT 40 MPH			
					06.340 CO276	BROWNSVILLE PASS RD			
NAME: POTOMAC ST	U				06.440	IN CORP LMTS BURKITTSVILLE			
					06.650	SPEED LIMIT 25 MPH			
					06.790 MU 70	SEMINARY LA			
					06.800 MU 30	LAKESIDE DR			
					06.830		2	22K	
					06.850 MU 50	E&W MAIN ST			
					06.880 MU 20	E&W CEMETERY LA			
					06.940		2	22I	
					06.950	SPEED LIMIT 55 MPH			

*A,B = UNIMPROVED; C = GRADED & DRAINED; D,E = SOIL, GRAVEL, STONE; F,G = LOW TYPE BITUMINOUS
H,I = HIGH TYPE BITUMINOUS; J = CONCRETE; K = BRICK; L = BLOCK

STATE HIGHWAY ADMINISTRATION OF MARYLAND
HIGHWAY INFORMATION SERVICES DIVISION
DATA SUPPORT GROUP

STATE HIGHWAY LOCATION REFERENCE

COUNTY: FREDERICK
DISTRICT: 7
DATE: 12/31/02

ROUTE NUMBER: MD 17 CONTINUED

INVENTORY DIRECTION: NORTH

ROUTE NAME: POTOMAC ST

STATE SYSTEM	FUNCTIONAL CLASS	MEDIAN TYPE	ACCESS CONTROL	NHS	MILEPOINT	MILEPOINT DESCRIPTION	MARKED LANES	SURFACE WIDTH/TYPE*	AADT
STATE SECONDARY	U RUR MAJ COLL	NONE (UNDIV)	NONE	NOT NHS	07.100	STRUC #10023	2	22I	2,275
NAME: BURKITTSVILLE MIDDLETOWN RD	R				07.400	OUT CORP LMTS BURKITTSVILLE			
					07.510		2	24I	
					08.160				1,575
					08.160	CO258 PICNIC WOODS RD			
					08.610	CO268 ARNOLD RD			
					09.330	CO1155 MORNINGSIDE CT			
					09.470				5,075
					09.470	MD383 BROAD RUN JEFFERSON RD			
					09.470	CO1156 SCHNEIDER DR			
					09.810	CO217 BENNIES HILL RD			
					10.070	CO1370 HIGH HOPES DR			
					10.170	CO265 QUEBEC SCHOOL RD			
					10.600	STRUC #10019 MIDDLE CREEK			
					11.620	STRUC #10018 CATOCTIN CREEK			
					12.080	CO799 COUNTRYSIDE DR			
					12.280	CO1434 MAERK RD			
NAME: S CHURCH ST	U				12.300	IN CORP LMTS MIDDLETOWN			
					12.330	SPEED LIMIT 25 MPH			
					12.380	MU 70 S JEFFERSON ST			
					12.380	CO209 OLD MIDDLETOWN RD			
					12.600	MU170 S CHURCH ST			
					12.620		2	22I	
					12.780	MU 40 FRANKLIN ST			
					12.820	MU 5 BOILEAU DR			
					12.890	MU150 WASHINGTON ST			
					12.930		2	25I	
					12.960				3,183
NAME: N CHURCH ST					12.960	US 40AL E&W MAIN ST			
					13.030		2	22I	
					13.030	MU 50 W GREEN ST			
					13.030	MU 55 E GREEN ST			
NAME: MYERSVILLE MIDDLETOWN RD	R				13.200	OUT CORP LMTS MIDDLETOWN			
					13.230	SPEED LIMIT 40 MPH			
					13.680	CO244 PETE WILES RD			
					14.010	ATR STATION #0003			

*A,B = UNIMPROVED; C = GRADED & DRAINED; D,E = SOIL, GRAVEL, STONE; F,G = LOW TYPE BITUMINOUS
H,I = HIGH TYPE BITUMINOUS; J = CONCRETE; K = BRICK; L = BLOCK

STATE HIGHWAY ADMINISTRATION OF MARYLAND
HIGHWAY INFORMATION SERVICES DIVISION
DATA SUPPORT GROUP

STATE HIGHWAY LOCATION REFERENCE

COUNTY: FREDERICK
DISTRICT: 7
DATE: 12/31/02

ROUTE NUMBER: MD 17 CONTINUED
INVENTORY DIRECTION: NORTH
ROUTE NAME: MYERSVILLE MIDDLETOWN RD

STATE SYSTEM	FUNCTIONAL CLASS	MEDIAN TYPE	ACCESS CONTROL	NHS	MILEPOINT	MILEPOINT DESCRIPTION	MARKED LANES	SURFACE WIDTH/TYPER*	AADT
STATE SECONDARY	R	RUR MAJ COLL	NONE	NOT NHS	14.230 CO144	VALLEY VIEW RD	2	22I	3,183
					15.910 CO136	HARMONY RD			
					15.940	STRUC #10177 LITTLE CATOCTIN CREEK			
					15.980 CO635	OLD HARMONY RD			
					16.520 CO1429	BIDLE HILL CT			
					16.910 CO941	DAWN CT			
					17.120 CO261	CUTT OFF RD			
					17.480	SPUR FR OLD HAGERSTOWN RD			
					17.530				4,875
					17.530 CO245	OLD HAGERSTOWN RD			
					17.650	STRUC #10176 CATOCTIN CREEK			
					17.880		2	24I	
					18.000 CO1229	VENTRIE CT			
					18.050 CO246	MILT SUMMERS RD			
		CURBED			18.080		4	50I	
	U				18.120 RP 70- 4	RAMP 4 FR MD 17 NB TO IS 70 EB			
					18.120	IN CORP LMTS MYERSVILLE			
					18.170 RP 70- 6	RAMP 6 FR IS 70 EB TO MD 17 SB			
					18.200 RP 70- 3	RAMP 3 FR RAMP 6 (FR IS 70) TO MD 17 NB			
					18.200 RP 70- 5	RAMP 5 FR MD 17 SB TO RAMP 4 (TO IS 70)			
					18.230	BEGIN BRIDGE			
					18.250				7,975
					18.250 IS 70	EISENHOWER MEMORIAL HWY			
					18.250	STRUC #10136			
					18.250	EXIT #42			
					18.280	END BRIDGE			
					18.310 RP 70- 1	RAMP 1 FR MD 17 NB TO RAMP 8 (TO IS 70)			
					18.310 RP 70- 7	RAMP 7 FR RAMP 2 (FR IS 70) TO MD 17 SB			
					18.340 RP 70- 2	RAMP 2 FR IS 70 WB TO MD 17 NB			
					18.370 RP 70- 8	RAMP 8 FR MD 17 SB TO IS 70 WB			
		UNPROTECTED			18.420		2	50I	
					18.430	SPEED LIMIT 30 MPH			
		NONE (UNDIV)			18.470		2	33I	
					18.470 MU 38	EAGLE BAY DR			
					18.540		2	22I	
NAME: MAIN ST					18.750 MU 10	CEDAR ST			
					18.850 MU 40	POPLAR ST			

*A,B = UNIMPROVED; C = GRADED & DRAINED; D,E = SOIL, GRAVEL, STONE; F,G = LOW TYPE BITUMINOUS
H,I = HIGH TYPE BITUMINOUS; J = CONCRETE; K = BRICK; L = BLOCK

STATE HIGHWAY ADMINISTRATION OF MARYLAND
HIGHWAY INFORMATION SERVICES DIVISION
DATA SUPPORT GROUP

STATE HIGHWAY LOCATION REFERENCE

COUNTY: FREDERICK
DISTRICT: 7
DATE: 12/31/02

ROUTE NUMBER: MD 17 CONTINUED

INVENTORY DIRECTION: NORTH

ROUTE NAME: MAIN ST

STATE SYSTEM	FUNCTIONAL CLASS	MEDIAN TYPE	ACCESS CONTROL	NHS	MILEPOINT	MILEPOINT DESCRIPTION	MARKED LANES	SURFACE WIDTH/TYPE*	AADT
STATE SECONDARY	U RUR MAJ COLL	NONE (UNDIV)	NONE	NOT NHS	18.920 MU 70	MONUMENT RD	2	22I	7,975
					18.970 OP695	TROLLEY LA			
					19.020 MU 60	MAIN ST			
					19.030 MU 75	TROLLEY LA			
					19.100	SPEED LIMIT 40 MPH			
	R				19.240	OUT CORP LMTS MYERSVILLE			
					19.300		2	20I	
					19.300	STRUC #10164 LITTLE CATOCTIN CREEK			
					19.450				2,475
					19.450 US 40	BALTO NATIONAL PIKE			
					19.580		2	22I	
					20.350	STRUC #10071 MIDDLE CREEK			
					20.370 CO138	BITTLE RD			
					20.730 CO122	E CHURCH HILL RD			
					21.080 CO136	HARMONY RD			
					21.090	STRUC #10070 MIDDLE CREEK			
					21.100 CO123	HARP HILL RD			
					21.430 CO131	CROW ROCK RD			
					22.730 CO124	MEETING HOUSE RD			
					22.980		2	20I	
					22.980	STRUC #10069 MIDDLE CREEK			
					23.000 CO718	HIGHLAND SCHOOL RD			
					23.960 CO1282	DELAUTER RD			
					24.190 CO 98	MIDDLE POINT RD			
					24.200	STRUC #10068 MIDDLE CREEK			
					24.230		2	22I	
					24.780	STRUC #10067 MIDDLE CREEK			
					24.800 CO109	SPRUCE RUN RD			
					25.280 CO128	WILDCAT RD			
					25.300	SPUR TO WILDCAT RD			
					25.360	SPEED LIMIT 30 MPH			
					25.900 CO123	HARP HILL RD			
					25.960		2	24I	
					25.960 CO692	PLEASANT WALK RD			
					25.970 CO 16	STOTTLEMEYER RD			
					26.140		2	20I	
					26.200	SPEED LIMIT 40 MPH			

*A,B = UNIMPROVED; C = GRADED & DRAINED; D,E = SOIL, GRAVEL, STONE; F,G = LOW TYPE BITUMINOUS
H,I = HIGH TYPE BITUMINOUS; J = CONCRETE; K = BRICK; L = BLOCK

STATE HIGHWAY ADMINISTRATION OF MARYLAND
HIGHWAY INFORMATION SERVICES DIVISION
DATA SUPPORT GROUP

STATE HIGHWAY LOCATION REFERENCE

COUNTY: FREDERICK
DISTRICT: 7
DATE: 12/31/02

ROUTE NUMBER: MD 17 CONTINUED
INVENTORY DIRECTION: NORTH
ROUTE NAME: WOLFSVILLE RD

STATE SYSTEM	FUNCTIONAL CLASS	MEDIAN TYPE	ACCESS CONTROL	NHS	MILEPOINT	MILEPOINT DESCRIPTION	MARKED LANES	SURFACE WIDTH/TYPE*	AADT
STATE SECONDARY	R RUR MAJ COLL	NONE (UNDIV)	NONE	NOT NHS	26.300 CO115	BLACK ROCK RD	2	20I	2,475
					26.350		2	24I	
					26.370	STRUC #10066 DRY RUN			
					26.620 CO104	MARTIN RD			
					26.670		2	20I	
					27.240 CO104	MARTIN RD			
					29.490 CO101	GARFIELD RD			
					29.490 CO113	LOY WOLFE RD			
					29.490	WASHINGTON CO/L			
					29.490 CO322	WOLFSVILLE RD (AHEAD)			

ROUTE NUMBER: MD 17A
INVENTORY DIRECTION: NORTH
ROUTE NAME: PETERSVILLE RD

STATE SYSTEM	FUNCTIONAL CLASS	MEDIAN TYPE	ACCESS CONTROL	NHS	MILEPOINT	MILEPOINT DESCRIPTION	MARKED LANES	SURFACE WIDTH/TYPE*	AADT
STATE SECONDARY	U URB LOCAL	NONE (UNDIV)	NONE	NOT NHS	00.000		2	20I	0
					00.000	ROAD END			
					00.030 MU 80	WEST C ST			
					00.030 MD 17	PETERSVILLE RD			

ROUTE NUMBER: MD 26
INVENTORY DIRECTION: EAST
ROUTE NAME: LIBERTY RD

STATE SYSTEM	FUNCTIONAL CLASS	MEDIAN TYPE	ACCESS CONTROL	NHS	MILEPOINT	MILEPOINT DESCRIPTION	MARKED LANES	SURFACE WIDTH/TYPE*	AADT
STATE SECONDARY	R URB FRWY EXPWY	UNPROTECTED	PARTIAL	NOT NHS	00.000		4	48I	32,250
					00.000 US 15	CATOCTIN MOUNTAIN HWY			
					00.000	EXIT #9			
					00.110 US 15	CATOCTIN MOUNTAIN HWY			
					00.110	STRUC #10097			
					00.130	SPEED LIMIT 55 MPH			
					00.210	R/R #MDOT 535 032 K			
					00.510	SPUR FR MD 355			
					00.540 MD355	ROUTZAHN WAY/WORMANS MILL RD			
					00.550	SPUR TO MD 355			
					00.770	MD 850K (SB/L)			

*A,B = UNIMPROVED; C = GRADED & DRAINED; D,E = SOIL, GRAVEL, STONE; F,G = LOW TYPE BITUMINOUS
H,I = HIGH TYPE BITUMINOUS; J = CONCRETE; K = BRICK; L = BLOCK

STATE HIGHWAY ADMINISTRATION OF MARYLAND
HIGHWAY INFORMATION SERVICES DIVISION
DATA SUPPORT GROUP

STATE HIGHWAY LOCATION REFERENCE

COUNTY: FREDERICK
DISTRICT: 7
DATE: 12/31/02

ROUTE NUMBER: MD 26 CONTINUED

INVENTORY DIRECTION: EAST

ROUTE NAME: LIBERTY RD

STATE SYSTEM	FUNCTIONAL CLASS	MEDIAN TYPE	ACCESS CONTROL	NHS	MILEPOINT	MILEPOINT DESCRIPTION	MARKED LANES	SURFACE WIDTH/TYPE*	AADT
STATE SECONDARY	R URB OPA	UNPROTECTED	NONE	NOT NHS	00.830		5	60I	32,150
					00.830 MD850K	N MARKET ST			
					00.930	DRAINAGE CP - 48"			
					01.000 MU1298	RIVERSIDE WAY			
					01.090 CO1217	TRADING LA			
					01.090 MU998	MONOCACY BLVD			
					01.090	TRAFFIC SIGNAL			
					01.110	SPUR FR MONOCACY BLVD			
					01.250 CO562	LONGMEADOW DR			
					01.370	SPEED LIMIT 50 MPH			
					01.440		4	48I	
					01.630 CO1311	WATERSIDE DR			
					01.630 MU1353	SEBASTIAN BLVD			
					01.772 MU 79	LATHAM DR			
		POSITIVE BARRIER			01.840				
					01.970	BEGIN BRIDGE			
					02.000	STRUC #10025 MONOCACY RIVER			
					02.030	END BRIDGE			
					02.150	SPUR FR MD 194			
		NONE (UNDIV)			02.200		2	24I	10,150
					02.200 MD194	WOODSBORO PIKE			
					02.230	SPUR TO MD 194			
	RUR MINOR ART				02.860				
					02.860	STRUC #10026 ISRAEL CREEK			
					03.900	SPEED LIMIT 35 MPH			
					04.160 CO460	CRUM RD			
					04.390 CO415	DANCE HALL RD			
					04.490 CO446	KELLY RD			
					04.820 CO445	OLD LIBERTY RD			
					04.860	SPEED LIMIT 55 MPH			
					05.370 CO457	WATER ST RD			
					05.370 CO1459	OLD ANNAPOLIS RD			
					05.800 CO445	OLD LIBERTY RD			
					06.960				9,350
					06.960 CO411	CHESTNUT GROVE RD			
					08.280 CO429	ARTIE KEMP RD			
					08.830	SPEED LIMIT 30 MPH			

*A,B = UNIMPROVED; C = GRADED & DRAINED; D,E = SOIL, GRAVEL, STONE; F,G = LOW TYPE BITUMINOUS
H,I = HIGH TYPE BITUMINOUS; J = CONCRETE; K = BRICK; L = BLOCK

STATE HIGHWAY ADMINISTRATION OF MARYLAND
HIGHWAY INFORMATION SERVICES DIVISION
DATA SUPPORT GROUP

STATE HIGHWAY LOCATION REFERENCE

COUNTY: FREDERICK
DISTRICT: 7
DATE: 12/31/02

ROUTE NUMBER: MD 26 CONTINUED

INVENTORY DIRECTION: EAST

ROUTE NAME: LIBERTY RD

STATE SYSTEM	FUNCTIONAL CLASS	MEDIAN TYPE	ACCESS CONTROL	NHS	MILEPOINT	MILEPOINT DESCRIPTION	MARKED LANES	SURFACE WIDTH/TYPE*	AADT
STATE SECONDARY	R	RUR MINOR ART	NONE	NOT NHS	09.030 CO487	SOUTH ST	2	24I	9,350
					09.150 CO430	DAYSVILLE RD			
					09.350				10,450
					09.350 CO486	MILL ST			
					09.350 MD550	WOODSBORO RD			
					09.470 CO488	TRAMMELS ALLEY			
					09.690 MD 75	WALNUT ST/CHURCH ST			
					10.000 CO1710	LIBERTY EAST RUN			
					10.090	SPUR FR MD 31			
					10.110				5,550
					10.110 MD 31	NEW WINDSOR RD			
					10.110 CO1938	LIBERTY VILLAGE WAY			
					10.120	SPUR TO MD 31			
					10.270 CO1060	LIBERTY KNOLLS CT			
					10.270 CO432	DOLLYHYDE RD			
					10.290	SPEED LIMIT 55 MPH			
					10.450	STRUC #10027 DOLLYHYDE CREEK			
					10.940 CO1085	FOX RIDGE DR			
					11.560 CO469	BESSIE CLEMSON RD			
					11.780 CO444	MAPLEVILLE RD			
					12.470 CO440	UNIONVILLE RD			
					12.730	STRUC #10167 N FORK LINGANORE CRK			
					12.770				5,150
					12.770 CO468	CLEMSONVILLE RD			
					12.950	STRUC #10168 N FORK LINGANORE CRK			
					13.530 CO442	ALBAUGH RD			
					14.030	STRUC #10028 N FORK LINGANORE CRK			
					14.410 CO440	UNIONVILLE RD			
					16.280 CO1059	PAWNEE DR			
					16.560 CO273	BUFFALO RD (CARROLL CO)			
					16.560	CARROLL CO/L			

ROUTE NUMBER: MD 27

INVENTORY DIRECTION: NORTH

ROUTE NAME: RIDGE RD

STATE SYSTEM	FUNCTIONAL CLASS	MEDIAN TYPE	ACCESS CONTROL	NHS	MILEPOINT	MILEPOINT DESCRIPTION	MARKED LANES	SURFACE WIDTH/TYPE*	AADT
--------------	------------------	-------------	----------------	-----	-----------	-----------------------	--------------	---------------------	------

*A,B = UNIMPROVED; C = GRADED & DRAINED; D,E = SOIL, GRAVEL, STONE; F,G = LOW TYPE BITUMINOUS
H,I = HIGH TYPE BITUMINOUS; J = CONCRETE; K = BRICK; L = BLOCK

STATE HIGHWAY LOCATION REFERENCE

COUNTY: FREDERICK
DISTRICT: 7
DATE: 12/31/02

ROUTE NUMBER: MD 27 CONTINUED
INVENTORY DIRECTION: NORTH
ROUTE NAME: RIDGE RD

STATE SYSTEM	FUNCTIONAL CLASS	MEDIAN TYPE	ACCESS CONTROL	NHS	MILEPOINT	MILEPOINT DESCRIPTION	MARKED LANES	SURFACE WIDTH/TYPE*	AADT
STATE SECONDARY	R URB OPA	NONE (UNDIV)	NONE	NOT NHS	00.000		2	22I	19,925
					00.000	MONTGOMERY CO/L			
					00.000 CO402	PENN SHOP RD			
					00.020	SPUR TO PENN SHOP RD			
		UNPROTECTED			00.050		2	25I	
		CURBED			00.080		3	40I	
					00.140		4	48I	
					00.140 CO914	MILL BOTTOM RD			
					00.140 MD144A	FREDERICK RD			
					00.200	SPEED LIMIT 50 MPH			
		UNPROTECTED			00.220				
					00.280	CARROLL CO/L			

ROUTE NUMBER: MD 28
INVENTORY DIRECTION: EAST
ROUTE NAME: CLAY ST

STATE SYSTEM	FUNCTIONAL CLASS	MEDIAN TYPE	ACCESS CONTROL	NHS	MILEPOINT	MILEPOINT DESCRIPTION	MARKED LANES	SURFACE WIDTH/TYPE*	AADT
STATE SECONDARY	R RUR MINOR ART	NONE (UNDIV)	NONE	NOT NHS	00.000		2	30I	6,050
					00.000 US 15	CATOCTIN MOUNTAIN HWY			
					00.020		2	24I	
					00.020	SPUR TO US 15			
					00.020	SPUR FR US 15			
					00.050 CO294	BALLENGER CREEK PIKE			
					00.050 OP 18	COMMERCE ST			
					00.050	SPEED LIMIT 30 MPH			
					00.190 CO328	MONROE ST			
					00.270 CO1212	BANK ST			
					00.440 CO1543	POTOMAC AVE			
					00.700 CO1227	BOWIS DR			
					00.800	R/R #CSX 140 461 U			
					00.820 CO300	ROCK HALL RD			
					00.850	SPEED LIMIT 40 MPH			
					01.050	STRUC #10016 TUSCARORA CREEK			
					01.360	SPEED LIMIT 50 MPH			
					01.400	STRUC #10015 TUSCARORA CREEK			
					01.580 CO330	OLD LICKSVILLE RD			

NAME: TUSCARORA RD

*A,B = UNIMPROVED; C = GRADED & DRAINED; D,E = SOIL, GRAVEL, STONE; F,G = LOW TYPE BITUMINOUS
H,I = HIGH TYPE BITUMINOUS; J = CONCRETE; K = BRICK; L = BLOCK

STATE HIGHWAY ADMINISTRATION OF MARYLAND
HIGHWAY INFORMATION SERVICES DIVISION
DATA SUPPORT GROUP

STATE HIGHWAY LOCATION REFERENCE

COUNTY: FREDERICK
DISTRICT: 7
DATE: 12/31/02

ROUTE NUMBER: MD 28 CONTINUED

INVENTORY DIRECTION: EAST

ROUTE NAME: TUSCARORA RD

STATE SYSTEM	FUNCTIONAL CLASS	MEDIAN TYPE	ACCESS CONTROL	NHS	MILEPOINT	MILEPOINT DESCRIPTION	MARKED LANES	SURFACE WIDTH/TYPE*	AADT
STATE SECONDARY	R RUR MINOR ART	NONE (UNDIV)	NONE	NOT NHS	01.940	SPUR TO & FR OLD LICKSVILLE RD	2	24I	6,050
					02.070 CO330	OLD LICKSVILLE RD			
					02.570				3,450
					02.570 CO728	PLEASANTVIEW RD			
					02.880	STRUC #10014 TUSCARORA CREEK			
					03.860 CO324	NEW DESIGN RD			
					03.860 CO647	NEW DESIGN RD			
					04.050	SPEED LIMIT 35 MPH			
					04.290 CO334	CHICK RD			
					04.290 CO335	NOLAND RD			
					04.730				6,550
					04.730 MD 85	BUCKEYSTOWN PIKE			
					04.780	SPEED LIMIT 50 MPH			
					05.300 CO326	GREENFIELD RD			
					06.210 CO332	PARK MILLS RD			
					06.490	BEGIN BRIDGE			
					06.520	STRUC #10029 MONOCACY RIVER			
					06.580	END BRIDGE			
					07.470	SPUR FR DOCTOR BELT RD			
					07.500 CO568	DOCTOR BELT RD			
					07.500	MONTGOMERY CO/L			

NAME: DICKERSON RD

ROUTE NUMBER: MD 31

INVENTORY DIRECTION: EAST

ROUTE NAME: NEW WINDSOR RD

STATE SYSTEM	FUNCTIONAL CLASS	MEDIAN TYPE	ACCESS CONTROL	NHS	MILEPOINT	MILEPOINT DESCRIPTION	MARKED LANES	SURFACE WIDTH/TYPE*	AADT
STATE SECONDARY	R RUR MINOR ART	NONE (UNDIV)	NONE	NOT NHS	00.000		2	24I	3,150
					00.000 MD 26	LIBERTY RD			
					00.000 CO1938	LIBERTY VILLAGE WAY (BACK)			
					00.010	SPUR FR MD 26			
					00.010	SPUR TO MD 26			
					00.150	SPEED LIMIT 50 MPH			
					00.670 CO441	FOUNTAIN SCHOOL RD			
					01.800 CO469	BESSIE CLEMSON RD			
					01.940		2	22I	
					02.450 CO466	COPPERMINE RD			

*A,B = UNIMPROVED; C = GRADED & DRAINED; D,E = SOIL, GRAVEL, STONE; F,G = LOW TYPE BITUMINOUS
H,I = HIGH TYPE BITUMINOUS; J = CONCRETE; K = BRICK; L = BLOCK

STATE HIGHWAY ADMINISTRATION OF MARYLAND
HIGHWAY INFORMATION SERVICES DIVISION
DATA SUPPORT GROUP

STATE HIGHWAY LOCATION REFERENCE

COUNTY: FREDERICK
DISTRICT: 7
DATE: 12/31/02

ROUTE NUMBER: MD 31 CONTINUED
INVENTORY DIRECTION: EAST
ROUTE NAME: NEW WINDSOR RD

STATE SYSTEM	FUNCTIONAL CLASS	MEDIAN TYPE	ACCESS CONTROL	NHS	MILEPOINT	MILEPOINT DESCRIPTION	MARKED LANES	SURFACE WIDTH/TYPE*	AADT
STATE SECONDARY	R	RUR MINOR ART	NONE	NOT NHS	03.130		2	22I	2,675
					03.130	CO468 CLEMSONVILLE RD			
					03.190		2	20I	
					04.020	CO470 MCKINSTRY MILL RD			
					04.360	CO442 ALBAUGH RD			
					04.480	CO734 TOLL RD			
					04.490	CO438 OAK ORCHARD RD			
					05.080	SPEED LIMIT 40 MPH			
					05.330	CO870 HEMP AVE			
					05.330	CO734 TOLL RD			
					05.570	OP 23 PARSONAGE LA			
					06.600	STRUC #6008 SAMS CREEK			
					06.600	CARROLL CO/L			

ROUTE NUMBER: US 40
INVENTORY DIRECTION: EAST
ROUTE NAME: BALTO NATIONAL PIKE

STATE SYSTEM	FUNCTIONAL CLASS	MEDIAN TYPE	ACCESS CONTROL	NHS	MILEPOINT	MILEPOINT DESCRIPTION	MARKED LANES	SURFACE WIDTH/TYPE*	AADT
STATE SECONDARY	R	RUR MAJ COLL	NONE	NOT NHS	00.000		2	24I	6,650
					00.000	WASHINGTON CO/L			
					00.010	END BRIDGE			
					00.080	SPEED LIMIT 50 MPH			
					00.240	CO717 CANADA HILL RD			
					00.610				4,750
					00.610	CO692 PLEASANT WALK RD			
					01.700	CO116 EASTERDAY RD			
					02.620	CO125 CHURCH HILL RD			
					02.810	MU 31 DEERWOODS PL			
					02.940	STRUC #10030 LITTLE CATOCTIN CREEK			
					03.110				4,650
					03.110	MD 17 WOLFVILLE RD			
					03.230	STRUC #10031 MIDDLE CREEK			
					03.920	CO1447 POND RUN CT			
					04.540	CO140 BRETHREN CHURCH RD			
					05.100	CO136 HARMONY RD			
					05.120	STRUC #10032 LITTLE CATOCTIN CREEK			

*A,B = UNIMPROVED; C = GRADED & DRAINED; D,E = SOIL, GRAVEL, STONE; F,G = LOW TYPE BITUMINOUS
H,I = HIGH TYPE BITUMINOUS; J = CONCRETE; K = BRICK; L = BLOCK

STATE HIGHWAY ADMINISTRATION OF MARYLAND
HIGHWAY INFORMATION SERVICES DIVISION
DATA SUPPORT GROUP

STATE HIGHWAY LOCATION REFERENCE

COUNTY: FREDERICK
DISTRICT: 7
DATE: 12/31/02

ROUTE NUMBER: US 40 CONTINUED
INVENTORY DIRECTION: EAST
ROUTE NAME: BALTO NATIONAL PIKE

STATE SYSTEM	FUNCTIONAL CLASS	MEDIAN TYPE	ACCESS CONTROL	NHS	MILEPOINT	MILEPOINT DESCRIPTION	MARKED LANES	SURFACE WIDTH/TYPE*	AADT
STATE SECONDARY	R	RUR MAJ COLL	NONE	NOT NHS	06.060 CO139	HOLLOW RD	2	24I	4,650
					06.350	STRUC #10033 HAWBOTTOM BRANCH			
					06.510 CO142	HAWBOTTOM RD			
					06.720 CO1290	PACIFIC DR			
					07.180 CO1072	ROSEBUD CT			
					07.180 CO241	HOLLOW RD			
					08.050 CO143	SHOOKSTOWN RD			
					08.120 CO237	RIDGE RD			
					08.800				6,750
					08.800 CO 97	GAMBRILL PARK RD			
		UNPROTECTED			10.100				
		POSITIVE BARRIER			10.240				
					10.350	BEGIN BRIDGE			
					10.360 RP 70- 2	RAMP 2 FR US 40 WB TO IS 70 NB			
					10.360	STRUC #10146			
					10.380	END BRIDGE			
					10.450 CO621	KEHNE RD			
					10.480 RP 70- 2	RAMP 2 FR US 40 WB TO IS 70 NB			
					10.490		3	36I	25,250
					10.490 RP 70- 5	RAMP 5 FR IS 70 SB TO US 40 EB			
					10.490	EXIT #48			
		URB MINOR ART			10.660		4	48I	
					10.660 CO196	BOWERS RD			
					10.660	STRUC #10148 MEDIAN CROSSOVER			
					10.950 CO146	BOWERS RD			
					11.060 CO195	ROCK CREEK DR			
					11.070	STRUC #10034 ROCK CREEK			
		UNPROTECTED			11.190				
					11.190 CO225	BLENTLINGER RD			
NAME: W PATRICK ST	U				11.220	IN CORP LMTS FREDERICK			
					11.400 MU1115	OLD CAMP RD			
					11.660		5	60I	
	R				11.670	US 40 AL (WB/L)			
					11.670	OUT CORP LMTS FREDERICK			
					11.730		4	48I	
					11.730 MU1545	WAVERLEY DR			
	U				11.770	IN CORP LMTS FREDERICK			

*A,B = UNIMPROVED; C = GRADED & DRAINED; D,E = SOIL, GRAVEL, STONE; F,G = LOW TYPE BITUMINOUS
H,I = HIGH TYPE BITUMINOUS; J = CONCRETE; K = BRICK; L = BLOCK

STATE HIGHWAY ADMINISTRATION OF MARYLAND
HIGHWAY INFORMATION SERVICES DIVISION
DATA SUPPORT GROUP

STATE HIGHWAY LOCATION REFERENCE

COUNTY: FREDERICK
DISTRICT: 7
DATE: 12/31/02

ROUTE NUMBER: US 40 CONTINUED
INVENTORY DIRECTION: EAST
ROUTE NAME: W PATRICK ST

STATE SYSTEM	FUNCTIONAL CLASS	MEDIAN TYPE	ACCESS CONTROL	NHS	MILEPOINT	MILEPOINT DESCRIPTION	MARKED LANES	SURFACE WIDTH/TYPE*	AADT
STATE SECONDARY	U URB OPA	UNPROTECTED	NONE	NOT NHS	11.780		5	60I	49,850
					11.780 US 40AL	OLD NATIONAL PIKE			
					11.810	SPEED LIMIT 45 MPH			
					11.840	STRUC #10035 ROCK CREEK			
					11.920		6	72I	
					11.920 CO848	GROVE HILL RD			
					12.150 MU925	MCCAIN DR			
					12.280 MU1575	WILLOWDALE DR			
					12.560 OP353	HILLCREST DR			
		CURBED			12.810				
		POSITIVE BARRIER			12.810 MU725	HOKE PL			
					12.970		5	60I	
					12.970 MU 90	BAUGHMANS LA			
					12.970 MU820	LINDEN AVE			
					13.030 RP 15- 6	RAMP 6 FR US 40 EB TO US 40/15 SB			
					13.060 RP 15- 8	RAMP 8 FR US 15 SB TO US 40 WB			
					13.100 RP 15- 7	RAMP 7 FR US 40 WB TO US 15 SB			
					13.130 RP 15- 5	RAMP 5 FR US 40/15 SB TO US 40 EB			
STATE PRIMARY	URB FRWY EXPWY	UNPROTECTED	FULL	NHS	13.170		4	48I	106,750
NAME: FREDERICK FREEWAY					13.170 MU1625	W PATRICK ST			
					13.170 US 15	FREDERICK FREEWAY (BACK)			
					13.170	EXIT #6			
					13.230 RP 15- 5	RAMP 5 FR US 40/15 SB TO US 40 EB			
					13.340 RP 15- 6	RAMP 6 FR US 40 EB TO US 40/15 SB			
					13.350 RP 15- 4	RAMP 4 FR US 40 NB TO W PATRICK ST EB			
		POSITIVE BARRIER			13.690				
		UNPROTECTED			13.730 RP 15- 8	RAMP 8 FR US 40/15 TO RAMP 9 (TO US 15)			
					13.790				
					13.790 RP 15- 2	RAMP 2 FR US 15B TO US 40/15 NB			
					13.850 RP 15- 7	RAMP 7 FR US 15 SB TO US 40/15 SB			
					13.860 RP 15- 1	RAMP 1 FR US 40/15 NB TO US 15B			
					13.900				90,850
					13.900 US 15	FREDERICK FREEWAY			
					13.900 US 15B	S JEFFERSON ST			
					13.900	STRUC #10102			
					13.900	EXIT #5			

*A,B = UNIMPROVED; C = GRADED & DRAINED; D,E = SOIL, GRAVEL, STONE; F,G = LOW TYPE BITUMINOUS
H,I = HIGH TYPE BITUMINOUS; J = CONCRETE; K = BRICK; L = BLOCK

STATE HIGHWAY LOCATION REFERENCE

COUNTY: FREDERICK
DISTRICT: 7
DATE: 12/31/02

ROUTE NUMBER: US 40 CONTINUED

INVENTORY DIRECTION: EAST

ROUTE NAME: FREDERICK FREEWAY

STATE SYSTEM	FUNCTIONAL CLASS	MEDIAN TYPE	ACCESS CONTROL	NHS	MILEPOINT	MILEPOINT DESCRIPTION	MARKED LANES	SURFACE WIDTH/TYPE*	AADT
STATE PRIMARY	U URB FRWY EXPWY	UNPROTECTED	FULL	NHS	13.940 RP 15- 5	RAMP 5 FR US 40 SB TO US 15 SB	4	48I	90,850
					14.060 RP 15- 4	RAMP 4 FR US 40 NB TO US 15B			
					14.170 RP 15- 9	RAMP 9 FR US 40 SB TO RAMP 7 (TO US 15)			
					14.310 RP 70- 2	RAMP 2 FR IS 70 WB TO US 40 NB			
					14.320 RP 70- 5	RAMP 5 FR US 40 SB TO IS 70 EB			
					14.510 RP 70- 7	RAMP 7 IS 70 WB TO IS 270 SB			
					14.520	EXIT #53			
					14.520 IS 70	EISENHOWER MEMORIAL HWY			
					14.520	STRUC #10137			
					14.520 IS270	EISENHOWER MEMORIAL HWY (AHEAD)			

ROUTE NUMBER: US 40AL

INVENTORY DIRECTION: EAST

ROUTE NAME: OLD NATIONAL PIKE

STATE SYSTEM	FUNCTIONAL CLASS	MEDIAN TYPE	ACCESS CONTROL	NHS	MILEPOINT	MILEPOINT DESCRIPTION	MARKED LANES	SURFACE WIDTH/TYPE*	AADT
STATE SECONDARY	R RUR MINOR ART	NONE (UNDIV)	NONE	NOT NHS	00.000		2	38I	5,450
					00.000	WASHINGTON CO/L			
					00.030		2	24I	
					00.110 CO254	DAHLGREN RD			
					01.110 CO259	FOX GAP RD			
					01.140	SPEED LIMIT 40 MPH			
					02.080				9,850
					02.080 CO726	BOLIVAR RD			
					02.080 CO251	MT TABOR RD			
					02.830 CO260	SHANK RD			
					03.290	STRUC #10283XO CATOCTIN CREEK			
					04.000 CO257	MARKER RD			
					04.050	STRUC #10040 CATOCTIN CREEK			
					04.080 CO245	OLD HAGERSTOWN RD			
					04.220 MU 65	IVY HILL DR			
					04.320 CO1264	BROOKRIDGE DR			
					04.420		2	22I	
NAME: W MAIN ST	U				04.480	IN CORP LMTS MIDDLETOWN			
					04.480 MU 72	KNOLL SIDE LA			
					04.530		2	24I	
					04.580	SPEED LIMIT 25 MPH			

*A,B = UNIMPROVED; C = GRADED & DRAINED; D,E = SOIL, GRAVEL, STONE; F,G = LOW TYPE BITUMINOUS
H,I = HIGH TYPE BITUMINOUS; J = CONCRETE; K = BRICK; L = BLOCK

STATE HIGHWAY ADMINISTRATION OF MARYLAND
HIGHWAY INFORMATION SERVICES DIVISION
DATA SUPPORT GROUP

STATE HIGHWAY LOCATION REFERENCE

COUNTY: FREDERICK
DISTRICT: 7
DATE: 12/31/02

ROUTE NUMBER: US 40AL CONTINUED

INVENTORY DIRECTION: EAST

ROUTE NAME: W MAIN ST

STATE SYSTEM	FUNCTIONAL CLASS	MEDIAN TYPE	ACCESS CONTROL	NHS	MILEPOINT	MILEPOINT DESCRIPTION	MARKED LANES	SURFACE WIDTH/TYPE*	AADT
STATE SECONDARY	U RUR MINOR ART	NONE (UNDIV)	NONE	NOT NHS	04.590 MU 28	EASTERN CIR	2	24I	9,850
					04.590 MU121	NORTH POINTE TERR			
					04.810 MU 73	KOOGLE DR			
					04.840 MU145	SUMMERS DR			
					04.860 MU140	WALNUT ST			
					04.890 MU 15	BUSSARD DR			
					04.940 MU160	WILLOW ST			
					04.990 MU 30	ELM ST			
					05.050 MU 70	S JEFFERSON ST			
					05.050 MU 71	N JEFFERSON ST			
					05.090 MU105	MAINS ALLEY			
					05.110 MU 45	GARAGE DR			
					05.130				12,450
NAME: E MAIN ST					05.130 MD 17	N&S CHURCH ST			
					05.330 MU130	PROSPECT ST			
					05.350 MU8090	ALLEY I			
		UNPROTECTED			05.450		2	22I	
					05.450 MU 10	BROAD ST			
					05.530 MU137	SCHOOLHOUSE DR			
					05.570 MU8050	ALLEY E			
		NONE (UNDIV)			05.610		2	24I	
					05.610 MU 60	HIGH ST			
					05.660 MU120	PINE AVE			
					05.780	SPEED LIMIT 35 MPH			
					05.790 MU100	LOMBARDY DR			
					05.790 MU 20	CONE BRANCH DR			
					05.910 MU 75	LARCH LA			
					06.010 CO574	COBLENTZ RD			
					06.140	WATER PLANT RD			
					06.140	MIDDLETON WATER PLANT			
					06.140	SPEED LIMIT 45 MPH			
					06.210 MU116	MIDDLETOWN PKWY			
					06.210	TRAFFIC SIGNAL			
					06.210	TOWN CENTER PLAZA			
NAME: OLD NATIONAL PIKE					06.320	OUT CORP LMTS MIDDLETOWN			
		CENTER TLA (UNDIV)			06.680				

*A,B = UNIMPROVED; C = GRADED & DRAINED; D,E = SOIL, GRAVEL, STONE; F,G = LOW TYPE BITUMINOUS
H,I = HIGH TYPE BITUMINOUS; J = CONCRETE; K = BRICK; L = BLOCK

STATE HIGHWAY ADMINISTRATION OF MARYLAND
HIGHWAY INFORMATION SERVICES DIVISION
DATA SUPPORT GROUP

STATE HIGHWAY LOCATION REFERENCE

COUNTY: FREDERICK
DISTRICT: 7
DATE: 12/31/02

ROUTE NUMBER: US 40AL CONTINUED
INVENTORY DIRECTION: EAST
ROUTE NAME: OLD NATIONAL PIKE

STATE SYSTEM	FUNCTIONAL CLASS	MEDIAN TYPE	ACCESS CONTROL	NHS	MILEPOINT	MILEPOINT DESCRIPTION	MARKED LANES	SURFACE WIDTH/TYPE*	AADT
STATE SECONDARY	R	RUR MINOR ART	NONE	NOT NHS	06.680 CO139	HOLLOW RD	2	24I	12,450
		CENTER TLA (UNDIV)			06.760				
		NONE (UNDIV)			06.970 CO661	BEECHTREE DR			
					07.120 CO641	WILLOW TREE DR			
		UNPROTECTED			07.260				
					07.400 CO290	FERN LA			
					07.400 CO789	DOGWOOD LA			
		NONE (UNDIV)			07.450		3	36I	
					07.680	SPEED LIMIT 35 MPH			
					07.840				19,850
					07.840 CO237	RIDGE RD			
					07.870 CO725	MARYLAND AVE			
					07.920 CO236	URNER AVE			
					08.020		2	24I	
		CENTER TLA (UNDIV)			08.340		3	36I	
					08.490 CO243	EDGEMONT RD			
					08.615	GRACE BRETHERN CHURCH			
					08.700	SPEED LIMIT 40 MPH			
		CURBED			08.810		4	48I	
					08.810 CO204	S CLIFTON RD			
					08.850 RP 70- 6	RAMP 6 FR US 40AL EB TO IS 70 SB			
					08.920 RP 70- 7	RAMP 7 FR US 40AL WB TO RAMP 6 (TO IS70)			
		URB OPA			08.960				12,250
					08.960 IS 70	EISENHOWER MEMORIAL HWY			
					08.960	STRUC #10131			
					08.960	EXIT #49			
					09.060 RP 70- 4	RAMP 4 FR IS 70 NB TO US 40AL EB			
					09.120 CO618	N CLIFTON RD			
		NONE (UNDIV)			09.190		2	24I	
					09.190 CO619	SUMMERWOOD DR			
					09.230 OP713	HOLTER VISTA DR			
		CENTER TLA (UNDIV)			09.250				
					09.270	SPEED LIMIT 40 MPH			
					09.730 CO225	BLENTLINGER RD			
		NONE (UNDIV)			09.760				
					09.920 MU1115	OLD CAMP RD			
					10.030 CO226	MT PHILLIP RD			

*A,B = UNIMPROVED; C = GRADED & DRAINED; D,E = SOIL,GRAVEL,STONE; F,G = LOW TYPE BITUMINOUS
H,I = HIGH TYPE BITUMINOUS; J = CONCRETE; K= BRICK; L = BLOCK

STATE HIGHWAY ADMINISTRATION OF MARYLAND
HIGHWAY INFORMATION SERVICES DIVISION
DATA SUPPORT GROUP

STATE HIGHWAY LOCATION REFERENCE

COUNTY: FREDERICK
DISTRICT: 7
DATE: 12/31/02

ROUTE NUMBER: US 40AL CONTINUED
INVENTORY DIRECTION: EAST
ROUTE NAME: OLD NATIONAL PIKE

STATE SYSTEM	FUNCTIONAL CLASS	MEDIAN TYPE	ACCESS CONTROL	NHS	MILEPOINT	MILEPOINT DESCRIPTION	MARKED LANES	SURFACE WIDTH/TYPE*	AADT
STATE SECONDARY	R URB OPA	UNPROTECTED	NONE	NOT NHS	10.180		2	34I	12,250
					10.290		2	26I	
					10.330 US 40	W PATRICK ST			

ROUTE NUMBER: IS 70
INVENTORY DIRECTION: EAST
ROUTE NAME: EISENHOWER MEMORIAL HWY

STATE SYSTEM	FUNCTIONAL CLASS	MEDIAN TYPE	ACCESS CONTROL	NHS	MILEPOINT	MILEPOINT DESCRIPTION	MARKED LANES	SURFACE WIDTH/TYPE*	AADT
STATE PRIMARY	R RUR INTERSTATE	POSITIVE BARRIER	FULL	NHS	00.000		6	72I	64,375
					00.000	WASHINGTON CO/L			
					00.020	STRUC #10132 APPALACHIAN TRAIL			
					00.500		5	60I	
					00.710	INTERSTATE MILE MARKER 39.0			
					01.570	BEGIN BRIDGE			
					01.590 CO248	MONUMENT RD			
					01.590	STRUC #10133			
					01.610	END BRIDGE			
					01.690	TRAVEL ADVISORY SIGN			
					01.700	INTERSTATE MILE MARKER 40.0			
					02.420	BEGIN BRIDGE			
					02.440 CO251	MT TABOR RD			
					02.440	STRUC #10134			
					02.450	END BRIDGE			
					02.700	INTERSTATE MILE MARKER 41.0			
					03.290		4	48I	
					03.290	STRUC #10135 GRINDSTONE RUN			
					03.360 RP 70- 8	RAMP 8 FR MD 17 SB TO IS 70 WB			
					03.410 RP 70- 6	RAMP 6 FR IS 70 EB TO MD 17 SB			
	U				03.450	IN CORP LMTS MYERSVILLE			
					03.590				61,875
					03.590 MD 17	MYERSVILLE MIDDLETOWN RD			
					03.590	STRUC #10136			
					03.590	EXIT #42			
					03.690	INTERSTATE MILE MARKER 42.0			
	R				03.730	OUT CORP LMTS MYERSVILLE			
					03.760 RP 70- 2	RAMP 2 FR IS 70 WB TO MD 17 NB			

*A,B = UNIMPROVED; C = GRADED & DRAINED; D,E = SOIL, GRAVEL, STONE; F,G = LOW TYPE BITUMINOUS
H,I = HIGH TYPE BITUMINOUS; J = CONCRETE; K = BRICK; L = BLOCK

STATE HIGHWAY ADMINISTRATION OF MARYLAND
HIGHWAY INFORMATION SERVICES DIVISION
DATA SUPPORT GROUP

STATE HIGHWAY LOCATION REFERENCE

COUNTY: FREDERICK

DISTRICT: 7

DATE: 12/31/02

ROUTE NUMBER: IS 70 CONTINUED

INVENTORY DIRECTION: EAST

ROUTE NAME: EISENHOWER MEMORIAL HWY

STATE SYSTEM	FUNCTIONAL CLASS	MEDIAN TYPE	ACCESS CONTROL	NHS	MILEPOINT	MILEPOINT DESCRIPTION	MARKED LANES	SURFACE WIDTH/TYPE*	AADT	
STATE PRIMARY	R	RUR INTERSTATE	POSITIVE BARRIER	FULL	NHS	03.900 RP 70- 4	RAMP 4 FR MD 17 NB TO IS 70 EB	4	48I	61,875
						04.180	BEGIN BRIDGE			
						04.190	STRUC #10130 CATOCTIN CREEK			
						04.210	END BRIDGE			
						04.360	SPEED LIMIT 65 MPH			
						04.500		5	60I	
						04.690	INTERSTATE MILE MARKER 43.0			
						05.200		4	48I	
						05.520	BEGIN BRIDGE			
						05.550 CO136	HARMONY RD			
						05.550	STRUC #10129			
						05.580	END BRIDGE			
						05.700	INTERSTATE MILE MARKER 44.0			
						05.860		5	60I	
						06.150	ATR STATION #0021			
						06.700	INTERSTATE MILE MARKER 45.0			
						07.710	INTERSTATE MILE MARKER 46.0			
						07.760	BEGIN BRIDGE			
						07.770 CO139	HOLLOW RD			
						07.770	STRUC #10127			
						07.790	END BRIDGE			
						08.650		6	72I	
						08.680	INTERSTATE MILE MARKER 47.0			
						08.820		5	60I	
						08.870 CO237	RIDGE RD			
						08.870	STRUC #10155			
						09.710	INTERSTATE MILE MARKER 48.0			
						09.990 RP 70- 5	RAMP 5 FR IS 70 SB TO US 40 EB			
						10.100 RP 70- 2	RAMP 2 FR US 40 WB TO IS 70 NB			
						10.440	BEGIN BRIDGE			
						10.460				63,825
						10.460 RP 70- 5	RAMP 5 FR IS 70 SB TO US 40 EB			
						10.460	STRUC #10145			
						10.460	EXIT #48			
						10.470	END BRIDGE			
						10.710	INTERSTATE MILE MARKER 49.0			
						10.720	BEGIN BRIDGE			

*A,B = UNIMPROVED; C = GRADED & DRAINED; D,E = SOIL, GRAVEL, STONE; F,G = LOW TYPE BITUMINOUS
H,I = HIGH TYPE BITUMINOUS; J = CONCRETE; K = BRICK; L = BLOCK

STATE HIGHWAY ADMINISTRATION OF MARYLAND
HIGHWAY INFORMATION SERVICES DIVISION
DATA SUPPORT GROUP

STATE HIGHWAY LOCATION REFERENCE

COUNTY: FREDERICK
DISTRICT: 7
DATE: 12/31/02

ROUTE NUMBER: IS 70 CONTINUED
INVENTORY DIRECTION: EAST
ROUTE NAME: EISENHOWER MEMORIAL HWY

STATE SYSTEM	FUNCTIONAL CLASS	MEDIAN TYPE	ACCESS CONTROL	NHS	MILEPOINT	MILEPOINT DESCRIPTION	MARKED LANES	SURFACE WIDTH/TYPE*	AADT
STATE PRIMARY	R	RUR INTERSTATE	FULL	NHS	10.740		5	60I	71,125
					10.740	US 40AL			
					10.740	OLD NATIONAL PIKE			
					10.740	STRUC #10131			
					10.740	EXIT #49			
					10.760	END BRIDGE			
					11.010	RP 70- 6			
					11.040	RP 70- 4			
					11.570		4	48I	
					11.630	CO226			
					11.630	MT PHILLIP RD			
					11.630	STRUC #10126			
					11.690	INTERSTATE MILE MARKER 50.0			
					12.710	INTERSTATE MILE MARKER 51.0			
					12.830	SPEED LIMIT 55 MPH			
					13.080	VARIABLE MESSAGE SIGN #720 (NB/L)			
					13.390	MD180			
					13.390	JEFFERSON PIKE			
					13.390	STRUC #10144			
					13.450	RP 70- 6			
					13.490	RP 70- 8			
					13.660	RAMP 6 FR IS 70 EB TO RAMP 7 (TO US 15)			
					13.660	RAMP 8 FR RAMP 7 (TO US 15) TO IS 70 WB			
					13.660	BEGIN BRIDGE			
					13.670	RP 70- 7			
					13.670	RAMP 7 FR IS 70 WB TO US 15 SB			
					13.670	STRUC #10142			
					13.680	END BRIDGE			
					13.740	BEGIN BRIDGE			
		URB INTERSTATE			13.760				74,525
					13.760	US 15			
					13.760	JEFFERSON NATIONAL PIKE			
					13.760	STRUC #10141			
					13.760	EXIT #52			
					13.780	END BRIDGE			
					13.800	RP 70- 3			
					13.940	RAMP 3 FR IS 70 EB TO US 15 NB			
					13.940	BEGIN BRIDGE			
					13.960	MD180			
					13.960	BALLENGER CREEK PIKE			
					13.960	STRUC #10128			
		U			13.970	IN CORP LMTS FREDERICK			
					13.970	END BRIDGE			
					14.040	RP 70- 7			
					14.120	RAMP 7 FR IS 70 WB TO US 15 SB			
					14.120	RAMP 4 FR US 15 NB TO IS 70 EB			
					14.460	RP 70- 5			
					14.460	RAMP 5 FR US 40 SB TO IS 70 EB			

*A,B = UNIMPROVED; C = GRADED & DRAINED; D,E = SOIL, GRAVEL, STONE; F,G = LOW TYPE BITUMINOUS
H,I = HIGH TYPE BITUMINOUS; J = CONCRETE; K = BRICK; L = BLOCK

STATE HIGHWAY ADMINISTRATION OF MARYLAND
HIGHWAY INFORMATION SERVICES DIVISION
DATA SUPPORT GROUP

STATE HIGHWAY LOCATION REFERENCE

COUNTY: FREDERICK
DISTRICT: 7
DATE: 12/31/02

ROUTE NUMBER: IS 70 CONTINUED
INVENTORY DIRECTION: EAST
ROUTE NAME: EISENHOWER MEMORIAL HWY

STATE SYSTEM	FUNCTIONAL CLASS	MEDIAN TYPE	ACCESS CONTROL	NHS	MILEPOINT	MILEPOINT DESCRIPTION	MARKED LANES	SURFACE WIDTH/TYPE*	AADT	
STATE PRIMARY	U	URB INTERSTATE	UNPROTECTED	FULL	NHS	14.460	STRUC #10138	4	48I	74,525
					14.460	RP 70- 6	RAMP 6 FR IS 70 EB TO IS 270 SB			
			POSITIVE BARRIER		14.480			7	84I	
					14.580	RP 70- 7	RAMP 7 IS 70 WB TO IS 270 SB			
					14.600	RP 70- 5	RAMP 5 FR US 40 SB TO IS 70 EB			
					14.630			5	60I	
					14.630		BEGIN BRIDGE			
					14.650					70,425
NAME: BALTO NATIONAL PIKE					14.650	US 40	BALTO NATIONAL PIKE			
					14.650	IS270	EISENHOWER MEMORIAL HWY			
					14.650		STRUC #10103			
					14.650		STRUC #10137			
					14.650		EXIT #53			
					14.670		END BRIDGE			
					14.680	RP 70- 1	RAMP 1 FR IS 270 NB TO IS 70 WB			
					14.682		INTERSTATE MILE MARKER 53.0			
					14.740	RP 70- 1	RAMP 1 FR IS 270 NB TO IS 70 WB			
					14.740		STRUC #10122			
					14.864			6	72I	
					14.864	RP 70- 2	RAMP 2 FR IS 70 WB TO US 40 NB			
	R		UNPROTECTED		14.960					
					14.960		OUT CORP LMTS FREDERICK			
					14.960	RP 70- 4	RAMP 4 FR RAMP 1 (FR IS 270) TO IS 70 EB			
					14.970	CO324	NEW DESIGN RD			
					14.970		STRUC #10104			
					15.255	RP 70- 6	RAMP 6 FR IS 70 EB TO MD 355 SB			
					15.340			4	48I	
					15.340	RP 70- 8	RAMP 8 FR STADIUM DR TO IS 70 WB			
					15.400	RP 70- 7	RAMP 7 FR IS 70 WB TO STADIUM DR			
					15.400	RP 70- 5	RAMP 5 FR MD 355 SB TO IS 70 EB			
					15.480					69,125
					15.480	MD355	URBANA PIKE			
					15.480		STRUC #10105			
					15.480		EXIT #54			
	U				16.050		IN CORP LMTS FREDERICK			
					16.340		BEGIN BRIDGE			

*A,B = UNIMPROVED; C = GRADED & DRAINED; D,E = SOIL, GRAVEL, STONE; F,G = LOW TYPE BITUMINOUS
H,I = HIGH TYPE BITUMINOUS; J = CONCRETE; K = BRICK; L = BLOCK

STATE HIGHWAY ADMINISTRATION OF MARYLAND
HIGHWAY INFORMATION SERVICES DIVISION
DATA SUPPORT GROUP

STATE HIGHWAY LOCATION REFERENCE

COUNTY: FREDERICK
DISTRICT: 7
DATE: 12/31/02

ROUTE NUMBER: IS 70 CONTINUED
INVENTORY DIRECTION: EAST
ROUTE NAME: BALTO NATIONAL PIKE

STATE SYSTEM	FUNCTIONAL CLASS	MEDIAN TYPE	ACCESS CONTROL	NHS	MILEPOINT	MILEPOINT DESCRIPTION	MARKED LANES	SURFACE WIDTH/TYPE*	AADT
STATE PRIMARY	U URB INTERSTATE	UNPROTECTED	FULL	NHS	16.360		4	48I	53,025
					16.360	MU1405 E SOUTH ST			
					16.360	STRUC #10106			
					16.360	EXIT #55			
					16.370	END BRIDGE			
					16.420	RP 70- 3 RAMP 3 FR IS 70 EB TO SOUTH ST			
					16.450	RP 70- 1 RAMP 1 FR MONOCACY BLVD TO IS 70 WB			
	R				16.470	OUT CORP LMTS FREDERICK			
					16.550	RP 70- 2 RAMP 2 FR IS 70 WB TO MONOCACY BLVD			
					16.570	RP 70- 4 RAMP 4 FR SOUTH ST TO IS 70 EB			
					16.890	MD144FA E PATRICK ST/OLD NATIONAL PIKE			
					16.890	STRUC #10107			
					16.890	EXIT #56			
					16.900	EMERGENCY EXIT RAMP FR BOWMANS FARM RD			
					16.980	INTERSTATE MILE MARKER 56.0			
					17.040		6	72I	
					17.170	RP 70- 6 RAMP 6 FR IS 70 EB TO MD 144FA SB			
					17.190	RP 70- 2 RAMP 2 FR IS 70 WB TO MD 144FA NB			
					17.290	RP 70- 5 RAMP 5 FR MD 144FA SB TO IS 70 EB			
					17.750	SPEED LIMIT 65 MPH			
					17.810	BEGIN BRIDGE			
					17.850	STRUC #10183 MONOCACY RIVER			
	RUR INTERSTATE				17.920				
					17.920	END BRIDGE			
					17.940	INTERSTATE MILE MARKER 57.0			
					18.030	ATR STATION #0067			
					18.040	CROSSOVER			
					18.070	CO414 LINGANORE RD			
					18.070	STRUC #10184			
					18.300	STRUC #10185P LONG BRANCH			
					18.840	BEGIN BRIDGE			
					18.850	CO1475 SPRING RIDGE PKWY			
					18.850	STRUC #10186			
					18.860	END BRIDGE			
					18.880	INTERSTATE MILE MARKER 58.0			
					19.550	CO852 QUINN RD			
					19.550	STRUC #10187			

*A,B = UNIMPROVED; C = GRADED & DRAINED; D,E = SOIL,GRAVEL,STONE; F,G = LOW TYPE BITUMINOUS
H,I = HIGH TYPE BITUMINOUS; J = CONCRETE; K= BRICK; L = BLOCK

STATE HIGHWAY ADMINISTRATION OF MARYLAND
HIGHWAY INFORMATION SERVICES DIVISION
DATA SUPPORT GROUP

STATE HIGHWAY LOCATION REFERENCE

COUNTY: FREDERICK

DISTRICT: 7

DATE: 12/31/02

ROUTE NUMBER: IS 70 CONTINUED

INVENTORY DIRECTION: EAST

ROUTE NAME: BALTO NATIONAL PIKE

STATE SYSTEM	FUNCTIONAL CLASS	MEDIAN TYPE	ACCESS CONTROL	NHS	MILEPOINT	MILEPOINT DESCRIPTION	MARKED LANES	SURFACE WIDTH/TYPE*	AADT
STATE PRIMARY	R	RUR INTERSTATE	FULL	NHS	20.020	INTERSTATE MILE MARKER 59.0	6	72I	53,025
					20.200	RP 70- 7 RAMP 7 FR IS 70 WB TO MD 144FA SB			
					20.200	EXIT #59			
					20.220	BEGIN BRIDGE			
					20.240	RP 70- 7 RAMP 7 FR IS 70 WB TO MD 144FA SB			
					20.250	CO1317 OLD NATIONAL PIKE			
					20.250	STRUC #10188			
					20.260	END BRIDGE			
					20.560				62,825
					20.560	RP 70- 4 RAMP 4 FR MD 144FA NB TO IS 70 EB			
					20.890	CROSSOVER			
					21.150	INTERSTATE MILE MARKER 60.0			
					21.860	CO365 MUSSETTER RD			
					21.860	STRUC #10157			
					22.150	INTERSTATE MILE MARKER 61.0			
					23.150	INTERSTATE MILE MARKER 62.0			
					23.690	RP 70- 8 RAMP 8 FR MD 75 SB TO IS 70 WB			
					23.720	RP 70- 6 RAMP 6 FR IS 70 EB TO MD 75 SB			
					23.890	STRUC #10175C DAVIS CREEK			
					23.960				59,325
					23.960	MD 75 GREEN VALLEY RD			
					23.960	STRUC #10156			
					23.960	EXIT #62			
					24.160	INTERSTATE MILE MARKER 63.0			
					24.210	RP 70- 4 RAMP 4 FR MD 75 NB TO IS 70 EB			
					24.220	RP 70- 2 RAMP 2 FR IS 70 WB TO MD 75 NB			
					24.440	CROSSOVER			
					24.800	STRUC #10021 BUSH CREEK			
					25.150	INTERSTATE MILE MARKER 64.0			
					25.200	WEIGH STATION			
					25.420	EXIT FR MSP WEIGH STATION (EB)			
					25.560	CROSSOVER			
					26.170	INTERSTATE MILE MARKER 65.0			
					26.230	CO397 BARTHOLOWS RD			
					26.230	STRUC #10160			
					26.510	DRAINAGE CBC - 6'X200'X4'			
					26.620	DRAINAGE CP - 60"			

*A,B = UNIMPROVED; C = GRADED & DRAINED; D,E = SOIL, GRAVEL, STONE; F,G = LOW TYPE BITUMINOUS
H,I = HIGH TYPE BITUMINOUS; J = CONCRETE; K = BRICK; L = BLOCK

STATE HIGHWAY LOCATION REFERENCE

COUNTY: FREDERICK
DISTRICT: 7
DATE: 12/31/02

ROUTE NUMBER: IS 70 CONTINUED
INVENTORY DIRECTION: EAST
ROUTE NAME: BALTO NATIONAL PIKE

STATE SYSTEM	FUNCTIONAL CLASS	MEDIAN TYPE	ACCESS CONTROL	NHS	MILEPOINT	MILEPOINT DESCRIPTION	MARKED LANES	SURFACE WIDTH/TYPE*	AADT
STATE PRIMARY	R	RUR INTERSTATE	FULL	NHS	26.870	CROSSOVER	6	72I	59,325
					26.870	CROSSOVER			
					27.150	DRAINAGE CP - 60"			
					27.160	INTERSTATE MILE MARKER 66.0			
					27.420	DRAINAGE CBC - 14'X200'X9'			
					27.630	BEGIN BRIDGE			
					27.640	CO401 BILL MOXLEY RD			
					27.640	STRUC #10161			
					27.660	END BRIDGE			
					27.710	BEGIN BRIDGE			
					27.730	STRUC #10039			
					27.760	END BRIDGE			
					27.890	SPUR TO REST AREA			
					28.000	REST AREA W/ RESTROOMS			
					28.150	SPUR EXIT FROM REST AREA			
					28.170	INTERSTATE MILE MARKER 67.0			
					28.740	CROSSOVER			
					29.160	RP 70- 6 RAMP 6 FR IS 70 EB TO MD 27 SB			
					29.270	RP 70- 8 RAMP 8 FR MD 27 SB TO IS 70 WB			
					29.280	RP 70- 5 RAMP 5 FR MD 27 SB TO IS 70 EB			
					29.370	CARROLL CO/L			

ROUTE NUMBER: MD 75
INVENTORY DIRECTION: NORTH
ROUTE NAME: GREEN VALLEY RD

STATE SYSTEM	FUNCTIONAL CLASS	MEDIAN TYPE	ACCESS CONTROL	NHS	MILEPOINT	MILEPOINT DESCRIPTION	MARKED LANES	SURFACE WIDTH/TYPE*	AADT
STATE SECONDARY	R	URB MINOR ART	NONE	NOT NHS	00.000		2	20I	7,850
					00.000	MD355 URBANA PIKE			
					00.050	SPEED LIMIT 40 MPH			
					00.500	CO385 LEWISDALE RD			
					01.600	CO384 PRICE RD			
					01.620	STRUC #10047 BENNETTS CREEK			
					01.680	CO386 PRICES DISTILLERY RD			
					01.710	STRUC #10046 STILLHOUSE BRANCH			
					01.860	CO369 PRICES DISTILLERY RD			
					02.070	CO1158 GREENHILL CT			

*A,B = UNIMPROVED; C = GRADED & DRAINED; D,E = SOIL, GRAVEL, STONE; F,G = LOW TYPE BITUMINOUS
H,I = HIGH TYPE BITUMINOUS; J = CONCRETE; K = BRICK; L = BLOCK

STATE HIGHWAY ADMINISTRATION OF MARYLAND
HIGHWAY INFORMATION SERVICES DIVISION
DATA SUPPORT GROUP

STATE HIGHWAY LOCATION REFERENCE

COUNTY: FREDERICK
DISTRICT: 7
DATE: 12/31/02

ROUTE NUMBER: MD 75 CONTINUED
INVENTORY DIRECTION: NORTH
ROUTE NAME: GREEN VALLEY RD

STATE SYSTEM	FUNCTIONAL CLASS	MEDIAN TYPE	ACCESS CONTROL	NHS	MILEPOINT	MILEPOINT DESCRIPTION	MARKED LANES	SURFACE WIDTH/TYPE*	AADT
STATE SECONDARY	R	URB MINOR ART	NONE	NOT NHS	02.750		2	24I	7,850
		NONE (UNDIV)			02.860	CO1599 KNOLLS PKWY			
		UNPROTECTED			02.910		2	20I	
					02.960		2	24I	
					03.110	CO390 WINDSOR RD			
		NONE (UNDIV)			03.220		2	20I	
					03.370	CO995 PLEASANT GROVE DR			
					03.600	CO730 BROWNSVILLE RD			
					03.600	CO371 COOK BROTHERS RD			
					04.370	CO388 LAWSON RD			
					04.390	SPUR FR LAWSON RD			
					04.400	STRUC #10045 FAHRNEY BRANCH			
					04.820	SPUR TO MD 80			
					04.830	MD 80 FINGERBOARD RD (AHEAD)			
					04.960		2	22I	5,850
					04.960	MD 80 FINGERBOARD RD (BACK)			
					05.100	SPEED LIMIT 50 MPH			
					05.540	CO1665 NEVETS PL			
					05.950	CO395 WELLER RD			
					06.060	CO930 RIDGE LA			
					06.060	CO776 TREE VIEW LA			
					06.200	CO775 SCENIC VIEW CT			
					06.200	CO1445 ARCHER CIR			
					06.290	SPEED LIMIT 30 MPH			
					06.630	SPUR FR ED MCCLAIN RD			
		RUR MAJ COLL			06.640				
					06.640	CO393 ED MCCLAIN RD			
					06.690		2	20I	
					06.690	STRUC #10044 BUSH CREEK			
					06.870	R/R #CSX 140 433 R			
					06.970	GREEN VALLEY RD			
					07.020	SPEED LIMIT 40 MPH			
					07.320	SPUR TO MD 75			
					07.340		2	24I	
					07.340	CO1238 BALDWIN RD			
					07.340	MD 75FB NO NAME			
					07.350	SPUR FR MD 75			

NAME: BALDWIN RD

*A,B = UNIMPROVED; C = GRADED & DRAINED; D,E = SOIL, GRAVEL, STONE; F,G = LOW TYPE BITUMINOUS
H,I = HIGH TYPE BITUMINOUS; J = CONCRETE; K = BRICK; L = BLOCK

STATE HIGHWAY ADMINISTRATION OF MARYLAND
HIGHWAY INFORMATION SERVICES DIVISION
DATA SUPPORT GROUP

STATE HIGHWAY LOCATION REFERENCE

COUNTY: FREDERICK
DISTRICT: 7
DATE: 12/31/02

ROUTE NUMBER: MD 75 CONTINUED

INVENTORY DIRECTION: NORTH

ROUTE NAME: BALDWIN RD

STATE SYSTEM	FUNCTIONAL CLASS	MEDIAN TYPE	ACCESS CONTROL	NHS	MILEPOINT	MILEPOINT DESCRIPTION	MARKED LANES	SURFACE WIDTH/TYPE*	AADT
STATE SECONDARY	R RUR MAJ COLL	NONE (UNDIV) CURBED	NONE	NOT NHS	07.740	SPUR FR MD 75	2	24I	5,850
					07.780		3	44I	
					07.780 MD877B	EAST BALDWIN RD			
					07.800	SPUR FR MD 877B			
					07.820		4	48I	
					07.820	SPUR TO MD 75			
					07.900	SPEED LIMIT 55 MPH			
					07.930 RP 70- 4	RAMP 4 FR MD 75 NB TO IS 70 EB			
					07.990 RP 70- 6	RAMP 6 FR IS 70 EB TO MD 75 SB			
					08.020 RP 70- 3	RAMP 3 FR RAMP 6 (FR IS 70) TO MD 75 NB			
					08.020 RP 70- 5	RAMP 5 FR MD 75 SB TO RAMP 4 (TO IS 70)			
					08.090	BEGIN BRIDGE			
					08.120				9,850
					08.120 IS 70	BALTO NATIONAL PIKE			
					08.120	STRUC #10156			
					08.120	EXIT #62			
					08.150	END BRIDGE			
					08.220 RP 70- 1	RAMP 1 FR MD 75 NB TO RAMP 8 (TO IS 70)			
					08.220 RP 70- 7	RAMP 7 FR RAMP 2 (FR IS 70) TO MD 75 SB			
					08.250 RP 70- 2	RAMP 2 FR IS 70 WB TO MD 75 NB			
					08.300 RP 70- 8	RAMP 8 FR MD 75 SB TO IS 70 WB			
					08.330	SPUR FR MD 144FB			
					08.340	SPUR TO OLD NATIONAL PIKE			
					08.360 MD144FB	OLD NATIONAL PIKE			
					08.360 CO1317	OLD NATIONAL PIKE			
					08.360	TRAFFIC SIGNAL			
					08.370	SPUR TO MD 144FB			
					08.370	SPUR FR OLD NATIONAL PIKE			
		NONE (UNDIV)			08.530		2	24I	
					08.590 CO1469	MEADOW WAY			
					08.800 MD874D	OLD NEW MARKET RD			
					09.030	SPUR TO & FR MD 874B			
					09.080 MD874B	NO NAME			
					09.710 MD874C	OLD NEW LONDON RD			
					10.350 CO921	FOX REST CT			
					10.830	STRUC #10152 BENS BRANCH			

*A,B = UNIMPROVED; C = GRADED & DRAINED; D,E = SOIL, GRAVEL, STONE; F,G = LOW TYPE BITUMINOUS
H,I = HIGH TYPE BITUMINOUS; J = CONCRETE; K = BRICK; L = BLOCK

STATE HIGHWAY ADMINISTRATION OF MARYLAND
HIGHWAY INFORMATION SERVICES DIVISION
DATA SUPPORT GROUP

STATE HIGHWAY LOCATION REFERENCE

COUNTY: FREDERICK

DISTRICT: 7

DATE: 12/31/02

ROUTE NUMBER: MD 75 CONTINUED

INVENTORY DIRECTION: NORTH

ROUTE NAME: GREEN VALLEY RD

STATE SYSTEM	FUNCTIONAL CLASS	MEDIAN TYPE	ACCESS CONTROL	NHS	MILEPOINT	MILEPOINT DESCRIPTION	MARKED LANES	SURFACE WIDTH/TYPE*	AADT
STATE SECONDARY	R RUR MAJ COLL	NONE (UNDIV)	NONE	NOT NHS	10.900		2	24I	4,350
					10.900	CO417 LIME PLANT RD			
					11.020	MD874C OLD NEW LONDON RD			
					11.370	MD874 DRUMMINE RD			
					11.460	CO950 DARBY RD			
					11.870	MD874 DRUMMINE RD			
					11.970	CO1459 OLD ANNAPOLIS RD			
					12.070	MD 75FC NO NAME			
					12.760	CO427 GLISSANS MILL RD			
					12.800	STRUC #10042 LINGANORE CREEK			
					13.450	CO429 ARTIE KEMP RD			
					14.050	CO1022 ARLINGTON MILL RD			
					14.240	SPEED LIMIT 40 MPH			
					14.750		2	20I	
	NAME: WALNUT ST				15.080	CO1635 JONES RD			
					15.310	SPEED LIMIT 30 MPH			
					15.510	CO487 SOUTH ST			
					15.590				5,050
	NAME: CHURCH ST				15.590	MD 26 LIBERTY RD			
					15.650	CO485 NORTH ST			
					15.840	SPEED LIMIT 50 MPH			
					16.000		2	22I	
	NAME: GREEN VALLEY RD				17.750	CO466 COPPERMINE RD			
					17.770	SPEED LIMIT 40 MPH			
					18.510	SPEED LIMIT 30 MPH			
					18.690	CO521 RENNER RD			
					19.080	CO494 MOLASSES RD			
					19.290	CO510 KEYMAR RD			
					19.380	SPEED LIMIT 40 MPH			
					19.620	CO795 CLOVER DR			
					19.790	CO500 HANDBOARD RD			
					19.980	CO501 HANDBOARD RD			
					20.660	STRUC #X10053 BEAVER DAM CREEK			
					20.730	CO507 BEAVER DAM RD			
					20.960				2,175
					20.960	CO489 DOTTERER RD			

*A,B = UNIMPROVED; C = GRADED & DRAINED; D,E = SOIL, GRAVEL, STONE; F,G = LOW TYPE BITUMINOUS
H,I = HIGH TYPE BITUMINOUS; J = CONCRETE; K = BRICK; L = BLOCK

STATE HIGHWAY LOCATION REFERENCE

COUNTY: FREDERICK
DISTRICT: 7
DATE: 12/31/02

ROUTE NUMBER: MD 75 CONTINUED
INVENTORY DIRECTION: NORTH
ROUTE NAME: GREEN VALLEY RD

STATE SYSTEM	FUNCTIONAL CLASS	MEDIAN TYPE	ACCESS CONTROL	NHS	MILEPOINT	MILEPOINT DESCRIPTION	MARKED LANES	SURFACE WIDTH/TYPE*	AADT
STATE SECONDARY	R RUR MAJ COLL	NONE (UNDIV)	NONE	NOT NHS	21.730 CO493	REPP RD	2	22I	2,175
					21.900 CO503	HOUCK RD			
					22.590 CO468	CLEMSONVILLE RD			
					23.100	STRUC #6012 SAMS CREEK			
					23.100	CARROLL CO/L			

ROUTE NUMBER: MD 75FB
INVENTORY DIRECTION: NORTH
ROUTE NAME: NO NAME

STATE SYSTEM	FUNCTIONAL CLASS	MEDIAN TYPE	ACCESS CONTROL	NHS	MILEPOINT	MILEPOINT DESCRIPTION	MARKED LANES	SURFACE WIDTH/TYPE*	AADT
STATE SECONDARY	R RUR LOCAL	NONE (UNDIV)	NONE	NOT NHS	00.000		2	22H	0
					00.000 MD 75	GREEN VALLEY RD/BALDWIN RD			
					00.000 CO1238	BALDWIN RD			
					00.120	CUL DE SAC			

ROUTE NUMBER: MD 75FC
INVENTORY DIRECTION: EAST
ROUTE NAME: NO NAME

STATE SYSTEM	FUNCTIONAL CLASS	MEDIAN TYPE	ACCESS CONTROL	NHS	MILEPOINT	MILEPOINT DESCRIPTION	MARKED LANES	SURFACE WIDTH/TYPE*	AADT
STATE SECONDARY	R RUR LOCAL	NONE (UNDIV)	NONE	NOT NHS	00.000		2	10H	0
					00.000 MD 75	GREEN VALLEY RD			
					00.020	ROAD END			

ROUTE NUMBER: MD 76
INVENTORY DIRECTION: NORTH
ROUTE NAME: MOTTERS STATION RD

STATE SYSTEM	FUNCTIONAL CLASS	MEDIAN TYPE	ACCESS CONTROL	NHS	MILEPOINT	MILEPOINT DESCRIPTION	MARKED LANES	SURFACE WIDTH/TYPE*	AADT
STATE SECONDARY	R RUR LOCAL	NONE (UNDIV)	NONE	NOT NHS	00.000		2	20I	550
					00.000 CO543	LONGS MILL RD (BACK)			
					00.000 MD 77	ROCKY RIDGE RD			
					00.090	SPEED LIMIT 30 MPH			
					00.180	R/R #MMID 831 753 A			
					00.180	STRUC #10048			
					00.260	SPEED LIMIT 50 MPH			

*A,B = UNIMPROVED; C = GRADED & DRAINED; D,E = SOIL, GRAVEL, STONE; F,G = LOW TYPE BITUMINOUS
H,I = HIGH TYPE BITUMINOUS; J = CONCRETE; K = BRICK; L = BLOCK

STATE HIGHWAY ADMINISTRATION OF MARYLAND
HIGHWAY INFORMATION SERVICES DIVISION
DATA SUPPORT GROUP

STATE HIGHWAY LOCATION REFERENCE

COUNTY: FREDERICK

DISTRICT: 7

DATE: 12/31/02

ROUTE NUMBER: MD 76 CONTINUED

INVENTORY DIRECTION: NORTH

ROUTE NAME: MOTTERS STATION RD

STATE SYSTEM	FUNCTIONAL CLASS	MEDIAN TYPE	ACCESS CONTROL	NHS	MILEPOINT	MILEPOINT DESCRIPTION	MARKED LANES	SURFACE WIDTH/TYPE*	AADT
STATE SECONDARY	R RUR LOCAL	NONE (UNDIV)	NONE	NOT NHS	01.540 CO 68	APPOLDS RD	2	20I	550
					01.540 CO716	MUMMA FORD RD			
					01.720 CO 67	EBBY RD			
					01.970 CO 66	BOLLINGER RD			
					03.310		2	18I	
					03.350		2	20I	
					03.820 CO 57	FOUR POINTS RD			
					04.260				1,050
					04.260 CO 64	OLD FREDERICK RD			
					04.800 CO 78	OLD KILN RD			
					05.120 CO545	MECHANICSTOWN RD			
					05.590		2	24I	
					05.660	SPUR FR US 15			
					05.690 US 15	CATOC TIN MOUNTAIN HWY			
					05.690 CO1257	ST ANTHONYS RD (AHEAD)			

ROUTE NUMBER: MD 77

INVENTORY DIRECTION: EAST

ROUTE NAME: FOXVILLE RD

STATE SYSTEM	FUNCTIONAL CLASS	MEDIAN TYPE	ACCESS CONTROL	NHS	MILEPOINT	MILEPOINT DESCRIPTION	MARKED LANES	SURFACE WIDTH/TYPE*	AADT
STATE SECONDARY	R RUR MAJ COLL	NONE (UNDIV)	NONE	NOT NHS	00.000		2	20I	2,875
					00.000	WASHINGTON CO/L			
					00.060		2	24I	
					00.200 CO100	BROWN RD			
					00.570				3,075
					00.570 CO 17	QUIRAUK SCHOOL RD			
					00.650	SPEED LIMIT 50 MPH			
					01.220 CO828	HERMAN HAUVER RD			
					01.390	SPUR TO HERMAN HAUVER RD			
					01.630		2	22I	
					01.630 CO 12	FOXVILLE DEERFIELD RD			
					01.630 CO 16	STOTTLEMYER RD			
					01.960 CO 93	TOWER RD			
					02.720	STRUC #10049 HUNTING CREEK			
					02.810	SPEED LIMIT 35 MPH			
					04.240		2	20I	

*A,B = UNIMPROVED; C = GRADED & DRAINED; D,E = SOIL, GRAVEL, STONE; F,G = LOW TYPE BITUMINOUS
H,I = HIGH TYPE BITUMINOUS; J = CONCRETE; K = BRICK; L = BLOCK

STATE HIGHWAY ADMINISTRATION OF MARYLAND
HIGHWAY INFORMATION SERVICES DIVISION
DATA SUPPORT GROUP

STATE HIGHWAY LOCATION REFERENCE

COUNTY: FREDERICK
DISTRICT: 7
DATE: 12/31/02

ROUTE NUMBER: MD 77 CONTINUED

INVENTORY DIRECTION: EAST

ROUTE NAME: FOXVILLE RD

STATE SYSTEM	FUNCTIONAL CLASS	MEDIAN TYPE	ACCESS CONTROL	NHS	MILEPOINT	MILEPOINT DESCRIPTION	MARKED LANES	SURFACE WIDTH/TYPE*	AADT
STATE SECONDARY	R RUR MAJ COLL	NONE (UNDIV)	NONE	NOT NHS	04.240 CO 90	CATOCTIN HOLLOW RD	2	20I	3,075
					04.400 GV 7	PARK CENTRAL RD			
					05.280	STRUC #10050 HUNTING CREEK			
					06.430				4,475
					06.430 CO 89	PRYOR RD			
					06.460	SPEED LIMIT 30 MPH			
NAME: W MAIN ST	U				06.680 MU373	TIPPIN DR			
					06.680	IN CORP LMTS THURMONT			
					06.790		2	24I	
					06.790	STRUC #10052 HUNTING CREEK			
					06.910 RP 15- 6	RAMP 6 FR MD 77 EB TO RAMP 7 (TO US 15)			
					06.920 RP 15- 7	RAMP 7 FR MD 77 WB TO US 15 SB			
					06.920 RP 15- 8	RAMP 8 FR US 15 SB TO MD 77 WB			
					06.940 RP 15- 5	RAMP 5 FR RAMP 8 (FR US 15) TO MD 77 EB			
					07.010	SPEED LIMIT 25 MPH			
					07.050 MU245	MOUNTAIN RD			
					07.080				8,975
					07.080 US 15	CATOCTIN MOUNTAIN HWY			
					07.080	STRUC #10109			
					07.080	STRUC #10179			
					07.150 MU335	SHIPLEY AVE			
		CURBED			07.170		2	57I	
					07.180 RP 15- 1	RAMP 1 FR US 15 NB TO MD 77 WB			
					07.200 RP 15- 3	RAMP 3 FR MD 77 EB TO RAMP 2 (TO US 15)			
					07.200 RP 15- 4	RAMP 4 FR RAMP 1 (FR US 15) TO MD 77 EB			
					07.220 RP 15- 2	RAMP 2 FR MD 77 WB TO US 15 NB			
		NONE (UNDIV)			07.230		2	36I	
					07.310	SPEED LIMIT 25 MPH			
					07.340 MU 20	ALTAMONT AVE			
					07.420 MU193	HOWARD ST			
NAME: E MAIN ST					07.450 MD550	CHURCH ST			
					07.450 MU400	WATER ST			
					07.490 MU255	MUNICIPAL ST			
					07.520 MU110	CENTER ST			
					07.560 MU9050	SPALDING ALLEY			
					07.650 MU8050	ALLEY 5			
					07.670 MU101	S CARROLL ST			

*A,B = UNIMPROVED; C = GRADED & DRAINED; D,E = SOIL, GRAVEL, STONE; F,G = LOW TYPE BITUMINOUS
H,I = HIGH TYPE BITUMINOUS; J = CONCRETE; K = BRICK; L = BLOCK

STATE HIGHWAY ADMINISTRATION OF MARYLAND
HIGHWAY INFORMATION SERVICES DIVISION
DATA SUPPORT GROUP

STATE HIGHWAY LOCATION REFERENCE

COUNTY: FREDERICK
DISTRICT: 7
DATE: 12/31/02

ROUTE NUMBER: MD 77 CONTINUED

INVENTORY DIRECTION: EAST

ROUTE NAME: E MAIN ST

STATE SYSTEM	FUNCTIONAL CLASS	MEDIAN TYPE	ACCESS CONTROL	NHS	MILEPOINT	MILEPOINT DESCRIPTION	MARKED LANES	SURFACE WIDTH/TYPE*	AADT
STATE SECONDARY	U RUR MAJ COLL	NONE (UNDIV)	NONE	NOT NHS	07.680		2	30I	8,975
					07.680 MU100	CARROLL ST			
					07.720 MU8070	PALMER ALLEY			
					07.750 MU210	LOMBARD ST			
					07.790 MU9010	BENJAMIN ALLEY			
					07.830 MU390	WALNUT ST			
					07.860 MU220	MAPLE DR			
					07.900 MU9020	MILLER ALLEY			
					07.920		2	33I	
					07.920 MU350	SUMMIT AVE			
					08.030 MU 50	BLUE RIDGE AVE			
					08.080		2	44I	
					08.080 MU 40	APPLES CHURCH RD			
					08.080	SPEED LIMIT 30 MPH			
					08.130 MU230	MEADOW LA			
					08.180 MU260	ORCHARD DR			
					08.220 MU230	MEADOW LA			
					08.250 MU385	WESTVIEW DR			
					08.300 MU190	HAMMAKER ST			
					08.440		2	20I	3,075
NAME: ROCKY RIDGE RD					08.440 MD550	JIMTOWN RD			
					08.530	SPEED LIMIT 40 MPH			
	R				08.570 MU355	SUNNY WAY			
					08.570	OUT CORP LMTS THURMONT			
					08.970 CO557	LONG RD			
					09.080	SPEED LIMIT 30 MPH			
					09.270		2	24I	
					09.270 CO 81	GRACEHAM RD			
					09.410 OP150	NO NAME			
					09.450 OP159	MORAVIAN CHURCH RD			
					09.530		2	20I	
					09.530	R/R #MMID 831 763 F			
					09.640 CO 86	HOOVERS MILL RD			
					09.670	SPEED LIMIT 50 MPH			
					10.570	STRUC #10053 OWENS CREEK			
					10.590 CO 84	FRUSHOUR RD			
					10.900				1,875

*A,B = UNIMPROVED; C = GRADED & DRAINED; D,E = SOIL, GRAVEL, STONE; F,G = LOW TYPE BITUMINOUS
H,I = HIGH TYPE BITUMINOUS; J = CONCRETE; K = BRICK; L = BLOCK

STATE HIGHWAY LOCATION REFERENCE

COUNTY: FREDERICK
DISTRICT: 7
DATE: 12/31/02

ROUTE NUMBER: MD 77 CONTINUED
INVENTORY DIRECTION: EAST
ROUTE NAME: ROCKY RIDGE RD

STATE SYSTEM	FUNCTIONAL CLASS	MEDIAN TYPE	ACCESS CONTROL	NHS	MILEPOINT	MILEPOINT DESCRIPTION	MARKED LANES	SURFACE WIDTH/TYPE*	AADT
STATE SECONDARY	R	RUR MAJ COLL	NONE	NOT NHS	10.900 CO 64	OLD FREDERICK RD	2	20I	1,875
					11.980 CO546	OLD MILL RD			
					12.340	R/R #MMID 831 755 N			
					12.340	STRUC #10054 BEAVER BRANCH			
					12.710	SPEED LIMIT 30 MPH			
					12.970		2	22I	1,375
					12.970 CO543	LONGS MILL RD			
					12.970 MD 76	MOTTERS STATION RD			
					13.470 CO564	MYERS RD			
					14.470	BEGIN BRIDGE			
					14.490	STRUC #10055 MONOCACY RIVER			
					14.510	END BRIDGE			
					14.630 CO528	HAUGHS CHURCH RD			
					15.270	SPEED LIMIT 40 MPH			
					15.600	SPEED LIMIT 30 MPH			
					15.730 CO527	DETOUR RD			
					15.770	BEGIN BRIDGE			
					15.790	STRUC #10056 DOUBLE PIPE CREEK			
					15.790	CARROLL CO/L			

ROUTE NUMBER: MD 79
INVENTORY DIRECTION: NORTH
ROUTE NAME: PETERSVILLE RD

STATE SYSTEM	FUNCTIONAL CLASS	MEDIAN TYPE	ACCESS CONTROL	NHS	MILEPOINT	MILEPOINT DESCRIPTION	MARKED LANES	SURFACE WIDTH/TYPE*	AADT
STATE SECONDARY	U	RUR MINOR COLL	NONE	NOT NHS	00.000		2	24I	3,325
					00.000 MD 17	BURKITTSVILLE RD/PETERSVILLE RD			
					00.000 MD464	SOUDER RD			
					00.000	CORP LIMITS OF ROSEMONT			
					00.030	SPEED LIMIT 30 MPH			
					00.150		2	20I	
					00.240 MD871G	ROSEMONT DR			
					00.520 CO312	CHICK LA			
					00.830	SPEED LIMIT 40 MPH			
					00.850	STRUC #10058 LITTLE CATOCTIN CREEK			
					00.850	OUT CORP LMTS ROSEMONT			
					01.810 MD180	JEFFERSON PIKE			

*A,B = UNIMPROVED; C = GRADED & DRAINED; D,E = SOIL, GRAVEL, STONE; F,G = LOW TYPE BITUMINOUS
H,I = HIGH TYPE BITUMINOUS; J = CONCRETE; K = BRICK; L = BLOCK

STATE HIGHWAY ADMINISTRATION OF MARYLAND
HIGHWAY INFORMATION SERVICES DIVISION
DATA SUPPORT GROUP

STATE HIGHWAY LOCATION REFERENCE

COUNTY: FREDERICK
DISTRICT: 7
DATE: 12/31/02

ROUTE NUMBER: MD 79 CONTINUED

INVENTORY DIRECTION: NORTH

ROUTE NAME: PETERSVILLE RD

STATE SYSTEM	FUNCTIONAL CLASS	MEDIAN TYPE	ACCESS CONTROL	NHS	MILEPOINT	MILEPOINT DESCRIPTION	MARKED LANES	SURFACE WIDTH/TYPE*	AADT
STATE SECONDARY	R RUR MINOR COLL	NONE (UNDIV)	NONE	NOT NHS	01.810 CO642	SECOND ST (AHEAD)	2	20I	3,325

ROUTE NUMBER: MD 80

INVENTORY DIRECTION: EAST

ROUTE NAME: FINGERBOARD RD

STATE SYSTEM	FUNCTIONAL CLASS	MEDIAN TYPE	ACCESS CONTROL	NHS	MILEPOINT	MILEPOINT DESCRIPTION	MARKED LANES	SURFACE WIDTH/TYPE*	AADT
STATE SECONDARY	R RUR MAJ COLL	NONE (UNDIV)	NONE	NOT NHS	00.000		2	24I	3,350
					00.000 MD 85	BUCKEYSTOWN PIKE			
					00.020	SPUR TO MD 85			
					00.080	SPEED LIMIT 50 MPH			
					00.240 CO1139	SAGE CT			
					00.240 CO1140	STONEWALL DR			
					00.640 CO1681	DOWNING ST			
					01.030 CO1438	YORKSHIRE CT			
					01.320 MD880	MICHAELS MILL RD			
					01.340	BEGIN BRIDGE			
					01.400	STRUC #10059 MONOCACY RIVER			
					01.440	END BRIDGE			
					01.450 CO1799	MONOCACY BOTTOM RD			
					01.490	SPEED LIMIT 40 MPH			
					01.630		2	20I	
					01.820 CO344	FLINT HILL RD			
					02.110 CO359	BAKER VALLEY RD			
					02.530 CO360	HOPELAND RD			
					03.370				6,250
					03.370 CO332	PARK MILLS RD			
					03.880		2	21I	
					04.169		2	24I	
					04.200 CO356	RODERICK RD			
					04.290		2	21I	
					04.450		2	24I	
					04.568 OP915	RAMSLAND WAY			
					04.650 CO349	THURSTON RD			
					04.750		2	20I	
					04.750 CO355	THURSTON RD			
					04.860 RP270- 6	RAMP 6 FR MD 80 EB TO IS 270 SB			

*A,B = UNIMPROVED; C = GRADED & DRAINED; D,E = SOIL, GRAVEL, STONE; F,G = LOW TYPE BITUMINOUS
H,I = HIGH TYPE BITUMINOUS; J = CONCRETE; K = BRICK; L = BLOCK

STATE HIGHWAY ADMINISTRATION OF MARYLAND
HIGHWAY INFORMATION SERVICES DIVISION
DATA SUPPORT GROUP

STATE HIGHWAY LOCATION REFERENCE

COUNTY: FREDERICK
DISTRICT: 7
DATE: 12/31/02

ROUTE NUMBER: MD 80 CONTINUED
INVENTORY DIRECTION: EAST
ROUTE NAME: FINGERBOARD RD

STATE SYSTEM	FUNCTIONAL CLASS	MEDIAN TYPE	ACCESS CONTROL	NHS	MILEPOINT	MILEPOINT DESCRIPTION	MARKED LANES	SURFACE WIDTH/TYPE*	AADT
STATE SECONDARY	R RUR MAJ COLL	NONE (UNDIV)	NONE	NOT NHS	04.890 RP270- 7	RAMP 7 FR MD 80 WB TO RAMP 6 (TO IS 270)	2	20I	6,250
					04.890 RP270- 8	RAMP 8 FR RAMP 5 (FR IS 270) TO MD 80 WB			
					04.930 RP270- 5	RAMP 5 FR IS 270 SB TO MD 80 EB			
					04.980				12,250
					04.980 IS270	EISENHOWER MEMORIAL HWY			
					04.980	STRUC #10078			
					04.980	EXIT #26			
		UNPROTECTED			05.000		3	34I	
					05.020 RP270- 1	RAMP 1 FR IS 270 NB TO MD 80 WB			
		CURBED			05.050		4	48I	
					05.050 RP270- 4	RAMP 4 FR RAMP 1 (FR IS 270) TO MD 80 EB			
					05.050 RP270- 2	RAMP 2 FR MD 80 WB TO IS 270 NB			
					05.050	ENT TO PARK & RIDE			
					05.070 RP270- 3	RAMP 3 FR MD 80 EB TO RAMP 2 (TO IS 270)			
					05.130	SERVICE RD			
					05.290		5	60I	
					05.320		4	48I	
					05.320	SPUR FR SUGARLOAF PKWY			
		ROUNDAABOUT			05.350		2	80I	
					05.350	BEGIN ROUNDAABOUT			
					05.380 MD 80C	SUGARLOAF PKWY			
					05.380	ROUNDAABOUT			
					05.380	PROPOSED RD			
		CURBED			05.400		4	48I	
					05.400	END ROUNDAABOUT			
		UNPROTECTED			05.480		2	24I	
		NONE (UNDIV)			05.520				10,550
					05.520 MD355	URBANA PIKE			
					05.620		2	22I	
					05.620	SPEED LIMIT 40 MPH			
					05.920 CO1949	CAMPUS DR			
					05.920	TRAFFIC SIGNAL			
					06.230	SPEED LIMIT 50 MPH			
					06.730 CO392	THOMPSON DR			
					06.840 CO1000	SPENCER LA			
					06.870 OP857	ROYAL CREST DRIVE			
					07.330				7,750

*A,B = UNIMPROVED; C = GRADED & DRAINED; D,E = SOIL, GRAVEL, STONE; F,G = LOW TYPE BITUMINOUS
H,I = HIGH TYPE BITUMINOUS; J = CONCRETE; K = BRICK; L = BLOCK

STATE HIGHWAY ADMINISTRATION OF MARYLAND
HIGHWAY INFORMATION SERVICES DIVISION
DATA SUPPORT GROUP

STATE HIGHWAY LOCATION REFERENCE

COUNTY: FREDERICK
DISTRICT: 7
DATE: 12/31/02

ROUTE NUMBER: MD 80 CONTINUED

INVENTORY DIRECTION: EAST

ROUTE NAME: FINGERBOARD RD

STATE SYSTEM	FUNCTIONAL CLASS	MEDIAN TYPE	ACCESS CONTROL	NHS	MILEPOINT	MILEPOINT DESCRIPTION	MARKED LANES	SURFACE WIDTH/TYPE*	AADT
STATE SECONDARY	R RUR MAJ COLL	NONE (UNDIV)	NONE	NOT NHS	07.330 CO368	IJAMSVILLE RD	2	22I	7,750
					07.350 CO357	BIG WOODS RD			
					07.990 CO369	PRICES DISTILLERY RD			
					08.300	WHISKEY RD (PROPOSED)			
					09.340 CO393	ED MCCLAIN RD			
					09.490 CO886	WINDY HILL DR			
					10.090		3	30I	
	URB MINOR ART				10.160				14,550
		UNPROTECTED			10.160 MD 75	GREEN VALLEY RD			
					10.230		2	24I	
					10.290				9,550
					10.290 MD 75	GREEN VALLEY RD			
					10.310	SPEED LIMIT 40 MPH			
		NONE (UNDIV)			10.600		2	22I	
					10.710 CO1208	TRANQUILITY CT			
					10.710 CO1340	CHAUCER CT			
					10.990 CO695	GREENRIDGE DR			
		UNPROTECTED			11.020		2	24I	
					11.130 CO396	LYNN BURKE RD			
		NONE (UNDIV)			11.250		2	30I	
					11.290 CO1509	MIDDLETON DR			
					11.400		2	22I	
					11.400 CO887	CORNFIELD DR			
					11.710 CO610	OVERLOOK LA			
					12.030 CO699	SUGARLOAF DR			
					12.030 CO1206	MARYLAND MANOR DR			
					12.380				8,450
					12.380 CO397	BARTHOLOWS RD			
					12.390	SPEED LIMIT 30 MPH			
					12.640 CO398	KEMPTOWN CHURCH RD			
					12.890 CO1383	ST CLAIR CT			
					13.160 CO400	CLARKSBURG RD			
					13.240 CO402	PENN SHOP RD			
					13.260	SPUR TO PENN SHOP RD			
					13.370	MONTGOMERY CO/L			

*A,B = UNIMPROVED; C = GRADED & DRAINED; D,E = SOIL, GRAVEL, STONE; F,G = LOW TYPE BITUMINOUS
H,I = HIGH TYPE BITUMINOUS; J = CONCRETE; K = BRICK; L = BLOCK

STATE HIGHWAY LOCATION REFERENCE

COUNTY: FREDERICK
DISTRICT: 7
DATE: 12/31/02

ROUTE NUMBER: MD 80A
INVENTORY DIRECTION: WEST
ROUTE NAME: OLD MD 80

STATE SYSTEM	FUNCTIONAL CLASS	MEDIAN TYPE	ACCESS CONTROL	NHS	MILEPOINT	MILEPOINT DESCRIPTION	MARKED LANES	SURFACE WIDTH/TYPE*	AADT
STATE SECONDARY	R RUR LOCAL	NONE (UNDIV)	NONE	NOT NHS	00.000		2	20H	99
					00.000 MD355	URBANA PIKE			
					00.150		2	20I	
					00.150	SERVICE RD			
					00.170 CO391	URBANA CHURCH RD			
					00.190	ENT TO PARK & RIDE			
					00.190	ROAD END			

ROUTE NUMBER: MD 80B
INVENTORY DIRECTION: NORTH
ROUTE NAME: SERVICE RD

STATE SYSTEM	FUNCTIONAL CLASS	MEDIAN TYPE	ACCESS CONTROL	NHS	MILEPOINT	MILEPOINT DESCRIPTION	MARKED LANES	SURFACE WIDTH/TYPE*	AADT
STATE SECONDARY	R RUR LOCAL	NONE (UNDIV)	NONE	NOT NHS	00.000		2	24I	99
					00.000 MD 80	FINGERBOARD RD			
					00.050 MD 80A	OLD MD 80			

ROUTE NUMBER: MD 80C
INVENTORY DIRECTION: NORTH
ROUTE NAME: SUGARLOAF PKWY

STATE SYSTEM	FUNCTIONAL CLASS	MEDIAN TYPE	ACCESS CONTROL	NHS	MILEPOINT	MILEPOINT DESCRIPTION	MARKED LANES	SURFACE WIDTH/TYPE*	AADT
STATE SECONDARY	R RUR LOCAL	CURBED	NONE	NOT NHS	00.000		3	36I	99
					00.000 MD 80	FINGERBOARD RD			
					00.000	ROUNDAABOUT			
					00.020		4	48I	
					00.050 MD355	URBANA PIKE			
					00.050 CO1852	SUGARLOAF PKWY (AHEAD)			

ROUTE NUMBER: MD 85
INVENTORY DIRECTION: NORTH
ROUTE NAME: BUCKEYSTOWN PIKE

STATE SYSTEM	FUNCTIONAL CLASS	MEDIAN TYPE	ACCESS CONTROL	NHS	MILEPOINT	MILEPOINT DESCRIPTION	MARKED LANES	SURFACE WIDTH/TYPE*	AADT
STATE SECONDARY	R RUR MAJ COLL	NONE (UNDIV)	NONE	NOT NHS	00.000		2	22I	5,725
					00.000 MD 28	TUSCARORA RD/DICKERSON RD			
					00.100		2	20I	

*A,B = UNIMPROVED; C = GRADED & DRAINED; D,E = SOIL, GRAVEL, STONE; F,G = LOW TYPE BITUMINOUS
H,I = HIGH TYPE BITUMINOUS; J = CONCRETE; K = BRICK; L = BLOCK

STATE HIGHWAY ADMINISTRATION OF MARYLAND
HIGHWAY INFORMATION SERVICES DIVISION
DATA SUPPORT GROUP

STATE HIGHWAY LOCATION REFERENCE

COUNTY: FREDERICK
DISTRICT: 7
DATE: 12/31/02

ROUTE NUMBER: MD 85 CONTINUED
INVENTORY DIRECTION: NORTH
ROUTE NAME: BUCKEYSTOWN PIKE

STATE SYSTEM	FUNCTIONAL CLASS	MEDIAN TYPE	ACCESS CONTROL	NHS	MILEPOINT	MILEPOINT DESCRIPTION	MARKED LANES	SURFACE WIDTH/TYPER*	AADT
STATE SECONDARY	R RUR MAJ COLL	NONE (UNDIV)	NONE	NOT NHS	00.150	SPEED LIMIT 50 MPH	2	20I	5,725
					01.500				5,125
					01.500 CO326	GREENFIELD RD			
					02.520 CO325	LILY PONS RD			
					02.520 CO857	OLAND RD			
					03.950 CO295	ADAMSTOWN RD			
					04.570				7,325
					04.570 MD 80	FINGERBOARD RD			
					04.590	SPUR FR MD 80			
					04.650	SPEED LIMIT 40 MPH			
					04.820 CO1143	PAPRIKA CT			
					04.920	SPEED LIMIT 30 MPH			
					05.110		2	22I	
					05.200 CO331	BUCKINGHAM LA			
					05.370 MD880	MICHAELS MILL RD			
					05.370 CO308	MANOR WOODS RD			
					05.400		2	20I	
					05.400	STRUC #10013 ROCKY FOUNTAIN RUN			
					05.550 CO648	KELLER LIME PLANT RD			
					05.770	SPEED LIMIT 40 MPH			
		UNPROTECTED			06.000		2	24I	
		NONE (UNDIV)			06.180		2	20I	
					06.550 CO298	LIME KILN RD			
	URB MINOR ART				06.880				
					06.880	R/R #CSX 140 450 G			
					06.970	SPEED LIMIT 45 MPH			
					07.030		2	24I	
					07.030 CO1676	GEOFFREY WAY			
					07.250				15,350
					07.250 CO978	ENGLISH MUFFIN WAY			
					07.530 CO1168	CONESTOGA TRAIL			
					07.530 CO1302	MCKINNEY CIR			
					07.760	STRUC #10012 BALLENGER CREEK			
					07.780	SPEED LIMIT 40 MPH			
		UNPROTECTED			07.850				
					07.850 OP875	MARCIES CHOICE LA			
		PAINTED			08.110				

*A,B = UNIMPROVED; C = GRADED & DRAINED; D,E = SOIL, GRAVEL, STONE; F,G = LOW TYPE BITUMINOUS
H,I = HIGH TYPE BITUMINOUS; J = CONCRETE; K = BRICK; L = BLOCK

STATE HIGHWAY ADMINISTRATION OF MARYLAND
HIGHWAY INFORMATION SERVICES DIVISION
DATA SUPPORT GROUP

STATE HIGHWAY LOCATION REFERENCE

COUNTY: FREDERICK
DISTRICT: 7
DATE: 12/31/02

ROUTE NUMBER: MD 85 CONTINUED
INVENTORY DIRECTION: NORTH
ROUTE NAME: BUCKEYSTOWN PIKE

STATE SYSTEM	FUNCTIONAL CLASS	MEDIAN TYPE	ACCESS CONTROL	NHS	MILEPOINT	MILEPOINT DESCRIPTION	MARKED LANES	SURFACE WIDTH/TYPE*	AADT
STATE SECONDARY	R	URB MINOR ART	NONE	NOT NHS	08.200	CO1335 EXECUTIVE WAY	2	24I	15,350
					08.200	TRAFFIC SIGNAL			
		UNPROTECTED			08.280				
		NONE (UNDIV)			08.350	CO1731 PEGASUS CT			
					08.470		3	48I	
					08.470	TRAFFIC SIGNAL			
					08.610	SPUR FR CRESTWOOD BLVD			
		CURBED			08.630		4	48I	37,375
					08.630	CO1242 SHOCKLEY DR			
					08.630	CO1179 CRESTWOOD BLVD			
					08.630	TRAFFIC SIGNAL			
					08.640	SPUR TO CRESTWOOD BLVD			
		NONE (UNDIV)			08.810				
					08.860	RP270- 6 RAMP 6 FR MD 85 EB TO IS 270 SB			
					08.890	RP270- 7 RAMP 7 FR MD 85 WB TO RAMP 6 (TO IS 270)			
					08.930		3	48I	
					08.930	RP270- 8 RAMP 8 FR IS 270 SB TO MD 85 WB			
					08.950	RP270- 5 RAMP 5 FR IS 270 SB TO MD 85 EB			
					09.060				27,825
					09.060	IS270 EISENHOWER MEMORIAL HWY			
					09.060	STRUC #10073			
					09.060	EXIT #31			
					09.160	RP270- 1 RAMP 1 FR IS 270 NB TO MD 85 WB			
					09.200	RP270- 4 RAMP 4 FR IS 270 NB TO MD 85 EB			
		CURBED			09.220		4	48I	
					09.220	RP270- 3 RAMP 3 FR MD 85 EB TO RAMP 2 (TO IS 270)			
					09.240	RP270- 2 RAMP 2 FR MD 85 WB TO IS 270 NB			
					09.360	SPUR TO SPECTRUM DR			
					09.380	CO1272 SPECTRUM DR			
					09.470	OP235 NO NAME			
		CENTER TLA (UNDIV)			09.550				
		NONE (UNDIV)			09.640				
					09.640	CO569 GROVE RD			
					09.900	CO1693 GUILFORD RD			
		UNPROTECTED			10.180		3	50I	
					10.180	SPUR FR MD 355			
					10.220	MD355 URBANA PIKE			

*A,B = UNIMPROVED; C = GRADED & DRAINED; D,E = SOIL, GRAVEL, STONE; F,G = LOW TYPE BITUMINOUS
H,I = HIGH TYPE BITUMINOUS; J = CONCRETE; K = BRICK; L = BLOCK

STATE HIGHWAY ADMINISTRATION OF MARYLAND
HIGHWAY INFORMATION SERVICES DIVISION
DATA SUPPORT GROUP

STATE HIGHWAY LOCATION REFERENCE

COUNTY: FREDERICK
DISTRICT: 7
DATE: 12/31/02

ROUTE NUMBER: MD140
INVENTORY DIRECTION: NORTH
ROUTE NAME: TANEYTOWN PIKE

STATE SYSTEM	FUNCTIONAL CLASS	MEDIAN TYPE	ACCESS CONTROL	NHS	MILEPOINT	MILEPOINT DESCRIPTION	MARKED LANES	SURFACE WIDTH/TYPE*	AADT
STATE PRIMARY	R RUR OPA	NONE (UNDIV)	NONE	NHS	00.000		2	20I	5,375
					00.000	CARROLL CO/L			
					00.000	STRUC #10065 MONOCACY RIVER			
					00.020	END BRIDGE			
					00.170				4,375
					00.170	CO 53 BRIDGEPORT RD			
					00.260	SPEED LIMIT 50 MPH			
					00.630		2	22I	
					00.730	STRUC #10064 CATTAIL BRANCH			
					01.410	CO 52 SIMMONS RD			
					02.320				4,875
					02.320	CO 47 BOLLINGER SCHOOL RD			
					02.890	CO 48 TOMS CREEK CHURCH RD			
					03.100	CO 56 FOUR POINTS BRIDGE RD			
					03.640	STRUC #10063 MIDDLE CREEK			
					04.270	MU 98 SEWER PLANT RD			
	U				04.300		2	24I	
					04.300	IN CORP LMTS EMMITSBURG			
					04.360	MD904G NO NAME			
					04.380	SPUR TO MD 904G			
					04.410	SPUR FR MD 904H			
					04.420				8,275
NAME: E MAIN ST					04.420	MD904H EMMIT GARDENS DR			
					04.420	CO 43 HARNEY RD			
					04.450	SPUR TO MD 904H			
					04.530	SPEED LIMIT 40 MPH			
					04.580	BEGIN BRIDGE			
STATE SECONDARY	RUR MINOR ART			NOT NHS	04.610				
					04.610	US 15 CATOCTIN MOUNTAIN HWY			
					04.610	STRUC #10153			
					04.630	END BRIDGE			
					04.760	SPUR FR MD 904F			
					04.770	MU 85 SILO HILL RD			
					04.770	MD904F EMMIT GARDENS DR			
					04.780	SPUR TO MD 904F			
					04.800	SPEED LIMIT 25 MPH			

*A,B = UNIMPROVED; C = GRADED & DRAINED; D,E = SOIL, GRAVEL, STONE; F,G = LOW TYPE BITUMINOUS
H,I = HIGH TYPE BITUMINOUS; J = CONCRETE; K = BRICK; L = BLOCK

STATE HIGHWAY ADMINISTRATION OF MARYLAND
HIGHWAY INFORMATION SERVICES DIVISION
DATA SUPPORT GROUP

STATE HIGHWAY LOCATION REFERENCE

COUNTY: FREDERICK

DISTRICT: 7

DATE: 12/31/02

ROUTE NUMBER: MD140 CONTINUED

INVENTORY DIRECTION: NORTH

ROUTE NAME: E MAIN ST

STATE SYSTEM	FUNCTIONAL CLASS	MEDIAN TYPE	ACCESS CONTROL	NHS	MILEPOINT	MILEPOINT DESCRIPTION	MARKED LANES	SURFACE WIDTH/TYPE*	AADT
STATE SECONDARY	U RUR MINOR ART	NONE (UNDIV)	NONE	NOT NHS	04.880		2	20I	8,275
					04.880	STRUC #10062 FLAT RUN			
					04.980 MU 20	CREAMERY RD			
					05.040		2	24I	
					05.040 MU 61	NORTH AVE			
					05.070 MU9110	GEDWICKS LA			
					05.110 MU9100	BAKER LA			
					05.140 MU 31	FEDERAL AVE			
					05.200 MU 81	ST JOSEPH LA			
					05.240 MU9075	ELDER LA			
					05.260 MU 10	CHESAPEAKE ST			
					05.280 MU100	TOWN BUILDING ST			
					05.310				8,375
					05.310 US 15BU	N&S SETON AVE			
					05.360 MU 91	SCHOOL LA			
					05.370 MU 90	SCHOOL LA			
					05.420 MU 41	JAMISON ST			
					05.480 MU9060	ALLEY #6			
					05.520 MU 71	PATTERSON AVE			
					05.570 MU9160	HAYES LA			
					05.580 MU9021	EYSTER LA			
					05.610 MU 60	FRAILEY RD			
					05.630		2	22I	
					05.630 MU105	WELTY AVE			
					05.690 MU106	WARTHENS WAY			
					05.700 MU9250	HOFFMAN LA			
					05.730 MU9220	WAGERMAN LA			
					05.730 MU8240	STONER LA			
					05.760 MU8265	ARMSTRONG LA			
					05.770 MU 99	TANNERY DR			
					05.800	SPEED LIMIT 40 MPH			
					05.830	OUT CORP LMTS EMMITSBURG			
					06.180 CO 39	TRACT RD			
					06.220	SPEED LIMIT 50 MPH			
					06.940		2	24I	
					06.940 CO 38	MOUNTAIN VIEW RD			

NAME: W MAIN ST

NAME: WAYNESBORO R
RD

*A,B = UNIMPROVED; C = GRADED & DRAINED; D,E = SOIL, GRAVEL, STONE; F,G = LOW TYPE BITUMINOUS
H,I = HIGH TYPE BITUMINOUS; J = CONCRETE; K = BRICK; L = BLOCK

STATE HIGHWAY ADMINISTRATION OF MARYLAND
HIGHWAY INFORMATION SERVICES DIVISION
DATA SUPPORT GROUP

STATE HIGHWAY LOCATION REFERENCE

COUNTY: FREDERICK
DISTRICT: 7
DATE: 12/31/02

ROUTE NUMBER: MD140 CONTINUED
INVENTORY DIRECTION: NORTH
ROUTE NAME: WAYNESBORO RD

STATE SYSTEM	FUNCTIONAL CLASS	MEDIAN TYPE	ACCESS CONTROL	NHS	MILEPOINT	MILEPOINT DESCRIPTION	MARKED LANES	SURFACE WIDTH/TYPE*	AADT
STATE SECONDARY	R	RUR MINOR ART	NONE	NOT NHS	06.990	PENNSYLVANIA ST/L	2	24I	8,375

ROUTE NUMBER: MD144A
INVENTORY DIRECTION: EAST
ROUTE NAME: FREDERICK RD

STATE SYSTEM	FUNCTIONAL CLASS	MEDIAN TYPE	ACCESS CONTROL	NHS	MILEPOINT	MILEPOINT DESCRIPTION	MARKED LANES	SURFACE WIDTH/TYPE*	AADT
STATE SECONDARY	R	RUR LOCAL	NONE	NOT NHS	00.000		2	44I	4,025
					00.000	CO914 MILL BOTTOM RD (BACK)			
					00.000	MD 27 RIDGE RD			
					00.010	SPUR FR MD 27			
					00.020		2	24I	
					00.020	OP860 LAKE VIEW			
					00.070	CARROLL CO/L			

ROUTE NUMBER: MD144FA
INVENTORY DIRECTION: WEST
ROUTE NAME: OLD NATIONAL PIKE

STATE SYSTEM	FUNCTIONAL CLASS	MEDIAN TYPE	ACCESS CONTROL	NHS	MILEPOINT	MILEPOINT DESCRIPTION	MARKED LANES	SURFACE WIDTH/TYPE*	AADT
STATE SECONDARY	R	RUR MAJ COLL	PARTIAL	NOT NHS	00.000		3	40I	12,675
					00.000	CO368 IJAMSVILLE RD			
					00.000	RP 70- 4 RAMP 4 FR MD 144FA TO IS 70 EB			
					00.120	CO1317 OLD NATIONAL PIKE			
					00.140	SPUR FR OLD NATIONAL PIKE			
					00.200		4	48I	
					00.200	RP 70- 7 RAMP 7 FR IS 70 WB TO MD 144FA			
					00.200	EXIT #59			
					00.340	SPEED LIMIT 55 MPH			
					00.470	CO1338 BALTIMORE RD			
					00.920	CO375 BELLS LA			
					00.920	CO852 QUINN RD			
					01.340	STRUC #10022 LONG BRANCH			
					01.350	CO1475 SPRING RIDGE PKWY			
					01.350	SPUR TO BALTIMORE RD			
					01.550		3	48I	
					01.550	SPUR TO BALTIMORE RD			

*A,B = UNIMPROVED; C = GRADED & DRAINED; D,E = SOIL, GRAVEL, STONE; F,G = LOW TYPE BITUMINOUS
H,I = HIGH TYPE BITUMINOUS; J = CONCRETE; K = BRICK; L = BLOCK

STATE HIGHWAY ADMINISTRATION OF MARYLAND
HIGHWAY INFORMATION SERVICES DIVISION
DATA SUPPORT GROUP

STATE HIGHWAY LOCATION REFERENCE

COUNTY: FREDERICK
DISTRICT: 7
DATE: 12/31/02

ROUTE NUMBER: MD144FA CONTINUED
INVENTORY DIRECTION: WEST
ROUTE NAME: OLD NATIONAL PIKE

STATE SYSTEM	FUNCTIONAL CLASS	MEDIAN TYPE	ACCESS CONTROL	NHS	MILEPOINT	MILEPOINT DESCRIPTION	MARKED LANES	SURFACE WIDTH/TYPE*	AADT
STATE SECONDARY	R	RUR MAJ COLL	PARTIAL	NOT NHS	01.550 CO1504	RIDGEFIELD DR	3	48I	12,675
					01.700		2	24I	
		NONE (UNDIV)			01.950 CO372	BARTONSVILLE RD			
					02.030 CO414	LINGANORE RD			
					02.180				
					02.250	BEGIN BRIDGE			
					02.300	STRUC #10038 MONOCACY RIVER			
	URB MINOR ART				02.350				
					02.350	END BRIDGE			
		UNPROTECTED			02.510				
	URB OPA		NONE		02.670 CO1339	NO NAME			
					02.960				
					02.960 RP 70- 5	RAMP 5 FR MD 144FA TO IS 70 EB			
					02.960 RP 70- 6	RAMP 6 FR IS 70 EB TO MD 144FA			
					02.960 CO381	QUINN ORCHARD RD			
					03.010	SPEED LIMIT 40 MPH			
		NONE (UNDIV)			03.100				
					03.100 RP 70- 3	RAMP 3 FR RAMP 6 (FR IS 70) TO MD 144FA			
					03.310		2	22I	
					03.310	BEGIN BRIDGE			
NAME: E PATRICK ST					03.340 IS 70	BALTO NATIONAL PIKE			
					03.340	STRUC #10107			
					03.340	EXIT #56			
					03.410	SPEED LIMIT 30 MPH			
					03.450		4	48I	
					03.450 RP 70- 2	RAMP 2 FR IS 70 WB TO MD 144FA			
					03.470 MU 65	BAILES LA			
	U				03.660	IN CORP LMTS FREDERICK			
					03.660 MU996	MONOCACY BLVD			
					03.720 MU780	KING AVE			
					03.730		3	36I	
					03.790		2	48I	
					03.790 MU510	DAVIS AVE			
					03.850 MU770	KEY AVE			
					03.900		2	30I	
					03.900 MU1120	ORCHARD AVE			
					03.980		2	40I	

*A,B = UNIMPROVED; C = GRADED & DRAINED; D,E = SOIL, GRAVEL, STONE; F,G = LOW TYPE BITUMINOUS
H,I = HIGH TYPE BITUMINOUS; J = CONCRETE; K = BRICK; L = BLOCK

STATE HIGHWAY ADMINISTRATION OF MARYLAND
HIGHWAY INFORMATION SERVICES DIVISION
DATA SUPPORT GROUP

STATE HIGHWAY LOCATION REFERENCE

COUNTY: FREDERICK

DISTRICT: 7

DATE: 12/31/02

ROUTE NUMBER: MD144FA CONTINUED

INVENTORY DIRECTION: WEST

ROUTE NAME: E PATRICK ST

STATE SYSTEM	FUNCTIONAL CLASS	MEDIAN TYPE	ACCESS CONTROL	NHS	MILEPOINT	MILEPOINT DESCRIPTION	MARKED LANES	SURFACE WIDTH/TYPE*	AADT
STATE SECONDARY	U URB OPA	NONE (UNDIV)	NONE	NOT NHS	03.980 MU1000	MONROE AVE	2	40I	12,675
					04.050				12,275
					04.050 MU660	FRANKLIN ST			
					04.150 MU710	HAMILTON AVE			
					04.200 MU645	FALCON LA			
					04.230 MU1160	PENNSYLVANIA AVE			
					04.270 MU910	MARYLAND AVE			
					04.480		2	36I	
					04.480	STRUC #10037 CARROLL CREEK			
					04.610 MU1591	WISNER ST			
					04.670 MU1542	WATER ST #2			
					04.710 MU570	EAST ST			
					04.710 MD475	EAST ST			
					04.840 MU260	CARROLL ST			
					04.910 MU920	MAXWELL AVE			
					04.940 MU8380	ALLEY #38			
					05.010				8,175
NAME: W PATRICK ST					05.010 MD355	N MARKET ST			
					05.080 MU470	N&S COURT ST			
					05.200		2	26I	
					05.230	STRUC #10036 CARROLL CREEK			
					05.250		2	36I	
					05.250 MU120	N&S BENTZ ST			
					05.420 MU520	DEGRANGE ST			
					05.420 MU390	COLLEGE AVE			
					05.570 MU1625	W PATRICK ST (AHEAD)			
					05.570 MU760	N&S JEFFERSON ST			

ROUTE NUMBER: MD144FB

INVENTORY DIRECTION: EAST

ROUTE NAME: MAIN ST

STATE SYSTEM	FUNCTIONAL CLASS	MEDIAN TYPE	ACCESS CONTROL	NHS	MILEPOINT	MILEPOINT DESCRIPTION	MARKED LANES	SURFACE WIDTH/TYPE*	AADT
STATE SECONDARY	U RUR MINOR COLL	NONE (UNDIV)	NONE	NOT NHS	00.000		2	22I	8,275
					00.000 CO1317	OLD NATIONAL PIKE (BACK)			
					00.000	IN CORP LMTS NEW MARKET			
					00.000	TRAFFIC SIGNAL			

*A,B = UNIMPROVED; C = GRADED & DRAINED; D,E = SOIL, GRAVEL, STONE; F,G = LOW TYPE BITUMINOUS
H,I = HIGH TYPE BITUMINOUS; J = CONCRETE; K = BRICK; L = BLOCK

STATE HIGHWAY ADMINISTRATION OF MARYLAND
HIGHWAY INFORMATION SERVICES DIVISION
DATA SUPPORT GROUP

STATE HIGHWAY LOCATION REFERENCE

COUNTY: FREDERICK
DISTRICT: 7
DATE: 12/31/02

ROUTE NUMBER: MD144FB CONTINUED

INVENTORY DIRECTION: EAST

ROUTE NAME: MAIN ST

STATE SYSTEM	FUNCTIONAL CLASS	MEDIAN TYPE	ACCESS CONTROL	NHS	MILEPOINT	MILEPOINT DESCRIPTION	MARKED LANES	SURFACE WIDTH/TYPE*	AADT
STATE SECONDARY	U RUR MINOR COLL	NONE (UNDIV)	NONE	NOT NHS	00.030 MU125	ROYAL OAK DR	2	22I	8,275
					00.030	NEW MARKET/IJAMSVILLE			
					00.150	SPEED LIMIT 30 MPH			
					00.470 MU 5	EMORY LA			
					00.530 MU8060	3RD ALLEY			
					00.530 MU8050	2ND ALLEY			
					00.580 MU8070	FOURTH ALLEY			
					00.580 MU8040	1ST ALLEY			
					00.620 MU8090	SIXTH ALLEY			
					00.620 MU8080	5TH ALLEY			
					00.680 MU8100	SEVENTH ALLEY			
					00.680 MU8030	STRAWBERRY ALLEY			
					00.750 MD874D	PROSPECT ST			
					00.750 MU8120	EIGHTH ALLEY			
					00.820 MU 10	N&S FEDERAL ST			
					00.910	SPEED LIMIT 40 MPH			
					01.090 MU8110	BYE ALLEY			
NAME: OLD NATIONAL PIKE	R				01.110	OUT CORP LMTS NEW MARKET			
		CURBED			01.310		2	26I	
					01.340	DRAINAGE 84"CMP			
					01.390	SPUR FR MD 75			
					01.390	SPUR TO MD 75			
					01.410 MD 75	GREEN VALLEY RD			
					01.410 CO1317	OLD NATIONAL PIKE (AHEAD)			
					01.410	TRAFFIC SIGNAL			

ROUTE NUMBER: MD180

INVENTORY DIRECTION: EAST

ROUTE NAME: JEFFERSON PIKE

STATE SYSTEM	FUNCTIONAL CLASS	MEDIAN TYPE	ACCESS CONTROL	NHS	MILEPOINT	MILEPOINT DESCRIPTION	MARKED LANES	SURFACE WIDTH/TYPE*	AADT
STATE SECONDARY	R RUR MAJ COLL	UNPROTECTED	NONE	NHS	00.000		2	34I	1,425
					00.000 US340	JEFFERSON PIKE/JEFFERSON NAT PIKE			
					00.120 US340	JEFFERSON NATIONAL PIKE			
					00.120	STRUC #10051			
					00.150	SPEED LIMIT 30 MPH			

*A,B = UNIMPROVED; C = GRADED & DRAINED; D,E = SOIL, GRAVEL, STONE; F,G = LOW TYPE BITUMINOUS
H,I = HIGH TYPE BITUMINOUS; J = CONCRETE; K = BRICK; L = BLOCK

STATE HIGHWAY ADMINISTRATION OF MARYLAND
HIGHWAY INFORMATION SERVICES DIVISION
DATA SUPPORT GROUP

STATE HIGHWAY LOCATION REFERENCE

COUNTY: FREDERICK
DISTRICT: 7
DATE: 12/31/02

ROUTE NUMBER: MD180 CONTINUED
INVENTORY DIRECTION: EAST
ROUTE NAME: JEFFERSON PIKE

STATE SYSTEM	FUNCTIONAL CLASS	MEDIAN TYPE	ACCESS CONTROL	NHS	MILEPOINT	MILEPOINT DESCRIPTION	MARKED LANES	SURFACE WIDTH/TYPE*	AADT
STATE SECONDARY	R	RUR MAJ COLL	NONE	NHS	00.160		2	22I	1,425
					00.160	MD 180 (WB/L)			
					00.270	CO1637 MOUNTAIN RD SOUTH			
		RUR LOCAL		NOT NHS	00.420				
					00.420	MD478 KNOXVILLE RD			
					00.430	CO1675 CEMETERY CIR			
					00.460	STRUC #10178 BR OF POTOMAC RIVER			
					00.690	SPEED LIMIT 40 MPH			
					00.790		3	33I	
					00.920		2	22I	
					01.100	SPEED LIMIT 50 MPH			
					02.020	MD871F NO NAME			
		CURBED			02.090		2	28I	
		NONE (UNDIV)			02.110		2	22I	
					02.110	BEGIN ROUNDABOUT			
		ROUNDABOUT			02.120		2	40I	
					02.120	MD 17 BURKITTSVILLE RD			
					02.120	ROUNDABOUT			
					02.130		2	28I	
					02.130	END ROUNDABOUT			
		UNPROTECTED			02.150				
		NONE (UNDIV)			02.170		2	22I	
					02.500	STRUC #10081 LITTLE CATOCTIN CREEK			
					03.250	CO586 WESTON DR			
					03.260	SPEED LIMIT 40 MPH			
					03.490	CO270 CATHOLIC CHURCH RD			
					03.640	CO644 SHADY LA			
					03.680	CO643 FIRST ST			
		RUR MINOR COLL			03.810				3,425
					03.810	MD 79 PETERSVILLE RD			
					03.810	CO642 SECOND ST			
					03.880	SPEED LIMIT 50 MPH			
					04.490	CO272 ST MARKS RD			
					04.620	CO279 OLIVE SCHOOL RD			
					05.270		2	24I	
					05.290	SPEED LIMIT 40 MPH			
					05.350	RP340- 6 RAMP 6 FR US 340 EB TO MD 180 SB			

*A,B = UNIMPROVED; C = GRADED & DRAINED; D,E = SOIL, GRAVEL, STONE; F,G = LOW TYPE BITUMINOUS
H,I = HIGH TYPE BITUMINOUS; J = CONCRETE; K = BRICK; L = BLOCK

STATE HIGHWAY ADMINISTRATION OF MARYLAND
HIGHWAY INFORMATION SERVICES DIVISION
DATA SUPPORT GROUP

STATE HIGHWAY LOCATION REFERENCE

COUNTY: FREDERICK
DISTRICT: 7
DATE: 12/31/02

ROUTE NUMBER: MD180 CONTINUED

INVENTORY DIRECTION: EAST

ROUTE NAME: JEFFERSON PIKE

STATE SYSTEM	FUNCTIONAL CLASS	MEDIAN TYPE	ACCESS CONTROL	NHS	MILEPOINT	MILEPOINT DESCRIPTION	MARKED LANES	SURFACE WIDTH/TYPE*	AADT
STATE SECONDARY	R	RUR MINOR COLL	NONE	NOT NHS	05.390 RP340- 4	RAMP 4 FR MD 180 NB TO US 340 EB	2	24I	3,425
					05.410 RP340- 3	RAMP 3 FR RAMP 6 (FR US 340) TO MD 180			
					05.420 RP340- 5	RAMP 5 FR MD 180 TO RAMP 4 (TO US 340)			
					05.440	BEGIN BRIDGE			
					05.470 US340	JEFFERSON NATIONAL PIKE			
					05.470	STRUC #10118			
					05.470	EXIT #4			
					05.500	END BRIDGE			
					05.510 RP340- 1	RAMP 1 FR MD 180 TO RAMP 8 (TO US 340)			
					05.520 RP340- 7	RAMP 7 FR RAMP 2 (FR US 340) TO MD 180			
					05.540 RP340- 8	RAMP 8 FR MD 180 SB TO US 340 WB			
					05.550 RP340- 2	RAMP 2 FR US 340 WB TO MD 180 NB			
					05.600 MD872	NO NAME			
					05.730		2	22I	
					05.900		3	33I	
					06.000		2	22I	
					06.130	BEGIN BRIDGE			
					06.150	STRUC #10082 CATOCTIN CREEK			
					06.180	END BRIDGE			
					06.470 CO285	GENE HEMP RD			
					06.960	SPUR FR US 340			
		RUR MAJ COLL			06.970		2	24I	
					06.970	SPUR TO US 340			
					07.030	SPUR TO US 340			
					07.050		2	22I	
					07.250 CO1460	COPPERFIELD DR			
					07.540 CO284	HORINE RD			
					07.670				5,425
					07.670 MD383	BROAD RUN JEFFERSON RD			
					07.920	SPEED LIMIT 30 MPH			
					08.020 CO1218	SOUTHVIEW CT			
		RUR MINOR COLL			08.150				
					08.150 CO209	OLD MIDDLETOWN RD			
					08.460 CO281	LANDER RD			
					08.460 CO208	HOLTER RD			
					08.790	SPEED LIMIT 40 MPH			
					09.060 CO1621	OLD HOLTER RD			

*A,B = UNIMPROVED; C = GRADED & DRAINED; D,E = SOIL, GRAVEL, STONE; F,G = LOW TYPE BITUMINOUS
H,I = HIGH TYPE BITUMINOUS; J = CONCRETE; K = BRICK; L = BLOCK

STATE HIGHWAY ADMINISTRATION OF MARYLAND
HIGHWAY INFORMATION SERVICES DIVISION
DATA SUPPORT GROUP

STATE HIGHWAY LOCATION REFERENCE

COUNTY: FREDERICK
DISTRICT: 7
DATE: 12/31/02

ROUTE NUMBER: MD180 CONTINUED

INVENTORY DIRECTION: EAST

ROUTE NAME: JEFFERSON PIKE

STATE SYSTEM	FUNCTIONAL CLASS	MEDIAN TYPE	ACCESS CONTROL	NHS	MILEPOINT	MILEPOINT DESCRIPTION	MARKED LANES	SURFACE WIDTH/TYPE*	AADT
STATE SECONDARY	R RUR MINOR COLL	NONE (UNDIV)	NONE	NOT NHS	09.090	SPEED LIMIT 50 MPH	2	22I	5,425
					10.290 OP199	NO NAME			
					10.380 OP198	NO NAME			
					10.460 CO322	ELMER RD			
					11.010 CO211	TEEN BARNES RD			
					11.310 CO984	WYE CREEK DR			
					11.490 CO598	RENN RD			
					11.630 CO1312	KINGS CT			
					11.630 CO1976	YUKON CT			
					11.720	SPEED LIMIT 45 MPH			
					11.750		2	24I	4,825
					11.750 CO229	MT ZION RD			
					12.080 CO601	FEAGAVILLE LA			
					12.260	STRUC #10083 BALLENGER CREEK			
					12.840 CO1449	STONEY CREEK DR			
					13.150	ENTERPRISE CT			
					13.260 OP200	GREENFIELD DR			
					13.950 OP710	FAIR OAKS DR			
					13.980	BEGIN BRIDGE			
	URB COLL				14.000				
					14.000 IS 70	EISENHOWER MEMORIAL HWY			
					14.000	STRUC #10144			
					14.030	END BRIDGE			
					14.157 OP910	SWALLOWTAIL DR			
					14.185	SEVENTH-DAY ADVENTIST CHURCH AND SCHOOL			
					14.185	FIRST MISSIONARY BAPTIST CHURCH			
					14.310		3	36I	
					14.310 CO227	BUTTERFLY LA			
					14.310	TRAFFIC SIGNAL			
					14.360 MD180B	HIMES AVE			
					14.360 RP 15- 8	RAMP 8 FR RAMP 5 (FR US 15) TO MD 180 WB			
					14.380	SPUR TO MD 180B			
					14.380 RP 15- 5	RAMP 5 FR RAMP 9 (FR US 15) TO MD 180 EB			
					14.460		2	24I	
					14.460	BEGIN BRIDGE			
					14.490				25,975
					14.490 US 15	JEFFERSON NATIONAL PIKE			

*A,B = UNIMPROVED; C = GRADED & DRAINED; D,E = SOIL, GRAVEL, STONE; F,G = LOW TYPE BITUMINOUS
H,I = HIGH TYPE BITUMINOUS; J = CONCRETE; K = BRICK; L = BLOCK

STATE HIGHWAY LOCATION REFERENCE

COUNTY: FREDERICK
DISTRICT: 7
DATE: 12/31/02

ROUTE NUMBER: MD180 CONTINUED
INVENTORY DIRECTION: EAST
ROUTE NAME: JEFFERSON PIKE

STATE SYSTEM	FUNCTIONAL CLASS	MEDIAN TYPE	ACCESS CONTROL	NHS	MILEPOINT	MILEPOINT DESCRIPTION	MARKED LANES	SURFACE WIDTH/TYPE*	AADT
STATE SECONDARY	R URB COLL	NONE (UNDIV)	NONE	NOT NHS	14.490	STRUC #10149	2	24I	25,975
					14.490 RP 15- 9	RAMP 9 FR US 15 SB TO US 15 SB			
					14.510	END BRIDGE			
					14.550 RP 15- 1	RAMP 1 FR US 15 NB TO MD 180 WB			
					14.570 RP 15- 4	RAMP 4 FR RAMP 1 (FR US 15) TO MD 180 EB			
					14.620 RP 15- 3	RAMP 3 FR MD 180 EB TO US 15 NB			
		PAINTED			14.630		3	36I	
					14.630 RP 15- 2	RAMP 2 FR MD 180 WB TO RAMP 3 (TO US 15)			
					14.630 MU1398	SOLAREX CT			
					14.630	TRAFFIC SIGNAL			
		NONE (UNDIV)			14.710		2	20I	
NAME: BALLENGER CREEK PIKE					14.720 RP 70- 7	RAMP 7 FR IS 70 WB TO US 15 SB			
					14.720	STRUC #10140			
					14.740		2	24I	
					14.760 IS 70	EISENHOWER MEMORIAL HWY			
					14.760	STRUC #10128			
					14.810 RP 70- 4	RAMP 4 FR US 15 NB TO IS 70 EB			
					14.810	STRUC #10190			
					14.900 RP 70- 5	RAMP 5 FR MD 180 SB TO RAMP 4 (TO IS 70)			
					14.950 OP841	BALLENGER CENTER DR			
					14.950 RP 70- 1	RAMP 1 FR MD 180 NB TO RAMP 5 (TO IS 70)			
					14.950	TRAFFIC SIGNAL			
					14.950 CO294	BALLENGER CREEK PIKE (AHEAD)			

ROUTE NUMBER: MD180B
INVENTORY DIRECTION: SOUTH
ROUTE NAME: HIMES AVE

STATE SYSTEM	FUNCTIONAL CLASS	MEDIAN TYPE	ACCESS CONTROL	NHS	MILEPOINT	MILEPOINT DESCRIPTION	MARKED LANES	SURFACE WIDTH/TYPE*	AADT
STATE SECONDARY	R URB LOCAL	NONE (UNDIV)	NONE	NOT NHS	00.800		4	44I	99
					00.800 MU729	HIMES AVE (BACK)			
					00.810	SPUR TO RAMP 7 (TO US 15 SB)			
					00.830 RP 15- 7	RAMP 7 FR MD 180B TO RAMP 9 (TO US 15)			
					00.960		3	36I	
					00.960	SPUR FR MD 180			
					00.980 RP 15- 8	RAMP 8 FR RAMP 5 (FR US 15) TO MD 180 WB			

*A,B = UNIMPROVED; C = GRADED & DRAINED; D,E = SOIL, GRAVEL, STONE; F,G = LOW TYPE BITUMINOUS
H,I = HIGH TYPE BITUMINOUS; J = CONCRETE; K = BRICK; L = BLOCK

STATE HIGHWAY ADMINISTRATION OF MARYLAND
HIGHWAY INFORMATION SERVICES DIVISION
DATA SUPPORT GROUP

STATE HIGHWAY LOCATION REFERENCE

COUNTY: FREDERICK
DISTRICT: 7
DATE: 12/31/02

ROUTE NUMBER: MD180B CONTINUED
INVENTORY DIRECTION: SOUTH
ROUTE NAME: HIMES AVE

STATE SYSTEM	FUNCTIONAL CLASS	MEDIAN TYPE	ACCESS CONTROL	NHS	MILEPOINT	MILEPOINT DESCRIPTION	MARKED LANES	SURFACE WIDTH/TYPE*	AADT
STATE SECONDARY	R URB LOCAL	NONE (UNDIV)	NONE	NOT NHS	00.980 MD180	JEFFERSON PIKE	3	36I	99

ROUTE NUMBER: MD194
INVENTORY DIRECTION: NORTH
ROUTE NAME: WOODSBORO PIKE

STATE SYSTEM	FUNCTIONAL CLASS	MEDIAN TYPE	ACCESS CONTROL	NHS	MILEPOINT	MILEPOINT DESCRIPTION	MARKED LANES	SURFACE WIDTH/TYPE*	AADT
STATE SECONDARY	R URB OPA	POSITIVE BARRIER	NONE	NOT NHS	00.000		4	48I	23,150
		UNPROTECTED			00.000 MD 26	LIBERTY RD			
		NONE (UNDIV)			00.020	SPUR FR MD 26			
					00.060	SPUR TO MD 26			
		UNPROTECTED			00.200				
		NONE (UNDIV)			00.250		2	24I	
					00.330	SPEED LIMIT 50 MPH			
					00.710 CO458	STAUFFER RD			
					00.710 OP796	STAUFFER CT			
					00.790 CO482	FOUNTAIN ROCK RD			
					01.050 CO993	ADVENTURE AVE			
		UNPROTECTED			01.180				
					01.330 CO531	ANTIETAM DR			
					01.540 MU 32	FREDERICK ST			
	U	NONE (UNDIV)	PARTIAL		01.640				
		UNPROTECTED			01.660	IN CORP LMTS WALKERSVILLE			
					01.780				
					01.920 MU122	NICODEMUS RD			
					02.260 MU 25	CRUM RD			
					02.260 MU 19	WEST CRUM RD			
					02.560 MU 32	FREDERICK ST			
					02.620	SPUR TO FREDERICK ST			
			NONE		02.720		3	36I	
					02.720 MU140	SANDSTONE DR			
					02.830 MU 58	GLADE BLVD			
		NONE (UNDIV)			02.920		3	34I	
					02.980 MU 12	CHALLEDON DR			
	R				03.020		2	24I	
					03.020	OUT CORP LMTS WALKERSVILLE			
					03.200 CO1117	DAYSVILLE AVE			

*A,B = UNIMPROVED; C = GRADED & DRAINED; D,E = SOIL, GRAVEL, STONE; F,G = LOW TYPE BITUMINOUS
H,I = HIGH TYPE BITUMINOUS; J = CONCRETE; K = BRICK; L = BLOCK

STATE HIGHWAY ADMINISTRATION OF MARYLAND
HIGHWAY INFORMATION SERVICES DIVISION
DATA SUPPORT GROUP

STATE HIGHWAY LOCATION REFERENCE

COUNTY: FREDERICK

DISTRICT: 7

DATE: 12/31/02

ROUTE NUMBER: MD194 CONTINUED

INVENTORY DIRECTION: NORTH

ROUTE NAME: WOODSBORO PIKE

STATE SYSTEM	FUNCTIONAL CLASS	MEDIAN TYPE	ACCESS CONTROL	NHS	MILEPOINT	MILEPOINT DESCRIPTION	MARKED LANES	SURFACE WIDTH/TYPE*	AADT
STATE SECONDARY	R	URB OPA	NONE	NOT NHS	03.200 MU 31	DEER RUN DR	2	24I	23,150
		RUR MINOR ART			03.420				
					03.420 CO461	DEVILBISS BRIDGE RD			
					03.420 CO430	DAYSVILLE RD			
					03.420	TRAFFIC SIGNAL			
					03.440	SPEED LIMIT 55 MPH			
					05.070 CO476	GLADE RD			
					05.450	SPEED LIMIT 50 MPH			
		UNPROTECTED			05.460				
					05.620	SPUR FR MD 194A			
					05.650 MD194A	MAIN ST			
					05.660	SPUR TO MD 194A			
		NONE (UNDIV)			05.770				
	U				06.240	IN CORP LMTS WOODSBORO			
	R				06.440	OUT CORP LMTS WOODSBORO			
					06.450	SPUR TO MD 550			
					06.450	SPUR FR LIBERTY RD			
					06.460 MD550	WOODSBORO RD			
					06.460 MU 42	LIBERTY RD			
					06.470	SPUR TO LIBERTY RD			
					06.470	SPUR FR MD 550			
	U				06.500	IN CORP LMTS WOODSBORO			
	R				06.770	OUT CORP LMTS WOODSBORO			
		UNPROTECTED			06.790				
					06.830	SPUR TO COPPERMINE RD			
					06.830	SPUR FR COPPERMINE RD			
					06.840 MU 7	COPPERMINE RD			
					06.840 CO466	COPPERMINE RD			
					06.850	SPUR TO COPPERMINE RD			
					06.850	SPUR FR COPPERMINE RD			
					06.990	SPUR FR MD 550			
					07.010				7,950
					07.010 MD550	WOODSBORO CREAGERSTOWN RD			
					07.120	SPEED LIMIT 55 MPH			
		NONE (UNDIV)			07.140				
					07.340	SPUR FR LEGORE BRIDGE RD			
					07.430 CO526	LEGORE BRIDGE RD			

*A,B = UNIMPROVED; C = GRADED & DRAINED; D,E = SOIL, GRAVEL, STONE; F,G = LOW TYPE BITUMINOUS
H,I = HIGH TYPE BITUMINOUS; J = CONCRETE; K = BRICK; L = BLOCK

STATE HIGHWAY ADMINISTRATION OF MARYLAND
HIGHWAY INFORMATION SERVICES DIVISION
DATA SUPPORT GROUP

STATE HIGHWAY LOCATION REFERENCE

COUNTY: FREDERICK

DISTRICT: 7

DATE: 12/31/02

ROUTE NUMBER: MD194 CONTINUED

INVENTORY DIRECTION: NORTH

ROUTE NAME: WOODSBORO PIKE

STATE SYSTEM	FUNCTIONAL CLASS	MEDIAN TYPE	ACCESS CONTROL	NHS	MILEPOINT	MILEPOINT DESCRIPTION	MARKED LANES	SURFACE WIDTH/TYPE*	AADT
STATE SECONDARY	R RUR MINOR ART	NONE (UNDIV)	NONE	NOT NHS	07.830 CO484	GRUBER RD	2	24I	7,950
					08.200 OP 26	NO NAME			
					08.240 CO496	OAK HILL RD			
					08.720 CO474	CASH SMITH RD			
					08.770	SPEED LIMIT 35 MPH			
					09.050 CO521	RENNER RD			
					09.290 CO519	LEGORE RD			
					09.460 CO527	DETOUR RD			
					09.560 CO859	CREGGER RD			
					09.600	SPEED LIMIT 55 MPH			
					10.530	SPEED LIMIT 40 MPH			
					10.790 CO515	WARNER RD			
					11.090 CO511	GOOD INTENT RD			
					11.110	SPEED LIMIT 55 MPH			
					11.350 CO528	HAUGHS CHURCH RD			
					11.830				4,350
					11.830 CO529	NICHOLSON RD			
					12.340 CO510	KEYMAR RD			
					12.410	STRUC #10072 LITTLE PIPE CREEK			
					12.410	CARROLL CO/L			

ROUTE NUMBER: MD194A

INVENTORY DIRECTION: NORTH

ROUTE NAME: MAIN ST

STATE SYSTEM	FUNCTIONAL CLASS	MEDIAN TYPE	ACCESS CONTROL	NHS	MILEPOINT	MILEPOINT DESCRIPTION	MARKED LANES	SURFACE WIDTH/TYPE*	AADT
STATE SECONDARY	R RUR MAJ COLL	NONE (UNDIV)	NONE	NOT NHS	00.000		2	24I	2,450
					00.000 MD194	WOODSBORO PIKE			
					00.010	SPUR FR MD 194			
					00.020	SPUR FR MD 194			
					00.050 MD194B	NO NAME			
					00.100	SPEED LIMIT 25 MPH			
					00.400	IN CORP LMTS WOODSBORO			
					00.400 MU 37	MAIN ST (AHEAD)			
					01.150				2,750
					01.150 MU 37	MAIN ST (BACK)			
					01.150	OUT CORP LMTS WOODSBORO			

*A,B = UNIMPROVED; C = GRADED & DRAINED; D,E = SOIL, GRAVEL, STONE; F,G = LOW TYPE BITUMINOUS
H,I = HIGH TYPE BITUMINOUS; J = CONCRETE; K = BRICK; L = BLOCK

STATE HIGHWAY ADMINISTRATION OF MARYLAND
HIGHWAY INFORMATION SERVICES DIVISION
DATA SUPPORT GROUP

STATE HIGHWAY LOCATION REFERENCE

COUNTY: FREDERICK
DISTRICT: 7
DATE: 12/31/02

ROUTE NUMBER: MD194A CONTINUED

INVENTORY DIRECTION: NORTH

ROUTE NAME: MAIN ST

STATE SYSTEM	FUNCTIONAL CLASS	MEDIAN TYPE	ACCESS CONTROL	NHS	MILEPOINT	MILEPOINT DESCRIPTION	MARKED LANES	SURFACE WIDTH/TYPE*	AADT
STATE SECONDARY	R RUR MAJ COLL	NONE (UNDIV)	NONE	NOT NHS	01.280 MD550	WOODSBORO CREAGERSTOWN RD	2	24I	2,750

ROUTE NUMBER: MD194B

INVENTORY DIRECTION: SOUTH

ROUTE NAME: NO NAME

STATE SYSTEM	FUNCTIONAL CLASS	MEDIAN TYPE	ACCESS CONTROL	NHS	MILEPOINT	MILEPOINT DESCRIPTION	MARKED LANES	SURFACE WIDTH/TYPE*	AADT
STATE SECONDARY	R RUR LOCAL	NONE (UNDIV)	NONE	NOT NHS	00.000		1	12I	99
					00.000 MD194A	MAIN ST			
					00.030		2	24I	
					00.090	ROAD END			

ROUTE NUMBER: IS270

INVENTORY DIRECTION: NORTH

ROUTE NAME: EISENHOWER MEMORIAL HWY

STATE SYSTEM	FUNCTIONAL CLASS	MEDIAN TYPE	ACCESS CONTROL	NHS	MILEPOINT	MILEPOINT DESCRIPTION	MARKED LANES	SURFACE WIDTH/TYPE*	AADT
STATE PRIMARY	R RUR INTERSTATE	UNPROTECTED	FULL	NHS	00.000		4	48I	80,675
					00.000	MONTGOMERY CO/L			
					00.280	INTERSTATE MILE MARKER 23.0			
					00.300	SPEED LIMIT 65 MPH			
					01.180 CO353	DOCTOR PERRY RD			
					01.180	STRUC #10080			
					01.300	INTERSTATE MILE MARKER 24.0			
					02.050	STRUC #10174 BENNETT CREEK			
					02.260	STRUC #10079 BENNETT CREEK			
					02.300	INTERSTATE MILE MARKER 25.0			
					03.300	INTERSTATE MILE MARKER 26.0			
					03.390 RP270- 6	RAMP 6 FR MD 80 EB TO IS 270 SB			
					03.470 RP270- 5	RAMP 5 FR IS 270 SB TO MD 80 EB			
					03.520				71,675
					03.520 MD 80	FINGERBOARD RD			
					03.520	STRUC #10078			
					03.520	EXIT #26			
					03.560 RP270- 1	RAMP 1 FR IS 270 NB TO MD 80 WB			
					03.650 RP270- 2	RAMP 2 FR MD 80 WB TO IS 70 NB			
					04.310	INTERSTATE MILE MARKER 27.0			

*A,B = UNIMPROVED; C = GRADED & DRAINED; D,E = SOIL, GRAVEL, STONE; F,G = LOW TYPE BITUMINOUS
H,I = HIGH TYPE BITUMINOUS; J = CONCRETE; K = BRICK; L = BLOCK

STATE HIGHWAY ADMINISTRATION OF MARYLAND
HIGHWAY INFORMATION SERVICES DIVISION
DATA SUPPORT GROUP

STATE HIGHWAY LOCATION REFERENCE

COUNTY: FREDERICK

DISTRICT: 7

DATE: 12/31/02

ROUTE NUMBER: IS270 CONTINUED

INVENTORY DIRECTION: NORTH

ROUTE NAME: EISENHOWER MEMORIAL HWY

STATE SYSTEM	FUNCTIONAL CLASS	MEDIAN TYPE	ACCESS CONTROL	NHS	MILEPOINT	MILEPOINT DESCRIPTION	MARKED LANES	SURFACE WIDTH/TYPE*	AADT
STATE PRIMARY	R	RUR INTERSTATE	FULL	NHS	04.960 CO332	PARK MILLS RD	4	48I	71,675
					04.960	STRUC #10077			
					05.320	INTERSTATE MILE MARKER 28.0			
					06.320	INTERSTATE MILE MARKER 29.0			
					06.480 CO359	BAKER VALLEY RD			
					06.480	STRUC #10076			
		POSITIVE BARRIER			07.080				
					07.290	BEGIN BRIDGE			
					07.330	STRUC #10075 MONOCACY RIVER			
					07.330	INTERSTATE MILE MARKER 30.0			
		URB INTERSTATE			07.390				
					07.390	END BRIDGE			
					07.650	R/R #CSX 140 446 S			
					07.650	STRUC #10074			
		UNPROTECTED			07.870				
					08.140	SPEED LIMIT 55 MPH			
					08.340	INTERSTATE MILE MARKER 31.0			
					08.410 RP270- 6	RAMP 6 FR MD 85 EB TO IS 270 SB			
					08.460 RP270- 4	RAMP 4 FR IS 270 NB TO MD 85 EB			
					08.510 RP270- 5	RAMP 5 FR IS 270 SB TO MD 85 EB			
					08.650				82,425
					08.650 MD 85	BUCKEYSTOWN PIKE			
					08.650	STRUC #10073			
					08.650	EXIT #31			
					08.760 RP270- 1	RAMP 1 FR IS 270 NB TO MD 85 WB			
					08.830 RP270- 8	RAMP 8 FR IS 270 SB TO MD 85 WB			
					08.870 RP270- 2	RAMP 2 FR MD 85 WB TO IS 270 NB			
					09.310	INTERSTATE MILE MARKER 32.0			
					09.410 RP 70- 1	RAMP 1 FR IS 270 NB TO IS 70 WB			
					09.580		5	60I	
					09.680 CO324	NEW DESIGN RD			
					09.680	STRUC #10110			
					09.690	IN CORP LMTS FREDERICK			
					09.760		4	48I	
					09.760 RP 70- 6	RAMP 6 FR IS 70 EB TO IS 270 SB			
					10.000	IS 70 (EB/L)			
					10.000	STRUC #10103			

*A,B = UNIMPROVED; C = GRADED & DRAINED; D,E = SOIL, GRAVEL, STONE; F,G = LOW TYPE BITUMINOUS
H,I = HIGH TYPE BITUMINOUS; J = CONCRETE; K = BRICK; L = BLOCK

STATE HIGHWAY LOCATION REFERENCE

COUNTY: FREDERICK
DISTRICT: 7
DATE: 12/31/02

ROUTE NUMBER: IS270 CONTINUED
INVENTORY DIRECTION: NORTH
ROUTE NAME: EISENHOWER MEMORIAL HWY

STATE SYSTEM	FUNCTIONAL CLASS	MEDIAN TYPE	ACCESS CONTROL	NHS	MILEPOINT	MILEPOINT DESCRIPTION	MARKED LANES	SURFACE WIDTH/TYPE*	AADT
STATE PRIMARY	U URB INTERSTATE	UNPROTECTED	FULL	NHS	10.000	EXIT #32	4	48I	82,425
					10.090 IS 70	EISENHOWER MEMORIAL HWY			
					10.090	STRUC #10137			
					10.090 US 40	FREDERICK FREEWAY (AHEAD)			

ROUTE NUMBER: US340
INVENTORY DIRECTION: EAST
ROUTE NAME: JEFFERSON PIKE

STATE SYSTEM	FUNCTIONAL CLASS	MEDIAN TYPE	ACCESS CONTROL	NHS	MILEPOINT	MILEPOINT DESCRIPTION	MARKED LANES	SURFACE WIDTH/TYPE*	AADT
STATE PRIMARY	R RUR OPA	POSITIVE BARRIER	FULL	NHS	00.000		4	48I	21,836
					00.000	WASHINGTON CO/L			
					00.260				20,650
					00.260 MD180	JEFFERSON PIKE			
					00.310	BEGIN BRIDGE			
					00.330 MD180	JEFFERSON PIKE (WB/L)			
					00.330	STRUC #10051			
					00.360	END BRIDGE			
					00.510	BEGIN BRIDGE			
					00.530 CO1637	MOUNTAIN RD SOUTH			
					00.530	STRUC #10113			
					00.540	END BRIDGE			
					01.770	MILE MARKER 4.0			
					02.000 RP340- 6	RAMP 6 FR US 340 EB TO MD 17 SB			
					02.000 RP340- 8	RAMP 8 FR MD 17 SB TO US 340 WB			
		UNPROTECTED			02.120				24,450
					02.120 MD 17	BURKITTSVILLE RD			
					02.120	STRUC #10114			
					02.120	EXIT #2			
					02.250 RP340- 4	RAMP 4 FR MD 17 NB TO US 340 EB			
					02.310 RP340- 2	RAMP 2 FR US 340 WB TO MD 17 NB			
					02.480	STRUC #10115 LITTLE CATOCTIN CREEK			
					02.610	SPEED LIMIT 65 MPH			
					02.750	MILE MARKER 5.0			
					03.690 CO270	CATHOLIC CHURCH RD			
					03.690	STRUC #10116			

*A,B = UNIMPROVED; C = GRADED & DRAINED; D,E = SOIL, GRAVEL, STONE; F,G = LOW TYPE BITUMINOUS
H,I = HIGH TYPE BITUMINOUS; J = CONCRETE; K = BRICK; L = BLOCK

STATE HIGHWAY ADMINISTRATION OF MARYLAND
HIGHWAY INFORMATION SERVICES DIVISION
DATA SUPPORT GROUP

STATE HIGHWAY LOCATION REFERENCE

COUNTY: FREDERICK
DISTRICT: 7
DATE: 12/31/02

ROUTE NUMBER: US340 CONTINUED

INVENTORY DIRECTION: EAST

ROUTE NAME: JEFFERSON NATIONAL PIKE

STATE SYSTEM	FUNCTIONAL CLASS	MEDIAN TYPE	ACCESS CONTROL	NHS	MILEPOINT	MILEPOINT DESCRIPTION	MARKED LANES	SURFACE WIDTH/TYPE*	AADT
STATE PRIMARY	R RUR OPA	UNPROTECTED	FULL	NHS	03.740	MILE MARKER 6.0	4	48I	24,450
					04.530 CO272	ST MARKS RD			
					04.530	STRUC #10117			
					04.750	MILE MARKER 7.0			
					05.270 RP340- 6	RAMP 6 FR US 340 EB TO MD 180 SB			
					05.390 RP340- 8	RAMP 8 FR MD 180 SB TO US 340 WB			
					05.500				27,250
					05.500 MD180	JEFFERSON PIKE			
					05.500	STRUC #10118			
					05.500	EXIT #4			
					05.690 RP340- 4	RAMP 4 FR MD 180 NB TO US 340 EB			
					05.740	MILE MARKER 8.0			
					05.770 RP340- 2	RAMP 2 FR US 340 WB TO MD 180 NB			
					06.100	BEGIN BRIDGE			
					06.130	STRUC #10112 CATOCTIN CREEK			
					06.180	END BRIDGE			
					06.400 CO285	GENE HEMP RD			
					06.740	SPUR FR MD 180			
					06.740	MILE MARKER 9.0			
					07.360 CO284	HORINE RD			
					07.360	STRUC #10119			
					07.740	MILE MARKER 10.0			
					08.130 RP340- 8	RAMP 8 FR LANDER RD TO US 340 WB			
					08.160 RP340- 6	RAMP 6 FR US 340 EB TO LANDER RD			
					08.300				31,150
					08.300 CO281	LANDER RD			
					08.300	STRUC #10120			
					08.300	EXIT #8			
					08.450 RP340- 2	RAMP 2 FR US 340 WB TO LANDER RD			
					08.450 RP340- 4	RAMP 4 FR LANDER RD TO US 340 NB			
					08.740	MILE MARKER 11.0			
		POSITIVE BARRIER			09.330				
					09.820	BEGIN BRIDGE			
					09.830 US 15	CATOCTIN MOUNTAIN HWY			
					09.830	STRUC #10121			
					09.840	END BRIDGE			
					10.030 US 15	JEFFERSON NATIONAL PIKE (AHEAD)			

*A,B = UNIMPROVED; C = GRADED & DRAINED; D,E = SOIL, GRAVEL, STONE; F,G = LOW TYPE BITUMINOUS
H,I = HIGH TYPE BITUMINOUS; J = CONCRETE; K = BRICK; L = BLOCK

STATE HIGHWAY ADMINISTRATION OF MARYLAND
HIGHWAY INFORMATION SERVICES DIVISION
DATA SUPPORT GROUP

STATE HIGHWAY LOCATION REFERENCE

COUNTY: FREDERICK

DISTRICT: 7

DATE: 12/31/02

ROUTE NUMBER: MD355

INVENTORY DIRECTION: NORTH

ROUTE NAME: URBANA PIKE

STATE SYSTEM	FUNCTIONAL CLASS	MEDIAN TYPE	ACCESS CONTROL	NHS	MILEPOINT	MILEPOINT DESCRIPTION	MARKED LANES	SURFACE WIDTH/TYPE*	AADT
STATE SECONDARY	R RUR MAJ COLL	NONE (UNDIV)	NONE	NOT NHS	00.000		2	24I	7,725
					00.000	MONTGOMERY CO/L			
					00.010	SPEED LIMIT 30 MPH			
					00.050 CO370	FIRE TOWER RD			
					00.120		2	22I	
					00.240				7,350
					00.240 MD 75	GREEN VALLEY RD			
					00.410 CO1147	TYLER CT			
					00.480	SPEED LIMIT 40 MPH			
					00.600		2	21I	
					00.600 CO385	LEWISDALE RD			
					00.690		2	24I	
					00.810 CO653	BLACKBERRY DR			
					00.960 CO383	MOTT RD			
					00.990	SPEED LIMIT 50 MPH			
					01.150 CO1221	MONTECITO DR			
					01.430 CO384	PRICE RD			
					02.280				8,050
					02.280 CO357	BIG WOODS RD			
					02.280 CO353	DOCTOR PERRY RD			
					02.500	STRUC #10086 BENNETTS CREEK			
					02.670	SPEED LIMIT 40 MPH			
		UNPROTECTED			02.890				
		NONE (UNDIV)			03.160				
					03.260	SPEED LIMIT 30 MPH			
					03.560				8,850
					03.560 MD 80	FINGERBOARD RD			
		CURBED			03.620				
		UNPROTECTED			03.680				
					03.680 MD 80C	SUGARLOAF PKWY			
					03.680 CO1852	SUGARLOAF PKWY			
		NONE (UNDIV)			03.760				
					03.760 MD 80A	OLD MD 80			
					03.860 CO391	URBANA CHURCH RD			
					04.160	SPEED LIMIT 40 MPH			
					04.660	SPEED LIMIT 50 MPH			

*A,B = UNIMPROVED; C = GRADED & DRAINED; D,E = SOIL, GRAVEL, STONE; F,G = LOW TYPE BITUMINOUS
H,I = HIGH TYPE BITUMINOUS; J = CONCRETE; K = BRICK; L = BLOCK

STATE HIGHWAY ADMINISTRATION OF MARYLAND
HIGHWAY INFORMATION SERVICES DIVISION
DATA SUPPORT GROUP

STATE HIGHWAY LOCATION REFERENCE

COUNTY: FREDERICK

DISTRICT: 7

DATE: 12/31/02

ROUTE NUMBER: MD355 CONTINUED

INVENTORY DIRECTION: NORTH

ROUTE NAME: URBANA PIKE

STATE SYSTEM	FUNCTIONAL CLASS	MEDIAN TYPE	ACCESS CONTROL	NHS	MILEPOINT	MILEPOINT DESCRIPTION	MARKED LANES	SURFACE WIDTH/TYPE*	AADT
STATE SECONDARY	R RUR MAJ COLL	NONE (UNDIV)	NONE	NOT NHS	05.140 CO364	TABLER RD	2	24I	8,850
					05.250 CO332	PARK MILLS RD			
					05.510		2	28I	
					05.510 CO358	ARABY CHURCH RD			
					05.620		2	24I	
					05.620 CO362	REELS MILL RD			
					07.060				18,650
					07.060 CO361	BALL RD			
					07.320 CO358	ARABY CHURCH RD			
					07.530	BEGIN BRIDGE			
					07.550	STRUC #10085 MONACACY RIVER			
					07.590	END BRIDGE			
					07.670 MD355A	NO NAME			
					07.730	R/R #CSX 140 443 W			
					07.730	STRUC #10084			
					08.260 CO1351	NEW TECHNOLOGY WAY			
					08.330		3	36I	
		CURBED			08.400		4	48I	
					08.470 CO1303	NEW HORIZON WAY			
					08.630 CO1448	HOLIDAY DR			
					08.630 CO1730	GENSTAR WAY			
		NONE (UNDIV)			08.840				
					08.910 CO1678	LOWES LA			
					08.940	SPEED LIMIT 40 MPH			
					09.300 CO569	GROVE RD			
	URB MINOR ART	CURBED			09.840		4	52I	
					09.840 MD 85	BUCKEYSTOWN PIKE			
					09.850	SPUR TO MD 85			
					09.890 RP 70- 4	RAMP 4 FR MD 355 NB TO RAMP 5 (TO IS 70)			
					09.890 RP 70- 6	RAMP 6 FR IS 70 EB TO MD 355 SB			
					09.900 RP 70- 5	RAMP 5 FR MD 355 SB TO IS 70 EB			
					09.930	BEGIN BRIDGE			
	U				09.940				18,350
					09.940	IN CORP LMTS FREDERICK			
					09.940 IS 70	BALTO NATIONAL PIKE			
					09.940	STRUC #10105			
					09.940	EXIT #54			

*A,B = UNIMPROVED; C = GRADED & DRAINED; D,E = SOIL, GRAVEL, STONE; F,G = LOW TYPE BITUMINOUS
H,I = HIGH TYPE BITUMINOUS; J = CONCRETE; K = BRICK; L = BLOCK

STATE HIGHWAY ADMINISTRATION OF MARYLAND
HIGHWAY INFORMATION SERVICES DIVISION
DATA SUPPORT GROUP

STATE HIGHWAY LOCATION REFERENCE

COUNTY: FREDERICK
DISTRICT: 7
DATE: 12/31/02

ROUTE NUMBER: MD355 CONTINUED
INVENTORY DIRECTION: NORTH
ROUTE NAME: URBANA PIKE

STATE SYSTEM	FUNCTIONAL CLASS	MEDIAN TYPE	ACCESS CONTROL	NHS	MILEPOINT	MILEPOINT DESCRIPTION	MARKED LANES	SURFACE WIDTH/TYPE*	AADT
STATE SECONDARY	U	URB MINOR ART	NONE	NOT NHS	09.960	END BRIDGE	4	52I	18,350
					10.000		4	48I	
		UNPROTECTED			10.080		3	36I	
					10.110	MU1525 WALSER DR			
					10.110	MU 15 STADIUM DR			
		NONE (UNDIV)			10.120				
					10.150		2	24I	
					10.210	SPEED LIMIT 25 MPH			
MUNICIPAL					10.320				
					10.320	END STATE MAINTENANCE			
					10.320	BEGIN MUNICIPAL MAINTENANCE			
					10.330				
					10.350	MU8680 LOATS ALLEY			
					10.380		2	34I	
					10.380	MU 15 STADIUM DR			
					10.420	MU1040 MT OLIVET BLVD			
					10.450	MU7025 FOXS ALLEY			
					10.460	MU8690 LOUGH ALLEY			
					10.490		2	26I	
					10.510	MU380 CLARKE PL			
					10.510	MU860 MADISON ST			
					10.520		2	34I	
					10.610	MU7028 GETZENDANNERS ALLEY			
					10.710				15,550
					10.710	MU1400 E&W SOUTH ST			
					10.800	MU 40 ALL SAINTS ST			
					10.860				
					10.860	STRUC #FF006 CARROLL CREEK			
					10.880	OP711 CITIZENS WAY			
					10.950	MD144FA E&W PATRICK ST			
					11.030	MU370 W CHURCH ST			
					11.030	MU360 E CHURCH ST			
					11.090	MU897 MARKET SPACE			
					11.120	MU9020 2ND ST E&W			
					11.210	MU9030 3RD ST E&W			
					11.290	MU9040 4TH ST E&W			
					11.320	MU8540 ALLEY #54			

*A,B = UNIMPROVED; C = GRADED & DRAINED; D,E = SOIL, GRAVEL, STONE; F,G = LOW TYPE BITUMINOUS
H,I = HIGH TYPE BITUMINOUS; J = CONCRETE; K = BRICK; L = BLOCK

STATE HIGHWAY ADMINISTRATION OF MARYLAND
HIGHWAY INFORMATION SERVICES DIVISION
DATA SUPPORT GROUP

STATE HIGHWAY LOCATION REFERENCE

COUNTY: FREDERICK
DISTRICT: 7
DATE: 12/31/02

ROUTE NUMBER: MD355 CONTINUED
INVENTORY DIRECTION: NORTH
ROUTE NAME: N MARKET ST

STATE SYSTEM	FUNCTIONAL CLASS	MEDIAN TYPE	ACCESS CONTROL	NHS	MILEPOINT	MILEPOINT DESCRIPTION	MARKED LANES	SURFACE WIDTH/TYPER*	AADT	
MUNICIPAL	U	URB MINOR ART	NONE (UNDIV)	NONE	NOT NHS	11.380 MU9050	5TH ST E&W	2	34I	15,550
						11.460 MU9060	6TH ST E&W			
						11.550		2	38I	
						11.550 MU9070	7TH ST E&W			
						11.670 MU9080	E 8TH ST			
						11.780				
						11.780 MU9090	9TH ST E&W			
						11.870 MU9100	W 10TH ST			
						11.950 MU8150	ALLEY #15			
						12.020 MU9120	W 12TH ST			
						12.090				
						12.090 MU9130	13TH ST E&W			
						12.130 MU1170	PETERS LA			
						12.160 MU670	FREDERICK AVE			
						12.210 MU9140	E 14TH ST			
						12.220 MU9145	W 14TH ST			
						12.290 MU9150	E 15TH ST			
						12.370		2	35I	
						12.370 MU9160	E 16TH ST			
						12.500				10,650
						12.500 MU570	EAST ST			
						12.550		2	24I	
						12.550	END MUNICIPAL MAINTENANCE			
						12.550	BEGIN STATE MAINTENANCE			
						12.573	TRAFFIC SIGNAL FLASHING YELLOW			
						12.580	SPEED LIMIT 40 MPH			
						12.650		2	26I	
12.720	UNPROTECTED CENTER TLA (UNDIV)		2	24I						
12.810										
12.810 MU1329	SCHIFFERSTADT BLVD									
12.860										
12.910	OUT CORP LMTS FREDERICK									
12.985	TRAFFIC SIGNAL FLASHING YELLOW									
12.990										
13.010 MU1597	WORMANS MILL CT									
13.200	SPUR FR MD 355									
13.230		2	26I							

*A,B = UNIMPROVED; C = GRADED & DRAINED; D,E = SOIL, GRAVEL, STONE; F,G = LOW TYPE BITUMINOUS
H,I = HIGH TYPE BITUMINOUS; J = CONCRETE; K = BRICK; L = BLOCK

STATE HIGHWAY LOCATION REFERENCE

COUNTY: FREDERICK
DISTRICT: 7
DATE: 12/31/02

ROUTE NUMBER: MD355 CONTINUED
INVENTORY DIRECTION: NORTH
ROUTE NAME: ROUTZAHN WAY

STATE SYSTEM	FUNCTIONAL CLASS	MEDIAN TYPE	ACCESS CONTROL	NHS	MILEPOINT	MILEPOINT DESCRIPTION	MARKED LANES	SURFACE WIDTH/TYPE*	AADT
STATE SECONDARY	R URB COLL	NONE (UNDIV)	NONE	NOT NHS	13.230 MD850K	N MARKET ST	2	26I	10,650
					13.250	SPUR TO MD 355			
		CENTER TLA (UNDIV)			13.260		2	24I	
					13.310	SPUR FR MD 26			
		NONE (UNDIV)			13.330		2	26I	2,550
					13.330 MD 26	LIBERTY RD			
					13.360	SPUR FR MD 26			
					13.370	SPUR TO MD 26			
					13.390		2	22I	
					14.130		2	30I	
					14.210 US 15	CATOCTIN MOUNTAIN HWY			

ROUTE NUMBER: MD355A
INVENTORY DIRECTION: NORTH
ROUTE NAME: NO NAME

STATE SYSTEM	FUNCTIONAL CLASS	MEDIAN TYPE	ACCESS CONTROL	NHS	MILEPOINT	MILEPOINT DESCRIPTION	MARKED LANES	SURFACE WIDTH/TYPE*	AADT
STATE SECONDARY	R RUR LOCAL	NONE (UNDIV)	NONE	NOT NHS	00.000		2	24I	99
					00.000 MD355	URBANA PIKE			
					00.010		2	14D&E	
					00.050	ROAD END			

ROUTE NUMBER: MD383
INVENTORY DIRECTION: NORTH
ROUTE NAME: BROAD RUN JEFFERSON RD

STATE SYSTEM	FUNCTIONAL CLASS	MEDIAN TYPE	ACCESS CONTROL	NHS	MILEPOINT	MILEPOINT DESCRIPTION	MARKED LANES	SURFACE WIDTH/TYPE*	AADT
STATE SECONDARY	R RUR MINOR COLL	NONE (UNDIV)	NONE	NOT NHS	00.000		2	20I	2,025
					00.000 MD180	JEFFERSON PIKE			
					00.060	SPEED LIMIT 50 MPH			
					00.640 CO220	CORUN RD			
					01.500	BEGIN BRIDGE			
					01.520	STRUC #10087 CATOCTIN CREEK			
					01.540	END BRIDGE			
	RUR LOCAL				02.360				
					02.360 CO267	GAPLAND RD			

*A,B = UNIMPROVED; C = GRADED & DRAINED; D,E = SOIL, GRAVEL, STONE; F,G = LOW TYPE BITUMINOUS
H,I = HIGH TYPE BITUMINOUS; J = CONCRETE; K = BRICK; L = BLOCK

STATE HIGHWAY ADMINISTRATION OF MARYLAND
HIGHWAY INFORMATION SERVICES DIVISION
DATA SUPPORT GROUP

STATE HIGHWAY LOCATION REFERENCE

COUNTY: FREDERICK

DISTRICT: 7

DATE: 12/31/02

ROUTE NUMBER: MD383 CONTINUED

INVENTORY DIRECTION: NORTH

ROUTE NAME: BROAD RUN JEFFERSON RD

STATE SYSTEM	FUNCTIONAL CLASS	MEDIAN TYPE	ACCESS CONTROL	NHS	MILEPOINT	MILEPOINT DESCRIPTION	MARKED LANES	SURFACE WIDTH/TYPE*	AADT
STATE SECONDARY	R RUR LOCAL	NONE (UNDIV)	NONE	NOT NHS	02.360 CO272	ST MARKS RD	2	20I	2,025
					02.940	SPEED LIMIT 40 MPH			
					03.310 CO219	POFFENBERGER RD			
					03.370 CO908	BROAD RUN CT			
					03.370 CO218	SUMANTOWN RD			
					03.940	SPEED LIMIT 30 MPH			
					04.150				625
					04.150 CO270	CATHOLIC CHURCH RD			
					04.150 CO258	PICNIC WOODS RD			
					04.420 CO1049	BELLMONTE CT			
					04.560	SPEED LIMIT 45 MPH			
					05.480 MD 17	BURKITTSVILLE MIDDLETOWN RD			
					05.480 CO1156	SCHNEIDER DR (AHEAD)			

ROUTE NUMBER: MD464

INVENTORY DIRECTION: EAST

ROUTE NAME: SOUDER RD

STATE SYSTEM	FUNCTIONAL CLASS	MEDIAN TYPE	ACCESS CONTROL	NHS	MILEPOINT	MILEPOINT DESCRIPTION	MARKED LANES	SURFACE WIDTH/TYPE*	AADT
STATE SECONDARY	R RUR MAJ COLL	NONE (UNDIV)	NONE	NOT NHS	00.000		2	24I	8,825
					00.000 MD 17	BURKITTSVILLE RD			
					00.000 MD 79	PETERSVILLE RD			
					00.030	SPEED LIMIT 30 MPH			
					00.070		2	20I	
					00.210 MU310	N MAPLE AVE			
					00.460 MU9020	SECOND AVE			
					00.730		2	28I	
					00.800		2	20I	
					00.990 MU263	H ST #3			
					01.030		2	24I	
					01.030 MU9092	NINTH AVE			
					01.030 MU118	CUMMINGS DR			
					01.130	SPEED LIMIT 40 MPH			
					01.330 CO645	FRAZER RD			
					02.160	STRUC #10090 LITTLE CATOCTIN CREEK			
					02.190	SPEED LIMIT 50 MPH			

NAME: POINT OF ROCKS RD

*A,B = UNIMPROVED; C = GRADED & DRAINED; D,E = SOIL, GRAVEL, STONE; F,G = LOW TYPE BITUMINOUS
H,I = HIGH TYPE BITUMINOUS; J = CONCRETE; K = BRICK; L = BLOCK

STATE HIGHWAY LOCATION REFERENCE

COUNTY: FREDERICK
DISTRICT: 7
DATE: 12/31/02

ROUTE NUMBER: MD464 CONTINUED
INVENTORY DIRECTION: EAST
ROUTE NAME: POINT OF ROCKS RD

STATE SYSTEM	FUNCTIONAL CLASS	MEDIAN TYPE	ACCESS CONTROL	NHS	MILEPOINT	MILEPOINT DESCRIPTION	MARKED LANES	SURFACE WIDTH/TYPE*	AADT
STATE SECONDARY	R RUR MAJ COLL	NONE (UNDIV)	NONE	NOT NHS	02.780		2	24I	4,325
					02.780 CO279	OLIVE SCHOOL RD			
					02.780 CO727	W BOSS ARNOLD RD			
					03.110 CO286	AUSHERMAN RD			
					03.140	BEGIN BRIDGE			
					03.170	STRUC #10091 CATOCTIN CREEK			
					03.200	END BRIDGE			
					03.290	PROPOSED			
					03.770 CO284	HORINE RD			
					04.750				3,625
					04.750 CO281	LANDER RD			
					06.060 CO282	FRY RD			
					06.570 CO281	LANDER RD			
	RUR MINOR COLL				07.980				
					07.980 US 15	CATOCTIN MOUNTAIN HWY			
					08.100 CO294	BALLENGER CREEK PIKE			

ROUTE NUMBER: MD475
INVENTORY DIRECTION: SOUTH
ROUTE NAME: EAST ST

STATE SYSTEM	FUNCTIONAL CLASS	MEDIAN TYPE	ACCESS CONTROL	NHS	MILEPOINT	MILEPOINT DESCRIPTION	MARKED LANES	SURFACE WIDTH/TYPE*	AADT
STATE SECONDARY	U URB MINOR ART	NONE (UNDIV)	NONE	NOT NHS	00.000		3	36I	999
					00.000 MU570	EAST ST (BACK)			
					00.000 MD144FA	E PATRICK ST			
		CURBED			00.050		4	48I	
					00.080	STRUC # 0192 CARROLL CREEK			
		NONE (UNDIV)			00.120				
					00.160	ALL SAINTS ST (PROPOSED RD)			
					00.190 MU450	COMMERCE ST			
		UNPROTECTED			00.200				
					00.260 MU1400	E SOUTH ST			

*A,B = UNIMPROVED; C = GRADED & DRAINED; D,E = SOIL, GRAVEL, STONE; F,G = LOW TYPE BITUMINOUS
H,I = HIGH TYPE BITUMINOUS; J = CONCRETE; K = BRICK; L = BLOCK

STATE HIGHWAY LOCATION REFERENCE

COUNTY: FREDERICK
DISTRICT: 7
DATE: 12/31/02

ROUTE NUMBER: MD478
INVENTORY DIRECTION: EAST
ROUTE NAME: KNOXVILLE RD

STATE SYSTEM	FUNCTIONAL CLASS	MEDIAN TYPE	ACCESS CONTROL	NHS	MILEPOINT	MILEPOINT DESCRIPTION	MARKED LANES	SURFACE WIDTH/TYPE*	AADT
STATE SECONDARY	R RUR MAJ COLL	NONE (UNDIV)	NONE	NHS	00.000		2	24I	2,975
					00.000 MD180	JEFFERSON PIKE			
					00.040	SPEED LIMIT 25 MPH			
					00.200 CO567	NO NAME			
					00.230	STRUC #10088 POTOMAC RIVER			
					00.370	SPEED LIMIT 40 MPH			
					00.970 CO1494	WESTERN AVE			
					01.070 CO318	MOORE ST			
					01.190 CO317	WOODLAND AVE			
					01.300 CO316	MCDONALD AVE			
					01.430 CO313	ADDITION AVE			
	U URB MINOR ART				01.470				
					01.470	IN CORP LMTS BRUNSWICK			
					01.640	SPEED LIMIT 30 MPH			
					01.780	STRUC #10089 POTOMAC RIVER			
					01.820		2	28I	
					01.870 MU8060	ALLEY 6			
					01.880 MU200	FLORIDA AVE			
					01.880 MU350	W POTOMAC ST (AHEAD)			

ROUTE NUMBER: MD491
INVENTORY DIRECTION: NORTH
ROUTE NAME: RAVEN ROCK RD

STATE SYSTEM	FUNCTIONAL CLASS	MEDIAN TYPE	ACCESS CONTROL	NHS	MILEPOINT	MILEPOINT DESCRIPTION	MARKED LANES	SURFACE WIDTH/TYPE*	AADT
STATE SECONDARY	R RUR MAJ COLL	NONE (UNDIV)	NONE	NOT NHS	00.000		2	20I	2,425
					00.000	WASHINGTON CO/L			
					00.010	SPEED LIMIT 40 MPH			
					00.230 CO 11	WISE RD			
					01.200 CO 10	BUCK LANTZ RD			
					01.710 CO 7	FORT RITCHIE RD			
					01.710	WASHINGTON CO/L			

*A,B = UNIMPROVED; C = GRADED & DRAINED; D,E = SOIL, GRAVEL, STONE; F,G = LOW TYPE BITUMINOUS
H,I = HIGH TYPE BITUMINOUS; J = CONCRETE; K = BRICK; L = BLOCK

STATE HIGHWAY ADMINISTRATION OF MARYLAND
HIGHWAY INFORMATION SERVICES DIVISION
DATA SUPPORT GROUP

STATE HIGHWAY LOCATION REFERENCE

COUNTY: FREDERICK
DISTRICT: 7
DATE: 12/31/02

ROUTE NUMBER: MD550

INVENTORY DIRECTION: NORTH

ROUTE NAME: WOODSBORO RD

STATE SYSTEM	FUNCTIONAL CLASS	MEDIAN TYPE	ACCESS CONTROL	NHS	MILEPOINT	MILEPOINT DESCRIPTION	MARKED LANES	SURFACE WIDTH/TYPE*	AADT
STATE SECONDARY	R RUR MAJ COLL	NONE (UNDIV)	NONE	NOT NHS	00.000		2	24I	2,675
					00.000 CO486	MILL ST (BACK)			
					00.000 MD 26	LIBERTY RD			
					00.070 CO485	NORTH ST			
					00.210	SPEED LIMIT 50 MPH			
					01.390	STRUC #10096 CABBAGE RUN			
					02.010 CO465	PINE TREE RD			
					02.490 CO463	BENNIE DUNCAN RD			
					03.670 CO467	DORCUS RD			
					04.140				3,175
					04.140 CO462	HOFFMAN SEACHRIST RD			
					04.270	STRUC #10095 ISRAEL CREEK			
					04.770	STRUC #10094 ISRAEL CREEK			
					04.790	SPEED LIMIT 30 MPH			
					04.870 MU 38	PARK RD			
					04.870 MU 6	COUNCIL DR			
					04.970		2	22I	
					05.000	SPUR TO MD 194			
					05.010 MU 42	LIBERTY RD			
					05.010 MD194	WOODSBORO PIKE (AHEAD)			
					05.560		2	24I	3,475
					05.560 MD194	WOODSBORO PIKE (BACK)			
					05.590	SPUR TO MD 194			
					05.610 MD194A	MAIN ST			
					05.640	SPEED LIMIT 40 MPH			
					05.850 MU 41	CREAGERSTOWN RD			
					05.920		2	22I	
					05.940	SPEED LIMIT 50 MPH			
					06.450 OP183	NO NAME			
					06.590		2	24I	
					06.970 CO737	STEINER SMITH RD			
					06.970 CO477	DUBLIN RD			
					07.270 CO524	CLYDE YOUNG RD			
					08.210	BEGIN BRIDGE			
					08.240	STRUC #10093 MONOCACY RIVER			
					08.290	END BRIDGE			

NAME: WOODSBORO
CREAGERSTOWN RD

*A,B = UNIMPROVED; C = GRADED & DRAINED; D,E = SOIL, GRAVEL, STONE; F,G = LOW TYPE BITUMINOUS
H,I = HIGH TYPE BITUMINOUS; J = CONCRETE; K = BRICK; L = BLOCK

STATE HIGHWAY ADMINISTRATION OF MARYLAND
HIGHWAY INFORMATION SERVICES DIVISION
DATA SUPPORT GROUP

STATE HIGHWAY LOCATION REFERENCE

COUNTY: FREDERICK
DISTRICT: 7
DATE: 12/31/02

ROUTE NUMBER: MD550 CONTINUED
INVENTORY DIRECTION: NORTH
ROUTE NAME: WOODSBORO CREAGERSTOWN RD

STATE SYSTEM	FUNCTIONAL CLASS	MEDIAN TYPE	ACCESS CONTROL	NHS	MILEPOINT	MILEPOINT DESCRIPTION	MARKED LANES	SURFACE WIDTH/TYPE*	AADT
STATE SECONDARY	R	RUR MAJ COLL	NONE	NOT NHS	08.530 CO537	LUCEY RD	2	24I	3,475
					08.530 CO1151	PENTERRA MANOR LA			
					08.890		2	22I	
					09.130	SPEED LIMIT 30 MPH			
					09.260 CO479	OLD FREDERICK RD			
					09.460 CO541	BLACKS MILL RD			
					09.460 CO543	LONGS MILL RD			
					09.690	SPUR TO OLD FREDERICK RD			
					09.720 CO 64	OLD FREDERICK RD			
					09.820	SPEED LIMIT 50 MPH			
					10.150 CO 81	GRACEHAM RD			
					11.390	SPEED LIMIT 35 MPH			
					11.670		2	24I	3,075
					11.670 CO548	HESSONG BRIDGE RD			
					11.670 CO556	MOSER RD			
					12.250 OP 93	MAPLE DR			
					12.320 CO557	LONG RD			
					12.460 OP151	LAWYER LA			
					12.570 MU 44	BENNETT DR			
					12.700 MU303	ROCK CREEK WAY			
	U				12.810		2	22I	
					12.810	IN CORP LMTS THURMONT			
	R				12.860	OUT CORP LMTS THURMONT			
	U				12.880	IN CORP LMTS THURMONT			
					12.920 MD 77	ROCKY RIDGE RD/E MAIN ST (AHEAD)			
					13.910		2	26I	10,675
					13.910 MD 77	E MAIN ST (BACK)			
					13.910 MU400	WATER ST			
					13.970	SPEED LIMIT 25 MPH			
					14.020 MU150	EAST ST			
					14.060 MU 60	BOUNDARY AVE			
					14.080	R/R #MMID 831 769 W			
					14.080	STRUC OV MMID R/R			
					14.090		2	32I	
					14.090 MU430	WOODSIDE AVE			
					14.260 MU 20	ALTAMONT AVE			

*A,B = UNIMPROVED; C = GRADED & DRAINED; D,E = SOIL, GRAVEL, STONE; F,G = LOW TYPE BITUMINOUS
H,I = HIGH TYPE BITUMINOUS; J = CONCRETE; K = BRICK; L = BLOCK

STATE HIGHWAY ADMINISTRATION OF MARYLAND
HIGHWAY INFORMATION SERVICES DIVISION
DATA SUPPORT GROUP

STATE HIGHWAY LOCATION REFERENCE

COUNTY: FREDERICK
DISTRICT: 7
DATE: 12/31/02

ROUTE NUMBER: MD550 CONTINUED
INVENTORY DIRECTION: NORTH
ROUTE NAME: CHURCH ST

STATE SYSTEM	FUNCTIONAL CLASS	MEDIAN TYPE	ACCESS CONTROL	NHS	MILEPOINT	MILEPOINT DESCRIPTION	MARKED LANES	SURFACE WIDTH/TYPE*	AADT
STATE SECONDARY	U RUR MAJ COLL	NONE (UNDIV)	NONE	NOT NHS	14.270 MD806R	EMMITSBURG RD	2	32I	10,675
					14.440 MU320	SANDY SPRING LA			
					14.610		2	24I	
					14.620	SPEED LIMIT 35 MPH			
					14.630 RP 15- 8	RAMP 8 FR US 15 SB TO MD 550 WB			
					14.640 RP 15- 6	RAMP 6 FR RAMP 8 (FR US 15) TO MD 550 SB			
					14.670 RP 15- 5	RAMP 5 FR RAMP 8 (FR US 15) TO MD 550 EB			
					14.670 RP 15- 7	RAMP 7 FR MD 550 WB TO RAMP 6 (TO US 15)			
					14.710				7,075
					14.710 US 15	CATOCTIN MOUNTAIN HWY			
					14.710	STRUC #10154			
					14.720	US 15 (SB/L) CATOCTIN MOUNTAIN HWY			
					14.720	STRUC #10169			
					14.750 RP 15- 3	RAMP 3 FR MD 550 EB TO RAMP 2 (TO US 15)			
					14.750 RP 15- 1	RAMP 1 FR RAMP 4 (FR US 15) TO MD 550 WB			
					14.790 RP 15- 4	RAMP 4 FR US 15 NB TO MD 550 EB			
					14.800		2	30I	
					14.800 RP 15- 2	RAMP 2 FR MD 550 WB TO US 15 NB			
					14.830	OUT CORP LMTS THURMONT			
					14.850 MU311	ROUZER LA			
					14.890		2	20I	
					14.920		2	22I	
					15.020	ATHLETIC FIELD			
					15.180	SPEED LIMIT 40 MPH			
					15.370	DRAINAGE CBC 11'X28'X5'			
					15.390 CO 30	KELBAUGH RD			
					15.530	STRUC #10061 OWENS CREEK			
					16.220	R/R #MMID 831 776 G			
					16.390	R/R #MMID 831 778 V			
					17.590 CO 26	EYERS VALLEY FLINT RD			
					18.870		2	20I	
					18.870 CO 12	FOXVILLE DEERFIELD RD			
					19.220		2	22I	
					19.540 CO 34	DEBOLD RD			
					19.910		2	20I	
					19.910 CO 33	BROWN QUARRY RD			

NAME: SABILLASVILLE R
RD

*A,B = UNIMPROVED; C = GRADED & DRAINED; D,E = SOIL,GRAVEL,STONE; F,G = LOW TYPE BITUMINOUS
H,I = HIGH TYPE BITUMINOUS; J = CONCRETE; K= BRICK; L = BLOCK

STATE HIGHWAY LOCATION REFERENCE

COUNTY: FREDERICK
DISTRICT: 7
DATE: 12/31/02

ROUTE NUMBER: MD550 CONTINUED
INVENTORY DIRECTION: NORTH
ROUTE NAME: SABILLASVILLE RD

STATE SYSTEM	FUNCTIONAL CLASS	MEDIAN TYPE	ACCESS CONTROL	NHS	MILEPOINT	MILEPOINT DESCRIPTION	MARKED LANES	SURFACE WIDTH/TYPE*	AADT
STATE SECONDARY	R RUR MAJ COLL	NONE (UNDIV)	NONE	NOT NHS	19.970	STRUC #10171 MIDDLE CREEK	2	20I	7,075
					20.520	SPEED LIMIT 30 MPH			
					20.750 CO 19	HARBAUGH VALLEY RD			
					21.010				1,875
					21.010 CO 7	FORT RITCHIE RD			
					21.120		2	22I	
					21.120 CO 6	BENTZEL RD			
					21.130	SPEED LIMIT 40 MPH			
					21.220	STRUC #10060 FRIENDS CREEK			
					21.420	R/R #MMID 831 791 J			
					21.880 CO 3	OLD SABILLASVILLE RD			
					21.880 CO 4	CULLEN DR			
					22.310	SPEED LIMIT 30 MPH			
					22.340				3,225
					22.340 CO 2	ROWLAND HILL RD			
					22.420	WASHINGTON CO/L			

ROUTE NUMBER: MD806A
INVENTORY DIRECTION: NORTH
ROUTE NAME: CATOCTIN FURNACE RD

STATE SYSTEM	FUNCTIONAL CLASS	MEDIAN TYPE	ACCESS CONTROL	NHS	MILEPOINT	MILEPOINT DESCRIPTION	MARKED LANES	SURFACE WIDTH/TYPE*	AADT
STATE SECONDARY	R RUR LOCAL	NONE (UNDIV)	NONE	NOT NHS	00.000		2	24I	1,450
					00.000 CO1235	AUBURN RD (BACK)			
					00.000 US 15	CATOCTIN MOUNTAIN HWY			
					00.230 CO541	BLACKS MILL RD			
					00.290	SPEED LIMIT 40 MPH			
					00.840	STRUC #10007 LITTLE HUNTING CREEK			
					00.860 CO552	RED BIRD LA			
					00.860 CO558	RED BIRD LA			
					00.950 CO551	KELLYS STORE RD			
					01.290	SPUR TO US 15			
					02.310 US 15G	BLUE MOUNTAIN RD			
					02.310 CO555	BLUE MOUNTAIN RD			
					02.570 CO573	OLD PRYOR RD			
					02.720	STRUC #10006 HIGH RUN			
					02.830 CO863	HILLSIDE AVE			

*A,B = UNIMPROVED; C = GRADED & DRAINED; D,E = SOIL, GRAVEL, STONE; F,G = LOW TYPE BITUMINOUS
H,I = HIGH TYPE BITUMINOUS; J = CONCRETE; K = BRICK; L = BLOCK

STATE HIGHWAY ADMINISTRATION OF MARYLAND
HIGHWAY INFORMATION SERVICES DIVISION
DATA SUPPORT GROUP

STATE HIGHWAY LOCATION REFERENCE

COUNTY: FREDERICK

DISTRICT: 7

DATE: 12/31/02

ROUTE NUMBER: MD806A CONTINUED
INVENTORY DIRECTION: NORTH
ROUTE NAME: CATOCTIN FURNACE RD

STATE SYSTEM	FUNCTIONAL CLASS	MEDIAN TYPE	ACCESS CONTROL	NHS	MILEPOINT	MILEPOINT DESCRIPTION	MARKED LANES	SURFACE WIDTH/TYPE*	AADT
STATE SECONDARY	R RUR LOCAL	NONE (UNDIV)	NONE	NOT NHS	03.040 MU183	FREDERICK RD (AHEAD)	2	24I	1,450

ROUTE NUMBER: MD806I
INVENTORY DIRECTION: NORTH
ROUTE NAME: NO NAME

STATE SYSTEM	FUNCTIONAL CLASS	MEDIAN TYPE	ACCESS CONTROL	NHS	MILEPOINT	MILEPOINT DESCRIPTION	MARKED LANES	SURFACE WIDTH/TYPE*	AADT
STATE SECONDARY	R URB LOCAL	NONE (UNDIV)	NONE	NOT NHS	00.000		2	20I	199
					00.000 US 15	CATOCTIN MOUNTAIN HWY			
					00.210		2	36I	
					00.300		2	20G	
					00.300 CO182	WILLOW RD			
					00.530	ROAD END			

ROUTE NUMBER: MD806L
INVENTORY DIRECTION: SOUTH
ROUTE NAME: NO NAME

STATE SYSTEM	FUNCTIONAL CLASS	MEDIAN TYPE	ACCESS CONTROL	NHS	MILEPOINT	MILEPOINT DESCRIPTION	MARKED LANES	SURFACE WIDTH/TYPE*	AADT
STATE SECONDARY	R RUR LOCAL	NONE (UNDIV)	NONE	NOT NHS	00.000		2	20H	0
					00.000 CO291	BASFORD RD			
					00.050	DRAINAGE 84' CMP - 6' D			
					00.248		2	18H	
					00.338	DRAINAGE 48" CMP - 10'D			
					00.932	DRAINAGE 48" CMP - 8'D			
					01.095	DRAINAGE 48" CBC - 2'D			
					01.110	ROAD END			

ROUTE NUMBER: MD806N
INVENTORY DIRECTION: NORTH
ROUTE NAME: NO NAME

STATE SYSTEM	FUNCTIONAL CLASS	MEDIAN TYPE	ACCESS CONTROL	NHS	MILEPOINT	MILEPOINT DESCRIPTION	MARKED LANES	SURFACE WIDTH/TYPE*	AADT
STATE SECONDARY	U URB LOCAL	NONE (UNDIV)	NONE	NOT NHS	00.000		2	20I	0
					00.000 MU714	HAYWARD RD			
					00.560	CUL DE SAC			

*A,B = UNIMPROVED; C = GRADED & DRAINED; D,E = SOIL, GRAVEL, STONE; F,G = LOW TYPE BITUMINOUS
H,I = HIGH TYPE BITUMINOUS; J = CONCRETE; K = BRICK; L = BLOCK

STATE HIGHWAY LOCATION REFERENCE

COUNTY: FREDERICK
DISTRICT: 7
DATE: 12/31/02

ROUTE NUMBER: MD806O
INVENTORY DIRECTION: NORTH
ROUTE NAME: NO NAME

STATE SYSTEM	FUNCTIONAL CLASS	MEDIAN TYPE	ACCESS CONTROL	NHS	MILEPOINT	MILEPOINT DESCRIPTION	MARKED LANES	SURFACE WIDTH/TYPE*	AADT
STATE SECONDARY	R RUR LOCAL	NONE (UNDIV)	NONE	NOT NHS	00.000		2	22I	0
					00.000 CO 73	LOHR RD			
					00.040	ROAD END			

ROUTE NUMBER: MD806R
INVENTORY DIRECTION: NORTH
ROUTE NAME: EMMITSBURG RD

STATE SYSTEM	FUNCTIONAL CLASS	MEDIAN TYPE	ACCESS CONTROL	NHS	MILEPOINT	MILEPOINT DESCRIPTION	MARKED LANES	SURFACE WIDTH/TYPE*	AADT
STATE SECONDARY	U RUR LOCAL	NONE (UNDIV)	NONE	NOT NHS	00.000		2	22I	1,650
					00.000 MD550	CHURCH ST			
					00.100 MU160	ELM ST			
					00.190	SPEED LIMIT 30 MPH			
	R				00.470 MU170	EYLER RD			
					00.550	OUT CORP LMTS THURMONT			
					00.630	CATOCTIN HIGHLANDS CIR			
					00.950	BEGIN BRIDGE			
					00.960	STRUC #10173 OWENS CREEK			
					00.970	END BRIDGE			
					01.010 CO585	RODDY CREEK RD			

ROUTE NUMBER: MD814
INVENTORY DIRECTION: NORTH
ROUTE NAME: NO NAME

STATE SYSTEM	FUNCTIONAL CLASS	MEDIAN TYPE	ACCESS CONTROL	NHS	MILEPOINT	MILEPOINT DESCRIPTION	MARKED LANES	SURFACE WIDTH/TYPE*	AADT
STATE SECONDARY	R RUR LOCAL	NONE (UNDIV)	NONE	NOT NHS	00.000		2	16H	99
					00.000	ROAD END			
					00.250		2	12G	
					00.250 CO1151	PENTERRA MANOR LA			
					00.290	ROAD END			

*A,B = UNIMPROVED; C = GRADED & DRAINED; D,E = SOIL, GRAVEL, STONE; F,G = LOW TYPE BITUMINOUS
H,I = HIGH TYPE BITUMINOUS; J = CONCRETE; K = BRICK; L = BLOCK

STATE HIGHWAY LOCATION REFERENCE

COUNTY: FREDERICK
DISTRICT: 7
DATE: 12/31/02

ROUTE NUMBER: MD850D
INVENTORY DIRECTION: EAST
ROUTE NAME: NO NAME

STATE SYSTEM	FUNCTIONAL CLASS	MEDIAN TYPE	ACCESS CONTROL	NHS	MILEPOINT	MILEPOINT DESCRIPTION	MARKED LANES	SURFACE WIDTH/TYPE*	AADT
STATE SECONDARY	R RUR LOCAL	NONE (UNDIV)	NONE	NOT NHS	00.000		2	18J	99
					00.000	ROAD END			
					00.110 CO273	BUFFALO RD (CARROLL CO)			
					00.110	CARROLL CO/L			

ROUTE NUMBER: MD850K
INVENTORY DIRECTION: EAST
ROUTE NAME: N MARKET ST

STATE SYSTEM	FUNCTIONAL CLASS	MEDIAN TYPE	ACCESS CONTROL	NHS	MILEPOINT	MILEPOINT DESCRIPTION	MARKED LANES	SURFACE WIDTH/TYPE*	AADT
STATE SECONDARY	U URB MINOR ART	NONE (UNDIV)	NONE	NOT NHS	00.000		2	32I	10,175
					00.000 MD355	N MARKET ST/ROUTZAHN WAY			
					00.060		2	24I	
		CURBED			00.180 MU995	MONOCACY RIVER PLANT RD			
					00.220		2	30I	
					00.230	SPEED LIMIT 40 MPH			
					00.310 MD 26	LIBERTY RD			

ROUTE NUMBER: MD870F
INVENTORY DIRECTION: EAST
ROUTE NAME: BOWMANS FARM RD

STATE SYSTEM	FUNCTIONAL CLASS	MEDIAN TYPE	ACCESS CONTROL	NHS	MILEPOINT	MILEPOINT DESCRIPTION	MARKED LANES	SURFACE WIDTH/TYPE*	AADT
STATE SECONDARY	U URB LOCAL	CURBED	NONE	NOT NHS	00.000		2	32I	99
					00.000 RP 70- 2	RAMP 2 FR IS 70 WB TO MD 144FA			
					00.000	EMERGENCY EXIT RAMP TO IS 70 WB (BACK)			
		NONE (UNDIV)			00.010		2	22I	
					00.240 OP859	AIRPORT DR EAST			
	R				00.300		2	24I	
					00.300	OUT CORP LMTS FREDERICK			
					00.600 MU 82	BOWMANS FARM RD (AHEAD)			

ROUTE NUMBER: MD871F
INVENTORY DIRECTION: NORTH
ROUTE NAME: NO NAME

STATE SYSTEM	FUNCTIONAL CLASS	MEDIAN TYPE	ACCESS CONTROL	NHS	MILEPOINT	MILEPOINT DESCRIPTION	MARKED LANES	SURFACE WIDTH/TYPE*	AADT
--------------	------------------	-------------	----------------	-----	-----------	-----------------------	--------------	---------------------	------

*A,B = UNIMPROVED; C = GRADED & DRAINED; D,E = SOIL, GRAVEL, STONE; F,G = LOW TYPE BITUMINOUS
H,I = HIGH TYPE BITUMINOUS; J = CONCRETE; K = BRICK; L = BLOCK

STATE HIGHWAY LOCATION REFERENCE

COUNTY: FREDERICK
DISTRICT: 7
DATE: 12/31/02

ROUTE NUMBER: MD871F CONTINUED
INVENTORY DIRECTION: NORTH
ROUTE NAME: NO NAME

STATE SYSTEM	FUNCTIONAL CLASS	MEDIAN TYPE	ACCESS CONTROL	NHS	MILEPOINT	MILEPOINT DESCRIPTION	MARKED LANES	SURFACE WIDTH/TYPE*	AADT
STATE SECONDARY	R RUR LOCAL	NONE (UNDIV)	NONE	NOT NHS	00.000		2	16H	99
					00.000	ROAD END			
					00.030		2	8H	
					00.050		2	18H	
					00.050 MD180	JEFFERSON PIKE			
					00.110		2	16F	
					00.160	ROAD END			

ROUTE NUMBER: MD871G
INVENTORY DIRECTION: NORTH
ROUTE NAME: ROSEMONT DR

STATE SYSTEM	FUNCTIONAL CLASS	MEDIAN TYPE	ACCESS CONTROL	NHS	MILEPOINT	MILEPOINT DESCRIPTION	MARKED LANES	SURFACE WIDTH/TYPE*	AADT
STATE SECONDARY	U RUR LOCAL	NONE (UNDIV)	NONE	NOT NHS	00.000		2	20I	299
					00.000 MD 79	PETERSVILLE RD			
					00.010	SPEED LIMIT 30 MPH			
	R				00.420	OUT CORP LMTS ROSEMONT			
					00.780 CO1344	MAPLE CREST DR			
					00.940 MD 17	BURKITTSVILLE RD			

ROUTE NUMBER: MD872
INVENTORY DIRECTION: NORTH
ROUTE NAME: NO NAME

STATE SYSTEM	FUNCTIONAL CLASS	MEDIAN TYPE	ACCESS CONTROL	NHS	MILEPOINT	MILEPOINT DESCRIPTION	MARKED LANES	SURFACE WIDTH/TYPE*	AADT
STATE SECONDARY	R RUR LOCAL	NONE (UNDIV)	NONE	NOT NHS	00.000		2	12F	99
					00.000 MD180	JEFFERSON PIKE			
					00.060		2	12D&E	
					00.160		2	12F	
					00.200		2	12D&E	
					00.330	ROAD END			

ROUTE NUMBER: MD873
INVENTORY DIRECTION: NORTH
ROUTE NAME: NO NAME

STATE SYSTEM	FUNCTIONAL CLASS	MEDIAN TYPE	ACCESS CONTROL	NHS	MILEPOINT	MILEPOINT DESCRIPTION	MARKED LANES	SURFACE WIDTH/TYPE*	AADT
--------------	------------------	-------------	----------------	-----	-----------	-----------------------	--------------	---------------------	------

*A,B = UNIMPROVED; C = GRADED & DRAINED; D,E = SOIL, GRAVEL, STONE; F,G = LOW TYPE BITUMINOUS
H,I = HIGH TYPE BITUMINOUS; J = CONCRETE; K = BRICK; L = BLOCK

STATE HIGHWAY LOCATION REFERENCE

COUNTY: FREDERICK
DISTRICT: 7
DATE: 12/31/02

ROUTE NUMBER: MD873 CONTINUED
INVENTORY DIRECTION: NORTH
ROUTE NAME: NO NAME

STATE SYSTEM	FUNCTIONAL CLASS	MEDIAN TYPE	ACCESS CONTROL	NHS	MILEPOINT	MILEPOINT DESCRIPTION	MARKED LANES	SURFACE WIDTH/TYPE*	AADT
STATE SECONDARY	R RUR LOCAL	NONE (UNDIV)	NONE	NOT NHS	00.000		2	20G	99
					00.000 US 15BU	N SETON AVE			
					00.080		2	16G	
					00.370	ROAD END			

ROUTE NUMBER: MD874
INVENTORY DIRECTION: NORTH
ROUTE NAME: DRUMMINE RD

STATE SYSTEM	FUNCTIONAL CLASS	MEDIAN TYPE	ACCESS CONTROL	NHS	MILEPOINT	MILEPOINT DESCRIPTION	MARKED LANES	SURFACE WIDTH/TYPE*	AADT
STATE SECONDARY	R RUR LOCAL	NONE (UNDIV)	NONE	NOT NHS	00.000		2	15G	99
					00.000 MD 75	GREEN VALLEY RD			
					00.030		2	15J	
					00.490 CO416	CENTRAL CHURCH RD			
					00.510		2	15I	
					00.560 MD 75	GREEN VALLEY RD			

ROUTE NUMBER: MD874B
INVENTORY DIRECTION: NORTH
ROUTE NAME: NO NAME

STATE SYSTEM	FUNCTIONAL CLASS	MEDIAN TYPE	ACCESS CONTROL	NHS	MILEPOINT	MILEPOINT DESCRIPTION	MARKED LANES	SURFACE WIDTH/TYPE*	AADT
STATE SECONDARY	R RUR LOCAL	NONE (UNDIV)	NONE	NOT NHS	00.000		2	16H	99
					00.000	ROAD END			
					00.010	SPUR TO & FR MD 75			
					00.060		2	12D&E	
					00.080 MD 75	GREEN VALLEY RD			

ROUTE NUMBER: MD874C
INVENTORY DIRECTION: NORTH
ROUTE NAME: OLD NEW LONDON RD

STATE SYSTEM	FUNCTIONAL CLASS	MEDIAN TYPE	ACCESS CONTROL	NHS	MILEPOINT	MILEPOINT DESCRIPTION	MARKED LANES	SURFACE WIDTH/TYPE*	AADT
STATE SECONDARY	R RUR LOCAL	NONE (UNDIV)	NONE	NOT NHS	00.000		2	20I	299
					00.000 MD 75	GREEN VALLEY RD			
					00.040 MD874E	NO NAME			
					00.040 CO856	CRICKENBERGER RD			

*A,B = UNIMPROVED; C = GRADED & DRAINED; D,E = SOIL, GRAVEL, STONE; F,G = LOW TYPE BITUMINOUS
H,I = HIGH TYPE BITUMINOUS; J = CONCRETE; K = BRICK; L = BLOCK

STATE HIGHWAY LOCATION REFERENCE

COUNTY: FREDERICK
DISTRICT: 7
DATE: 12/31/02

ROUTE NUMBER: MD874C CONTINUED
INVENTORY DIRECTION: NORTH
ROUTE NAME: OLD NEW LONDON RD

STATE SYSTEM	FUNCTIONAL CLASS	MEDIAN TYPE	ACCESS CONTROL	NHS	MILEPOINT	MILEPOINT DESCRIPTION	MARKED LANES	SURFACE WIDTH/TYPE*	AADT
STATE SECONDARY	R RUR LOCAL	NONE (UNDIV)	NONE	NOT NHS	00.060	SPEED LIMIT 40 MPH	2	20I	299
					00.610 OP 24	NO NAME			
					01.040	SPEED LIMIT 30 MPH			
					01.330 CO413	GAS HOUSE PIKE			
					01.390		2	24I	
					01.390	STRUC #10043 BENS BRANCH			
					01.510		2	20I	
					01.560 MD 75	GREEN VALLEY RD			

ROUTE NUMBER: MD874D
INVENTORY DIRECTION: NORTH
ROUTE NAME: PROSPECT ST

STATE SYSTEM	FUNCTIONAL CLASS	MEDIAN TYPE	ACCESS CONTROL	NHS	MILEPOINT	MILEPOINT DESCRIPTION	MARKED LANES	SURFACE WIDTH/TYPE*	AADT
STATE SECONDARY	U RUR LOCAL	NONE (UNDIV)	NONE	NOT NHS	00.000		2	20G	99
					00.000 MU8120	EIGHTH ALLEY (BACK)			
					00.000 MD144FB	MAIN ST			
					00.030	SPEED LIMIT 30 MPH			
NAME: OLD NEW MARKET RD	R				00.070 MU8010	NORTH ALLEY			
					00.080	OUT CORP LMTS NEW MARKET			
					00.270	SPEED LIMIT 40 MPH			
					00.660		2	24I	
					00.800 MD 75	GREEN VALLEY RD			

ROUTE NUMBER: MD874E
INVENTORY DIRECTION: NORTH
ROUTE NAME: NO NAME

STATE SYSTEM	FUNCTIONAL CLASS	MEDIAN TYPE	ACCESS CONTROL	NHS	MILEPOINT	MILEPOINT DESCRIPTION	MARKED LANES	SURFACE WIDTH/TYPE*	AADT
STATE SECONDARY	R RUR LOCAL	NONE (UNDIV)	NONE	NOT NHS	00.000		2	16H	0
					00.000	ROAD END			
					00.140 CO856	CRICKENBERGER RD			
					00.140 MD874C	OLD NEW LONDON RD			

*A,B = UNIMPROVED; C = GRADED & DRAINED; D,E = SOIL, GRAVEL, STONE; F,G = LOW TYPE BITUMINOUS
H,I = HIGH TYPE BITUMINOUS; J = CONCRETE; K = BRICK; L = BLOCK

STATE HIGHWAY LOCATION REFERENCE

COUNTY: FREDERICK
DISTRICT: 7
DATE: 12/31/02

ROUTE NUMBER: MD877B
INVENTORY DIRECTION: EAST
ROUTE NAME: EAST BALDWIN RD

STATE SYSTEM	FUNCTIONAL CLASS	MEDIAN TYPE	ACCESS CONTROL	NHS	MILEPOINT	MILEPOINT DESCRIPTION	MARKED LANES	SURFACE WIDTH/TYPE*	AADT
STATE SECONDARY	R URB LOCAL	NONE (UNDIV)	NONE	NOT NHS	00.000		2	24I	0
					00.000 MD 75	GREEN VALLEY RD/BALDWIN RD			
					00.020	SPUR TO MD 75			
					00.600	ROAD END			

ROUTE NUMBER: MD880
INVENTORY DIRECTION: EAST
ROUTE NAME: MICHAELS MILL RD

STATE SYSTEM	FUNCTIONAL CLASS	MEDIAN TYPE	ACCESS CONTROL	NHS	MILEPOINT	MILEPOINT DESCRIPTION	MARKED LANES	SURFACE WIDTH/TYPE*	AADT
STATE SECONDARY	R RUR LOCAL	NONE (UNDIV)	NONE	NOT NHS	00.000		2	18G	433
					00.000 CO308	MANOR WOODS RD (BACK)			
					00.000 MD 85	BUCKEYSTOWN PIKE			
					00.060	SPEED LIMIT 30 MPH			
					00.840		2	16I	
					00.880		2	18I	
					01.010		2	22I	
					01.170 MD 80	FINGERBOARD RD			

ROUTE NUMBER: MD904F
INVENTORY DIRECTION: EAST
ROUTE NAME: EMMIT GARDENS DR

STATE SYSTEM	FUNCTIONAL CLASS	MEDIAN TYPE	ACCESS CONTROL	NHS	MILEPOINT	MILEPOINT DESCRIPTION	MARKED LANES	SURFACE WIDTH/TYPE*	AADT
STATE SECONDARY	U RUR LOCAL	CURBED	NONE	NOT NHS	00.000		2	36I	199
					00.000 MU 85	SILO HILL RD (BACK)			
					00.000 MD140	E MAIN ST			
					00.010	SPUR TO MD 140			
					00.010	SPUR FR MD 140			
					00.020	SPUR FR MD 904F			
		NONE (UNDIV)			00.030		2	35I	
					00.030 MD904I	EMMIT GARDENS RD			
					00.050	SPUR TO MD 904F			
					00.070 MU9020	SECOND AVE			
		UNPROTECTED			00.080		2	30I	
		CURBED			00.130				
					00.160		2	40I	

*A,B = UNIMPROVED; C = GRADED & DRAINED; D,E = SOIL, GRAVEL, STONE; F,G = LOW TYPE BITUMINOUS
H,I = HIGH TYPE BITUMINOUS; J = CONCRETE; K = BRICK; L = BLOCK

STATE HIGHWAY ADMINISTRATION OF MARYLAND
HIGHWAY INFORMATION SERVICES DIVISION
DATA SUPPORT GROUP

STATE HIGHWAY LOCATION REFERENCE

COUNTY: FREDERICK

DISTRICT: 7

DATE: 12/31/02

ROUTE NUMBER: MD904F CONTINUED

INVENTORY DIRECTION: EAST

ROUTE NAME: EMMIT GARDENS DR

STATE SYSTEM	FUNCTIONAL CLASS	MEDIAN TYPE	ACCESS CONTROL	NHS	MILEPOINT	MILEPOINT DESCRIPTION	MARKED LANES	SURFACE WIDTH/TYPE*	AADT
STATE SECONDARY	U RUR LOCAL	CURBED	NONE	NOT NHS	00.190 US 15	CATOCTIN MOUNTAIN HWY	2	40I	199

ROUTE NUMBER: MD904G

INVENTORY DIRECTION: EAST

ROUTE NAME: NO NAME

STATE SYSTEM	FUNCTIONAL CLASS	MEDIAN TYPE	ACCESS CONTROL	NHS	MILEPOINT	MILEPOINT DESCRIPTION	MARKED LANES	SURFACE WIDTH/TYPE*	AADT
STATE SECONDARY	R RUR LOCAL	NONE (UNDIV)	NONE	NOT NHS	00.000		2	16I	0
					00.000	ROAD END			
					00.030		2	20I	
					00.080	SPUR FR MD 140			
					00.110 MD140	TANEYTOWN PIKE			

ROUTE NUMBER: MD904H

INVENTORY DIRECTION: EAST

ROUTE NAME: EMMIT GARDENS DR

STATE SYSTEM	FUNCTIONAL CLASS	MEDIAN TYPE	ACCESS CONTROL	NHS	MILEPOINT	MILEPOINT DESCRIPTION	MARKED LANES	SURFACE WIDTH/TYPE*	AADT
STATE SECONDARY	U RUR LOCAL	UNPROTECTED	NONE	NOT NHS	00.000		2	30I	199
					00.000 US 15	CATOCTIN MOUNTAIN HWY			
					00.070		2	34I	
		NONE (UNDIV)			00.110				
	R				00.160	OUT CORP LMTS EMMITSBURG			
					00.190	SPUR FR MD 140			
					00.200	SPUR TO MD 140			
					00.210 MD140	E MAIN ST			
					00.210 CO 43	HARNEY RD (AHEAD)			

ROUTE NUMBER: MD904I

INVENTORY DIRECTION: EAST

ROUTE NAME: EMMIT GARDENS DR

STATE SYSTEM	FUNCTIONAL CLASS	MEDIAN TYPE	ACCESS CONTROL	NHS	MILEPOINT	MILEPOINT DESCRIPTION	MARKED LANES	SURFACE WIDTH/TYPE*	AADT
STATE SECONDARY	U RUR LOCAL	NONE (UNDIV)	NONE	NOT NHS	00.000		2	20I	99
					00.000 MU9010	FIRST AVE			
					00.040 MD904F	EMMIT GARDENS DR			

*A,B = UNIMPROVED; C = GRADED & DRAINED; D,E = SOIL, GRAVEL, STONE; F,G = LOW TYPE BITUMINOUS
H,I = HIGH TYPE BITUMINOUS; J = CONCRETE; K = BRICK; L = BLOCK