

**2002**

**Calendar Year**

**HIGHWAY LOCATION REFERENCE**

**ALL INTERSECTIONS**

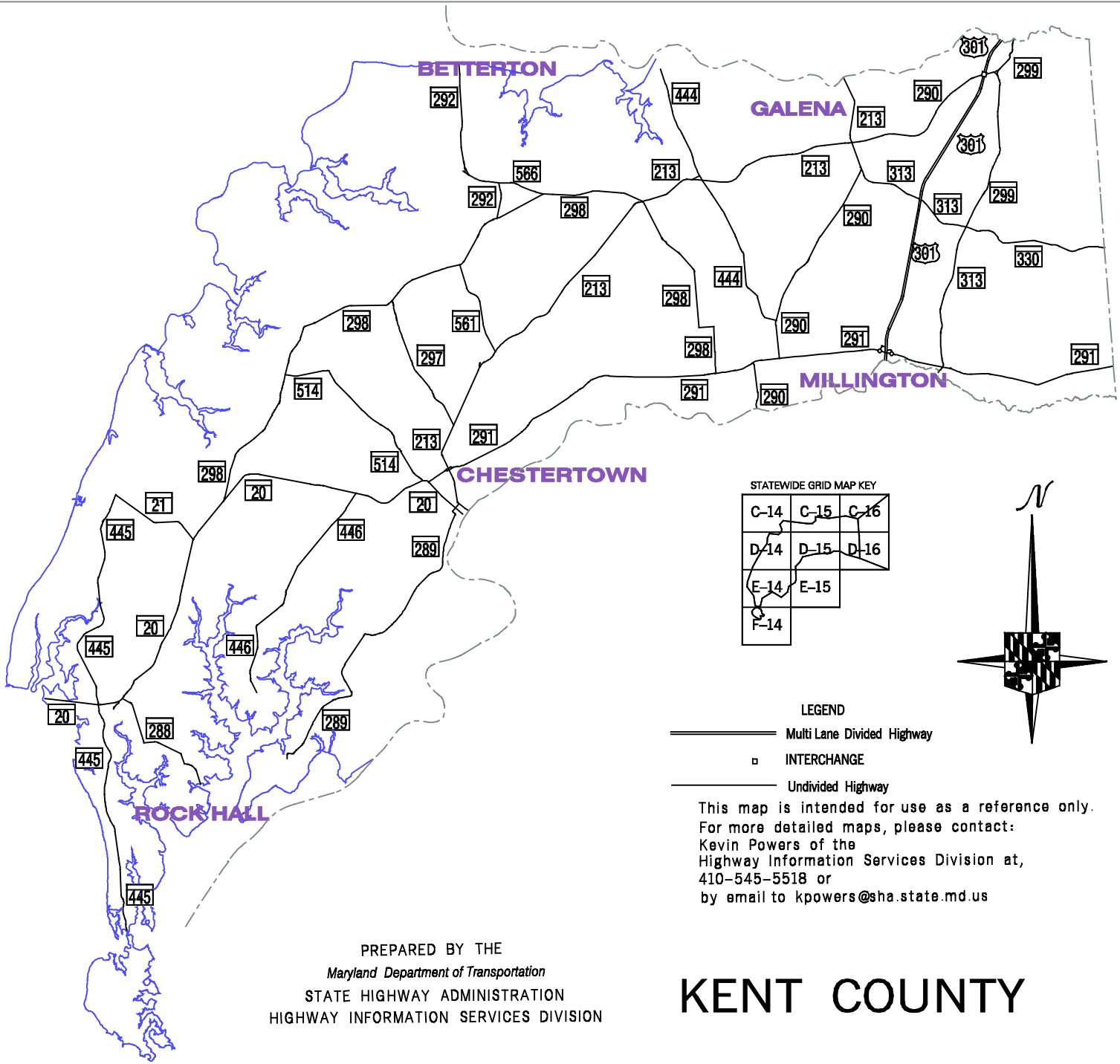
**Data as of December 31, 2002**

**KENT**

**COUNTY**

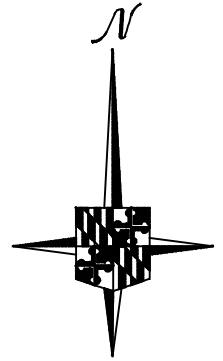
**SHA DISTRICT #2**

**K**






STATEWIDE GRID MAP KEY

C-14	C-15	C-16
D-14	D-15	D-16
E-14	E-15	
F-14		



LEGEND

-  Multi Lane Divided Highway
-  INTERCHANGE
-  Undivided Highway

This map is intended for use as a reference only.  
 For more detailed maps, please contact:  
 Kevin Powers of the  
 Highway Information Services Division at,  
 410-545-5518 or  
 by email to [kpowers@sha.state.md.us](mailto:kpowers@sha.state.md.us)

PREPARED BY THE  
*Maryland Department of Transportation*  
 STATE HIGHWAY ADMINISTRATION  
 HIGHWAY INFORMATION SERVICES DIVISION

# KENT COUNTY

ROUTE ALERT LIST

KENT COUNTY

None

MARYLAND STATE HIGHWAY ADMINISTRATION  
HIGHWAY INFORMATION SERVICES DIVISION  
STATE MAINTAINED HIGHWAYS ON THE NATIONAL HIGHWAY SYSTEM  
AS OF DECEMBER 31, 2002

08/06/2003

The National Highway System (NHS) route information is now integrated with the Highway Location Reference (HLR) listing. The route numbers are listed here on this page as a reference. Please refer to the route information in the HLR to determine the status of those individual sections of state roadway which are of interest.

COUNTY: KENT

ROUTE	TOTAL LENGTH	NHS TYPE
US 301	8.79	NHS SYSTEM

STATE HIGHWAY ADMINISTRATION OF MARYLAND  
HIGHWAY INFORMATION SERVICES DIVISION  
DATA SUPPORT GROUP

STATE HIGHWAY LOCATION REFERENCE

COUNTY: KENT  
DISTRICT: 2  
DATE: 12/31/02

ROUTE NUMBER: MD 20

INVENTORY DIRECTION: EAST

ROUTE NAME: ROCK HALL AVE

STATE SYSTEM	FUNCTIONAL CLASS	MEDIAN TYPE	ACCESS CONTROL	NHS	MILEPOINT	MILEPOINT DESCRIPTION	MARKED LANES	SURFACE WIDTH/TYPE*	AADT
STATE SECONDARY	U RUR MAJ COLL	NONE (UNDIV)	NONE	NOT NHS	00.000		2	22I	4,625
					00.000 CO155	ROCK HALL AVE (BACK)			
					00.000 MU 17	BEACH RD			
					00.000 MU173	LAWTON AVE			
					00.150 MU 86	COLEMAN RD			
					00.200	SPEED LIMIT 30 MPH			
					00.260	NEW ST			
					00.600 MU115	HAVEN CT			
					00.900 MU140	S HAWTHORNE AVE			
					00.910 MU130	N HAWTHORNE AVE			
					01.050 MU 90	COTTAGE AVE			
					01.210 MU150	HENRY AVE			
					01.230 MU100	DOWNEY AVE			
					01.310 MU180	LIBERTY ST			
	RUR MINOR ART				01.380				
					01.380 MD445	N&S MAIN ST			
					01.400		2	24I	
					01.450 MU200	WILLIAMS ST			
					01.480 MU160	JUDEFIND AVE			
					01.690 MU 72	CHESAPEAKE VILLA			
	R	UNPROTECTED			01.840		2	26I	
NAME: ROCK HALL RD					01.840	OUT CORP LMTS ROCK HALL			
					01.880 MD674	SHARP ST			
					01.890	SPUR FR MD 674			
		NONE (UNDIV)			01.990		2	24I	
					02.030 MD288	CROSBY RD			
					02.120	SPEED LIMIT 40 MPH			
					03.090 CO104	MARTIN WAGNER RD			
					03.250 CO295	JOHNSON AVE			
					03.380 CO102	LOVERS LA			
					03.420 CO100	EDEVILLE RD			
					03.560	SPEED LIMIT 50 MPH			
					04.410 CO 99	SHIPYARD LA			
					04.880 CO 98	REESES CORNER RD			
					05.400		2	22I	
					05.400	STRUC #14001 SHIPYARD CREEK			
					05.420 CO233	RICAUDS BRANCH RD			

\*A,B = UNIMPROVED; C = GRADED & DRAINED; D,E = SOIL, GRAVEL, STONE; F,G = LOW TYPE BITUMINOUS  
H,I = HIGH TYPE BITUMINOUS; J = CONCRETE; K = BRICK; L = BLOCK

STATE HIGHWAY ADMINISTRATION OF MARYLAND  
HIGHWAY INFORMATION SERVICES DIVISION  
DATA SUPPORT GROUP

STATE HIGHWAY LOCATION REFERENCE

COUNTY: KENT  
DISTRICT: 2  
DATE: 12/31/02

ROUTE NUMBER: MD 20 CONTINUED

INVENTORY DIRECTION: EAST

ROUTE NAME: ROCK HALL RD

STATE SYSTEM	FUNCTIONAL CLASS	MEDIAN TYPE	ACCESS CONTROL	NHS	MILEPOINT	MILEPOINT DESCRIPTION	MARKED LANES	SURFACE WIDTH/TYPE*	AADT
STATE SECONDARY	R RUR MINOR ART	NONE (UNDIV)	NONE	NOT NHS	06.600		2	22I	4,925
					06.600 MD 21	TOLCHESTER BEACH RD			
					06.600 CO 79	SANDY BOTTOM RD			
					07.850 MD298B	NO NAME			
					07.930				4,325
					07.930 MD298	FAIRLEE RD			
					08.700 CO310	OLD FAIRLEE RD			
					08.730	SPUR TO OLD FAIRLEE RD			
					09.870 CO 81	BAKERS LA			
					10.570 CO333	MT HOPE RD			
					10.910 CO 75	STOCKTON STARTT RD			
					10.930 CO 74	EARL NICHOLSON RD			
					11.020 CO330	BELL ROSE LA			
					11.340 CO211	CAMP RD			
					11.600				7,725
					11.600 MD446	BROAD NECK RD			
					12.390 CO 83	BRICES MILL RD			
					12.450	STRUC #14002 EAST FORK			
					12.660 CO372	ORCHARD DR			
					12.940 CO 84	AIRY HILL RD			
					13.140	SPEED LIMIT 40 MPH			
					13.550 MD514	FLATLAND RD			
					13.590		2	34I	
					13.610	IN CORP LMTS CHESTERTOWN			
					13.610	STRUC #14003 RADCLIFF CREEK			
					13.630	R/R #MDDE 526 455 L			
					13.710	SPUR FR MD 291			
					13.740 MD291	MORGNEC RD			
					13.740 MU150	HIGH ST (AHEAD)			

NAME: CHESTERTOWN RD

U

NAME: HIGH ST

ROUTE NUMBER: MD 21

INVENTORY DIRECTION: EAST

ROUTE NAME: TOLCHESTER BEACH RD

STATE SYSTEM	FUNCTIONAL CLASS	MEDIAN TYPE	ACCESS CONTROL	NHS	MILEPOINT	MILEPOINT DESCRIPTION	MARKED LANES	SURFACE WIDTH/TYPE*	AADT
STATE SECONDARY	R RUR MINOR COLL	NONE (UNDIV)	NONE	NOT NHS	00.000		2	23I	825

\*A,B = UNIMPROVED; C = GRADED & DRAINED; D,E = SOIL, GRAVEL, STONE; F,G = LOW TYPE BITUMINOUS  
H,I = HIGH TYPE BITUMINOUS; J = CONCRETE; K = BRICK; L = BLOCK

STATE HIGHWAY LOCATION REFERENCE

COUNTY: KENT  
DISTRICT: 2  
DATE: 12/31/02

ROUTE NUMBER: MD 21 CONTINUED  
INVENTORY DIRECTION: EAST  
ROUTE NAME: TOLCHESTER BEACH RD

STATE SYSTEM	FUNCTIONAL CLASS	MEDIAN TYPE	ACCESS CONTROL	NHS	MILEPOINT	MILEPOINT DESCRIPTION	MARKED LANES	SURFACE WIDTH/TYPE*	AADT
STATE SECONDARY	R	RUR MINOR COLL	NONE	NOT NHS	00.000 CO359	TOLCHESTER BEACH RD (BACK)	2	23I	825
					00.000 CO116	BAY SHORE RD			
					00.000 MD445	TOLCHESTER RD			
					00.050	SPEED LIMIT 50 MPH			
					01.830 CO 76	CAULKS FIELD RD			
					02.420 MD 20	ROCK HALL RD			
					02.420 CO 79	SANDY BOTTOM RD (AHEAD)			

ROUTE NUMBER: MD213  
INVENTORY DIRECTION: NORTH  
ROUTE NAME: MAPLE AVE

STATE SYSTEM	FUNCTIONAL CLASS	MEDIAN TYPE	ACCESS CONTROL	NHS	MILEPOINT	MILEPOINT DESCRIPTION	MARKED LANES	SURFACE WIDTH/TYPE*	AADT
STATE SECONDARY	R	RUR MINOR ART	NONE	NOT NHS	00.000		2	24J	12,775
					00.000	QUEEN ANNES CO/L			
					00.000	STRUC #14027 CHESTER RIVER			
	U				00.140		2	20I	
					00.140	IN CORP LMTS CHESTERTOWN			
					00.190		2	25I	
					00.190 MU381	WATER ST			
					00.190 MU380	WATER ST			
					00.260		2	36I	
					00.260 MU260	QUEEN ST			
					00.330		2	26I	
					00.370				22,250
					00.370 MU220	PHILOSOPHERS TERR			
					00.370 MD289	CROSS ST			
					00.370	TRAFFIC SIGNAL			
NAME: WASHINGTON AVE					00.430 MU340	SPRING AVE			
					00.430	TRAFFIC SIGNAL			
					00.440	SPUR TO SPRING AVE			
					00.470		2	32I	
					00.580 MU166	KENT ST			
					00.590	SPEED LIMIT 25 MPH			
					00.740 MU 40	CAMPUS AVE			
					00.800 MU 10	BROWN ST			

\*A,B = UNIMPROVED; C = GRADED & DRAINED; D,E = SOIL, GRAVEL, STONE; F,G = LOW TYPE BITUMINOUS  
H,I = HIGH TYPE BITUMINOUS; J = CONCRETE; K = BRICK; L = BLOCK

STATE HIGHWAY ADMINISTRATION OF MARYLAND  
HIGHWAY INFORMATION SERVICES DIVISION  
DATA SUPPORT GROUP

STATE HIGHWAY LOCATION REFERENCE

COUNTY: KENT  
DISTRICT: 2  
DATE: 12/31/02

ROUTE NUMBER: MD213 CONTINUED  
INVENTORY DIRECTION: NORTH  
ROUTE NAME: WASHINGTON AVE

STATE SYSTEM	FUNCTIONAL CLASS	MEDIAN TYPE	ACCESS CONTROL	NHS	MILEPOINT	MILEPOINT DESCRIPTION	MARKED LANES	SURFACE WIDTH/TYPE*	AADT
STATE SECONDARY	U RUR MINOR ART	CENTER TLA (UNDIV)	NONE	NOT NHS	00.990		2	27I	22,250
					01.030 MU140	GREENWOOD AVE			
					01.060	SPEED LIMIT 30 MPH			
					01.110 MU125	GIBSON AVE			
					01.230 MU145	HADAWAY DR			
					01.300	SPUR FR MD 291			
					01.320				14,850
					01.320 MD291	MORGNEC RD			
					01.340	SPUR FR TO MD 291			
					01.370		2	22I	
					01.520 MU318	SCHEELER RD			
					01.630 MU175	MANOR AVE			
					01.700 MU173	MALONE DR			
					01.780	OUT CORP LMTS CHESTERTOWN			
NAME: AUGUSTINE HERMAN HWY	R	NONE (UNDIV)			01.940		2	24I	
					02.020 CO348	SOUTHGATE DR			
					02.040	SPEED LIMIT 45 MPH			
		UNPROTECTED			02.450				
					02.450 CO337	NORTHGATE DR			
		NONE (UNDIV)			02.550		2	36I	5,650
					02.550 MD297	WORTON RD			
					02.560	SPUR TO MD 297			
					02.620		2	24I	
					02.620	SPEED LIMIT 55 MPH			
					04.200 MD855A	NO NAME			
					04.670 CO 70	RILEYS MILL RD			
					04.760				3,750
					04.760 MD561	HASSENGERS CORNER RD			
					06.060 CO 49	BIG WOODS RD			
					06.360	STRUC #14008 MORGAN CREEK			
					06.790 CO 40	PERKINS HILL RD			
					07.370				3,650
					07.370 CO395	STILL POND RD			
					08.240	SPEED LIMIT 40 MPH			
					08.650	SPEED LIMIT 30 MPH			
					08.770 CO145	CREAMERY ST			

\*A,B = UNIMPROVED; C = GRADED & DRAINED; D,E = SOIL, GRAVEL, STONE; F,G = LOW TYPE BITUMINOUS  
H,I = HIGH TYPE BITUMINOUS; J = CONCRETE; K = BRICK; L = BLOCK



STATE HIGHWAY ADMINISTRATION OF MARYLAND  
HIGHWAY INFORMATION SERVICES DIVISION  
DATA SUPPORT GROUP

STATE HIGHWAY LOCATION REFERENCE

COUNTY: KENT  
DISTRICT: 2  
DATE: 12/31/02

ROUTE NUMBER: MD213 CONTINUED  
INVENTORY DIRECTION: NORTH  
ROUTE NAME: AUGUSTINE HERMAN HWY

STATE SYSTEM	FUNCTIONAL CLASS	MEDIAN TYPE	ACCESS CONTROL	NHS	MILEPOINT	MILEPOINT DESCRIPTION	MARKED LANES	SURFACE WIDTH/TYPE*	AADT
STATE SECONDARY	R	RUR MINOR ART	NONE	NOT NHS	08.850 CO315	KENNEDYVILLE RD	2	24I	3,650
					08.930 CO129	FIRST RD			
					08.940	R/R #MDDE 526 438 V			
					09.020 OP175	KENNEDYVILLE SCHOOL RD			
					09.090	SPEED LIMIT 40 MPH			
					09.230	SPEED LIMIT 55 MPH			
					10.080 MD855	NO NAME			
					10.130 MD855	NO NAME			
					10.310				5,150
					10.310 MD298	LAMBS MEADOW RD/BROWNTOWN RD			
					11.180 CO 30	SHREWSBURY CHURCH RD			
					11.900 MD449	SHALLCROSS WHARF RD			
					11.970 MD444A	NO NAME			
					11.990				4,650
					11.990 MD444	KENTMORE PARK RD/LOCUST GROVE RD			
					12.540 CO311	OLD LOCUST GROVE RD			
					13.310				4,750
					13.310 CO 31	VANSANTS CORNER RD			
					13.680 CO312	DAVES HILL RD			
					14.210	STRUC #14007 WOODLAND CREEK			
					14.300 CO312	DAVES HILL RD			
					14.800 OP172	STARKEY FARM LA			
					15.750	SPEED LIMIT 40 MPH			
NAME: W CROSS ST	U				15.870	IN CORP LMTS GALENA			
					15.880	SPEED LIMIT 25 MPH			
					15.940		2	38I	
STATE PRIMARY					16.120				6,050
NAME: N MAIN ST					16.120 MD290	E CROSS ST			
					16.120 MD313A	S MAIN ST			
					16.180		2	33I	
					16.220 MU 40	VIRGINIA AVE			
					16.410		2	24I	
					16.410 MU 30	SEMINARY AVE			
NAME: AUGUSTINE HERMAN HWY	R				16.610	OUT CORP LMTS GALENA			
					16.610 CO365	DOGWOOD DR			
					16.620 CO 11	MILL LA			

\*A,B = UNIMPROVED; C = GRADED & DRAINED; D,E = SOIL, GRAVEL, STONE; F,G = LOW TYPE BITUMINOUS  
H,I = HIGH TYPE BITUMINOUS; J = CONCRETE; K = BRICK; L = BLOCK

STATE HIGHWAY ADMINISTRATION OF MARYLAND  
HIGHWAY INFORMATION SERVICES DIVISION  
DATA SUPPORT GROUP

STATE HIGHWAY LOCATION REFERENCE

COUNTY: KENT  
DISTRICT: 2  
DATE: 12/31/02

ROUTE NUMBER: MD213 CONTINUED  
INVENTORY DIRECTION: NORTH  
ROUTE NAME: AUGUSTINE HERMAN HWY

STATE SYSTEM	FUNCTIONAL CLASS	MEDIAN TYPE	ACCESS CONTROL	NHS	MILEPOINT	MILEPOINT DESCRIPTION	MARKED LANES	SURFACE WIDTH/TYPE*	AADT
STATE PRIMARY	R	RUR MINOR ART	NONE	NOT NHS	16.660	SPEED LIMIT 35 MPH	2	24I	6,050
					16.820	SPEED LIMIT 45 MPH			
					17.300	ATR STATION #0015			
					17.380				5,351
					17.380	CO 50 GEORGETOWN CEMETERY RD			
					17.400	SPEED LIMIT 30 MPH			
					17.410	OP169 TOCHWOGH LA			
					17.420	OP170 HUYETT LA			
					17.610		2	26I	
					17.640	CO 44 QUEEN ST			
					17.730		2	27I	
					17.730	CO 37 FRONT ST			
					17.800	BEGIN BRIDGE			
					17.870	STRUC #14006 SASSAFRAS RIVER			
					17.870	CECIL CO/L			

ROUTE NUMBER: MD288  
INVENTORY DIRECTION: EAST  
ROUTE NAME: CROSBY RD

STATE SYSTEM	FUNCTIONAL CLASS	MEDIAN TYPE	ACCESS CONTROL	NHS	MILEPOINT	MILEPOINT DESCRIPTION	MARKED LANES	SURFACE WIDTH/TYPE*	AADT
STATE SECONDARY	R	RUR LOCAL	NONE	NOT NHS	00.000		2	20I	925
					00.000	MD 20 ROCK HALL RD			
					00.040	SPEED LIMIT 40 MPH			
					01.300	CO106 SKINNERS NECK RD			
					01.500	SPEED LIMIT 50 MPH			
					02.220	SPEED LIMIT 30 MPH			
					02.330	CO100 EDESVILLE RD			
					02.590				825
					02.590	CO108 PINEY NECK RD			
					02.930		2	18I	
					02.930	CO118 MCKINLEYVILLE RD			
					03.060	CO328 POLICE AVE			
					03.240	CO304 HUDSON RD			
					03.330	ROAD END			

\*A,B = UNIMPROVED; C = GRADED & DRAINED; D,E = SOIL, GRAVEL, STONE; F,G = LOW TYPE BITUMINOUS  
H,I = HIGH TYPE BITUMINOUS; J = CONCRETE; K = BRICK; L = BLOCK

STATE HIGHWAY ADMINISTRATION OF MARYLAND  
HIGHWAY INFORMATION SERVICES DIVISION  
DATA SUPPORT GROUP

STATE HIGHWAY LOCATION REFERENCE

COUNTY: KENT  
DISTRICT: 2  
DATE: 12/31/02

ROUTE NUMBER: MD289

INVENTORY DIRECTION: NORTH

ROUTE NAME: QUAKER NECK RD

STATE SYSTEM	FUNCTIONAL CLASS	MEDIAN TYPE	ACCESS CONTROL	NHS	MILEPOINT	MILEPOINT DESCRIPTION	MARKED LANES	SURFACE WIDTH/TYPER*	AADT
STATE SECONDARY	R	RUR MINOR COLL	NONE	NOT NHS	00.000		2	20I	525
					00.000	CO 92			
					00.000	CO 93			
					00.570				
					00.710	OP196			
					01.470				
					02.470	CO 91			
					02.550	CO 90			
					03.170	CO 88			
					03.910		2	22I	1,425
					03.910	CO396			
					04.120				
		RUR MAJ COLL			04.320				
					04.320	CO 80			
					04.510				
					04.700	CO120			
					05.030				
					06.310	CO 86			
					06.530				3,725
					06.530	CO397			
					06.560				
					06.750	CO267			
					07.350	CO147			
					07.470	CO188			
					07.590	CO 85			
					08.010				
					08.310				
					08.380				
					08.400		2	24I	
					08.440		2	28I	
					08.570		2	35I	
					08.610		2	41I	
					08.610	MU 50			
					08.680	MU150			
					08.700	MU210			
					08.720		2	35I	
					08.720	MU200			

NAME: CROSS ST

\*A,B = UNIMPROVED; C = GRADED & DRAINED; D,E = SOIL,GRAVEL,STONE; F,G = LOW TYPE BITUMINOUS  
H,I = HIGH TYPE BITUMINOUS; J = CONCRETE; K= BRICK; L = BLOCK

STATE HIGHWAY LOCATION REFERENCE

COUNTY: KENT  
DISTRICT: 2  
DATE: 12/31/02

ROUTE NUMBER: MD289 CONTINUED  
INVENTORY DIRECTION: NORTH  
ROUTE NAME: CROSS ST

STATE SYSTEM	FUNCTIONAL CLASS	MEDIAN TYPE	ACCESS CONTROL	NHS	MILEPOINT	MILEPOINT DESCRIPTION	MARKED LANES	SURFACE WIDTH/TYPE*	AADT
STATE SECONDARY	U RUR MAJ COLL	NONE (UNDIV)	NONE	NOT NHS	08.800		2	25I	3,725
					08.830	TRAFFIC SIGNAL			
					08.830 MD213	MAPLE AVE			
					08.830 MU220	PHILOSOPHERS TERR (AHEAD)			

ROUTE NUMBER: MD290  
INVENTORY DIRECTION: NORTH  
ROUTE NAME: CRUMPTON RD

STATE SYSTEM	FUNCTIONAL CLASS	MEDIAN TYPE	ACCESS CONTROL	NHS	MILEPOINT	MILEPOINT DESCRIPTION	MARKED LANES	SURFACE WIDTH/TYPE*	AADT
STATE SECONDARY	R RUR MINOR COLL	NONE (UNDIV)	NONE	NOT NHS	00.000		2	22I	2,475
					00.000	QUEEN ANNES CO/L			
					00.000	STRUC #14013 CHESTER RIVER			
					00.150	SPEED LIMIT 50 MPH			
					01.110 MD291	RIVER RD (AHEAD)			
					01.780		2	20I	1,475
					01.780 MD291	RIVER RD (BACK)			
					02.760 CO226	CHESTERVILLE BRIDGE RD			
					02.760 MD444	LOCUST GROVE RD			
					04.320 CO124	BOLTON RD			
					05.540	R/R #MDDE 526 433 L			
					05.880		2	22I	
					05.880 CO 21	DUCK PUDDLE RD			
					05.900 CO 15	LAMBSON FOREST RD			
					06.980		2	24I	
					06.980 CO313	IRELANDS CORNER RD			
					07.230	SPUR TO MD 313A			
					07.230	SPUR FR MD 313A			
					07.240 MD313A	MASSEY GALENA RD			
	U RUR MAJ COLL				07.960		3	31I	1,875
					07.960 MD313A	S MAIN ST (BACK)			
					07.960 MD213	N MAIN ST/W CROSS ST			
					08.020	SPUR FR MD 313 A			
					08.030		2	36I	
					08.030 MU 20	PHELPS AVE			
					08.050		2	24I	

NAME: CHESTERVILLE RD

NAME: E CROSS ST

\*A,B = UNIMPROVED; C = GRADED & DRAINED; D,E = SOIL, GRAVEL, STONE; F,G = LOW TYPE BITUMINOUS  
H,I = HIGH TYPE BITUMINOUS; J = CONCRETE; K = BRICK; L = BLOCK

STATE HIGHWAY ADMINISTRATION OF MARYLAND  
HIGHWAY INFORMATION SERVICES DIVISION  
DATA SUPPORT GROUP

STATE HIGHWAY LOCATION REFERENCE

COUNTY: KENT  
DISTRICT: 2  
DATE: 12/31/02

ROUTE NUMBER: MD290 CONTINUED  
INVENTORY DIRECTION: NORTH  
ROUTE NAME: E CROSS ST

STATE SYSTEM	FUNCTIONAL CLASS	MEDIAN TYPE	ACCESS CONTROL	NHS	MILEPOINT	MILEPOINT DESCRIPTION	MARKED LANES	SURFACE WIDTH/TYPE*	AADT
STATE SECONDARY	U RUR MAJ COLL	NONE (UNDIV)	NONE	NOT NHS	08.130 MU 10	JARMAN AVE	2	24I	1,875
					08.160	SPEED LIMIT 40 MPH			
					08.210	OUT CORP LMTS GALENA			
					08.350 CO 12	OLIVET HILL RD			
					08.460	SPEED LIMIT 50 MPH			
					08.560	STRUC #14012 MILL CREEK			
					08.590 CO 12	OLIVET HILL RD			
					09.080 CO 9	GREGG NECK RD			
					09.080 CO389	DAVIS RD			
					10.130	STRUC #14011 SWANTOWN CREEK			
					10.870 CO 6	WILSON POINT RD			
					11.810	STRUC #14010 JACOBS CREEK			
					11.940 CO 7	FOX HOLE RD			
					11.940 RP301- 6	RAMP 6 FR MD 290 EB TO US 301 SB			
					11.990 RP301- 8	RAMP 8 FR US 301 SB TO MD 290 WB			
	RUR MINOR COLL				12.040				
					12.040 US301	BLUE STAR MEMORIAL HWY			
					12.040	STRUC #14005			
					12.090 RP301- 4	RAMP 4 FR US 301 NB TO MD 290 EB			
					12.150 RP301- 2	RAMP 2 FR MD 290 WB TO US 301 NB			
					12.340	SPUR TO MD 299			
					12.400 MD299	GALENA SASSAFRAS RD			

ROUTE NUMBER: MD291  
INVENTORY DIRECTION: EAST  
ROUTE NAME: MORGNEC RD

STATE SYSTEM	FUNCTIONAL CLASS	MEDIAN TYPE	ACCESS CONTROL	NHS	MILEPOINT	MILEPOINT DESCRIPTION	MARKED LANES	SURFACE WIDTH/TYPE*	AADT
STATE SECONDARY	U RUR MINOR ART	CURBED	NONE	NOT NHS	00.000		2	35I	13,875
					00.000 MD 20	HIGH ST			
					00.000 MU150	HIGH ST			
					00.010	SPUR TO MD 20			
		NONE (UNDIV)			00.040		2	26I	
					00.090 MU343	TALBOT BLVD			
					00.090	SPEED LIMIT 40 MPH			
					00.380	R/R #MDDE 526 447 U			

\*A,B = UNIMPROVED; C = GRADED & DRAINED; D,E = SOIL, GRAVEL, STONE; F,G = LOW TYPE BITUMINOUS  
H,I = HIGH TYPE BITUMINOUS; J = CONCRETE; K = BRICK; L = BLOCK

STATE HIGHWAY ADMINISTRATION OF MARYLAND  
HIGHWAY INFORMATION SERVICES DIVISION  
DATA SUPPORT GROUP

STATE HIGHWAY LOCATION REFERENCE

COUNTY: KENT  
DISTRICT: 2  
DATE: 12/31/02

ROUTE NUMBER: MD291 CONTINUED

INVENTORY DIRECTION: EAST

ROUTE NAME: MORGNEC RD

STATE SYSTEM	FUNCTIONAL CLASS	MEDIAN TYPE	ACCESS CONTROL	NHS	MILEPOINT	MILEPOINT DESCRIPTION	MARKED LANES	SURFACE WIDTH/TYPE*	AADT
STATE SECONDARY	U	RUR MINOR ART	CURBED	NONE	NOT NHS	00.470	2	28I	13,875
						00.550	2	34I	
						00.580			
						00.580			
		RUR MAJ COLL				00.600			4,975
						00.600 MD213			
						00.620	2	36I	
						00.620			
						00.620			
						00.620			
						00.670	2	24I	
						00.680			
		NONE (UNDIV)				00.730	2	25I	
						00.800 MU143			
						00.880 MU145			
		R				01.010			
						01.010			
						01.010			
						01.010			
						01.030 OP 36			
						01.030			
						01.090 OP 36			
						01.090			
						01.130 MU382			
						01.130			
						01.480			
						02.280 CO280			
						02.280			
						02.350 CO 28			
						02.350			
						02.430			
						03.870 CO 40			
						03.870			
						03.870 CO228			
						03.870			
						04.360 CO316			
						04.360			
						04.510 CO317			
						04.510			
						05.040			3,675
NAME: RIVER RD						05.040 CO 18			
						05.040			
						05.040 CO316			
						05.040			
						08.150			4,075
						08.150 MD298			
						08.150			
						09.150	2	24I	
						09.150 MD290			
						09.150			
						09.820	2	22I	3,075
						09.820 MD290			
						09.820			
						11.020 CO245			
						11.020			

\*A,B = UNIMPROVED; C = GRADED & DRAINED; D,E = SOIL, GRAVEL, STONE; F,G = LOW TYPE BITUMINOUS  
H,I = HIGH TYPE BITUMINOUS; J = CONCRETE; K = BRICK; L = BLOCK

STATE HIGHWAY ADMINISTRATION OF MARYLAND  
HIGHWAY INFORMATION SERVICES DIVISION  
DATA SUPPORT GROUP

STATE HIGHWAY LOCATION REFERENCE

COUNTY: KENT  
DISTRICT: 2  
DATE: 12/31/02

ROUTE NUMBER: MD291 CONTINUED  
INVENTORY DIRECTION: EAST  
ROUTE NAME: RIVER RD

STATE SYSTEM	FUNCTIONAL CLASS	MEDIAN TYPE	ACCESS CONTROL	NHS	MILEPOINT	MILEPOINT DESCRIPTION	MARKED LANES	SURFACE WIDTH/TYPE*	AADT
STATE SECONDARY	R	RUR MAJ COLL	NONE	NOT NHS	11.020 CO 19	SHADDING REACH RD	2	22I	3,075
					12.360	STRUC #14014 MILLS BRANCH			
		ROUNDAABOUT			12.400		2	36I	
					12.400	BEGIN ROUNDAABOUT			
					12.420 CO308	EDGE RD			
					12.420 MD701A	EDGE RD			
					12.420	ROUNDAABOUT			
		NONE (UNDIV)			12.430		2	22I	
					12.430	END ROUNDAABOUT			
					12.550				2,575
					12.550 US301	BLUE STAR MEMORIAL HWY			
					12.550	STRUC # 14030			
					12.550	EXIT #112			
		ROUNDAABOUT			12.620		2	36I	
					12.620	BEGIN ROUNDAABOUT			
					12.630 MD701	HOWARD JOHNSON RD			
					12.630	ROUNDAABOUT			
		NONE (UNDIV)			12.640		2	24I	
					12.640	END ROUNDAABOUT			
					12.660 CO210	RIVER PARK RD			
					12.680	SPEED LIMIT 50 MPH			
					12.920 CO210	RIVER PARK RD			
					13.420		2	22I	
					13.420	SPEED LIMIT 25 MPH			
NAME: CYPRESS ST	U				13.640	IN CORP LMTS MILLINGTON			
					13.760 MU 60	SCHOOL ST			
					13.820		2	26I	
					13.920 MU 10	COMEGYS ST			
					14.080		2	39I	1,975
					14.080 MD313	SASSAFRAS ST			
					14.120 MU 40	RAILROAD AVE			
					14.130	R/R #MDDE 526 419 R			
					14.200 MU 20	CRANE ST			
	R				14.290		2	24I	
NAME: CYPRESS RD					14.290	OUT CORP LMTS MILLINGTON			
					14.320	STRUC #14015 CYPRESS BRANCH			
					14.580	SPEED LIMIT 50 MPH			

\*A,B = UNIMPROVED; C = GRADED & DRAINED; D,E = SOIL, GRAVEL, STONE; F,G = LOW TYPE BITUMINOUS  
H,I = HIGH TYPE BITUMINOUS; J = CONCRETE; K = BRICK; L = BLOCK

STATE HIGHWAY ADMINISTRATION OF MARYLAND  
HIGHWAY INFORMATION SERVICES DIVISION  
DATA SUPPORT GROUP

STATE HIGHWAY LOCATION REFERENCE

COUNTY: KENT  
DISTRICT: 2  
DATE: 12/31/02

ROUTE NUMBER: MD291 CONTINUED  
INVENTORY DIRECTION: EAST  
ROUTE NAME: CYPRESS RD

STATE SYSTEM	FUNCTIONAL CLASS	MEDIAN TYPE	ACCESS CONTROL	NHS	MILEPOINT	MILEPOINT DESCRIPTION	MARKED LANES	SURFACE WIDTH/TYPE*	AADT
STATE SECONDARY	R RUR MAJ COLL	NONE (UNDIV)	NONE	NOT NHS	15.290 CO275	RILEYS NECK RD	2	24I	1,975
					15.470				1,775
					15.470 CO 26	BIG STONE RD			
					15.470 CO241	PEACOCK CORNER RD			
					18.570	DELAWARE ST/L			

ROUTE NUMBER: MD292  
INVENTORY DIRECTION: NORTH  
ROUTE NAME: STILL POND RD

STATE SYSTEM	FUNCTIONAL CLASS	MEDIAN TYPE	ACCESS CONTROL	NHS	MILEPOINT	MILEPOINT DESCRIPTION	MARKED LANES	SURFACE WIDTH/TYPE*	AADT
STATE SECONDARY	R RUR MAJ COLL	NONE (UNDIV)	NONE	NOT NHS	00.000		2	22I	1,150
					00.000 CO395	STILL POND RD (BACK)			
					00.000 MD298	LAMBS MEADOW RD			
					00.570	SPEED LIMIT 25 MPH			
					00.930		2	21I	1,450
					00.930 MD566	STILLPOND HARMONY RD			
					00.930 CO 47	MAIN ST			
					01.040		2	24I	
					01.090 CO 46	MAPLE AVE			
					01.340	SPEED LIMIT 35 MPH			
					01.580		2	22I	
					01.580	SPEED LIMIT 50 MPH			
					01.760 MD864	BESSICKS CORNER RD			
					01.830	SPUR TO MD 864			
					01.860 MD864	BESSICKS CORNER RD			
					02.690 CO 52	STILL POND NECK RD			
					03.070 CO314	ROYAL SWAN RD			
					03.800	SPEED LIMIT 40 MPH			
					03.960	SPEED LIMIT 25 MPH			
	U RUR MINOR COLL				04.040		2	20I	
NAME: MAIN ST					04.040	IN CORP LMTS BETTERTON			
					04.040 MU 85	HOWELL POINT RD			
					04.040 CO148	SIXTH AVE			
					04.130 MU 40	FIFTH AVE			
					04.200 MU 60	FOURTH AVE			
					04.280		2	22I	

\*A,B = UNIMPROVED; C = GRADED & DRAINED; D,E = SOIL, GRAVEL, STONE; F,G = LOW TYPE BITUMINOUS  
H,I = HIGH TYPE BITUMINOUS; J = CONCRETE; K = BRICK; L = BLOCK



STATE HIGHWAY LOCATION REFERENCE

COUNTY: KENT  
DISTRICT: 2  
DATE: 12/31/02

ROUTE NUMBER: MD292 CONTINUED

INVENTORY DIRECTION: NORTH

ROUTE NAME: MAIN ST

STATE SYSTEM	FUNCTIONAL CLASS	MEDIAN TYPE	ACCESS CONTROL	NHS	MILEPOINT	MILEPOINT DESCRIPTION	MARKED LANES	SURFACE WIDTH/TYPER*	AADT
STATE SECONDARY	U RUR MINOR COLL	NONE (UNDIV)	NONE	NOT NHS	04.280 MU135	WHEELER AVE	2	22I	1,450
					04.320 MU120	THIRD AVE			
					04.410 MU110	SECOND AVE			
					04.470		2	20I	
					04.470 MU 50	FIRST AVE			
	RUR LOCAL				04.560				
					04.560 MU 30	ERICSSON AVE			
					04.610	ROAD END			

ROUTE NUMBER: MD297

INVENTORY DIRECTION: NORTH

ROUTE NAME: WORTON RD

STATE SYSTEM	FUNCTIONAL CLASS	MEDIAN TYPE	ACCESS CONTROL	NHS	MILEPOINT	MILEPOINT DESCRIPTION	MARKED LANES	SURFACE WIDTH/TYPER*	AADT
STATE SECONDARY	R RUR MAJ COLL	NONE (UNDIV)	NONE	NOT NHS	00.000		2	22I	3,125
					00.000 MD213	AUGUSTINE HERMAN HWY			
					00.020	SPUR FR MD 213			
					00.040		2	20I	
					00.120	SPEED LIMIT 50 MPH			
					01.060 CO 69	MARY MORRIS RD			
					01.600		2	21I	
					02.040 CO 68	CHINQUAPIN RD			
					02.110	SPEED LIMIT 40 MPH			
					02.200		2	22I	
					02.470	SPEED LIMIT 30 MPH			
					02.620 OP222	COUNTRY DR			
					02.820 CO 67	WORTON LYNCH RD			
					02.850	R/R #MDDE 526 442 K			
					02.870 CO 66	PORTERS GROVE RD			
					03.070	WORTON PARK RD (ENT TO PARK)			
					03.390 CO394	OLD WORTON RD			
					03.590 MD298	LAMBS MEADOW RD			
					03.590 CO393	SMITHVILLE RD (AHEAD)			

\*A,B = UNIMPROVED; C = GRADED & DRAINED; D,E = SOIL, GRAVEL, STONE; F,G = LOW TYPE BITUMINOUS  
H,I = HIGH TYPE BITUMINOUS; J = CONCRETE; K = BRICK; L = BLOCK

STATE HIGHWAY ADMINISTRATION OF MARYLAND  
HIGHWAY INFORMATION SERVICES DIVISION  
DATA SUPPORT GROUP

STATE HIGHWAY LOCATION REFERENCE

COUNTY: KENT  
DISTRICT: 2  
DATE: 12/31/02

ROUTE NUMBER: MD298  
INVENTORY DIRECTION: EAST  
ROUTE NAME: FAIRLEE RD

STATE SYSTEM	FUNCTIONAL CLASS	MEDIAN TYPE	ACCESS CONTROL	NHS	MILEPOINT	MILEPOINT DESCRIPTION	MARKED LANES	SURFACE WIDTH/TYPE*	AADT
STATE SECONDARY	R RUR MAJ COLL	NONE (UNDIV)	NONE	NOT NHS	00.000		2	24I	2,750
					00.000 MD 20	ROCK HALL RD			
					00.020 MD298B	NO NAME			
					00.370	SPEED LIMIT 25 MPH			
					00.400 CO310	OLD FAIRLEE RD			
					00.430	SPUR TO OLD FAIRLEE RD			
					00.520 CO302	JONES CUT OFF RD			
					00.640 CO208	PARSONS RD			
					00.690 CO116	BAY SHORE RD			
					00.780 CO 82	BAYSHORE SPUR			
					00.780 CO272	RALEIGH RD			
					00.830	SPEED LIMIT 30 MPH			
					01.250		2	22I	
					01.250 CO 72	FISH HATCHERY RD			
					01.330	MT PLEASANT RD			
					01.350	SPEED LIMIT 50 MPH			
					02.070 CO 73	ANNIE CROW RD			
					03.060 CO 74	EARL NICHOLSON RD			
					03.660 CO 65	HANDY POINT RD			
					03.660 MD514	MELITOTA RD			
					03.920 CO121	L RD			
					04.040 CO 63	BUCK NECK RD			
					04.090 CO159	KENT CT			
					04.900				2,650
					04.900 CO 64	HANESVILLE RD			
					05.050 CO119	ST JAMES NEWTOWN RD			
					06.550	SPEED LIMIT 30 MPH			
					06.800 CO342	BOTTOM RD			
					06.830 CO341	HILLCREST RD			
					07.030 CO398	PLUM DR			
					07.070 CO358	POTTS RD			
					07.170 CO323	WALKER RD			
					07.210 CO343	OAK LA			
					07.240 CO376	BRINDLEY DR			
					07.320 CO394	OLD WORTON RD			
					07.390				3,150

NAME: LAMBS MEADOW RD

\*A,B = UNIMPROVED; C = GRADED & DRAINED; D,E = SOIL, GRAVEL, STONE; F,G = LOW TYPE BITUMINOUS  
H,I = HIGH TYPE BITUMINOUS; J = CONCRETE; K = BRICK; L = BLOCK

STATE HIGHWAY ADMINISTRATION OF MARYLAND  
HIGHWAY INFORMATION SERVICES DIVISION  
DATA SUPPORT GROUP

STATE HIGHWAY LOCATION REFERENCE

COUNTY: KENT  
DISTRICT: 2  
DATE: 12/31/02

ROUTE NUMBER: MD298 CONTINUED  
INVENTORY DIRECTION: EAST  
ROUTE NAME: LAMBS MEADOW RD

STATE SYSTEM	FUNCTIONAL CLASS	MEDIAN TYPE	ACCESS CONTROL	NHS	MILEPOINT	MILEPOINT DESCRIPTION	MARKED LANES	SURFACE WIDTH/TYPE*	AADT
STATE SECONDARY	R RUR MAJ COLL	NONE (UNDIV)	NONE	NOT NHS	07.390 MD297	WORTON RD	2	22I	3,150
					07.390 CO393	SMITHVILLE RD			
					07.600	SPEED LIMIT 50 MPH			
					08.150 CO 57	COOPERS LA			
					09.430 MD561	HASSENGERS CORNER RD			
					09.450 MD856	OLD LYNCH RD			
					09.530 MD856	OLD LYNCH RD			
					09.700 CO 53	CLARK RD			
					10.800 OP221	DADS DESIRE LA			
					10.990		2	21I	1,450
					10.990 MD292	STILL POND RD			
					10.990 CO395	STILL POND RD			
					12.310				2,250
					12.310 CO 43	BLOOMFIELD RD			
					12.310 MD566	STILLPOND HARMONY RD			
					13.610 CO 42	TURNERS CREEK RD			
					13.610 CO315	KENNEDYVILLE RD			
					13.630	SPUR TO TURNERS CREEK RD			
	RUR MINOR COLL				14.910		2	24I	
NAME: BROWNTOWN RD					14.910 MD213	AUGUSTINE HERMAN HWY			
					15.000		2	20I	
					15.900	R/R #MDDE 526 437 N			
					17.140 CO 32	BLACKS STATION RD			
NAME: OLD MORGNEC RD					18.580 CO 18	MORGNEC RD			
NAME: CHERRY LA					18.950 CO307	MORGNEC RD			
					20.140 MD291	RIVER RD			

ROUTE NUMBER: MD298B  
INVENTORY DIRECTION: NORTH  
ROUTE NAME: NO NAME

STATE SYSTEM	FUNCTIONAL CLASS	MEDIAN TYPE	ACCESS CONTROL	NHS	MILEPOINT	MILEPOINT DESCRIPTION	MARKED LANES	SURFACE WIDTH/TYPE*	AADT
STATE SECONDARY	R RUR LOCAL	NONE (UNDIV)	NONE	NOT NHS	00.000		1	16I	0
					00.000 MD298	FAIRLEE RD			
					00.080 MD 20	ROCK HALL RD			

\*A,B = UNIMPROVED; C = GRADED & DRAINED; D,E = SOIL, GRAVEL, STONE; F,G = LOW TYPE BITUMINOUS  
H,I = HIGH TYPE BITUMINOUS; J = CONCRETE; K = BRICK; L = BLOCK

STATE HIGHWAY LOCATION REFERENCE

COUNTY: KENT  
DISTRICT: 2  
DATE: 12/31/02

ROUTE NUMBER: MD299  
INVENTORY DIRECTION: NORTH  
ROUTE NAME: MASSEY RD

STATE SYSTEM	FUNCTIONAL CLASS	MEDIAN TYPE	ACCESS CONTROL	NHS	MILEPOINT	MILEPOINT DESCRIPTION	MARKED LANES	SURFACE WIDTH/TYPE*	AADT
STATE SECONDARY	R RUR MINOR COLL	NONE (UNDIV)	NONE	NOT NHS	00.000		2	23I	1,250
					00.000 MD330	MASSEY DELAWARE LINE RD			
					00.000 MD313	MILLINGTON MASSEY RD			
					00.030		2	22I	
					00.040	R/R #MDDE 526 428 P			
					00.100	SPEED LIMIT 50 MPH			
					01.570 CO 20	QUINN RD			
					02.330 CO224	ALEXANDER RD			
					02.330 CO 5	GOLTS RD			
					02.940	STRUC #14018 JACOBS CREEK			
					03.770 CO 4	BRADFORD JOHNSON RD			
					04.120	SPUR FR MD 290			
					04.210				950
					04.210 MD290	GALENA SASSAFRAS RD			
					04.390	SPEED LIMIT 30 MPH			
					04.720	STRUC #14017 HERRING BRANCH			
					04.850 CO 1	SASSAFRAS CALDWELL RD			
					05.180	STRUC #14016 SASSAFRAS RIVER			
					05.180	CECIL CO/L			

NAME: GALENA  
SASSAFRAS RD

ROUTE NUMBER: US301  
INVENTORY DIRECTION: NORTH  
ROUTE NAME: BLUE STAR MEMORIAL HWY

STATE SYSTEM	FUNCTIONAL CLASS	MEDIAN TYPE	ACCESS CONTROL	NHS	MILEPOINT	MILEPOINT DESCRIPTION	MARKED LANES	SURFACE WIDTH/TYPE*	AADT
STATE PRIMARY	R RUR OPA	UNPROTECTED	PARTIAL	NHS	00.000		4	48I	11,325
					00.000	QUEEN ANNES CO/L			
					00.000	STRUC #17014 CHESTER RIVER			
					00.190				10,725
					00.190 MD291	RIVER RD			
					00.190	STRUC #14030			
					00.190	EXIT #112			
					00.220 RP301- 4	RAMP 4 FR US 301 NB TO MD 701 EB			
					00.280 RP301- 6	RAMP 6 FR MD 701A EB TO US 301 SB			
					00.290 RP301- 2	RAMP 2 FR MD 701 WB TO US 301 NB			
					00.300	SPEED LIMIT 55 MPH			

\*A,B = UNIMPROVED; C = GRADED & DRAINED; D,E = SOIL, GRAVEL, STONE; F,G = LOW TYPE BITUMINOUS  
H,I = HIGH TYPE BITUMINOUS; J = CONCRETE; K = BRICK; L = BLOCK

STATE HIGHWAY ADMINISTRATION OF MARYLAND  
HIGHWAY INFORMATION SERVICES DIVISION  
DATA SUPPORT GROUP

STATE HIGHWAY LOCATION REFERENCE

COUNTY: KENT  
DISTRICT: 2  
DATE: 12/31/02

ROUTE NUMBER: US301 CONTINUED  
INVENTORY DIRECTION: NORTH  
ROUTE NAME: BLUE STAR MEMORIAL HWY

STATE SYSTEM	FUNCTIONAL CLASS	MEDIAN TYPE	ACCESS CONTROL	NHS	MILEPOINT	MILEPOINT DESCRIPTION	MARKED LANES	SURFACE WIDTH/TYPE*	AADT
STATE PRIMARY	R RUR OPA	UNPROTECTED	PARTIAL	NHS	00.360 RP301- 8	RAMP 8 FR US 301 SB TO MD 701A WB	4	48I	10,725
					00.490	MILE MARKER 112.0			
					00.890				11,425
					00.890 CO226	CHESTERVILLE BRIDGE RD			
					00.890 CO380	MILLINGTON RD			
					01.480	MILE MARKER 113.0			
					02.470	MILE MARKER 114.0			
					03.480	MILE MARKER 115.0			
					03.620	R/R #MDDE 526 431 X			
					04.180				9,325
					04.180 MD313	MASSEY GALENA RD			
					04.180 MD313A	MASSEY GALENA RD			
					04.470	MILE MARKER 116.0			
					05.460	MILE MARKER 117.0			
					06.420	MARYLAND STATE POLICE WEIGH STATION			
					06.450	MILE MARKER 118.0			
					07.440	MILE MARKER 119.0			
					07.510 RP301- 4	RAMP 4 FR US 301 NB TO MD 290 EB			
					07.560 RP301- 6	RAMP 6 FR MD 290 EB TO US 301 SB			
					07.800 MD290	GALENA SASSAFRAS RD			
					07.800	STRUC #14005			
					08.040 RP301- 2	RAMP 2 FR MD 290 WB TO US 301 NB			
					08.060 RP301- 8	RAMP 8 FR US 301 SB TO MD 290 WB			
					08.410	MILE MARKER 120.0			
					08.790	STRUC #14004 SASSAFRAS RIVER			
					08.790	CECIL CO/L			

ROUTE NUMBER: MD313  
INVENTORY DIRECTION: NORTH  
ROUTE NAME: SASSAFRAS ST

STATE SYSTEM	FUNCTIONAL CLASS	MEDIAN TYPE	ACCESS CONTROL	NHS	MILEPOINT	MILEPOINT DESCRIPTION	MARKED LANES	SURFACE WIDTH/TYPE*	AADT
STATE SECONDARY	U RUR MAJ COLL	NONE (UNDIV)	NONE	NOT NHS	00.000		2	24I	2,350
					00.000	QUEEN ANNES CO/L			
					00.000	STRUC #17030 CHESTER RIVER			
					00.030	SPEED LIMIT 25 MPH			
					00.070		2	32I	

\*A,B = UNIMPROVED; C = GRADED & DRAINED; D,E = SOIL, GRAVEL, STONE; F,G = LOW TYPE BITUMINOUS  
H,I = HIGH TYPE BITUMINOUS; J = CONCRETE; K = BRICK; L = BLOCK

STATE HIGHWAY LOCATION REFERENCE

COUNTY: KENT  
DISTRICT: 2  
DATE: 12/31/02

ROUTE NUMBER: MD313 CONTINUED

INVENTORY DIRECTION: NORTH

ROUTE NAME: SASSAFRAS ST

STATE SYSTEM	FUNCTIONAL CLASS	MEDIAN TYPE	ACCESS CONTROL	NHS	MILEPOINT	MILEPOINT DESCRIPTION	MARKED LANES	SURFACE WIDTH/TYPE*	AADT
STATE SECONDARY	U RUR MAJ COLL	NONE (UNDIV)	NONE	NOT NHS	00.110 MU 25	HAZEL LA	2	32I	2,350
					00.170		2	37I	1,675
					00.170 MD291	CYPRESS ST			
					00.240 MU 5	BACK ST			
					00.280 MU 30	HURTT AVE			
					00.330		2	27I	
					00.390		2	22I	
	R				00.390 CO380	MILLINGTON RD			
					00.390	OUT CORP LMTS MILLINGTON			
					00.550	SPEED LIMIT 50 MPH			
					01.230 CO136	SPEER RD			
					02.470 CO 25	WALNUT TREE RD			
					02.900 CO 17	CARROLL CLARK RD			
					03.610	SPEED LIMIT 25 MPH			
					03.880				1,575
					03.880 MD330	MASSEY DELAWARE LINE RD			
					03.880 MD299	MASSEY RD			
					04.000	SPEED LIMIT 40 MPH			
					04.160	SPEED LIMIT 50 MPH			
					04.620	R/R #MDDE 526 430 R			
					05.020 CO 20	QUINN RD			
					05.250 CO103	QUINN RD			
					05.300	EXT FR PICNIC AREA			
					05.330 US301	BLUE STAR MEMORIAL HWY			

ROUTE NUMBER: MD313A

INVENTORY DIRECTION: NORTH

ROUTE NAME: MASSEY GALENA RD

STATE SYSTEM	FUNCTIONAL CLASS	MEDIAN TYPE	ACCESS CONTROL	NHS	MILEPOINT	MILEPOINT DESCRIPTION	MARKED LANES	SURFACE WIDTH/TYPE*	AADT
STATE PRIMARY	R RUR MINOR ART	NONE (UNDIV)	NONE	NOT NHS	00.000		2	24I	2,675
					00.000 US301	BLUE STAR MEMORIAL HWY			
					00.500 CO 14	SCOTTS LA			
					01.380 CO313	IRELANDS CORNER RD			
					01.800	SPUR FR MD 290			
					01.810				3,875

\*A,B = UNIMPROVED; C = GRADED & DRAINED; D,E = SOIL, GRAVEL, STONE; F,G = LOW TYPE BITUMINOUS  
H,I = HIGH TYPE BITUMINOUS; J = CONCRETE; K = BRICK; L = BLOCK

STATE HIGHWAY ADMINISTRATION OF MARYLAND  
HIGHWAY INFORMATION SERVICES DIVISION  
DATA SUPPORT GROUP

STATE HIGHWAY LOCATION REFERENCE

COUNTY: KENT  
DISTRICT: 2  
DATE: 12/31/02

ROUTE NUMBER: MD313A CONTINUED  
INVENTORY DIRECTION: NORTH  
ROUTE NAME: MASSEY GALENA RD

STATE SYSTEM	FUNCTIONAL CLASS	MEDIAN TYPE	ACCESS CONTROL	NHS	MILEPOINT	MILEPOINT DESCRIPTION	MARKED LANES	SURFACE WIDTH/TYPE*	AADT
STATE PRIMARY	R	RUR MINOR ART	NONE	NOT NHS	01.810 MD290	CHESTERVILLE RD	2	24I	3,875
					01.830	SPUR TO MD 290			
					02.070	SPEED LIMIT 40 MPH			
					02.090 CO313	IRELANDS CORNER RD			
					02.090 CO 13	JIM DAVIS RD			
NAME: S MAIN ST	U				02.260	IN CORP LMTS GALENA			
					02.300	SPEED LIMIT 25 MPH			
					02.330		2	40I	
					02.510	SPUR TO MD 290			
					02.530 MD290	E CROSS ST			
					02.530 MD213	W CROSS ST/N MAIN ST			

ROUTE NUMBER: MD330  
INVENTORY DIRECTION: EAST  
ROUTE NAME: MASSEY DELAWARE LINE RD

STATE SYSTEM	FUNCTIONAL CLASS	MEDIAN TYPE	ACCESS CONTROL	NHS	MILEPOINT	MILEPOINT DESCRIPTION	MARKED LANES	SURFACE WIDTH/TYPE*	AADT
STATE SECONDARY	R	RUR MINOR COLL	NONE	NOT NHS	00.000		2	21I	1,525
					00.000 MD299	MASSEY RD			
					00.000 MD313	MASSEY GALENA RD			
					00.060		2	24I	
					00.060	R/R #MDDE 526 424 M			
					00.100	SPEED LIMIT 40 MPH			
					00.230	SPEED LIMIT 50 MPH			
					02.430 CO222	BLACK BOTTOM RD			
					03.180 CO 26	BIG STONE RD			
					03.530 CO 24	WAECKER RD			
					03.720	DELAWARE ST/L			

ROUTE NUMBER: MD444  
INVENTORY DIRECTION: NORTH  
ROUTE NAME: LOCUST GROVE RD

STATE SYSTEM	FUNCTIONAL CLASS	MEDIAN TYPE	ACCESS CONTROL	NHS	MILEPOINT	MILEPOINT DESCRIPTION	MARKED LANES	SURFACE WIDTH/TYPE*	AADT
STATE SECONDARY	R	RUR LOCAL	NONE	NOT NHS	00.000		2	20I	675
					00.000 CO226	CHESTERVILLE BRIDGE RD (BACK)			
					00.000 MD290	CHESTERVILLE RD			

\*A,B = UNIMPROVED; C = GRADED & DRAINED; D,E = SOIL, GRAVEL, STONE; F,G = LOW TYPE BITUMINOUS  
H,I = HIGH TYPE BITUMINOUS; J = CONCRETE; K = BRICK; L = BLOCK

STATE HIGHWAY LOCATION REFERENCE

COUNTY: KENT  
DISTRICT: 2  
DATE: 12/31/02

ROUTE NUMBER: MD444 CONTINUED  
INVENTORY DIRECTION: NORTH  
ROUTE NAME: LOCUST GROVE RD

STATE SYSTEM	FUNCTIONAL CLASS	MEDIAN TYPE	ACCESS CONTROL	NHS	MILEPOINT	MILEPOINT DESCRIPTION	MARKED LANES	SURFACE WIDTH/TYPE*	AADT
STATE SECONDARY	R RUR LOCAL	NONE (UNDIV)	NONE	NOT NHS	00.110	SPEED LIMIT 50 MPH	2	20I	675
					00.300 CO307	MORGNEC RD			
					02.660 CO 32	BLACKS STATION RD			
					02.670	R/R #MDDE 526 435 A			
					03.010 CO 31	VANSANTS CORNER RD			
	RUR MINOR COLL				04.200				975
					04.200 MD213	AUGUSTINE HERMAN HWY			
					04.220 MD444A	NO NAME			
					04.290 CO 27	SHALLCROSS WHARF RD			
					04.290 MD449	SHALLCROSS WHARF RD			
					04.630 CO311	OLD LOCUST GROVE RD			
					04.770		2	18I	
					06.520	SPEED LIMIT 40 MPH			
					06.550 CO134	GLENCOE RD			
	RUR LOCAL				06.960				
					06.960 CO132	TURNER POINT RD			
					07.060 OP 48	VALLEY RD			
					07.160 OP 50	HILLSIDE DR			
					07.250 OP126	RIVERSIDE AVE			
					07.290 CO130	BELCHESTER RD (AHEAD)			

ROUTE NUMBER: MD444A  
INVENTORY DIRECTION: SOUTH  
ROUTE NAME: NO NAME

STATE SYSTEM	FUNCTIONAL CLASS	MEDIAN TYPE	ACCESS CONTROL	NHS	MILEPOINT	MILEPOINT DESCRIPTION	MARKED LANES	SURFACE WIDTH/TYPE*	AADT
STATE SECONDARY	R RUR LOCAL	NONE (UNDIV)	NONE	NOT NHS	00.000		2	18I	50
					00.000 MD444	KENTMORE PARK RD			
					00.010 MD213	AUGUSTINE HERMAN HWY			

ROUTE NUMBER: MD445  
INVENTORY DIRECTION: NORTH  
ROUTE NAME: EASTERN NECK RD

STATE SYSTEM	FUNCTIONAL CLASS	MEDIAN TYPE	ACCESS CONTROL	NHS	MILEPOINT	MILEPOINT DESCRIPTION	MARKED LANES	SURFACE WIDTH/TYPE*	AADT
STATE SECONDARY	R RUR MAJ COLL	NONE (UNDIV)	NONE	NOT NHS	00.000		2	19I	3,125

\*A,B = UNIMPROVED; C = GRADED & DRAINED; D,E = SOIL, GRAVEL, STONE; F,G = LOW TYPE BITUMINOUS  
H,I = HIGH TYPE BITUMINOUS; J = CONCRETE; K = BRICK; L = BLOCK



STATE HIGHWAY ADMINISTRATION OF MARYLAND  
HIGHWAY INFORMATION SERVICES DIVISION  
DATA SUPPORT GROUP

STATE HIGHWAY LOCATION REFERENCE

COUNTY: KENT  
DISTRICT: 2  
DATE: 12/31/02

ROUTE NUMBER: MD445 CONTINUED  
INVENTORY DIRECTION: NORTH  
ROUTE NAME: EASTERN NECK RD

STATE SYSTEM	FUNCTIONAL CLASS	MEDIAN TYPE	ACCESS CONTROL	NHS	MILEPOINT	MILEPOINT DESCRIPTION	MARKED LANES	SURFACE WIDTH/TYPE*	AADT
STATE SECONDARY	R	RUR MAJ COLL	NONE	NOT NHS	00.000 CO115	EASTERN NECK RD (BACK)	2	19I	3,125
					00.450	SPEED LIMIT 50 MPH			
					02.510 OP232	ELLEDALE FARM DR			
					02.530 OP231	NAPLEY GREEN RD			
					03.810 OP230	HUNTINGFIELD RD			
					04.490		2	20I	
					04.490 CO113	GRAYS INN LANDING RD			
					04.490 CO387	BERRYMAN RD			
					04.820 CO112	ALLENS LA			
					04.960	HILL LA			
					05.170 CO111	GREEN LA			
					05.220	HIDDEN CREEK DR			
					05.330	SPEED LIMIT 25 MPH			
NAME: S MAIN ST					05.440 MU 21	BOUNDARY AVE			
	U				05.470	IN CORP LMTS ROCK HALL			
					05.530		2	24I	
					05.570 MU 10	ANN ST			
					05.680 MU 85	CIVIC CENTER DR			
					05.680 MU 50	CATHOLIC AVE			
					05.770 MU 70	CHESAPEAKE AVE			
					05.820		2	31I	
NAME: N MAIN ST					05.870 MU188	SHARP ST E&W			
					05.980	SPUR FR W SHARP ST			
		RUR MINOR COLL			06.010				1,325
					06.010 MD 20	ROCK HALL AVE			
					06.020		2	20I	
					06.020	SPUR TO MD 20			
					06.150 MU110	FREDERICK AVE			
					06.230 MU120	HAVEN RD			
NAME: TOLCHESTER RD	R				06.500	OUT CORP LMTS ROCK HALL			
					06.550 OP 35	ANDERSON AVE			
					06.720 CO 89	SPRING COVE RD			
					06.790 CO157	CARTER AVE			
					06.790	SPEED LIMIT 50 MPH			
					07.600 CO101	HUMPHREYS POINT RD			
					07.960				925
					07.960 CO102	LOVERS LA			

\*A,B = UNIMPROVED; C = GRADED & DRAINED; D,E = SOIL, GRAVEL, STONE; F,G = LOW TYPE BITUMINOUS  
H,I = HIGH TYPE BITUMINOUS; J = CONCRETE; K = BRICK; L = BLOCK

STATE HIGHWAY ADMINISTRATION OF MARYLAND  
HIGHWAY INFORMATION SERVICES DIVISION  
DATA SUPPORT GROUP

STATE HIGHWAY LOCATION REFERENCE

COUNTY: KENT  
DISTRICT: 2  
DATE: 12/31/02

ROUTE NUMBER: MD445 CONTINUED  
INVENTORY DIRECTION: NORTH  
ROUTE NAME: TOLCHESTER RD

STATE SYSTEM	FUNCTIONAL CLASS	MEDIAN TYPE	ACCESS CONTROL	NHS	MILEPOINT	MILEPOINT DESCRIPTION	MARKED LANES	SURFACE WIDTH/TYPE*	AADT
STATE SECONDARY	R	RUR MINOR COLL	NONE	NOT NHS	09.040	STRUC #14020 SWAN CREEK	2	20I	925
					09.330 CO 98	REESES CORNER RD			
					09.330 CO240	SWAN CREEK RD			
					09.360	STRUC #14019 SWAN CREEK			
					10.060 OP225	HINCHINGHAM LA			
					11.960 MD 21	TOLCHESTER BEACH RD			
					11.960 CO359	TOLCHESTER BEACH RD			
					11.960 CO116	BAY SHORE RD (AHEAD)			

ROUTE NUMBER: MD446  
INVENTORY DIRECTION: NORTH  
ROUTE NAME: BROAD NECK RD

STATE SYSTEM	FUNCTIONAL CLASS	MEDIAN TYPE	ACCESS CONTROL	NHS	MILEPOINT	MILEPOINT DESCRIPTION	MARKED LANES	SURFACE WIDTH/TYPE*	AADT
STATE SECONDARY	R	RUR MINOR COLL	NONE	NOT NHS	00.000		2	20I	925
					00.000 CO 96	BROAD NECK RD (BACK)			
					00.000 CO146	LANGFORD BAY RD			
					00.010	SPEED LIMIT 30 MPH			
					00.160 OP 62	CEDAR POINT RD			
					00.170 CO 97	LOVELY LA			
					01.470 OP199	FOX POINT FARM LA			
					02.420	SPEED LIMIT 50 MPH			
					03.190 CO363	PENTRIDGE LA			
					03.670 CO233	RICAUDS BRANCH RD			
					03.670 CO388	LANGFORD RD			
					05.230	STRUC #14021 MILL POND			
					06.030 MD 20	CHESTERTOWN RD			

ROUTE NUMBER: MD449  
INVENTORY DIRECTION: EAST  
ROUTE NAME: SHALLCROSS WHARF RD

STATE SYSTEM	FUNCTIONAL CLASS	MEDIAN TYPE	ACCESS CONTROL	NHS	MILEPOINT	MILEPOINT DESCRIPTION	MARKED LANES	SURFACE WIDTH/TYPE*	AADT
STATE SECONDARY	R	RUR LOCAL	NONE	NOT NHS	00.000		2	22I	199
					00.000 MD213	AUGUSTINE HERMAN HWY			
					00.070 MD444	KENTMORE PARK RD			
					00.070 CO 27	SHALLCROSS WHARF RD (AHEAD)			

\*A,B = UNIMPROVED; C = GRADED & DRAINED; D,E = SOIL, GRAVEL, STONE; F,G = LOW TYPE BITUMINOUS  
H,I = HIGH TYPE BITUMINOUS; J = CONCRETE; K = BRICK; L = BLOCK

STATE HIGHWAY ADMINISTRATION OF MARYLAND  
HIGHWAY INFORMATION SERVICES DIVISION  
DATA SUPPORT GROUP

STATE HIGHWAY LOCATION REFERENCE

COUNTY: KENT  
DISTRICT: 2  
DATE: 12/31/02

ROUTE NUMBER: MD514  
INVENTORY DIRECTION: NORTH  
ROUTE NAME: FLATLAND RD

STATE SYSTEM	FUNCTIONAL CLASS	MEDIAN TYPE	ACCESS CONTROL	NHS	MILEPOINT	MILEPOINT DESCRIPTION	MARKED LANES	SURFACE WIDTH/TYPE*	AADT
STATE SECONDARY	R	RUR MAJ COLL	NONE	NOT NHS	00.000		2	24I	4,575
	U				00.000 MD 20	CHESTERTOWN RD			
					00.010	IN CORP LMTS CHESTERTOWN			
					00.050	SPEED LIMIT 30 MPH			
					00.240 OP233	BROOKMEADOW DR			
					00.400	EDGE OF TOWN RD			
					00.440 CO326	VICKERS DR			
					00.470 MU168	LINCOLN DR			
	R				00.510	OUT CORP LMTS CHESTERTOWN			
					00.560	SPEED LIMIT 50 MPH			
					00.720 MU112	DEVON DR			
					01.290 CO 71	CROMWELL CLARK RD			
					01.370 CO 75	STOCKTON STARTT RD			
					02.050 CO 69	MARY MORRIS RD			
					03.590 CO 66	PORTERS GROVE RD			
					03.760				1,675
NAME: MELITOTA RD					03.760 CO 64	HANESVILLE RD			
					04.890 MD298	FAIRLEE RD			
					04.890 CO 65	HANDY POINT RD (AHEAD)			

ROUTE NUMBER: MD561  
INVENTORY DIRECTION: NORTH  
ROUTE NAME: HASSENGERS CORNER RD

STATE SYSTEM	FUNCTIONAL CLASS	MEDIAN TYPE	ACCESS CONTROL	NHS	MILEPOINT	MILEPOINT DESCRIPTION	MARKED LANES	SURFACE WIDTH/TYPE*	AADT
STATE SECONDARY	R	RUR LOCAL	NONE	NOT NHS	00.000		2	22I	1,675
					00.000 MD213	AUGUSTINE HERMAN HWY			
					00.180	SPEED LIMIT 50 MPH			
					01.040 CO 67	WORTON LYNCH RD			
					01.360 CO 49	BIG WOODS RD			
					02.060	SPEED LIMIT 30 MPH			
					02.230	R/R #MDDE 526 441 D			
					02.380	CHICKADEE LA			
					02.480 MD298	LAMBS MEADOW RD			

\*A,B = UNIMPROVED; C = GRADED & DRAINED; D,E = SOIL, GRAVEL, STONE; F,G = LOW TYPE BITUMINOUS  
H,I = HIGH TYPE BITUMINOUS; J = CONCRETE; K = BRICK; L = BLOCK

STATE HIGHWAY ADMINISTRATION OF MARYLAND  
HIGHWAY INFORMATION SERVICES DIVISION  
DATA SUPPORT GROUP

STATE HIGHWAY LOCATION REFERENCE

COUNTY: KENT  
DISTRICT: 2  
DATE: 12/31/02

ROUTE NUMBER: MD566  
INVENTORY DIRECTION: EAST  
ROUTE NAME: STILLPOND HARMONY RD

STATE SYSTEM	FUNCTIONAL CLASS	MEDIAN TYPE	ACCESS CONTROL	NHS	MILEPOINT	MILEPOINT DESCRIPTION	MARKED LANES	SURFACE WIDTH/TYPE*	AADT
STATE SECONDARY	R	RUR MAJ COLL	NONE	NOT NHS	00.000		2	20I	1,025
					00.000 MD292	STILL POND RD			
					00.000 CO 47	MAIN ST			
					00.010 CO309	MEDDERS RD			
					00.020	SPEED LIMIT 25 MPH			
					00.190		2	21I	
					00.190	SPEED LIMIT 50 MPH			
					00.300	SPUR TO MEDDERS RD			
					00.360 CO309	MEDDERS RD			
					01.190 CO 43	BLOOMFIELD RD			
					01.190 MD298	LAMBS MEADOW RD			

ROUTE NUMBER: MD674  
INVENTORY DIRECTION: EAST  
ROUTE NAME: E SHARP ST

STATE SYSTEM	FUNCTIONAL CLASS	MEDIAN TYPE	ACCESS CONTROL	NHS	MILEPOINT	MILEPOINT DESCRIPTION	MARKED LANES	SURFACE WIDTH/TYPE*	AADT
STATE SECONDARY	U	RUR MAJ COLL	NONE	NOT NHS	00.910		2	20I	1,499
					00.910 MU188	E SHARP ST (BACK)			
					00.910	STRUC #14023 GRAYS INN CREEK			
					00.980	SPEED LIMIT 30 MPH			
	R				00.990	OUT CORP LMTS ROCK HALL			
					01.060	PINE LA			
					01.080		2	26I	
					01.150	SPUR TO MD 20			
					01.160 MD 20	ROCK HALL RD			

ROUTE NUMBER: MD701  
INVENTORY DIRECTION: NORTH  
ROUTE NAME: HOWARD JOHNSON RD

STATE SYSTEM	FUNCTIONAL CLASS	MEDIAN TYPE	ACCESS CONTROL	NHS	MILEPOINT	MILEPOINT DESCRIPTION	MARKED LANES	SURFACE WIDTH/TYPE*	AADT
STATE SECONDARY	R	RUR LOCAL	NONE	NOT NHS	00.000		2	36I	199
					00.000 MD291	RIVER RD			
					00.000	ROUNDAABOUT			
		NONE (UNDIV)			00.020		2	24I	
					00.020	END ROUNDAABOUT			

\*A,B = UNIMPROVED; C = GRADED & DRAINED; D,E = SOIL, GRAVEL, STONE; F,G = LOW TYPE BITUMINOUS  
H,I = HIGH TYPE BITUMINOUS; J = CONCRETE; K = BRICK; L = BLOCK

STATE HIGHWAY ADMINISTRATION OF MARYLAND  
HIGHWAY INFORMATION SERVICES DIVISION  
DATA SUPPORT GROUP

STATE HIGHWAY LOCATION REFERENCE

COUNTY: KENT  
DISTRICT: 2  
DATE: 12/31/02

ROUTE NUMBER: MD701 CONTINUED  
INVENTORY DIRECTION: NORTH  
ROUTE NAME: HOWARD JOHNSON RD

STATE SYSTEM	FUNCTIONAL CLASS	MEDIAN TYPE	ACCESS CONTROL	NHS	MILEPOINT	MILEPOINT DESCRIPTION	MARKED LANES	SURFACE WIDTH/TYPE*	AADT
STATE SECONDARY	R RUR LOCAL	NONE (UNDIV)	NONE	NOT NHS	00.120 RP301- 4	RAMP 4 FR US 301 NB TO MD 701 EB	2	24I	199
					00.130 RP301- 2	RAMP 2 FR MD 701 WB TO US 301 NB			
					00.130 CO406	HOWARD JOHNSON RD (AHEAD)			

ROUTE NUMBER: MD701A  
INVENTORY DIRECTION: NORTH  
ROUTE NAME: EDGE RD

STATE SYSTEM	FUNCTIONAL CLASS	MEDIAN TYPE	ACCESS CONTROL	NHS	MILEPOINT	MILEPOINT DESCRIPTION	MARKED LANES	SURFACE WIDTH/TYPE*	AADT
STATE SECONDARY	R RUR LOCAL	ROUNDAABOUT	NONE	NOT NHS	00.000		2	36I	199
					00.000 CO308	EDGE RD (BACK)			
					00.000 MD291	RIVER RD			
					00.000	ROUNDAABOUT			
		NONE (UNDIV)			00.010		2	24I	
					00.130 RP301- 6	RAMP 6 FR MD 701A EB TO US 301 SB			
					00.140 RP301- 8	RAMP 8 FR US 301 SB TO MD 701A WB			
					00.140 CO407	EDGE RD (AHEAD)			

ROUTE NUMBER: MD855  
INVENTORY DIRECTION: EAST  
ROUTE NAME: NO NAME

STATE SYSTEM	FUNCTIONAL CLASS	MEDIAN TYPE	ACCESS CONTROL	NHS	MILEPOINT	MILEPOINT DESCRIPTION	MARKED LANES	SURFACE WIDTH/TYPE*	AADT
STATE SECONDARY	R RUR LOCAL	NONE (UNDIV)	NONE	NOT NHS	00.000		2	13H	99
					00.000 MD213	AUGUSTINE HERMAN HWY			
					00.060 MD213	AUGUSTINE HERMAN HWY			

ROUTE NUMBER: MD855A  
INVENTORY DIRECTION: NORTH  
ROUTE NAME: NO NAME

STATE SYSTEM	FUNCTIONAL CLASS	MEDIAN TYPE	ACCESS CONTROL	NHS	MILEPOINT	MILEPOINT DESCRIPTION	MARKED LANES	SURFACE WIDTH/TYPE*	AADT
STATE SECONDARY	R RUR LOCAL	NONE (UNDIV)	NONE	NOT NHS	00.000		2	15G	25
					00.000 MD213	AUGUSTINE HERMAN HWY			
					00.070	ROAD END			

\*A,B = UNIMPROVED; C = GRADED & DRAINED; D,E = SOIL, GRAVEL, STONE; F,G = LOW TYPE BITUMINOUS  
H,I = HIGH TYPE BITUMINOUS; J = CONCRETE; K = BRICK; L = BLOCK

STATE HIGHWAY LOCATION REFERENCE

COUNTY: KENT  
DISTRICT: 2  
DATE: 12/31/02

ROUTE NUMBER: MD856  
INVENTORY DIRECTION: NORTH  
ROUTE NAME: OLD LYNCH RD

STATE SYSTEM	FUNCTIONAL CLASS	MEDIAN TYPE	ACCESS CONTROL	NHS	MILEPOINT	MILEPOINT DESCRIPTION	MARKED LANES	SURFACE WIDTH/TYPE*	AADT
STATE SECONDARY	R RUR LOCAL	NONE (UNDIV)	NONE	NOT NHS	00.000		2	9J	99
					00.000 MD298	LAMBS MEADOW RD			
					00.100 MD298	LAMBS MEADOW RD			

ROUTE NUMBER: MD864  
INVENTORY DIRECTION: NORTH  
ROUTE NAME: BESSICKS CORNER RD

STATE SYSTEM	FUNCTIONAL CLASS	MEDIAN TYPE	ACCESS CONTROL	NHS	MILEPOINT	MILEPOINT DESCRIPTION	MARKED LANES	SURFACE WIDTH/TYPE*	AADT
STATE SECONDARY	R RUR LOCAL	NONE (UNDIV)	NONE	NOT NHS	00.000		2	21G	99
					00.000 MD292	STILL POND RD			
					00.040		2	53F	
					00.060 CO 56	BESSICKS CORNER RD			
					00.080		2	23F	
					00.080	SPUR TO MD 292			
					00.110 MD292	STILL POND RD			

\*A,B = UNIMPROVED; C = GRADED & DRAINED; D,E = SOIL, GRAVEL, STONE; F,G = LOW TYPE BITUMINOUS  
H,I = HIGH TYPE BITUMINOUS; J = CONCRETE; K = BRICK; L = BLOCK