

**2002**

**Calendar Year**

**HIGHWAY LOCATION REFERENCE**

**ALL INTERSECTIONS**

**Data as of December 31, 2002**

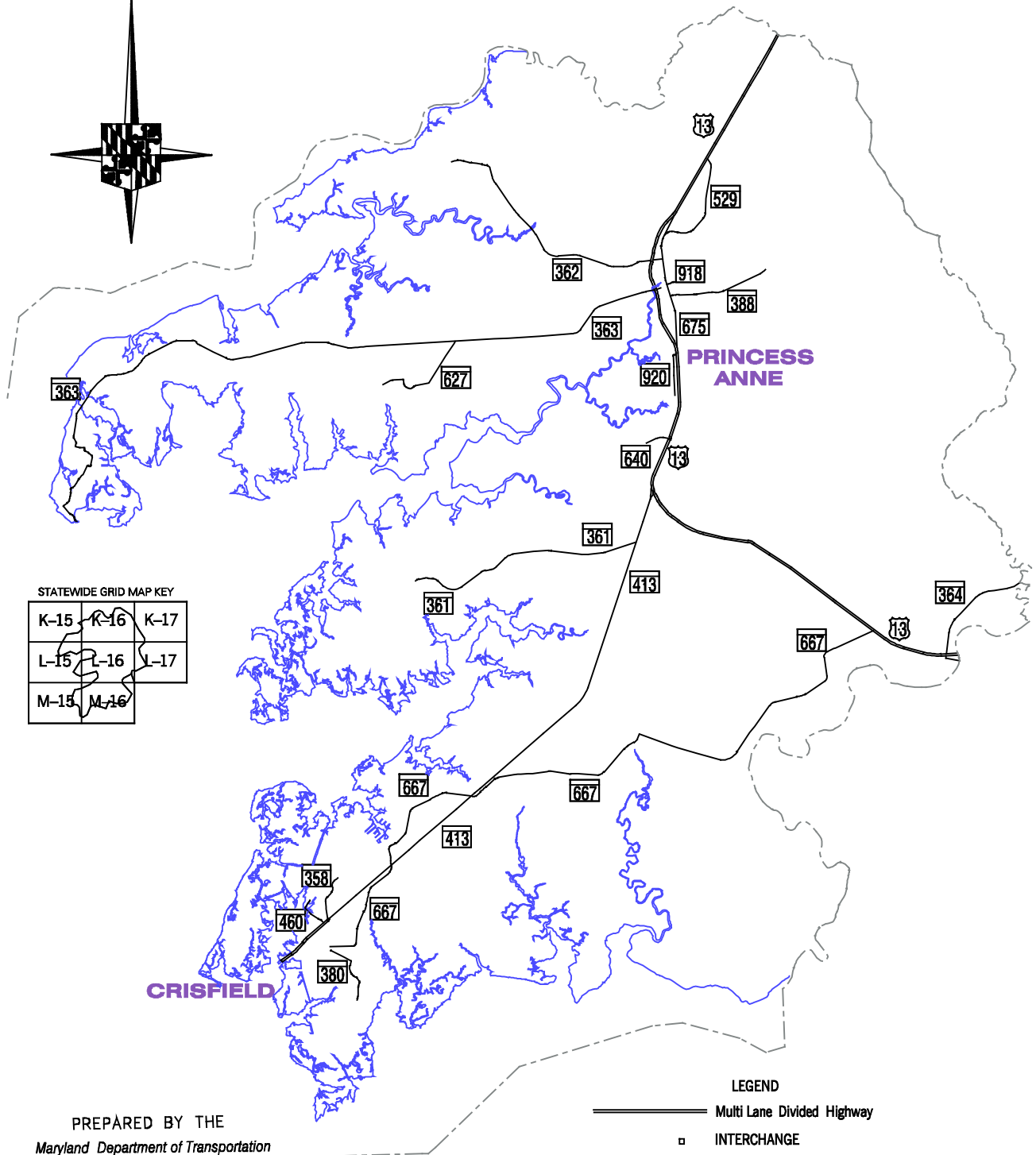

**SOMERSET**

**COUNTY**

**SHA DISTRICT #1**

**S**








STATEWIDE GRID MAP KEY

K-15	K-16	K-17
L-15	L-16	L-17
M-15	M-16	

**CRISFIELD**

**PRINCESS ANNE**

LEGEND

-  Multi Lane Divided Highway
-  INTERCHANGE
-  Undivided Highway

PREPARED BY THE  
*Maryland Department of Transportation*  
 STATE HIGHWAY ADMINISTRATION  
 HIGHWAY INFORMATION SERVICES DIVISION

This map is intended for use as a reference only.  
 For more detailed maps, please contact:  
 Kevin Powers of the  
 Highway Information Services Division at,  
 410-545-5518 or  
 by email to [kpowers@sha.state.md.us](mailto:kpowers@sha.state.md.us)

# SOMERSET COUNTY

ROUTE ALERT LIST

SOMERSET COUNTY

None

MARYLAND STATE HIGHWAY ADMINISTRATION  
HIGHWAY INFORMATION SERVICES DIVISION  
STATE MAINTAINED HIGHWAYS ON THE NATIONAL HIGHWAY SYSTEM  
AS OF DECEMBER 31, 2002

08/06/2003

The National Highway System (NHS) route information is now integrated with the Highway Location Reference (HLR) listing. The route numbers are listed here on this page as a reference. Please refer to the route information in the HLR to determine the status of those individual sections of state roadway which are of interest.

COUNTY: SOMERSET

ROUTE	TOTAL LENGTH	NHS TYPE
US 13	20.28	NHS SYSTEM

STATE HIGHWAY ADMINISTRATION OF MARYLAND  
HIGHWAY INFORMATION SERVICES DIVISION  
DATA SUPPORT GROUP

STATE HIGHWAY LOCATION REFERENCE

COUNTY: SOMERSET

DISTRICT: 1

DATE: 12/31/02

ROUTE NUMBER: US 13

INVENTORY DIRECTION: NORTH

ROUTE NAME: OCEAN HWY

STATE SYSTEM	FUNCTIONAL CLASS	MEDIAN TYPE	ACCESS CONTROL	NHS	MILEPOINT	MILEPOINT DESCRIPTION	MARKED LANES	SURFACE WIDTH/TYPE*	AADT
STATE PRIMARY	R RUR OPA	UNPROTECTED	PARTIAL	NHS	00.000		4	48I	15,275
					00.000	WORCESTER CO/L			
					00.000	STRUC #23016 POCOMOKE RIVER			
					00.180	END BRIDGE			
					00.250	SPUR FR MD 364			
					00.260				16,275
					00.260 MD364	DIVIDING CREEK RD			
					00.260 US 13BU	MARKET ST			
					00.270	SPUR TO MD 364			
					00.340	SPEED LIMIT 55 MPH			
					00.660	R/R #CR 530 580 F			
					00.660	STRUC #19004			
					00.700	MILE MARKER 7.0			
					00.920 CO225	OLD COSTEN POCOMOKE RD			
					01.690	SPUR FR COSTEN RD			
					01.690	MILE MARKER 8.0			
					01.700	SPUR TO COSTEN RD			
					01.730 CO203	COSTEN RD			
					01.750	SPUR TO COSTEN RD			
					01.760	SPUR FR COSTEN RD			
					02.100				13,975
					02.100 MD667	REHOBETH RD			
					02.100 CO204	DAVIS STORE RD			
					02.680	MILE MARKER 9.0			
					02.690	SPUR TO MD 920T			
					03.140	SPUR TO MD 920R			
					03.140	SPUR TO MD 920S			
					03.630 MD920Q	QUAIL LA			
					03.630 MD920P	WOODS LA			
					03.690	MILE MARKER 10.0			
					04.120 CO203	COSTEN RD			
					04.120	SPUR TO & FR MD 920O			
					04.560 CO196	WALTER JOHNSON RD			
					04.560	SPUR TO & FR MD 920N			
					04.690	MILE MARKER 11.0			
					05.140 CO196	WALTER JOHNSON RD			
					05.140	SPUR TO & FR MD 920L			

\*A,B = UNIMPROVED; C = GRADED & DRAINED; D,E = SOIL,GRAVEL,STONE; F,G = LOW TYPE BITUMINOUS  
H,I = HIGH TYPE BITUMINOUS; J = CONCRETE; K= BRICK; L = BLOCK

STATE HIGHWAY ADMINISTRATION OF MARYLAND  
HIGHWAY INFORMATION SERVICES DIVISION  
DATA SUPPORT GROUP

STATE HIGHWAY LOCATION REFERENCE

COUNTY: SOMERSET

DISTRICT: 1

DATE: 12/31/02

ROUTE NUMBER: US 13 CONTINUED

INVENTORY DIRECTION: NORTH

ROUTE NAME: OCEAN HWY

STATE SYSTEM	FUNCTIONAL CLASS	MEDIAN TYPE	ACCESS CONTROL	NHS	MILEPOINT	MILEPOINT DESCRIPTION	MARKED LANES	SURFACE WIDTH/TYPE*	AADT
STATE PRIMARY	R RUR OPA	UNPROTECTED	PARTIAL	NHS	05.450 CO195	CURTIS CHAPEL RD	4	48I	13,975
					05.770	SPUR FR MENNONITE CHURCH RD			
					05.780				14,275
					05.780 CO188	MENNONITE CHURCH RD			
					05.780 CO311	ARDEN STATION RD			
					05.790	SPUR TO MENNONITE CHURCH RD			
					06.300 CO195	CURTIS CHAPEL RD			
					06.300	SPUR TO & FR MD 920J			
					06.680 MD920H	FORTUNE LA			
					06.680 MD920F	TIPS LA			
					06.690	MILE MARKER 13.0			
					07.080	SPUR TO MD 920D			
					07.550				13,275
					07.550	SPUR TO & FR MD 920C			
					07.550 CO 86	OLD PRINCESS ANNE RD			
					07.570	SPUR FR OLD PRINCESS ANNE RD			
		CURBED			07.680				
		POSITIVE BARRIER			07.690	MILE MARKER 14.0			
					07.740				
					07.870 MD673A	SAM BARNES RD			
					07.870 MD920B	SPRING LA			
		UNPROTECTED			08.180				
					08.180 CO239	CAMP RD			
					08.270	STRUC #19016 BACK CREEK			
					08.390	SPUR FR MD 413			
					08.440	SPUR TO MD 413			
		POSITIVE BARRIER			08.460				19,475
					08.460 MD413	CRISFIELD HWY			
					08.670	MILE MARKER 15.0			
					08.950	REST AREA			
					09.110	REST AREA			
					09.710	MILE MARKER 16.0			
		UNPROTECTED			09.730				20,375
					09.730 CO 87	REVELLS NECK RD			
					09.730 MD640	REVELLS NECK RD			
					10.360 CO 88	PERRY RD			
					10.630	STRUC #19003 KINGS CREEK			

\*A,B = UNIMPROVED; C = GRADED & DRAINED; D,E = SOIL, GRAVEL, STONE; F,G = LOW TYPE BITUMINOUS  
H,I = HIGH TYPE BITUMINOUS; J = CONCRETE; K = BRICK; L = BLOCK

STATE HIGHWAY ADMINISTRATION OF MARYLAND  
HIGHWAY INFORMATION SERVICES DIVISION  
DATA SUPPORT GROUP

STATE HIGHWAY LOCATION REFERENCE

COUNTY: SOMERSET

DISTRICT: 1

DATE: 12/31/02

ROUTE NUMBER: US 13 CONTINUED

INVENTORY DIRECTION: NORTH

ROUTE NAME: OCEAN HWY

STATE SYSTEM	FUNCTIONAL CLASS	MEDIAN TYPE	ACCESS CONTROL	NHS	MILEPOINT	MILEPOINT DESCRIPTION	MARKED LANES	SURFACE WIDTH/TYPE*	AADT
STATE PRIMARY	R RUR OPA	UNPROTECTED	PARTIAL	NHS	10.680	MILE MARKER 17.0	4	48I	20,375
					10.810 MD920	MARKET LA			
					10.810	CROSSOVER			
					11.040	SPUR TO MD 920			
					11.040 CO226	KING MILLER RD			
					11.040	CROSSOVER			
					11.190	STRUC #19014 JONES CREEK			
					11.510	SPUR TO MD 920			
					11.510 CO227	SOUTH CENTRAL SCHOOL RD			
					11.510	CROSSOVER			
					11.540	ATHLETIC FIELD			
					11.680	MILE MARKER 18.0			
					11.770 MD920	MARKET LA			
					11.770 CO229	N CENTRAL SCHOOL RD			
					11.770	CROSSOVER			
					11.870				21,775
					11.870 MD675	SOMERSET AVE			
					11.940	DRAINAGE CBC			
					12.030 MD675D	NO NAME			
					12.030	CROSSOVER			
					12.120		4	49I	
					12.530	SPUR FR STEWART NECK RD			
					12.560	SPUR TO STEWART NECK RD			
					12.570 CO 89	STEWART NECK RD			
					12.570	CROSSOVER			
					12.580	SPUR FR STEWART NECK RD			
					12.580	SPUR TO STEWART NECK RD			
					12.630	DRAINAGE CP - 72" - 3' DEEP			
					12.690	MILE MARKER 19.0			
					12.750	REST AREA W/RESTROOMS			
					12.810	ATHLETIC FIELD			
					12.840	DRAINAGE CMP - 48" - 6' DEEP			
					12.960	SPUR FR LINDON AVE EXT			
					12.980	SPUR TO LINDEN AVE			
					13.000 CO315	LINDEN AVE EXT			
					13.000 CO230	LINDEN AVE			
					13.000	CROSSOVER			

\*A,B = UNIMPROVED; C = GRADED & DRAINED; D,E = SOIL, GRAVEL, STONE; F,G = LOW TYPE BITUMINOUS  
H,I = HIGH TYPE BITUMINOUS; J = CONCRETE; K = BRICK; L = BLOCK

STATE HIGHWAY ADMINISTRATION OF MARYLAND  
HIGHWAY INFORMATION SERVICES DIVISION  
DATA SUPPORT GROUP

STATE HIGHWAY LOCATION REFERENCE

COUNTY: SOMERSET

DISTRICT: 1

DATE: 12/31/02

ROUTE NUMBER: US 13 CONTINUED

INVENTORY DIRECTION: NORTH

ROUTE NAME: OCEAN HWY

STATE SYSTEM	FUNCTIONAL CLASS	MEDIAN TYPE	ACCESS CONTROL	NHS	MILEPOINT	MILEPOINT DESCRIPTION	MARKED LANES	SURFACE WIDTH/TYPE*	AADT
STATE PRIMARY	R	RUR OPA	PARTIAL	NHS	13.020	SPUR TO LINDEN AVE EXT	4	49I	21,775
					13.030	SPUR FR LINDEN AVE			
					13.400	SPUR TO MD 363			
					13.400	SPUR FR MD 363			
					13.420				20,575
					13.420	MD363 DEAL ISLAND RD/MANOKIN AVE			
					13.420	CROSSOVER			
					13.420	TRAFFIC SIGNAL			
					13.450	SPUR FR MD 363			
					13.450	SPUR TO MD 363			
					13.460	BEGIN BRIDGE			
					13.480	STRUC #19012 MANOKIN RIVER			
					13.480	END BRIDGE			
					13.680	MILE MARKER 20.0			
					13.900	DRAINAGE CP - 60" - 3' DEEP			
					14.080	SPUR FR MD 362			
					14.130	SPUR TO MD 362			
	U				14.140		4	48I	24,275
					14.140	MD362 MT VERNON RD			
					14.140	IN CORP LMTS PRINCESS ANNE			
					14.140	CROSSOVER			
					14.140	TRAFFIC SIGNAL			
					14.150	SPUR TO MD 362			
	R				14.160	SPUR FR MD 362			
					14.160	OUT CORP LMTS PRINCESS ANNE			
					14.400	SPUR TO MD 920A			
					14.550	SPUR TO MD 822			
					14.570	MD822 UMES BLVD			
					14.570	TRAFFIC SIGNAL			
					14.590	SPUR FR MD 822			
					14.680	MILE MARKER 21.0			
					15.240	SPUR TO MD 675			
		POSITIVE BARRIER			15.360				
					15.360	MD675 SOMERSET AVE			
					15.420	SPUR FR MD 675			
					15.680	MILE MARKER 22.0			
					15.900	CROSSOVER			

\*A,B = UNIMPROVED; C = GRADED & DRAINED; D,E = SOIL, GRAVEL, STONE; F,G = LOW TYPE BITUMINOUS  
H,I = HIGH TYPE BITUMINOUS; J = CONCRETE; K = BRICK; L = BLOCK



STATE HIGHWAY ADMINISTRATION OF MARYLAND  
HIGHWAY INFORMATION SERVICES DIVISION  
DATA SUPPORT GROUP

STATE HIGHWAY LOCATION REFERENCE

COUNTY: SOMERSET

DISTRICT: 1

DATE: 12/31/02

ROUTE NUMBER: US 13 CONTINUED

INVENTORY DIRECTION: NORTH

ROUTE NAME: OCEAN HWY

STATE SYSTEM	FUNCTIONAL CLASS	MEDIAN TYPE	ACCESS CONTROL	NHS	MILEPOINT	MILEPOINT DESCRIPTION	MARKED LANES	SURFACE WIDTH/TYPE*	AADT
STATE PRIMARY	R RUR OPA	POSITIVE BARRIER	PARTIAL	NHS	16.410	CROSSOVER	4	48I	24,275
					16.690	MILE MARKER 23.0			
					16.920	CO 25 ALLEN RD			
					16.920	MD529 LORETTO RD			
					16.920	CROSSOVER			
					16.940	SPUR TO ALLEN RD			
					17.420	DRAINAGE CBC			
					17.520	CROSSOVER			
					17.690	MILE MARKER 24.0			
					17.950	SPUR FR PEGGY NECK RD			
					17.970				26,842
					17.970	CO 26 PEGGY NECK RD			
					17.970	CROSSOVER			
					17.990	DRAINAGE CBC			
					18.420	ATR STATION #0059			
					18.560	CROSSOVER			
					18.680	MILE MARKER 25.0			
					19.080	CROSSOVER			
					19.150	DRAINAGE 36" CMP 5'-DEEP			
					19.580	SPUR FR EDEN ALLEN RD			
					19.640	CO302 FLOWER HILL CHURCH RD			
					19.640	CO 27 EDEN ALLEN RD			
					19.640	CROSSOVER			
					19.767	SIGN: EDEN			
		UNPROTECTED			20.040				
					20.170	CO 30 JONES RD			
					20.170	CROSSOVER			
					20.280	STRUC #19001 PASSERDYKE CREEK			
					20.280	WICOMICO CO/L			

ROUTE NUMBER: US 13BU

INVENTORY DIRECTION: NORTH

ROUTE NAME: MARKET ST

STATE SYSTEM	FUNCTIONAL CLASS	MEDIAN TYPE	ACCESS CONTROL	NHS	MILEPOINT	MILEPOINT DESCRIPTION	MARKED LANES	SURFACE WIDTH/TYPE*	AADT
STATE SECONDARY	R RUR MAJ COLL	NONE (UNDIV)	NONE	NOT NHS	00.000		2	24I	4,125
					00.000	WORCESTER CO/L			

\*A,B = UNIMPROVED; C = GRADED & DRAINED; D,E = SOIL, GRAVEL, STONE; F,G = LOW TYPE BITUMINOUS  
H,I = HIGH TYPE BITUMINOUS; J = CONCRETE; K = BRICK; L = BLOCK

STATE HIGHWAY ADMINISTRATION OF MARYLAND  
HIGHWAY INFORMATION SERVICES DIVISION  
DATA SUPPORT GROUP

STATE HIGHWAY LOCATION REFERENCE

COUNTY: SOMERSET  
DISTRICT: 1  
DATE: 12/31/02

ROUTE NUMBER: US 13BU CONTINUED

INVENTORY DIRECTION: NORTH

ROUTE NAME: MARKET ST

STATE SYSTEM	FUNCTIONAL CLASS	MEDIAN TYPE	ACCESS CONTROL	NHS	MILEPOINT	MILEPOINT DESCRIPTION	MARKED LANES	SURFACE WIDTH/TYPE*	AADT
STATE SECONDARY	R	RUR MAJ COLL	NONE	NOT NHS	00.000	STRUC #23004 POCOMOKE RIVER	2	24I	4,125
					00.120	SPEED LIMIT 30 MPH			
					00.320		2	26I	
					00.320 CO261	MARKET ST EXT			
					00.330		2	25I	
					00.330	SPUR TO MARKET ST EXT			
					00.400	SPUR TO US 13			
					00.400	SPUR FR US 13			
					00.420 US 13	OCEAN HWY			
					00.420 MD364	DIVIDING CREEK RD (AHEAD)			

ROUTE NUMBER: MD358

INVENTORY DIRECTION: NORTH

ROUTE NAME: JACKSONVILLE RD

STATE SYSTEM	FUNCTIONAL CLASS	MEDIAN TYPE	ACCESS CONTROL	NHS	MILEPOINT	MILEPOINT DESCRIPTION	MARKED LANES	SURFACE WIDTH/TYPE*	AADT
MUNICIPAL	U	RUR MAJ COLL	NONE	NOT NHS	00.000		2	22I	2,199
					00.000 MU430	SOMERSET AVE (BACK)			
					00.000 MD413	MARYLAND AVE/RICHARDSON AVE			
					00.070 MU 10	A RD			
STATE SECONDARY	R				00.090				
					00.090	END MUNICIPAL MAINTENANCE			
					00.090	BEGIN STATE MAINTENANCE			
					00.090	OUT CORP LMTS CRISFIELD			
					00.100 CO337	MILL LA			
					00.140 CO135	PEACH ST			
					00.200 CO133	E PEAR ST			
					00.210 CO369	WEST PEAR ST			
					00.250 CO132	BURTON AVE			
					00.270 CO134	PLUM ST			
					00.310	SPEED LIMIT 30 MPH			
					00.340 CO131	SILVER LA			
					00.420 CO270	CLARENCE CHRISTY DR			
					00.560 CO130	BYRD RD			
					00.650 CO377	ANCHOR DR			
					00.740		2	24I	
					00.800 MD358A	BOX IRON RD			

\*A,B = UNIMPROVED; C = GRADED & DRAINED; D,E = SOIL, GRAVEL, STONE; F,G = LOW TYPE BITUMINOUS  
H,I = HIGH TYPE BITUMINOUS; J = CONCRETE; K = BRICK; L = BLOCK

STATE HIGHWAY LOCATION REFERENCE

COUNTY: SOMERSET

DISTRICT: 1

DATE: 12/31/02

ROUTE NUMBER: MD358 CONTINUED

INVENTORY DIRECTION: NORTH

ROUTE NAME: JACKSONVILLE RD

STATE SYSTEM	FUNCTIONAL CLASS	MEDIAN TYPE	ACCESS CONTROL	NHS	MILEPOINT	MILEPOINT DESCRIPTION	MARKED LANES	SURFACE WIDTH/TYPE*	AADT
STATE SECONDARY	R RUR MAJ COLL	NONE (UNDIV)	NONE	NOT NHS	01.040 CO394	BOX IRON RD	2	24I	2,199
	RUR MINOR COLL				01.110				
					01.110 CO233	ALFRED J LAWSON RD			
					01.130 CO128	JACKSONVILLE RD (AHEAD)			

ROUTE NUMBER: MD358A

INVENTORY DIRECTION: NORTH

ROUTE NAME: BOX IRON RD

STATE SYSTEM	FUNCTIONAL CLASS	MEDIAN TYPE	ACCESS CONTROL	NHS	MILEPOINT	MILEPOINT DESCRIPTION	MARKED LANES	SURFACE WIDTH/TYPE*	AADT
STATE SECONDARY	R RUR LOCAL	NONE (UNDIV)	NONE	NOT NHS	00.000		2	27I	399
					00.000 MD358	JACKSONVILLE RD			
					00.070 CO394	BOX IRON RD (AHEAD)			

ROUTE NUMBER: MD361

INVENTORY DIRECTION: EAST

ROUTE NAME: FAIRMOUNT RD

STATE SYSTEM	FUNCTIONAL CLASS	MEDIAN TYPE	ACCESS CONTROL	NHS	MILEPOINT	MILEPOINT DESCRIPTION	MARKED LANES	SURFACE WIDTH/TYPE*	AADT
STATE SECONDARY	R RUR MINOR COLL	NONE (UNDIV)	NONE	NOT NHS	00.000		2	22I	1,650
					00.000 CO399	FAIRMOUNT RD (BACK)			
					00.070 CO110	CLINTON BOZMAN RD			
					00.190 CO109	HALLS CREEK RD			
					00.240	SPEED LIMIT 30 MPH			
					00.370 CO106	FISHING ISLAND RD			
	RUR MAJ COLL				00.810				
					00.810 CO103	UPPER HILL RD			
					00.890	GILLIS LA			
					00.940 CO102	JONES FACTORY RD			
					01.230	SPEED LIMIT 50 MPH			
					01.240 CO102	JONES FACTORY RD			
					01.580	PROPOSED RD			
					02.330 OP 42	WATERS FARM RD			
					02.330 CO101	HOOD RD			
					03.000 CO 94	FONTAINE RD			
					03.000 CO 99	R MADDOX RD			
					03.190 CO 98	ADAMS RD			

\*A,B = UNIMPROVED; C = GRADED & DRAINED; D,E = SOIL, GRAVEL, STONE; F,G = LOW TYPE BITUMINOUS  
H,I = HIGH TYPE BITUMINOUS; J = CONCRETE; K = BRICK; L = BLOCK

STATE HIGHWAY ADMINISTRATION OF MARYLAND  
HIGHWAY INFORMATION SERVICES DIVISION  
DATA SUPPORT GROUP

STATE HIGHWAY LOCATION REFERENCE

COUNTY: SOMERSET

DISTRICT: 1

DATE: 12/31/02

ROUTE NUMBER: MD361 CONTINUED

INVENTORY DIRECTION: EAST

ROUTE NAME: FAIRMOUNT RD

STATE SYSTEM	FUNCTIONAL CLASS	MEDIAN TYPE	ACCESS CONTROL	NHS	MILEPOINT	MILEPOINT DESCRIPTION	MARKED LANES	SURFACE WIDTH/TYPE*	AADT
STATE SECONDARY	R RUR MAJ COLL	NONE (UNDIV)	NONE	NOT NHS	03.330		2	22I	1,750
					03.330 CO 92	MILLARD LONG RD			
					03.330 CO304	RIVER RD			
					04.210				2,650
					04.210 CO 95	CLYDE FORD RD			
					04.370	JAMES RING RD (ENT TO CO LANDFILL)			
					04.790 OP 32	BEAUCHAMP LA			
					04.840 CO 97	CHARLES LAYFIELD RD			
					05.620 MD413	CRISFIELD HWY			
					05.620 CO194	RITZEL RD (AHEAD)			

ROUTE NUMBER: MD362

INVENTORY DIRECTION: EAST

ROUTE NAME: MT VERNON RD

STATE SYSTEM	FUNCTIONAL CLASS	MEDIAN TYPE	ACCESS CONTROL	NHS	MILEPOINT	MILEPOINT DESCRIPTION	MARKED LANES	SURFACE WIDTH/TYPE*	AADT
STATE SECONDARY	R RUR MINOR COLL	NONE (UNDIV)	NONE	NOT NHS	00.000		2	22I	2,350
					00.000 CO 1	MT VERNON RD (BACK)			
					00.000 CO 13	BOBTOWN RD			
					00.490		2	21I	
					00.530		2	22I	
					00.760		2	24I	
					00.910 CO 17	FITZBOUNDS RD			
					00.930	SPUR TO FITZBOUNDS RD			
	RUR MAJ COLL				00.990				
					01.100	SPEED LIMIT 50 MPH			
					01.520 CO 24	JAMES LA			
					01.720	BIG MONIE RD			
					01.810	PROPOSED RD			
					01.880 CO426	COVINGTON LA			
					02.100 CO 23	FACTORY RD			
					02.210	SPUR TO FACTORY RD			
					02.510 CO402	W RIDGE RD			
					02.680	STRUC #19005 MONIE CREEK			
					03.240				3,550
					03.240 CO 18	BLACK RD			
					05.310 MU 85	DREXWOOD DR			

\*A,B = UNIMPROVED; C = GRADED & DRAINED; D,E = SOIL, GRAVEL, STONE; F,G = LOW TYPE BITUMINOUS  
H,I = HIGH TYPE BITUMINOUS; J = CONCRETE; K = BRICK; L = BLOCK

STATE HIGHWAY ADMINISTRATION OF MARYLAND  
HIGHWAY INFORMATION SERVICES DIVISION  
DATA SUPPORT GROUP

STATE HIGHWAY LOCATION REFERENCE

COUNTY: SOMERSET  
DISTRICT: 1  
DATE: 12/31/02

ROUTE NUMBER: MD362 CONTINUED  
INVENTORY DIRECTION: EAST  
ROUTE NAME: MT VERNON RD

STATE SYSTEM	FUNCTIONAL CLASS	MEDIAN TYPE	ACCESS CONTROL	NHS	MILEPOINT	MILEPOINT DESCRIPTION	MARKED LANES	SURFACE WIDTH/TYPE*	AADT
STATE SECONDARY	R	RUR MAJ COLL	NONE	NOT NHS	05.330 CO 22	E RIDGE RD	2	24I	3,550
					05.440	SPEED LIMIT 40 MPH			
					05.520 CO275	SHERREE LA			
					05.600 CO 43	JEFFERY LA			
					05.690 CO 38	CRISFIELD LA			
	U				05.870	IN CORP LMTS PRINCESS ANNE			
	R				05.910 MD920A	BRITTINGHAM LA			
					05.930	OUT CORP LMTS PRINCESS ANNE			
					05.950 CO265	EDGEHILL TERR			
					05.960		3	38I	
					05.960	SPUR TO US 13			
					05.970	SPUR FR US 13			
		CENTER TLA (UNDIV)			05.990		2	24I	
					05.990 US 13	OCEAN HWY			
					05.990	TRAFFIC SIGNAL			
	U				06.010	IN CORP LMTS PRINCESS ANNE			
					06.010	SPUR FR US 13			
					06.030	SPUR TO US 13			
					06.090 MU100	ELM ST			
					06.090 OP356	ELM ST			
					06.230 MD675	SOMERSET AVE			

ROUTE NUMBER: MD363  
INVENTORY DIRECTION: EAST  
ROUTE NAME: DEAL ISLAND RD

STATE SYSTEM	FUNCTIONAL CLASS	MEDIAN TYPE	ACCESS CONTROL	NHS	MILEPOINT	MILEPOINT DESCRIPTION	MARKED LANES	SURFACE WIDTH/TYPE*	AADT
STATE SECONDARY	R	RUR LOCAL	NONE	NOT NHS	00.000		2	20I	1,150
					00.000	ROAD END			
					00.300	MANOKIN TRAIL			
					00.650 CO 85	PAUL BENTON CIR			
					00.740 CO 85	PAUL BENTON CIR			
					00.990 CO 84	PARKENSON RD			
					01.320 CO 83	CUSTOM HOUSE RD			
					01.700 CO 79	BALLARD RD			
					02.310 CO 76	OSBURN WEBSTER RD			
					02.500 CO 78	FORD RD			

\*A,B = UNIMPROVED; C = GRADED & DRAINED; D,E = SOIL, GRAVEL, STONE; F,G = LOW TYPE BITUMINOUS  
H,I = HIGH TYPE BITUMINOUS; J = CONCRETE; K = BRICK; L = BLOCK

STATE HIGHWAY ADMINISTRATION OF MARYLAND  
HIGHWAY INFORMATION SERVICES DIVISION  
DATA SUPPORT GROUP

STATE HIGHWAY LOCATION REFERENCE

COUNTY: SOMERSET

DISTRICT: 1

DATE: 12/31/02

ROUTE NUMBER: MD363 CONTINUED

INVENTORY DIRECTION: EAST

ROUTE NAME: DEAL ISLAND RD

STATE SYSTEM	FUNCTIONAL CLASS	MEDIAN TYPE	ACCESS CONTROL	NHS	MILEPOINT	MILEPOINT DESCRIPTION	MARKED LANES	SURFACE WIDTH/TYPER*	AADT
STATE SECONDARY	R	RUR LOCAL	NONE	NOT NHS	02.560	SPUR FR HARRISON RD	2	20I	1,150
					02.570 CO279	HARRISON RD			
					02.660 CO278	SOUNDSDIE ESTATES RD			
		RUR MAJ COLL			02.730				2,150
					02.730 CO 77	E SCHOOL RD			
					02.840 CO 74	LOLA WHEATLEY RD			
					02.920	SPEED LIMIT 30 MPH			
					02.930 CO 73	EDELEN WEBSTER RD			
					03.010 CO 72	BENTON RD			
					03.100 OP 16	ROLFE LA			
					03.270 CO 71	HOTEL RD			
					03.300		2	22I	
					03.400 CO380	RALPH ABBOTT RD			
					03.480		2	22J	
					03.480	BEGIN BRIDGE			
					03.630	STRUC #19006 UPPER THOROFARE			
					03.760		2	22I	
					03.760	END BRIDGE			
					03.810 MD363A	NO NAME			
					03.930 CO274	COVE RD			
					04.160 CO 68	HAINES POINT RD			
					04.170 CO 69	CEMETERY RD			
					04.320 CO 69	CEMETERY RD			
					04.440 CO 64	ROLAN PARKS RD			
					04.450 CO 63	EARL WEBSTER RD			
					04.850 CO 63	EARL WEBSTER RD			
					04.850	SPEED LIMIT 50 MPH			
					05.060	STRUC #19007 ROCK CREEK			
					06.160	STRUC #19008 ROCK CREEK			
					06.580	SPEED LIMIT 30 MPH			
		RUR MINOR ART			06.700				2,250
					06.700 CO 60	HODSON WHITE RD			
					06.760 CO 59	RILEY ROBERTS RD			
					06.860 CO 58	LONG POINT RD			
					07.280				2,350
					07.280 CO 57	MESSICK RD			
					07.370	SPEED LIMIT 50 MPH			

\*A,B = UNIMPROVED; C = GRADED & DRAINED; D,E = SOIL,GRAVEL,STONE; F,G = LOW TYPE BITUMINOUS  
H,I = HIGH TYPE BITUMINOUS; J = CONCRETE; K= BRICK; L = BLOCK

STATE HIGHWAY ADMINISTRATION OF MARYLAND  
HIGHWAY INFORMATION SERVICES DIVISION  
DATA SUPPORT GROUP

STATE HIGHWAY LOCATION REFERENCE

COUNTY: SOMERSET

DISTRICT: 1

DATE: 12/31/02

ROUTE NUMBER: MD363 CONTINUED

INVENTORY DIRECTION: EAST

ROUTE NAME: DEAL ISLAND RD

STATE SYSTEM	FUNCTIONAL CLASS	MEDIAN TYPE	ACCESS CONTROL	NHS	MILEPOINT	MILEPOINT DESCRIPTION	MARKED LANES	SURFACE WIDTH/TYPE*	AADT
STATE SECONDARY	R RUR MINOR ART	NONE (UNDIV)	NONE	NOT NHS	07.790	STRUC #19019 DAMES QUARTER CREEK	2	22I	2,350
					08.900 CO260	GAME RESERVE RD			
					09.750	SPEED LIMIT 40 MPH			
					10.510 CO320	WHITTINGTON RD			
					10.600		2	24I	
					10.600 CO 56	ORIOLE BACK RD			
					10.660	SPEED LIMIT 50 MPH			
					11.120 CO 47	FITZGERALD RD			
					11.900 CO 51	JERUSALEM RD			
					13.090				2,850
					13.090 CO 44	DRAWBRIDGE RD			
					13.090 MD627	ORIOLE RD			
					14.330 CO 46	VENTON RD			
					14.360 CO 49	ANDERSON RD			
					14.500 CO336	IRVIN J BOUCH RD			
					15.180 CO 48	KEMPS NURSERY RD			
					15.420	TWINING LA			
					16.160		2	22I	
					16.490				4,250
					16.490 CO300	PINE POLE RD			
					16.490 CO 14	BROWNSTONE RD			
					16.700 CO422	CARTER RD			
					17.380 MU 87	DREXWOOD DR			
					17.700	SPEED LIMIT 40 MPH			
					17.730 MU295	ROBYN LA			
					17.760		2	28I	
					17.940 CO 40	BOWLAND HILL CIR			
					17.950	SPEED LIMIT 30 MPH			
					18.010 CO 38	CRISFIELD LA			
					18.030		2	22I	
					18.030 CO 40	BOWLAND HILL CIR			
					18.130	STRUC #19009 MANOKIN RIVER			
					18.160	SPUR FR US 13			
					18.170		2	32I	
					18.170	SPUR TO US 13			
					18.190				
					18.190 US 13	OCEAN HWY			

RUR MAJ COLL

NAME: MANOKIN AVE

\*A,B = UNIMPROVED; C = GRADED & DRAINED; D,E = SOIL, GRAVEL, STONE; F,G = LOW TYPE BITUMINOUS  
H,I = HIGH TYPE BITUMINOUS; J = CONCRETE; K = BRICK; L = BLOCK

STATE HIGHWAY ADMINISTRATION OF MARYLAND  
HIGHWAY INFORMATION SERVICES DIVISION  
DATA SUPPORT GROUP

STATE HIGHWAY LOCATION REFERENCE

COUNTY: SOMERSET

DISTRICT: 1

DATE: 12/31/02

ROUTE NUMBER: MD363 CONTINUED

INVENTORY DIRECTION: EAST

ROUTE NAME: MANOKIN AVE

STATE SYSTEM	FUNCTIONAL CLASS	MEDIAN TYPE	ACCESS CONTROL	NHS	MILEPOINT	MILEPOINT DESCRIPTION	MARKED LANES	SURFACE WIDTH/TYPE*	AADT
STATE SECONDARY	R	RUR MAJ COLL	NONE	NOT NHS	18.190	TRAFFIC SIGNAL	2	32I	4,250
	U				18.200		2	23I	
					18.200	SPUR FR US 13			
					18.200	SPUR TO US 13			
					18.200	IN CORP LMTS PRINCESS ANNE			
					18.300 MU210	MANSION AVE			
					18.300	END STATE MAINTENANCE			
					18.300 MU200	MANOKIN AVE (AHEAD)			

ROUTE NUMBER: MD363A

INVENTORY DIRECTION: WEST

ROUTE NAME: NO NAME

STATE SYSTEM	FUNCTIONAL CLASS	MEDIAN TYPE	ACCESS CONTROL	NHS	MILEPOINT	MILEPOINT DESCRIPTION	MARKED LANES	SURFACE WIDTH/TYPE*	AADT
STATE SECONDARY	R	RUR LOCAL	NONE	NOT NHS	00.000		2	18I	0
					00.000 MD363	DEAL ISLAND RD			
					00.060	ROAD END			

ROUTE NUMBER: MD364

INVENTORY DIRECTION: NORTH

ROUTE NAME: DIVIDING CREEK RD

STATE SYSTEM	FUNCTIONAL CLASS	MEDIAN TYPE	ACCESS CONTROL	NHS	MILEPOINT	MILEPOINT DESCRIPTION	MARKED LANES	SURFACE WIDTH/TYPE*	AADT
STATE SECONDARY	R	RUR MAJ COLL	NONE	NOT NHS	00.000		2	22I	1,325
					00.000 US 13BU	MARKET ST (BACK)			
					00.000 US 13	OCEAN HWY			
					00.040 CO208	HAYWARD RD			
					00.070	SPEED LIMIT 50 MPH			
					00.090 CO211	POCOMOKE RIVER RD			
					00.500 CO385	CLEARFIELD DR			
					00.840 CO211	POCOMOKE RIVER RD			
					01.300 CO209	BOWLEND RD			
					01.550 CO210	WORTH RD			
					02.190 CO210	WORTH RD			
					02.190 CO312	COURTHOUSE HILL RD			
					02.710	STRUC #19010 DIVIDING CREEK			
					02.710	WORCESTER CO/L			

\*A,B = UNIMPROVED; C = GRADED & DRAINED; D,E = SOIL, GRAVEL, STONE; F,G = LOW TYPE BITUMINOUS  
H,I = HIGH TYPE BITUMINOUS; J = CONCRETE; K = BRICK; L = BLOCK



STATE HIGHWAY LOCATION REFERENCE

COUNTY: SOMERSET  
DISTRICT: 1  
DATE: 12/31/02

ROUTE NUMBER: MD380  
INVENTORY DIRECTION: NORTH  
ROUTE NAME: LAWSONIA RD

STATE SYSTEM	FUNCTIONAL CLASS	MEDIAN TYPE	ACCESS CONTROL	NHS	MILEPOINT	MILEPOINT DESCRIPTION	MARKED LANES	SURFACE WIDTH/TYPE*	AADT
STATE SECONDARY	R	RUR MINOR COLL	NONE	NOT NHS	00.000		2	22I	1,725
					00.000	CO147 BYRDTOWN RD (BACK)			
					00.000	CO152 APE HOLE RD			
					00.040	SPEED LIMIT 30 MPH			
					00.100	OP 34 JOHN NELSON LA			
					00.440	CO150 W M MADDOX RD			
					00.620	CO153 BOONE RD			
					00.620	CO149 JOHNSON CREEK RD			
					00.740	OP 31 BILL GAYLON RD			
					00.820				1,925
					00.820	CO294 ASBURY AVE			
NAME: MAIN ST EXT					01.020	CO142 FREEDOMTOWN RD			
					01.020	CO143 WALTER JONES RD			
					01.220	CO144 STATE ST			
					01.560	IN CORP LIMITS CRISFIELD			
					01.560	MU310 MAIN ST E (AHEAD)			

ROUTE NUMBER: MD388  
INVENTORY DIRECTION: EAST  
ROUTE NAME: ANTIOCH AVE

STATE SYSTEM	FUNCTIONAL CLASS	MEDIAN TYPE	ACCESS CONTROL	NHS	MILEPOINT	MILEPOINT DESCRIPTION	MARKED LANES	SURFACE WIDTH/TYPE*	AADT
STATE SECONDARY	U	RUR MAJ COLL	NONE	NOT NHS	00.000		2	22I	2,025
					00.000	MU 10 W ANTIOCH AVE (BACK)			
					00.000	MD675 SOMERSET AVE			
					00.050		2	24I	
NAME: E ANTIOCH AVE					00.050	MU 30 S BEECHWOOD ST			
					00.060	SPEED LIMIT 25 MPH			
					00.110		2	22I	
					00.110	R/R #CR 530 246 K			
					00.150	MU 40 HOBSON ST			
					00.180	MU160 IMAGINARY LA			
					00.200	MU240 E ANTIOCH AVE EXT			
					00.210	SPEED LIMIT 30 MPH			
					00.460	OUT CORP LMTS PRINCESS ANNE			
					00.630	CO218 HAMPDEN AVE			

R

\*A,B = UNIMPROVED; C = GRADED & DRAINED; D,E = SOIL, GRAVEL, STONE; F,G = LOW TYPE BITUMINOUS  
H,I = HIGH TYPE BITUMINOUS; J = CONCRETE; K = BRICK; L = BLOCK

STATE HIGHWAY LOCATION REFERENCE

COUNTY: SOMERSET

DISTRICT: 1

DATE: 12/31/02

ROUTE NUMBER: MD388 CONTINUED

INVENTORY DIRECTION: EAST

ROUTE NAME: E ANTIOCH AVE

STATE SYSTEM	FUNCTIONAL CLASS	MEDIAN TYPE	ACCESS CONTROL	NHS	MILEPOINT	MILEPOINT DESCRIPTION	MARKED LANES	SURFACE WIDTH/TYPE*	AADT
STATE SECONDARY	R RUR MAJ COLL	NONE (UNDIV)	NONE	NOT NHS	00.650	SPEED LIMIT 50 MPH	2	22I	2,025
					00.990 CO219	FREETOWN RD			
					01.000 CO220	TOM NICHOLS RD			
					01.680 CO213	PERRYHAWKIN RD			
					02.380	SIGN: END STATE MAINTENANCE			
					02.380 CO217	W POST OFFICE RD (AHEAD)			

ROUTE NUMBER: MD413

INVENTORY DIRECTION: NORTH

ROUTE NAME: W MAIN ST

STATE SYSTEM	FUNCTIONAL CLASS	MEDIAN TYPE	ACCESS CONTROL	NHS	MILEPOINT	MILEPOINT DESCRIPTION	MARKED LANES	SURFACE WIDTH/TYPE*	AADT
STATE SECONDARY	U RUR MAJ COLL	CURBED	NONE	NOT NHS	00.000		4	58I	12,425
					00.000 MU125	CITY PIER RD (BACK)			
					00.000 MU210	DOCK ST			
					00.020 MU9110	11TH ST			
					00.060		4	68I	
					00.060 MU9100	TENTH ST			
					00.110	SPEED LIMIT 35 MPH			
					00.120 MU435	SPRUCE ST			
					00.150 MU9090	NINTH ST			
					00.240 MU9080	EIGHTH ST			
					00.330 MU9070	SEVENTH ST			
					00.390	SPUR TO W MAIN ST			
					00.420		4	48I	
					00.420 MU310	W MAIN ST			
					00.550 MU9040	N 4TH ST			
					00.560	SPUR FR 4TH ST			
		UNPROTECTED			00.570				
					00.610 MU8050	TURF ALLEY			
					00.670 MU120	CHESAPEAKE AVE			
					00.720 MU140	COLLINS ST			
					00.770 MU322	MAPLE ST #2			
					00.770 MU170	CROCKETT AVE			
					00.910 MU460	WALNUT ST			
					00.970 MU150	COLUMBIA AVE			

NAME: RICHARDSON  
AVE/MARYLAND AVE

\*A,B = UNIMPROVED; C = GRADED & DRAINED; D,E = SOIL, GRAVEL, STONE; F,G = LOW TYPE BITUMINOUS  
H,I = HIGH TYPE BITUMINOUS; J = CONCRETE; K = BRICK; L = BLOCK

STATE HIGHWAY ADMINISTRATION OF MARYLAND  
HIGHWAY INFORMATION SERVICES DIVISION  
DATA SUPPORT GROUP

STATE HIGHWAY LOCATION REFERENCE

COUNTY: SOMERSET

DISTRICT: 1

DATE: 12/31/02

ROUTE NUMBER: MD413 CONTINUED

INVENTORY DIRECTION: NORTH

ROUTE NAME: RICHARDSON AVE/MARYLAND AVE

STATE SYSTEM	FUNCTIONAL CLASS	MEDIAN TYPE	ACCESS CONTROL	NHS	MILEPOINT	MILEPOINT DESCRIPTION	MARKED LANES	SURFACE WIDTH/TYPE*	AADT
STATE SECONDARY	U RUR MAJ COLL	CURBED	NONE	NOT NHS	01.100		4	48I	12,425
					01.100 MU390	POTOMAC ST			
					01.100 MU480	WYNFALL AVE			
					01.160 MU260	HUDSON ST			
					01.210 MU440	STANDARD AVE			
					01.350 MD460	HALL HWY			
					01.360	SPUR TO N SOMERSET AVE			
	RUR MINOR ART	UNPROTECTED			01.400				9,125
					01.400 MD358	JACKSONVILLE RD			
					01.400 MU430	SOMERSET AVE N&S			
					01.410	SPUR FR N SOMERSET AVE			
NAME: CRISFIELD HWY					01.490 MU 10	A RD			
					01.490 CO136	MARINERS RD			
		NONE (UNDIV)			01.530		2	75I	
					01.550 MU341	MILL LA			
					01.560		2	22I	
					01.710 CO133	E PEAR ST			
					01.760 CO137	HINMAN LA			
					01.790 CO132	BURTON AVE			
					01.830 CO131	SILVER LA			
R					01.960	OUT CORP LMTS CRISFIELD			
					02.020	AZALEA LA			
					02.180	SPEED LIMIT 45 MPH			
					02.370 CO269	CULLEN PKWY			
					02.410	SPEED LIMIT 55 MPH			
					03.190				7,925
					03.190 CO405	PLANTATION RD			
					03.190 CO307	LAWSON BARNES RD			
					03.450		2	23I	6,929
					03.450 MD667	CRISFIELD MARION RD/OLD STATE RD			
					03.540 CO324	STANFORD RD			
					04.550 CO160	HOLLAND CROSSING RD			
					05.560	ATR STATION #0010			
					05.950				7,125
					05.950 MD667	CRISFIELD MARION RD			
					06.320 CO124	HOWARD POWELL CIR			
					06.320	DAVIS RD			

\*A,B = UNIMPROVED; C = GRADED & DRAINED; D,E = SOIL, GRAVEL, STONE; F,G = LOW TYPE BITUMINOUS  
H,I = HIGH TYPE BITUMINOUS; J = CONCRETE; K = BRICK; L = BLOCK

STATE HIGHWAY LOCATION REFERENCE

COUNTY: SOMERSET  
DISTRICT: 1  
DATE: 12/31/02

ROUTE NUMBER: MD413 CONTINUED  
INVENTORY DIRECTION: NORTH  
ROUTE NAME: CRISFIELD HWY

STATE SYSTEM	FUNCTIONAL CLASS	MEDIAN TYPE	ACCESS CONTROL	NHS	MILEPOINT	MILEPOINT DESCRIPTION	MARKED LANES	SURFACE WIDTH/TYPE*	AADT
STATE SECONDARY	R	RUR MINOR ART	NONE	NOT NHS	06.470 OP 33	ORLAND MARSHALL LA	2	23I	7,125
					06.670				5,725
					06.670 CO119	CHARLES CANNON RD			
					06.670 CO164	TULLS CORNER RD			
					07.670		2	22I	
					09.110 CO120	LOVERS LA			
					10.110				5,425
					10.110 CO400	KINGSTON LA			
					10.750	STRUC #19011 ANNEMESSEX RIVER			
					11.890 CO357	DOG CONTROL RD			
					13.340 MD361	FAIRMOUNT RD			
					13.340 CO194	RITZEL RD			
					13.460	SPEED LIMIT 40 MPH			
					13.650 CO 93	SIGN POST RD			
					13.650 CO305	OLD WESTOVER MARION RD			
					13.870 CO193	WEDDA SCOTT RD			
					14.050	SPUR TO MD 673A			
					14.060 CO100	SAM BARNES RD			
					14.060 MD673A	SAM BARNES RD			
					14.200	SPEED LIMIT 50 MPH			
		UNPROTECTED			14.600		2	27I	
					14.600	SPUR FR US 13			
					14.600	SPUR TO US 13			
					14.610 US 13	OCEAN HWY			

ROUTE NUMBER: MD460  
INVENTORY DIRECTION: EAST  
ROUTE NAME: HALL HWY

STATE SYSTEM	FUNCTIONAL CLASS	MEDIAN TYPE	ACCESS CONTROL	NHS	MILEPOINT	MILEPOINT DESCRIPTION	MARKED LANES	SURFACE WIDTH/TYPE*	AADT
STATE SECONDARY	R	RUR LOCAL	NONE	NOT NHS	00.000		2	22I	1,100
					00.000 CO130	BYRD RD (BACK)			
	U				00.040	IN CORP LMTS CRISFIELD			
					00.050		2	32I	
					00.230		2	27I	
					00.230	SPEED LIMIT 30 MPH			
		RUR MINOR COLL			00.250				

\*A,B = UNIMPROVED; C = GRADED & DRAINED; D,E = SOIL, GRAVEL, STONE; F,G = LOW TYPE BITUMINOUS  
H,I = HIGH TYPE BITUMINOUS; J = CONCRETE; K = BRICK; L = BLOCK

STATE HIGHWAY ADMINISTRATION OF MARYLAND  
HIGHWAY INFORMATION SERVICES DIVISION  
DATA SUPPORT GROUP

STATE HIGHWAY LOCATION REFERENCE

COUNTY: SOMERSET

DISTRICT: 1

DATE: 12/31/02

ROUTE NUMBER: MD460 CONTINUED

INVENTORY DIRECTION: EAST

ROUTE NAME: HALL HWY

STATE SYSTEM	FUNCTIONAL CLASS	MEDIAN TYPE	ACCESS CONTROL	NHS	MILEPOINT	MILEPOINT DESCRIPTION	MARKED LANES	SURFACE WIDTH/TYPE*	AADT
STATE SECONDARY	U RUR MINOR COLL	NONE (UNDIV)	NONE	NOT NHS	00.260	STRUC #19013 ANNEMESSEX RIVER	2	27I	1,100
					00.300		2	40I	
					00.500 MU480	WYNFALL AVE			
					00.600 MU445	TAWES RD			
					00.780 MD413	MARYLAND AVE/RICHARDSON AVE			

ROUTE NUMBER: MD529

INVENTORY DIRECTION: NORTH

ROUTE NAME: LORETTO RD

STATE SYSTEM	FUNCTIONAL CLASS	MEDIAN TYPE	ACCESS CONTROL	NHS	MILEPOINT	MILEPOINT DESCRIPTION	MARKED LANES	SURFACE WIDTH/TYPE*	AADT
STATE SECONDARY	R RUR LOCAL	NONE (UNDIV)	NONE	NOT NHS	00.000		2	22I	625
					00.000 MD675	SOMERSET AVE			
					00.010	SPUR FR MD 675			
					00.210 CO430	INDEPENDENCE CT			
					00.230	R/R #CR 530 244 W			
					02.340 CO 33	PERRY RANKIN RD			
					02.480	SPEED LIMIT 40 MPH			
					02.530	R/R #CR 530 241 B			
					02.570 US 13	OCEAN HWY			
					02.570 CO 25	ALLEN RD (AHEAD)			

ROUTE NUMBER: MD627

INVENTORY DIRECTION: EAST

ROUTE NAME: ORIOLE RD

STATE SYSTEM	FUNCTIONAL CLASS	MEDIAN TYPE	ACCESS CONTROL	NHS	MILEPOINT	MILEPOINT DESCRIPTION	MARKED LANES	SURFACE WIDTH/TYPE*	AADT
STATE SECONDARY	R RUR LOCAL	NONE (UNDIV)	NONE	NOT NHS	00.000		2	15I	499
					00.000 CO 55	CRAB ISLAND RD (BACK)			
					00.000 CO 56	ORIOLE BACK RD			
					00.050	SPEED LIMIT 30 MPH			
					00.160		2	16I	
	RUR MINOR COLL				00.160 CO321	WILLIAM SHARPLESS RD			
					00.520				
					00.520 CO 51	JERUSALEM RD			
					00.970 CO 53	CHAMP RD			
					01.100		2	18I	

\*A,B = UNIMPROVED; C = GRADED & DRAINED; D,E = SOIL, GRAVEL, STONE; F,G = LOW TYPE BITUMINOUS  
H,I = HIGH TYPE BITUMINOUS; J = CONCRETE; K = BRICK; L = BLOCK

STATE HIGHWAY LOCATION REFERENCE

COUNTY: SOMERSET  
DISTRICT: 1  
DATE: 12/31/02

ROUTE NUMBER: MD627 CONTINUED  
INVENTORY DIRECTION: EAST  
ROUTE NAME: ORIOLE RD

STATE SYSTEM	FUNCTIONAL CLASS	MEDIAN TYPE	ACCESS CONTROL	NHS	MILEPOINT	MILEPOINT DESCRIPTION	MARKED LANES	SURFACE WIDTH/TYPE*	AADT
STATE SECONDARY	R	RUR MINOR COLL	NONE	NOT NHS	01.250		2	22I	499
					01.250 CO 52	LOCUST POINT RD			
					01.400	SPEED LIMIT 40 MPH			
					02.480 MD363	DEAL ISLAND RD			
					02.480 CO 44	DRAWBRIDGE RD (AHEAD)			

ROUTE NUMBER: MD640  
INVENTORY DIRECTION: EAST  
ROUTE NAME: REVELLS NECK RD

STATE SYSTEM	FUNCTIONAL CLASS	MEDIAN TYPE	ACCESS CONTROL	NHS	MILEPOINT	MILEPOINT DESCRIPTION	MARKED LANES	SURFACE WIDTH/TYPE*	AADT
STATE SECONDARY	R	RUR MINOR COLL	NONE	NOT NHS	04.960		2	24I	499
					04.960 CO 87	REVELLS NECK RD (BACK)			
					05.540 US 13	OCEAN HWY			
					05.540 CO 87	REVELLS NECK RD (AHEAD)			

ROUTE NUMBER: MD667  
INVENTORY DIRECTION: EAST  
ROUTE NAME: OLD STATE RD

STATE SYSTEM	FUNCTIONAL CLASS	MEDIAN TYPE	ACCESS CONTROL	NHS	MILEPOINT	MILEPOINT DESCRIPTION	MARKED LANES	SURFACE WIDTH/TYPE*	AADT
STATE SECONDARY	R	RUR MINOR COLL	NONE	NOT NHS	00.000		2	20I	1,625
					00.000 MU120	CHESAPEAKE AVE (BACK)			
					00.000	OUT CORP LIMITS OF CRISFIELD			
					00.000	BEGIN STATE MAINTENANCE			
					00.010 OP 27	RAYFIELD LA			
					00.130 OP349	GEORGES LA			
					00.180	SPEED LIMIT 35 MPH			
					00.380 CO410	LAUREN CT			
					00.580 CO142	FREEDOMTOWN RD			
					01.020		2	22I	
					01.020 CO136	MARINERS RD			
					01.090 CO154	CASH CORNER RD			
					01.280 CO319	CRACKERTOWN RD			
					01.520 CO355	ROLAND TYLER RD			
	RUR LOCAL				02.420				
					02.420 CO307	LAWSON BARNES RD			

\*A,B = UNIMPROVED; C = GRADED & DRAINED; D,E = SOIL, GRAVEL, STONE; F,G = LOW TYPE BITUMINOUS  
H,I = HIGH TYPE BITUMINOUS; J = CONCRETE; K = BRICK; L = BLOCK

STATE HIGHWAY ADMINISTRATION OF MARYLAND  
HIGHWAY INFORMATION SERVICES DIVISION  
DATA SUPPORT GROUP

STATE HIGHWAY LOCATION REFERENCE

COUNTY: SOMERSET

DISTRICT: 1

DATE: 12/31/02

ROUTE NUMBER: MD667 CONTINUED  
INVENTORY DIRECTION: EAST  
ROUTE NAME: CRISFIELD MARION RD

STATE SYSTEM	FUNCTIONAL CLASS	MEDIAN TYPE	ACCESS CONTROL	NHS	MILEPOINT	MILEPOINT DESCRIPTION	MARKED LANES	SURFACE WIDTH/TYPE*	AADT
STATE SECONDARY	R RUR LOCAL	NONE (UNDIV)	NONE	NOT NHS	02.620 CO416	LAWSON BARNES RD	2	22I	1,625
					02.770 MD413	CRISFIELD HWY			
					02.800	SPEED LIMIT 40 MPH			
					02.940 OP 37	JOE LEWIS LA			
					03.210 CO126	ST PETERS CHURCH RD			
					03.450 CO421	BLUE HERON LA			
					03.550	WILSON PARK LA			
					03.810 CO266	HEARTS EASE RD			
					04.030 CO160	HOLLAND CROSSING RD			
					04.400	REAM LA			
					04.620 CO414	EVANS DR			
					05.180 CO125	TURPEN RD			
					05.610 CO407	LUTHER MILES LA			
					05.810		2	24I	2,925
					05.810 MD413	CRISFIELD HWY			
					05.830 CO308	WHITE RD			
					05.900	SPEED LIMIT 30 MPH			
					06.190 CO124	HOWARD POWELL CIR			
					06.250 CO123	HOWARD POWELL CIR			
	RUR MAJ COLL				06.550				
					06.550 CO164	TULLS CORNER RD			
					06.980	SPEED LIMIT 50 MPH			
					07.150 CO171	TILGHMAN RD			
					07.520 CO170	WARD RD			
					08.050 CO169	LONDON STORE RD			
					09.040 CO175	BURNETTSVILLE RD			
					09.120 CO174	BURNETTSVILLE RD			
					10.050 CO120	LOVERS LA			
					10.390		2	22I	
					10.390 CO305	OLD WESTOVER MARION RD			
					10.520	STRUC #19018 MARUMSCO CREEK			
					11.190 CO374	CRICKETT HILL RD			
					11.300 CO177	CORNSTACK RD			
					11.850 CO183	GEORGE RIGGIN RD			
					11.900 CO179	OLD REHOBETH RD			
					12.650	STRUC #19017 REHOBETH BRANCH			

NAME: HUDSON CORNER RD

NAME: REHOBETH RD

\*A,B = UNIMPROVED; C = GRADED & DRAINED; D,E = SOIL, GRAVEL, STONE; F,G = LOW TYPE BITUMINOUS  
H,I = HIGH TYPE BITUMINOUS; J = CONCRETE; K = BRICK; L = BLOCK

STATE HIGHWAY ADMINISTRATION OF MARYLAND  
HIGHWAY INFORMATION SERVICES DIVISION  
DATA SUPPORT GROUP

STATE HIGHWAY LOCATION REFERENCE

COUNTY: SOMERSET

DISTRICT: 1

DATE: 12/31/02

ROUTE NUMBER: MD667 CONTINUED

INVENTORY DIRECTION: EAST

ROUTE NAME: REHOBETH RD

STATE SYSTEM	FUNCTIONAL CLASS	MEDIAN TYPE	ACCESS CONTROL	NHS	MILEPOINT	MILEPOINT DESCRIPTION	MARKED LANES	SURFACE WIDTH/TYPE*	AADT
STATE SECONDARY	R RUR MAJ COLL	NONE (UNDIV)	NONE	NOT NHS	12.700 CO180	COVENTRY PARISH RD	2	22I	2,925
					13.130	RAMSAY LA			
					13.690 CO185	CHARLES BARNES RD			
					13.690 CO353	VESSEY RD			
					14.400 CO189	GORDY RD			
					15.100 CO200	POWELL WHARF RD			
					15.960 CO201	PEACH ORCHARD RD			
					16.250 CO191	OVERHOLT RD			
					16.360 CO190	OVERHOLT RD			
					17.110 CO202	PUNCHEON LANDING RD			
					17.610 US 13	OCEAN HWY			
					17.610 CO204	DAVIS STORE RD (AHEAD)			

ROUTE NUMBER: MD673A

INVENTORY DIRECTION: EAST

ROUTE NAME: SAM BARNES RD

STATE SYSTEM	FUNCTIONAL CLASS	MEDIAN TYPE	ACCESS CONTROL	NHS	MILEPOINT	MILEPOINT DESCRIPTION	MARKED LANES	SURFACE WIDTH/TYPE*	AADT
STATE SECONDARY	R RUR MAJ COLL	NONE (UNDIV)	NONE	NOT NHS	00.000		2	24I	1,050
					00.000 CO100	SAM BARNES RD (BACK)			
					00.000 MD413	CRISFIELD HWY			
					00.150	SPEED LIMIT 50 MPH			
		CURBED			00.440		2	36I	
					00.460	SPUR TO US 13			
		NONE (UNDIV)			00.490		2	46I	
					00.490	US 13 (SB/L)			
					00.530 US 13	OCEAN HWY			
					00.530 MD920B	SPRING LA (AHEAD)			

ROUTE NUMBER: MD675

INVENTORY DIRECTION: NORTH

ROUTE NAME: SOMERSET AVE

STATE SYSTEM	FUNCTIONAL CLASS	MEDIAN TYPE	ACCESS CONTROL	NHS	MILEPOINT	MILEPOINT DESCRIPTION	MARKED LANES	SURFACE WIDTH/TYPE*	AADT
STATE SECONDARY	R RUR MAJ COLL	NONE (UNDIV)	NONE	NOT NHS	00.000		1	13I	6,575
					00.000 US 13	OCEAN HWY			
					00.080	SPEED LIMIT 50 MPH			

\*A,B = UNIMPROVED; C = GRADED & DRAINED; D,E = SOIL, GRAVEL, STONE; F,G = LOW TYPE BITUMINOUS  
H,I = HIGH TYPE BITUMINOUS; J = CONCRETE; K = BRICK; L = BLOCK



STATE HIGHWAY ADMINISTRATION OF MARYLAND  
HIGHWAY INFORMATION SERVICES DIVISION  
DATA SUPPORT GROUP

STATE HIGHWAY LOCATION REFERENCE

COUNTY: SOMERSET

DISTRICT: 1

DATE: 12/31/02

ROUTE NUMBER: MD675 CONTINUED

INVENTORY DIRECTION: NORTH

ROUTE NAME: SOMERSET AVE

STATE SYSTEM	FUNCTIONAL CLASS	MEDIAN TYPE	ACCESS CONTROL	NHS	MILEPOINT	MILEPOINT DESCRIPTION	MARKED LANES	SURFACE WIDTH/TYPER*	AADT
STATE SECONDARY	R	RUR MAJ COLL	NONE	NOT NHS	00.180		2	24I	6,575
					00.180 MD675D	NO NAME			
					00.330 OP353	WARWICK LA			
					00.390 CO351	MULDER BRANCH RD			
					00.390 CO 91	GREENWOOD SCHOOL RD			
					00.660	SPEED LIMIT 30 MPH			
	U				00.790	IN CORP LMTS PRINCESS ANNE			
					00.790 CO 89	STEWART NECK RD			
					00.860 MU253	PARK DR			
					00.970		2	41I	
					00.970 MU320	W SOUTH ST			
					01.000		2	34I	
					01.100		2	30I	
					01.100 MU150	HAMPDEN AVE E&W			
					01.150 MU190	W LINDEN AVE			
					01.210		2	38I	
					01.210 MU350	WILLIAM ST E&W			
					01.320 MU 10	W ANTIOCH AVE			
					01.320 MD388	ANTIOCH AVE			
					01.410		2	54I	
					01.410 MU340	WASHINGTON ST E&W			
					01.510		2	56I	
					01.510 MU280	PRINCE WILLIAM ST E&W			
					01.610		2	46I	
					01.610 MD918	E BROAD ST			
					01.610 MU 50	W BROAD ST			
					01.650		2	48I	
					01.650 MU130	W FRONT ST			
					01.660 MU131	E FRONT ST			
					01.690		2	34I	
					01.690	STRUC #19002 MANOKIN RIVER			
					01.730 MU120	FLEURS LA			
					01.770		2	29I	
					01.800 MU 60	CEMETERY LA			
					01.880 MU220	MAPLE ST			
					01.950 MU290	ROBERTS ST			
					02.020 MU250	OAK ST			

\*A,B = UNIMPROVED; C = GRADED & DRAINED; D,E = SOIL, GRAVEL, STONE; F,G = LOW TYPE BITUMINOUS  
H,I = HIGH TYPE BITUMINOUS; J = CONCRETE; K = BRICK; L = BLOCK

STATE HIGHWAY ADMINISTRATION OF MARYLAND  
HIGHWAY INFORMATION SERVICES DIVISION  
DATA SUPPORT GROUP

STATE HIGHWAY LOCATION REFERENCE

COUNTY: SOMERSET  
DISTRICT: 1  
DATE: 12/31/02

ROUTE NUMBER: MD675 CONTINUED  
INVENTORY DIRECTION: NORTH  
ROUTE NAME: SOMERSET AVE

STATE SYSTEM	FUNCTIONAL CLASS	MEDIAN TYPE	ACCESS CONTROL	NHS	MILEPOINT	MILEPOINT DESCRIPTION	MARKED LANES	SURFACE WIDTH/TYPE*	AADT
STATE SECONDARY	U RUR MAJ COLL	NONE (UNDIV)	NONE	NOT NHS	02.090 OP 61	PINE KNOLL DR	2	29I	6,575
					02.090 MU270	PINE ST			
					02.140 MU255	PECAN DR			
					02.150 MU330	SPRUCE ST			
	R				02.220		2	24I	3,875
					02.220 MD362	MT VERNON RD			
					02.220	OUT CORP LMTS PRINCESS ANNE			
					02.310	SPEED LIMIT 40 MPH			
					02.360 OP 2	MARSHALL HILL LA			
					02.360	QUEEN GRANT DR			
					02.410 CO 35	HARVEY RUSSELL RD			
	U				02.450	IN CORP LMTS PRINCESS ANNE			
	R				02.530	OUT CORP LMTS PRINCESS ANNE			
					02.590 MD822	UMES BLVD			
					02.770 OP352	FENLON CIR			
					02.780 OP352	FENLON CIR			
					02.790 CO 36	CHESTNUT CIR			
					02.790	SPUR TO MD 529			
					02.810 MD529	LORETTO RD			
					02.960 CO 36	CHESTNUT CIR			
					03.230	SPUR FR US 13			
		UNPROTECTED			03.300		2	25I	
					03.390 US 13	OCEAN HWY			

ROUTE NUMBER: MD675D  
INVENTORY DIRECTION: SOUTH  
ROUTE NAME: NO NAME

STATE SYSTEM	FUNCTIONAL CLASS	MEDIAN TYPE	ACCESS CONTROL	NHS	MILEPOINT	MILEPOINT DESCRIPTION	MARKED LANES	SURFACE WIDTH/TYPE*	AADT
STATE SECONDARY	R RUR LOCAL	NONE (UNDIV)	NONE	NOT NHS	00.000		2	26I	0
					00.000 MD675	SOMERSET AVE			
					00.070 US 13	OCEAN HWY			

\*A,B = UNIMPROVED; C = GRADED & DRAINED; D,E = SOIL, GRAVEL, STONE; F,G = LOW TYPE BITUMINOUS  
H,I = HIGH TYPE BITUMINOUS; J = CONCRETE; K = BRICK; L = BLOCK

STATE HIGHWAY ADMINISTRATION OF MARYLAND  
HIGHWAY INFORMATION SERVICES DIVISION  
DATA SUPPORT GROUP

STATE HIGHWAY LOCATION REFERENCE

COUNTY: SOMERSET

DISTRICT: 1

DATE: 12/31/02

ROUTE NUMBER: MD822

INVENTORY DIRECTION: EAST

ROUTE NAME: UMES ACCESS RD

STATE SYSTEM	FUNCTIONAL CLASS	MEDIAN TYPE	ACCESS CONTROL	NHS	MILEPOINT	MILEPOINT DESCRIPTION	MARKED LANES	SURFACE WIDTH/TYPE*	AADT
STATE PRIMARY	R	RUR MAJ COLL	CURBED	NONE	NOT NHS	00.000	2	24I	999
					00.000 US 13	OCEAN HWY			
					00.000	TRAFFIC SIGNAL			
	U				00.120 MD675	SOMERSET AVE			
					00.120	IN CORP LIMITS PRINCESS ANNE			
					00.280 MU157	HICKORY RD			
		NONE (UNDIV)			00.400				
					00.430	NORFOLK SOUTHERN CORP R/R			
					00.600	STRUC #19020 LORETTO BRANCH			
		CURBED			00.620				
	R				00.810	OUT CORP LIMITS PRINCESS ANNE			
					00.830	SPUR TO COLLEGE BACKBONE RD			
					00.840	SPUR FR COLLEGE BACKBONE RD			
					00.850 CO303	COLLEGE BACKBONE RD			

ROUTE NUMBER: MD918

INVENTORY DIRECTION: EAST

ROUTE NAME: E BROAD ST

STATE SYSTEM	FUNCTIONAL CLASS	MEDIAN TYPE	ACCESS CONTROL	NHS	MILEPOINT	MILEPOINT DESCRIPTION	MARKED LANES	SURFACE WIDTH/TYPE*	AADT
STATE SECONDARY	U	RUR LOCAL	NONE (UNDIV)	NONE	NOT NHS	00.000	2	48I	3,500
					00.000 MU 50	BROAD ST (BACK)			
					00.000 MD675	SOMERSET AVE			
					00.060		2	42I	
					00.060 MU 30	N BEECHWOOD ST			
					00.080		2	30I	
					00.080	SPEED LIMIT 25 MPH			
	R				00.100	STRUC #19032 MANNIKIN BRANCH			
					00.100	OUT CORP LMTS PRINCESS ANNE			
					00.190	R/R #CR 530 243 P			
					00.210	SPUR FR COLLEGE BACKBONE RD			
					00.220 CO303	COLLEGE BACKBONE RD			
					00.220 SR 9	NO NAME			

\*A,B = UNIMPROVED; C = GRADED & DRAINED; D,E = SOIL, GRAVEL, STONE; F,G = LOW TYPE BITUMINOUS  
H,I = HIGH TYPE BITUMINOUS; J = CONCRETE; K = BRICK; L = BLOCK

STATE HIGHWAY ADMINISTRATION OF MARYLAND  
HIGHWAY INFORMATION SERVICES DIVISION  
DATA SUPPORT GROUP

STATE HIGHWAY LOCATION REFERENCE

COUNTY: SOMERSET

DISTRICT: 1

DATE: 12/31/02

ROUTE NUMBER: MD920

INVENTORY DIRECTION: NORTH

ROUTE NAME: MARKET LA

STATE SYSTEM	FUNCTIONAL CLASS	MEDIAN TYPE	ACCESS CONTROL	NHS	MILEPOINT	MILEPOINT DESCRIPTION	MARKED LANES	SURFACE WIDTH/TYPE*	AADT
STATE SECONDARY	R RUR LOCAL	NONE (UNDIV)	NONE	NOT NHS	00.000		2	21I	0
					00.000 US 13	OCEAN HWY			
					00.020	BANDWELL DR			
					00.240	SPUR TO US 13			
					00.380	STRUC #19014 JONES CREEK			
					00.630 CO382	TWIN ROSE LA			
					00.710	SPUR TO US 13			
					00.870	PROPOSED RD			
					00.960	PROPOSED SHA GARAGE			
					00.970 US 13	OCEAN HWY			
					00.970 CO229	N CENTRAL SCHOOL RD (AHEAD)			

ROUTE NUMBER: MD920A

INVENTORY DIRECTION: NORTH

ROUTE NAME: BRITTINGHAM LA

STATE SYSTEM	FUNCTIONAL CLASS	MEDIAN TYPE	ACCESS CONTROL	NHS	MILEPOINT	MILEPOINT DESCRIPTION	MARKED LANES	SURFACE WIDTH/TYPE*	AADT
STATE SECONDARY	U RUR LOCAL	NONE (UNDIV)	NONE	NOT NHS	00.000		2	37I	0
					00.000	IN CORP LMTS PRINCESS ANNE			
					00.000 MD362	MT VERNON RD			
					00.010 MU 57	CAROL LA			
					00.040		2	21I	
	R				00.070	OUT CORP LMTS PRINCESS ANNE			
					00.300	SPUR FR US 13			
					00.320	SPUR FR US 13			
					00.420	ROAD END			

ROUTE NUMBER: MD920B

INVENTORY DIRECTION: NORTH

ROUTE NAME: SPRING LA

STATE SYSTEM	FUNCTIONAL CLASS	MEDIAN TYPE	ACCESS CONTROL	NHS	MILEPOINT	MILEPOINT DESCRIPTION	MARKED LANES	SURFACE WIDTH/TYPE*	AADT
STATE SECONDARY	R RUR LOCAL	NONE (UNDIV)	NONE	NOT NHS	00.000		2	20I	0
					00.000 MD673A	SAM BARNES RD (BACK)			
					00.000 US 13	OCEAN HWY			
					00.060		2	20G	
					00.320 CO239	CAMP RD			

\*A,B = UNIMPROVED; C = GRADED & DRAINED; D,E = SOIL, GRAVEL, STONE; F,G = LOW TYPE BITUMINOUS  
H,I = HIGH TYPE BITUMINOUS; J = CONCRETE; K = BRICK; L = BLOCK

STATE HIGHWAY LOCATION REFERENCE

COUNTY: SOMERSET

DISTRICT: 1

DATE: 12/31/02

ROUTE NUMBER: MD920C  
INVENTORY DIRECTION: EAST  
ROUTE NAME: SAWMILL RD

STATE SYSTEM	FUNCTIONAL CLASS	MEDIAN TYPE	ACCESS CONTROL	NHS	MILEPOINT	MILEPOINT DESCRIPTION	MARKED LANES	SURFACE WIDTH/TYPE*	AADT
STATE SECONDARY	R RUR LOCAL	NONE (UNDIV)	NONE	NOT NHS	00.000		2	20G	0
					00.000	ROAD END			
					00.010	SPUR TO US 13			
					00.170	ROAD END			

ROUTE NUMBER: MD920D  
INVENTORY DIRECTION: EAST  
ROUTE NAME: LISA LA

STATE SYSTEM	FUNCTIONAL CLASS	MEDIAN TYPE	ACCESS CONTROL	NHS	MILEPOINT	MILEPOINT DESCRIPTION	MARKED LANES	SURFACE WIDTH/TYPE*	AADT
STATE SECONDARY	R RUR LOCAL	NONE (UNDIV)	NONE	NOT NHS	00.000		2	20G	0
					00.000	ROAD END			
					00.140	SPUR TO US 13			
					00.420	ROAD END			

ROUTE NUMBER: MD920F  
INVENTORY DIRECTION: EAST  
ROUTE NAME: TIPS LA

STATE SYSTEM	FUNCTIONAL CLASS	MEDIAN TYPE	ACCESS CONTROL	NHS	MILEPOINT	MILEPOINT DESCRIPTION	MARKED LANES	SURFACE WIDTH/TYPE*	AADT
STATE SECONDARY	R RUR LOCAL	NONE (UNDIV)	NONE	NOT NHS	00.000		2	20G	0
					00.000 MD920H	FORTUNE LA (BACK)			
					00.000 US 13	OCEAN HWY			
					00.030 MD920G	TIPS LA			
					00.080	ROAD END			

ROUTE NUMBER: MD920G  
INVENTORY DIRECTION: EAST  
ROUTE NAME: TIPS LA

STATE SYSTEM	FUNCTIONAL CLASS	MEDIAN TYPE	ACCESS CONTROL	NHS	MILEPOINT	MILEPOINT DESCRIPTION	MARKED LANES	SURFACE WIDTH/TYPE*	AADT
STATE SECONDARY	R RUR LOCAL	NONE (UNDIV)	NONE	NOT NHS	00.000		2	20G	0
					00.000 MD920F	TIPS LA			
					00.090	ROAD END			

\*A,B = UNIMPROVED; C = GRADED & DRAINED; D,E = SOIL, GRAVEL, STONE; F,G = LOW TYPE BITUMINOUS  
H,I = HIGH TYPE BITUMINOUS; J = CONCRETE; K = BRICK; L = BLOCK

STATE HIGHWAY ADMINISTRATION OF MARYLAND  
HIGHWAY INFORMATION SERVICES DIVISION  
DATA SUPPORT GROUP

STATE HIGHWAY LOCATION REFERENCE

COUNTY: SOMERSET

DISTRICT: 1

DATE: 12/31/02

ROUTE NUMBER: MD920H  
INVENTORY DIRECTION: SOUTH  
ROUTE NAME: FORTUNE LA

STATE SYSTEM	FUNCTIONAL CLASS	MEDIAN TYPE	ACCESS CONTROL	NHS	MILEPOINT	MILEPOINT DESCRIPTION	MARKED LANES	SURFACE WIDTH/TYPE*	AADT
STATE SECONDARY	R RUR LOCAL	NONE (UNDIV)	NONE	NOT NHS	00.000		2	20G	0
					00.000 MD920F	TIPS LA (BACK)			
					00.000 US 13	OCEAN HWY			
					00.040 CO280	US 13 SERVICE RD			
					00.090	ROAD END			

ROUTE NUMBER: MD920J  
INVENTORY DIRECTION: EAST  
ROUTE NAME: LAKE SOMERSET RD

STATE SYSTEM	FUNCTIONAL CLASS	MEDIAN TYPE	ACCESS CONTROL	NHS	MILEPOINT	MILEPOINT DESCRIPTION	MARKED LANES	SURFACE WIDTH/TYPE*	AADT
STATE SECONDARY	R RUR LOCAL	NONE (UNDIV)	NONE	NOT NHS	00.000		2	20G	0
					00.000	ROAD END			
					00.210	SPUR TO US 13			
					00.230	ROAD END			

ROUTE NUMBER: MD920K  
INVENTORY DIRECTION: NORTH  
ROUTE NAME: FLEA MARKET LA

STATE SYSTEM	FUNCTIONAL CLASS	MEDIAN TYPE	ACCESS CONTROL	NHS	MILEPOINT	MILEPOINT DESCRIPTION	MARKED LANES	SURFACE WIDTH/TYPE*	AADT
STATE SECONDARY	R RUR LOCAL	NONE (UNDIV)	NONE	NOT NHS	00.000		2	20G	0
					00.000 CO196	WALTER JOHNSON RD			
					00.160	ROAD END			

ROUTE NUMBER: MD920L  
INVENTORY DIRECTION: EAST  
ROUTE NAME: GREENHILL LA

STATE SYSTEM	FUNCTIONAL CLASS	MEDIAN TYPE	ACCESS CONTROL	NHS	MILEPOINT	MILEPOINT DESCRIPTION	MARKED LANES	SURFACE WIDTH/TYPE*	AADT
STATE SECONDARY	R RUR LOCAL	NONE (UNDIV)	NONE	NOT NHS	00.000		2	20G	0
					00.000 CO188	MENNONITE CHURCH RD			
					00.640	SPUR TO US 13			
					00.830	ROAD END			

\*A,B = UNIMPROVED; C = GRADED & DRAINED; D,E = SOIL, GRAVEL, STONE; F,G = LOW TYPE BITUMINOUS  
H,I = HIGH TYPE BITUMINOUS; J = CONCRETE; K = BRICK; L = BLOCK

STATE HIGHWAY LOCATION REFERENCE

COUNTY: SOMERSET

DISTRICT: 1

DATE: 12/31/02

ROUTE NUMBER: MD920M  
INVENTORY DIRECTION: NORTH  
ROUTE NAME: NO NAME

STATE SYSTEM	FUNCTIONAL CLASS	MEDIAN TYPE	ACCESS CONTROL	NHS	MILEPOINT	MILEPOINT DESCRIPTION	MARKED LANES	SURFACE WIDTH/TYPE*	AADT
STATE SECONDARY	R RUR LOCAL	NONE (UNDIV)	NONE	NOT NHS	00.000		2	20G	0
					00.000	ROAD END			
					00.030	CO196 WALTER JOHNSON RD			
					00.040	ROAD END			

ROUTE NUMBER: MD920N  
INVENTORY DIRECTION: EAST  
ROUTE NAME: DUKES LA

STATE SYSTEM	FUNCTIONAL CLASS	MEDIAN TYPE	ACCESS CONTROL	NHS	MILEPOINT	MILEPOINT DESCRIPTION	MARKED LANES	SURFACE WIDTH/TYPE*	AADT
STATE SECONDARY	R RUR LOCAL	NONE (UNDIV)	NONE	NOT NHS	00.000		2	20G	0
					00.000	ROAD END			
					00.010	SPUR TO US 13			
					00.100	ROAD END			

ROUTE NUMBER: MD920O  
INVENTORY DIRECTION: EAST  
ROUTE NAME: COTTMAN LA

STATE SYSTEM	FUNCTIONAL CLASS	MEDIAN TYPE	ACCESS CONTROL	NHS	MILEPOINT	MILEPOINT DESCRIPTION	MARKED LANES	SURFACE WIDTH/TYPE*	AADT
STATE SECONDARY	R RUR LOCAL	NONE (UNDIV)	NONE	NOT NHS	00.000		2	20G	0
					00.000	ROAD END			
					00.010	SPUR TO US 13			
					00.110	ROAD END			

ROUTE NUMBER: MD920P  
INVENTORY DIRECTION: NORTH  
ROUTE NAME: WOODS LA

STATE SYSTEM	FUNCTIONAL CLASS	MEDIAN TYPE	ACCESS CONTROL	NHS	MILEPOINT	MILEPOINT DESCRIPTION	MARKED LANES	SURFACE WIDTH/TYPE*	AADT
STATE SECONDARY	R RUR LOCAL	NONE (UNDIV)	NONE	NOT NHS	00.000		2	20G	0
					00.000	MD920Q QUAIL LA (BACK)			
					00.000	US 13 OCEAN HWY			
					00.280	ROAD END			

\*A,B = UNIMPROVED; C = GRADED & DRAINED; D,E = SOIL, GRAVEL, STONE; F,G = LOW TYPE BITUMINOUS  
H,I = HIGH TYPE BITUMINOUS; J = CONCRETE; K = BRICK; L = BLOCK

STATE HIGHWAY LOCATION REFERENCE

COUNTY: SOMERSET

DISTRICT: 1

DATE: 12/31/02

ROUTE NUMBER: MD920Q  
INVENTORY DIRECTION: SOUTH  
ROUTE NAME: QUAIL LA

STATE SYSTEM	FUNCTIONAL CLASS	MEDIAN TYPE	ACCESS CONTROL	NHS	MILEPOINT	MILEPOINT DESCRIPTION	MARKED LANES	SURFACE WIDTH/TYPE*	AADT
STATE SECONDARY	R RUR LOCAL	NONE (UNDIV)	NONE	NOT NHS	00.000		2	20G	0
					00.000 MD920P	WOODS LA (BACK)			
					00.000 US 13	OCEAN HWY			
					00.200	ROAD END			

ROUTE NUMBER: MD920R  
INVENTORY DIRECTION: NORTH  
ROUTE NAME: FISHING HOLE RD

STATE SYSTEM	FUNCTIONAL CLASS	MEDIAN TYPE	ACCESS CONTROL	NHS	MILEPOINT	MILEPOINT DESCRIPTION	MARKED LANES	SURFACE WIDTH/TYPE*	AADT
STATE SECONDARY	R RUR LOCAL	NONE (UNDIV)	NONE	NOT NHS	00.000		2	20H	0
					00.000	ROAD END			
					00.030	SPUR TO US 13			
					00.060	ROAD END			

ROUTE NUMBER: MD920S  
INVENTORY DIRECTION: EAST  
ROUTE NAME: SHORT LA

STATE SYSTEM	FUNCTIONAL CLASS	MEDIAN TYPE	ACCESS CONTROL	NHS	MILEPOINT	MILEPOINT DESCRIPTION	MARKED LANES	SURFACE WIDTH/TYPE*	AADT
STATE SECONDARY	R RUR LOCAL	NONE (UNDIV)	NONE	NOT NHS	00.000		2	20G	0
					00.000	ROAD END			
					00.020	SPUR TO US 13			
					00.100	ROAD END			

ROUTE NUMBER: MD920T  
INVENTORY DIRECTION: NORTH  
ROUTE NAME: DAIRY LA

STATE SYSTEM	FUNCTIONAL CLASS	MEDIAN TYPE	ACCESS CONTROL	NHS	MILEPOINT	MILEPOINT DESCRIPTION	MARKED LANES	SURFACE WIDTH/TYPE*	AADT
STATE SECONDARY	R RUR LOCAL	NONE (UNDIV)	NONE	NOT NHS	00.000		2	20G	0
					00.000	ROAD END			
					00.020	SPUR TO US 13			
					00.040	ROAD END			

\*A,B = UNIMPROVED; C = GRADED & DRAINED; D,E = SOIL, GRAVEL, STONE; F,G = LOW TYPE BITUMINOUS  
H,I = HIGH TYPE BITUMINOUS; J = CONCRETE; K = BRICK; L = BLOCK