

2002

Calendar Year

HIGHWAY LOCATION REFERENCE

ALL INTERSECTIONS

Data as of December 31, 2002

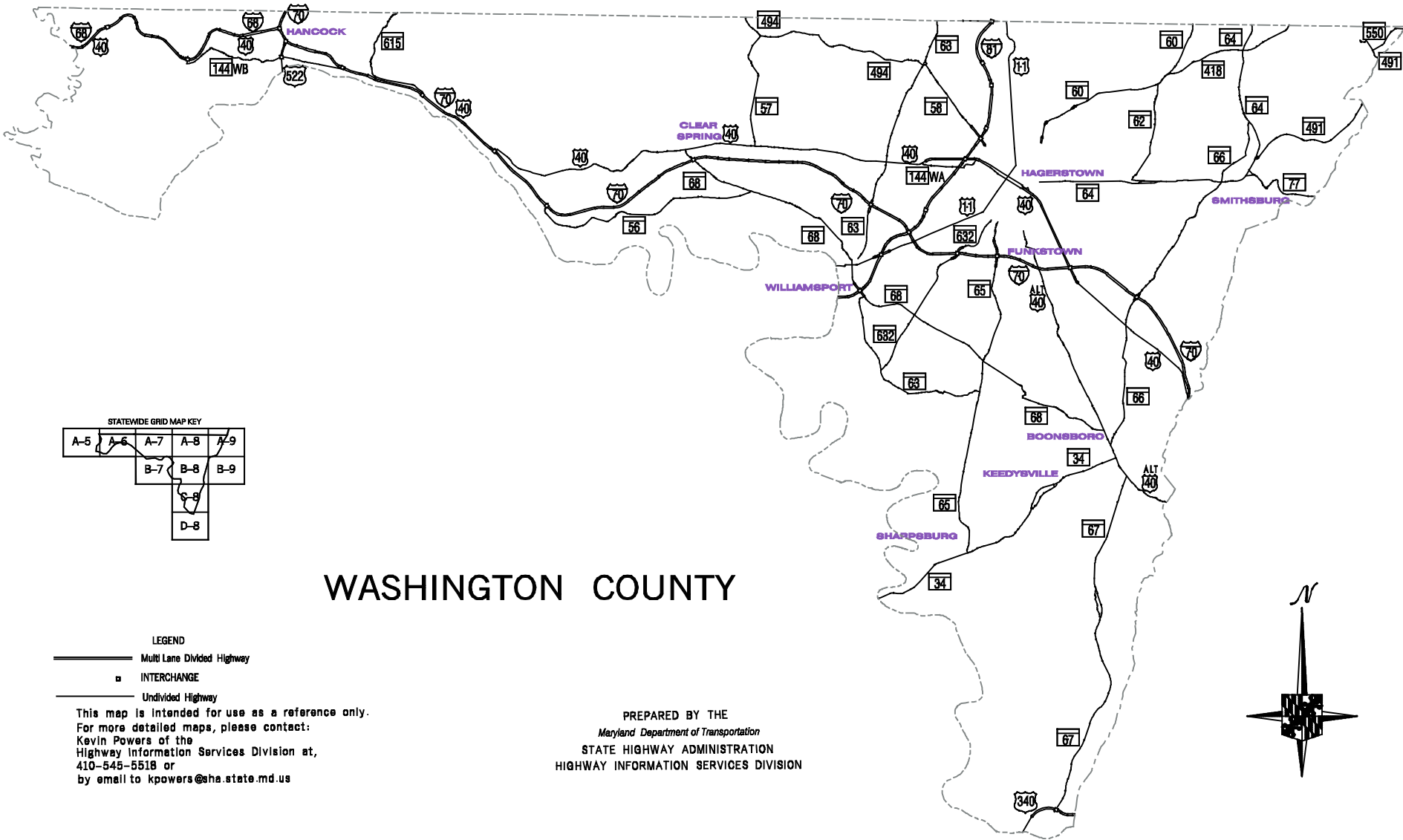
WASHINGTON

COUNTY

SHA DISTRICT #6

W

—






STATEWIDE GRID MAP KEY

A-5	A-6	A-7	A-8	A-9
		B-7	B-8	B-9
			C-8	
			D-8	


WASHINGTON COUNTY

LEGEND

-  Multi Lane Divided Highway
-  Undivided Highway
-  INTERCHANGE

This map is intended for use as a reference only.
 For more detailed maps, please contact:
 Kevin Powers of the
 Highway Information Services Division at,
 410-545-5518 or
 by email to kpowers@sha.state.md.us

PREPARED BY THE
Maryland Department of Transportation
 STATE HIGHWAY ADMINISTRATION
 HIGHWAY INFORMATION SERVICES DIVISION



ROUTE ALERT LIST

WASHINGTON COUNTY

MD 65-A, Col. Henry K. Douglas Dr - Built under SHA contract W-838-509-681.

MARYLAND STATE HIGHWAY ADMINISTRATION
HIGHWAY INFORMATION SERVICES DIVISION
STATE MAINTAINED HIGHWAYS ON THE NATIONAL HIGHWAY SYSTEM
AS OF DECEMBER 31, 2002

08/06/2003

The National Highway System (NHS) route information is now integrated with the Highway Location Reference (HLR) listing. The route numbers are listed here on this page as a reference. Please refer to the route information in the HLR to determine the status of those individual sections of state roadway which are of interest.

COUNTY: WASHINGTON

ROUTE	TOTAL LENGTH	NHS TYPE
IS 68	9.04	NHS SYSTEM
IS 70	38.33	NHS SYSTEM
IS 81	12.08	NHS SYSTEM
US 340	2.27	NHS SYSTEM

STATE HIGHWAY ADMINISTRATION OF MARYLAND
HIGHWAY INFORMATION SERVICES DIVISION
DATA SUPPORT GROUP

STATE HIGHWAY LOCATION REFERENCE

COUNTY: WASHINGTON

DISTRICT: 6

DATE: 12/31/02

ROUTE NUMBER: US 11

INVENTORY DIRECTION: NORTH

ROUTE NAME: POTOMAC ST

STATE SYSTEM	FUNCTIONAL CLASS	MEDIAN TYPE	ACCESS CONTROL	NHS	MILEPOINT	MILEPOINT DESCRIPTION	MARKED LANES	SURFACE WIDTH/TYPE*	AADT
STATE SECONDARY	R	URB MINOR ART	NONE	NOT NHS	00.000		2	30J	8,050
					00.000	WEST VIRGINIA ST/L			
					00.000	BEGIN BRIDGE			
					00.130	SPEED LIMIT 25 MPH			
	U				00.170	IN CORP LMTS WILLIAMSPORT			
					00.310	R/R #CSX 832 398 S			
					00.310	STRUC #21001 POTOMAC RIVER			
MUNICIPAL					00.330		2	30I	
					00.330	END BRIDGE			
					00.330	END STATE MAINTENANCE			
					00.330	BEGIN MUNICIPAL MAINTENANCE			
					00.340	SPUR TO COMMERCE ST			
					00.350				
					00.350	MU 60			
					00.360	COMMERCE ST			
					00.360	SPUR FR COMMERCE ST			
					00.390		2	50I	
					00.390	MU140			
					00.410	POTOMAC ST			
					00.410	MU8090			
					00.470	ALLEY #9			
					00.470	MU8100			
					00.470	ALLEY #10			
					00.490	MU220			
					00.490	N VERMONT ST			
					00.520	MU8110			
					00.520	ALLEY #11			
					00.600	MU8120			
					00.600	ALLEY #12			
					00.620				
					00.620	MD 68			
					00.620	CONOCOCHEAGUE ST			
					00.620	MD 63			
					00.620	CONOCOCHEAGUE ST			
					00.650	MU8130			
					00.650	ALLEY #13			
					00.710	MU8190			
					00.710	ALLEY #19			
					00.720	MU8145			
					00.720	ALLEY #14 (#2)			
					00.750				23,850
					00.750	MU 20			
					00.750	S ARTIZAN ST			
					00.750	MD 63			
					00.750	N ARTIZAN ST			
					00.770		2	26I	
					00.770	MU8170			
					00.770	ALLEY #17			
					00.780	MU135			
					00.780	PARK RD			
					00.850				
					00.920				
					00.920	CO504			
					00.920	PEACHTREE LA			

*A,B = UNIMPROVED; C = GRADED & DRAINED; D,E = SOIL, GRAVEL, STONE; F,G = LOW TYPE BITUMINOUS
H,I = HIGH TYPE BITUMINOUS; J = CONCRETE; K = BRICK; L = BLOCK

STATE HIGHWAY ADMINISTRATION OF MARYLAND
HIGHWAY INFORMATION SERVICES DIVISION
DATA SUPPORT GROUP

STATE HIGHWAY LOCATION REFERENCE

COUNTY: WASHINGTON
DISTRICT: 6
DATE: 12/31/02

ROUTE NUMBER: US 11 CONTINUED
INVENTORY DIRECTION: NORTH
ROUTE NAME: POTOMAC ST

STATE SYSTEM	FUNCTIONAL CLASS	MEDIAN TYPE	ACCESS CONTROL	NHS	MILEPOINT	MILEPOINT DESCRIPTION	MARKED LANES	SURFACE WIDTH/TYPER*	AADT
MUNICIPAL	U URB MINOR ART	NONE (UNDIV)	NONE	NOT NHS	01.070 MU200	SPRINGFIELD LA	2	26I	23,850
					01.080				
					01.080	SPEED LIMIT 35 MPH			
					01.160 CO500	APPLETREE LA			
					01.190				
		UNPROTECTED			01.250				
					01.250 MU 55	N CLIFTON DR			
					01.250 MU 50	PEARTREE LA			
					01.330		3	36I	
					01.330 MU138	MILESTONE TERR			
		CURBED			01.410		3	37I	
STATE SECONDARY	R				01.460				
NAME: VIRGINIA AVE					01.460	END MUNICIPAL MAINTENANCE			
					01.460	BEGIN STATE MAINTENANCE			
					01.460	OUT CORP LMTS WILLIAMSPORT			
					01.470 RP 81- 6	RAMP 6 FR US 11 EB TO IS 81 SB			
					01.490		4	48I	
					01.510 RP 81- 8	RAMP 8 FR IS 81 SB TO US 11 WB			
					01.530 RP 81- 7	RAMP 7 FR US 11 WB TO RAMP 6 (TO IS 81)			
					01.540	SPEED LIMIT 40 MPH			
					01.600 RP 81- 5	RAMP 5 FR RAMP 8 (FR IS 81) TO US 11 EB			
					01.650		4	54I	
					01.650	BEGIN BRIDGE			
	URB OPA				01.670				14,250
					01.670 IS 81	MARYLAND VETERANS MEMORIAL HWY			
					01.670	STRUC #21083			
					01.670	EXIT #2			
					01.710	END BRIDGE			
					01.730		4	48I	
					01.730 RP 81- 3	RAMP 3 FR US 11 EB TO IS 81 NB			
					01.830 RP 81- 1	RAMP 1 FR RAMP 4 (FR IS 83) TO US 11 WB			
					01.860 RP 81- 2	RAMP 2 FR US 11 WB TO IS 81 NB			
					01.890 RP 81- 4	RAMP 4 FR IS 81 NB TO US 11 EB			
		UNPROTECTED			01.940				
					02.000		2	36I	
					02.000 CO681	BROOKMEADE DR			
					02.050		2	28I	

*A,B = UNIMPROVED; C = GRADED & DRAINED; D,E = SOIL,GRAVEL,STONE; F,G = LOW TYPE BITUMINOUS
H,I = HIGH TYPE BITUMINOUS; J = CONCRETE; K= BRICK; L = BLOCK

STATE HIGHWAY ADMINISTRATION OF MARYLAND
HIGHWAY INFORMATION SERVICES DIVISION
DATA SUPPORT GROUP

STATE HIGHWAY LOCATION REFERENCE

COUNTY: WASHINGTON

DISTRICT: 6

DATE: 12/31/02

ROUTE NUMBER: US 11 CONTINUED

INVENTORY DIRECTION: NORTH

ROUTE NAME: VIRGINIA AVE

STATE SYSTEM	FUNCTIONAL CLASS	MEDIAN TYPE	ACCESS CONTROL	NHS	MILEPOINT	MILEPOINT DESCRIPTION	MARKED LANES	SURFACE WIDTH/TYPE*	AADT
STATE SECONDARY	R URB OPA	UNPROTECTED	NONE	NOT NHS	02.100 CO793	HOFFMAN DR	2	28I	14,250
					02.110 CO667	GOVERNOR LANE BLVD			
					02.120	SPUR FR GOVERNOR LANE BLVD			
		NONE (UNDIV)			02.140		2	24I	
					02.350 CO794	TAMMANY LA			
					02.350 CO495	VAN LEAR DR			
					02.390 CO493	TAMMANY LA			
					02.550 CO490	DONELSON DR			
					02.650 CO710	ARCHER LA			
					02.720 CO711	WILCOX DR			
					02.810 CO791	HAMPTON RD			
					02.810 CO1295	ANDERSON DR			
					02.880 IS 70	EISENHOWER MEMORIAL HWY			
					02.880	STRUC #21112			
					03.200 CO487	HICKORY SCHOOL RD			
					03.300	SPEED LIMIT 30 MPH			
					03.430 CO486	BECKLEY RD			
					03.450	R/R #CR 534 903 M			
					03.490 CO453	BOWER AVE			
					03.570 CO454	DECKER AVE			
					03.610 CO839	MASSEY BLVD			
					03.790 CO456	COFFMAN AVE			
					03.840 CO471	NURSERY RD			
					03.880 CO458	ROESSNER AVE			
					03.890 CO437	LEXINGTON AVE			
					03.980 CO443	LINCOLN AVE			
					04.060 CO859	CEMETERY LA			
					04.060 CO442	ACME RD			
		CENTER TLA (UNDIV)			04.250				
					04.250 CO790	OAK RIDGE DR			
					04.250 CO431	MARBERN RD			
					04.420 CO666	HALFWAY BLVD			
					04.470	SPUR TO HALFWAY BLVD			
					04.490 CO429	GLENSIDE AVE			
		NONE (UNDIV)			04.580				
					04.580 CO420	GREENBERRY RD			
					04.660	AMBER DR			

*A,B = UNIMPROVED; C = GRADED & DRAINED; D,E = SOIL, GRAVEL, STONE; F,G = LOW TYPE BITUMINOUS
H,I = HIGH TYPE BITUMINOUS; J = CONCRETE; K = BRICK; L = BLOCK

STATE HIGHWAY ADMINISTRATION OF MARYLAND
HIGHWAY INFORMATION SERVICES DIVISION
DATA SUPPORT GROUP

STATE HIGHWAY LOCATION REFERENCE

COUNTY: WASHINGTON
DISTRICT: 6
DATE: 12/31/02

ROUTE NUMBER: US 11 CONTINUED
INVENTORY DIRECTION: NORTH
ROUTE NAME: VIRGINIA AVE

STATE SYSTEM	FUNCTIONAL CLASS	MEDIAN TYPE	ACCESS CONTROL	NHS	MILEPOINT	MILEPOINT DESCRIPTION	MARKED LANES	SURFACE WIDTH/TYPE*	AADT
STATE SECONDARY	R URB OPA	NONE (UNDIV)	NONE	NOT NHS	04.700 CO419	ENGLEWOOD RD	2	24I	14,250
					04.800 CO418	LINWOOD AVE			
					04.890 CO417	HARWOOD RD			
					04.990 CO415	ELMWOOD RD			
					05.090 CO414	ARMSTRONG AVE			
	U				05.170	IN CORP LMTS HAGERSTOWN			
					05.200 MU1520	MARION ST			
					05.290 MU1710	MOLLER AVE			
					05.320		3	38I	
					05.320 MU7160	ALLEY #216			
					05.380 MU7170	ALLEY #217			
MUNICIPAL					05.400				
					05.400 MU1780	NOLAND DR			
					05.400	END STATE MAINTENANCE			
					05.400	BEGIN MUNICIPAL MAINTENANCE			
					05.440		4	48I	
					05.440 MU2240	SNYDER AVE			
		CURBED			05.470				
					05.560	R/R #NW 469 311 A			
					05.560	STRUC #WH023			
					05.580	SPUR TO BURHANS BLVD			
	URB MINOR ART				05.610				
NAME: BURHANS BLVD					05.610 MU2430	VIRGINIA AVE			
					05.610 MU2600	WILSON BLVD			
					05.680	STRUC #WH024			
		NONE (UNDIV)			05.750		2	34I	
					05.750 MU301	OLD BURHANS BLVD			
					05.820		3	48I	
					05.820 MU2220	SHERMAN AVE			
					06.020		2	34I	
					06.100	R/R #CR 534 899 A			
					06.100	STRUC #WH021			
					06.300	R/R #CR 534 898 T			
					06.300	STRUC #WH022			
					06.320				
					06.390 MU2547	WESEL BLVD			
					06.490		2	27I	

*A,B = UNIMPROVED; C = GRADED & DRAINED; D,E = SOIL, GRAVEL, STONE; F,G = LOW TYPE BITUMINOUS
H,I = HIGH TYPE BITUMINOUS; J = CONCRETE; K = BRICK; L = BLOCK

STATE HIGHWAY ADMINISTRATION OF MARYLAND
HIGHWAY INFORMATION SERVICES DIVISION
DATA SUPPORT GROUP

STATE HIGHWAY LOCATION REFERENCE

COUNTY: WASHINGTON

DISTRICT: 6

DATE: 12/31/02

ROUTE NUMBER: US 11 CONTINUED

INVENTORY DIRECTION: NORTH

ROUTE NAME: BURHANS BLVD

STATE SYSTEM	FUNCTIONAL CLASS	MEDIAN TYPE	ACCESS CONTROL	NHS	MILEPOINT	MILEPOINT DESCRIPTION	MARKED LANES	SURFACE WIDTH/TYPER*	AADT
MUNICIPAL	U URB MINOR ART	NONE (UNDIV)	NONE	NOT NHS	06.490 MU450	CLAIR ST	2	27I	14,250
					06.590 MU390	CENTER ST			
					06.700 MU420	CHASE ST			
					06.730	SPUR FR RIDGE ST			
					06.750 MU2120	RIDGE ST			
					06.780				
					06.780	R/R #CSX 832 385 R			
		CURBED			06.840		2	26I	
					06.840 MU720	ELGIN BLVD			
					06.840 MU1340	LANVALE ST			
		NONE (UNDIV)			06.880		4	48I	
					06.880 MU9090	CUSHWAS ALLEY			
					06.900	SPEED LIMIT 25 MPH			
					06.910 MU740	ELIZABETH ST			
					06.980 MU1460	MADISON AVE			
					07.210 MU 30	W ANTIETAM ST			
					07.270				
					07.270 US 40	WASHINGTON AVE/WASHINGTON ST			
					07.320 MU2490	WAREHAM PL			
					07.370				16,850
					07.370	US 40 (WB/L) FRANKLIN ST			
					07.400 MU5320	ALLEY #32			
					07.420 MU910	GEORGE ST			
					07.450 MU5460	ALLEY #46			
					07.460	SPUR FR CHURCH ST			
					07.480		2	58I	
					07.480 MU440	CHURCH ST			
					07.480 MU2200	SALEM AVE			
					07.550 MU540	COOK ST			
					07.590	SPEED LIMIT 30 MPH			
					07.610		2	24I	
					07.610 MU1630	MECHANIC ST			
					07.780	R/R #CR 534 892 C			
					07.780	STRUC #WH051			
					07.800		2	28I	
					08.040		2	34I	
					08.160 MU1690	MITCHELL AVE			

*A,B = UNIMPROVED; C = GRADED & DRAINED; D,E = SOIL,GRAVEL,STONE; F,G = LOW TYPE BITUMINOUS
H,I = HIGH TYPE BITUMINOUS; J = CONCRETE; K= BRICK; L = BLOCK

STATE HIGHWAY ADMINISTRATION OF MARYLAND
HIGHWAY INFORMATION SERVICES DIVISION
DATA SUPPORT GROUP

STATE HIGHWAY LOCATION REFERENCE

COUNTY: WASHINGTON
DISTRICT: 6
DATE: 12/31/02

ROUTE NUMBER: US 11 CONTINUED
INVENTORY DIRECTION: NORTH
ROUTE NAME: BURHANS BLVD

STATE SYSTEM	FUNCTIONAL CLASS	MEDIAN TYPE	ACCESS CONTROL	NHS	MILEPOINT	MILEPOINT DESCRIPTION	MARKED LANES	SURFACE WIDTH/TYPE*	AADT
MUNICIPAL	U	URB MINOR ART	NONE	NOT NHS	08.160 MU1930	PARK LA	2	34I	16,850
		URB OPA			08.280 MU1050	HILLCREST AVE			
NAME: PENNSYLVANIA AVE					08.310		2	50I	
		UNPROTECTED			08.310 MU1960	PENNSYLVANIA AVE			
					08.410		2	52I	
					08.410 MU1180	W IRVIN AVE			
					08.560		2	34I	
					08.640		2	36I	
					08.640 MU120	BEECHWOOD DR			
		NONE (UNDIV)			08.730		2	56I	
STATE SECONDARY					08.780 MU790	FAIRVIEW RD			
					08.810				
					08.810	END MUNICIPAL MAINTENANCE			
					08.810	BEGIN STATE MAINTENANCE			
					08.850	SPEED LIMIT 35 MPH			
					08.870 MU1000	HAVEN RD			
NAME: MIDDLEBURG PIKE	R	CENTER TLA (UNDIV)			08.890		2	24I	
					08.890	OUT CORP LMTS HAGERSTOWN			
					09.070	SPUR TO NORTHERN AVE			
					09.100 MU1810	NORTHERN AVE			
					09.120	SPUR FR NORTHERN AVE			
					09.260 CO192	CRESTWOOD DR			
					09.290 CO207	CROFTON RD			
					09.350 OP 42	NO NAME			
					09.510	SPUR TO CLUB RD			
					09.530 CO201	CLUB RD			
					10.070				14,850
					10.070 CO1135	NORTH POINTE DR			
					10.150 CO161	APRIL ST			
		NONE (UNDIV)			10.230				
					10.230 CO146	MAUGANS AVE			
					10.230 CO179	LONGMEADOW RD			
					10.420	SPEED LIMIT 40 MPH			
					10.430 CO162	ORCHARD HILLS PKWY			
					10.570 OP397	CAROLYN ST			
					10.580 OP 96	NO NAME			

*A,B = UNIMPROVED; C = GRADED & DRAINED; D,E = SOIL, GRAVEL, STONE; F,G = LOW TYPE BITUMINOUS
H,I = HIGH TYPE BITUMINOUS; J = CONCRETE; K = BRICK; L = BLOCK

STATE HIGHWAY ADMINISTRATION OF MARYLAND
HIGHWAY INFORMATION SERVICES DIVISION
DATA SUPPORT GROUP

STATE HIGHWAY LOCATION REFERENCE

COUNTY: WASHINGTON
DISTRICT: 6
DATE: 12/31/02

ROUTE NUMBER: US 11 CONTINUED
INVENTORY DIRECTION: NORTH
ROUTE NAME: MIDDLEBURG PIKE

STATE SYSTEM	FUNCTIONAL CLASS	MEDIAN TYPE	ACCESS CONTROL	NHS	MILEPOINT	MILEPOINT DESCRIPTION	MARKED LANES	SURFACE WIDTH/TYPE*	AADT
STATE SECONDARY	R URB OPA	NONE (UNDIV)	NONE	NOT NHS	10.600 OP398	NORTHAVEN ST	2	24I	14,850
					10.690 OP396	AMANDA LA			
					10.800 OP102	NO NAME			
					10.850 CO648	NORTHRIDGE DR			
		CENTER TLA (UNDIV)			10.880				
					11.040 CO1302	MESA TERR			
					11.230 CO1303	DILLER DR			
		NONE (UNDIV)			11.330				
					11.360 CO168	SHOWALTER RD			
					11.370				7,550
					11.370 CO140	SHOWALTER RD			
					11.370 OP282	ACCESS TO FORTNEY DR			
					11.450 CO170	BASORE DR			
					11.450 OP281	FORTNEY DR			
					11.860 CO171	AIRVIEW RD			
					12.060 CO855	BYERS RD			
					12.190 CO173	JARKEY DR			
					12.190 CO820	INDUSTRY DR			
					12.300 CO173	JARKEY DR			
					12.300	SPEED LIMIT 35 MPH			
					12.440	SPUR TO INDUSTRY LA			
					12.460 CO820	INDUSTRY DR			
					12.460 CO1022	HENSON BLVD			
					12.470	SPUR FR INDUSTRY LA			
					12.650	SPUR FR BREEZE HILL DR			
					12.660 CO1030	BREEZE HILL DR			
					12.830	PENNSYLVANIA ST/L			

ROUTE NUMBER: MD 34
INVENTORY DIRECTION: EAST
ROUTE NAME: SHEPHERDSTOWN PIKE

STATE SYSTEM	FUNCTIONAL CLASS	MEDIAN TYPE	ACCESS CONTROL	NHS	MILEPOINT	MILEPOINT DESCRIPTION	MARKED LANES	SURFACE WIDTH/TYPE*	AADT
STATE SECONDARY	R RUR MINOR ART	NONE (UNDIV)	NONE	NOT NHS	00.000		2	24I	5,775
					00.000	BEGIN BRIDGE IN WEST VIRGINIA			
					00.010	WEST VIRGINIA ST/L			
					00.010	WASHINGTON CO LINE			

*A,B = UNIMPROVED; C = GRADED & DRAINED; D,E = SOIL, GRAVEL, STONE; F,G = LOW TYPE BITUMINOUS
H,I = HIGH TYPE BITUMINOUS; J = CONCRETE; K = BRICK; L = BLOCK

STATE HIGHWAY ADMINISTRATION OF MARYLAND
HIGHWAY INFORMATION SERVICES DIVISION
DATA SUPPORT GROUP

STATE HIGHWAY LOCATION REFERENCE

COUNTY: WASHINGTON
DISTRICT: 6
DATE: 12/31/02

ROUTE NUMBER: MD 34 CONTINUED
INVENTORY DIRECTION: EAST
ROUTE NAME: SHEPHERDSTOWN PIKE

STATE SYSTEM	FUNCTIONAL CLASS	MEDIAN TYPE	ACCESS CONTROL	NHS	MILEPOINT	MILEPOINT DESCRIPTION	MARKED LANES	SURFACE WIDTH/TYPE*	AADT
STATE SECONDARY	R	RUR MINOR ART	NONE	NOT NHS	00.100	STRUC #21002 POTOMAC RIVER	2	24I	5,775
					00.200		2	20I	
					00.200	END BRIDGE			
					00.360	SPEED LIMIT 50 MPH			
					00.380		2	23I	
					00.380 CO579	CANAL RD			
					00.610		2	24I	
					01.450 OP179	NO NAME			
					01.560	R/R #NW 469 339 R			
					01.800 OP179	NO NAME			
					02.150	SPEED LIMIT 30 MPH			
	U				02.480	IN CORP LMTS SHARPSBURG			
					02.550	RANCH LA			
					02.570	SPEED LIMIT 25 MPH			
					02.630 CO920	GEN ROBERT E LEE DR			
					02.940		2	40I	
NAME: W MAIN ST					03.050 MU8090	ALLEY #9			
					03.100		2	36I	
					03.100 MU110	POTOMAC ST N & S			
					03.190 MU8070	ALLEY #7			
					03.270 MU 50	HALL ST N & S			
					03.350 MU8065	FIRE HALL ALLEY			
					03.400		2	40I	
NAME: E MAIN ST					03.420 MU 90	N MECHANIC ST			
					03.420 MU100	S MECHANIC ST			
					03.450 MU8150	ALLEY #15			
					03.490 MU8050	ALLEY #5			
					03.570				4,775
					03.570 MD 65	N CHURCH ST			
					03.570 MU 30	S CHURCH ST			
					03.640		2	38I	
					03.640 MU8020	ALLEY #2			
					03.700 MU8170	ALLEY #1 A			
					03.720		2	40I	
					03.770 MU8160	TRUMAN LA			
					03.870		2	24I	

*A,B = UNIMPROVED; C = GRADED & DRAINED; D,E = SOIL, GRAVEL, STONE; F,G = LOW TYPE BITUMINOUS
H,I = HIGH TYPE BITUMINOUS; J = CONCRETE; K = BRICK; L = BLOCK

STATE HIGHWAY ADMINISTRATION OF MARYLAND
HIGHWAY INFORMATION SERVICES DIVISION
DATA SUPPORT GROUP

STATE HIGHWAY LOCATION REFERENCE

COUNTY: WASHINGTON

DISTRICT: 6

DATE: 12/31/02

ROUTE NUMBER: MD 34 CONTINUED

INVENTORY DIRECTION: EAST

ROUTE NAME: SHEPHERDSTOWN PIKE

STATE SYSTEM	FUNCTIONAL CLASS	MEDIAN TYPE	ACCESS CONTROL	NHS	MILEPOINT	MILEPOINT DESCRIPTION	MARKED LANES	SURFACE WIDTH/TYPE*	AADT
STATE SECONDARY	R	RUR MINOR ART	NONE	NOT NHS	03.900	OUT CORP LMTS SHARPSBURG	2	24I	4,775
					03.950	SPEED LIMIT 35 MPH			
					04.160	GV 17 RICHARDSON AVE			
					04.160	GV 29 RODMAN AVE			
					04.240	SPEED LIMIT 50 MPH			
					04.350	CO996 NO NAME			
					04.470	CO996 NO NAME			
					04.750	BEGIN BRIDGE			
					04.770	STRUC #21003 ANTIETAM CREEK			
					04.800	END BRIDGE			
					05.040	CO588 PORTERSTOWN RD			
					06.040	CO1011 PLANTERS LA			
	U				06.390	IN CORP LMTS KEEDYSVILLE			
					06.390	MD845A S MAIN ST			
					06.390	CO565 KEEDYSVILLE RD			
					06.580	STRUC #21050 LITTLE ANTIETAM CREEK			
					06.780	MU 30 COFFMAN FARMS RD			
					07.410	MU120 TAYLOR DR			
					07.610	MD845A KEEDY DR			
	R				07.660	OUT CORP LMTS KEEDYSVILLE			
					07.990	CO545 WHEELER RD			
					08.010	HUFFER LA			
					08.550	STRUC #21044 LITTLE ANTIETAM CREEK			
					08.920				6,775
					08.920	CO543 MONROE RD			
					08.920	WARRIOR BLVD			
					09.000	SPEED LIMIT 40 MPH			
NAME: POTOMAC ST	U				09.030	IN CORP LMTS BOONSBORO			
					09.210	MU 35 CHESTNUT AVE			
					09.250	STRUC #21005 BEAVER CREEK			
					09.460	CO597 KING RD			
					09.500		2	27I	
					09.500	SPEED LIMIT 25 MPH			
					09.560		2	28I	
					09.560	MU 85 MONUMENT DR			
					09.620	MU8110 ALLEY #11			
					09.660		2	20I	

*A,B = UNIMPROVED; C = GRADED & DRAINED; D,E = SOIL, GRAVEL, STONE; F,G = LOW TYPE BITUMINOUS
H,I = HIGH TYPE BITUMINOUS; J = CONCRETE; K = BRICK; L = BLOCK

STATE HIGHWAY ADMINISTRATION OF MARYLAND
HIGHWAY INFORMATION SERVICES DIVISION
DATA SUPPORT GROUP

STATE HIGHWAY LOCATION REFERENCE

COUNTY: WASHINGTON
DISTRICT: 6
DATE: 12/31/02

ROUTE NUMBER: MD 34 CONTINUED
INVENTORY DIRECTION: EAST
ROUTE NAME: POTOMAC ST

STATE SYSTEM	FUNCTIONAL CLASS	MEDIAN TYPE	ACCESS CONTROL	NHS	MILEPOINT	MILEPOINT DESCRIPTION	MARKED LANES	SURFACE WIDTH/TYPE*	AADT
STATE SECONDARY	U RUR MINOR ART	NONE (UNDIV)	NONE	NOT NHS	09.660 MU8170	SINNISEN DR	2	20I	6,775
					09.720 MU8120	ALLEY #12			
					09.800 MU120	PARK DR			
					09.840 MU 20	CEMETERY LA			
					09.870		2	29I	
					09.890 MU140	PARK DR			
					09.890 MU8080	REEDERS ALLEY			
					09.950 US 40AL	MAIN ST N&S			
					09.950 MU160	ST PAUL ST (AHEAD)			

ROUTE NUMBER: MD 34A
INVENTORY DIRECTION: NORTH
ROUTE NAME: N. MAIN ST

STATE SYSTEM	FUNCTIONAL CLASS	MEDIAN TYPE	ACCESS CONTROL	NHS	MILEPOINT	MILEPOINT DESCRIPTION	MARKED LANES	SURFACE WIDTH/TYPE*	AADT
STATE SECONDARY	U RUR LOCAL	NONE (UNDIV)	NONE	NOT NHS	00.000		2	20I	0
	R				00.000 MD845A	KEEDY DR/N MAIN ST			
					00.100	OUT CORP LMTS KEEDYSVILLE			
					00.130	ROAD END			

ROUTE NUMBER: US 40
INVENTORY DIRECTION: EAST
ROUTE NAME: NATIONAL PIKE

STATE SYSTEM	FUNCTIONAL CLASS	MEDIAN TYPE	ACCESS CONTROL	NHS	MILEPOINT	MILEPOINT DESCRIPTION	MARKED LANES	SURFACE WIDTH/TYPE*	AADT
STATE SECONDARY	R RUR LOCAL	NONE (UNDIV)	NONE	NOT NHS	00.000	ALLEGANY CO/L	2	20I	0
					00.000	BEGIN IS 68			
					09.040	END IS 68			
					09.040 IS 70	EISENHOWER MEMORIAL HWY (AHEAD)			
	RUR MAJ COLL	POSITIVE BARRIER			17.200		3	40I	1,450
					17.200 IS 70	EISENHOWER MEMORIAL HWY (BACK)			
					17.200	EXIT #9			
					17.400		3	44I	
					17.400	BEGIN BRIDGE			
					17.430 IS 70	EISENHOWER MEMORIAL HWY			
					17.430	STRUC #21093			
					17.450	END BRIDGE			

*A,B = UNIMPROVED; C = GRADED & DRAINED; D,E = SOIL, GRAVEL, STONE; F,G = LOW TYPE BITUMINOUS
H,I = HIGH TYPE BITUMINOUS; J = CONCRETE; K = BRICK; L = BLOCK

STATE HIGHWAY ADMINISTRATION OF MARYLAND
HIGHWAY INFORMATION SERVICES DIVISION
DATA SUPPORT GROUP

STATE HIGHWAY LOCATION REFERENCE

COUNTY: WASHINGTON

DISTRICT: 6

DATE: 12/31/02

ROUTE NUMBER: US 40 CONTINUED

INVENTORY DIRECTION: EAST

ROUTE NAME: NATIONAL PIKE

STATE SYSTEM	FUNCTIONAL CLASS	MEDIAN TYPE	ACCESS CONTROL	NHS	MILEPOINT	MILEPOINT DESCRIPTION	MARKED LANES	SURFACE WIDTH/TYPE*	AADT
STATE SECONDARY	R	RUR MAJ COLL	NONE	NOT NHS	17.460	SPUR TO US 40 (WB/L)	3	44I	1,450
		NONE (UNDIV)			17.510		2	22I	
					17.510	US 40 (WB/L)			
					17.630	SPEED LIMIT 50 MPH			
					17.650	CO966 MILE MARKER LA			
					17.660	BEGIN BRIDGE			
					17.690	STRUC #21010 LICKING CREEK			
					17.720	END BRIDGE			
					18.020	CO 53 LICKING CREEK RD			
					19.330	SPUR TO ERNSTVILLE RD			
					19.350		2	24I	
					19.350	CO 64 ERNSTVILLE RD			
					20.150				1,850
					20.150	CO1185 BIG POOL RD			
					20.280	CO 48 INDIAN SPRINGS RD			
					20.870		3	36I	
					21.190	CO 60 FUNKHOUSER RD			
					21.310	CO 70 COVE RD			
					22.050		3	48I	
					22.220		3	36I	
					22.800	CO102 ORE BANK RD			
					22.860	FORREST HILL RD			
					22.970	BAKERS LA			
					23.230	OP 12 NO NAME			
					23.340		2	24I	
					23.900	SPEED LIMIT 25 MPH			
					24.150	CO 75 BOYD RD			
					24.210	CO112 NESBIT AVE			
					24.220	CO756 BROADFORDING RD			
NAME: CUMBERLAND ST	U				24.300	IN CORP LMTS CLEAR SPRING			
					24.300	MU100 S HAWBAKER CIR			
					24.310		2	22I	
					24.310	MU 50 N HAWBAKER CIR			
					24.420	MU 10 MARTIN ST			
		RUR MINOR ART			24.600				4,450
					24.600	MD 68 S MILL ST			
					24.600	MU 30 MILL ST			

*A,B = UNIMPROVED; C = GRADED & DRAINED; D,E = SOIL, GRAVEL, STONE; F,G = LOW TYPE BITUMINOUS
H,I = HIGH TYPE BITUMINOUS; J = CONCRETE; K = BRICK; L = BLOCK

STATE HIGHWAY ADMINISTRATION OF MARYLAND
HIGHWAY INFORMATION SERVICES DIVISION
DATA SUPPORT GROUP

STATE HIGHWAY LOCATION REFERENCE

COUNTY: WASHINGTON
DISTRICT: 6
DATE: 12/31/02

ROUTE NUMBER: US 40 CONTINUED
INVENTORY DIRECTION: EAST
ROUTE NAME: CUMBERLAND ST

STATE SYSTEM	FUNCTIONAL CLASS	MEDIAN TYPE	ACCESS CONTROL	NHS	MILEPOINT	MILEPOINT DESCRIPTION	MARKED LANES	SURFACE WIDTH/TYPE*	AADT
STATE SECONDARY	U	RUR MINOR ART	NONE	NOT NHS	24.620	SPUR FR MD 68	2	22I	4,450
					24.710	MU100 S HAWBAKER CIR			
	R				24.720		2	23I	
NAME: NATIONAL PIKE					24.720	OUT CORP LMTS CLEAR SPRING			
					24.720	MU 50 N HAWBAKER CIR			
					24.900	SPEED LIMIT 50 MPH			
					25.000		2	24I	
					25.130	TRINITY CHURCH DR			
					25.880	STRUC #21011 CONOCOCHIEAGUE CREEK			
					26.030	CO819 COHILL RD			
					26.030	CO818 ASHTON RD			
					26.200	OP 13 SHADY BOWER LA			
					26.720	CO1264 GARROW DR			
					26.920	CO104 KNEPPER RD			
					27.000				12,550
					27.000	MD 57 ST PAUL RD			
					27.100	CO 88 ST PAUL RD			
					27.580	SPARROW LA			
					27.620	CLEARBROOK LA			
					27.730	CO 80 SPICKLER RD			
					28.650	CO 86 RUFUS WILSON RD			
					28.790	CO758 CEDAR RIDGE RD			
					28.790	CO 81 ROCKDALE RD			
					28.870	CO 84 INDEPENDENCE RD			
					28.880	BEGIN BRIDGE			
					28.920	STRUC #21012 CONOCOCHIEAGUE CREEK			
					28.960	END BRIDGE			
					29.000	CO107 GATEWAY AVE			
					29.040	SPUR TO STONE BRIDGE DR			
					29.090	CO106 STONE BRIDGE DR			
					29.200	CO108 BLOYERS AVE			
					29.490	CO111 WALNUT POINT WEST			
					29.820	OP261 DEER LODGE DR			
					30.100	CO951 LEARNING LA			
					30.160	OP387 SCENIC VALLEY LA			
					30.290	CO110 WALNUT POINT RD			
					30.420	CO1306 EARTH CARE RD			

*A,B = UNIMPROVED; C = GRADED & DRAINED; D,E = SOIL, GRAVEL, STONE; F,G = LOW TYPE BITUMINOUS
H,I = HIGH TYPE BITUMINOUS; J = CONCRETE; K = BRICK; L = BLOCK

STATE HIGHWAY ADMINISTRATION OF MARYLAND
HIGHWAY INFORMATION SERVICES DIVISION
DATA SUPPORT GROUP

STATE HIGHWAY LOCATION REFERENCE

COUNTY: WASHINGTON
DISTRICT: 6
DATE: 12/31/02

ROUTE NUMBER: US 40 CONTINUED
INVENTORY DIRECTION: EAST
ROUTE NAME: NATIONAL PIKE

STATE SYSTEM	FUNCTIONAL CLASS	MEDIAN TYPE	ACCESS CONTROL	NHS	MILEPOINT	MILEPOINT DESCRIPTION	MARKED LANES	SURFACE WIDTH/TYPE*	AADT
STATE SECONDARY	R	RUR MINOR ART	NONE	NOT NHS	30.780 OP388	KNIGHT MEADOW DR	2	24I	12,550
					31.060 OP389	SMITHFIELD FARM LA			
					31.380 CO134	BROOKFIELD AVE			
					31.540				13,112
					31.540 MD 63	GREENCASTLE PIKE			
					31.580 CO967	HUYETT LA			
					31.936	ADVANCED WARNING FLASHER			
					31.950 OP390	RYELAND LA			
					32.120	ATR STATION #0002			
					32.129	ADVANCED WARNING FLASHER			
					32.580 OP391	BURKHOLDER LA			
		UNPROTECTED			32.600				
					32.740	SPUR TO MD 144WA			
					32.750 MD144WA	WASHINGTON ST			
					32.810	SPUR FR MD 144WA			
					32.830		3	36I	
					32.870	SPEED LIMIT 55 MPH			
					32.960		4	48I	
		URB OPA			33.180				
					33.180 CO120	MCDADE RD			
					33.180	STRUC #21064			
					33.810 MU405	CENTRE BLVD			
					34.000 RP 81- 6	RAMP 6 FR US 40 EB TO IS 81 SB			
					34.100 RP 81- 8	RAMP 8 FR IS 81 SB TO US 40 WB			
					34.130 RP 81- 5	RAMP 5 FR IS 81 SB TO US 40 EB			
					34.220 RP 81- 7	RAMP 7 FR US 40 WB TO IS 81 SB			
			FULL		34.260				22,550
					34.260 IS 81	MARYLAND VETERANS MEMORIAL HWY			
					34.260	STRUC #21052			
					34.260	EXIT #6			
					34.330 RP 81- 3	RAMP 3 FR US 40 EB TO IS 81 NB			
					34.390 RP 81- 1	RAMP 1 FR IS 81 NB TO US 40 WB			
					34.440 RP 81- 4	RAMP 4 FR IS 81 NB TO US 40 EB			
					34.520 RP 81- 2	RAMP 2 FR US 40 WB TO IS 81 NB			
					34.600	SPUR TO WESTERN MARYLAND PKWY			
					34.640 MD910C	WESTERN MARYLAND PKWY			
					34.650	IN CORP LMTS HAGERSTOWN			

U

*A,B = UNIMPROVED; C = GRADED & DRAINED; D,E = SOIL, GRAVEL, STONE; F,G = LOW TYPE BITUMINOUS
H,I = HIGH TYPE BITUMINOUS; J = CONCRETE; K = BRICK; L = BLOCK

STATE HIGHWAY ADMINISTRATION OF MARYLAND
HIGHWAY INFORMATION SERVICES DIVISION
DATA SUPPORT GROUP

STATE HIGHWAY LOCATION REFERENCE

COUNTY: WASHINGTON
DISTRICT: 6
DATE: 12/31/02

ROUTE NUMBER: US 40 CONTINUED
INVENTORY DIRECTION: EAST
ROUTE NAME: NATIONAL PIKE

STATE SYSTEM	FUNCTIONAL CLASS	MEDIAN TYPE	ACCESS CONTROL	NHS	MILEPOINT	MILEPOINT DESCRIPTION	MARKED LANES	SURFACE WIDTH/TYPE*	AADT
STATE SECONDARY	U URB OPA	UNPROTECTED	FULL	NOT NHS	34.660	SPUR FR WESTERN MARYLAND PKWY	4	48I	22,550
					34.840	SPEED LIMIT 35 MPH			
		POSITIVE BARRIER	NONE		34.910		6	76I	
					34.910	MU1830 NOTTINGHAM RD			
					34.970	SPEED LIMIT 25 MPH			
					34.990	MU630 DEVONSHIRE RD			
					35.050	MU2460 WAKEFIELD RD			
					35.110	MU5260 ALLEY #26			
					35.110	MU1895 OXFORD CIR			
					35.150		6	60I	
					35.150	MU280 BRYAN PL			
					35.150	MU 60 AVALON AVE			
					35.180	MU5250 ALLEY #25			
					35.190	MU5270 ALLEY #27			
					35.220	MU2560 WEST SIDE AVE			
					35.250	MU5120 ALLEY #12			
					35.300	MU 20 ALEXANDER ST			
					35.380	MU2610 WINTER ST			
					35.460	MU5620 ALLEY #62			
					35.460	MU2620 WISE ST			
					35.490	SPUR TO W ANTIETAM ST			
					35.530	MU5580 ALLEY #58			
					35.540	MU2500 W WASHINGTON ST			
					35.560	MU1030 HIGH ST			
					35.660	US 11 BURHANS BLVD			
					35.690	MU1610 MCPHERSON ST			
					35.700	R/R #CSX 831 843 Y			
					35.700	STRUC #21066			
					35.710	R/R #CR 534 896 E			
					35.710	STRUC #21056			
					35.760	MU2470 WALNUT ST			
					35.830	MU2030 N PROSPECT ST			
					35.930	MU1230 JONATHAN ST			
					35.930	MU2301 SUMMIT AVE			
					35.970	MU5170 ALLEY #17			
					35.970	MU565 COURT PL			

NAME: WASHINGTON AVE

NAME: WASHINGTON ST

*A,B = UNIMPROVED; C = GRADED & DRAINED; D,E = SOIL, GRAVEL, STONE; F,G = LOW TYPE BITUMINOUS
H,I = HIGH TYPE BITUMINOUS; J = CONCRETE; K = BRICK; L = BLOCK

STATE HIGHWAY ADMINISTRATION OF MARYLAND
HIGHWAY INFORMATION SERVICES DIVISION
DATA SUPPORT GROUP

STATE HIGHWAY LOCATION REFERENCE

COUNTY: WASHINGTON
DISTRICT: 6
DATE: 12/31/02

ROUTE NUMBER: US 40 CONTINUED
INVENTORY DIRECTION: EAST
ROUTE NAME: WASHINGTON ST

STATE SYSTEM	FUNCTIONAL CLASS	MEDIAN TYPE	ACCESS CONTROL	NHS	MILEPOINT	MILEPOINT DESCRIPTION	MARKED LANES	SURFACE WIDTH/TYPE*	AADT
STATE SECONDARY	U URB OPA	POSITIVE BARRIER	NONE	NOT NHS	36.020 MU9110	HAYES ALLEY	6	60I	22,550
					36.020 MU2130	ROCHESTER PL			
					36.020 MU1530	MARKET PL			
					36.080		5	52I	
					36.080 MU2005	POTOMAC ST			
					36.130 MU5200	ALLEY #20			
					36.130 MU9070	CRAMER ALLEY			
					36.230 MU1430	S LOCUST ST			
					36.250 MU5240	ALLEY #24			
					36.330 MU1760	MULBERRY ST			
					36.370 MU5210	ALLEY #21			
					36.410 MU840	E FRANKLIN ST			
					36.430		4	48I	
					36.430 MU330	CANNON AVE N&S			
					36.460 MU5220	ALLEY #22			
		UNPROTECTED			36.540				
NAME: DUAL HWY					36.540 MU2510	E WASHINGTON ST			
					36.660	SPUR TO CLEVELAND AVE			
					36.680	SPUR FR CLEVELAND AVE			
					36.710				36,250
					36.710 MU480	CLEVELAND AVE			
					36.710 MD 64	CLEVELAND AVE			
					36.750	SPUR FR CLEVELAND AVE			
					36.770	SPUR TO CLEVELAND AVE			
					36.820	SPEED LIMIT 35 MPH			
					36.980	STRUC #21013 ANTIETAM CREEK			
					37.050 MU1505	MANOR DR			
					37.050 MU2372	TRACEYS LA #2			
					37.330 MU705	EASTERN BLVD			
					37.350	BEGIN BRIDGE			
					37.370	STRUC #21014 ANTIETAM CREEK			
					37.390	END BRIDGE			
					37.440 CO321	S COLONIAL DR			
					37.440 CO1291	N COLONIAL DR			
					37.500	SPEED LIMIT 45 MPH			
					37.550	OUT CORP LMTS HAGERSTOWN			
					37.600 CO391	CORNELL AVE			

R

*A,B = UNIMPROVED; C = GRADED & DRAINED; D,E = SOIL, GRAVEL, STONE; F,G = LOW TYPE BITUMINOUS
H,I = HIGH TYPE BITUMINOUS; J = CONCRETE; K = BRICK; L = BLOCK

STATE HIGHWAY ADMINISTRATION OF MARYLAND
HIGHWAY INFORMATION SERVICES DIVISION
DATA SUPPORT GROUP

STATE HIGHWAY LOCATION REFERENCE

COUNTY: WASHINGTON

DISTRICT: 6

DATE: 12/31/02

ROUTE NUMBER: US 40 CONTINUED

INVENTORY DIRECTION: EAST

ROUTE NAME: DUAL HWY

STATE SYSTEM	FUNCTIONAL CLASS	MEDIAN TYPE	ACCESS CONTROL	NHS	MILEPOINT	MILEPOINT DESCRIPTION	MARKED LANES	SURFACE WIDTH/TYPE*	AADT
STATE SECONDARY	R URB OPA	UNPROTECTED	NONE	NOT NHS	37.810		4	48I	31,950
					37.810 CO937	MT AETNA RD W			
					37.810 OP415	TULSA LA			
					37.890 CO310	MT AETNA RD			
					37.930 CO318	BEVERLY DR			
					38.270 CO395	CREST VIEW RD			
	U				38.400	IN CORP LMTS HAGERSTOWN			
					38.510 MU710	EDGEWOOD DR			
					38.750 CO652	REDWOOD CIR			
	R	CURBED			39.050				
					39.050 CO398	DAY RD			
					39.050 CO787	EMMERT RD			
					39.050	OUT CORP LMTS HAGERSTOWN			
					39.340	PROPOSED RD			
		UNPROTECTED			39.400				
					39.520 RP 70- 2	RAMP 2 FR IS 70 WB TO US 40 NB			
					39.550 RP 70- 8	RAMP 8 FR US 40 SB TO IS 70 WB			
					39.660 RP 70- 7	RAMP 7 FR IS 70 WB TO US 40 SB			
					39.690 RP 70- 1	RAMP 1 FR US 40 NB TO IS 70 WB			
					39.730	BEGIN BRIDGE			
	RUR MAJ COLL				39.750				11,050
NAME: NATIONAL PIKE					39.750 IS 70	EISENHOWER MEMORIAL HWY			
					39.750	STRUC #21123			
					39.750	EXIT #32			
					39.780	END BRIDGE			
					39.830 RP 70- 5	RAMP 5 FR US 40 SB TO IS 70 EB			
					39.850 RP 70- 3	RAMP 3 FR IS 70 EB TO US 40 NB			
					39.960		3	36I	
					39.960 RP 70- 6	RAMP 6 FR IS 70 EB TO US 40 SB			
					39.960 RP 70- 4	RAMP 4 FR US 40 NB TO IS 70 EB			
					40.160	SPUR TO BEAVER CREEK RD			
					40.160	SPUR FR BEAVER CREEK RD			
					40.180		3	40I	
					40.180 CO343	BEAVER CREEK RD			
					40.200	SPUR FR BEAVER CREEK RD			
					40.260	SPEED LIMIT 50 MPH			
		NONE (UNDIV)			40.340		2	24I	

*A,B = UNIMPROVED; C = GRADED & DRAINED; D,E = SOIL, GRAVEL, STONE; F,G = LOW TYPE BITUMINOUS
H,I = HIGH TYPE BITUMINOUS; J = CONCRETE; K = BRICK; L = BLOCK

STATE HIGHWAY ADMINISTRATION OF MARYLAND
HIGHWAY INFORMATION SERVICES DIVISION
DATA SUPPORT GROUP

STATE HIGHWAY LOCATION REFERENCE

COUNTY: WASHINGTON
DISTRICT: 6
DATE: 12/31/02

ROUTE NUMBER: US 40 CONTINUED
INVENTORY DIRECTION: EAST
ROUTE NAME: NATIONAL PIKE

STATE SYSTEM	FUNCTIONAL CLASS	MEDIAN TYPE	ACCESS CONTROL	NHS	MILEPOINT	MILEPOINT DESCRIPTION	MARKED LANES	SURFACE WIDTH/TYPE*	AADT
STATE SECONDARY	R RUR MAJ COLL	NONE (UNDIV)	NONE	NOT NHS	40.360	STRUC #21015 LANDIS SPRING CREEK	2	24I	11,050
					40.680	EL RANCHO DR			
					40.690 OP247	CROSSFIELD RD			
					41.170 CO1154	REDAMAR DR			
					41.850 CO399	COOL HOLLOW RD			
					41.890	STRUC #21016 BEAVER CREEK			
					42.560				6,650
					42.560 MD 66	MAPLEVILLE RD			
					42.580	SPUR FR MD 66			
					42.970 CO343	BEAVER CREEK RD			
					43.330 CO312	STOTTLEMEYER RD			
					43.450 CO522	MT LENA RD			
					43.760 CO305	RUBLE RD			
					44.100	STRUC #21017 LITTLE BEAVER CREEK			
					44.210 CO314	CRYSTAL FALLS DR			
					44.970 CO522	MT LENA RD			
					45.470		4	44I	
					45.540	SPUR TO GREENBRIER STATE PARK RD			
					45.550		3	33I	
					45.550 SR 24	GREENBRIER STATE PARK RD			
					45.560	SPUR FR GREENBRIER STATE PARK RD			
					45.830 CO943	BOONSBORO MOUNTAIN RD			
					45.880	BEGIN BRIDGE			
					45.920 IS 70	EISENHOWER MEMORIAL HWY			
					45.920	STRUC #21136			
					45.950	FREDERICK CO/L			

ROUTE NUMBER: US 40AL
INVENTORY DIRECTION: EAST
ROUTE NAME: E BALTIMORE ST

STATE SYSTEM	FUNCTIONAL CLASS	MEDIAN TYPE	ACCESS CONTROL	NHS	MILEPOINT	MILEPOINT DESCRIPTION	MARKED LANES	SURFACE WIDTH/TYPE*	AADT
MUNICIPAL	U URB MINOR ART	NONE (UNDIV)	NONE	NOT NHS	00.000		2	48I	13,650
					00.000 MU 90	W BALTIMORE ST (BACK)			
					00.000 MU2005	POTOMAC ST			
					00.020		2	37I	
					00.030 MU5200	ALLEY #20			

*A,B = UNIMPROVED; C = GRADED & DRAINED; D,E = SOIL, GRAVEL, STONE; F,G = LOW TYPE BITUMINOUS
H,I = HIGH TYPE BITUMINOUS; J = CONCRETE; K = BRICK; L = BLOCK

STATE HIGHWAY ADMINISTRATION OF MARYLAND
HIGHWAY INFORMATION SERVICES DIVISION
DATA SUPPORT GROUP

STATE HIGHWAY LOCATION REFERENCE

COUNTY: WASHINGTON

DISTRICT: 6

DATE: 12/31/02

ROUTE NUMBER: US 40AL CONTINUED

INVENTORY DIRECTION: EAST

ROUTE NAME: E BALTIMORE ST

STATE SYSTEM	FUNCTIONAL CLASS	MEDIAN TYPE	ACCESS CONTROL	NHS	MILEPOINT	MILEPOINT DESCRIPTION	MARKED LANES	SURFACE WIDTH/TYPE*	AADT
MUNICIPAL	U	URB MINOR ART	NONE	NOT NHS	00.050 MU9100	GERBERS ALLEY	2	37I	13,650
					00.130 MU1430	S LOCUST ST			
					00.200 MU6740	ALLEY #174			
					00.240		2	24I	
					00.240 MU 90	E BALTIMORE ST			
					00.240 MU1760	MULBERRY AVE			
					00.310 MU7650	ALLEY #265			
					00.430 MU950	HAGER ST			
					00.510	SPEED LIMIT 25 MPH			
					00.530 MU1670	MILL ST			
					00.580		2	30I	
					00.580 MU1650	MEMORIAL BLVD			
					00.700 MU2170	ROWLAND AVE			
					00.760		2	44I	
					00.760 MU5930	ALLEY #93			
					00.790 MU2350	TAYLOR AVE			
					00.790	SPEED LIMIT 30 MPH			
					00.850 MU705	EASTERN BLVD			
					00.920				
					00.920	R/R #CSX 139 499 U			
					00.980 MU510	COMMONWEALTH AVE			
					01.060 MU800	E FIRST ST			
					01.230 MU2070	RAVENSWOOD DR			
					01.250 MU2590	WILLOW CIR			
					01.360		2	40I	7,850
					01.360 MU2600	E WILSON BLVD			
					01.370	SPUR FR E WILSON BLVD			
					01.460	SPUR FR BOWMAN AVE			
					01.470				
					01.470 MU200	BOWMAN AVE			
					01.470 MU1315	KNIGHTRIDGE DR			
					01.500		2	30I	
					01.530 MU310	ROAD C			
					01.550		2	40I	
STATE SECONDARY	R				01.600		2	24I	
					01.600	END MUNICIPAL MAINTENANCE			
					01.600	BEGIN STATE MAINTENANCE			

*A,B = UNIMPROVED; C = GRADED & DRAINED; D,E = SOIL, GRAVEL, STONE; F,G = LOW TYPE BITUMINOUS
H,I = HIGH TYPE BITUMINOUS; J = CONCRETE; K = BRICK; L = BLOCK

STATE HIGHWAY ADMINISTRATION OF MARYLAND
HIGHWAY INFORMATION SERVICES DIVISION
DATA SUPPORT GROUP

STATE HIGHWAY LOCATION REFERENCE

COUNTY: WASHINGTON

DISTRICT: 6

DATE: 12/31/02

ROUTE NUMBER: US 40AL CONTINUED

INVENTORY DIRECTION: EAST

ROUTE NAME: FREDERICK ST

STATE SYSTEM	FUNCTIONAL CLASS	MEDIAN TYPE	ACCESS CONTROL	NHS	MILEPOINT	MILEPOINT DESCRIPTION	MARKED LANES	SURFACE WIDTH/TYPE*	AADT
STATE SECONDARY	R	URB MINOR ART	NONE	NOT NHS	01.600 OP229	KENLY AVE	2	24I	7,850
					01.600	OUT CORP LMTS HAGERSTOWN			
	U				01.940	IN CORP LMTS FUNKSTOWN			
					02.000	BEGIN BRIDGE			
					02.020	STRUC #21018 ANTIETAM CREEK			
					02.030		2	22I	
NAME: N WESTSIDE AVE					02.030	END BRIDGE			
					02.060 MU170	W POPLAR ST			
					02.110 MU 70	W CHESTNUT ST			
					02.160		2	24I	
NAME: E BALTIMORE ST					02.160 MU160	W BALTIMORE ST			
					02.160 MU190	S WESTSIDE AVE			
					02.240 MU8020	ALLEY #2			
					02.290 MU 10	N ANTIETAM ST			
					02.290 MU 20	S ANTIETAM ST			
					02.380		2	26I	
					02.410 MU120	HIGH ST N&S			
					02.430		2	28I	
	URB OPA				02.480		3	38I	
NAME: FREDERICK RD					02.480 MU 40	E BALTIMORE ST			
					02.480 MU 90	EDGEWOOD DR			
					02.490	SPUR TO US 40H			
					02.500	SPEED LIMIT 25 MPH			
					02.510 US 40H	OLD US 40AL			
					02.530		2	22I	
					02.530 MU140	E MAPLE RD			
					02.580 MU 50	E CEMETERY LA			
					02.640 MU100	E GREEN ST			
	R				02.770		2	24I	
NAME: BOONSBORO PIKE					02.770	LAGOON RD			
					02.770	OUT CORP LMTS FUNKSTOWN			
					02.900	SPEED LIMIT 50 MPH			
	RUR MINOR ART				03.140				
					03.140 IS 70	EISENHOWER MEMORIAL HWY			
					03.140	STRUC #21121			
					03.520 CO401	POFFENBERGER RD			
					03.710 CO1007	SCOTT DR			

*A,B = UNIMPROVED; C = GRADED & DRAINED; D,E = SOIL, GRAVEL, STONE; F,G = LOW TYPE BITUMINOUS
H,I = HIGH TYPE BITUMINOUS; J = CONCRETE; K = BRICK; L = BLOCK

STATE HIGHWAY ADMINISTRATION OF MARYLAND
HIGHWAY INFORMATION SERVICES DIVISION
DATA SUPPORT GROUP

STATE HIGHWAY LOCATION REFERENCE

COUNTY: WASHINGTON
DISTRICT: 6
DATE: 12/31/02

ROUTE NUMBER: US 40AL CONTINUED

INVENTORY DIRECTION: EAST

ROUTE NAME: BOONSBORO PIKE

STATE SYSTEM	FUNCTIONAL CLASS	MEDIAN TYPE	ACCESS CONTROL	NHS	MILEPOINT	MILEPOINT DESCRIPTION	MARKED LANES	SURFACE WIDTH/TYPE*	AADT
STATE SECONDARY	R	RUR MINOR ART	NONE	NOT NHS	04.930 CO1132	THOMAS DR	2	24I	7,850
					04.930 CO1294	JESWOOD DR			
					05.030 MD741	NO NAME			
					05.050	SPUR FR MD 741			
					05.230	STRUC #21019 LANDIS SPRING BRANCH			
					05.370 CO399	COOL HOLLOW RD			
					05.650 CO924	COOL HOLLOW DR			
					06.210 CO533	TOMS RD			
					06.620 CO879	MARCIA CT			
					06.780	STRUC #21020 BEAVER CREEK			
					06.800 CO537	ROXBURY RD			
					06.860 OP379	HARMONY HILL LA			
					06.890	FRIENDSHIP LA			
					07.120	STRUC #21021 BEAVER CREEK			
					07.190 CO532	BENEVOLA CHURCH RD			
					07.190 CO797	BENEVOLA NEWCOMER RD			
					07.360 CO534	TOLL PASS LA			
					07.970 CO795	MILL POINT RD			
					08.350 CO1062	SCENIC VIEW CT			
					08.490	SPEED LIMIT 40 MPH			
					09.180				9,350
					09.180	IN CORP LMTS BOONSBORO			
					09.180 MD 68	LAPPANS RD			
					09.460	SPEED LIMIT 30 MPH			
					09.580 MU 63	KNODE CIR			
					09.620		2	23I	
					09.630	ADVANCE WARNING SIGN			
					09.710 MU8160	THOMAS LA			
					09.750		2	46I	12,450
					09.750 MD 66	MAPLE AVE			
					09.760 MU 10	SCHOOLHOUSE CT			
					09.810		2	48I	
					09.860 MU8010	ALLEY #1			
					09.900 MU170	STOUFFER AVE			
					09.950		2	40I	
					09.960	SPEED LIMIT 25 MPH			
					09.970 MU110	ORCHARD DR			

U
NAME: N MAIN ST

*A,B = UNIMPROVED; C = GRADED & DRAINED; D,E = SOIL, GRAVEL, STONE; F,G = LOW TYPE BITUMINOUS
H,I = HIGH TYPE BITUMINOUS; J = CONCRETE; K = BRICK; L = BLOCK

STATE HIGHWAY ADMINISTRATION OF MARYLAND
HIGHWAY INFORMATION SERVICES DIVISION
DATA SUPPORT GROUP

STATE HIGHWAY LOCATION REFERENCE

COUNTY: WASHINGTON
DISTRICT: 6
DATE: 12/31/02

ROUTE NUMBER: US 40AL CONTINUED
INVENTORY DIRECTION: EAST
ROUTE NAME: N MAIN ST

STATE SYSTEM	FUNCTIONAL CLASS	MEDIAN TYPE	ACCESS CONTROL	NHS	MILEPOINT	MILEPOINT DESCRIPTION	MARKED LANES	SURFACE WIDTH/TYPE*	AADT
STATE SECONDARY	U RUR MINOR ART	NONE (UNDIV)	NONE	NOT NHS	10.030		2	42I	12,450
					10.030 MU 50	FORD AVE			
					10.040 MU120	PARK DR			
					10.070 MU 12	BRINING LA			
					10.090 OP239	ALLEY #3			
					10.120		2	45I	
					10.120 MU 70	LAKIN AVE			
					10.160 MU8050	ALLEY #5			
					10.210 MD 34	POTOMAC ST			
					10.210 MU160	ST PAUL ST			
					10.330 MU8060	ALLEY #6			
					10.330 MU 20	CEMETERY LA			
					10.360 MU 60	HIGH ST			
					10.510 MU8080	REEDERS ALLEY			
					10.640		2	24I	
					10.640 MU 90	MOUSETOWN RD			
					10.700	OUT CORP LMTS BOONSBORO			
					10.950				5,450
					10.950 MD 67	ROHRERSVILLE RD			
					10.980	SPEED LIMIT 40 MPH			
					11.000 MD858A	NO NAME			
					11.380 CO546	GILARDI RD			
					11.560 CO604	CLEVELANDTOWN RD			
					11.570	SPUR TO CLEVELANDTOWN RD			
					11.710		3	36I	
					11.820		2	24I	
					12.070 CO547	ZITTLESTOWN RD			
					12.110	SPUR TO ZITTLESTOWN RD			
					12.420 CO607	MOSER RD			
					12.630 CO548	WASHINGTON MONUMENT RD			
					12.640	FREDERICK CO/L			

ROUTE NUMBER: US 40H
INVENTORY DIRECTION: SOUTH
ROUTE NAME: OLD US 40AL

STATE SYSTEM	FUNCTIONAL CLASS	MEDIAN TYPE	ACCESS CONTROL	NHS	MILEPOINT	MILEPOINT DESCRIPTION	MARKED LANES	SURFACE WIDTH/TYPE*	AADT
--------------	------------------	-------------	----------------	-----	-----------	-----------------------	--------------	---------------------	------

*A,B = UNIMPROVED; C = GRADED & DRAINED; D,E = SOIL, GRAVEL, STONE; F,G = LOW TYPE BITUMINOUS
H,I = HIGH TYPE BITUMINOUS; J = CONCRETE; K = BRICK; L = BLOCK

STATE HIGHWAY ADMINISTRATION OF MARYLAND
HIGHWAY INFORMATION SERVICES DIVISION
DATA SUPPORT GROUP

STATE HIGHWAY LOCATION REFERENCE

COUNTY: WASHINGTON
DISTRICT: 6
DATE: 12/31/02

ROUTE NUMBER: US 40H CONTINUED
INVENTORY DIRECTION: SOUTH
ROUTE NAME: OLD US 40AL

STATE SYSTEM	FUNCTIONAL CLASS	MEDIAN TYPE	ACCESS CONTROL	NHS	MILEPOINT	MILEPOINT DESCRIPTION	MARKED LANES	SURFACE WIDTH/TYPE*	AADT
STATE SECONDARY	U URB LOCAL	NONE (UNDIV)	NONE	NOT NHS	00.000		2	20I	99
					00.000	ROAD END			
					00.050 US 40AL	E BALTIMORE ST/FREDERICK RD			

ROUTE NUMBER: MD 56
INVENTORY DIRECTION: SOUTH
ROUTE NAME: BIG POOL RD

STATE SYSTEM	FUNCTIONAL CLASS	MEDIAN TYPE	ACCESS CONTROL	NHS	MILEPOINT	MILEPOINT DESCRIPTION	MARKED LANES	SURFACE WIDTH/TYPE*	AADT
STATE SECONDARY	R RUR MINOR COLL	NONE (UNDIV)	NONE	NOT NHS	01.380		2	20I	2,025
					01.380 CO1185	BIG POOL RD (BACK)			
					01.380 RP 70- 8	RAMP 8 FR MD 56 SB TO IS 70 WB			
					01.390 RP 70- 2	RAMP 2 FR IS 70 WB TO MD 56 NB			
					01.400 RP 70- 1	RAMP 1 FR MD 56 NB TO RAMP 8 (TO IS 70)			
					01.410 RP 70- 7	RAMP 7 FR RAMP 2 (FR IS 70) TO MD 56 SB			
					01.440	BEGIN BRIDGE			
					01.460				675
					01.460 IS 70	EISENHOWER MEMORIAL HWY			
					01.460	STRUC #21096			
					01.460	EXIT #12			
					01.480	END BRIDGE			
					01.490 RP 70- 3	RAMP 3 FR RAMP 6 (FR IS 70) TO MD 56 NB			
					01.500 RP 70- 5	RAMP 5 FR MD 56 SB TO RAMP 4 (TO IS 70)			
					01.510		2	23I	
					01.510 RP 70- 6	RAMP 6 FR IS 70 EB TO MD 56 SB			
					01.520 RP 70- 4	RAMP 4 FR MD 56 NB TO IS 70 EB			
					01.660 CO862	ERNESTVILLE RD			
					01.830 CO945	HOMESTEAD DR			
					01.870		2	20I	
					02.190	SPEED LIMIT 40 MPH			
					02.710 SR 21	FORT FREDERICK STATE PARK RD			
					03.170 CO 66	SHANKTOWN RD			
					03.290 CO 67	GEHR RD			
					03.610		2	18I	
					04.120 CO 68	GARRISON HOLLOW RD			
					04.370	STRUC #21187XO GREEN SPRING RUN			
					04.390 CO 69	MCCOYS FERRY RD			

*A,B = UNIMPROVED; C = GRADED & DRAINED; D,E = SOIL, GRAVEL, STONE; F,G = LOW TYPE BITUMINOUS
H,I = HIGH TYPE BITUMINOUS; J = CONCRETE; K = BRICK; L = BLOCK

STATE HIGHWAY ADMINISTRATION OF MARYLAND
HIGHWAY INFORMATION SERVICES DIVISION
DATA SUPPORT GROUP

STATE HIGHWAY LOCATION REFERENCE

COUNTY: WASHINGTON

DISTRICT: 6

DATE: 12/31/02

ROUTE NUMBER: MD 56 CONTINUED

INVENTORY DIRECTION: SOUTH

ROUTE NAME: BIG POOL RD

STATE SYSTEM	FUNCTIONAL CLASS	MEDIAN TYPE	ACCESS CONTROL	NHS	MILEPOINT	MILEPOINT DESCRIPTION	MARKED LANES	SURFACE WIDTH/TYPE*	AADT
STATE SECONDARY	R RUR MINOR COLL	NONE (UNDIV)	NONE	NOT NHS	04.390 CO755	MOUNTAIN ASH RD	2	18I	675
					04.800 CO755	MOUNTAIN ASH RD			
					04.940 CO 75	BOYD RD			
					05.590 CO 94	HASSETT RD			
					05.670	SPEED LIMIT 30 MPH			
					05.980 CO 93	FOUR LOCKS RD			
					06.330 CO 92	ANGLE DR			
					06.390 CO 92	ANGLE DR			
					06.460 CO760	CHARLES MILL RD			
					06.460 CO 97	ROCKY MEADOW RD			
					06.640 CO 91	BIG SPRING RD			
					06.660		2	16I	
					06.660	SPUR TO BIG SPRING RD			
					06.780		2	18I	
					06.790	SPEED LIMIT 40 MPH			
					07.870 CO818	ASHTON RD			
					08.560 CO 98	SHANK RD			
					08.580	STRUC #21023 CONOCOCHIEAGUE CREEK			
					08.950 CO 99	DAM NO 5 RD			
					09.420		2	22I	
					09.460 MD 68	CLEARSPRING RD			

ROUTE NUMBER: MD 57

INVENTORY DIRECTION: NORTH

ROUTE NAME: ST PAUL RD

STATE SYSTEM	FUNCTIONAL CLASS	MEDIAN TYPE	ACCESS CONTROL	NHS	MILEPOINT	MILEPOINT DESCRIPTION	MARKED LANES	SURFACE WIDTH/TYPE*	AADT
STATE SECONDARY	R RUR MAJ COLL	NONE (UNDIV)	NONE	NOT NHS	00.000		2	24I	2,275
					00.000 US 40	NATIONAL PIKE			
					00.060		2	22I	
					00.070	SPEED LIMIT 50 MPH			
					00.180 CO104	KNEPPER RD			
					01.850				1,675
					01.850 CO756	BROADFORDING RD			
					02.380 CO 79	HICKSVILLE RD			
					02.380 CO757	BARNHART RD			
					03.150 CO 78	FAITH RD			

*A,B = UNIMPROVED; C = GRADED & DRAINED; D,E = SOIL, GRAVEL, STONE; F,G = LOW TYPE BITUMINOUS
H,I = HIGH TYPE BITUMINOUS; J = CONCRETE; K = BRICK; L = BLOCK

STATE HIGHWAY ADMINISTRATION OF MARYLAND
HIGHWAY INFORMATION SERVICES DIVISION
DATA SUPPORT GROUP

STATE HIGHWAY LOCATION REFERENCE

COUNTY: WASHINGTON
DISTRICT: 6
DATE: 12/31/02

ROUTE NUMBER: MD 57 CONTINUED
INVENTORY DIRECTION: NORTH
ROUTE NAME: ST PAUL RD

STATE SYSTEM	FUNCTIONAL CLASS	MEDIAN TYPE	ACCESS CONTROL	NHS	MILEPOINT	MILEPOINT DESCRIPTION	MARKED LANES	SURFACE WIDTH/TYPE*	AADT
STATE SECONDARY	R RUR MAJ COLL	NONE (UNDIV)	NONE	NOT NHS	04.020 MD494	FAIRVIEW RD	2	22I	1,675
					04.020 CO 90	ST PAUL RD (AHEAD)			

ROUTE NUMBER: MD 58
INVENTORY DIRECTION: EAST
ROUTE NAME: CEARFOSS PIKE

STATE SYSTEM	FUNCTIONAL CLASS	MEDIAN TYPE	ACCESS CONTROL	NHS	MILEPOINT	MILEPOINT DESCRIPTION	MARKED LANES	SURFACE WIDTH/TYPE*	AADT
STATE SECONDARY	R RUR MAJ COLL	NONE (UNDIV)	NONE	NOT NHS	00.000		2	22I	8,375
					00.000 CO114	CEARFOSS PIKE (BACK)			
					00.000 MD 63	GREENCASTLE PIKE			
					00.000	CEARFOSS ROUNDABOUT			
					00.060		2	20I	
					00.180		2	24I	
					00.180	SPEED LIMIT 30 MPH			
					00.360	SPEED LIMIT 50 MPH			
					00.930 CO149	GARDEN VIEW RD			
					01.460 CO119	SALEM CHURCH RD			
					02.460 CO121	POINT SALEM RD			
		UNPROTECTED			02.660		3	38I	
					02.660	SPEED LIMIT 35 MPH			
					02.790		4	48I	
	URB MINOR ART				02.930				
					02.930 CO756	BROADFORDING RD			
					03.020 RP 81- 6	RAMP 6 FR MD 58 EB TO IS 81 SB			
		CURBED			03.070				
					03.070 RP 81- 7	RAMP 7 FR MD 58 WB TO RAMP 6 (TO IS 81)			
					03.110 RP 81- 8	RAMP 8 FR IS 81 SB TO MD 58 WB			
					03.110 RP 81- 5	RAMP 5 FR IS 81 SB TO MD 58 EB			
					03.170		4	48J	
					03.170	BEGIN BRIDGE			
					03.190				15,575
					03.190 IS 81	MARYLAND VETERANS MEMORIAL HWY			
					03.190	STRUC #21051			
					03.190	EXIT #7			
					03.220		4	48I	
	U				03.220	END BRIDGE			

NAME: SALEM AVE

*A,B = UNIMPROVED; C = GRADED & DRAINED; D,E = SOIL, GRAVEL, STONE; F,G = LOW TYPE BITUMINOUS
H,I = HIGH TYPE BITUMINOUS; J = CONCRETE; K = BRICK; L = BLOCK

STATE HIGHWAY ADMINISTRATION OF MARYLAND
HIGHWAY INFORMATION SERVICES DIVISION
DATA SUPPORT GROUP

STATE HIGHWAY LOCATION REFERENCE

COUNTY: WASHINGTON
DISTRICT: 6
DATE: 12/31/02

ROUTE NUMBER: MD 58 CONTINUED
INVENTORY DIRECTION: EAST
ROUTE NAME: SALEM AVE

STATE SYSTEM	FUNCTIONAL CLASS	MEDIAN TYPE	ACCESS CONTROL	NHS	MILEPOINT	MILEPOINT DESCRIPTION	MARKED LANES	SURFACE WIDTH/TYPE*	AADT	
STATE SECONDARY	U	URB MINOR ART	CURBED	NONE	NOT NHS	03.220	IN CORP LMTS HAGERSTOWN	4	48I	15,575
					03.260	RP 81- 1	RAMP 1 FR IS 81 NB TO MD 58 WB			
					03.280	RP 81- 4	RAMP 4 FR IS 81 NB TO MD 58 EB			
					03.340	RP 81- 3	RAMP 3 FR MD 58 EB TO RAMP 2 (TO IS 81)			
		UNPROTECTED			03.360					
					03.360	MU2630	WOODPOINT AVE			
					03.390	RP 81- 2	RAMP 2 FR MD 58 WB TO IS 81 NB			
		NONE (UNDIV)			03.440	OP241	SALEM AVE EXTENDED			
					03.470			2	40I	
					03.510		SPEED LIMIT 25 MPH			
					03.530	MU1282	KEY CIRCLE			
					03.530	MU2200	SALEM AVE (AHEAD)			

ROUTE NUMBER: MD 60
INVENTORY DIRECTION: EAST
ROUTE NAME: POTOMAC AVE

STATE SYSTEM	FUNCTIONAL CLASS	MEDIAN TYPE	ACCESS CONTROL	NHS	MILEPOINT	MILEPOINT DESCRIPTION	MARKED LANES	SURFACE WIDTH/TYPE*	AADT	
STATE SECONDARY	U	URB OPA	UNPROTECTED	NONE	NOT NHS	00.000		2	24I	16,750
					00.000	MU1810	NORTHERN AVE			
					00.000	MU706	EASTERN BLVD			
					00.000	MU2000	POTOMAC AVE (BACK)			
					00.050			3	32I	
					00.100		SPEED LIMIT 30 MPH			
	R				00.180		OUT CORP LMTS HAGERSTOWN			
		NONE (UNDIV)			00.230			2	22I	
		UNPROTECTED			00.370	CO220	MEADOW VIEW DR			
					00.610			2	28I	
					00.710		SPUR FR MARSH PIKE			
					00.740	CO178	MARSH PIKE			
					00.750		SPUR TO MARSH PIKE			
		NONE (UNDIV)			00.790			2	24I	
					00.820		SPEED LIMIT 50 MPH			
		UNPROTECTED			01.230	CO1199	ORCHID DR			
					01.730			2	26I	
		RUR MINOR ART			01.820					13,750

NAME: LEITERSBURG
PIKE

*A,B = UNIMPROVED; C = GRADED & DRAINED; D,E = SOIL, GRAVEL, STONE; F,G = LOW TYPE BITUMINOUS
H,I = HIGH TYPE BITUMINOUS; J = CONCRETE; K = BRICK; L = BLOCK

STATE HIGHWAY ADMINISTRATION OF MARYLAND
HIGHWAY INFORMATION SERVICES DIVISION
DATA SUPPORT GROUP

STATE HIGHWAY LOCATION REFERENCE

COUNTY: WASHINGTON

DISTRICT: 6

DATE: 12/31/02

ROUTE NUMBER: MD 60 CONTINUED

INVENTORY DIRECTION: EAST

ROUTE NAME: LEITERSBURG PIKE

STATE SYSTEM	FUNCTIONAL CLASS	MEDIAN TYPE	ACCESS CONTROL	NHS	MILEPOINT	MILEPOINT DESCRIPTION	MARKED LANES	SURFACE WIDTH/TYPE*	AADT
STATE SECONDARY	R RUR MINOR ART	UNPROTECTED NONE (UNDIV)	NONE	NOT NHS	01.820 CO179	LONGMEADOW RD	2	26I	13,750
					01.930		2	24I	
					01.960	STRUC #21024 MARSH RUN			
					03.120				10,650
					03.120 CO226	MILLERS CHURCH RD			
					03.200 OP197	SHAHAN RD			
					03.270 CO253	HERMAN MYERS RD			
					03.620 CO252	CLOPPER RD			
					04.140 CO224	LEHMANS MILL RD			
					04.150	BEGIN BRIDGE			
					04.170	STRUC #21025 LITTLE ANTIETAM CREEK			
					04.190	END BRIDGE			
					04.830				5,950
					04.830 MD 62	LITTLE ANTIETAM RD			
					04.890 CO977	LEITER ST			
					05.000	SPUR TO & FR LEITER ST			
					05.120 CO771	LEITERS MILL RD			
					05.250 MD 60A	NO NAME			
					05.350 MD418	RINGGOLD PIKE			
					05.540 CO828	BLUEGRASS DR			
					05.780 CO977	LEITER ST			
					06.010 CO233	BATTLETOWN RD			
					06.170 CO234	BREEZY ACRES RD			
					06.970 CO226	MILLERS CHURCH RD			
					07.070 CO232	ROCKY FORGE RD			
					07.270	PENNSYLVANIA ST/L			

ROUTE NUMBER: MD 60A

INVENTORY DIRECTION: NORTH

ROUTE NAME: NO NAME

STATE SYSTEM	FUNCTIONAL CLASS	MEDIAN TYPE	ACCESS CONTROL	NHS	MILEPOINT	MILEPOINT DESCRIPTION	MARKED LANES	SURFACE WIDTH/TYPE*	AADT
STATE SECONDARY	R RUR LOCAL	NONE (UNDIV)	NONE	NOT NHS	00.000		1	16I	0
					00.000 MD 60	LEITERSBURG PIKE			
					00.100 MD418	RINGGOLD PIKE			

*A,B = UNIMPROVED; C = GRADED & DRAINED; D,E = SOIL, GRAVEL, STONE; F,G = LOW TYPE BITUMINOUS
H,I = HIGH TYPE BITUMINOUS; J = CONCRETE; K = BRICK; L = BLOCK

STATE HIGHWAY ADMINISTRATION OF MARYLAND
HIGHWAY INFORMATION SERVICES DIVISION
DATA SUPPORT GROUP

STATE HIGHWAY LOCATION REFERENCE

COUNTY: WASHINGTON
DISTRICT: 6
DATE: 12/31/02

ROUTE NUMBER: MD 62
INVENTORY DIRECTION: NORTH
ROUTE NAME: TWIN SPRINGS DR

STATE SYSTEM	FUNCTIONAL CLASS	MEDIAN TYPE	ACCESS CONTROL	NHS	MILEPOINT	MILEPOINT DESCRIPTION	MARKED LANES	SURFACE WIDTH/TYPE*	AADT
STATE SECONDARY	R URB LOCAL	NONE (UNDIV)	NONE	NOT NHS	00.000		2	24I	2,925
					00.000 MD804B	TRACK SIDE RD/TWIN SPRINGS DR			
					00.020	R/R #CSX 831 826 H			
					00.030		2	20I	
					00.050	SPEED LIMIT 30 MPH			
					00.110		2	24I	
					00.290		2	22I	
	RUR MINOR COLL				00.390		2	20I	
					00.390 CO348	TROVINGER MILL RD			
					00.390 CO1136	LITTLE ANTIETAM RD			
					00.490	SPEED LIMIT 40 MPH			
					01.470 CO976	BEARD SPUR			
					01.690				2,225
					01.690 CO773	OLD FORGE RD			
					01.770	SPEED LIMIT 45 MPH			
					02.230 CO1242	EL PASO DR			
					02.390 CO1188	SERENITY DR			
					02.740 OP284	COOPER LA			
					03.000 OP283	WINDING CREEK RD			
					03.290	STRUC #21026 LITTLE ANTIETAM CREEK			
					03.880 MD 60	LEITERSBURG PIKE			

ROUTE NUMBER: MD 63
INVENTORY DIRECTION: NORTH
ROUTE NAME: SPIELMAN RD

STATE SYSTEM	FUNCTIONAL CLASS	MEDIAN TYPE	ACCESS CONTROL	NHS	MILEPOINT	MILEPOINT DESCRIPTION	MARKED LANES	SURFACE WIDTH/TYPE*	AADT
STATE SECONDARY	R RUR LOCAL	NONE (UNDIV)	NONE	NOT NHS	00.000		2	18I	1,375
					00.000 CO544	MANOR CHURCH RD (BACK)			
					00.000 MD 65	SHARPSBURG PIKE			
					00.070	SPEED LIMIT 40 MPH			
					00.140	KNOLL DR			
					00.480 CO568	FAIRPLAY RD			
					01.200	SPEED LIMIT 30 MPH			
					01.240 CO564	REICHARD RD			
					01.400		2	20I	

*A,B = UNIMPROVED; C = GRADED & DRAINED; D,E = SOIL, GRAVEL, STONE; F,G = LOW TYPE BITUMINOUS
H,I = HIGH TYPE BITUMINOUS; J = CONCRETE; K = BRICK; L = BLOCK

STATE HIGHWAY ADMINISTRATION OF MARYLAND
HIGHWAY INFORMATION SERVICES DIVISION
DATA SUPPORT GROUP

STATE HIGHWAY LOCATION REFERENCE

COUNTY: WASHINGTON
DISTRICT: 6
DATE: 12/31/02

ROUTE NUMBER: MD 63 CONTINUED
INVENTORY DIRECTION: NORTH
ROUTE NAME: SPIELMAN RD

STATE SYSTEM	FUNCTIONAL CLASS	MEDIAN TYPE	ACCESS CONTROL	NHS	MILEPOINT	MILEPOINT DESCRIPTION	MARKED LANES	SURFACE WIDTH/TYPE*	AADT
STATE SECONDARY	R	RUR LOCAL	NONE	NOT NHS	01.430	R/R #NW 469 324 B	2	20I	1,375
					01.440		2	18I	
					01.840	CO1064 LAKE DR			
					02.050	CO1066 FAIRPLAY FARMS RD			
					02.570	SPUR FR BAKERVILLE RD			
		RUR MINOR COLL			02.580				
					02.580	CO799 BAKERSVILLE RD			
					02.950	KAVANGLEN LA			
					03.810		2	20I	
					03.880				2,075
					03.880	CO518 DAM NO 4 RD			
					03.880	MD632 DOWNSVILLE PIKE			
					04.050	SPEED LIMIT 40 MPH			
					04.280	CO1222 SIGNAL DR			
					05.770	CO511 FALLING WATERS RD			
					06.370		2	18I	
					06.370	R/R #CR 534 909 D			
					06.390	OP348 DANMAR LA			
					06.490		2	24I	
					06.520	MD843D NO NAME			
					06.680	SPUR FR MD 68			
					06.700	MD 68 LAPPANS RD (AHEAD)			
					06.700	CO667 GOVERNOR LANE BLVD (AHEAD)			
					07.910	MD 68 CONOCOCHIEAGUE ST (BACK)			
					07.910	US 11 POTOMAC ST (AHEAD)			
					08.040		2	32I	6,075
					08.040	MU 20 S ARTIZAN ST (BACK)			
					08.040	US 11 E POTOMAC ST			
					08.040	END STATE MAINTENANCE			
					08.040	BEGIN MUNICIPAL MAINTENANCE			
					08.080	MU8040 ALLEY 4			
					08.110	SPEED LIMIT 25 MPH			
					08.260		2	24I	
					08.260	END MUNICIPAL MAINTENANCE			
					08.260	BEGIN STATE MAINTENANCE			
					08.260	OUT CORP LMTS WILLIAMSPORT			

*A,B = UNIMPROVED; C = GRADED & DRAINED; D,E = SOIL, GRAVEL, STONE; F,G = LOW TYPE BITUMINOUS
H,I = HIGH TYPE BITUMINOUS; J = CONCRETE; K = BRICK; L = BLOCK

STATE HIGHWAY ADMINISTRATION OF MARYLAND
HIGHWAY INFORMATION SERVICES DIVISION
DATA SUPPORT GROUP

STATE HIGHWAY LOCATION REFERENCE

COUNTY: WASHINGTON
DISTRICT: 6
DATE: 12/31/02

ROUTE NUMBER: MD 63 CONTINUED
INVENTORY DIRECTION: NORTH
ROUTE NAME: GREENCASTLE PIKE

STATE SYSTEM	FUNCTIONAL CLASS	MEDIAN TYPE	ACCESS CONTROL	NHS	MILEPOINT	MILEPOINT DESCRIPTION	MARKED LANES	SURFACE WIDTH/TYPE*	AADT
STATE SECONDARY	R URB MINOR ART	NONE (UNDIV)	NONE	NOT NHS	08.300	SPEED LIMIT 35 MPH	2	24I	6,075
					08.330 CO973	NO NAME			
					08.510	SPEED LIMIT 50 MPH			
					08.950 CO972	FINDLAY MILL LA			
					09.090	STRUC #21058 CONOCOCHEAGUE CREEK			
					09.110	BEGIN BRIDGE			
	RUR MAJ COLL		PARTIAL		09.120				
					09.120	R/R #CSX 832 394 P			
					09.120	STRUC #21057			
					09.140	END BRIDGE			
					09.240 CO1027	ELLIOTT PKWY			
					09.240 CO 87	KEMPS MILL RD			
					09.260	SPUR FR ELLIOT PKWY			
					09.670	STRUC #21045X0 CONOCOCHEAGUE CREEK			
		UNPROTECTED			09.710				
					09.840 CO969	EVERLY RD			
					09.840 CO1120	MOATS RD			
					09.850	SPUR FR MOATS RD			
			NONE		09.920		3	36I	
					09.990	STRUC #21060 CONOCOCHEAGUE CREEK			
					10.000		4	48I	
					10.060 RP 70- 4	RAMP 4 FR MD 63 NB TO IS 70 EB			
					10.080 RP 70- 6	RAMP 6 FR IS 70 EB TO MD 63 SB			
					10.100 RP 70- 5	RAMP 5 FR MD 63 SB TO RAMP 4 (TO IS 70)			
					10.150 RP 70- 3	RAMP 3 FR RAMP 6 (FR IS 70) TO MD 63 NB			
					10.190				9,975
					10.190 IS 70	EISENHOWER MEMORIAL HWY			
					10.190	STRUC #21108			
					10.190	EXIT #24			
					10.240 RP 70- 7	RAMP 7 FR RAMP 2 (FR IS 70) TO MD 63 SB			
					10.260 RP 70- 2	RAMP 2 FR IS 70 WB TO MD 63 NB			
					10.260 RP 70- 1	RAMP 1 FR MD 63 NB TO RAMP 8 (TO IS 70)			
					10.310 RP 70- 8	RAMP 8 FR MD 63 SB TO IS 70 WB			
					10.320		3	36I	
					10.420 MD843F	NO NAME			
					10.420 CO968	FRENCH LA			
		NONE (UNDIV)	PARTIAL		10.620		2	24I	

*A,B = UNIMPROVED; C = GRADED & DRAINED; D,E = SOIL, GRAVEL, STONE; F,G = LOW TYPE BITUMINOUS
H,I = HIGH TYPE BITUMINOUS; J = CONCRETE; K = BRICK; L = BLOCK

STATE HIGHWAY ADMINISTRATION OF MARYLAND
HIGHWAY INFORMATION SERVICES DIVISION
DATA SUPPORT GROUP

STATE HIGHWAY LOCATION REFERENCE

COUNTY: WASHINGTON
DISTRICT: 6
DATE: 12/31/02

ROUTE NUMBER: MD 63 CONTINUED
INVENTORY DIRECTION: NORTH
ROUTE NAME: GREENCASTLE PIKE

STATE SYSTEM	FUNCTIONAL CLASS	MEDIAN TYPE	ACCESS CONTROL	NHS	MILEPOINT	MILEPOINT DESCRIPTION	MARKED LANES	SURFACE WIDTH/TYPE*	AADT
STATE SECONDARY	R RUR MAJ COLL	NONE (UNDIV)	PARTIAL	NOT NHS	10.670 CO1193	BUSINESS PKWY	2	24I	9,975
					11.060 CO1163	KILARNEY DR			
					11.200 CO1160	MCGREGOR DR			
					11.380 CO1159	HEATHER DR			
					11.780				5,775
					11.780 US 40	NATIONAL PIKE			
					12.060 MD843I	NO NAME			
			NONE		12.580		2	22I	
					12.700 CO761	RESH RD			
					13.180 CO128	PINEHILL DR			
					13.640 OP205	ROSH LANDFILL RD			
					13.750 CO911	NEW LANDFILL RD			
					13.940				4,175
					13.940 CO756	BROADFORDING RD			
					15.160	SPEED LIMIT 30 MPH			
					15.390	SPUR FR MD 494			
					15.400 MD494	FAIRVIEW RD			
					15.410	BEGIN ROUNDABOUT			
		ROUNDABOUT			15.420		2	32I	
					15.420 MD 58	CEARFOSS PIKE			
					15.420 CO114	CEARFOSS PIKE			
					15.420	CEARFOSS ROUNDABOUT			
		NONE (UNDIV)			15.440		2	22I	
					15.440	END ROUNDABOUT			
					15.480 CO136	REIFF CHURCH RD			
					15.650	SPEED LIMIT 50 MPH			
					15.710 CO1297	BIVENS LA			
					16.070 CO1037	CINDY LA			
					16.830 CO117	CASTLE HILL RD			
					16.990	PENNSYLVANIA ST/L			

ROUTE NUMBER: MD 64
INVENTORY DIRECTION: EAST
ROUTE NAME: CLEVELAND AVE

STATE SYSTEM	FUNCTIONAL CLASS	MEDIAN TYPE	ACCESS CONTROL	NHS	MILEPOINT	MILEPOINT DESCRIPTION	MARKED LANES	SURFACE WIDTH/TYPE*	AADT
MUNICIPAL	U URB MINOR ART	NONE (UNDIV)	NONE	NOT NHS	00.000		2	45I	7,650

*A,B = UNIMPROVED; C = GRADED & DRAINED; D,E = SOIL, GRAVEL, STONE; F,G = LOW TYPE BITUMINOUS
H,I = HIGH TYPE BITUMINOUS; J = CONCRETE; K = BRICK; L = BLOCK

STATE HIGHWAY ADMINISTRATION OF MARYLAND
HIGHWAY INFORMATION SERVICES DIVISION
DATA SUPPORT GROUP

STATE HIGHWAY LOCATION REFERENCE

COUNTY: WASHINGTON
DISTRICT: 6
DATE: 12/31/02

ROUTE NUMBER: MD 64 CONTINUED
INVENTORY DIRECTION: EAST
ROUTE NAME: CLEVELAND AVE

STATE SYSTEM	FUNCTIONAL CLASS	MEDIAN TYPE	ACCESS CONTROL	NHS	MILEPOINT	MILEPOINT DESCRIPTION	MARKED LANES	SURFACE WIDTH/TYPE*	AADT
MUNICIPAL	U	URB MINOR ART	NONE	NOT NHS	00.000 MU480	N CLEVELAND AVE (BACK)	2	45I	7,650
					00.000 US 40	DUAL HWY			
					00.020		2	37I	
					00.020	SPUR FR US 40			
					00.020	SPUR TO US 40			
					00.080 MU2510	E WASHINGTON ST			
					00.090	SPEED LIMIT 30 MPH			
					00.180 MU840	E FRANKLIN ST			
					00.230 MU1390	LIBERTY ST			
					00.280 MU7110	ALLEY 211			
					00.340		2	30I	
NAME: JEFFERSON ST					00.340 MU480	N CLEVELAND AVE			
					00.340 MU1210	JEFFERSON ST			
					00.360 MU2440	VISTA ST			
					00.410 MU2390	VALE ST			
					00.450 MU870	FRIDINGER AVE			
					00.480 MU7100	ALLEY 210			
					00.520 MU2580	WILLARD ST			
					00.570	STRUC #WH040 HAMILTON RUN			
					00.630		2	24I	
					00.630 MU260	BROOKLINE AVE			
					00.630 MU2575	WESTWOOD ST			
STATE SECONDARY	R				00.680				
					00.680	END MUNICIPAL MAINTENANCE			
					00.680	BEGIN STATE MAINTENANCE			
					00.680	OUT CORP LMTS HAGERSTOWN			
					00.760 OP201	DIVISION AVE			
					00.860 OP 73	NO NAME			
NAME: JEFFERSON BLVD					00.900 CO379	PANGBORN BLVD			
					00.930 CO383	ALLEY SECURITY RD			
					00.980 CO385	ATLANTIC DR			
					01.070		2	20I	
					01.130	SPUR TO EASTERN BLVD			
	URB OPA				01.150				12,550
					01.150 CO1024	EASTERN BLVD			
					01.150 MU705	EASTERN BLVD			
					01.170	SPUR TO EASTERN BLVD			

*A,B = UNIMPROVED; C = GRADED & DRAINED; D,E = SOIL, GRAVEL, STONE; F,G = LOW TYPE BITUMINOUS
H,I = HIGH TYPE BITUMINOUS; J = CONCRETE; K = BRICK; L = BLOCK

STATE HIGHWAY ADMINISTRATION OF MARYLAND
HIGHWAY INFORMATION SERVICES DIVISION
DATA SUPPORT GROUP

STATE HIGHWAY LOCATION REFERENCE

COUNTY: WASHINGTON

DISTRICT: 6

DATE: 12/31/02

ROUTE NUMBER: MD 64 CONTINUED

INVENTORY DIRECTION: EAST

ROUTE NAME: JEFFERSON BLVD

STATE SYSTEM	FUNCTIONAL CLASS	MEDIAN TYPE	ACCESS CONTROL	NHS	MILEPOINT	MILEPOINT DESCRIPTION	MARKED LANES	SURFACE WIDTH/TYPE*	AADT
STATE SECONDARY	R URB OPA	NONE (UNDIV)	NONE	NOT NHS	01.250		2	24I	12,550
					01.310 CO255	ANTIETAM DR			
					01.650	BEGIN BRIDGE			
					01.670	STRUC #21028 ANTIETAM CREEK			
					01.680	END BRIDGE			
					01.700 CO376	INDIAN LA			
					01.770 CO742	MARGARET DR			
					01.780 CO375	CHERYL DR			
					01.820 CO372	RONNIE DR			
					01.840	SPEED LIMIT 40 MPH			
					01.930 CO373	SCOTT HILL DR			
					01.970 CO368	BELVEDERE RD			
					02.050 CO364	MAYFAIR AVE			
					02.060 CO367	PATRICK RD			
					02.130 CO785	CLEARVIEW RD			
					02.130 CO353	SHERWOOD DR			
					02.200 CO363	PHYLANE DR			
					02.270 CO355	WESLEY DR			
					02.360 CO348	TROVINGER MILL RD			
					02.490 CO349	HARP RD			
					02.560 CO350	SUN VALLEY DR			
					02.640 CO351	GREENDALE DR			
					02.670 CO827	TURNERS LA			
					02.840 OP 65	REDBUD LA			
					02.900 CO675	GREENHILL DR			
					03.090 OP 66	WARREN FELTZ LA			
					03.150		2	30I	
					03.230 CO783	ROBINWOOD DR			
					03.390		2	24I	
					03.390 CO354	EMERALD DR			
					03.470 CO661	LINBAR DR			
					03.580 CO727	SYCAMORE DR			
					03.590 CO1136	LITTLE ANTIETAM RD			
					03.640	SPEED LIMIT 50 MPH			
					03.850 CO340	KEIFFER FUNK RD			
					03.910	SPUR FR MD 804B			
					04.060 MD804B	TRACK SIDE RD			

*A,B = UNIMPROVED; C = GRADED & DRAINED; D,E = SOIL,GRAVEL,STONE; F,G = LOW TYPE BITUMINOUS
H,I = HIGH TYPE BITUMINOUS; J = CONCRETE; K= BRICK; L = BLOCK

STATE HIGHWAY ADMINISTRATION OF MARYLAND
HIGHWAY INFORMATION SERVICES DIVISION
DATA SUPPORT GROUP

STATE HIGHWAY LOCATION REFERENCE

COUNTY: WASHINGTON

DISTRICT: 6

DATE: 12/31/02

ROUTE NUMBER: MD 64 CONTINUED

INVENTORY DIRECTION: EAST

ROUTE NAME: JEFFERSON BLVD

STATE SYSTEM	FUNCTIONAL CLASS	MEDIAN TYPE	ACCESS CONTROL	NHS	MILEPOINT	MILEPOINT DESCRIPTION	MARKED LANES	SURFACE WIDTH/TYPE*	AADT
STATE SECONDARY	R URB OPA	NONE (UNDIV)	NONE	NOT NHS	04.300		2	24I	9,050
					04.300	CO315 WHITEHALL RD			
					04.820	MD804B TWIN SPRINGS DR			
					04.870	SPUR TO MD 804B			
					05.770	CO933 BAYER DR			
					05.870	OP 61 CHEYENNE WAY			
					05.910	CO329 CHRISTY AVE			
					05.950	CO333 SEMINOLE DR			
					06.070	CO330 KELLER AVE			
					06.090	CO337 IROQUOIS AVE			
					06.200	OP192 NICOLE RD			
					06.200	CO250 ITNYRE RD			
					06.340	CO338 HAVEN HILL DR			
					06.540	STRUC #21029 BEAVER CREEK			
					06.600	CO979 OLD GEORGETOWN RD			
					06.830	CO326 PADEN AVE			
					06.910				11,850
					06.910	MD 66 MAPLEVILLE RD			
					07.500	CO314 CRYSTAL FALLS DR			
					07.810	MD844 CAVETOWN CHURCH RD			
					07.810	CO980 CAVETOWN CHURCH RD			
					08.060				
					08.060	CO229 LEITERSBURG SMITHSBURG RD			
					08.060	MD 77 FOXVILLE RD			
					08.500				6,150
					08.500	MD491 RAVEN ROCK RD			
					08.550	BEGIN BRIDGE			
					08.560	R/R #CSX 831 821 A			
					08.560	STRUC #21059			
					08.580	END BRIDGE			
					08.850	CO261 WATER ST			
					08.850	CO1071 FRUIT TREE DR			
					08.930	CO259 EAGLE NEST RD			
					09.530	CO260 BIKLE RD			
					09.850	MD 66 BRADBURY AVE			
					09.960	CO981 INGRAM DR			

NAME: SMITHSBURG
PIKE

RUR MINOR ART

*A,B = UNIMPROVED; C = GRADED & DRAINED; D,E = SOIL, GRAVEL, STONE; F,G = LOW TYPE BITUMINOUS
H,I = HIGH TYPE BITUMINOUS; J = CONCRETE; K = BRICK; L = BLOCK

STATE HIGHWAY ADMINISTRATION OF MARYLAND
HIGHWAY INFORMATION SERVICES DIVISION
DATA SUPPORT GROUP

STATE HIGHWAY LOCATION REFERENCE

COUNTY: WASHINGTON

DISTRICT: 6

DATE: 12/31/02

ROUTE NUMBER: MD 64 CONTINUED

INVENTORY DIRECTION: EAST

ROUTE NAME: SMITHSBURG PIKE

STATE SYSTEM	FUNCTIONAL CLASS	MEDIAN TYPE	ACCESS CONTROL	NHS	MILEPOINT	MILEPOINT DESCRIPTION	MARKED LANES	SURFACE WIDTH/TYPE*	AADT
STATE SECONDARY	R	RUR MINOR ART	NONE	NOT NHS	10.190 CO981	INGRAM DR	2	24I	6,150
					10.320	STRUC #21030 LITTLE ANTIETAM CREEK			
					10.630 CO239	ROWE RD			
					10.870 CO775	GARDENEOUR RD			
					10.870 CO243	WELTY CHURCH RD			
					11.010	STRUC #21031 LITTLE ANTIETAM CREEK			
					11.250 CO982	FRANKS RUN RD			
					11.590 CO982	FRANKS RUN RD			
					11.990 CO983	WINDY HAVEN RD			
					12.150 CO244	NEWCOMER RD			
					12.390				3,250
					12.390 MD418	RINGGOLD PIKE			
					13.200 CO984	BARKDOLL RD			
					13.330	PENNSYLVANIA ST/L			

ROUTE NUMBER: MD 65

INVENTORY DIRECTION: NORTH

ROUTE NAME: N CHURCH ST

STATE SYSTEM	FUNCTIONAL CLASS	MEDIAN TYPE	ACCESS CONTROL	NHS	MILEPOINT	MILEPOINT DESCRIPTION	MARKED LANES	SURFACE WIDTH/TYPE*	AADT
STATE SECONDARY	U	RUR MINOR ART	NONE	NOT NHS	00.000		2	28I	5,650
					00.000 MU 30	CHURCH ST (BACK)			
					00.000 MD 34	E MAIN ST			
					00.040		2	24I	
					00.040 MU8170	ALLEY #1 A			
					00.050 MU8010	ALLEY #1			
					00.090 MU 40	W CHAPLINE ST			
					00.130	SPEED LIMIT 40 MPH			
NAME: SHARPSBURG PIKE	R				00.150	OUT CORP LMTS SHARPSBURG			
					00.460	SPEED LIMIT 50 MPH			
					00.620 GV 19	PIPER LA			
					00.850 GV 17	RICHARDSON AVE			
					00.920 GV 26	DUNKER CHURCH RD			
					01.640 GV 28	STARKE AVE			
					02.170 CO576	MONDELL RD			
		CURBED			03.110		2	20I	

*A,B = UNIMPROVED; C = GRADED & DRAINED; D,E = SOIL, GRAVEL, STONE; F,G = LOW TYPE BITUMINOUS
H,I = HIGH TYPE BITUMINOUS; J = CONCRETE; K = BRICK; L = BLOCK

STATE HIGHWAY ADMINISTRATION OF MARYLAND
HIGHWAY INFORMATION SERVICES DIVISION
DATA SUPPORT GROUP

STATE HIGHWAY LOCATION REFERENCE

COUNTY: WASHINGTON
DISTRICT: 6
DATE: 12/31/02

ROUTE NUMBER: MD 65 CONTINUED
INVENTORY DIRECTION: NORTH
ROUTE NAME: SHARPSBURG PIKE

STATE SYSTEM	FUNCTIONAL CLASS	MEDIAN TYPE	ACCESS CONTROL	NHS	MILEPOINT	MILEPOINT DESCRIPTION	MARKED LANES	SURFACE WIDTH/TYPE*	AADT
STATE SECONDARY	R	RUR MINOR ART	NONE	NOT NHS	03.150		2	24I	5,650
					03.150	CO574 TAYLORS LANDING RD			
					03.630	CO799 BAKERSVILLE RD			
					03.630	CO565 KEEDYSVILLE RD			
					04.700	CO743 GRANT AVE			
					04.930	SPEED LIMIT 40 MPH			
					05.200	HERR LA			
					05.250	OP364 DAVIS LA			
					05.300	TAFT LA			
					05.370	CO571 TILGHMANTON RD			
					05.720				9,250
					05.720	MD 63 SPIELMAN RD			
					05.720	CO544 MANOR CHURCH RD			
					05.790	SPEED LIMIT 50 MPH			
					06.020	CO1316 NORMAN DR			
					06.770				9,150
					06.770	MD 68 LAPPANS RD			
					07.680	CO537 ROXBURY RD			
					08.080	CO833 HETZER DR			
					08.400	CO832 LESLIE DR			
					08.790	CO554 KENT AVE			
					08.850	CO556 WOODSIDE DR			
					09.000	CO560 SUMMERLIN DR			
					09.150				17,050
					09.150	CO402 WAGAMAN RD			
					09.330	CO562 COLLEGE RD			
					09.430	CO1238 LYLES DR			
					09.760	CO789 RENCH RD			
					09.760	CO401 POFFENBERGER RD			
					09.790	SPEED LIMIT 40 MPH			
					09.930	CO1218 BATTLE CREEK BLVD			
		CENTER TLA (UNDIV)			10.150				
					10.230	SPEED LIMIT 35 MPH			
					10.250	MD 65A COL HENRY K DOUGLAS DR			
					10.250	TRAFFIC SIGNAL			
					10.400	RP 70- 6 RAMP 6 FR IS 70 EB TO MD 65 SB			
		UNPROTECTED			10.440				

*A,B = UNIMPROVED; C = GRADED & DRAINED; D,E = SOIL, GRAVEL, STONE; F,G = LOW TYPE BITUMINOUS
H,I = HIGH TYPE BITUMINOUS; J = CONCRETE; K = BRICK; L = BLOCK

STATE HIGHWAY ADMINISTRATION OF MARYLAND
HIGHWAY INFORMATION SERVICES DIVISION
DATA SUPPORT GROUP

STATE HIGHWAY LOCATION REFERENCE

COUNTY: WASHINGTON
DISTRICT: 6
DATE: 12/31/02

ROUTE NUMBER: MD 65 CONTINUED
INVENTORY DIRECTION: NORTH
ROUTE NAME: SHARPSBURG PIKE

STATE SYSTEM	FUNCTIONAL CLASS	MEDIAN TYPE	ACCESS CONTROL	NHS	MILEPOINT	MILEPOINT DESCRIPTION	MARKED LANES	SURFACE WIDTH/TYPE*	AADT
STATE SECONDARY	R	RUR MINOR ART	NONE	NOT NHS	10.440 RP 70- 4	RAMP 4 FR MD 65 NB TO RAMP 5 (TO IS 70)	2	24I	17,050
					10.500 RP 70- 3	RAMP 3 FR IS 70 EB TO MD 65 NB			
					10.530 RP 70- 5	RAMP 5 FR MD 65 SB TO IS 70 EB			
		URB OPA			10.550				21,350
					10.550 IS 70	EISENHOWER MEMORIAL HWY			
					10.550	STRUC #21118			
					10.550	EXIT #29			
					10.560		3	48I	
					10.600 RP 70- 7	RAMP 7 FR RAMP 2 (FR IS 70) TO MD 65 SB			
					10.620		4	48I	
					10.620 RP 70- 2	RAMP 2 FR IS 70 WB TO MD 65 NB			
					10.670 RP 70- 1	RAMP 1 FR MD 65 NB TO RAMP 8 (TO IS 70)			
					10.720 RP 70- 8	RAMP 8 FR MD 65 SB TO IS 70 WB			
		CURBED			10.760				
		PAINTED			10.860		2	24I	
					10.860	TRAFFIC SIGNAL			
					10.860	PRIME OUTLETS			
					10.940 CO947	LUXOR LA			
		CENTER TLA (UNDIV)			11.040				
					11.040 CO400	OAKRIDGE DR E&W			
					11.040	TRAFFIC SIGNAL			
	U	NONE (UNDIV)			11.080				
					11.080	IN CORP LMTS HAGERSTOWN			
					11.420	SPEED LIMIT 30 MPH			
					11.570 CO403	FOURTH ST			
					11.750 MU2005	POTOMAC ST (AHEAD)			

ROUTE NUMBER: MD 65A
INVENTORY DIRECTION: WEST
ROUTE NAME: COL HENRY K DOUGLAS DR

STATE SYSTEM	FUNCTIONAL CLASS	MEDIAN TYPE	ACCESS CONTROL	NHS	MILEPOINT	MILEPOINT DESCRIPTION	MARKED LANES	SURFACE WIDTH/TYPE*	AADT
STATE SECONDARY	R	RUR LOCAL	NONE	NOT NHS	00.000		2	24I	99
					00.000	TRAFFIC SIGNAL			
					00.000 MD 65	SHARPSBURG PIKE			
					00.028	SPEED LIMIT 25 MPH			
					00.032		2	36I	

*A,B = UNIMPROVED; C = GRADED & DRAINED; D,E = SOIL, GRAVEL, STONE; F,G = LOW TYPE BITUMINOUS
H,I = HIGH TYPE BITUMINOUS; J = CONCRETE; K = BRICK; L = BLOCK

STATE HIGHWAY ADMINISTRATION OF MARYLAND
HIGHWAY INFORMATION SERVICES DIVISION
DATA SUPPORT GROUP

STATE HIGHWAY LOCATION REFERENCE

COUNTY: WASHINGTON

DISTRICT: 6

DATE: 12/31/02

ROUTE NUMBER: MD 65A CONTINUED
INVENTORY DIRECTION: WEST
ROUTE NAME: COL HENRY K DOUGLAS DR

STATE SYSTEM	FUNCTIONAL CLASS	MEDIAN TYPE	ACCESS CONTROL	NHS	MILEPOINT	MILEPOINT DESCRIPTION	MARKED LANES	SURFACE WIDTH/TYP*	AADT
STATE SECONDARY	R RUR LOCAL	NONE (UNDIV)	NONE	NOT NHS	00.075		2	24I	99
					00.094	EXIT FR PARK & RIDE			
					00.111	ENT TO PARK & RIDE			
					00.127	EXIT FR PARK & RIDE			
					00.209	ENT TO MVA			
					00.353	HAGERSTOWN SHOP			
					00.353	ENT TO STATE POLICE BARRACKS "O"			

ROUTE NUMBER: MD 66
INVENTORY DIRECTION: NORTH
ROUTE NAME: MAPLE AVE

STATE SYSTEM	FUNCTIONAL CLASS	MEDIAN TYPE	ACCESS CONTROL	NHS	MILEPOINT	MILEPOINT DESCRIPTION	MARKED LANES	SURFACE WIDTH/TYP*	AADT
STATE SECONDARY	U RUR MAJ COLL	NONE (UNDIV)	NONE	NOT NHS	00.000		2	20I	4,875
					00.000	US 40AL N MAIN ST			
					00.020	OP167 CAMPUS AVE			
					00.040	SPEED LIMIT 30 MPH			
					00.220	MU 65 KNODE CIR #3			
NAME: MAPLEVILLE RD	R				00.370	OUT CORP LMTS BOONSBORO			
					00.370	OP167 CAMPUS AVE			
					00.380	SPEED LIMIT 40 MPH			
					00.610	MU 76 LANAFIELD DR			
					01.150	CO538 EL RANCHO RD			
					01.600	SPEED LIMIT 30 MPH			
					01.780	CO529 KEADLE RD			
					01.780	CO795 MILL POINT RD			
					01.940	JESSIE LA			
					02.200	SPEED LIMIT 40 MPH			
					02.400	RODEO DR			
					02.660	CO531 FAHRNEYS CHURCH RD			
					02.880				6,175
					02.880	CO528 SAN MAR RD			
					03.060	CO532 BENEVOLA CHURCH RD			
					03.230	STRUC #21195X LITTLE BEAVER CREEK			
					04.160		2	24I	
					04.240	SPUR TO US 40			
					04.250		2	22I	4,575

*A,B = UNIMPROVED; C = GRADED & DRAINED; D,E = SOIL, GRAVEL, STONE; F,G = LOW TYPE BITUMINOUS
H,I = HIGH TYPE BITUMINOUS; J = CONCRETE; K = BRICK; L = BLOCK

STATE HIGHWAY ADMINISTRATION OF MARYLAND
HIGHWAY INFORMATION SERVICES DIVISION
DATA SUPPORT GROUP

STATE HIGHWAY LOCATION REFERENCE

COUNTY: WASHINGTON
DISTRICT: 6
DATE: 12/31/02

ROUTE NUMBER: MD 66 CONTINUED
INVENTORY DIRECTION: NORTH
ROUTE NAME: MAPLEVILLE RD

STATE SYSTEM	FUNCTIONAL CLASS	MEDIAN TYPE	ACCESS CONTROL	NHS	MILEPOINT	MILEPOINT DESCRIPTION	MARKED LANES	SURFACE WIDTH/TYPE*	AADT
STATE SECONDARY	R RUR MAJ COLL	NONE (UNDIV)	NONE	NOT NHS	04.250 US 40	NATIONAL PIKE	2	22I	4,575
					04.430		2	20I	
					04.430 CO343	BEAVER CREEK RD			
					04.680		2	24I	
					04.750	SPEED LIMIT 50 MPH			
					05.060	STRUC #21132 BLACKROCK RUN			
					05.100 CO345	BLACK ROCK RD			
		CURBED			05.200		4	48I	
					05.240 RP 70- 6	RAMP 6 FR IS 70 EB TO MD 66 SB			
					05.240 RP 70- 4	RAMP 4 FR MD 66 NB TO IS 70 EB			
					05.270 RP 70- 5	RAMP 5 FR MD 66 SB TO RAMP 4 (TO IS 70)			
					05.270 RP 70- 3	RAMP 3 FR RAMP 6 (FR IS 70) TO MD 66 NB			
					05.330				7,875
					05.330 IS 70	EISENHOWER MEMORIAL HWY			
					05.330	STRUC #21131			
					05.330	EXIT #35			
					05.390 RP 70- 7	RAMP 7 FR RAMP 2 (FR IS 70) TO MD 66 SB			
					05.390 RP 70- 1	RAMP 1 FR MD 66 NB TO RAMP 8 (TO IS 70)			
					05.410 RP 70- 8	RAMP 8 FR MD 66 SB TO IS 70 WB			
					05.410 RP 70- 2	RAMP 2 FR IS 70 WB TO MD 66 NB			
		UNPROTECTED			05.450		2	24I	
		NONE (UNDIV)			05.510				
					05.540 MD910B	NO NAME			
					06.420	SPEED LIMIT 45 MPH			
					06.440		2	22I	
					06.510		2	20I	
					06.620		2	24I	
		CURBED			06.738				
		ROUNDAABOUT			06.756		2	32I	
					06.756	BEGIN ROUNDAABOUT			
					06.776 CO310	MT AETNA RD			
					06.776	ROUNDAABOUT			
					06.789	END ROUNDAABOUT			
		NONE (UNDIV)			06.796		2	24I	
					06.850		2	20I	
					07.080 CO873	PACER AVE			
					07.440		2	22I	

*A,B = UNIMPROVED; C = GRADED & DRAINED; D,E = SOIL, GRAVEL, STONE; F,G = LOW TYPE BITUMINOUS
H,I = HIGH TYPE BITUMINOUS; J = CONCRETE; K = BRICK; L = BLOCK

STATE HIGHWAY ADMINISTRATION OF MARYLAND
HIGHWAY INFORMATION SERVICES DIVISION
DATA SUPPORT GROUP

STATE HIGHWAY LOCATION REFERENCE

COUNTY: WASHINGTON

DISTRICT: 6

DATE: 12/31/02

ROUTE NUMBER: MD 66 CONTINUED

INVENTORY DIRECTION: NORTH

ROUTE NAME: MAPLEVILLE RD

STATE SYSTEM	FUNCTIONAL CLASS	MEDIAN TYPE	ACCESS CONTROL	NHS	MILEPOINT	MILEPOINT DESCRIPTION	MARKED LANES	SURFACE WIDTH/TYPE*	AADT
STATE SECONDARY	R	RUR MAJ COLL	NONE	NOT NHS	07.440 CO875	HORSESHOE LA	2	22I	7,875
					07.490	STRUC #21032 BEAVER CREEK			
					08.410				8,475
					08.410 CO328	CHEWSVILLE RD			
					08.770 CO308	PONDSVILLE RD			
					08.860 CO327	SPUR RD			
		URB MINOR ART			09.270				
					09.770	SPEED LIMIT 35 MPH			
					09.880 CO307	REPUBLICAN AVE			
					10.070 CO326	PADEN AVE			
		URB COLL			10.320		2	20I	4,675
					10.320 MD 64	JEFFERSON BLVD/SMITHSBURG PIKE			
					10.370 CO979	OLD GEORGETOWN RD			
					10.440 CO980	CAVETOWN CHURCH RD			
					10.440 CO325	GOOSE ST			
					10.470 OP428	GANDER LA			
					10.510	SPEED LIMIT 30 MPH			
					10.520	STRUC #21045 BEAVER CREEK			
					10.870	R/R #CSX 831 816 C			
					10.940 CO251	CAVE HILL RD			
MUNICIPAL	U				11.050				
NAME: W WATER ST					11.050	IN CORP LMTS SMITHSBURG			
					11.070				
					11.070 MU 70	RAILROAD LA			
					11.070	END STATE MAINTENANCE			
					11.070	BEGIN MUNICIPAL MAINTENANCE			
					11.130		2	36I	
					11.180				
					11.330		2	39I	
					11.330 MU 2	BARKDOLL LA			
					11.390 MU 40	MAPLE AVE			
					11.450 MU 13	C&P LA N&S			
NAME: E WATER ST					11.510 MU 20	N&S MAIN ST			
					11.550 MU 11	BRENNER LA			
					11.560 MU 17	GROVE LA			
		URB LOCAL			11.660		2	26I	875

*A,B = UNIMPROVED; C = GRADED & DRAINED; D,E = SOIL, GRAVEL, STONE; F,G = LOW TYPE BITUMINOUS
H,I = HIGH TYPE BITUMINOUS; J = CONCRETE; K = BRICK; L = BLOCK

STATE HIGHWAY ADMINISTRATION OF MARYLAND
HIGHWAY INFORMATION SERVICES DIVISION
DATA SUPPORT GROUP

STATE HIGHWAY LOCATION REFERENCE

COUNTY: WASHINGTON
DISTRICT: 6
DATE: 12/31/02

ROUTE NUMBER: MD 66 CONTINUED
INVENTORY DIRECTION: NORTH
ROUTE NAME: PENNSYLVANIA AVE

STATE SYSTEM	FUNCTIONAL CLASS	MEDIAN TYPE	ACCESS CONTROL	NHS	MILEPOINT	MILEPOINT DESCRIPTION	MARKED LANES	SURFACE WIDTH/TYPE*	AADT
MUNICIPAL	U URB LOCAL	NONE (UNDIV)	NONE	NOT NHS	11.660 MU100	E WATER ST	2	26I	875
					11.660 MU 18	KIMLER LA			
					11.720		2	18I	
					11.720 MU 15	FIRE COMPANY LA			
STATE SECONDARY					11.750				
					11.750	END MUNICIPAL MAINTENANCE			
					11.750	BEGIN STATE MAINTENANCE			
NAME: BRADBURY AVE	R				11.790	OUT CORP LMTS SMITHSBURG			
					11.870		2	20I	
	U				11.930	IN CORP LMTS SMITHSBURG			
					12.000		2	18I	
	R				12.050	OUT CORP LMTS SMITHSBURG			
					12.190	SPEED LIMIT 35 MPH			
					12.220 CO259	EAGLE NEST RD			
					12.270 CO240	STEVENSON RD			
					12.400 CO260	BIKLE RD			
					12.650		2	20I	
					12.840 MD 64	SMITHSBURG PIKE			

ROUTE NUMBER: MD 67
INVENTORY DIRECTION: NORTH
ROUTE NAME: ROHRERSVILLE RD

STATE SYSTEM	FUNCTIONAL CLASS	MEDIAN TYPE	ACCESS CONTROL	NHS	MILEPOINT	MILEPOINT DESCRIPTION	MARKED LANES	SURFACE WIDTH/TYPE*	AADT
STATE SECONDARY	R RUR MINOR ART	NONE (UNDIV)	PARTIAL	NOT NHS	00.000		2	24J	5,650
					00.000 RP340- 3	RAMP 3 FR US 340 EB TO MD 67 NB (BACK)			
					00.000 US340	JEFFERSON PIKE			
					00.000	STRUC #21138			
					00.020		2	24I	
					00.060 RP340- 8	RAMP 8 FR MD 67 SB TO US 340 WB			
					00.070 RP340- 6	RAMP 6 FR RAMP 2 (FR US 340) TO MD 67 SB			
					00.120		3	36J	
					00.120	BEGIN BRIDGE			
					00.120 RP340- 2	RAMP 2 FR US 340 WB TO MD 67 NB			
					00.160	STRUC #21137 ISRAEL CREEK			
			NONE		00.190		3	36I	
					00.190	END BRIDGE			

*A,B = UNIMPROVED; C = GRADED & DRAINED; D,E = SOIL,GRAVEL,STONE; F,G = LOW TYPE BITUMINOUS
H,I = HIGH TYPE BITUMINOUS; J = CONCRETE; K= BRICK; L = BLOCK

STATE HIGHWAY ADMINISTRATION OF MARYLAND
HIGHWAY INFORMATION SERVICES DIVISION
DATA SUPPORT GROUP

STATE HIGHWAY LOCATION REFERENCE

COUNTY: WASHINGTON

DISTRICT: 6

DATE: 12/31/02

ROUTE NUMBER: MD 67 CONTINUED

INVENTORY DIRECTION: NORTH

ROUTE NAME: ROHRERSVILLE RD

STATE SYSTEM	FUNCTIONAL CLASS	MEDIAN TYPE	ACCESS CONTROL	NHS	MILEPOINT	MILEPOINT DESCRIPTION	MARKED LANES	SURFACE WIDTH/TYPE*	AADT
STATE SECONDARY	R	RUR MINOR ART	NONE	NOT NHS	00.240 MD 67D	WEAVERTON RD	3	36I	5,650
					00.300		2	24I	
					00.390	SPEED LIMIT 45 MPH			
					00.760 CO1224	TREE TOP DR			
					01.040	SPEED LIMIT 55 MPH			
					01.340 CO623	GARRETT'S MILL RD			
					01.650 MD 67E	WEAVERTON RD			
					02.020 CO636	FROG EYE RD			
					02.080 MD 67F	NO NAME			
					02.600				4,050
					02.600 CO812	YARROWSBURG RD			
					02.910 CO993	BOTELER RD			
					03.640 CO617	BROWNSVILLE RD			
					03.980 MD 67C	BOTELER RD			
					04.510	BASSWOOD LA			
			PARTIAL		05.100				6,050
					05.100 CO992	GAPLAND RD			
					05.390 CO1157	GAP CT			
					05.610 CO992	GAPLAND RD			
					05.740	MILLARD DR			
					05.800 CO616	KAETZELL RD			
					06.010 CO614	TOWNSEND RD			
					06.530 CO807	TREGO RD			
					06.700 CO881	BENT WILLOW RD			
					07.150 MD858F	MAIN ST			
					07.480 CO612	LOCUST GROVE RD			
					07.480 CO613	ROHRERSVILLE SCHOOL RD			
			NONE		07.690				
					07.690	STRUC #21072 LITTLE ANTIETAM CREEK			
					08.100 MD858F	MAIN ST			
					08.160 MD 67A	NO NAME			
					08.570 CO612	LOCUST GROVE RD			
					08.620	SPUR TO & FR WOODSTOCK LA			
					08.990 CO608	PARK HALL RD			
					09.000 CO808	MARBLE QUARRY RD			
					09.220 CO1156	HOLLOW TREE LA			
					09.530 CO989	MT CARMEL CHURCH RD			

*A,B = UNIMPROVED; C = GRADED & DRAINED; D,E = SOIL, GRAVEL, STONE; F,G = LOW TYPE BITUMINOUS
H,I = HIGH TYPE BITUMINOUS; J = CONCRETE; K = BRICK; L = BLOCK

STATE HIGHWAY ADMINISTRATION OF MARYLAND
HIGHWAY INFORMATION SERVICES DIVISION
DATA SUPPORT GROUP

STATE HIGHWAY LOCATION REFERENCE

COUNTY: WASHINGTON
DISTRICT: 6
DATE: 12/31/02

ROUTE NUMBER: MD 67 CONTINUED
INVENTORY DIRECTION: NORTH
ROUTE NAME: ROHRERSVILLE RD

STATE SYSTEM	FUNCTIONAL CLASS	MEDIAN TYPE	ACCESS CONTROL	NHS	MILEPOINT	MILEPOINT DESCRIPTION	MARKED LANES	SURFACE WIDTH/TYPE*	AADT
STATE SECONDARY	R	RUR MINOR ART	NONE	NOT NHS	10.030	STRUC #21068 DOG CREEK	2	24I	6,050
					10.430 CO989	MT CARMEL CHURCH RD			
					10.430 CO605	RENO MONUMENT RD			
					10.870	SPUR TO APPLETON RD			
					11.100 CO597	KING RD			
					11.520 CO603	NETZ RD			
					11.820 CO987	APPLETOWN RD			
			PARTIAL		11.860				
					11.860	SPEED LIMIT 45 MPH			
					12.060	STRUC #21196X BEAVER CREEK			
					12.200 US 40AL	BOONSBORO PIKE			

ROUTE NUMBER: MD 67A
INVENTORY DIRECTION: EAST
ROUTE NAME: NO NAME

STATE SYSTEM	FUNCTIONAL CLASS	MEDIAN TYPE	ACCESS CONTROL	NHS	MILEPOINT	MILEPOINT DESCRIPTION	MARKED LANES	SURFACE WIDTH/TYPE*	AADT
STATE SECONDARY	R	RUR LOCAL	NONE	NOT NHS	00.000		2	10I	0
					00.000 MD858F	MAIN ST			
					00.020		2	12F	
					00.080 MD 67	ROHRERSVILLE RD			

ROUTE NUMBER: MD 67B
INVENTORY DIRECTION: NORTH
ROUTE NAME: NO NAME

STATE SYSTEM	FUNCTIONAL CLASS	MEDIAN TYPE	ACCESS CONTROL	NHS	MILEPOINT	MILEPOINT DESCRIPTION	MARKED LANES	SURFACE WIDTH/TYPE*	AADT
STATE SECONDARY	R	RUR LOCAL	NONE	NOT NHS	00.000		2	16F	0
					00.000 CO992	GAPLAND RD			
					00.060		2	18I	
					00.090	ROAD END			

ROUTE NUMBER: MD 67C
INVENTORY DIRECTION: EAST
ROUTE NAME: BOTELER RD

STATE SYSTEM	FUNCTIONAL CLASS	MEDIAN TYPE	ACCESS CONTROL	NHS	MILEPOINT	MILEPOINT DESCRIPTION	MARKED LANES	SURFACE WIDTH/TYPE*	AADT
STATE SECONDARY	R	RUR LOCAL	NONE	NOT NHS	00.000		2	16F	0
					00.000 CO992	GAPLAND RD			
					00.060		2	18I	
					00.090	ROAD END			

*A,B = UNIMPROVED; C = GRADED & DRAINED; D,E = SOIL, GRAVEL, STONE; F,G = LOW TYPE BITUMINOUS
H,I = HIGH TYPE BITUMINOUS; J = CONCRETE; K = BRICK; L = BLOCK

STATE HIGHWAY LOCATION REFERENCE

COUNTY: WASHINGTON

DISTRICT: 6

DATE: 12/31/02

ROUTE NUMBER: MD 67C CONTINUED

INVENTORY DIRECTION: EAST

ROUTE NAME: BOTELER RD

STATE SYSTEM	FUNCTIONAL CLASS	MEDIAN TYPE	ACCESS CONTROL	NHS	MILEPOINT	MILEPOINT DESCRIPTION	MARKED LANES	SURFACE WIDTH/TYPE*	AADT
STATE SECONDARY	R RUR LOCAL	NONE (UNDIV)	NONE	NOT NHS	00.000		2	32I	0
					00.000 MD 67	ROHRERSVILLE RD			
					00.030 CO993	BOTELER RD			

ROUTE NUMBER: MD 67D

INVENTORY DIRECTION: EAST

ROUTE NAME: WEAVERTON RD

STATE SYSTEM	FUNCTIONAL CLASS	MEDIAN TYPE	ACCESS CONTROL	NHS	MILEPOINT	MILEPOINT DESCRIPTION	MARKED LANES	SURFACE WIDTH/TYPE*	AADT
STATE SECONDARY	R RUR LOCAL	NONE (UNDIV)	NONE	NOT NHS	00.000		2	20I	0
					00.000 MD 67	ROHRERSVILLE RD			
					00.310 CO994	WEAVERTON RD			

ROUTE NUMBER: MD 67E

INVENTORY DIRECTION: EAST

ROUTE NAME: WEAVERTON RD

STATE SYSTEM	FUNCTIONAL CLASS	MEDIAN TYPE	ACCESS CONTROL	NHS	MILEPOINT	MILEPOINT DESCRIPTION	MARKED LANES	SURFACE WIDTH/TYPE*	AADT
STATE SECONDARY	R RUR LOCAL	NONE (UNDIV)	NONE	NOT NHS	00.000		2	24I	0
					00.000 MD 67	ROHRERSVILLE RD			
					00.040 CO994	WEAVERTON RD			

ROUTE NUMBER: MD 67F

INVENTORY DIRECTION: EAST

ROUTE NAME: NO NAME

STATE SYSTEM	FUNCTIONAL CLASS	MEDIAN TYPE	ACCESS CONTROL	NHS	MILEPOINT	MILEPOINT DESCRIPTION	MARKED LANES	SURFACE WIDTH/TYPE*	AADT
STATE SECONDARY	R RUR LOCAL	NONE (UNDIV)	NONE	NOT NHS	00.000		2	22I	0
					00.000 MD 67	ROHRERSVILLE RD			
					00.090	ROAD END			

ROUTE NUMBER: IS 68

INVENTORY DIRECTION: EAST

ROUTE NAME: NATIONAL FREEWAY

STATE SYSTEM	FUNCTIONAL CLASS	MEDIAN TYPE	ACCESS CONTROL	NHS	MILEPOINT	MILEPOINT DESCRIPTION	MARKED LANES	SURFACE WIDTH/TYPE*	AADT
STATE PRIMARY	R RUR INTERSTATE	CURBED	FULL	NHS	00.000		5	60I	22,425

*A,B = UNIMPROVED; C = GRADED & DRAINED; D,E = SOIL, GRAVEL, STONE; F,G = LOW TYPE BITUMINOUS
H,I = HIGH TYPE BITUMINOUS; J = CONCRETE; K = BRICK; L = BLOCK

STATE HIGHWAY ADMINISTRATION OF MARYLAND
HIGHWAY INFORMATION SERVICES DIVISION
DATA SUPPORT GROUP

STATE HIGHWAY LOCATION REFERENCE

COUNTY: WASHINGTON

DISTRICT: 6

DATE: 12/31/02

ROUTE NUMBER: IS 68 CONTINUED

INVENTORY DIRECTION: EAST

ROUTE NAME: NATIONAL FREEWAY

STATE SYSTEM	FUNCTIONAL CLASS	MEDIAN TYPE	ACCESS CONTROL	NHS	MILEPOINT	MILEPOINT DESCRIPTION	MARKED LANES	SURFACE WIDTH/TYPE*	AADT
STATE PRIMARY	R	RUR INTERSTATE	FULL	NHS	00.000	ALLEGANY CO/L	5	60I	22,425
		UNPROTECTED			00.000	STRUC #21147 SIDELING HILL CREEK			
					00.040				
					00.140	SPEED LIMIT 65 MPH			
					00.360	STRUC #21149 BEAR CREEK			
					00.500	INTERSTATE MILE MARKER 72.0			
					00.620	STRUC #21006 BEAR CREEK			
					01.200	RP 68- 6 RAMP 6 FR IS 68 EB TO MD 903 SB			
					01.510	INTERSTATE MILE MARKER 73.0			
					01.540	MD903 MOUNTAIN RD			
					01.540	STRUC #21150			
					01.540	EXIT #74			
					02.010	RP 68- 8 RAMP 8 FR MD 903 SB TO IS 68 WB			
					02.520	INTERSTATE MILE MARKER 74.0			
					02.590	STRUC #21154 PEDESTRIAN WALKWAY			
					02.590	RP 68- 6 RAMP 6 FR IS 68 EB TO SIDELING HILL PKG			
					02.590	RP 68- 8 RAMP 8 FR RAMP 2 (FR IS 68) TO IS 68 WB			
					02.740	RP 68- 2 RAMP 2 FR IS 68 TO RAMP 8 (TO IS 68 WB)			
					02.930	RP 68- 4 RAMP 4 FR SIDELING HILL PKG TO IS 68 EB			
					03.250	CO 11 RICE RD			
					03.250	STRUC #21148			
					03.520	INTERSTATE MILE MARKER 75.0			
					04.530	INTERSTATE MILE MARKER 76.0			
					04.770	RP 68- 1 RAMP 1 FR MD 144WB NB TO IS 68 WB			
					04.830	RP 68- 6 RAMP 6 FR IS 68 EB TO MD 144WB SB			
					05.100				20,325
					05.100	MD144WB WESTERN PIKE			
					05.100	STRUC #21151			
					05.100	EXIT #77			
					05.250		4	48I	
					05.420	RP 68- 4 RAMP 4 FR MD 144WB TO IS 68			
					05.420	RP 68- 7 RAMP 7 FR IS 68 WB TO MD 144WB SB			
					05.540	INTERSTATE MILE MARKER 77.0			
					06.540	INTERSTATE MILE MARKER 78.0			
					06.560	STRUC #21070 LITTLE TONOLOWAY CREEK			
					06.580	CO 14 SANDY MILE RD			
					06.580	STRUC #21071			

*A,B = UNIMPROVED; C = GRADED & DRAINED; D,E = SOIL,GRAVEL,STONE; F,G = LOW TYPE BITUMINOUS
H,I = HIGH TYPE BITUMINOUS; J = CONCRETE; K= BRICK; L = BLOCK

STATE HIGHWAY ADMINISTRATION OF MARYLAND
HIGHWAY INFORMATION SERVICES DIVISION
DATA SUPPORT GROUP

STATE HIGHWAY LOCATION REFERENCE

COUNTY: WASHINGTON
DISTRICT: 6
DATE: 12/31/02

ROUTE NUMBER: IS 68 CONTINUED
INVENTORY DIRECTION: EAST
ROUTE NAME: NATIONAL FREEWAY

STATE SYSTEM	FUNCTIONAL CLASS	MEDIAN TYPE	ACCESS CONTROL	NHS	MILEPOINT	MILEPOINT DESCRIPTION	MARKED LANES	SURFACE WIDTH/TYPE*	AADT
STATE PRIMARY	R	RUR INTERSTATE	FULL	NHS	07.550	INTERSTATE MILE MARKER 79.0	4	48I	20,325
					08.040 CO749	CREEK RD			
					08.040	STRUC #21076			
		POSITIVE BARRIER			08.060				
					08.280	SPEED LIMIT 60 MPH			
					08.550	INTERSTATE MILE MARKER 80.0			
					08.660 RP 70- 3	RAMP 3 FR IS 68 EB TO IS 70 NB			
					08.680 RP 70- 8	RAMP 8 FR IS 70 SB TO IS 68 WB			
					08.780		4	44I	
					08.780 RP 70- 6	RAMP 6 FR IS 68 EB TO US 522 SB			
					08.880 IS 70	EISENHOWER MEMORIAL HWY			
					08.880	STRUC #21088			
					08.880 RP 70- 3	RAMP 3 FR IS 68 EB TO IS 70 NB			
					09.040	EXIT #82			
					09.040 IS 70	EISENHOWER MEMORIAL HWY (AHEAD)			

ROUTE NUMBER: MD 68
INVENTORY DIRECTION: EAST
ROUTE NAME: S MILL ST

STATE SYSTEM	FUNCTIONAL CLASS	MEDIAN TYPE	ACCESS CONTROL	NHS	MILEPOINT	MILEPOINT DESCRIPTION	MARKED LANES	SURFACE WIDTH/TYPE*	AADT
STATE SECONDARY	U	RUR MINOR ART	NONE	NOT NHS	00.000		4	44I	2,450
					00.000 MU 30	MILL ST (BACK)			
					00.000 US 40	CUMBERLAND ST			
					00.010	SPUR TO US 40			
		NONE (UNDIV)			00.020		4	48I	
					00.050 MU100	S HAWBAKER CIR			
					00.060	SPEED LIMIT 35 MPH			
	R				00.090		3	36I	
NAME: CLEARSPRING RD					00.090 MU 40	MULBERRY ST			
					00.090	OUT CORP LMTS CLEAR SPRING			
					00.160 CO936	HOUCK AVE			
					00.160 OP180	NO NAME			
					00.200		2	24I	
					00.200 RP 70- 4	RAMP 4 FR MD 68 NB TO IS 70 EB			
					00.250 RP 70- 6	RAMP 6 FR IS 70 EB TO MD 68 SB			
					00.280 RP 70- 5	RAMP 5 FR MD 68 SB TO RAMP 4 (TO IS 70)			

*A,B = UNIMPROVED; C = GRADED & DRAINED; D,E = SOIL, GRAVEL, STONE; F,G = LOW TYPE BITUMINOUS
H,I = HIGH TYPE BITUMINOUS; J = CONCRETE; K = BRICK; L = BLOCK

STATE HIGHWAY ADMINISTRATION OF MARYLAND
HIGHWAY INFORMATION SERVICES DIVISION
DATA SUPPORT GROUP

STATE HIGHWAY LOCATION REFERENCE

COUNTY: WASHINGTON
DISTRICT: 6
DATE: 12/31/02

ROUTE NUMBER: MD 68 CONTINUED
INVENTORY DIRECTION: EAST
ROUTE NAME: CLEARSRING RD

STATE SYSTEM	FUNCTIONAL CLASS	MEDIAN TYPE	ACCESS CONTROL	NHS	MILEPOINT	MILEPOINT DESCRIPTION	MARKED LANES	SURFACE WIDTH/TYPE*	AADT
STATE SECONDARY	R	RUR MINOR ART	NONE	NOT NHS	00.330 RP 70- 3	RAMP 3 FR RAMP 6 (FR IS 70) TO MD 68 NB	2	24I	2,450
					00.330	SPEED LIMIT 50 MPH			
					00.440	BEGIN BRIDGE			
		RUR MAJ COLL			00.470				
					00.470 IS 70	EISENHOWER MEMORIAL HWY			
					00.470	STRUC #21099			
					00.470	EXIT #18			
					00.500	END BRIDGE			
					00.570 RP 70- 7	RAMP 7 FR RAMP 2 (FR IS 70) TO MD 68 SB			
					00.630 RP 70- 1	RAMP 1 FR MD 68 NB TO RAMP 8 (TO IS 70)			
					00.700 RP 70- 2	RAMP 2 FR IS 70 WB TO MD 68 NB			
					00.730 RP 70- 8	RAMP 8 FR MD 68 SB TO IS 70 WB			
					00.820 CO1205	BURNNIE KINSELL DR			
					00.920	SPEED LIMIT 50 MPH			
					01.130 CO818	ASHTON RD			
					01.990	STRUC #21035 L CONOCOCHEAGUE CREEK			
					02.300 CO 99	DAM NO 5 RD			
					02.300 CO 88	ST PAUL RD			
					02.740 MD 56	BIG POOL RD			
					03.640		2	20I	
					03.890	SPEED LIMIT 30 MPH			
					03.920				6,350
					03.920 CO758	CEDAR RIDGE RD			
					04.150 CO130	BOTTOM RD			
					04.320 CO109	PINESBURG RD			
					04.330	PINESBURG RD (PVT RD)			
					04.510	DROP RD			
					05.250 CO132	SWORD RD			
					05.330 CO133	NO NAME			
					06.780	R/R #CSX 832 401 X			
					06.790 CO130	BOTTOM RD			
					06.940 CO131	FENTON AVE			
					07.090	BEGIN BRIDGE			
					07.110	STRUC #21036 CONOCOCHEAGUE CREEK			
MUNICIPAL	U	URB MINOR ART			07.130		2	42I	
NAME:					07.130	IN CORP LMTS WILLIAMSPORT			
CONOCOCHEAGUE ST									

*A,B = UNIMPROVED; C = GRADED & DRAINED; D,E = SOIL, GRAVEL, STONE; F,G = LOW TYPE BITUMINOUS
H,I = HIGH TYPE BITUMINOUS; J = CONCRETE; K = BRICK; L = BLOCK

STATE HIGHWAY ADMINISTRATION OF MARYLAND
HIGHWAY INFORMATION SERVICES DIVISION
DATA SUPPORT GROUP

STATE HIGHWAY LOCATION REFERENCE

COUNTY: WASHINGTON

DISTRICT: 6

DATE: 12/31/02

ROUTE NUMBER: MD 68 CONTINUED

INVENTORY DIRECTION: EAST

ROUTE NAME: CONOCOCHHEAGUE ST

STATE SYSTEM	FUNCTIONAL CLASS	MEDIAN TYPE	ACCESS CONTROL	NHS	MILEPOINT	MILEPOINT DESCRIPTION	MARKED LANES	SURFACE WIDTH/TYPE*	AADT
MUNICIPAL	U	URB MINOR ART	NONE	NOT NHS	07.130	END STATE MAINTENANCE	2	42I	6,350
					07.130	BEGIN MUNICIPAL MAINTENANCE			
					07.130	END BRIDGE			
					07.180				
					07.260	MU8040 ALLEY 4			
					07.310		2	46I	5,950
					07.310	US 11 E&W POTOMAC ST			
					07.310	MD 63 E&W POTOMAC ST			
					07.400		2	40I	
					07.400	MU190 E&W SALISBURY ST			
					07.490				
					07.490	MU 40 E&W CHURCH ST			
					07.580	MU 80 E&W FREDERICK ST			
					07.680	MU210 E SUNSET AVE			
					07.680	MU230 W SUNSET AVE			
					07.750	MU 25 BRANDY DR			
					07.810				
					07.810	SPEED LIMIT 25 MPH			
					07.830		2	42I	
					07.830	MU145 W POTOMAC PKWY			
		CURBED			07.930		4	48I	
					07.980				
					07.990	MU110 SPUR TO LOCKWOOD RD			
					08.090	RP 81- 8 LOCKWOOD RD			
					08.120				
					08.120				
					08.120				
					08.120				
					08.120				
					08.160	RP 81- 1 RAMP 1 FR MD 68 NB TO RAMP 8 (TO IS 81)			
					08.160				
					08.210	RP 81- 2 SPEED LIMIT 35 MPH			
					08.210	RP 81- 2 RAMP 2 FR IS 81 WB TO MD 68 NB			
					08.240	RP 81- 7 RAMP 7 FR RAMP 2 (FR IS 81) TO MD 68 SB			
					08.290				11,350
		RUR MAJ COLL			08.290	IS 81 MARYLAND VETERANS MEMORIAL HWY			
					08.290				
					08.290				
					08.290				
					08.340	RP 81- 3 STRUC #21077			
					08.340	RP 81- 3 EXIT #1			
					08.340	RP 81- 3 RAMP 3 FR RAMP 6 (FR IS 81) TO MD 68 NB			
					08.340	RP 81- 5 RAMP 5 FR MD 68 SB TO RAMP 4 (TO IS 81)			

*A,B = UNIMPROVED; C = GRADED & DRAINED; D,E = SOIL, GRAVEL, STONE; F,G = LOW TYPE BITUMINOUS
H,I = HIGH TYPE BITUMINOUS; J = CONCRETE; K = BRICK; L = BLOCK

STATE HIGHWAY ADMINISTRATION OF MARYLAND
HIGHWAY INFORMATION SERVICES DIVISION
DATA SUPPORT GROUP

STATE HIGHWAY LOCATION REFERENCE

COUNTY: WASHINGTON

DISTRICT: 6

DATE: 12/31/02

ROUTE NUMBER: MD 68 CONTINUED

INVENTORY DIRECTION: EAST

ROUTE NAME: LAPPANS RD

STATE SYSTEM	FUNCTIONAL CLASS	MEDIAN TYPE	ACCESS CONTROL	NHS	MILEPOINT	MILEPOINT DESCRIPTION	MARKED LANES	SURFACE WIDTH/TYPE*	AADT
STATE SECONDARY	R	RUR MAJ COLL	NONE	NOT NHS	08.360 RP 81- 6	RAMP 6 FR IS 81 EB TO MD 68 SB	4	48I	11,350
					08.370 RP 81- 4	RAMP 4 FR MD 68 NB TO IS 81 EB			
					08.410		3	36I	
					08.450		2	24I	
					08.500	SPUR TO MD 63			
		NONE (UNDIV)			08.520				
					08.520 CO667	GOVERNOR LANE BLVD			
					08.520 MD 63	SPIELMAN RD			
					08.570	BEGIN BRIDGE			
					08.580	R/R #CR 534 908 W			
					08.580	STRUC #21085			
					08.590	END BRIDGE			
					08.630	SPEED LIMIT 50 MPH			
					08.810 CO908	PROSPERITY LA			
					09.280 OP286	HIPPITY HOP LA			
					09.850 CO974	KENDLE RD			
					09.910 OP349	GRAFTON LA			
					10.130 CO1125	LOCK TENDER LA			
					10.220	SPEED LIMIT 35 MPH			
					10.400 CO1034	CAFOXA DR			
					10.480		2	20I	5,050
					10.480 MD632	DOWNSVILLE PIKE			
					10.620	SPEED LIMIT 40 MPH			
					11.420 CO563	JORDAN RD			
					11.480 CO562	COLLEGE RD			
					11.950	R/R #NW 469 321 F			
					12.030	SHAWLEYS LA			
					12.090 OP365	LYDIA LA			
					12.360 CO564	REICHARD RD			
					12.580	BOB LA			
					13.350				2,950
					13.350 MD 65	SHARPSBURG PIKE			
					13.840 CO1131	COUNTRY HOME LA			
					13.890		2	22I	
					14.070		2	20I	
					14.460 CO550	BREATHEDSVILLE RD			
					14.560 CO551	ROUTZAHN RD			

*A,B = UNIMPROVED; C = GRADED & DRAINED; D,E = SOIL,GRAVEL,STONE; F,G = LOW TYPE BITUMINOUS
H,I = HIGH TYPE BITUMINOUS; J = CONCRETE; K= BRICK; L = BLOCK

STATE HIGHWAY ADMINISTRATION OF MARYLAND
HIGHWAY INFORMATION SERVICES DIVISION
DATA SUPPORT GROUP

STATE HIGHWAY LOCATION REFERENCE

COUNTY: WASHINGTON
DISTRICT: 6
DATE: 12/31/02

ROUTE NUMBER: MD 68 CONTINUED
INVENTORY DIRECTION: EAST
ROUTE NAME: LAPPANS RD

STATE SYSTEM	FUNCTIONAL CLASS	MEDIAN TYPE	ACCESS CONTROL	NHS	MILEPOINT	MILEPOINT DESCRIPTION	MARKED LANES	SURFACE WIDTH/TYPE*	AADT
STATE SECONDARY	R RUR MAJ COLL	NONE (UNDIV)	NONE	NOT NHS	14.630	SPEED LIMIT 30 MPH	2	20I	2,950
					15.190 CO552	PRINTZ RD			
					15.200	SPUR FR PRINTZ RD			
					15.250	STRUC #21038 ANTIETAM CREEK			
					15.590	STRUC #21039 BEAVER CREEK			
					16.050	RUSTIC LA			
					16.240	SPEED LIMIT 40 MPH			
					16.580				2,250
					16.580 CO535	BARNES RD			
					16.900 CO795	MILL POINT RD			
					17.670 CO1293	STEER CT			
					18.460	LEGION LA			
					18.500 US 40AL	N MAIN ST			

ROUTE NUMBER: IS 70
INVENTORY DIRECTION: EAST
ROUTE NAME: EISENHOWER MEMORIAL HWY

STATE SYSTEM	FUNCTIONAL CLASS	MEDIAN TYPE	ACCESS CONTROL	NHS	MILEPOINT	MILEPOINT DESCRIPTION	MARKED LANES	SURFACE WIDTH/TYPE*	AADT
STATE PRIMARY	R RUR INTERSTATE	UNPROTECTED	FULL	NHS	00.000		4	48I	19,075
					00.000	PENNSYLVANIA ST/L			
					00.110	SPEED LIMIT 60 MPH			
		POSITIVE BARRIER			00.300				
					00.450 RP 70- 8	RAMP 8 FR IS 70 SB TO IS 68 WB			
					00.450 RP 70- 3	RAMP 3 FR IS 68 EB TO IS 70 NB			
					00.630		3	36I	31,225
					00.630 IS 68	NATIONAL FREEWAY			
					00.630	STRUC #21088			
					00.630	EXIT #1A			
					00.640 RP 70- 3	RAMP 3 FR IS 68 EB TO IS 70 NB			
					00.640	STRUC #21087			
					00.730 US522A	NO NAME			
					00.820		4	48I	
					00.980 US522	WARFORDBURG RD			
					01.010	INTERSTATE MILE MARKER 1.0			
					01.020 IS 68	NATIONAL FREEWAY (EB/L)			
					01.040	IN CORP LMTS HANCOCK			

U

*A,B = UNIMPROVED; C = GRADED & DRAINED; D,E = SOIL, GRAVEL, STONE; F,G = LOW TYPE BITUMINOUS
H,I = HIGH TYPE BITUMINOUS; J = CONCRETE; K = BRICK; L = BLOCK

STATE HIGHWAY ADMINISTRATION OF MARYLAND
HIGHWAY INFORMATION SERVICES DIVISION
DATA SUPPORT GROUP

STATE HIGHWAY LOCATION REFERENCE

COUNTY: WASHINGTON

DISTRICT: 6

DATE: 12/31/02

ROUTE NUMBER: IS 70 CONTINUED
INVENTORY DIRECTION: EAST
ROUTE NAME: EISENHOWER MEMORIAL HWY

STATE SYSTEM	FUNCTIONAL CLASS	MEDIAN TYPE	ACCESS CONTROL	NHS	MILEPOINT	MILEPOINT DESCRIPTION	MARKED LANES	SURFACE WIDTH/TYPE*	AADT
STATE PRIMARY	U	RUR INTERSTATE	FULL	NHS	01.150 RP 70- 2	RAMP 2 FR IS 70 WB TO RAMP 6 (TO US 522)	4	48I	31,225
					01.150	STRUC #21089			
					01.160				37,325
					01.160 US522	WARFORDSBURG RD			
					01.160	STRUC #21090			
					01.160	EXIT #1B			
		UNPROTECTED			01.300		5	60I	
					01.300 RP 70- 4	RAMP 4 FR US 522 NB TO IS 70 EB			
					01.300 RP 70- 2	RAMP 2 FR IS 70 WB TO RAMP 6 (TO US 522)			
					01.400 MU280	PENNSYLVANIA AVE			
					01.400	STRUC #21091			
	R				01.870	OUT CORP LMTS HANCOCK			
					01.900		6	72I	
					02.050	INTERSTATE MILE MARKER 2.0			
					02.180		5	60I	
	U				02.240	IN CORP LMTS HANCOCK			
		POSITIVE BARRIER			02.800		4	48I	
					02.850	BEGIN BRIDGE			
					02.870 MU285	RAYLOC DR			
					02.890	STRUC #21092 TONOLWAY CREEK			
					02.890	OUT CORP LMTS HANCOCK			
					02.910 CO 38	TOLLGATE RIDGE			
					02.930	END BRIDGE			
					03.050	INTERSTATE MILE MARKER 3.0			
					03.110 RP 70- 6	RAMP 6 FR IS 70 EB TO MD 144WB SB			
					03.190 RP 70- 7	RAMP 7 FR IS 70 WB TO MD 144WB SB			
					03.190	STRUC #21063			
					03.370 RP 70- 7	RAMP 7 FR IS 70 WB TO MD 144WB SB			
					03.560				37,450
					03.560 MD144WB	MAIN ST			
					03.560	EXIT #3			
					03.960	INTERSTATE MILE MARKER 4.0			
					04.180 RP 70- 8	RAMP 8 FR MD 615 SB TO IS 70 WB			
					04.370 RP 70- 3	RAMP 3 FR IS 70 EB TO MD 615 NB			
					04.410				38,646
					04.410 RP 70- 3	RAMP 3 FR IS 70 EB TO MD 615 NB			
					04.410	STRUC #21062			

*A,B = UNIMPROVED; C = GRADED & DRAINED; D,E = SOIL, GRAVEL, STONE; F,G = LOW TYPE BITUMINOUS
H,I = HIGH TYPE BITUMINOUS; J = CONCRETE; K = BRICK; L = BLOCK

STATE HIGHWAY ADMINISTRATION OF MARYLAND
HIGHWAY INFORMATION SERVICES DIVISION
DATA SUPPORT GROUP

STATE HIGHWAY LOCATION REFERENCE

COUNTY: WASHINGTON

DISTRICT: 6

DATE: 12/31/02

ROUTE NUMBER: IS 70 CONTINUED
INVENTORY DIRECTION: EAST
ROUTE NAME: EISENHOWER MEMORIAL HWY

STATE SYSTEM	FUNCTIONAL CLASS	MEDIAN TYPE	ACCESS CONTROL	NHS	MILEPOINT	MILEPOINT DESCRIPTION	MARKED LANES	SURFACE WIDTH/TYPE*	AADT
STATE PRIMARY	R	RUR INTERSTATE	FULL	NHS	04.410	EXIT #5	4	48I	38,646
					04.580	SPEED LIMIT 65 MPH			
					04.930	ATR STATION #0045			
					04.950	INTERSTATE MILE MARKER 5.0			
		UNPROTECTED			05.150				
					05.860				39,625
					05.860	RP 70- 5 RAMP 5 FR MD 615 SB TO IS 70 EB			
					05.860	STRUC #21061			
					05.860	EXIT #5			
					05.930	INTERSTATE MILE MARKER 6.0			
					06.050	RP 70- 5 RAMP 5 FR MD 615 SB TO IS 70 EB			
					06.350	RP 70- 2 RAMP 2 FR IS 70 WB TO MD 615 NB			
		POSITIVE BARRIER			06.800				
					06.920	INTERSTATE MILE MARKER 7.0			
					07.910	INTERSTATE MILE MARKER 8.0			
					08.740	CROSSOVER			
					08.890	INTERSTATE MILE MARKER 9.0			
					09.070	US 40 (WB/L)			
					09.180				39,825
					09.180	US 40 NATIONAL PIKE			
					09.180	EXIT #9			
					09.380	US 40 NATIONAL PIKE			
					09.380	STRUC #21093			
					09.620	BEGIN BRIDGE			
					09.630	CO966 MILE MARKER LA			
					09.650	STRUC #21094 LICKING CREEK			
					09.700	END BRIDGE			
					09.900	INTERSTATE MILE MARKER 10.0			
					10.880	INTERSTATE MILE MARKER 11.0			
					11.120	CO 64 ERNSTVILLE RD			
					11.120	STRUC #21095			
		UNPROTECTED			11.470				
					11.680	RP 70- 8 RAMP 8 FR MD 56 SB TO IS 70 WB			
					11.810	RP 70- 6 RAMP 6 FR IS 70 EB TO MD 56 SB			
					11.870	INTERSTATE MILE MARKER 12.0			
		POSITIVE BARRIER			11.970				42,825
					11.970	MD 56 BIG POOL RD			

*A,B = UNIMPROVED; C = GRADED & DRAINED; D,E = SOIL, GRAVEL, STONE; F,G = LOW TYPE BITUMINOUS
H,I = HIGH TYPE BITUMINOUS; J = CONCRETE; K = BRICK; L = BLOCK

STATE HIGHWAY ADMINISTRATION OF MARYLAND
HIGHWAY INFORMATION SERVICES DIVISION
DATA SUPPORT GROUP

STATE HIGHWAY LOCATION REFERENCE

COUNTY: WASHINGTON

DISTRICT: 6

DATE: 12/31/02

ROUTE NUMBER: IS 70 CONTINUED

INVENTORY DIRECTION: EAST

ROUTE NAME: EISENHOWER MEMORIAL HWY

STATE SYSTEM	FUNCTIONAL CLASS	MEDIAN TYPE	ACCESS CONTROL	NHS	MILEPOINT	MILEPOINT DESCRIPTION	MARKED LANES	SURFACE WIDTH/TYPE*	AADT
STATE PRIMARY	R	RUR INTERSTATE	FULL	NHS	11.970	STRUC #21096	4	48I	42,825
					11.970	EXIT #12			
					12.190	RP 70- 2 RAMP 2 FR IS 70 WB TO MD 56 NB			
					12.250	RP 70- 4 RAMP 4 FR MD 56 NB TO IS 70 EB			
					12.840	INTERSTATE MILE MARKER 13.0			
					13.850	INTERSTATE MILE MARKER 14.0			
					14.820	INTERSTATE MILE MARKER 15.0			
					15.010	CO 75 BOYD RD			
					15.010	STRUC #21097 & #21143			
					15.800	INTERSTATE MILE MARKER 16.0			
					16.790	INTERSTATE MILE MARKER 17.0			
					17.190	CO 91 BIG SPRING RD			
					17.190	STRUC #21098			
					17.260	RP 70- 8 RAMP 8 FR MD 68 SB TO IS 70 WB			
					17.330	RP 70- 6 RAMP 6 FR IS 70 EB TO MD 68 SB			
					17.620				42,925
					17.620	MD 68 CLEARSPRING RD			
					17.620	STRUC #21099			
					17.620	EXIT #18			
					17.770	INTERSTATE MILE MARKER 18.0			
					17.800	RP 70- 2 RAMP 2 FR IS 70 WB TO MD 68 NB			
					18.000	RP 70- 4 RAMP 4 FR MD 68 NB TO IS 70 EB			
					18.380	CO818 ASHTON RD			
					18.380	STRUC #21100			
					18.760	INTERSTATE MILE MARKER 19.0			
					18.960	STRUC #21101 CONCOCHEAGUE CREEK			
					19.460	CO 88 ST PAUL RD			
					19.460	STRUC #21102			
					19.750	INTERSTATE MILE MARKER 20.0			
		UNPROTECTED			20.050				
		POSITIVE BARRIER			20.270				
					20.680	STRUC #21103 MEADOW BROOK CREEK			
					20.770	INTERSTATE MILE MARKER 21.0			
					21.160	STRUC #21104 MEADOW BROOK CREEK			
					21.370	CO758 CEDAR RIDGE RD			
					21.370	STRUC #21144 & #21105			
					21.740	INTERSTATE MILE MARKER 22.0			

*A,B = UNIMPROVED; C = GRADED & DRAINED; D,E = SOIL, GRAVEL, STONE; F,G = LOW TYPE BITUMINOUS
H,I = HIGH TYPE BITUMINOUS; J = CONCRETE; K = BRICK; L = BLOCK

STATE HIGHWAY ADMINISTRATION OF MARYLAND
HIGHWAY INFORMATION SERVICES DIVISION
DATA SUPPORT GROUP

STATE HIGHWAY LOCATION REFERENCE

COUNTY: WASHINGTON

DISTRICT: 6

DATE: 12/31/02

ROUTE NUMBER: IS 70 CONTINUED
INVENTORY DIRECTION: EAST
ROUTE NAME: EISENHOWER MEMORIAL HWY

STATE SYSTEM	FUNCTIONAL CLASS	MEDIAN TYPE	ACCESS CONTROL	NHS	MILEPOINT	MILEPOINT DESCRIPTION	MARKED LANES	SURFACE WIDTH/TYPE*	AADT
STATE PRIMARY	R	RUR INTERSTATE	FULL	NHS	22.720	INTERSTATE MILE MARKER 23.0	4	48I	42,925
					22.730	BEGIN BRIDGE			
					22.770	STRUC #21106 CONOCOHEAGUE CREEK			
					22.800	END BRIDGE			
					23.260	CO110 WALNUT POINT RD			
					23.260	STRUC #21107			
					23.700	INTERSTATE MILE MARKER 24.0			
					23.770	RP 70- 8 RAMP 8 FR MD 63 SB TO IS 70 WB			
					23.870	RP 70- 6 RAMP 6 FR IS 70 EB TO MD 63 SB			
					24.090	BEGIN BRIDGE			
		UNPROTECTED			24.110				42,825
					24.110	MD 63 GREENCASTLE PIKE			
					24.110	STRUC #21108			
					24.110	EXIT #24			
					24.130	END BRIDGE			
					24.280	RP 70- 2 RAMP 2 FR IS 70 WB TO MD 63 NB			
					24.410	RP 70- 4 RAMP 4 FR MD 63 NB TO IS 70 EB			
					24.700	INTERSTATE MILE MARKER 25.0			
					24.920	STRUC #21109 CONOCOHEAGUE CREEK			
					25.170	BEGIN BRIDGE			
		URB INTERSTATE			25.190				
					25.190	R/R #CSX 832 390 M			
					25.190	STRUC #21110			
					25.200	END BRIDGE			
					25.300	BEGIN BRIDGE			
					25.310	CO473 HOPEWELL RD			
					25.310	STRUC #21074			
					25.320	END BRIDGE			
					25.380	RP 70-10 RAMP 10 FR IS 70 EB TO IS 70 EB			
					25.400	RP 70- 9 RAMP 9 FR IS 70 WB TO IS 70 WB			
					25.660	INTERSTATE MILE MARKER 26.0			
					25.690	BEGIN BRIDGE			
					25.720				49,725
					25.720	IS 81 MARYLAND VETERANS MEMORIAL HWY			
					25.720	STRUC #21073			
					25.720	EXIT #26			
					25.720	RP 70-12 RAMP 12 FR IS 81 NB TO IS 81 NB			

*A,B = UNIMPROVED; C = GRADED & DRAINED; D,E = SOIL, GRAVEL, STONE; F,G = LOW TYPE BITUMINOUS
H,I = HIGH TYPE BITUMINOUS; J = CONCRETE; K = BRICK; L = BLOCK

STATE HIGHWAY ADMINISTRATION OF MARYLAND
HIGHWAY INFORMATION SERVICES DIVISION
DATA SUPPORT GROUP

STATE HIGHWAY LOCATION REFERENCE

COUNTY: WASHINGTON

DISTRICT: 6

DATE: 12/31/02

ROUTE NUMBER: IS 70 CONTINUED

INVENTORY DIRECTION: EAST

ROUTE NAME: EISENHOWER MEMORIAL HWY

STATE SYSTEM	FUNCTIONAL CLASS	MEDIAN TYPE	ACCESS CONTROL	NHS	MILEPOINT	MILEPOINT DESCRIPTION	MARKED LANES	SURFACE WIDTH/TYPE*	AADT
STATE PRIMARY	R URB INTERSTATE	UNPROTECTED	FULL	NHS	25.720 RP 70-11	RAMP 11 FR IS 81 SB TO IS 81 SB	4	48I	49,725
					25.750	END BRIDGE			
					26.030 RP 70-10	RAMP 10 FR IS 70 EB TO IS 70 EB			
					26.040	BEGIN BRIDGE			
					26.050 RP 70- 9	RAMP 9 FR IS 70 WB TO IS 70 WB			
					26.050 US 11	VIRGINIA AVE			
					26.050	STRUC #21112			
					26.070	END BRIDGE			
					26.390	BEGIN BRIDGE			
					26.400	R/R #CR 534 904 U			
					26.400	STRUC #21113			
					26.410	END BRIDGE			
					26.670	INTERSTATE MILE MARKER 27.0			
		POSITIVE BARRIER			26.680				
					26.680 CO453	BOWER AVE			
					26.680	STRUC #21114			
					27.430 RP 70- 6	RAMP 6 FR IS 70 EB TO MD 632 SB			
					27.670	INTERSTATE MILE MARKER 28.0			
					27.720 RP 70- 5	RAMP 5 FR MD 632 SB TO IS 70 EB			
					27.730	BEGIN BRIDGE			
	RUR INTERSTATE				27.750				
					27.750 MD632	DOWNSVILLE PIKE			
					27.750	STRUC #21115			
					27.750	EXIT # 28			
					27.770	END BRIDGE			
					27.840 RP 70- 1	RAMP 1 FR MD 632 NB TO IS 70 WB			
					28.140 RP 70- 7	RAMP 7 FR IS 70 WB TO MD 632 SB			
					28.260	BEGIN BRIDGE			
		UNPROTECTED			28.270				
					28.270	R/R #NW 469 314 V			
					28.270	STRUC #21117			
					28.290	END BRIDGE			
					28.640	INTERSTATE MILE MARKER 29.0			
					28.850 RP 70- 8	RAMP 8 FR MD 65 SB TO IS 70 WB			
					28.850 RP 70- 6	RAMP 6 FR IS 70 EB TO MD 65 SB			
					29.050 RP 70- 5	RAMP 5 FR MD 65 SB TO IS 70 EB			
					29.090	BEGIN BRIDGE			

*A,B = UNIMPROVED; C = GRADED & DRAINED; D,E = SOIL, GRAVEL, STONE; F,G = LOW TYPE BITUMINOUS
H,I = HIGH TYPE BITUMINOUS; J = CONCRETE; K = BRICK; L = BLOCK

STATE HIGHWAY ADMINISTRATION OF MARYLAND
HIGHWAY INFORMATION SERVICES DIVISION
DATA SUPPORT GROUP

STATE HIGHWAY LOCATION REFERENCE

COUNTY: WASHINGTON

DISTRICT: 6

DATE: 12/31/02

ROUTE NUMBER: IS 70 CONTINUED

INVENTORY DIRECTION: EAST

ROUTE NAME: EISENHOWER MEMORIAL HWY

STATE SYSTEM	FUNCTIONAL CLASS	MEDIAN TYPE	ACCESS CONTROL	NHS	MILEPOINT	MILEPOINT DESCRIPTION	MARKED LANES	SURFACE WIDTH/TYPE*	AADT
STATE PRIMARY	R	RUR INTERSTATE	FULL	NHS	29.100		4	48I	57,325
					29.100	MD 65 SHARPSBURG PIKE			
					29.100	STRUC #21118			
					29.100	EXIT #29			
					29.120	END BRIDGE			
					29.150	RP 70- 3 RAMP 3 FR IS 70 EB TO MD 65 NB			
					29.230	RP 70- 2 RAMP 2 FR IS 70 WB TO MD 65 NB			
		POSITIVE BARRIER			29.280				
					29.280	R/R #CSX 140 612 G			
					29.280	STRUC #21119			
					29.610	INTERSTATE MILE MARKER 30.0			
					30.010	BEGIN BRIDGE			
					30.040	STRUC #21120 ANTIETAM CREEK			
					30.070	END BRIDGE			
					30.590	INTERSTATE MILE MARKER 31.0			
					30.590	BEGIN BRIDGE			
					30.610	US 40AL BOONSBORO PIKE			
					30.610	STRUC #21121			
					30.630	END BRIDGE			
					31.270	CO343 BEAVER CREEK RD			
					31.270	STRUC #21122			
					31.360	RP 70- 8 RAMP 8 FR US 40 SB TO IS 70 WB			
					31.430	RP 70- 6 RAMP 6 FR IS 70 EB TO US 40 SB			
					31.580	INTERSTATE MILE MARKER 32.0			
					31.620	RP 70- 7 RAMP 7 FR IS 70 WB TO US 40 SB			
					31.630	RP 70- 5 RAMP 5 FR US 40 SB TO IS 70 EB			
					31.680				59,925
					31.680	US 40 NATIONAL PIKE			
					31.680	STRUC #21123			
					31.680	EXIT #32			
					31.700	RP 70- 1 RAMP 1 FR US 40 NB TO IS 70 WB			
					31.750	RP 70- 3 RAMP 3 FR IS 70 EB TO US 40 NB			
					31.930	RP 70- 2 RAMP 2 FR IS 70 WB TO US 40 NB			
					31.960	RP 70- 4 RAMP 4 FR US 40 NB TO IS 70 EB			
					32.260	STRUC #21125 LANDIS SPRING BRANCH			
					32.580	INTERSTATE MILE MARKER 33.0			
					33.210	BEGIN BRIDGE			

*A,B = UNIMPROVED; C = GRADED & DRAINED; D,E = SOIL,GRAVEL,STONE; F,G = LOW TYPE BITUMINOUS
H,I = HIGH TYPE BITUMINOUS; J = CONCRETE; K= BRICK; L = BLOCK

STATE HIGHWAY ADMINISTRATION OF MARYLAND
HIGHWAY INFORMATION SERVICES DIVISION
DATA SUPPORT GROUP

STATE HIGHWAY LOCATION REFERENCE

COUNTY: WASHINGTON

DISTRICT: 6

DATE: 12/31/02

ROUTE NUMBER: IS 70 CONTINUED
INVENTORY DIRECTION: EAST
ROUTE NAME: EISENHOWER MEMORIAL HWY

STATE SYSTEM	FUNCTIONAL CLASS	MEDIAN TYPE	ACCESS CONTROL	NHS	MILEPOINT	MILEPOINT DESCRIPTION	MARKED LANES	SURFACE WIDTH/TYPE*	AADT	
STATE PRIMARY	R	RUR INTERSTATE	POSITIVE BARRIER	FULL	NHS	33.220 CO315	WHITEHALL RD	4	48I	59,925
						33.220	STRUC #21126			
						33.230	END BRIDGE			
						33.550	INTERSTATE MILE MARKER 34.0			
						34.010 RP 70- 8	RAMP 8 FR MD 66 SB TO IS 70 WB			
						34.100 RP 70- 6	RAMP 6 FR IS 70 EB TO MD 66 SB			
						34.170	BEGIN BRIDGE			
						34.190	STRUC #21127 BEAVER CREEK			
						34.210	END BRIDGE			
						34.260	BEGIN BRIDGE			
						34.270				64,375
						34.270 MD 66	MAPLEVILLE RD			
						34.270	STRUC #21131			
						34.270	EXIT #35			
						34.290	END BRIDGE			
						34.470 RP 70- 2	RAMP 2 FR IS 70 WB TO MD 66 NB			
						34.530 RP 70- 4	RAMP 4 FR MD 66 NB TO IS 70 EB			
						34.550	INTERSTATE MILE MARKER 35.0			
						34.930	STRUC #21133 BLACK ROCK CREEK			
						35.040	BEGIN BRIDGE			
						35.050 CO345	BLACK ROCK RD			
						35.050	STRUC #21134			
						35.060	END BRIDGE			
			UNPROTECTED			35.080				
			POSITIVE BARRIER			35.540				
						35.540	INTERSTATE MILE MARKER 36.0			
						35.680		5	60I	
						36.240	BEGIN BRIDGE			
						36.250 CO314	CRYSTAL FALLS DR			
						36.250	STRUC #21135			
						36.270	END BRIDGE			
						36.570	INTERSTATE MILE MARKER 37.0			
						37.520	INTERSTATE MILE MARKER 38.0			
						37.950		6	72I	
						38.210 US 40	NATIONAL PIKE			
						38.210	STRUC #21136			
						38.330	FREDERICK CO/L			

*A,B = UNIMPROVED; C = GRADED & DRAINED; D,E = SOIL,GRAVEL,STONE; F,G = LOW TYPE BITUMINOUS
H,I = HIGH TYPE BITUMINOUS; J = CONCRETE; K = BRICK; L = BLOCK

STATE HIGHWAY LOCATION REFERENCE

COUNTY: WASHINGTON
DISTRICT: 6
DATE: 12/31/02

ROUTE NUMBER: MD 77
INVENTORY DIRECTION: EAST
ROUTE NAME: FOXVILLE RD

STATE SYSTEM	FUNCTIONAL CLASS	MEDIAN TYPE	ACCESS CONTROL	NHS	MILEPOINT	MILEPOINT DESCRIPTION	MARKED LANES	SURFACE WIDTH/TYPE*	AADT
STATE SECONDARY	R RUR MAJ COLL	NONE (UNDIV)	NONE	NOT NHS	00.000		2	24I	3,775
					00.000 CO229	LEITERSBURG SMITHSBURG RD (BACK)			
					00.000 MD 64	SMITHSBURG PIKE			
					00.050 OP 67	CLOVERLY FARM LA			
					00.130	BUSHEY LA			
					00.170				3,175
					00.170 CO322	WOLFSVILLE RD			
					00.250	SPEED LIMIT 35 MPH			
					00.340		2	22I	
					00.560 OP430	HIPPEN HILL RD			
					00.600 CO1285	APPALACHIAN CT			
					01.880	SPEED LIMIT 50 MPH			
					02.070 CO884	HOPKINS LA			
					02.510				2,875
					02.510 CO301	PLEASANT VALLEY RD			
					03.020	FREDERICK CO/L			

ROUTE NUMBER: IS 81
INVENTORY DIRECTION: NORTH
ROUTE NAME: MARYLAND VETERANS MEMORIAL HWY

STATE SYSTEM	FUNCTIONAL CLASS	MEDIAN TYPE	ACCESS CONTROL	NHS	MILEPOINT	MILEPOINT DESCRIPTION	MARKED LANES	SURFACE WIDTH/TYPE*	AADT
STATE PRIMARY	R RUR INTERSTATE	POSITIVE BARRIER	FULL	NHS	00.000		4	48J	50,625
					00.000	WEST VIRGINIA ST/L			
					00.000	BEGIN BRIDGE			
					00.120	STRUC #21078 POTOMAC RIVER			
					00.230		4	48I	
					00.230	END BRIDGE			
					00.360	SPEED LIMIT 65 MPH			
					00.610 RP 81- 8	RAMP 8 FR MD 68 SB TO IS 81 WB			
					00.680 RP 81- 6	RAMP 6 FR IS 81 EB TO MD 68 SB			
					00.870	BEGIN BRIDGE			
					00.880 MD 68	LAPPANS RD			
					00.880	STRUC #21077			
					00.880	EXIT #1			
					00.890				42,725

URB INTERSTATE

*A,B = UNIMPROVED; C = GRADED & DRAINED; D,E = SOIL, GRAVEL, STONE; F,G = LOW TYPE BITUMINOUS
H,I = HIGH TYPE BITUMINOUS; J = CONCRETE; K = BRICK; L = BLOCK

STATE HIGHWAY ADMINISTRATION OF MARYLAND
HIGHWAY INFORMATION SERVICES DIVISION
DATA SUPPORT GROUP

STATE HIGHWAY LOCATION REFERENCE

COUNTY: WASHINGTON

DISTRICT: 6

DATE: 12/31/02

ROUTE NUMBER: IS 81 CONTINUED

INVENTORY DIRECTION: NORTH

ROUTE NAME: MARYLAND VETERANS MEMORIAL HWY

STATE SYSTEM	FUNCTIONAL CLASS	MEDIAN TYPE	ACCESS CONTROL	NHS	MILEPOINT	MILEPOINT DESCRIPTION	MARKED LANES	SURFACE WIDTH/TYPE*	AADT	
STATE PRIMARY	R	URB INTERSTATE	POSITIVE BARRIER	FULL	NHS	00.900	END BRIDGE	4	48I	42,725
						01.000	INTERSTATE MILE MARKER 1.0			
						01.130 RP 81- 4	RAMP 4 FR MD 68 NB TO IS 81 EB			
						01.130 RP 81- 2	RAMP 2 FR IS 81 WB TO MD 68 NB			
						02.010	INTERSTATE MILE MARKER 2.0			
						02.110 RP 81- 4	RAMP 4 FR IS 81 NB TO US 11 EB			
						02.110 RP 81- 6	RAMP 6 FR US 11 EB TO IS 81 SB			
						02.320 RP 81- 3	RAMP 3 FR US 11 EB TO IS 81 NB			
						02.370				53,425
						02.370 US 11	VIRGINIA AVE			
						02.370	STRUC #21083			
						02.370	EXIT #2			
						02.460	STRUC #21082 CONOCOCHIEGUE CREEK			
						02.550 RP 81- 8	RAMP 8 FR IS 81 SB TO US 11 WB			
						02.690 RP 81- 2	RAMP 2 FR US 11 WB TO IS 81 NB			
						03.000	INTERSTATE MILE MARKER 3.0			
						03.020	SPEED LIMIT 60 MPH			
			UNPROTECTED			03.120				
						03.180 RP 70-12	RAMP 12 FR IS 81 NB TO IS 81 NB			
						03.280 RP 70-11	RAMP 11 FR IS 81 SB TO IS 81 SB			
						03.620 RP 70-10	RAMP 10 FR IS 70 EB TO IS 70 EB			
						03.620	STRUC #21141			
						03.630				56,825
						03.630 IS 70	EISENHOWER MEMORIAL HWY			
						03.630	STRUC #21073			
						03.630	EXIT #3			
						03.650 RP 70- 9	RAMP 9 FR IS 70 WB TO IS 70 WB			
						03.650	STRUC #21142			
						03.980 RP 70-12	RAMP 12 FR IS 81 NB TO IS 81 NB			
						04.000	INTERSTATE MILE MARKER 4.0			
			POSITIVE BARRIER			04.010 RP 70-11	RAMP 11 FR IS 81 SB TO IS 81 SB			
						04.060				
						04.060	STRUC #21080 CONOCOCHIEGUE CREEK			
						04.320 RP 81- 6	RAMP 6 FR HALFWAY BLVD EB TO IS 81 SB			
						04.420 RP 81- 4	RAMP 4 FR IS 81 NB TO HALFWAY BLVD EB			
						04.560 RP 81- 5	RAMP 5 FR IS 81 SB TO HALFWAY BLVD EB			
						04.630				55,525

*A,B = UNIMPROVED; C = GRADED & DRAINED; D,E = SOIL, GRAVEL, STONE; F,G = LOW TYPE BITUMINOUS
H,I = HIGH TYPE BITUMINOUS; J = CONCRETE; K = BRICK; L = BLOCK

STATE HIGHWAY ADMINISTRATION OF MARYLAND
HIGHWAY INFORMATION SERVICES DIVISION
DATA SUPPORT GROUP

STATE HIGHWAY LOCATION REFERENCE

COUNTY: WASHINGTON

DISTRICT: 6

DATE: 12/31/02

ROUTE NUMBER: IS 81 CONTINUED

INVENTORY DIRECTION: NORTH

ROUTE NAME: MARYLAND VETERANS MEMORIAL HWY

STATE SYSTEM	FUNCTIONAL CLASS	MEDIAN TYPE	ACCESS CONTROL	NHS	MILEPOINT	MILEPOINT DESCRIPTION	MARKED LANES	SURFACE WIDTH/TYPE*	AADT
STATE PRIMARY	R URB INTERSTATE	POSITIVE BARRIER	FULL	NHS	04.630 CO666	HALFWAY BLVD	4	48I	55,525
					04.630	STRUC #21079			
					04.630	EXIT #5			
					04.670 RP 81- 1	RAMP 1 FR IS 81 NB TO HALFWAY BLVD WB			
					04.780 RP 81- 8	RAMP 8 FR IS 81 SB TO HALFWAY BLVD WB			
					04.850 RP 81- 2	RAMP 2 FR HALFWAY BLVD WB TO IS 81 NB			
					04.890	BEGIN BRIDGE			
					04.910	R/R #CSX 832 387 E			
					04.910	STRUC #21075			
					04.930	END BRIDGE			
					05.000	INTERSTATE MILE MARKER 5.0			
					05.750	STRUC #21081 CONOCOHEAGUE CREEK			
					05.980	INTERSTATE MILE MARKER 6.0			
					06.070	STRUC #21190 BR OF CONOCOHEAGUE CR			
					06.470 MD144WA	WASHINGTON ST			
					06.470	STRUC #21069			
					06.560 RP 81- 6	RAMP 6 FR US 40 EB TO IS 81 SB			
					06.650 RP 81- 4	RAMP 4 FR IS 81 NB TO US 40 EB			
					06.690 RP 81- 5	RAMP 5 FR IS 81 SB TO US 40 EB			
					06.780 RP 81- 3	RAMP 3 FR US 40 EB TO IS 81 NB			
					06.850				55,725
					06.850 US 40	NATIONAL PIKE			
					06.850	STRUC #21052			
					06.850	EXIT #6			
					06.880 RP 81- 7	RAMP 7 FR US 40 WB TO IS 81 SB			
					06.970	INTERSTATE MILE MARKER 7.0			
					06.970 RP 81- 1	RAMP 1 FR IS 81 NB TO US 40 WB			
					06.990 RP 81- 8	RAMP 8 FR IS 81 SB TO US 40 WB			
					07.120 RP 81- 2	RAMP 2 FR US 40 WB TO IS 81 NB			
					07.520 RP 81- 6	RAMP 6 FR MD 58 EB TO IS 81 SB			
					07.560 RP 81- 4	RAMP 4 FR IS 81 NB TO MD 58 EB			
					07.650 RP 81- 5	RAMP 5 FR IS 81 SB TO MD 58 EB			
					07.700				53,525
					07.700 MD 58	CEARFOSS PIKE			
					07.700	STRUC #21051			
					07.700	EXIT #7			
					07.750 RP 81- 1	RAMP 1 FR IS 81 NB TO MD 58 WB			

*A,B = UNIMPROVED; C = GRADED & DRAINED; D,E = SOIL,GRAVEL,STONE; F,G = LOW TYPE BITUMINOUS
H,I = HIGH TYPE BITUMINOUS; J = CONCRETE; K= BRICK; L = BLOCK

STATE HIGHWAY ADMINISTRATION OF MARYLAND
HIGHWAY INFORMATION SERVICES DIVISION
DATA SUPPORT GROUP

STATE HIGHWAY LOCATION REFERENCE

COUNTY: WASHINGTON

DISTRICT: 6

DATE: 12/31/02

ROUTE NUMBER: IS 81 CONTINUED

INVENTORY DIRECTION: NORTH

ROUTE NAME: MARYLAND VETERANS MEMORIAL HWY

STATE SYSTEM	FUNCTIONAL CLASS	MEDIAN TYPE	ACCESS CONTROL	NHS	MILEPOINT	MILEPOINT DESCRIPTION	MARKED LANES	SURFACE WIDTH/TYPE*	AADT
STATE PRIMARY	R	URB INTERSTATE	FULL	NHS	07.810 RP 81- 8	RAMP 8 FR IS 81 SB TO MD 58 WB	4	48I	53,525
					07.910 RP 81- 2	RAMP 2 FR MD 58 WB TO IS 81 NB			
					07.980	INTERSTATE MILE MARKER 8.0			
					08.040 RP 81- 5	RAMP 5 FR IS 81 SB TO MAUGANSVILLE RD			
					08.060	BEGIN BRIDGE			
					08.080				45,425
					08.080 CO138	MAUGANSVILLE RD			
					08.080	STRUC #21055			
					08.080	EXIT #8			
					08.100	END BRIDGE			
					08.220 RP 81- 2	RAMP 2 FR MAUGANSVILLE RD TO IS 81 NB			
					08.270	R/R #CR 534 890 N			
					08.270	STRUC #21056			
					08.790	SPEED LIMIT 65 MPH			
					08.970	INTERSTATE MILE MARKER 9.0			
					09.410 RP 81- 6	RAMP 6 FR MAUGANS AVE EB TO IS 81 SB			
					09.430 RP 81- 4	RAMP 4 FR IS 81 NB TO MAUGANS AVE EB			
					09.570	BEGIN BRIDGE			
					09.590				46,625
					09.590 CO146	MAUGANS AVE			
					09.590	STRUC #21053			
					09.590	EXIT #9			
					09.610	END BRIDGE			
					09.740 RP 81- 8	RAMP 8 FR IS 81 SB TO MAUGANS AVE WB			
					09.770 RP 81- 2	RAMP 2 FR MAUGANS AVE WB TO IS 81 NB			
					09.970	INTERSTATE MILE MARKER 10.0			
					10.210 RP 81- 6	RAMP 6 FR SHOWALTER RD EB TO IS 81 SB			
					10.210 RP 81- 4	RAMP 4 FR IS 81 NB TO SHOWALTER RD EB			
					10.330 RP 81- 5	RAMP 5 FR IS 81 SB TO SHOWALTER RD EB			
					10.360 RP 81- 3	RAMP 3 FR SHOWALTER RD EB TO IS 81 NB			
					10.410	BEGIN BRIDGE			
					10.420				45,025
					10.420 CO140	SHOWALTER RD			
					10.420	STRUC #21054			
					10.420	EXIT #10			
					10.430	END BRIDGE			
					10.470 RP 81- 7	RAMP 7 FR SHOWALTER RD WB TO IS 81 SB			

*A,B = UNIMPROVED; C = GRADED & DRAINED; D,E = SOIL,GRAVEL,STONE; F,G = LOW TYPE BITUMINOUS
H,I = HIGH TYPE BITUMINOUS; J = CONCRETE; K= BRICK; L = BLOCK

STATE HIGHWAY LOCATION REFERENCE

COUNTY: WASHINGTON

DISTRICT: 6

DATE: 12/31/02

ROUTE NUMBER: IS 81 CONTINUED

INVENTORY DIRECTION: NORTH

ROUTE NAME: MARYLAND VETERANS MEMORIAL HWY

STATE SYSTEM	FUNCTIONAL CLASS	MEDIAN TYPE	ACCESS CONTROL	NHS	MILEPOINT	MILEPOINT DESCRIPTION	MARKED LANES	SURFACE WIDTH/TYPE*	AADT
STATE PRIMARY	R URB INTERSTATE	POSITIVE BARRIER	FULL	NHS	10.470 RP 81- 1	RAMP 1 FR IS 81 NB TO SHOWALTER RD WB 4		48I	45,025
					10.610 RP 81- 8	RAMP 8 FR IS 81 SB TO SHOWALTER RD WB			
					10.610 RP 81- 2	RAMP 2 FR SHOWALTER RD WB TO IS 81 NB			
					10.970	INTERSTATE MILE MARKER 11.0			
					11.800 RP 81- 6	RAMP 6 FR PA ST/L TO IS 81			
					11.970	INTERSTATE MILE MARKER 12.0			
					12.000 RP 81- 5	RAMP 5 FR IS 81 TO PA ST/L			
					12.000	EXIT #1			
					12.040	CROSSOVER			
					12.080	PENNSYLVANIA ST/L			

ROUTE NUMBER: MD144WA

INVENTORY DIRECTION: EAST

ROUTE NAME: WASHINGTON ST

STATE SYSTEM	FUNCTIONAL CLASS	MEDIAN TYPE	ACCESS CONTROL	NHS	MILEPOINT	MILEPOINT DESCRIPTION	MARKED LANES	SURFACE WIDTH/TYPE*	AADT
STATE SECONDARY	R URB COLL	NONE (UNDIV)	NONE	NOT NHS	00.000		2	25I	4,950
					00.000 US 40	NATIONAL PIKE			
					00.030	SPUR TO US 40			
					00.030	SPUR FR US 40			
					00.120	SPEED LIMIT 40 MPH			
					00.370	SPEED LIMIT 35 MPH			
					00.440 CO120	MCDADE RD			
					00.560 OP215	BUCKY AVE			
					00.640 CO826	RICHWOOD DR			
					00.650 CO473	HOPEWELL RD			
					00.730 CO483	DELWOOD AVE			
					00.970 CO480	CEDAR CREST AVE			
					01.010 CO1177	INSURANCE WAY			
					01.150	SPEED LIMIT 40 MPH			
					01.260	BEGIN BRIDGE			
					01.280 IS 81	MARYLAND VETERANS MEMORIAL HWY			
					01.280	STRUC #21069			
					01.310	END BRIDGE			
					01.460	SPUR TO WESTERN MARYLAND PKWY			
					01.460	SPUR FR WESTERN MARYLAND PKWY			
					01.470 CO950	WESTERN MARYLAND PKWY			

*A,B = UNIMPROVED; C = GRADED & DRAINED; D,E = SOIL,GRAVEL,STONE; F,G = LOW TYPE BITUMINOUS
H,I = HIGH TYPE BITUMINOUS; J = CONCRETE; K= BRICK; L = BLOCK

STATE HIGHWAY ADMINISTRATION OF MARYLAND
HIGHWAY INFORMATION SERVICES DIVISION
DATA SUPPORT GROUP

STATE HIGHWAY LOCATION REFERENCE

COUNTY: WASHINGTON
DISTRICT: 6
DATE: 12/31/02

ROUTE NUMBER: MD144WA CONTINUED
INVENTORY DIRECTION: EAST
ROUTE NAME: WASHINGTON ST

STATE SYSTEM	FUNCTIONAL CLASS	MEDIAN TYPE	ACCESS CONTROL	NHS	MILEPOINT	MILEPOINT DESCRIPTION	MARKED LANES	SURFACE WIDTH/TYPE*	AADT
STATE SECONDARY	R URB COLL	NONE (UNDIV)	NONE	NOT NHS	01.470 MD910C	WESTERN MARYLAND PKWY	2	25I	4,950
					01.470 CO1186	WASHINGTON ST (AHEAD)			

ROUTE NUMBER: MD144WB
INVENTORY DIRECTION: EAST
ROUTE NAME: WESTERN PIKE

STATE SYSTEM	FUNCTIONAL CLASS	MEDIAN TYPE	ACCESS CONTROL	NHS	MILEPOINT	MILEPOINT DESCRIPTION	MARKED LANES	SURFACE WIDTH/TYPE*	AADT
STATE SECONDARY	R RUR LOCAL	NONE (UNDIV)	NONE	NOT NHS	00.000		2	24I	1,350
					00.000	ROAD END			
					00.000 RP 68- 7	RAMP 7 FR IS 68 WB TO MD 144WB SB			
					00.000 RP 68- 1	RAMP 1 FR MD 144WB NB TO IS 68 WB			
					00.030	BEGIN BRIDGE			
	RUR MAJ COLL				00.060				
					00.060 IS 68	NATIONAL FREEWAY			
					00.060	STRUC #21151			
					00.060	EXIT #77			
					00.080	END BRIDGE			
					00.100 RP 68- 6	RAMP 6 FR IS 68 EB TO MD 144WB SB			
					00.100 RP 68- 4	RAMP 4 FR MD 144WB NB TO IS 68 EB			
					00.120 CO1036	NATIONAL PIKE			
					00.250 CO 23	WOODMONT RD			
					00.330	SPEED LIMIT 40 MPH			
					00.460	STRUC #21007 LITTLE TONOLOWAY CREEK			
					00.640		2	22I	
					00.640 CO 14	SANDY MILE RD			
					01.200 CO 21	WILLOW RD			
					02.150 CO750	REEL RD			
					02.150 CO 16	ROUND TOP RD			
					02.360 CO 18	CASPER RD			
					02.770				4,350
					02.770 CO 32	LOCHER RD			
					02.790	SPUR FR LOCHER RD			
					02.930	SPEED LIMIT 25 MPH			
					03.050		2	20I	
	U				03.100	IN CORP LMTS HANCOCK			
					03.210		2	24I	

*A,B = UNIMPROVED; C = GRADED & DRAINED; D,E = SOIL, GRAVEL, STONE; F,G = LOW TYPE BITUMINOUS
H,I = HIGH TYPE BITUMINOUS; J = CONCRETE; K = BRICK; L = BLOCK

STATE HIGHWAY ADMINISTRATION OF MARYLAND
HIGHWAY INFORMATION SERVICES DIVISION
DATA SUPPORT GROUP

STATE HIGHWAY LOCATION REFERENCE

COUNTY: WASHINGTON
DISTRICT: 6
DATE: 12/31/02

ROUTE NUMBER: MD144WB CONTINUED

INVENTORY DIRECTION: EAST

ROUTE NAME: WESTERN PIKE

STATE SYSTEM	FUNCTIONAL CLASS	MEDIAN TYPE	ACCESS CONTROL	NHS	MILEPOINT	MILEPOINT DESCRIPTION	MARKED LANES	SURFACE WIDTH/TYPE*	AADT
STATE SECONDARY	U RUR MAJ COLL	NONE (UNDIV)	NONE	NOT NHS	03.230 MU8070	ALLEY #7	2	24I	4,350
					03.250 MU320	TALIAFERRO AVE			
					03.280 MU270	PARRELL ST			
					03.320 MU 20	BRENT ST			
					03.360		2	20I	
					03.360 MU310	SOUTH ST			
					03.440 MU150	FUNK AVE			
					03.470 MU360	TONOLOWAY ST			
					03.520		2	39I	
					03.520 US522B	NO NAME			
					03.520 MU262	PARK RD #2			
					03.550	SPUR FR US 522B			
					03.570 OP326	NO NAME			
					03.580 MU260	PARK RD			
					03.610		2	34I	
					03.630		2	36I	
					03.640 US522	WARFORDSBURG RD			
					03.640	STRUC #21124			
					03.650	STRUC #21008 TONOLOWAY CREEK			
					03.670		2	41I	10,450
NAME: MAIN ST					03.670 MD894	LIMESTONE RD			
					03.750 MU370	VIRGINIA AVE #1			
					03.750 US522C	VIRGINIA AVE			
					03.830		2	40I	
					03.830 MU230	METHODIST ST			
					03.910 MU280	PENNSYLVANIA AVE			
					03.970 MU400	WILLIAMS ST			
					04.000		2	36I	
					04.000 MU140	FULTON ST			
					04.030 MU332	TANEY ST #2			
					04.040 MU330	TANEY ST			
					04.140		2	32I	
					04.140 MU 60	CHURCH ST			
					04.210		2	30I	
					04.240	ALLEY			
					04.470	POTOMAC VIEW			
					04.630		2	40I	

*A,B = UNIMPROVED; C = GRADED & DRAINED; D,E = SOIL,GRAVEL,STONE; F,G = LOW TYPE BITUMINOUS
H,I = HIGH TYPE BITUMINOUS; J = CONCRETE; K= BRICK; L = BLOCK

STATE HIGHWAY ADMINISTRATION OF MARYLAND
HIGHWAY INFORMATION SERVICES DIVISION
DATA SUPPORT GROUP

STATE HIGHWAY LOCATION REFERENCE

COUNTY: WASHINGTON

DISTRICT: 6

DATE: 12/31/02

ROUTE NUMBER: MD144WB CONTINUED

INVENTORY DIRECTION: EAST

ROUTE NAME: MAIN ST

STATE SYSTEM	FUNCTIONAL CLASS	MEDIAN TYPE	ACCESS CONTROL	NHS	MILEPOINT	MILEPOINT DESCRIPTION	MARKED LANES	SURFACE WIDTH/TYPE*	AADT
STATE SECONDARY	U RUR MAJ COLL	NONE (UNDIV)	NONE	NOT NHS	04.770 MU340	TERRACE ST	2	40I	10,450
					04.770 MU350	TOLLGATE RIDGE			
					04.780		2	24I	
					04.780	SPEED LIMIT 30 MPH			
	R				04.830	OUT CORP LMTS HANCOCK			
					05.020 MU 50	CENTER ST			
					05.210	SPEED LIMIT 35 MPH			
					05.250	BEGIN BRIDGE			
					05.280	STRUC #21009 TONOLWAY CREEK			
					05.310	END BRIDGE			
					05.450 OP 11	NO NAME			
					05.510 RP 70- 7	RAMP 7 FR IS 70 WB TO MD 144WB SB			
					05.530 RP 70- 4	RAMP 4 FR RAMP 7 (FR IS 70) TO MD 144WB			
					05.610 RP 70- 8	RAMP 8 FR RAMP 6 (FR IS 70) TO MD 144WB			
					05.630 RP 70- 6	RAMP 6 FR IS 70 EB TO MD 144WB SB			
					05.860		1	24I	
					05.970 IS 70	EISENHOWER MEMORIAL HWY			
					05.970	EXIT #3			

ROUTE NUMBER: MD180A

INVENTORY DIRECTION: NORTH

ROUTE NAME: OLD US 340

STATE SYSTEM	FUNCTIONAL CLASS	MEDIAN TYPE	ACCESS CONTROL	NHS	MILEPOINT	MILEPOINT DESCRIPTION	MARKED LANES	SURFACE WIDTH/TYPE*	AADT
STATE SECONDARY	R RUR LOCAL	NONE (UNDIV)	NONE	NOT NHS	00.000		2	22H	0
					00.000 CO995	KEEP TRYST RD			
					00.020	SPUR TO KEEPTRYST RD			
					00.030	ROAD END			

ROUTE NUMBER: US340

INVENTORY DIRECTION: EAST

ROUTE NAME: JEFFERSON PIKE

STATE SYSTEM	FUNCTIONAL CLASS	MEDIAN TYPE	ACCESS CONTROL	NHS	MILEPOINT	MILEPOINT DESCRIPTION	MARKED LANES	SURFACE WIDTH/TYPE*	AADT
STATE PRIMARY	R RUR OPA	NONE (UNDIV)	PARTIAL	NHS	00.000		2	26J	21,836
					00.000	BEGIN BRIDGE IN VIRGINIA			
					00.010	SPEED LIMIT 45 MPH			

*A,B = UNIMPROVED; C = GRADED & DRAINED; D,E = SOIL, GRAVEL, STONE; F,G = LOW TYPE BITUMINOUS
H,I = HIGH TYPE BITUMINOUS; J = CONCRETE; K = BRICK; L = BLOCK

STATE HIGHWAY ADMINISTRATION OF MARYLAND
HIGHWAY INFORMATION SERVICES DIVISION
DATA SUPPORT GROUP

STATE HIGHWAY LOCATION REFERENCE

COUNTY: WASHINGTON
DISTRICT: 6
DATE: 12/31/02

ROUTE NUMBER: US340 CONTINUED
INVENTORY DIRECTION: EAST
ROUTE NAME: JEFFERSON PIKE

STATE SYSTEM	FUNCTIONAL CLASS	MEDIAN TYPE	ACCESS CONTROL	NHS	MILEPOINT	MILEPOINT DESCRIPTION	MARKED LANES	SURFACE WIDTH/TYPE*	AADT
STATE PRIMARY	R RUR OPA	NONE (UNDIV)	PARTIAL	NHS	00.020	VIRGINIA ST/L	2	26J	21,836
					00.020	WASHINGTON CO/L			
					00.390	R/R #CSX 141 358 K			
					00.390	STRUC #21041 POTOMAC RIVER			
					00.430		2	24I	
					00.430 CO626	SANDY HOOK RD			
					00.430	END BRIDGE			
					00.440	ATR STATION #0019			
		UNPROTECTED			00.570		2	36I	
					00.600	SPUR TO KEEPTRYST RD			
		CURBED			00.630		3	36I	
					00.740 CO624	VALLEY RD			
					00.740 CO995	KEEP TRYST RD			
					00.820	SPEED LIMIT 55 MPH			
		UNPROTECTED			00.850				
					01.060		4	48I	
					01.070	MILE MARKER 1.0			
					01.210 RP340- 3	RAMP 3 FR US 340 EB TO MD 67 NB			
					01.350 RP340- 8	RAMP 8 FR MD 67 SB TO US 340 WB			
					01.480 RP340- 5	RAMP 5 FR RAMP 3 (FR MD 67) TO US 340 EB			
		CURBED			01.560				
					01.560 MD 67	ROHRERSVILLE RD			
					01.560	STRUC #21138			
					01.560 RP340- 3	RAMP 3 FR US 340 EB TO MD 67 NB			
					01.680 RP340- 2	RAMP 2 FR US 340 WB TO MD 67 NB			
					01.700	BEGIN BRIDGE			
					01.740	R/R #CSX 140 531 G			
					01.740	STRUC #21034 ISRAEL CREEK			
					01.770	APPALACHIAN TRAIL			
					01.770	END BRIDGE			
			FULL		01.820				
					01.820 CO995	KEEP TRYST RD			
		POSITIVE BARRIER			01.880				
					01.950	SPEED LIMIT 65 MPH			
					01.990	MILE MARKER 2.0			
					02.270	FREDERICK CO/L			

*A,B = UNIMPROVED; C = GRADED & DRAINED; D,E = SOIL, GRAVEL, STONE; F,G = LOW TYPE BITUMINOUS
H,I = HIGH TYPE BITUMINOUS; J = CONCRETE; K = BRICK; L = BLOCK

STATE HIGHWAY ADMINISTRATION OF MARYLAND
HIGHWAY INFORMATION SERVICES DIVISION
DATA SUPPORT GROUP

STATE HIGHWAY LOCATION REFERENCE

COUNTY: WASHINGTON

DISTRICT: 6

DATE: 12/31/02

ROUTE NUMBER: MD418

INVENTORY DIRECTION: EAST

ROUTE NAME: RINGGOLD PIKE

STATE SYSTEM	FUNCTIONAL CLASS	MEDIAN TYPE	ACCESS CONTROL	NHS	MILEPOINT	MILEPOINT DESCRIPTION	MARKED LANES	SURFACE WIDTH/TYPE*	AADT
STATE SECONDARY	R RUR MAJ COLL	NONE (UNDIV)	NONE	NOT NHS	00.000		2	24I	4,425
					00.000 MD 60	LETTERSBURG PIKE			
					00.030 MD 60A	NO NAME			
					00.110	SPEED LIMIT 50 MPH			
					00.170 CO977	LEITER ST			
					00.370 CO978	RINGGOLD ST			
					00.820 CO235	GROVE RD			
					00.980 CO234	BREEZY ACRES RD			
					02.430 CO774	POPLAR GROVE RD			
	RUR MINOR COLL				02.770				5,325
					02.770 MD 64	SMITHSBURG PIKE			
					02.820 MD846D	NO NAME			
					02.980 CO985	MIDVALE ST			
					03.090 CO983	WINDY HAVEN RD			
					03.360 CO248	MISTY MEADOW RD			
					04.320 CO268	RINEHART RD			
					04.620	PENNSYLVANIA ST/L			

ROUTE NUMBER: MD491

INVENTORY DIRECTION: NORTH

ROUTE NAME: RAVEN ROCK RD

STATE SYSTEM	FUNCTIONAL CLASS	MEDIAN TYPE	ACCESS CONTROL	NHS	MILEPOINT	MILEPOINT DESCRIPTION	MARKED LANES	SURFACE WIDTH/TYPE*	AADT
STATE SECONDARY	R RUR MAJ COLL	CURBED	NONE	NOT NHS	00.000		2	30I	2,425
		NONE (UNDIV)			00.000 MD 64	SMITHSBURG PIKE			
					00.080		2	24I	
					00.130	SPEED LIMIT 50 MPH			
					00.270	BARTH SPRING LA			
					00.960 CO300	WARNER HOLLOW RD			
					01.190 CO1071	FRUIT TREE DR			
					01.210	STRUC #21086 LITTLE ANTIETAM CREEK			
					02.180 CO269	RITCHIE RD			
					02.870 CO301	PLEASANT VALLEY RD			
					02.950 CO302	HELLS DELIGHT RD			
					03.550 CO303	MT ZION RD			
					04.540 CO303	MT ZION RD			
					04.690	FREDERICK CO/L			

*A,B = UNIMPROVED; C = GRADED & DRAINED; D,E = SOIL,GRAVEL,STONE; F,G = LOW TYPE BITUMINOUS
H,I = HIGH TYPE BITUMINOUS; J = CONCRETE; K = BRICK; L = BLOCK

STATE HIGHWAY ADMINISTRATION OF MARYLAND
HIGHWAY INFORMATION SERVICES DIVISION
DATA SUPPORT GROUP

STATE HIGHWAY LOCATION REFERENCE

COUNTY: WASHINGTON

DISTRICT: 6

DATE: 12/31/02

ROUTE NUMBER: MD491 CONTINUED

INVENTORY DIRECTION: NORTH

ROUTE NAME: MACFEE HILL RD

STATE SYSTEM	FUNCTIONAL CLASS	MEDIAN TYPE	ACCESS CONTROL	NHS	MILEPOINT	MILEPOINT DESCRIPTION	MARKED LANES	SURFACE WIDTH/TYPE*	AADT
STATE SECONDARY	R RUR MAJ COLL	NONE (UNDIV)	NONE	NOT NHS	06.400		2	22I	2,425
					06.400	FREDERICK CO/L			
					06.400 CO272	ROYER RD			
					06.440	SPEED LIMIT 30 MPH			
					06.630 CO269	RITCHIE RD			
					06.780 MD550	MILITARY RD/MACFEE HILL RD			

ROUTE NUMBER: MD494

INVENTORY DIRECTION: EAST

ROUTE NAME: FAIRVIEW RD

STATE SYSTEM	FUNCTIONAL CLASS	MEDIAN TYPE	ACCESS CONTROL	NHS	MILEPOINT	MILEPOINT DESCRIPTION	MARKED LANES	SURFACE WIDTH/TYPE*	AADT
STATE SECONDARY	R RUR MAJ COLL	NONE (UNDIV)	NONE	NOT NHS	00.000		2	24I	2,475
					00.000	PENNSYLVANIA ST/L			
					00.130	SPEED LIMIT 50 MPH			
					00.530 CO 77	DRY RUN RD			
					00.840				1,575
					00.840 MD 57	ST PAUL RD			
					00.840 CO 90	ST PAUL RD			
					01.690 CO 80	SPICKLER RD			
					01.710 CO 89	DITTO RD			
					02.860 CO105	FAIRVIEW CHURCH RD			
					03.020		2	22I	
					03.340 CO 81	ROCKDALE RD			
					03.560 CO113	WISHARD RD			
					03.580	BEGIN BRIDGE			
					03.610	STRUC #21042 CONOCOCHIEGUE CREEK			
					03.640	END BRIDGE			
					03.940 CO115	SHINHAM RD			
					03.980 CO1298	LUELLA PL			
					05.180	MANN LA			
					05.650 OP393	KELLEN DR			
					05.800	SPEED LIMIT 40 MPH			
					05.990				3,275
					05.990 CO125	BLACKBERRY LA			
					06.210 CO118	BROADFORDING CHURCH RD			
					06.370 CO699	LEON DR			

*A,B = UNIMPROVED; C = GRADED & DRAINED; D,E = SOIL, GRAVEL, STONE; F,G = LOW TYPE BITUMINOUS
H,I = HIGH TYPE BITUMINOUS; J = CONCRETE; K = BRICK; L = BLOCK

STATE HIGHWAY ADMINISTRATION OF MARYLAND
HIGHWAY INFORMATION SERVICES DIVISION
DATA SUPPORT GROUP

STATE HIGHWAY LOCATION REFERENCE

COUNTY: WASHINGTON

DISTRICT: 6

DATE: 12/31/02

ROUTE NUMBER: MD494 CONTINUED

INVENTORY DIRECTION: EAST

ROUTE NAME: FAIRVIEW RD

STATE SYSTEM	FUNCTIONAL CLASS	MEDIAN TYPE	ACCESS CONTROL	NHS	MILEPOINT	MILEPOINT DESCRIPTION	MARKED LANES	SURFACE WIDTH/TYPER*	AADT
STATE SECONDARY	R RUR MAJ COLL	NONE (UNDIV)	NONE	NOT NHS	06.510	SPEED LIMIT 30 MPH	2	22I	3,275
					06.640 CO116	NISWANDER RD			
					06.810	SPUR TO MD 63			
					06.820 MD 63	GREENCASTLE PIKE			

ROUTE NUMBER: US522

INVENTORY DIRECTION: NORTH

ROUTE NAME: WARFORDSBURG RD

STATE SYSTEM	FUNCTIONAL CLASS	MEDIAN TYPE	ACCESS CONTROL	NHS	MILEPOINT	MILEPOINT DESCRIPTION	MARKED LANES	SURFACE WIDTH/TYPER*	AADT
STATE SECONDARY	R RUR OPA	NONE (UNDIV)	NONE	NOT NHS	00.000		2	24J	12,450
					00.000	BEGIN BRIDGE IN WEST VIRGINIA			
					00.090	SPEED LIMIT 35 MPH			
					00.130	WEST VIRGINIA ST/L			
					00.130	STRUC #21043 POTOMAC RIVER			
					00.130	WASHINGTON CO/L			
	U				00.310	IN CORP LMTS HANCOCK			
					00.410 MU 30	BERM RD			
					00.460	R/R #CSX 832 432 W			
					00.490 OP206	SOUTH ST			
					00.500		2	24I	
					00.500	END BRIDGE			
					00.540				10,550
					00.540 US522B	NO NAME			
					00.570		2	24J	
					00.570	BEGIN BRIDGE			
					00.630 MD144WB	WESTERN PIKE			
					00.630	STRUC #21124			
					00.660 MD894	LIMESTONE RD			
					00.690		2	39I	
					00.690	END BRIDGE			
		POSITIVE BARRIER			00.700		2	24I	
					00.700	SPUR TO US 522C			
					00.720 US522C	HIGH ST			
					00.810 RP 70- 9	RAMP 9 FR US 522 SB TO MD 894			
					00.890 RP 70- 6	RAMP 6 FR IS 68 EB TO US 522 SB			
					00.940		2	27I	

*A,B = UNIMPROVED; C = GRADED & DRAINED; D,E = SOIL, GRAVEL, STONE; F,G = LOW TYPE BITUMINOUS
H,I = HIGH TYPE BITUMINOUS; J = CONCRETE; K = BRICK; L = BLOCK

STATE HIGHWAY LOCATION REFERENCE

COUNTY: WASHINGTON
DISTRICT: 6
DATE: 12/31/02

ROUTE NUMBER: US522 CONTINUED
INVENTORY DIRECTION: NORTH
ROUTE NAME: WARFORDSBURG RD

STATE SYSTEM	FUNCTIONAL CLASS	MEDIAN TYPE	ACCESS CONTROL	NHS	MILEPOINT	MILEPOINT DESCRIPTION	MARKED LANES	SURFACE WIDTH/TYPE*	AADT
STATE SECONDARY	U RUR OPA	POSITIVE BARRIER	NONE	NOT NHS	01.040 RP 70- 4	RAMP 4 FR US 522 NB TO IS 70 EB	2	27I	10,550
					01.090		2	30I	
					01.190	BEGIN BRIDGE			
					01.210 IS 70	EISENHOWER MEMORIAL HWY			
					01.210	STRUC #21090			
					01.210	EXIT #1B			
		NONE (UNDIV)			01.240		1	14I	
					01.240 US522A	NO NAME			
					01.240	END BRIDGE			
					01.240 RP 70- 2	RAMP 2 FR IS 70 TO RAMP 6 (TO US 522 NB)			
					01.290		1	12I	
					01.380 IS 70	EISENHOWER MEMORIAL HWY			

ROUTE NUMBER: US522A
INVENTORY DIRECTION: SOUTH
ROUTE NAME: NO NAME

STATE SYSTEM	FUNCTIONAL CLASS	MEDIAN TYPE	ACCESS CONTROL	NHS	MILEPOINT	MILEPOINT DESCRIPTION	MARKED LANES	SURFACE WIDTH/TYPE*	AADT
STATE SECONDARY	U RUR LOCAL	NONE (UNDIV)	NONE	NOT NHS	00.000		1	16I	0
					00.000 IS 70	EISENHOWER MEMORIAL HWY			
					00.000	EXIT #1B			
					00.090	SPEED LIMIT 35 MPH			
					00.400 US522	WARFORDSBURG RD (AHEAD)			

ROUTE NUMBER: US522B
INVENTORY DIRECTION: EAST
ROUTE NAME: NO NAME

STATE SYSTEM	FUNCTIONAL CLASS	MEDIAN TYPE	ACCESS CONTROL	NHS	MILEPOINT	MILEPOINT DESCRIPTION	MARKED LANES	SURFACE WIDTH/TYPE*	AADT
STATE SECONDARY	U RUR LOCAL	NONE (UNDIV)	NONE	NOT NHS	00.000		2	22I	0
					00.000 MU262	PARK RD #2 (BACK)			
					00.000 MD144WB	WESTERN PIKE			
					00.040	SPUR TO MD 144WB			
					00.140 US522	WARFORDSBURG RD			

*A,B = UNIMPROVED; C = GRADED & DRAINED; D,E = SOIL, GRAVEL, STONE; F,G = LOW TYPE BITUMINOUS
H,I = HIGH TYPE BITUMINOUS; J = CONCRETE; K = BRICK; L = BLOCK

STATE HIGHWAY ADMINISTRATION OF MARYLAND
HIGHWAY INFORMATION SERVICES DIVISION
DATA SUPPORT GROUP

STATE HIGHWAY LOCATION REFERENCE

COUNTY: WASHINGTON
DISTRICT: 6
DATE: 12/31/02

ROUTE NUMBER: US522C
INVENTORY DIRECTION: WEST
ROUTE NAME: VIRGINIA AVE

STATE SYSTEM	FUNCTIONAL CLASS	MEDIAN TYPE	ACCESS CONTROL	NHS	MILEPOINT	MILEPOINT DESCRIPTION	MARKED LANES	SURFACE WIDTH/TYPE*	AADT
STATE SECONDARY	U RUR LOCAL	NONE (UNDIV)	NONE	NOT NHS	00.000		2	40I	0
					00.000 MU370	VIRGINIA AVE (BACK)			
					00.000 MD144WB	MAIN ST			
					00.080 MD735	HIGH ST			
					00.080 MU372	VIRGINIA AVE #2			
					00.130	SPEED LIMIT 25 MPH			
		CURBED			00.170		2	36I	
					00.190	SPUR FR US 522			
					00.200 US522	WARFORDSBURG RD			

ROUTE NUMBER: MD550
INVENTORY DIRECTION: NORTH
ROUTE NAME: FORT RITCHIE RD

STATE SYSTEM	FUNCTIONAL CLASS	MEDIAN TYPE	ACCESS CONTROL	NHS	MILEPOINT	MILEPOINT DESCRIPTION	MARKED LANES	SURFACE WIDTH/TYPE*	AADT
STATE SECONDARY	R RUR MAJ COLL	NONE (UNDIV)	NONE	NOT NHS	00.000		2	20I	3,225
					00.000	FREDERICK CO/L			
					00.100 CO281	ROWLAND HILL RD			
					00.180 CO279	HILLTOP RD			
					00.320 CO278	EYLER AVE			
					00.570 CO277	BROOKS AVE			
					00.580 CO282	HIGHFIELD RD			
					00.620 CO276	LARRABEE AVE			
					00.820 CO275	SPRINGDALE AVE			
					00.980		2	22I	
					00.980 CO272	ROYER RD			
					00.980 CO780	CHERRY LA			
					00.990	SPUR TO ROYER RD			
					01.090		2	20I	
					01.140 CO273	GARDNER RD			
					01.420 MD491	MACFEE HILL RD			
					01.470 OP 54	ELHUFF CT			
					01.550 CO289	WASTLER AVE			
					01.630 CO274	CASCADE RD			
					01.640		2	22I	
					01.640	R/R #CSX 831 799 N			
					01.670	SPEED LIMIT 30 MPH			

*A,B = UNIMPROVED; C = GRADED & DRAINED; D,E = SOIL, GRAVEL, STONE; F,G = LOW TYPE BITUMINOUS
H,I = HIGH TYPE BITUMINOUS; J = CONCRETE; K = BRICK; L = BLOCK

STATE HIGHWAY ADMINISTRATION OF MARYLAND
HIGHWAY INFORMATION SERVICES DIVISION
DATA SUPPORT GROUP

STATE HIGHWAY LOCATION REFERENCE

COUNTY: WASHINGTON
DISTRICT: 6
DATE: 12/31/02

ROUTE NUMBER: MD550 CONTINUED
INVENTORY DIRECTION: NORTH
ROUTE NAME: PEN MAR RD

STATE SYSTEM	FUNCTIONAL CLASS	MEDIAN TYPE	ACCESS CONTROL	NHS	MILEPOINT	MILEPOINT DESCRIPTION	MARKED LANES	SURFACE WIDTH/TYPE*	AADT
STATE SECONDARY	R RUR MAJ COLL	NONE (UNDIV)	NONE	NOT NHS	01.810		2	20I	3,225
					01.810 CO869	CAMP RITCHIE RD			
					01.810 CO286	PENNSERSVILLE RD			
					01.840	STRUC #21040 FALLS CREEK			
					01.870	R/R #CSX 831 800 F			
					02.010 CO781	PEN MAR RD (AHEAD)			

ROUTE NUMBER: MD615
INVENTORY DIRECTION: NORTH
ROUTE NAME: MILLSTONE RD

STATE SYSTEM	FUNCTIONAL CLASS	MEDIAN TYPE	ACCESS CONTROL	NHS	MILEPOINT	MILEPOINT DESCRIPTION	MARKED LANES	SURFACE WIDTH/TYPE*	AADT
STATE SECONDARY	R RUR MAJ COLL	NONE (UNDIV)	NONE	NOT NHS	00.000		2	24I	575
					00.000 CO850	MILLSTONE RD (BACK)			
					00.000 RP 70- 7	RAMP 7 FR RAMP 2 (FR IS 70) TO MD 615 SB			
					00.030 RP 70- 2	RAMP 2 FR IS 70 WB TO MD 615 NB			
					00.130		2	20I	
					00.130	SPEED LIMIT 50 MPH			
					00.390 RP 70- 5	RAMP 5 FR MD 615 SB TO IS 70 EB			
					00.390 CO 44	HOLLOW RD			
					01.060 CO 42	MAPLE RIDGE			
					01.380	GOLDEN FLEECE LA			
					01.440	VANCE ST			
					01.560 CO 40	WHITE OAK RIDGE			
	RUR LOCAL				01.800				
					01.800 RP 70- 3	RAMP 3 FR IS 70 EB TO MD 615 NB			
					01.800	EXIT #5			
					01.830 RP 70- 1	RAMP 1 FR MD 615 NB TO RAMP 8 (TO IS 70)			
					01.850 RP 70- 8	RAMP 8 FR MD 615 SB TO IS 70 WB			
					01.920	SPEED LIMIT 40 MPH			
					02.300		2	18I	
					04.350 CO 40	WHITE OAK RIDGE			
					04.350	PENNSYLVANIA ST/L			

NAME: HEAVENLY
ACRES RIDGE

*A,B = UNIMPROVED; C = GRADED & DRAINED; D,E = SOIL,GRAVEL,STONE; F,G = LOW TYPE BITUMINOUS
H,I = HIGH TYPE BITUMINOUS; J = CONCRETE; K = BRICK; L = BLOCK

STATE HIGHWAY ADMINISTRATION OF MARYLAND
HIGHWAY INFORMATION SERVICES DIVISION
DATA SUPPORT GROUP

STATE HIGHWAY LOCATION REFERENCE

COUNTY: WASHINGTON
DISTRICT: 6
DATE: 12/31/02

ROUTE NUMBER: MD632
INVENTORY DIRECTION: NORTH
ROUTE NAME: DOWNSVILLE PIKE

STATE SYSTEM	FUNCTIONAL CLASS	MEDIAN TYPE	ACCESS CONTROL	NHS	MILEPOINT	MILEPOINT DESCRIPTION	MARKED LANES	SURFACE WIDTH/TYPE*	AADT
STATE SECONDARY	R	RUR MINOR COLL	NONE	NOT NHS	00.000		2	24I	2,475
					00.000	CO518 DAM NO 4 RD (BACK)			
					00.000	MD 63 SPIELMAN RD			
					00.060	SPEED LIMIT 30 MPH			
					00.100	OP350 WILLOUGHBY DR			
					00.300	SPEED LIMIT 50 MPH			
					00.660	OP351 SABINE LA			
					00.790	HAWKS LANDING LA			
					01.330	OP352 BOWERS FARM LA			
		RUR MAJ COLL			02.240				5,575
					02.240	MD 68 LAPPANS RD			
					03.230	OP287 DA WRONG LA			
					03.480	CO708 CLAYMONT DR			
					03.670	CO789 RENCH RD			
					04.120	CO468 STERLING RD			
					04.530		4	48I	
		CURBED			04.630				
					04.730	RP 70- 6 RAMP 6 FR IS 70 EB TO MD 632 SB			
					04.730	RP 70- 4 RAMP 4 FR MD 632 NB TO RAMP 5 (TO IS 70)			
					04.760	SPEED LIMIT 40 MPH			
					04.780	RP 70- 5 RAMP 5 FR MD 632 SB TO IS 70 EB			
					04.900	STRUC #21116 ST JAMES RUN			
		URB MINOR ART			04.920		3	36I	
					04.920	IS 70 EISENHOWER MEMORIAL HWY			
					04.920	STRUC #21115			
					05.050	RP 70- 1 RAMP 1 FR MD 632 NB TO IS 70 WB			
					05.070	CO975 NO NAME			
					05.120		4	48I	11,975
					05.120	CO666 HALFWAY BLVD			
					05.120	RP 70- 8 RAMP 8 FR MD 632 SB TO RAMP 1 (TO IS 70)			
					05.120	RP 70- 7 RAMP 7 FR IS 70 WB TO MD 632 SB			
					05.150	RP 70- 2 RAMP 2 FR RAMP 7 (FR IS 70) TO MD 632 NB			
					05.180	CO896 LEONARD AVE			
		NONE (UNDIV)			05.240		3	36I	
		UNPROTECTED			05.390		2	24I	
					05.460	SPUR FR WEST OAK RIDGE EXT			
					05.480	CO889 WEST OAK RIDGE EXT			

*A,B = UNIMPROVED; C = GRADED & DRAINED; D,E = SOIL, GRAVEL, STONE; F,G = LOW TYPE BITUMINOUS
H,I = HIGH TYPE BITUMINOUS; J = CONCRETE; K = BRICK; L = BLOCK

STATE HIGHWAY LOCATION REFERENCE

COUNTY: WASHINGTON
DISTRICT: 6
DATE: 12/31/02

ROUTE NUMBER: MD632 CONTINUED
INVENTORY DIRECTION: NORTH
ROUTE NAME: DOWNSVILLE PIKE

STATE SYSTEM	FUNCTIONAL CLASS	MEDIAN TYPE	ACCESS CONTROL	NHS	MILEPOINT	MILEPOINT DESCRIPTION	MARKED LANES	SURFACE WIDTH/TYPER*	AADT
STATE SECONDARY	R	URB MINOR ART	NONE	NOT NHS	05.480 CO1019	FAIRWAY LA	2	24I	11,975
		NONE (UNDIV)			05.490	SPUR TO WEST OAK RIDGE EXT			
					05.560				
					05.660	BEGIN BRIDGE			
					05.680	R/R #NW 470 733 P			
					05.680	STRUC #21145			
					05.700	END BRIDGE			
		UNPROTECTED			05.840				
	U				05.890	IN CORP LMTS HAGERSTOWN			
		NONE (UNDIV)			05.890 CO400	W OAK RIDGE DR			
					05.960				
					06.010	SPEED LIMIT 35 MPH			
					06.410	WHAG RADIO STATION			
					06.582	S. HAGERSTOWN HIGH SCHOOL			
					06.634	TOWN PLAZA SHOPPING CENTER			
					06.646	S. HAGERSTOWN HIGH SCHOOL			
					06.710 MU670	DOWNSVILLE RD			
					06.710 MU1550	MARYLAND AVE (AHEAD)			

ROUTE NUMBER: MD735
INVENTORY DIRECTION: WEST
ROUTE NAME: HIGH ST

STATE SYSTEM	FUNCTIONAL CLASS	MEDIAN TYPE	ACCESS CONTROL	NHS	MILEPOINT	MILEPOINT DESCRIPTION	MARKED LANES	SURFACE WIDTH/TYPER*	AADT
STATE SECONDARY	U	RUR LOCAL	NONE	NOT NHS	00.000		2	20I	199
					00.000 MU170	HIGH ST (BACK)			
					00.060 MU372	VIRGINIA AVE #2			
					00.060 US522C	VIRGINIA ST/HIGH ST			

ROUTE NUMBER: MD741
INVENTORY DIRECTION: SOUTH
ROUTE NAME: NO NAME

STATE SYSTEM	FUNCTIONAL CLASS	MEDIAN TYPE	ACCESS CONTROL	NHS	MILEPOINT	MILEPOINT DESCRIPTION	MARKED LANES	SURFACE WIDTH/TYPER*	AADT
STATE SECONDARY	R	RUR LOCAL	NONE	NOT NHS	00.000		2	14F	199
					00.000 US 40AL	BOONSBORO PIKE			
					00.060	ROAD END			

*A,B = UNIMPROVED; C = GRADED & DRAINED; D,E = SOIL, GRAVEL, STONE; F,G = LOW TYPE BITUMINOUS
H,I = HIGH TYPE BITUMINOUS; J = CONCRETE; K = BRICK; L = BLOCK

STATE HIGHWAY LOCATION REFERENCE

COUNTY: WASHINGTON
DISTRICT: 6
DATE: 12/31/02

ROUTE NUMBER: MD804B
INVENTORY DIRECTION: EAST
ROUTE NAME: TRACK SIDE RD

STATE SYSTEM	FUNCTIONAL CLASS	MEDIAN TYPE	ACCESS CONTROL	NHS	MILEPOINT	MILEPOINT DESCRIPTION	MARKED LANES	SURFACE WIDTH/TYPE*	AADT
STATE SECONDARY	R URB LOCAL	NONE (UNDIV)	NONE	NOT NHS	00.000		2	30I	199
					00.000 MD 64	JEFFERSON BLVD			
					00.030		2	20I	
					00.030	SPUR FR MD 64			
					00.180		2	29I	
					00.180 MD 62	TWIN SPRINGS DR			
					00.250 CO315	WHITEHALL RD			
					00.300	SPEED LIMIT 30 MPH			
					00.460		2	24I	
					00.570		2	20I	
					00.750 CO339	WALTZ RD			
		CURBED			00.780		2	32I	
					00.780	SPUR FR MD 64			
					00.790 MD 64	JEFFERSON BLVD			

ROUTE NUMBER: MD805B
INVENTORY DIRECTION: NORTH
ROUTE NAME: NO NAME

STATE SYSTEM	FUNCTIONAL CLASS	MEDIAN TYPE	ACCESS CONTROL	NHS	MILEPOINT	MILEPOINT DESCRIPTION	MARKED LANES	SURFACE WIDTH/TYPE*	AADT
STATE SECONDARY	R RUR LOCAL	NONE (UNDIV)	NONE	NOT NHS	00.000		2	14H	199
					00.000	ROAD END			
					00.080		2	18H	
					00.150 CO232	ROCKY FORGE RD			

ROUTE NUMBER: MD843B
INVENTORY DIRECTION: NORTH
ROUTE NAME: CELESTE DR

STATE SYSTEM	FUNCTIONAL CLASS	MEDIAN TYPE	ACCESS CONTROL	NHS	MILEPOINT	MILEPOINT DESCRIPTION	MARKED LANES	SURFACE WIDTH/TYPE*	AADT
STATE SECONDARY	R RUR LOCAL	NONE (UNDIV)	NONE	NOT NHS	00.000		2	20H	299
					00.000 OP104	NO NAME			
					00.120 CO1121	CELESTE DR (AHEAD)			

*A,B = UNIMPROVED; C = GRADED & DRAINED; D,E = SOIL, GRAVEL, STONE; F,G = LOW TYPE BITUMINOUS
H,I = HIGH TYPE BITUMINOUS; J = CONCRETE; K = BRICK; L = BLOCK

STATE HIGHWAY ADMINISTRATION OF MARYLAND
HIGHWAY INFORMATION SERVICES DIVISION
DATA SUPPORT GROUP

STATE HIGHWAY LOCATION REFERENCE

COUNTY: WASHINGTON
DISTRICT: 6
DATE: 12/31/02

ROUTE NUMBER: MD843D
INVENTORY DIRECTION: NORTH
ROUTE NAME: NO NAME

STATE SYSTEM	FUNCTIONAL CLASS	MEDIAN TYPE	ACCESS CONTROL	NHS	MILEPOINT	MILEPOINT DESCRIPTION	MARKED LANES	SURFACE WIDTH/TYPE*	AADT
STATE SECONDARY	R RUR LOCAL	NONE (UNDIV)	NONE	NOT NHS	00.000		2	18H	99
					00.000 MD 63	SPIELMAN RD			
					00.030		2	14H	
					00.100		2	10H	
					00.160	ROAD END			

ROUTE NUMBER: MD843F
INVENTORY DIRECTION: NORTH
ROUTE NAME: NO NAME

STATE SYSTEM	FUNCTIONAL CLASS	MEDIAN TYPE	ACCESS CONTROL	NHS	MILEPOINT	MILEPOINT DESCRIPTION	MARKED LANES	SURFACE WIDTH/TYPE*	AADT
STATE SECONDARY	R RUR LOCAL	NONE (UNDIV)	NONE	NOT NHS	00.000		2	16I	0
					00.000	ROAD END			
					00.060 MD 63	GREENCASTLE PIKE			
					00.060 CO968	FRENCH LA (AHEAD)			

ROUTE NUMBER: MD843I
INVENTORY DIRECTION: EAST
ROUTE NAME: NO NAME

STATE SYSTEM	FUNCTIONAL CLASS	MEDIAN TYPE	ACCESS CONTROL	NHS	MILEPOINT	MILEPOINT DESCRIPTION	MARKED LANES	SURFACE WIDTH/TYPE*	AADT
STATE SECONDARY	R RUR LOCAL	NONE (UNDIV)	NONE	NOT NHS	00.000		2	19H	0
					00.000 MD 63	GREENCASTLE PIKE			
					00.040 CO967	HUYETT LA			

ROUTE NUMBER: MD844
INVENTORY DIRECTION: EAST
ROUTE NAME: CAVETOWN CHURCH RD

STATE SYSTEM	FUNCTIONAL CLASS	MEDIAN TYPE	ACCESS CONTROL	NHS	MILEPOINT	MILEPOINT DESCRIPTION	MARKED LANES	SURFACE WIDTH/TYPE*	AADT
STATE SECONDARY	R URB LOCAL	NONE (UNDIV)	NONE	NOT NHS	00.000		2	18I	599
					00.000 CO980	CAVETOWN CHURCH RD (BACK)			
					00.000 MD 64	SMITHSBURG PIKE			
					00.050 CO1080	PIONEER DR			
					00.090	STRUC #21049 BEAVER CREEK			
	RUR LOCAL				00.220		2	14F	
					00.220 CO322	WOLFSVILLE RD			

*A,B = UNIMPROVED; C = GRADED & DRAINED; D,E = SOIL, GRAVEL, STONE; F,G = LOW TYPE BITUMINOUS
H,I = HIGH TYPE BITUMINOUS; J = CONCRETE; K = BRICK; L = BLOCK

STATE HIGHWAY ADMINISTRATION OF MARYLAND
HIGHWAY INFORMATION SERVICES DIVISION
DATA SUPPORT GROUP

STATE HIGHWAY LOCATION REFERENCE

COUNTY: WASHINGTON
DISTRICT: 6
DATE: 12/31/02

ROUTE NUMBER: MD844 CONTINUED
INVENTORY DIRECTION: EAST
ROUTE NAME: CAVETOWN CHURCH RD

STATE SYSTEM	FUNCTIONAL CLASS	MEDIAN TYPE	ACCESS CONTROL	NHS	MILEPOINT	MILEPOINT DESCRIPTION	MARKED LANES	SURFACE WIDTH/TYPE*	AADT
STATE SECONDARY	R RUR LOCAL	NONE (UNDIV)	NONE	NOT NHS	00.250		2	10F	599
					00.290	ROAD END			

ROUTE NUMBER: MD845A
INVENTORY DIRECTION: NORTH
ROUTE NAME: S MAIN ST

STATE SYSTEM	FUNCTIONAL CLASS	MEDIAN TYPE	ACCESS CONTROL	NHS	MILEPOINT	MILEPOINT DESCRIPTION	MARKED LANES	SURFACE WIDTH/TYPE*	AADT
STATE SECONDARY	R RUR MINOR COLL	NONE (UNDIV)	NONE	NOT NHS	00.000		2	24I	599
					00.000	CO565 KEEDYSVILLE RD (BACK)			
					00.000	MD 34 SHEPHERDSTOWN PIKE			
					00.010	SPEED LIMIT 25 MPH			
	U				00.050		2	32I	
					00.050	OP317 WYAND DR			
					00.050	IN CORP LMTS KEEDYSVILLE			
					00.120		2	27I	
					00.180		2	22I	
					00.240		2	24I	
					00.260	MU8100 ALLEY #10			
					00.350		2	30I	
					00.410	MU 50 DOG STREET RD			
					00.500		2	32I	
					00.500	MU 30 COFFMAN FARMS RD			
					00.550	MU 10 ANTIETAM DR			
					00.560		2	35I	
					00.560	STRUC #21004 LITTLE ANTIETAM CREEK			
					00.610	MU8090 ALLEY #9			
					00.620	MU8080 ALLEY #8			
					00.650		2	42I	
					00.650	MU8050 ALLEY #5			
					00.660	MU120 TAYLOR DR			
					00.660	MU8030 ALLEY #3			
					00.690		2	27I	
					00.690	MU 20 BELL LA			
					00.720	MU8020 ALLEY #2			
					00.770		2	32I	
					00.800	MU8040 ALLEY #4			

NAME: N MAIN ST

*A,B = UNIMPROVED; C = GRADED & DRAINED; D,E = SOIL,GRAVEL,STONE; F,G = LOW TYPE BITUMINOUS
H,I = HIGH TYPE BITUMINOUS; J = CONCRETE; K= BRICK; L = BLOCK

STATE HIGHWAY ADMINISTRATION OF MARYLAND
HIGHWAY INFORMATION SERVICES DIVISION
DATA SUPPORT GROUP

STATE HIGHWAY LOCATION REFERENCE

COUNTY: WASHINGTON
DISTRICT: 6
DATE: 12/31/02

ROUTE NUMBER: MD845A CONTINUED
INVENTORY DIRECTION: NORTH
ROUTE NAME: N MAIN ST

STATE SYSTEM	FUNCTIONAL CLASS	MEDIAN TYPE	ACCESS CONTROL	NHS	MILEPOINT	MILEPOINT DESCRIPTION	MARKED LANES	SURFACE WIDTH/TYPE*	AADT
STATE SECONDARY	U RUR MINOR COLL	NONE (UNDIV)	NONE	NOT NHS	00.820 MU 22	BELL LA	2	32I	599
					00.850 MU 60	MT HEBRON RD			
					00.870	SPUR FR MT HEBRON RD			
					00.880 MU8010	ALLEY #1			
					00.920 MU130	TAYLOR DR			
					00.980 MU122	TAYLOR DR			
					00.990		2	20I	
					00.990 MU 90	FELFOOT DR			
					01.050		2	22I	
					01.170		2	24I	
NAME: KEEDY DR					01.170 MD 34A	N MAIN ST			
					01.230 MD 34	SHEPHERDSTOWN PIKE			

ROUTE NUMBER: MD846B
INVENTORY DIRECTION: EAST
ROUTE NAME: NO NAME

STATE SYSTEM	FUNCTIONAL CLASS	MEDIAN TYPE	ACCESS CONTROL	NHS	MILEPOINT	MILEPOINT DESCRIPTION	MARKED LANES	SURFACE WIDTH/TYPE*	AADT
STATE SECONDARY	R RUR LOCAL	NONE (UNDIV)	NONE	NOT NHS	00.000		2	16H	99
					00.000	ROAD END			
					00.040 MD846D	NO NAME			
					00.100	ROAD END			

ROUTE NUMBER: MD846D
INVENTORY DIRECTION: NORTH
ROUTE NAME: NO NAME

STATE SYSTEM	FUNCTIONAL CLASS	MEDIAN TYPE	ACCESS CONTROL	NHS	MILEPOINT	MILEPOINT DESCRIPTION	MARKED LANES	SURFACE WIDTH/TYPE*	AADT
STATE SECONDARY	R RUR LOCAL	NONE (UNDIV)	NONE	NOT NHS	00.000		2	16G	99
					00.000 MD846B	NO NAME			
					00.040 MD418	RINGGOLD PIKE			

ROUTE NUMBER: MD847D
INVENTORY DIRECTION: NORTH
ROUTE NAME: FRITZ LA

STATE SYSTEM	FUNCTIONAL CLASS	MEDIAN TYPE	ACCESS CONTROL	NHS	MILEPOINT	MILEPOINT DESCRIPTION	MARKED LANES	SURFACE WIDTH/TYPE*	AADT

*A,B = UNIMPROVED; C = GRADED & DRAINED; D,E = SOIL, GRAVEL, STONE; F,G = LOW TYPE BITUMINOUS
H,I = HIGH TYPE BITUMINOUS; J = CONCRETE; K = BRICK; L = BLOCK

STATE HIGHWAY ADMINISTRATION OF MARYLAND
HIGHWAY INFORMATION SERVICES DIVISION
DATA SUPPORT GROUP

STATE HIGHWAY LOCATION REFERENCE

COUNTY: WASHINGTON
DISTRICT: 6
DATE: 12/31/02

ROUTE NUMBER: MD847D CONTINUED
INVENTORY DIRECTION: NORTH
ROUTE NAME: FRITZ LA

STATE SYSTEM	FUNCTIONAL CLASS	MEDIAN TYPE	ACCESS CONTROL	NHS	MILEPOINT	MILEPOINT DESCRIPTION	MARKED LANES	SURFACE WIDTH/TYPE*	AADT
STATE SECONDARY	R RUR LOCAL	NONE (UNDIV)	NONE	NOT NHS	00.000		2	16G	99
					00.000 CO243	WELTY CHURCH RD			
					00.140	ROAD END			

ROUTE NUMBER: MD858A
INVENTORY DIRECTION: NORTH
ROUTE NAME: NO NAME

STATE SYSTEM	FUNCTIONAL CLASS	MEDIAN TYPE	ACCESS CONTROL	NHS	MILEPOINT	MILEPOINT DESCRIPTION	MARKED LANES	SURFACE WIDTH/TYPE*	AADT
STATE SECONDARY	R RUR LOCAL	NONE (UNDIV)	NONE	NOT NHS	00.000		2	22I	99
					00.000	ROAD END			
					00.020 US 40AL	BOONSBORO PIKE			

ROUTE NUMBER: MD858E
INVENTORY DIRECTION: NORTH
ROUTE NAME: WOODSTOCK LA

STATE SYSTEM	FUNCTIONAL CLASS	MEDIAN TYPE	ACCESS CONTROL	NHS	MILEPOINT	MILEPOINT DESCRIPTION	MARKED LANES	SURFACE WIDTH/TYPE*	AADT
STATE SECONDARY	R RUR LOCAL	NONE (UNDIV)	NONE	NOT NHS	00.000		2	18H	199
					00.000 CO990	WOODSTOCK LA (BACK)			
					00.080 CO608	PARK HALL RD			
					00.120		2	22F	
					00.160		2	22H	
					00.220		2	10F	
					00.370		2	16F	
					00.480	ROAD END			

ROUTE NUMBER: MD858F
INVENTORY DIRECTION: NORTH
ROUTE NAME: MAIN ST

STATE SYSTEM	FUNCTIONAL CLASS	MEDIAN TYPE	ACCESS CONTROL	NHS	MILEPOINT	MILEPOINT DESCRIPTION	MARKED LANES	SURFACE WIDTH/TYPE*	AADT
STATE SECONDARY	R RUR LOCAL	NONE (UNDIV)	NONE	NOT NHS	00.000		2	24I	499
					00.000 MD 67	ROHRERSVILLE RD			
					00.080	SPEED LIMIT 25 MPH			
					00.130		2	21I	
					00.380		2	34I	

*A,B = UNIMPROVED; C = GRADED & DRAINED; D,E = SOIL, GRAVEL, STONE; F,G = LOW TYPE BITUMINOUS
H,I = HIGH TYPE BITUMINOUS; J = CONCRETE; K = BRICK; L = BLOCK

STATE HIGHWAY LOCATION REFERENCE

COUNTY: WASHINGTON
DISTRICT: 6
DATE: 12/31/02

ROUTE NUMBER: MD858F CONTINUED
INVENTORY DIRECTION: NORTH
ROUTE NAME: MAIN ST

STATE SYSTEM	FUNCTIONAL CLASS	MEDIAN TYPE	ACCESS CONTROL	NHS	MILEPOINT	MILEPOINT DESCRIPTION	MARKED LANES	SURFACE WIDTH/TYPE*	AADT
STATE SECONDARY	R RUR LOCAL	NONE (UNDIV)	NONE	NOT NHS	00.380 CO613	ROHRERSVILLE SCHOOL RD	2	34I	499
					00.570		2	24I	
					00.690 CO600	HOG MAW RD			
					00.730	STRUC #21047 LITTLE ANTIETAM CREEK			
					00.740		2	16I	
					00.800		2	20I	
					00.950		2	24I	
					00.950 CO598	MILLBROOK RD			
					00.970		2	40I	
					00.970 MD 67A	NO NAME			
					01.000 MD 67	ROHRERSVILLE RD			

ROUTE NUMBER: MD858G
INVENTORY DIRECTION: NORTH
ROUTE NAME: NO NAME

STATE SYSTEM	FUNCTIONAL CLASS	MEDIAN TYPE	ACCESS CONTROL	NHS	MILEPOINT	MILEPOINT DESCRIPTION	MARKED LANES	SURFACE WIDTH/TYPE*	AADT
STATE SECONDARY	R RUR LOCAL	NONE (UNDIV)	NONE	NOT NHS	00.220		2	16H	99
					00.220 CO991	NO NAME (BACK)			
					00.290	ROAD END			

ROUTE NUMBER: MD878
INVENTORY DIRECTION: EAST
ROUTE NAME: NO NAME

STATE SYSTEM	FUNCTIONAL CLASS	MEDIAN TYPE	ACCESS CONTROL	NHS	MILEPOINT	MILEPOINT DESCRIPTION	MARKED LANES	SURFACE WIDTH/TYPE*	AADT
STATE SECONDARY	U URB LOCAL	NONE (UNDIV)	NONE	NOT NHS	00.000		2	20I	99
					00.000	ROAD END			
					00.100 MU235	BROADFORDING RD			

ROUTE NUMBER: MD894
INVENTORY DIRECTION: NORTH
ROUTE NAME: LIMESTONE RD

STATE SYSTEM	FUNCTIONAL CLASS	MEDIAN TYPE	ACCESS CONTROL	NHS	MILEPOINT	MILEPOINT DESCRIPTION	MARKED LANES	SURFACE WIDTH/TYPE*	AADT
STATE SECONDARY	U RUR LOCAL	NONE (UNDIV)	NONE	NOT NHS	00.000		2	24I	299
					00.000 MD144WB	WESTERN PIKE/MAIN ST			

*A,B = UNIMPROVED; C = GRADED & DRAINED; D,E = SOIL, GRAVEL, STONE; F,G = LOW TYPE BITUMINOUS
H,I = HIGH TYPE BITUMINOUS; J = CONCRETE; K = BRICK; L = BLOCK

STATE HIGHWAY ADMINISTRATION OF MARYLAND
HIGHWAY INFORMATION SERVICES DIVISION
DATA SUPPORT GROUP

STATE HIGHWAY LOCATION REFERENCE

COUNTY: WASHINGTON
DISTRICT: 6
DATE: 12/31/02

ROUTE NUMBER: MD894 CONTINUED
INVENTORY DIRECTION: NORTH
ROUTE NAME: LIMESTONE RD

STATE SYSTEM	FUNCTIONAL CLASS	MEDIAN TYPE	ACCESS CONTROL	NHS	MILEPOINT	MILEPOINT DESCRIPTION	MARKED LANES	SURFACE WIDTH/TYPE*	AADT
STATE SECONDARY	U RUR LOCAL	NONE (UNDIV)	NONE	NOT NHS	00.040 US522	WARFORDSBURG RD	2	24I	299
					00.040	STRUC #21124			
					00.040	SPEED LIMIT 25 MPH			
		UNPROTECTED			00.060		2	28I	
					00.100 RP 70- 9	RAMP 9 FR US 522 SB TO MD 894			
					00.100 MU210	LIMESTONE RD (AHEAD)			

ROUTE NUMBER: MD903
INVENTORY DIRECTION: SOUTH
ROUTE NAME: MOUNTAIN RD

STATE SYSTEM	FUNCTIONAL CLASS	MEDIAN TYPE	ACCESS CONTROL	NHS	MILEPOINT	MILEPOINT DESCRIPTION	MARKED LANES	SURFACE WIDTH/TYPE*	AADT
STATE SECONDARY	R RUR LOCAL	NONE (UNDIV)	NONE	NOT NHS	00.250		2	22I	199
					00.250 CO 6	MOUNTAIN RD (BACK)			
					00.290 RP 68- 8	RAMP 8 FR MD 903 SB TO IS 68 WB			
					00.860 CO 7	BOTTENFIELD RD			
					00.910 IS 68	NATIONAL FREEWAY			
					00.910	STRUC #21150			
					00.910	EXIT #74			
					01.080 RP 68- 3	RAMP 3 FR RAMP 6 (FR IS 68) TO MD 903 NB			
					01.140 RP 68- 6	RAMP 6 FR IS 68 EB TO MD 903 SB			
					01.160 CO1036	NATIONAL PIKE (AHEAD)			

ROUTE NUMBER: MD910B
INVENTORY DIRECTION: NORTH
ROUTE NAME: NO NAME

STATE SYSTEM	FUNCTIONAL CLASS	MEDIAN TYPE	ACCESS CONTROL	NHS	MILEPOINT	MILEPOINT DESCRIPTION	MARKED LANES	SURFACE WIDTH/TYPE*	AADT
STATE SECONDARY	R RUR LOCAL	NONE (UNDIV)	NONE	NOT NHS	00.000		2	12D&E	199
					00.000	ROAD END			
					00.010		2	17G	
					00.010 SR 8	ENT TO FISH HATCHERY			
					00.140 MD 66	MAPLEVILLE RD			

*A,B = UNIMPROVED; C = GRADED & DRAINED; D,E = SOIL, GRAVEL, STONE; F,G = LOW TYPE BITUMINOUS
H,I = HIGH TYPE BITUMINOUS; J = CONCRETE; K = BRICK; L = BLOCK

STATE HIGHWAY ADMINISTRATION OF MARYLAND
HIGHWAY INFORMATION SERVICES DIVISION
DATA SUPPORT GROUP

STATE HIGHWAY LOCATION REFERENCE

COUNTY: WASHINGTON
DISTRICT: 6
DATE: 12/31/02

ROUTE NUMBER: MD910C

INVENTORY DIRECTION: NORTH

ROUTE NAME: WESTERN MARYLAND PKWY

STATE SYSTEM	FUNCTIONAL CLASS	MEDIAN TYPE	ACCESS CONTROL	NHS	MILEPOINT	MILEPOINT DESCRIPTION	MARKED LANES	SURFACE WIDTH/TYPE*	AADT
STATE SECONDARY	R URB LOCAL	NONE (UNDIV)	NONE	NOT NHS	01.190		2	30I	99
					01.190 CO950	WESTERN MARYLAND PKWY (BACK)			
					01.190 MD144WA	WASHINGTON ST			
					01.190 CO1186	WASHINGTON ST			
					01.200		2	24I	
					01.200	SPUR FR WASHINGTON ST			
					01.200	SPUR TO WASHINGTON ST			
					01.290	SPEED LIMIT 35 MPH			
		CURBED			01.650		4	48I	
					01.740		3	38I	
					01.740	SPUR FR US 40			
					01.750	SPUR TO US 40			
					01.780 US 40	NATIONAL PIKE			

*A,B = UNIMPROVED; C = GRADED & DRAINED; D,E = SOIL, GRAVEL, STONE; F,G = LOW TYPE BITUMINOUS
H,I = HIGH TYPE BITUMINOUS; J = CONCRETE; K = BRICK; L = BLOCK