

2002

Calendar Year

HIGHWAY LOCATION REFERENCE

ALL INTERSECTIONS


Data as of December 31, 2002

WORCESTER

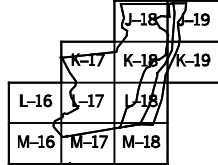
COUNTY

SHA DISTRICT #1




WO
—



STATEWIDE GRID MAP KEY



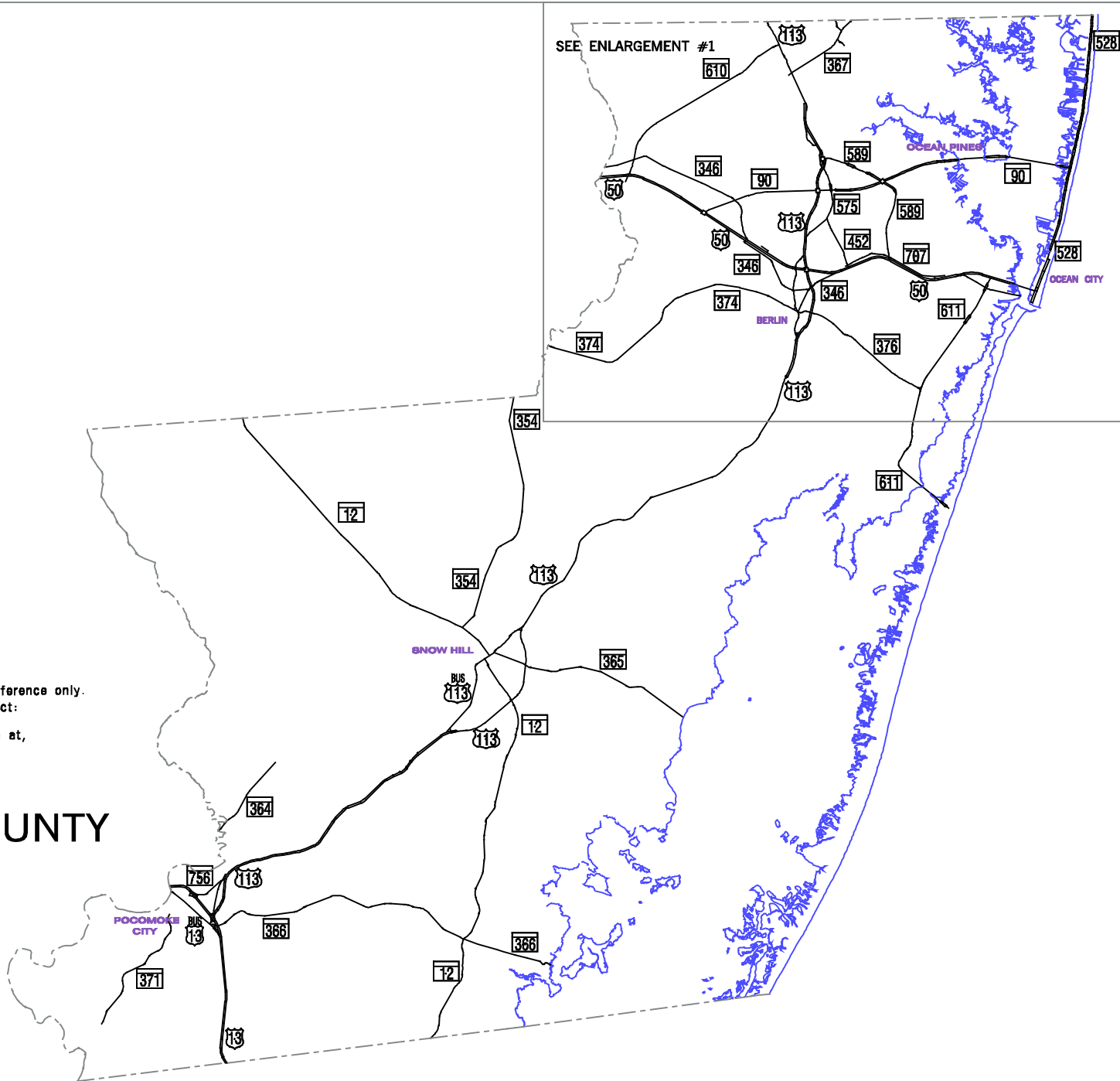
LEGEND

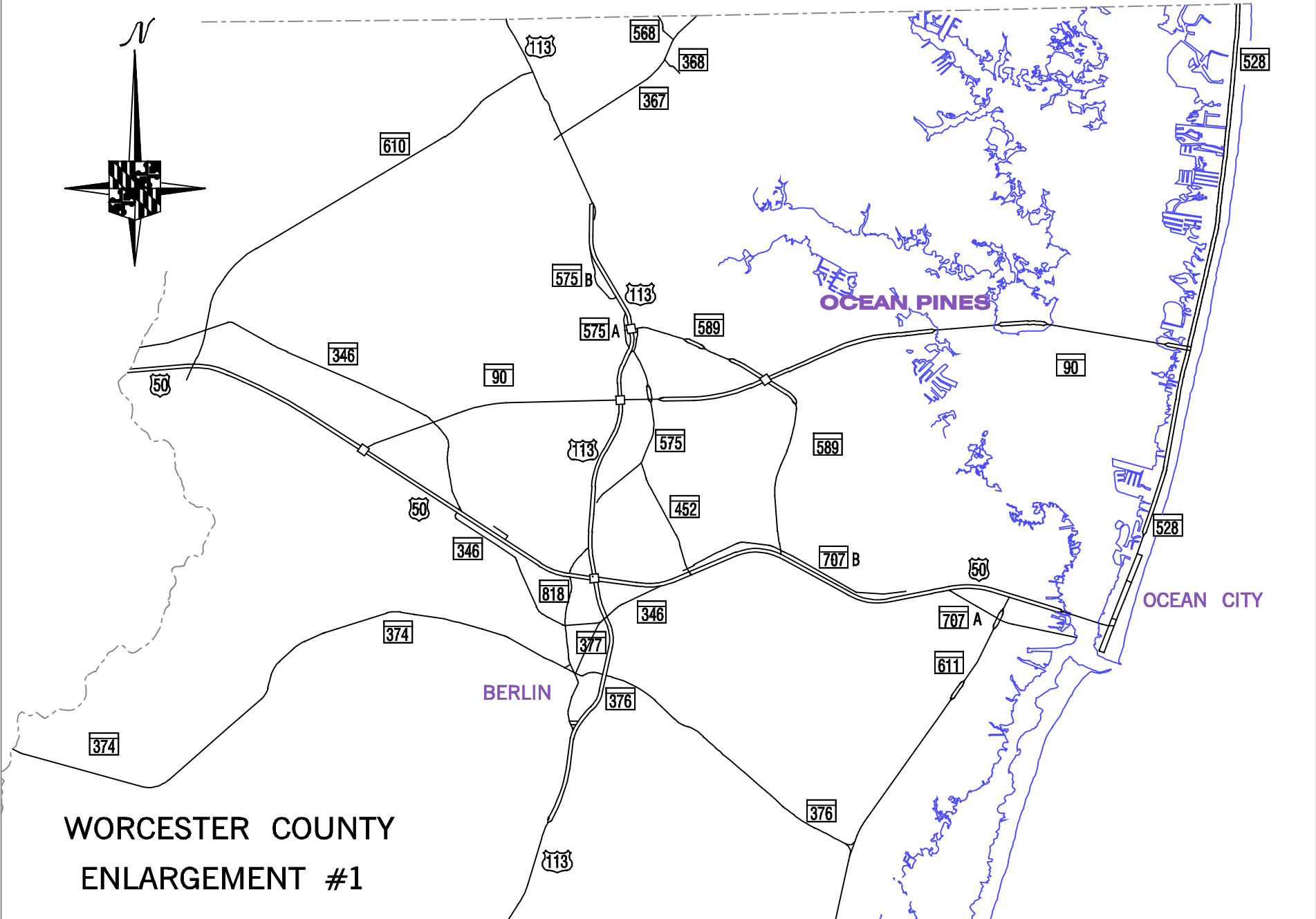

-  Multi Lane Divided Highway
-  INTERCHANGE
-  Undivided Highway

This map is intended for use as a reference only.
 For more detailed maps, please contact:
 Kevin Powers of the
 Highway Information Services Division at,
 410-545-5518 or
 by email to kpowers@sha.state.md.us

WORCESTER COUNTY

PREPARED BY THE
 Maryland Department of Transportation
 STATE HIGHWAY ADMINISTRATION
 HIGHWAY INFORMATION SERVICES DIVISION





WORCESTER COUNTY
ENLARGEMENT #1

ROUTE ALERT LIST

WORCESTER COUNTY

US 113 - Phase Two Relocation between MD 589 and Jarvis Road.

MD 575-A, West Frontage Road - portion of former US 113.

MD 575-B - Old US 113 - portion of former US 113.

MD 575-C - relocated section of Shingle Landing Road.

MD 575-D - relocated section of Peerless Road.

MD 575-E - extension of Danzi Road.

MD 575-F - Relocation, extension of Jarvis Road.

MARYLAND STATE HIGHWAY ADMINISTRATION
HIGHWAY INFORMATION SERVICES DIVISION
STATE MAINTAINED HIGHWAYS ON THE NATIONAL HIGHWAY SYSTEM
AS OF DECEMBER 31, 2002

08/06/2003

The National Highway System (NHS) route information is now integrated with the Highway Location Reference (HLR) listing. The route numbers are listed here on this page as a reference. Please refer to the route information in the HLR to determine the status of those individual sections of state roadway which are of interest.

COUNTY: WORCESTER

ROUTE	TOTAL LENGTH	NHS TYPE
MD 90	11.83	NHS SYSTEM
MD 378	0.63	NHS SYSTEM
MD 378 B	0.07	NHS SYSTEM
MD 528	3.90	NHS SYSTEM
US 13	6.31	NHS SYSTEM
US 50	14.40	NHS SYSTEM
US 113	37.49	NHS SYSTEM

STATE HIGHWAY ADMINISTRATION OF MARYLAND
HIGHWAY INFORMATION SERVICES DIVISION
DATA SUPPORT GROUP

STATE HIGHWAY LOCATION REFERENCE

COUNTY: WORCESTER
DISTRICT: 1
DATE: 12/31/02

ROUTE NUMBER: MD 12
INVENTORY DIRECTION: NORTH
ROUTE NAME: SNOW HILL RD

STATE SYSTEM	FUNCTIONAL CLASS	MEDIAN TYPE	ACCESS CONTROL	NHS	MILEPOINT	MILEPOINT DESCRIPTION	MARKED LANES	SURFACE WIDTH/TYPER*	AADT
STATE SECONDARY	R RUR MAJ COLL	NONE (UNDIV)	NONE	NOT NHS	00.000		2	22I	1,525
					00.000	VIRGINIA ST/L			
					00.000 CO 72	SWAN CUT RD			
					00.080	SPEED LIMIT 50 MPH			
					00.650 OP418	PARADISE RD			
					00.790 OP418	PARADISE RD			
					01.060				1,625
					01.060 CO 68	BIG MILL RD			
					01.200 CO 83	RABBIT KNAW RD			
					01.800		2	24I	
					02.510	TWIN OAK LA			
					02.660 OP389	MACK LA			
					02.780		2	22I	
					02.960	SPEED LIMIT 30 MPH			
					03.230	SPEED LIMIT 25 MPH			
					03.270		2	30I	
					03.310		2	22I	3,325
					03.310 MD366	STOCKTON RD/GEO ISLAND LANDING RD			
					03.370	SPEED LIMIT 30 MPH			
					03.380		2	26I	
					03.430		2	24I	
					03.560		2	22I	
					03.620		2	24I	
					03.670	SPEED LIMIT 50 MPH			
					03.810		2	22I	
					03.910		2	24I	
					04.870	PIKE LA			
					05.600		2	22I	
					06.020	SPEED LIMIT 30 MPH			
					06.320 CO313	ONLEY RD			
					06.320 CO 93	TAYLOR LANDING RD			
					06.400				2,725
					06.400 CO 91	BOXIRON RD			
					06.400 CO314	DUKES RD			
					06.760 OP 6	C RD			
					06.890	SPEED LIMIT 50 MPH			
					07.180	STRUC #23003 SPRING HILL BRANCH			

*A,B = UNIMPROVED; C = GRADED & DRAINED; D,E = SOIL,GRAVEL,STONE; F,G = LOW TYPE BITUMINOUS
H,I = HIGH TYPE BITUMINOUS; J = CONCRETE; K= BRICK; L = BLOCK

STATE HIGHWAY ADMINISTRATION OF MARYLAND
HIGHWAY INFORMATION SERVICES DIVISION
DATA SUPPORT GROUP

STATE HIGHWAY LOCATION REFERENCE

COUNTY: WORCESTER
DISTRICT: 1
DATE: 12/31/02

ROUTE NUMBER: MD 12 CONTINUED
INVENTORY DIRECTION: NORTH
ROUTE NAME: SNOW HILL RD

STATE SYSTEM	FUNCTIONAL CLASS	MEDIAN TYPE	ACCESS CONTROL	NHS	MILEPOINT	MILEPOINT DESCRIPTION	MARKED LANES	SURFACE WIDTH/TYPE*	AADT
STATE SECONDARY	R	RUR MAJ COLL	NONE	NOT NHS	07.790		2	24I	2,725
					07.790 MD 12A	NO NAME			
					08.510	BLACKBERRY LA			
					09.210				3,325
					09.210 CO 97	CASTLE HILL RD			
					09.210 CO315	CHERRIX RD			
					09.940 CO 99	AYRES LANE RD			
		RUR MINOR ART			11.040				1,575
					11.040 US113	WORCESTER HWY			
					11.140	SPEED LIMIT 40 MPH			
					11.510	SPEED LIMIT 30 MPH			
		U			11.580		2	26I	
					11.580	IN CORP LMTS SNOW HILL			
					11.650 MU350	STEVENS RD			
					11.780		2	30I	
					11.790	SPEED LIMIT 25 MPH			
					11.910		2	40I	
NAME: CHURCH ST					12.010 MU340	SOUTH DR			
					12.060		2	29I	
					12.060 MU 90	COLBOURNE LA			
					12.240		2	26I	
					12.240 MU210	IRONSHIRE ST			
					12.320 MU230	MARTIN ST			
					12.420 MU160	W FEDERAL ST			
NAME: W MARKET ST					12.550 US113BU	W MARKET ST (AHEAD)			
					12.550 MU180	W GREEN ST			
					12.550 MU 50	CHURCH ST			
					12.730		2	34I	6,425
NAME: WASHINGTON ST					12.730 US113BU	E MARKET ST (BACK)			
					12.730 MU390	WASHINGTON ST			
					12.780 MU180	GREEN ST E&W			
					12.810 MU420	WILLOW ST			
					12.860 MU310	RIVER ST			
NAME: SNOW HILL RD R					12.890	STRUC #23002 POCOMOKE RIVER			
					12.890	OUT CORP LMTS SNOW HILL			
					12.900		2	24I	
					12.990	SPEED LIMIT 30 MPH			

*A,B = UNIMPROVED; C = GRADED & DRAINED; D,E = SOIL, GRAVEL, STONE; F,G = LOW TYPE BITUMINOUS
H,I = HIGH TYPE BITUMINOUS; J = CONCRETE; K = BRICK; L = BLOCK

STATE HIGHWAY ADMINISTRATION OF MARYLAND
HIGHWAY INFORMATION SERVICES DIVISION
DATA SUPPORT GROUP

STATE HIGHWAY LOCATION REFERENCE

COUNTY: WORCESTER
DISTRICT: 1
DATE: 12/31/02

ROUTE NUMBER: MD 12 CONTINUED
INVENTORY DIRECTION: NORTH
ROUTE NAME: SNOW HILL RD

STATE SYSTEM	FUNCTIONAL CLASS	MEDIAN TYPE	ACCESS CONTROL	NHS	MILEPOINT	MILEPOINT DESCRIPTION	MARKED LANES	SURFACE WIDTH/TYPE*	AADT
STATE SECONDARY	R	RUR MINOR ART	NONE	NOT NHS	13.280	SPEED LIMIT 40 MPH	2	24I	6,425
					13.380		2	22I	
					13.440	HOPKINS LA			
					13.490	HATCHERY LA			
					13.620	SPEED LIMIT 55 MPH			
					13.630	MOCKINGBIRD LA			
					13.950				5,325
					13.950 MD354	WHITON RD			
					13.950 CO 28	NASSAWANGO RD			
					15.370 CO299	CARMEAN RD			
					15.670 CO 34	RED HOUSE RD			
					16.800 CO 10	OLD FURNACE RD			
					17.420 CO 16	MT OLIVE CHURCH RD			
					17.850 CO 15	WEST HILLS DR			
					17.940 CO265	SIRMAN DR			
					18.080 CO275	NASSAWANGO HILLS DR			
					18.110 CO710	VILLAGE TRAIL			
					18.300 CO349	ALGONQUIN TRAIL			
					18.520	STRUC #23001 NASSAWANGO CREEK			
					18.690 OP385	LUKES LA			
					19.370 OP386	OLD STAGE COACH LA			
					19.370 CO 13	MILLVILLE RD			
					20.960 OP 2	NO NAME			
					21.160	SLIM CHANCE LA			
					22.040				3,675
					22.040 CO 1	ST LUKES RD			
					23.320	SPEED LIMIT 50 MPH			
					23.370	WICOMICO CO/L			

ROUTE NUMBER: MD 12A
INVENTORY DIRECTION: EAST
ROUTE NAME: NO NAME

STATE SYSTEM	FUNCTIONAL CLASS	MEDIAN TYPE	ACCESS CONTROL	NHS	MILEPOINT	MILEPOINT DESCRIPTION	MARKED LANES	SURFACE WIDTH/TYPE*	AADT
STATE SECONDARY	R	RUR LOCAL	NONE	NOT NHS	00.000		2	12F	0
					00.000 MD 12	SNOW HILL RD			
					00.020	ROAD END			

*A,B = UNIMPROVED; C = GRADED & DRAINED; D,E = SOIL, GRAVEL, STONE; F,G = LOW TYPE BITUMINOUS
H,I = HIGH TYPE BITUMINOUS; J = CONCRETE; K = BRICK; L = BLOCK

STATE HIGHWAY ADMINISTRATION OF MARYLAND
HIGHWAY INFORMATION SERVICES DIVISION
DATA SUPPORT GROUP

STATE HIGHWAY LOCATION REFERENCE

COUNTY: WORCESTER
DISTRICT: 1
DATE: 12/31/02

ROUTE NUMBER: US 13
INVENTORY DIRECTION: NORTH
ROUTE NAME: OCEAN HWY

STATE SYSTEM	FUNCTIONAL CLASS	MEDIAN TYPE	ACCESS CONTROL	NHS	MILEPOINT	MILEPOINT DESCRIPTION	MARKED LANES	SURFACE WIDTH/TYPE*	AADT
STATE PRIMARY	R	RUR OPA	NONE	NHS	00.000		4	48I	19,996
					00.000	VIRGINIA ST/L			
					00.000	CO 63 SPARROW RD			
					00.160	SPEED LIMIT 50 MPH			
					00.310	PVT RD			
					00.560	STRUC #23005 WAGRAM CREEK			
					00.570	ATR STATION #0037			
					00.800	CO 64 BUNTING RD			
					00.930	MILE MARKER 1.0			
					01.020	CO305 TULLS CORNER RD			
					01.350	CROSSOVER			
					01.770	CROSSOVER			
					01.910	MILE MARKER 2.0			
					01.940	CROSSOVER			
					02.120	CO307 BRANTLEY RD			
					02.390	SPUR FR OLD VIRGINIA RD			
					02.410	CO263 OLD VIRGINIA RD			
					02.770	CROSSOVER			
					02.900	MILE MARKER 3.0			
	U				02.920	IN CORP LMTS POCOMOKE CITY			
					03.200	CROSSOVER			
					03.470	CROSSOVER			
					03.740	CO 74 SHEEPHOUSE RD			
					03.850	MILE MARKER 4.0			
					03.850	US 13 BU (SB/L)			
					03.910	US 13BU MARKET ST			
	R		PARTIAL		04.190				
					04.190	OUT CORP LMTS POCOMOKE CITY			
	U				04.230				24,625
					04.230	MD366 STOCKTON RD			
					04.230	IN CORP LMTS POCOMOKE CITY			
	R				04.250	OUT CORP LMTS POCOMOKE CITY			
					04.450	SPUR TO US 113			
					04.480	SPUR FR MD 250A			
					04.550				22,425
					04.550	MD250A OLD VIRGINIA RD			

*A,B = UNIMPROVED; C = GRADED & DRAINED; D,E = SOIL, GRAVEL, STONE; F,G = LOW TYPE BITUMINOUS
H,I = HIGH TYPE BITUMINOUS; J = CONCRETE; K = BRICK; L = BLOCK

STATE HIGHWAY ADMINISTRATION OF MARYLAND
HIGHWAY INFORMATION SERVICES DIVISION
DATA SUPPORT GROUP

STATE HIGHWAY LOCATION REFERENCE

COUNTY: WORCESTER
DISTRICT: 1
DATE: 12/31/02

ROUTE NUMBER: US 13 CONTINUED
INVENTORY DIRECTION: NORTH
ROUTE NAME: OCEAN HWY

STATE SYSTEM	FUNCTIONAL CLASS	MEDIAN TYPE	ACCESS CONTROL	NHS	MILEPOINT	MILEPOINT DESCRIPTION	MARKED LANES	SURFACE WIDTH/TYPE*	AADT
STATE PRIMARY	R RUR OPA	UNPROTECTED	PARTIAL	NHS	04.550 US113	WORCESTER HWY	4	48I	22,425
	U				04.560	IN CORP LMTS POCOMOKE CITY			
					04.570	SPUR TO MD 250A			
					04.600	SPUR FR US 113			
					05.000	MILE MARKER 5.0			
					05.420	SPUR TO MD 756			
					05.420	SPUR FR LINDEN AVE			
					05.440				15,275
					05.440 MD756	OLD SNOW HILL RD			
					05.440 MU340	LINDEN AVE			
					05.460	SPUR FR MD 756			
					05.480	SPUR TO LINDEN AVE			
					05.830	SPUR TO WINTER QUARTERS DR			
					05.840	SPUR FR WINTER QUARTERS DR			
					05.860 MU640	WINTER QUARTERS DR			
					05.880	SPUR FR WINTER QUARTERS DR			
					05.890	SPUR TO WINTER QUARTERS DR			
	R				06.010	MILE MARKER 6.0			
					06.220	OUT CORP LMTS POCOMOKE CITY			
					06.310	STRUC #23016 POCOMOKE RIVER			
					06.310	SOMERSET CO/L			

ROUTE NUMBER: US 13BU
INVENTORY DIRECTION: NORTH
ROUTE NAME: MARKET ST

STATE SYSTEM	FUNCTIONAL CLASS	MEDIAN TYPE	ACCESS CONTROL	NHS	MILEPOINT	MILEPOINT DESCRIPTION	MARKED LANES	SURFACE WIDTH/TYPE*	AADT
STATE SECONDARY	U RUR MAJ COLL	UNPROTECTED	NONE	NOT NHS	00.000		2	42I	4,750
		NONE (UNDIV)			00.000 US 13	OCEAN HWY			
					00.360		2	24I	
					00.360	US 13 BU (SB/L)			
					00.410 MD366	STOCKTON RD			
					00.440	SPEED LIMIT 45 MPH			
					00.480	SPUR TO MD 250A			
					00.500		2	30I	
					00.500 CO263	OLD VIRGINIA RD			
					00.500 MD250A	OLD VIRGINIA RD			

*A,B = UNIMPROVED; C = GRADED & DRAINED; D,E = SOIL, GRAVEL, STONE; F,G = LOW TYPE BITUMINOUS
H,I = HIGH TYPE BITUMINOUS; J = CONCRETE; K = BRICK; L = BLOCK

STATE HIGHWAY ADMINISTRATION OF MARYLAND
HIGHWAY INFORMATION SERVICES DIVISION
DATA SUPPORT GROUP

STATE HIGHWAY LOCATION REFERENCE

COUNTY: WORCESTER
DISTRICT: 1
DATE: 12/31/02

ROUTE NUMBER: US 13BU CONTINUED
INVENTORY DIRECTION: NORTH
ROUTE NAME: MARKET ST

STATE SYSTEM	FUNCTIONAL CLASS	MEDIAN TYPE	ACCESS CONTROL	NHS	MILEPOINT	MILEPOINT DESCRIPTION	MARKED LANES	SURFACE WIDTH/TYPE*	AADT
STATE SECONDARY	U RUR MAJ COLL	NONE (UNDIV)	NONE	NOT NHS	00.510	SPUR FR MD 250A	2	30I	4,750
					00.540		2	23I	
					00.540	SPEED LIMIT 30 MPH			
					00.610 MU440	PAYNE AVE			
					00.740 MU220	FIFTEENTH ST			
					00.820 MU242	FOURTEENTH ST #2			
					00.860 MU240	FOURTEENTH ST			
					00.950 MU600	TWELFTH ST			
					01.020 MU200	ELEVENTH ST			
					01.160 MU570	TENTH ST			
					01.340 MU190	EIGHTH ST			
					01.420 MU520	SEVENTH ST			
					01.530 MU542	SIXTH ST #2			
					01.540 MU535	SIXTH ST			
					01.620 MU232	FIFTH ST #2			
					01.710 MU250	FOURTH ST			
					01.730	SPEED LIMIT 25 MPH			
					01.760 MU580	THIRD ST			
					01.810		2	30I	
					01.860		2	33I	4,125
					01.860 MU510	SECOND ST			
					01.910 MU160	CLARKE AVE			
					01.970		2	40I	
					01.970 MU260	FRONT ST			
					02.000 MU425	OLD RIVER RD			
					02.020 MU490	RIVERSIDE DR			
					02.030	BEGIN BRIDGE			
	R				02.040	OUT CORP LMTS POCOMOKE CITY			
					02.060	STRUC #23004 POCOMOKE RIVER			
					02.060	SOMERSET CO/L			

ROUTE NUMBER: US 50
INVENTORY DIRECTION: EAST
ROUTE NAME: OCEAN GATEWAY

STATE SYSTEM	FUNCTIONAL CLASS	MEDIAN TYPE	ACCESS CONTROL	NHS	MILEPOINT	MILEPOINT DESCRIPTION	MARKED LANES	SURFACE WIDTH/TYPE*	AADT
STATE PRIMARY	R RUR OPA	POSITIVE BARRIER	PARTIAL	NHS	00.000		4	48I	23,213

*A,B = UNIMPROVED; C = GRADED & DRAINED; D,E = SOIL, GRAVEL, STONE; F,G = LOW TYPE BITUMINOUS
H,I = HIGH TYPE BITUMINOUS; J = CONCRETE; K = BRICK; L = BLOCK

STATE HIGHWAY ADMINISTRATION OF MARYLAND
HIGHWAY INFORMATION SERVICES DIVISION
DATA SUPPORT GROUP

STATE HIGHWAY LOCATION REFERENCE

COUNTY: WORCESTER

DISTRICT: 1

DATE: 12/31/02

ROUTE NUMBER: US 50 CONTINUED

INVENTORY DIRECTION: EAST

ROUTE NAME: OCEAN GATEWAY

STATE SYSTEM	FUNCTIONAL CLASS	MEDIAN TYPE	ACCESS CONTROL	NHS	MILEPOINT	MILEPOINT DESCRIPTION	MARKED LANES	SURFACE WIDTH/TYPE*	AADT
STATE PRIMARY	R RUR OPA	POSITIVE BARRIER	PARTIAL	NHS	00.000	WICOMICO CO/L	4	48I	23,213
					00.000	STRUC #22001 POCOMOKE RIVER			
					00.070	MILE MARKER 127.0			
					00.100	SPEED LIMIT 55 MPH			
					00.340	CO175 BELL RD			
					00.780	SPUR TO MD 610			
					00.820	SPUR FR MD 610			
					00.840	MD610 WHALEYVILLE RD/DALE RD			
					00.900	SPUR TO MD 610			
					00.900	SPUR FR MD 610			
					01.070	MILE MARKER 128.0			
					01.740	CO177 HALL RD			
					02.070	MILE MARKER 129.0			
					02.890	CROSSOVER			
					02.960	MD 90 OCEAN CITY EXPWY			
					03.140	MD 90 (WB/L)			
					03.410				15,725
					03.410	MD 90 OCEAN CITY EXPWY			
					03.410	STRUC #23028			
					04.000	CO180 LOGTOWN RD			
					04.080	MILE MARKER 131.0			
					04.960				13,402
					04.960	MD346 OLD OCEAN CITY BLVD			
					05.050	SPUR TO MD 346			
					05.080	MILE MARKER 132.0			
					05.700	SPUR TO & FR MD 346			
					05.700	MD992F CALEB RD			
					05.980	ATR STATION #0062			
	U				05.990	IN CORP LMTS BERLIN			
					06.110	MILE MARKER 133.0			
		UNPROTECTED			06.410				
					06.410	ENT TO MD STATE POLICE BARRACKS "V"			
					06.710	MD818 N MAIN ST			
	R				06.780	OUT CORP LMTS BERLIN			
					06.800	RP 50- 8 RAMP 8 FR US 113 SB TO US 50 WB			
					06.810	RP 50- 6 RAMP 6 FR US 50 EB TO US 113 SB			
					06.900	R/R #MDDE 531 875 B			

*A,B = UNIMPROVED; C = GRADED & DRAINED; D,E = SOIL, GRAVEL, STONE; F,G = LOW TYPE BITUMINOUS
H,I = HIGH TYPE BITUMINOUS; J = CONCRETE; K = BRICK; L = BLOCK

STATE HIGHWAY ADMINISTRATION OF MARYLAND
HIGHWAY INFORMATION SERVICES DIVISION
DATA SUPPORT GROUP

STATE HIGHWAY LOCATION REFERENCE

COUNTY: WORCESTER

DISTRICT: 1

DATE: 12/31/02

ROUTE NUMBER: US 50 CONTINUED

INVENTORY DIRECTION: EAST

ROUTE NAME: OCEAN GATEWAY

STATE SYSTEM	FUNCTIONAL CLASS	MEDIAN TYPE	ACCESS CONTROL	NHS	MILEPOINT	MILEPOINT DESCRIPTION	MARKED LANES	SURFACE WIDTH/TYPE*	AADT
STATE PRIMARY	R	RUR OPA	PARTIAL	NHS	06.970 RP 50- 7	RAMP 7 FR US 50 WB TO US 113 SB	4	48I	13,402
					06.990 RP 50- 5	RAMP 5 FR US 113 SB TO US 50 EB			
					07.040				24,825
					07.040 US113	WORCESTER HWY			
					07.040	STRUC #23030			
					07.080 RP 50- 1	RAMP 1 FR US 113 NB TO US 50 WB			
					07.120 RP 50- 3	RAMP 3 FR US 50 EB TO US 113 NB			
					07.120	MILE MARKER 134.0			
					07.250 RP 50- 2	RAMP 2 FR US 50 WB TO US 113 NB			
	U				07.280	IN CORP LMTS BERLIN			
					07.300 RP 50- 4	RAMP 4 FR US 113 NB TO US 50 EB			
					07.480	CROSSOVER			
					07.850	SPUR TO MD 346			
					07.870 MD346	OLD OCEAN CITY BLVD			
					08.010	SPUR FR MD 346			
					08.140	MILE MARKER 135.0			
					08.370	SPUR FR MD 452			
	R		NONE		08.380				
					08.380 MU305	SEAHAWK RD			
					08.380 MD452	FRIENDSHIP RD			
					08.380	OUT CORP LMTS BERLIN			
					08.390	SPUR FR SEAHAWK RD			
					08.390	SPUR TO MD 452			
					08.430	SPUR TO MD 707B			
					08.760	CROSSOVER			
					09.150	MILE MARKER 136.0			
					09.630	SPUR FR MD 589			
					09.640				25,625
					09.640 MD589	RACETRACK RD			
					09.690	SPUR TO MD 589			
					10.080	CROSSOVER			
					10.150	MILE MARKER 137			
					10.460 CO156	HOLLY GROVE RD			
					10.460 US 50WA	NO NAME			
					11.170	MILE MARKER 138.0			
					11.240 US 50WB	NO NAME			
					11.450 US 50WC	NO NAME			

*A,B = UNIMPROVED; C = GRADED & DRAINED; D,E = SOIL,GRAVEL,STONE; F,G = LOW TYPE BITUMINOUS
H,I = HIGH TYPE BITUMINOUS; J = CONCRETE; K= BRICK; L = BLOCK

STATE HIGHWAY ADMINISTRATION OF MARYLAND
HIGHWAY INFORMATION SERVICES DIVISION
DATA SUPPORT GROUP

STATE HIGHWAY LOCATION REFERENCE

COUNTY: WORCESTER

DISTRICT: 1

DATE: 12/31/02

ROUTE NUMBER: US 50 CONTINUED

INVENTORY DIRECTION: EAST

ROUTE NAME: OCEAN GATEWAY

STATE SYSTEM	FUNCTIONAL CLASS	MEDIAN TYPE	ACCESS CONTROL	NHS	MILEPOINT	MILEPOINT DESCRIPTION	MARKED LANES	SURFACE WIDTH/TYPE*	AADT
STATE PRIMARY	R	RUR OPA	NONE	NHS	11.540	HERRING CREEK LA	4	48I	25,625
					11.670 CO174	JERRY MACK RD			
					11.670 OP 70	SILVER POINT LA			
					11.860	CROSSOVER			
		URB OPA			11.920				
					11.920	STRUC #23006 HERRING CREEK			
		CURBED			11.990				
					12.090	SPUR TO MD 707A			
					12.110 MD707A	OLD BRIDGE RD			
					12.130	SPUR FR MD 707A			
					12.150 OP450	WATERVIEW DR			
					12.200	MILE MARKER 139.0			
		UNPROTECTED			12.340				
					12.340	CROSSOVER			
					12.470 CO291	BLUE MARLIN DR			
					12.540 CO261	BONITA DR			
					12.580 CO195	KEYSER POINT RD			
					12.700	SPEED LIMIT 45 MPH			
					12.910	SPUR TO MD 611			
		CURBED			12.930				24,225
					12.930 MD611	STEPHEN DECATUR RD			
					12.950	SPUR FR MD 611			
					13.150 CO172	ELM ST			
					13.210	MILE MARKER 140.0			
					13.310 CO186	GOLF COURSE RD			
					13.320	SPUR FR GOLF COURSE RD			
					13.510	SHANTYTOWN RD/KELLY BRIDGE LA			
					13.580 US 50WF	SHANTYTOWN RD			
		NONE (UNDIV)			13.660		4	46I	
					13.700	SPEED LIMIT 35 MPH			
					13.790		4	46J	
					13.790	BEGIN BRIDGE			
		U			14.040	IN CORP LMTS OCEAN CITY			
					14.050	MILE MARKER 141.0			
					14.090	TRAFFIC SIGNAL FOR DRAWBRIDGE			
					14.160	STRUC #23007 SINEPUXENT BAY			
					14.200		4	46I	

*A,B = UNIMPROVED; C = GRADED & DRAINED; D,E = SOIL, GRAVEL, STONE; F,G = LOW TYPE BITUMINOUS
H,I = HIGH TYPE BITUMINOUS; J = CONCRETE; K = BRICK; L = BLOCK

STATE HIGHWAY LOCATION REFERENCE

COUNTY: WORCESTER
DISTRICT: 1
DATE: 12/31/02

ROUTE NUMBER: US 50 CONTINUED
INVENTORY DIRECTION: EAST
ROUTE NAME: OCEAN GATEWAY

STATE SYSTEM	FUNCTIONAL CLASS	MEDIAN TYPE	ACCESS CONTROL	NHS	MILEPOINT	MILEPOINT DESCRIPTION	MARKED LANES	SURFACE WIDTH/TYPE*	AADT
STATE PRIMARY	U URB OPA	NONE (UNDIV)	NONE	NHS	14.200	TRAFFIC SIGNAL FOR DRAWBRIDGE	4	46I	24,225
					14.280 MU300	N DIVISION ST			
					14.280	END BRIDGE			
		CURBED			14.300		4	54I	
					14.310	SPUR TO MD 528			
		NONE (UNDIV)			14.330		2	24I	
					14.330 MD528	PHILADELPHIA AVE			
					14.330 MU300	N DIVISION ST			
					14.340	SPUR FR MD 528			
					14.370 MU990	WILMINGTON LA #2			
					14.400	TRAFFIC SIGNAL			
					14.400 MD378	BALTIMORE AVE			
					14.400 MU290	N DIVISION ST (AHEAD)			

ROUTE NUMBER: US 50WA
INVENTORY DIRECTION: NORTH
ROUTE NAME: NO NAME

STATE SYSTEM	FUNCTIONAL CLASS	MEDIAN TYPE	ACCESS CONTROL	NHS	MILEPOINT	MILEPOINT DESCRIPTION	MARKED LANES	SURFACE WIDTH/TYPE*	AADT
STATE SECONDARY	R RUR LOCAL	NONE (UNDIV)	NONE	NOT NHS	00.000		2	18I	0
					00.000 CO156	HOLLY GROVE RD (BACK)			
					00.000 US 50	OCEAN GATEWAY			
					00.010 MD707B	GREYS CORNER RD			

ROUTE NUMBER: US 50WB
INVENTORY DIRECTION: NORTH
ROUTE NAME: NO NAME

STATE SYSTEM	FUNCTIONAL CLASS	MEDIAN TYPE	ACCESS CONTROL	NHS	MILEPOINT	MILEPOINT DESCRIPTION	MARKED LANES	SURFACE WIDTH/TYPE*	AADT
STATE SECONDARY	R RUR LOCAL	NONE (UNDIV)	NONE	NOT NHS	00.000		2	18I	0
					00.000 US 50	OCEAN GATEWAY			
					00.050 MD707B	GREYS CORNER RD			

*A,B = UNIMPROVED; C = GRADED & DRAINED; D,E = SOIL, GRAVEL, STONE; F,G = LOW TYPE BITUMINOUS
H,I = HIGH TYPE BITUMINOUS; J = CONCRETE; K = BRICK; L = BLOCK

STATE HIGHWAY ADMINISTRATION OF MARYLAND
HIGHWAY INFORMATION SERVICES DIVISION
DATA SUPPORT GROUP

STATE HIGHWAY LOCATION REFERENCE

COUNTY: WORCESTER
DISTRICT: 1
DATE: 12/31/02

ROUTE NUMBER: US 50WC
INVENTORY DIRECTION: NORTH
ROUTE NAME: NO NAME

STATE SYSTEM	FUNCTIONAL CLASS	MEDIAN TYPE	ACCESS CONTROL	NHS	MILEPOINT	MILEPOINT DESCRIPTION	MARKED LANES	SURFACE WIDTH/TYPE*	AADT
STATE SECONDARY	R RUR LOCAL	NONE (UNDIV)	NONE	NOT NHS	00.000		2	34I	0
					00.000 US 50	OCEAN GATEWAY			
					00.020 MD707B	GREYS CORNER RD			

ROUTE NUMBER: US 50WF
INVENTORY DIRECTION: SOUTH
ROUTE NAME: SHANTYTOWN RD

STATE SYSTEM	FUNCTIONAL CLASS	MEDIAN TYPE	ACCESS CONTROL	NHS	MILEPOINT	MILEPOINT DESCRIPTION	MARKED LANES	SURFACE WIDTH/TYPE*	AADT
STATE SECONDARY	R URB LOCAL	NONE (UNDIV)	NONE	NOT NHS	00.000		2	22I	0
					00.000 US 50	OCEAN GATEWAY			
					00.090	SHANTYTOWN RD			

ROUTE NUMBER: MD 90
INVENTORY DIRECTION: EAST
ROUTE NAME: OCEAN CITY EXPWY

STATE SYSTEM	FUNCTIONAL CLASS	MEDIAN TYPE	ACCESS CONTROL	NHS	MILEPOINT	MILEPOINT DESCRIPTION	MARKED LANES	SURFACE WIDTH/TYPE*	AADT
STATE PRIMARY	R RUR OPA	UNPROTECTED	FULL	NHS	00.000		2	30I	9,280
					00.000 US 50	OCEAN GATEWAY			
					00.470 US 50	OCEAN GATEWAY			
					00.470	STRUC #23028			
		NONE (UNDIV)			00.630		2	24I	
					00.870	SPEED LIMIT 55 MPH			
					01.420	MILE MARKER 1.0			
					01.460	ATR STATION #0063			
					01.480 MD346	OLD OCEAN CITY RD			
					01.480	STRUC #23025			
					02.340	STRUC #23035P CHURCH BRANCH			
					02.400	MILE MARKER 2.0			
					02.740	STRUC #23034 CHURCH BRANCH			
					03.390	MILE MARKER 3.0			
					03.670	R/R #MDDE 532 218 N			
					03.670	STRUC #23033			
					03.750 RP 90- 6	RAMP 6 FR MD 90 EB TO US 113 SB			
					03.750 RP 90- 8	RAMP 8 FR US 113 SB TO MD 90 WB			
					03.960 RP 90- 7	RAMP 7 FR MD 90 WB TO US 113 SB			

*A,B = UNIMPROVED; C = GRADED & DRAINED; D,E = SOIL, GRAVEL, STONE; F,G = LOW TYPE BITUMINOUS
H,I = HIGH TYPE BITUMINOUS; J = CONCRETE; K = BRICK; L = BLOCK

STATE HIGHWAY ADMINISTRATION OF MARYLAND
HIGHWAY INFORMATION SERVICES DIVISION
DATA SUPPORT GROUP

STATE HIGHWAY LOCATION REFERENCE

COUNTY: WORCESTER

DISTRICT: 1

DATE: 12/31/02

ROUTE NUMBER: MD 90 CONTINUED

INVENTORY DIRECTION: EAST

ROUTE NAME: OCEAN CITY EXPWY

STATE SYSTEM	FUNCTIONAL CLASS	MEDIAN TYPE	ACCESS CONTROL	NHS	MILEPOINT	MILEPOINT DESCRIPTION	MARKED LANES	SURFACE WIDTH/TYPE*	AADT
STATE PRIMARY	R RUR OPA	NONE (UNDIV)	FULL	NHS	03.980 RP 90- 5	RAMP 5 FR US 113 SB TO MD 90 EB	2	24I	9,280
					04.030				13,450
					04.030 US113	WORCESTER HWY			
					04.030	STRUC #23032			
					04.320 RP 90- 4	RAMP 4 FR US 113 NB TO MD 90 EB			
					04.320 RP 90- 2	RAMP 2 FR MD 90 WB TO US 113 NB			
					04.370	MILE MARKER 4.0			
					04.420	BEGIN BRIDGE			
					04.430 MD575	WORCESTER HWY			
					04.430	STRUC #23031			
					04.440	END BRIDGE			
		POSITIVE BARRIER			04.570		2	22I	
					05.350	MILE MARKER 5.0			
					05.790 RP 90- 8	RAMP 8 FR MD 589 SB TO MD 90 WB			
					05.810 RP 90- 6	RAMP 6 FR MD 90 EB TO MD 589 SB			
					05.990	BEGIN BRIDGE			
	URB FRWY EXPWY				06.010				17,050
					06.010 MD589	RACETRACK RD			
					06.010	STRUC #23026			
					06.030	END BRIDGE			
					06.250 RP 90- 4	RAMP 4 FR MD 589 NB TO MD 90 EB			
					06.250 RP 90- 2	RAMP 2 FR MD 90 WB TO MD 589 NB			
					06.330	MILE MARKER 6.0			
					06.890	CROSSOVER			
					07.310	MILE MARKER 7.0			
					07.780 CO583	OCEAN PKWY			
					07.780	STRUC #23022			
					08.290	MILE MARKER 8.0			
		NONE (UNDIV)			08.420		2	26I	
					08.420	BEGIN BRIDGE			
					08.810	STRUC #23020 ST MARTIN RIVER			
		CURBED	PARTIAL		09.210		2	24I	
					09.210	END BRIDGE			
					09.260	MILE MARKER 9.0			
					09.470 CO220	ST MARTINS NECK RD			
		NONE (UNDIV)	FULL		09.940		2	26I	
					09.940	BEGIN BRIDGE			

*A,B = UNIMPROVED; C = GRADED & DRAINED; D,E = SOIL, GRAVEL, STONE; F,G = LOW TYPE BITUMINOUS
H,I = HIGH TYPE BITUMINOUS; J = CONCRETE; K = BRICK; L = BLOCK

STATE HIGHWAY LOCATION REFERENCE

COUNTY: WORCESTER
DISTRICT: 1
DATE: 12/31/02

ROUTE NUMBER: MD 90 CONTINUED
INVENTORY DIRECTION: EAST
ROUTE NAME: OCEAN CITY EXPWY

STATE SYSTEM	FUNCTIONAL CLASS	MEDIAN TYPE	ACCESS CONTROL	NHS	MILEPOINT	MILEPOINT DESCRIPTION	MARKED LANES	SURFACE WIDTH/TYPE*	AADT
STATE PRIMARY	R URB FRWY EXPWY	NONE (UNDIV)	FULL	NHS	10.260	MILE MARKER 10.0	2	26I	17,050
	U				10.660	IN CORP LMTS OCEAN CITY			
					10.660	STRUC #23021 ASSAWOMAN BAY			
					11.230	MILE MARKER 11.0			
					11.380		2	24I	
					11.380	END BRIDGE			
					11.470	SPEED LIMIT 40 MPH			
		POSITIVE BARRIER			11.580		3	38I	
					11.649		3	48I	
					11.690		3	36I	
					11.810		4	36I	
					11.810	SPUR TO MD 528			
					11.820		4	60I	
					11.820	SPUR FR MD 528			
					11.830	TRAFFIC SIGNAL			
					11.830 MD528	COASTAL HWY			
					11.830 MU9330	62ND ST (AHEAD)			

ROUTE NUMBER: US113
INVENTORY DIRECTION: NORTH
ROUTE NAME: WORCESTER HWY

STATE SYSTEM	FUNCTIONAL CLASS	MEDIAN TYPE	ACCESS CONTROL	NHS	MILEPOINT	MILEPOINT DESCRIPTION	MARKED LANES	SURFACE WIDTH/TYPE*	AADT
STATE PRIMARY	R RUR OPA	UNPROTECTED	NONE	NHS	00.000		2	24I	6,850
					00.000 MD250A	OLD VIRGINIA RD (BACK)			
					00.000 US 13	OCEAN HWY			
					00.080	SPUR FR US 13			
					00.080	SPUR TO US 13			
					00.250		4	48I	
					00.250 MD359B	AMERICAN LEGION DR			
					00.300	SPEED LIMIT 55 MPH			
					00.440 CO421	NEWTOWN PARK RD			
					00.680 CO 76	GROTON RD			
					00.990	SPUR FR CARTER RD			
					01.010	MILE MARKER 1.0			
					01.030				8,150
					01.030 CO 81	BYRD RD			

*A,B = UNIMPROVED; C = GRADED & DRAINED; D,E = SOIL, GRAVEL, STONE; F,G = LOW TYPE BITUMINOUS
H,I = HIGH TYPE BITUMINOUS; J = CONCRETE; K = BRICK; L = BLOCK

STATE HIGHWAY ADMINISTRATION OF MARYLAND
HIGHWAY INFORMATION SERVICES DIVISION
DATA SUPPORT GROUP

STATE HIGHWAY LOCATION REFERENCE

COUNTY: WORCESTER

DISTRICT: 1

DATE: 12/31/02

ROUTE NUMBER: US113 CONTINUED

INVENTORY DIRECTION: NORTH

ROUTE NAME: WORCESTER HWY

STATE SYSTEM	FUNCTIONAL CLASS	MEDIAN TYPE	ACCESS CONTROL	NHS	MILEPOINT	MILEPOINT DESCRIPTION	MARKED LANES	SURFACE WIDTH/TYPE*	AADT
STATE PRIMARY	R RUR OPA	UNPROTECTED	NONE	NHS	01.030 CO311	CARTER RD	4	48I	8,150
					01.040	SPUR FR BYRD RD			
					01.270 MD756	OLD SNOW HILL RD			
					01.400	ELKS DR			
					01.540	CROSSOVER			
		POSITIVE BARRIER			01.610				
					01.950	STRUC #23010 PILCHARD CREEK (NB/L)			
					01.950	STRUC #23027 PILCHARD CREEK (SB/L)			
					01.980	MILE MARKER 2.0			
		UNPROTECTED			02.390				
					02.390	CROSSOVER			
		POSITIVE BARRIER			02.690		4	46I	
					02.780	CROSSOVER			
					02.980	MILE MARKER 3.0			
		UNPROTECTED			03.250				
					03.250	CROSSOVER			
					03.670 CO 80	LAMBERTSON RD			
					03.980	MILE MARKER 4.0			
					03.980	CROSSOVER			
		POSITIVE BARRIER			04.220				
					04.220	CROSSOVER			
					04.370	STRUC #23009 BACHELORS BR (SB/L)			
					04.370	STRUC #23024 BACHELORS BR (NB/L)			
					04.500		4	48I	
					04.740 CO 86	JOHNSON NECK RD			
					04.950	MILE MARKER 5.0			
					05.020	CROSSOVER			
					05.510	CROSSOVER			
					05.950	MILE MARKER 6.0			
					05.950	CROSSOVER			
					06.190 CO 32	BLADES RD			
					06.400				9,550
					06.400 CO 87	BETHEDEN CHURCH RD			
					06.890	CROSSOVER			
					06.920	MILE MARKER 7.0			
					07.160	STRUC #23036P MATTAPONI CREEK			
					07.350	CROSSOVER			

*A,B = UNIMPROVED; C = GRADED & DRAINED; D,E = SOIL, GRAVEL, STONE; F,G = LOW TYPE BITUMINOUS
H,I = HIGH TYPE BITUMINOUS; J = CONCRETE; K = BRICK; L = BLOCK

STATE HIGHWAY ADMINISTRATION OF MARYLAND
HIGHWAY INFORMATION SERVICES DIVISION
DATA SUPPORT GROUP

STATE HIGHWAY LOCATION REFERENCE

COUNTY: WORCESTER

DISTRICT: 1

DATE: 12/31/02

ROUTE NUMBER: US113 CONTINUED

INVENTORY DIRECTION: NORTH

ROUTE NAME: WORCESTER HWY

STATE SYSTEM	FUNCTIONAL CLASS	MEDIAN TYPE	ACCESS CONTROL	NHS	MILEPOINT	MILEPOINT DESCRIPTION	MARKED LANES	SURFACE WIDTH/TYPE*	AADT
STATE PRIMARY	R RUR OPA	POSITIVE BARRIER	NONE	NHS	07.800	STRUC #23144XO CORKERS CREEK	4	48I	9,550
					07.910	MILE MARKER 8.0			
					08.210 SR 4	NO NAME			
					08.570	CROSSOVER			
					08.880	MILE MARKER 9.0			
					09.120	CROSSOVER			
					09.420	SPUR FR US 113BU			
		UNPROTECTED	PARTIAL		09.600		3	48I	5,850
					09.600 OP192	WOODSIDE LA			
					09.600 US113BU	MARKET ST			
					09.760		3	36I	
					09.850	MILE MARKER 10.0			
		NONE (UNDIV)			09.890		2	24I	
					10.300				6,650
					10.300 CO 97	CASTLE HILL RD			
					10.830	MILE MARKER 11.0			
					11.820				11,150
					11.820 MD 12	SNOW HILL RD			
					11.900	MILE MARKER 12.0			
					12.070 CO115	BRICK KILN RD			
					12.070 CO669	WASHINGTON ST			
					12.810	MILE MARKER 13.0			
					13.010 MD365	S BAY ST/PUBLIC LANDING RD			
					13.740	STRUC #23029 PURNELL BRANCH			
					13.790	MILE MARKER 14.0			
					13.960	R/R #MDDE 531 847 X			
		UNPROTECTED			14.030				
					14.120 US113BU	MARKET ST			
					14.200	SPUR TO US 113BU			
		NONE (UNDIV)			14.270				
			NONE		14.460				
					14.570 CO119	TIMMONS RD			
					14.760	MILE MARKER 15.0			
					15.750	MILE MARKER 16.0			
					16.200 CO112	CEDARTOWN RD			
					16.720 CO 26	PORTERS CROSSING RD			
					16.740	MILE MARKER 17.0			

*A,B = UNIMPROVED; C = GRADED & DRAINED; D,E = SOIL, GRAVEL, STONE; F,G = LOW TYPE BITUMINOUS
H,I = HIGH TYPE BITUMINOUS; J = CONCRETE; K = BRICK; L = BLOCK

STATE HIGHWAY ADMINISTRATION OF MARYLAND
HIGHWAY INFORMATION SERVICES DIVISION
DATA SUPPORT GROUP

STATE HIGHWAY LOCATION REFERENCE

COUNTY: WORCESTER
DISTRICT: 1
DATE: 12/31/02

ROUTE NUMBER: US113 CONTINUED
INVENTORY DIRECTION: NORTH
ROUTE NAME: WORCESTER HWY

STATE SYSTEM	FUNCTIONAL CLASS	MEDIAN TYPE	ACCESS CONTROL	NHS	MILEPOINT	MILEPOINT DESCRIPTION	MARKED LANES	SURFACE WIDTH/TYPE*	AADT
STATE PRIMARY	R RUR OPA	NONE (UNDIV) UNPROTECTED	NONE	NHS	17.260	CENTRAL SITE LA (LANDFILL)	2	24I	11,150
		NONE (UNDIV)			17.460				
					17.610 CO120	FIVE MILE BRANCH RD			
					17.710				
					17.730	MILE MARKER 18.0			
					18.710	MILE MARKER 19.0			
					19.220 CO113	BASKET SWITCH RD			
					19.710	MILE MARKER 20.0			
					20.050 CO319	NEWARK RD			
					20.080	R/R #MDDE 531 854 H			
					20.690	MILE MARKER 21.0			
					20.930 CO125	LANGMAID RD			
					21.680	MILE MARKER 22.0			
					22.590	SPUR FR NEWARK RD			
					22.620 OP 62	GUNNING CLUB LA			
					22.620 CO319	NEWARK RD			
					22.640	SPUR TO NEWARK RD			
					22.680	MILE MARKER 23.0			
					22.920 CO347	CROPPER ISLAND RD			
		UNPROTECTED			22.980		2	28I	
		NONE (UNDIV)			23.140 CO134	DOWNNS RD			
		UNPROTECTED			23.240		2	24I	
					23.580				
					23.660	MILE MARKER 24.0			
					23.680 CO389	GOODY HILL RD			
		NONE (UNDIV)			23.810		2	21I	
					24.230 CO136	SHIRE DR			
					24.420 CO136	SHIRE DR			
					24.590 CO138	SHIRE DR			
					24.660	MILE MARKER 25.0			
					25.040 CO133	MASON RD			
					25.040 CO321	IRONSHIRE STATION RD			
					25.270 CO138	SHIRE DR			
					25.530 CO140	HARRIS RD			
					25.680	MILE MARKER 26.0			
		UNPROTECTED			25.920		2	24I	
					25.990		3	36I	

*A,B = UNIMPROVED; C = GRADED & DRAINED; D,E = SOIL, GRAVEL, STONE; F,G = LOW TYPE BITUMINOUS
H,I = HIGH TYPE BITUMINOUS; J = CONCRETE; K = BRICK; L = BLOCK

STATE HIGHWAY ADMINISTRATION OF MARYLAND
HIGHWAY INFORMATION SERVICES DIVISION
DATA SUPPORT GROUP

STATE HIGHWAY LOCATION REFERENCE

COUNTY: WORCESTER

DISTRICT: 1

DATE: 12/31/02

ROUTE NUMBER: US113 CONTINUED

INVENTORY DIRECTION: NORTH

ROUTE NAME: WORCESTER HWY

STATE SYSTEM	FUNCTIONAL CLASS	MEDIAN TYPE	ACCESS CONTROL	NHS	MILEPOINT	MILEPOINT DESCRIPTION	MARKED LANES	SURFACE WIDTH/TYPE*	AADT
STATE PRIMARY	R	RUR OPA	NONE	NHS	26.040		3	48I	11,150
					26.130		4	48I	
					26.130	CO139 HAYES LANDING RD			
					26.630	MILE MARKER 27.0			
					26.870	CROSSOVER			
					27.150	MD818A NO NAME			
					27.220	SPUR TO GERMANTOWN RD			
	U				27.240	IN CORP LMTS BERLIN			
					27.240	MU145 GERMANTOWN RD			
					27.240	MD818 S MAIN ST			
					27.270	SPUR TO MD 818			
					27.270	SPUR FR GERMANTOWN RD			
					27.620	MILE MARKER 28.0			
					27.670	MU 70 BURLEY RD			
					27.840	MU340 TRIPOLI ST			
					28.080				15,550
					28.080	MD376 BAY ST			
					28.320	MU 30 BRANCH ST			
					28.460	MU130 FRANKLIN AVE			
					28.610	MILE MARKER 29.0			
					28.860	SPUR FR MD 346			
					28.880	MD346 OLD OCEAN CITY BLVD			
	R		PARTIAL		29.010				
					29.010	OUT CORP LMTS BERLIN			
					29.150	RP 50- 4 RAMP 4 FR US 113 NB TO US 50 EB			
					29.150	RP 50- 6 RAMP 6 FR US 50 EB TO US 113 SB			
					29.330	RP 50- 3 RAMP 3 FR US 50 EB TO US 113 NB			
					29.360	RP 50- 5 RAMP 5 FR US 113 SB TO US 50 EB			
					29.410				16,050
					29.410	US 50 OCEAN GATEWAY			
					29.410	STRUC #23030			
					29.480	RP 50- 1 RAMP 1 FR US 113 NB TO US 50 WB			
					29.510	RP 50- 7 RAMP 7 FR US 50 WB TO US 113 SB			
					29.590	MILE MARKER 30.0			
		POSITIVE BARRIER			29.640				
					29.640	RP 50- 2 RAMP 2 FR US 50 WB TO US 113 NB			
					29.650	RP 50- 8 RAMP 8 FR US 113 SB TO US 50 WB			

*A,B = UNIMPROVED; C = GRADED & DRAINED; D,E = SOIL, GRAVEL, STONE; F,G = LOW TYPE BITUMINOUS
H,I = HIGH TYPE BITUMINOUS; J = CONCRETE; K = BRICK; L = BLOCK

STATE HIGHWAY ADMINISTRATION OF MARYLAND
HIGHWAY INFORMATION SERVICES DIVISION
DATA SUPPORT GROUP

STATE HIGHWAY LOCATION REFERENCE

COUNTY: WORCESTER

DISTRICT: 1

DATE: 12/31/02

ROUTE NUMBER: US113 CONTINUED

INVENTORY DIRECTION: NORTH

ROUTE NAME: WORCESTER HWY

STATE SYSTEM	FUNCTIONAL CLASS	MEDIAN TYPE	ACCESS CONTROL	NHS	MILEPOINT	MILEPOINT DESCRIPTION	MARKED LANES	SURFACE WIDTH/TYPE*	AADT
STATE PRIMARY	R	RUR OPA	PARTIAL	NHS	29.840 MD818	N MAIN ST	4	48I	16,050
					29.840 CO210	GEORGETOWN RD			
					30.220 CO405	DEER PARK RD			
		UNPROTECTED			30.320				
					30.470 MD575	WORCESTER HWY			
		POSITIVE BARRIER			30.490				
					30.580	MILE MARKER 31.0			
					30.900	CROSSOVER			
					31.290	SPUR TO CAREY RD			
					31.290	SPUR FR CAREY RD			
					31.310 CO249	CAREY RD			
					31.310 CO747	CAREY RD			
					31.560	MILE MARKER 32.0			
					31.640 RP 90- 4	RAMP 4 FR US 113 NB TO MD 90 EB			
					31.640 RP 90- 6	RAMP 6 FR MD 90 EB TO US 113 SB			
					31.770 RP 90- 3	RAMP 3 FR RAMP 6 (FR MD 90) TO US 113 NB			
					31.830 RP 90- 5	RAMP 5 FR US 113 SB TO MD 90 EB			
					31.880				9,875
					31.880 MD 90	OCEAN CITY EXPWY			
					31.880	STRUC #23032			
					31.940 RP 90- 7	RAMP 7 FR MD 90 WB TO US 113 SB			
					32.000 RP 90- 1	RAMP 1 FR US 113 NB TO RAMP 8 (TO MD 90)			
					32.140 RP 90- 8	RAMP 8 FR US 113 SB TO MD 90 WB			
					32.210 RP 90- 2	RAMP 2 FR MD 90 WB TO US 113 NB			
					32.492	SPUR TO MD 575			
			NONE		32.540				
					32.543	MILE MARKER 33.0			
					32.574 MD575A	WEST FRONTAGE RD			
					32.849	BEGIN BRIDGE			
					32.860 MD589	RACETRACK RD			
					32.860	STRUC #23042			
					32.872	END BRIDGE			
					32.950				15,050
					33.016 RP113- 2	RAMP 2 FR MD 589 WB TO US 113 NB			
					33.137 MD575A	WEST FRONTAGE RD			
					33.137	SPEED LIMIT 40 MPH			
					33.137	MILE MARKER 34.0			

*A,B = UNIMPROVED; C = GRADED & DRAINED; D,E = SOIL, GRAVEL, STONE; F,G = LOW TYPE BITUMINOUS
H,I = HIGH TYPE BITUMINOUS; J = CONCRETE; K = BRICK; L = BLOCK

STATE HIGHWAY ADMINISTRATION OF MARYLAND
HIGHWAY INFORMATION SERVICES DIVISION
DATA SUPPORT GROUP

STATE HIGHWAY LOCATION REFERENCE

COUNTY: WORCESTER
DISTRICT: 1
DATE: 12/31/02

ROUTE NUMBER: US113 CONTINUED
INVENTORY DIRECTION: NORTH
ROUTE NAME: WORCESTER HWY

STATE SYSTEM	FUNCTIONAL CLASS	MEDIAN TYPE	ACCESS CONTROL	NHS	MILEPOINT	MILEPOINT DESCRIPTION	MARKED LANES	SURFACE WIDTH/TYPE*	AADT
STATE PRIMARY	R RUR OPA	POSITIVE BARRIER	NONE	NHS	33.146	BEGIN BRIDGE	4	48I	15,050
					33.178	STRUC #23043			
					33.232	END BRIDGE			
					33.382 MD575B	OLD US 113			
					33.628	BEGIN BRIDGE			
					33.644	STRUC #23044			
					33.670	END BRIDGE			
					33.979	TRAFFIC SIGNAL			
					33.979 MD575C	SHINGLE LANDING RD			
					33.979 MD575D	PEERLESS RD			
					34.152	MILE MARKER 35.0			
					34.261	STRUC #23086X01			
					34.388	SPEED LIMIT 50 MPH			
					34.465		3	44I	
					34.529		3	40I	
		NONE (UNDIV)			34.659 MD575F	JARVIS RD			
					34.778		2	24I	
					35.180	MILE MARKER 36.0			
					35.440 OP 71	OLD STAGE RD			
					35.760				16,650
					35.760 MD367	BISHOPVILLE RD			
					36.180	MILE MARKER 37.0			
					36.260	R/R #MDDE 531 883 T			
					36.690 MD610	WHALEYVILLE RD			
					36.690 CO239	HAMMOND RD			
		UNPROTECTED			37.150	MILE MARKER 38.0			
					37.450		2	36I	
					37.450 CO339	MORRIS RD			
					37.450 CO238	HOTEL RD			
					37.480	CROSSOVER			
					37.490	DELAWARE ST/L			

ROUTE NUMBER: US113BU
INVENTORY DIRECTION: NORTH
ROUTE NAME: MARKET ST

STATE SYSTEM	FUNCTIONAL CLASS	MEDIAN TYPE	ACCESS CONTROL	NHS	MILEPOINT	MILEPOINT DESCRIPTION	MARKED LANES	SURFACE WIDTH/TYPE*	AADT
--------------	------------------	-------------	----------------	-----	-----------	-----------------------	--------------	---------------------	------

*A,B = UNIMPROVED; C = GRADED & DRAINED; D,E = SOIL, GRAVEL, STONE; F,G = LOW TYPE BITUMINOUS
H,I = HIGH TYPE BITUMINOUS; J = CONCRETE; K = BRICK; L = BLOCK

STATE HIGHWAY ADMINISTRATION OF MARYLAND
HIGHWAY INFORMATION SERVICES DIVISION
DATA SUPPORT GROUP

STATE HIGHWAY LOCATION REFERENCE

COUNTY: WORCESTER
DISTRICT: 1
DATE: 12/31/02

ROUTE NUMBER: US113BU CONTINUED

INVENTORY DIRECTION: NORTH

ROUTE NAME: MARKET ST

STATE SYSTEM	FUNCTIONAL CLASS	MEDIAN TYPE	ACCESS CONTROL	NHS	MILEPOINT	MILEPOINT DESCRIPTION	MARKED LANES	SURFACE WIDTH/TYPE*	AADT
STATE SECONDARY	R	RUR MAJ COLL	NONE	NOT NHS	00.000		2	24I	4,075
					00.000	OP192 WOODSIDE LA (BACK)			
					00.000	US113 WORCESTER HWY			
					00.060		2	22I	
					00.140	SPEED LIMIT 50 MPH			
					00.220	CHERRYSTONE LA			
					00.360	TEABERRY LA			
					00.380	OP 48 PAYNETOWN LA			
					00.620	CO 97 CASTLE HILL RD			
					00.960	CO356 MOAT RD			
					01.810	SPEED LIMIT 30 MPH			
					01.850	CO286 COULBOURNE LANE DR			
	U				02.010	IN CORP LMTS SNOW HILL			
					02.020	MU225 MAPLE ST			
					02.060	MU110 COVINGTON ST			
					02.150	MU370 TINGLE ST			
					02.210	MU160 W FEDERAL ST			
					02.230	SPEED LIMIT 25 MPH			
					02.300	MU235 MASON ST			
					02.360		2	30I	
					02.360	MU130 DIGHTON RD			
					02.400	MU320 ROSS ST			
					02.510	MU240 MORRIS ST			
					02.520	MU9020 SHIPYARD ALLEY			
NAME: W MARKET ST					02.570	MU190 GUNBY ST			
					02.610		2	34I	
					02.610	MU400 WATER ST			
		RUR MINOR ART			02.670				4,975
					02.670	MU 50 CHURCH ST			
					02.670	MU180 W GREEN ST			
					02.670	MD 12 CHURCH ST			
					02.790	MU 20 BANK ST			
					02.800	MU170 FRANKLIN ST			
					02.820	MU270 PEARL ST			
		RUR MAJ COLL			02.850				5,975
NAME: E MARKET ST					02.850	MU390 WASHINGTON ST			
					02.850	MD 12 WASHINGTON ST			

*A,B = UNIMPROVED; C = GRADED & DRAINED; D,E = SOIL, GRAVEL, STONE; F,G = LOW TYPE BITUMINOUS
H,I = HIGH TYPE BITUMINOUS; J = CONCRETE; K = BRICK; L = BLOCK

STATE HIGHWAY LOCATION REFERENCE

COUNTY: WORCESTER
DISTRICT: 1
DATE: 12/31/02

ROUTE NUMBER: US113BU CONTINUED
INVENTORY DIRECTION: NORTH
ROUTE NAME: E MARKET ST

STATE SYSTEM	FUNCTIONAL CLASS	MEDIAN TYPE	ACCESS CONTROL	NHS	MILEPOINT	MILEPOINT DESCRIPTION	MARKED LANES	SURFACE WIDTH/TYPE*	AADT
STATE SECONDARY	U RUR MAJ COLL	NONE (UNDIV)	NONE	NOT NHS	02.900 MU180	GREEN ST	2	34I	5,975
					02.940 MU 70	COLLINS ST			
					03.020		2	24I	
					03.020 MD365	S BAY ST			
					03.020 MU260	PARK ROW			
					03.060		2	22I	
					03.140 MU 40	BURROUGHS ST			
					03.150	SPEED LIMIT 30 MPH			
					03.310 MU360	TIMMONS ST			
					03.520 MU155	EVERGREEN TERR			
NAME: MARKET ST					03.620 CO118	WALLACE DR			
					03.660	BILLS HILL			
					03.690 CO318	STEFFEE DR			
					03.740	SPEED LIMIT 40 MPH			
					03.770	STRUC #23008 PURNELL BRANCH			
					03.930		2	24I	
	R				04.020	OUT CORP LMTS SNOW HILL			
					04.060	TYSON LA			
					04.090	SPUR FR US 113			
					04.160 US113	WORCESTER HWY			

ROUTE NUMBER: MD250A
INVENTORY DIRECTION: EAST
ROUTE NAME: OLD VIRGINIA RD

STATE SYSTEM	FUNCTIONAL CLASS	MEDIAN TYPE	ACCESS CONTROL	NHS	MILEPOINT	MILEPOINT DESCRIPTION	MARKED LANES	SURFACE WIDTH/TYPE*	AADT
STATE SECONDARY	U RUR MAJ COLL	UNPROTECTED	NONE	NOT NHS	00.000		2	26I	1,299
					00.000 CO263	OLD VIRGINIA RD (BACK)			
					00.000 US 13BU	MARKET ST			
					00.010	SPUR FR US 13BU			
					00.010	SPUR TO US 13BU			
					00.110	CROSSOVER			
					00.150	SPUR TO US 13			
					00.180	SPUR FR US 13			
					00.180	OUT CORP LMTS POCOMOKE CITY			
					00.190 US 13	OCEAN HWY			
					00.190 US113	WORCESTER HWY (AHEAD)			

*A,B = UNIMPROVED; C = GRADED & DRAINED; D,E = SOIL, GRAVEL, STONE; F,G = LOW TYPE BITUMINOUS
H,I = HIGH TYPE BITUMINOUS; J = CONCRETE; K = BRICK; L = BLOCK

STATE HIGHWAY ADMINISTRATION OF MARYLAND
HIGHWAY INFORMATION SERVICES DIVISION
DATA SUPPORT GROUP

STATE HIGHWAY LOCATION REFERENCE

COUNTY: WORCESTER

DISTRICT: 1

DATE: 12/31/02

ROUTE NUMBER: MD346

INVENTORY DIRECTION: EAST

ROUTE NAME: OLD OCEAN CITY RD

STATE SYSTEM	FUNCTIONAL CLASS	MEDIAN TYPE	ACCESS CONTROL	NHS	MILEPOINT	MILEPOINT DESCRIPTION	MARKED LANES	SURFACE WIDTH/TYPE*	AADT
STATE SECONDARY	R	RUR MAJ COLL	NONE	NOT NHS	00.000		2	24I	2,650
					00.000	WICOMICO CO/L			
					00.000	STRUC #22011 POCOMOKE RIVER			
					00.370	CO175 BELL RD			
					00.740	LONG RIDGE LA			
		RUR MINOR COLL			00.930				1,175
					00.930	MD610 WHALEYVILLE RD			
					01.280	CO341 DALE RD			
					01.280	CO248 SHEPPARDS CROSSING RD			
					01.390	SPEED LIMIT 50 MPH			
					01.980	CO177 HALL RD			
					03.240	CO246 CIRCLE RD			
					04.070	CO251 PITTS RD			
					04.330	MD 90 OCEAN CITY EXPWY			
					04.330	STRUC #23025			
					04.420	CO250 ST MARTINS RD			
					04.710	CO250 ST MARTINS RD			
					05.040	CO178 LOGTOWN RD			
					05.080	SPUR FR LOGTOWN RD			
					05.620	SPUR FR US 50			
					05.670				1,775
					05.670	US 50 OCEAN GATEWAY			
					05.690		2	20I	
					05.870		2	22I	
					06.220	OP416 TALL TIMBER RD			
					06.420	SPUR TO US 50			
					07.470	IN CORP LMTS BERLIN			
					07.630	SPEED LIMIT 30 MPH			
					07.880	MD818 N MAIN ST			
					07.980	R/R #CR 531 870 S			
					08.040	CO401 GRAHAM AVE			
		UNPROTECTED			08.360		2	24I	
					08.360	MD377 WILLIAMS ST			
					08.390	CROSSOVER			
					08.420	SPUR TO US 113			

NAME: OLD OCEAN CITY
BLVD

U

*A,B = UNIMPROVED; C = GRADED & DRAINED; D,E = SOIL, GRAVEL, STONE; F,G = LOW TYPE BITUMINOUS
H,I = HIGH TYPE BITUMINOUS; J = CONCRETE; K = BRICK; L = BLOCK

STATE HIGHWAY ADMINISTRATION OF MARYLAND
HIGHWAY INFORMATION SERVICES DIVISION
DATA SUPPORT GROUP

STATE HIGHWAY LOCATION REFERENCE

COUNTY: WORCESTER

DISTRICT: 1

DATE: 12/31/02

ROUTE NUMBER: MD346 CONTINUED

INVENTORY DIRECTION: EAST

ROUTE NAME: OLD OCEAN CITY BLVD

STATE SYSTEM	FUNCTIONAL CLASS	MEDIAN TYPE	ACCESS CONTROL	NHS	MILEPOINT	MILEPOINT DESCRIPTION	MARKED LANES	SURFACE WIDTH/TYPE*	AADT
STATE SECONDARY	U RUR MAJ COLL	UNPROTECTED	NONE	NOT NHS	08.450		2	20I	1,775
		NONE (UNDIV)			08.450 US113	WORCESTER HWY			
					08.540		2	22I	
					08.540	SPEED LIMIT 40 MPH			
					08.570 MU183	HEALTHWAY DR			
					08.980 CO362	BARRETT RD			
					09.070 CO362	BARRETT RD			
		CURBED			09.220		2	54I	
					09.220	SPUR TO US 50			
					09.250	SPUR FR US 50			
					09.260 US 50	OCEAN GATEWAY			

ROUTE NUMBER: MD354

INVENTORY DIRECTION: NORTH

ROUTE NAME: WHITON RD

STATE SYSTEM	FUNCTIONAL CLASS	MEDIAN TYPE	ACCESS CONTROL	NHS	MILEPOINT	MILEPOINT DESCRIPTION	MARKED LANES	SURFACE WIDTH/TYPE*	AADT
STATE SECONDARY	R RUR MAJ COLL	NONE (UNDIV)	NONE	NOT NHS	00.000		2	24I	1,150
					00.000 CO 28	NASSAWANGO RD (BACK)			
					00.000 MD 12	SNOW HILL RD			
					00.070	SPEED LIMIT 50 MPH			
					00.490 CO 19	DISHAROON RD			
					01.280	BLUEBIRD LA			
					01.750	SPUR FR SHELL RD			
					01.770 CO 27	SHELL RD			
					02.050 CO 25	FOREST LANE RD			
					03.330 CO 26	PORTERS CROSSING RD			
					03.660				1,350
					03.660 CO 20	SHOCKLEY RD			
					04.130 CO 23	SAMUEL RD			
					05.520 CO 18	LAWS RD			
					06.090 CO 22	MT ZION CHURCH RD			
					06.960 CO 20	SHOCKLEY RD			
					07.120	STRUC #23011 TILGHMAN RACE			
					07.190 CO 21	DAVIS BRANCH RD			
					07.640 CO 92	WHITON CROSSING RD			
					07.640	WICOMICO CO/L			

*A,B = UNIMPROVED; C = GRADED & DRAINED; D,E = SOIL, GRAVEL, STONE; F,G = LOW TYPE BITUMINOUS
H,I = HIGH TYPE BITUMINOUS; J = CONCRETE; K = BRICK; L = BLOCK

STATE HIGHWAY ADMINISTRATION OF MARYLAND
HIGHWAY INFORMATION SERVICES DIVISION
DATA SUPPORT GROUP

STATE HIGHWAY LOCATION REFERENCE

COUNTY: WORCESTER

DISTRICT: 1

DATE: 12/31/02

ROUTE NUMBER: MD359

INVENTORY DIRECTION: NORTH

ROUTE NAME: BYPASS RD

STATE SYSTEM	FUNCTIONAL CLASS	MEDIAN TYPE	ACCESS CONTROL	NHS	MILEPOINT	MILEPOINT DESCRIPTION	MARKED LANES	SURFACE WIDTH/TYPE*	AADT
STATE SECONDARY	R RUR LOCAL	NONE (UNDIV)	NONE	NOT NHS	00.000		2	24I	299
					00.000	ROAD END			
					00.080 OP196	TAYLOR AVE			
					00.140 MD359B	AMERICAN LEGION DR			
					00.680 CO 76	GROTON RD			
					00.690 CO311	CARTER RD			
					01.080	SPUR FR MD 756			
					01.090 MD756	OLD SNOW HILL RD			

ROUTE NUMBER: MD359A

INVENTORY DIRECTION: NORTH

ROUTE NAME: OLDS RD

STATE SYSTEM	FUNCTIONAL CLASS	MEDIAN TYPE	ACCESS CONTROL	NHS	MILEPOINT	MILEPOINT DESCRIPTION	MARKED LANES	SURFACE WIDTH/TYPE*	AADT
STATE SECONDARY	R RUR LOCAL	NONE (UNDIV)	NONE	NOT NHS	00.000		2	18I	99
					00.000 MD756	OLD SNOW HILL RD			
					00.070		2	16I	
					00.140	ROAD END			

ROUTE NUMBER: MD359B

INVENTORY DIRECTION: NORTH

ROUTE NAME: AMERICAN LEGION DR

STATE SYSTEM	FUNCTIONAL CLASS	MEDIAN TYPE	ACCESS CONTROL	NHS	MILEPOINT	MILEPOINT DESCRIPTION	MARKED LANES	SURFACE WIDTH/TYPE*	AADT
STATE SECONDARY	R RUR LOCAL	NONE (UNDIV)	NONE	NOT NHS	00.000		2	21I	99
					00.000 MD359	BYPASS RD			
					00.060 US113	WORCESTER HWY			

ROUTE NUMBER: MD364

INVENTORY DIRECTION: NORTH

ROUTE NAME: DIVIDING CREEK RD

STATE SYSTEM	FUNCTIONAL CLASS	MEDIAN TYPE	ACCESS CONTROL	NHS	MILEPOINT	MILEPOINT DESCRIPTION	MARKED LANES	SURFACE WIDTH/TYPE*	AADT
STATE SECONDARY	R RUR MAJ COLL	NONE (UNDIV)	NONE	NOT NHS	00.000		2	22I	1,325
					00.000	SOMERSET CO/L			
					00.000	STRUC #19010 DIVIDING CREEK			

*A,B = UNIMPROVED; C = GRADED & DRAINED; D,E = SOIL, GRAVEL, STONE; F,G = LOW TYPE BITUMINOUS
H,I = HIGH TYPE BITUMINOUS; J = CONCRETE; K = BRICK; L = BLOCK

STATE HIGHWAY LOCATION REFERENCE

COUNTY: WORCESTER

DISTRICT: 1

DATE: 12/31/02

ROUTE NUMBER: MD364 CONTINUED
INVENTORY DIRECTION: NORTH
ROUTE NAME: DIVIDING CREEK RD

STATE SYSTEM	FUNCTIONAL CLASS	MEDIAN TYPE	ACCESS CONTROL	NHS	MILEPOINT	MILEPOINT DESCRIPTION	MARKED LANES	SURFACE WIDTH/TYPER*	AADT
STATE SECONDARY	R	RUR MAJ COLL	NONE	NOT NHS	00.550 CO 41	FLEMMING MILL RD	2	22I	1,325
					00.870 CO 40	MCMASTER RD			
					01.270 CO 39	WHITESBURG RD			
					01.270 CO346	MCMASTER RD			
					01.540 CO297	WHITESBURG RD			
					02.020 CO297	WHITESBURG RD			
					02.240 CO301	CELLAR HOUSE RD			
		RUR LOCAL			02.710				
					02.710 CO 28	NASSAWANGO RD			
					02.710 CO301	CELLAR HOUSE RD			
					02.720	ROAD END			

ROUTE NUMBER: MD365
INVENTORY DIRECTION: EAST
ROUTE NAME: S BAY ST

STATE SYSTEM	FUNCTIONAL CLASS	MEDIAN TYPE	ACCESS CONTROL	NHS	MILEPOINT	MILEPOINT DESCRIPTION	MARKED LANES	SURFACE WIDTH/TYPER*	AADT
STATE SECONDARY	U	RUR MAJ COLL	NONE	NOT NHS	00.000		2	22I	1,525
					00.000 US113BU	E MARKET ST			
					00.000 MU260	PARK ROW			
					00.050	SPEED LIMIT 25 MPH			
					00.060 MU380	WALNUT ST			
					00.130 MU160	E FEDERAL ST			
					00.220 MU230	E MARTIN ST			
					00.240 MU360	TIMMONS ST			
					00.300		2	24I	
					00.300	R/R #CR 531 843 V			
					00.370		2	21I	
					00.370 MU 30	BELT ST			
					00.400	SPEED LIMIT 30 MPH			
		R			00.480	OUT CORP LMTS SNOW HILL			
					00.510		2	22I	
					00.680	SPEED LIMIT 40 MPH			
					00.740 CO402	JOHN WALTER SMITH PARK RD			
					00.970 CO397	JOYNER RD			
					01.030 US113	WORCESTER HWY			

NAME: PUBLIC LANDING RD

*A,B = UNIMPROVED; C = GRADED & DRAINED; D,E = SOIL, GRAVEL, STONE; F,G = LOW TYPE BITUMINOUS
H,I = HIGH TYPE BITUMINOUS; J = CONCRETE; K = BRICK; L = BLOCK

STATE HIGHWAY ADMINISTRATION OF MARYLAND
HIGHWAY INFORMATION SERVICES DIVISION
DATA SUPPORT GROUP

STATE HIGHWAY LOCATION REFERENCE

COUNTY: WORCESTER

DISTRICT: 1

DATE: 12/31/02

ROUTE NUMBER: MD365 CONTINUED
INVENTORY DIRECTION: EAST
ROUTE NAME: PUBLIC LANDING RD

STATE SYSTEM	FUNCTIONAL CLASS	MEDIAN TYPE	ACCESS CONTROL	NHS	MILEPOINT	MILEPOINT DESCRIPTION	MARKED LANES	SURFACE WIDTH/TYPE*	AADT
STATE SECONDARY	R	RUR MAJ COLL	NONE	NOT NHS	01.120	STRUC #23012 PATTYS BRANCH	2	22I	1,525
					01.220	SPEED LIMIT 50 MPH			
					01.990 CO109	MCCABES CORNER RD			
					02.280	HARMONY LA			
					02.480 CO116	MT WESLEY RD			
					02.500	RETREAT LA			
					02.720 CO116	MT WESLEY RD			
					02.720 CO111	SCOTLAND RD			
					03.200 CO117	DOUBLE BRIDGES RD			
					04.350 CO110	SPENCE CHURCH RD			
		RUR MINOR COLL			04.710				725
					04.710 CO100	PAW PAW CREEK RD			
					04.710 CO317	TAYLOR RD			
					06.020	SPEED LIMIT 30 MPH			
					06.180 CO104	OUTTEN RD			
					06.260 CO101	BAYSIDE RD			
					06.290 CO103	PUBLIC LANDING WHARF RD			

ROUTE NUMBER: MD366
INVENTORY DIRECTION: EAST
ROUTE NAME: STOCKTON RD

STATE SYSTEM	FUNCTIONAL CLASS	MEDIAN TYPE	ACCESS CONTROL	NHS	MILEPOINT	MILEPOINT DESCRIPTION	MARKED LANES	SURFACE WIDTH/TYPE*	AADT
STATE SECONDARY	U	RUR MAJ COLL	NONE	NOT NHS	00.000		2	30I	2,125
					00.000 US 13BU	MARKET ST			
					00.030		2	22I	
		R			00.080	OUT CORP LMTS POCOMOKE CITY			
					00.130		2	34I	
					00.200		2	20I	
					00.200 US 13	OCEAN HWY			
		U			00.210	IN CORP LMTS POCOMOKE CITY			
					00.270	SPEED LIMIT 40 MPH			
					00.420		2	22I	
					00.830 CO310	BUCK HARBOR RD			
					00.830 CO 76	GROTON RD			
		R			00.940	OUT CORP LMTS POCOMOKE CITY			
					01.530	SPEED LIMIT 50 MPH			

*A,B = UNIMPROVED; C = GRADED & DRAINED; D,E = SOIL, GRAVEL, STONE; F,G = LOW TYPE BITUMINOUS
H,I = HIGH TYPE BITUMINOUS; J = CONCRETE; K = BRICK; L = BLOCK

STATE HIGHWAY ADMINISTRATION OF MARYLAND
HIGHWAY INFORMATION SERVICES DIVISION
DATA SUPPORT GROUP

STATE HIGHWAY LOCATION REFERENCE

COUNTY: WORCESTER
DISTRICT: 1
DATE: 12/31/02

ROUTE NUMBER: MD366 CONTINUED

INVENTORY DIRECTION: EAST

ROUTE NAME: STOCKTON RD

STATE SYSTEM	FUNCTIONAL CLASS	MEDIAN TYPE	ACCESS CONTROL	NHS	MILEPOINT	MILEPOINT DESCRIPTION	MARKED LANES	SURFACE WIDTH/TYPE*	AADT
STATE SECONDARY	R RUR MAJ COLL	NONE (UNDIV)	NONE	NOT NHS	02.420 CO309	REDDEN RD	2	22I	2,125
					02.930 CO 81	BYRD RD			
					02.930 CO 77	BOSTON RD			
					03.410				1,125
					03.410 CO 80	LAMBERTSON RD			
					03.410 CO308	HOLLY SWAMP RD			
					04.090 MD703	KLEJ GRANGE RD			
					06.900 CO 89	BIRD HILL RD			
					07.690 CO 79	LITTLE MILL RD			
					07.900	SPEED LIMIT 30 MPH			
					08.020 CO433	HURSLEY RD			
					08.030 OP 31	ST PAULS RD			
					08.047 CO693	ST JOHNS RD			
					08.050 CO775	GRANT RD			
					08.160	SPEED LIMIT 25 MPH			
					08.200 OP 27	WESLEY RD			
					08.310 OP 26	TRAIN STATION RD			
					08.330		2	24I	
					08.330 OP 29	NO NAME			
					08.340 OP 25	MADISON RD			
	RUR MINOR COLL				08.390		2	20I	1,425
					08.390 MD 12	SNOW HILL RD			
					08.520	SPEED LIMIT 30 MPH			
					08.850	FREETOWN LA			
					09.060	SPEED LIMIT 50 MPH			
					09.310 OP 4	TICKTOWN RD			
					09.460 OP 58	PORTERSVILLE RD			
					09.460 CO 84	GREENBACKVILLE RD			
					09.660 OP 58	PORTERSVILLE RD			
					11.170	ROAD END			

ROUTE NUMBER: MD367

INVENTORY DIRECTION: EAST

ROUTE NAME: BISHOPVILLE RD

STATE SYSTEM	FUNCTIONAL CLASS	MEDIAN TYPE	ACCESS CONTROL	NHS	MILEPOINT	MILEPOINT DESCRIPTION	MARKED LANES	SURFACE WIDTH/TYPE*	AADT
--------------	------------------	-------------	----------------	-----	-----------	-----------------------	--------------	---------------------	------

*A,B = UNIMPROVED; C = GRADED & DRAINED; D,E = SOIL, GRAVEL, STONE; F,G = LOW TYPE BITUMINOUS
H,I = HIGH TYPE BITUMINOUS; J = CONCRETE; K = BRICK; L = BLOCK

STATE HIGHWAY ADMINISTRATION OF MARYLAND
HIGHWAY INFORMATION SERVICES DIVISION
DATA SUPPORT GROUP

STATE HIGHWAY LOCATION REFERENCE

COUNTY: WORCESTER
DISTRICT: 1
DATE: 12/31/02

ROUTE NUMBER: MD367 CONTINUED

INVENTORY DIRECTION: EAST

ROUTE NAME: BISHOPVILLE RD

STATE SYSTEM	FUNCTIONAL CLASS	MEDIAN TYPE	ACCESS CONTROL	NHS	MILEPOINT	MILEPOINT DESCRIPTION	MARKED LANES	SURFACE WIDTH/TYPE*	AADT
STATE SECONDARY	R	RUR MINOR COLL	NONE	NOT NHS	00.000		2	22I	2,975
					00.000	CO235 BISHOPVILLE RD (BACK)			
					00.090	US113 WORCESTER HWY			
					00.170	SPEED LIMIT 50 MPH			
					00.250	CO234 OLD STAGE RD			
					01.520	SPEED LIMIT 30 MPH			
					01.730	CO216 JARVIS RD			
					01.730	CO335 HOTEL RD			
					01.790	STRUC #23013 BUNTINGS BRANCH			
					01.840	MD368 ST MARTINS NECK RD			
					01.900	CO232 BANK ST			
					01.960	CO231 BISHOP ST			
					02.130	CO219 AMES RD			
					02.130	MD568 HATCHERY RD			
					02.260	SPEED LIMIT 40 MPH			
					02.600	CO226 WEST LINE RD			
					02.600	DELAWARE ST/L			

ROUTE NUMBER: MD368

INVENTORY DIRECTION: NORTH

ROUTE NAME: ST MARTINS NECK RD

STATE SYSTEM	FUNCTIONAL CLASS	MEDIAN TYPE	ACCESS CONTROL	NHS	MILEPOINT	MILEPOINT DESCRIPTION	MARKED LANES	SURFACE WIDTH/TYPE*	AADT
STATE SECONDARY	R	RUR MINOR COLL	NONE	NOT NHS	00.000		2	22I	1,600
					00.000	CO220 ST MARTINS NECK RD (BACK)			
					00.060	CO219 AMES RD			
					00.280	MD367 BISHOPVILLE RD			

ROUTE NUMBER: MD371

INVENTORY DIRECTION: NORTH

ROUTE NAME: CEDAR HALL RD

STATE SYSTEM	FUNCTIONAL CLASS	MEDIAN TYPE	ACCESS CONTROL	NHS	MILEPOINT	MILEPOINT DESCRIPTION	MARKED LANES	SURFACE WIDTH/TYPE*	AADT
STATE SECONDARY	R	RUR LOCAL	NONE	NOT NHS	00.000		2	20I	675
					00.000	CO 58 CEDARHALL WHARF RD			
		RUR MINOR COLL			00.070				
					00.070	CO304 COLONA RD			

*A,B = UNIMPROVED; C = GRADED & DRAINED; D,E = SOIL, GRAVEL, STONE; F,G = LOW TYPE BITUMINOUS
H,I = HIGH TYPE BITUMINOUS; J = CONCRETE; K = BRICK; L = BLOCK

STATE HIGHWAY ADMINISTRATION OF MARYLAND
HIGHWAY INFORMATION SERVICES DIVISION
DATA SUPPORT GROUP

STATE HIGHWAY LOCATION REFERENCE

COUNTY: WORCESTER
DISTRICT: 1
DATE: 12/31/02

ROUTE NUMBER: MD371 CONTINUED
INVENTORY DIRECTION: NORTH
ROUTE NAME: CEDAR HALL RD

STATE SYSTEM	FUNCTIONAL CLASS	MEDIAN TYPE	ACCESS CONTROL	NHS	MILEPOINT	MILEPOINT DESCRIPTION	MARKED LANES	SURFACE WIDTH/TYPE*	AADT
STATE SECONDARY	R	RUR MINOR COLL	NONE	NOT NHS	00.120	SPEED LIMIT 50 MPH	2	20I	675
					00.180 CO 59	HICKORY POINT RD			
					00.480 CO 60	VIA RD			
					01.060 CO 61	BISHOP RD			
					01.240 CO 54	NEW BRIDGE RD			
					01.540 CO 45	CYPRESS RD			
					02.400 CO 62	HILLMAN RD			
					03.050	SPUR TO & FR POCOMOKE BELTWAY			
		RUR LOCAL			03.110				
					03.110 CO274	POCOMOKE BELTWAY			
		RUR MINOR COLL			03.720				
					03.720 CO 53	DUNN SWAMP RD			
					03.910	SPEED LIMIT 30 MPH			
NAME: SECOND ST					04.060 CO 49	MCMICHAEL AVE			
	U				04.070	IN CORP LMTS POCOMOKE CITY			
					04.120	SPUR TO MCMICHAEL AVE			
					04.150	SPEED LIMIT 25 MPH			
					04.220		2	28I	
					04.270 MU 80	BROAD ST			
					04.270 MU510	SECOND ST (AHEAD)			

ROUTE NUMBER: MD374
INVENTORY DIRECTION: EAST
ROUTE NAME: LIBERTYTOWN RD

STATE SYSTEM	FUNCTIONAL CLASS	MEDIAN TYPE	ACCESS CONTROL	NHS	MILEPOINT	MILEPOINT DESCRIPTION	MARKED LANES	SURFACE WIDTH/TYPE*	AADT
STATE SECONDARY	R	RUR MAJ COLL	NONE	NOT NHS	00.000		2	24I	1,425
					00.000	WICOMICO CO/L			
					00.000	STRUC #23017 POCOMOKE RIVER			
					00.570 CO105	SANDYFIELD RD			
					00.940 OP441	LEE RD			
					01.160		2	22I	
					01.790 CO131	NINE PIN BRANCH RD			
					03.630 CO321	IRONSHIRE STATION RD			
					03.630 CO322	PURNELL CROSSING RD			
					03.770	SPEED LIMIT 50 MPH			
					04.010	STRUC #23014 LIBERTYTOWN BRANCH			

*A,B = UNIMPROVED; C = GRADED & DRAINED; D,E = SOIL, GRAVEL, STONE; F,G = LOW TYPE BITUMINOUS
H,I = HIGH TYPE BITUMINOUS; J = CONCRETE; K = BRICK; L = BLOCK

STATE HIGHWAY LOCATION REFERENCE

COUNTY: WORCESTER
DISTRICT: 1
DATE: 12/31/02

ROUTE NUMBER: MD374 CONTINUED
INVENTORY DIRECTION: EAST
ROUTE NAME: LIBERTYTOWN RD

STATE SYSTEM	FUNCTIONAL CLASS	MEDIAN TYPE	ACCESS CONTROL	NHS	MILEPOINT	MILEPOINT DESCRIPTION	MARKED LANES	SURFACE WIDTH/TYPE*	AADT
STATE SECONDARY	R RUR MAJ COLL	NONE (UNDIV)	NONE	NOT NHS	04.680 CO135	TIMMONSTOWN RD	2	22I	1,425
					04.830				1,350
					04.830 CO146	CEDAR LANE RD			
					05.980 CO165	NARROW BRANCH RD			
					07.540	POMPANO LA			
					07.900	SPEED LIMIT 30 MPH			
NAME: BROAD ST	U				08.020	IN CORP LMTS BERLIN			
					08.120 MU 15	ANN DR			
					08.210 MU110	ESHAM AVE			
					08.420 MU184	HENRYS MILL DR			
					08.470 MU370	WASHINGTON ST			
					08.480 MU180	HARRISON AVE			
					08.500		2	20I	
					08.500	R/R #CR 531 865 V			
					08.580		2	26I	
					08.580 MU380	WEST ST			
					08.610 MD375	COMMERCE ST			
					08.670 MU140	GAY ST			
					08.700 MD818	N&S MAIN ST			

ROUTE NUMBER: MD375
INVENTORY DIRECTION: NORTH
ROUTE NAME: COMMERCE ST

STATE SYSTEM	FUNCTIONAL CLASS	MEDIAN TYPE	ACCESS CONTROL	NHS	MILEPOINT	MILEPOINT DESCRIPTION	MARKED LANES	SURFACE WIDTH/TYPE*	AADT
STATE SECONDARY	U RUR LOCAL	NONE (UNDIV)	NONE	NOT NHS	00.000		1	22I	1,499
					00.000 MU250	PITTS ST (BACK)			
					00.000 MD818	N MAIN ST			
					00.060 MD374	BROAD ST			

ROUTE NUMBER: MD376
INVENTORY DIRECTION: EAST
ROUTE NAME: BAY ST

STATE SYSTEM	FUNCTIONAL CLASS	MEDIAN TYPE	ACCESS CONTROL	NHS	MILEPOINT	MILEPOINT DESCRIPTION	MARKED LANES	SURFACE WIDTH/TYPE*	AADT
STATE SECONDARY	U RUR MAJ COLL	NONE (UNDIV)	NONE	NOT NHS	00.000		2	30I	4,450
					00.000 MU190	JEFFERSON ST (BACK)			

*A,B = UNIMPROVED; C = GRADED & DRAINED; D,E = SOIL, GRAVEL, STONE; F,G = LOW TYPE BITUMINOUS
H,I = HIGH TYPE BITUMINOUS; J = CONCRETE; K = BRICK; L = BLOCK

STATE HIGHWAY ADMINISTRATION OF MARYLAND
HIGHWAY INFORMATION SERVICES DIVISION
DATA SUPPORT GROUP

STATE HIGHWAY LOCATION REFERENCE

COUNTY: WORCESTER
DISTRICT: 1
DATE: 12/31/02

ROUTE NUMBER: MD376 CONTINUED

INVENTORY DIRECTION: EAST

ROUTE NAME: BAY ST

STATE SYSTEM	FUNCTIONAL CLASS	MEDIAN TYPE	ACCESS CONTROL	NHS	MILEPOINT	MILEPOINT DESCRIPTION	MARKED LANES	SURFACE WIDTH/TYPE*	AADT
STATE SECONDARY	U RUR MAJ COLL	NONE (UNDIV)	NONE	NOT NHS	00.000 MD818	S MAIN ST	2	30I	4,450
					00.010		2	24I	
					00.010 MD377	WILLIAMS ST			
					00.120 MU 90	CHURCH ST			
					00.160 MU250	PITTS ST			
					00.210 MU 30	BRANCH ST			
	RUR MINOR ART				00.420				
					00.420 US113	WORCESTER HWY			
					00.460 MU100	DECATUR ST			
					00.480		2	22I	
					00.480 MU120	FLOWER ST			
					00.520	SPEED LIMIT 30 MPH			
					00.810	SPEED LIMIT 40 MPH			
NAME: ASSATEAGUE RD R					00.830	OUT CORP LMTS BERLIN			
					00.830	STRUC #23039 HUDSON BRANCH			
					00.840 MU 25	BOTTLE BRANCH RD			
					00.970 CO762	KITTS BRANCH RD			
					01.670				3,850
					01.670 CO140	HARRIS RD			
					01.720	SPEED LIMIT 50 MPH			
					01.740	STRUC #23019 TRAPPE CREEK			
					01.750 CO154	SINEPUXENT RD			
					02.300 CO746	PHEASANT DR			
					02.510 CO708	HUNTING HOUND RD			
					02.860 CO682	SADDLECREEK DR			
					03.260 CO148	BURBAGE RD			
					03.750	GREY FOX LA			
					03.850	STRUC #23015 AYER CREEK			
					04.200	RACCOON LA			
					04.530	SPUR FR MD 611			
					04.540	SPUR TO MD 611			
					04.560 MD611	STEPHEN DECATUR RD			

*A,B = UNIMPROVED; C = GRADED & DRAINED; D,E = SOIL, GRAVEL, STONE; F,G = LOW TYPE BITUMINOUS
H,I = HIGH TYPE BITUMINOUS; J = CONCRETE; K = BRICK; L = BLOCK

STATE HIGHWAY LOCATION REFERENCE

COUNTY: WORCESTER
DISTRICT: 1
DATE: 12/31/02

ROUTE NUMBER: MD377
INVENTORY DIRECTION: NORTH
ROUTE NAME: WILLIAMS ST

STATE SYSTEM	FUNCTIONAL CLASS	MEDIAN TYPE	ACCESS CONTROL	NHS	MILEPOINT	MILEPOINT DESCRIPTION	MARKED LANES	SURFACE WIDTH/TYPE*	AADT
STATE SECONDARY	U RUR MAJ COLL	NONE (UNDIV)	NONE	NOT NHS	00.000		2	24I	2,099
					00.000 MD376	BAY ST			
					00.040		2	26I	
					00.040 MU250	PITTS ST			
					00.100 MU360	VINE ST			
					00.120	SPEED LIMIT 30 MPH			
					00.180		2	24I	
					00.180 MU260	POWELLTON AVE			
					00.280		2	28I	
					00.400 MU 80	CEDAR AVE			
					00.480		2	32I	
					00.480 MU130	FRANKLIN AVE			
					00.520		2	28I	
					00.560 MU160	GRAHAM AVE			
					00.610		2	27I	
					00.780 MD346	OLD OCEAN CITY BLVD			

ROUTE NUMBER: MD378
INVENTORY DIRECTION: NORTH
ROUTE NAME: BALTIMORE AVE

STATE SYSTEM	FUNCTIONAL CLASS	MEDIAN TYPE	ACCESS CONTROL	NHS	MILEPOINT	MILEPOINT DESCRIPTION	MARKED LANES	SURFACE WIDTH/TYPE*	AADT
STATE SECONDARY	U URB MINOR ART	NONE (UNDIV)	NONE	NOT NHS	00.000		3	34I	7,475
					00.000 MU 70	S BALTIMORE AVE (BACK)			
					00.000 MU9015	S 1ST ST			
					00.000 MD528	S 1ST ST			
					00.020	SPEED LIMIT 25 MPH			
					00.060 MU310	S DIVISION ST			
					00.060	TRAFFIC SIGNAL			
					00.120 MU1020	WORCESTER ST			
					00.160 MU940	WICOMICO ST			
					00.210 MU760	SOMERSET ST			
					00.210	TRAFFIC SIGNAL			
					00.260 MU330	DORCHESTER ST			
					00.300 MU850	TALBOT ST			
					00.350 MU200	CAROLINE ST #2			
	URB OPA			NHS	00.390		2	24I	

*A,B = UNIMPROVED; C = GRADED & DRAINED; D,E = SOIL, GRAVEL, STONE; F,G = LOW TYPE BITUMINOUS
H,I = HIGH TYPE BITUMINOUS; J = CONCRETE; K = BRICK; L = BLOCK

STATE HIGHWAY ADMINISTRATION OF MARYLAND
HIGHWAY INFORMATION SERVICES DIVISION
DATA SUPPORT GROUP

STATE HIGHWAY LOCATION REFERENCE

COUNTY: WORCESTER

DISTRICT: 1

DATE: 12/31/02

ROUTE NUMBER: MD378 CONTINUED

INVENTORY DIRECTION: NORTH

ROUTE NAME: BALTIMORE AVE

STATE SYSTEM	FUNCTIONAL CLASS	MEDIAN TYPE	ACCESS CONTROL	NHS	MILEPOINT	MILEPOINT DESCRIPTION	MARKED LANES	SURFACE WIDTH/TYPE*	AADT
STATE SECONDARY	U URB OPA	NONE (UNDIV)	NONE	NHS	00.390 US 50	N DIVISION ST	2	24I	7,475
					00.390 MU290	N DIVISION ST			
					00.390	TRAFFIC SIGNAL			
					00.470 MD378A	1ST ST			
					00.470 MU9010	1ST ST			
					00.540 MU9020	2ND ST			
					00.540	TRAFFIC SIGNAL			
					00.610 MU9030	3RD ST			
					00.610	TRAFFIC SIGNAL			
					00.680 MU9035	4TH ST			
					00.690		2	34I	
					00.690	SPEED LIMIT 30 MPH			
					00.750 MU9040	5TH ST			
					00.820 MU9045	6TH ST			
					00.890 MU9050	7TH ST			
					00.890	TRAFFIC SIGNAL			
					00.920 MU820	SURF AVE			
					00.950 MU9055	8TH ST			
					00.950	TRAFFIC SIGNAL			
				NOT NHS	01.020		2	24I	
					01.020 MU9060	9TH ST			
					01.020 MD378B	9TH ST			
					01.020	TRAFFIC SIGNAL			
					01.090 MU9065	10TH ST			
					01.140 MU9070	11TH ST			
					01.190 MU9075	12TH ST			
					01.250 MU1015	WOOD LA			
					01.280 MU9080	13TH ST			
					01.350 MU9085	14TH ST			
					01.350	TRAFFIC SIGNAL			
NAME: 15TH ST					01.420 MU 60	BALTIMORE AVE			
					01.420 MU9095	15TH ST			
					01.460 MU980	WILMINGTON LA			
					01.490 MD528	PHILADELPHIA AVE			
					01.490 MU9090	15TH ST (AHEAD)			

*A,B = UNIMPROVED; C = GRADED & DRAINED; D,E = SOIL, GRAVEL, STONE; F,G = LOW TYPE BITUMINOUS
H,I = HIGH TYPE BITUMINOUS; J = CONCRETE; K = BRICK; L = BLOCK

STATE HIGHWAY LOCATION REFERENCE

COUNTY: WORCESTER
DISTRICT: 1
DATE: 12/31/02

ROUTE NUMBER: MD378A
INVENTORY DIRECTION: EAST
ROUTE NAME: 1ST ST

STATE SYSTEM	FUNCTIONAL CLASS	MEDIAN TYPE	ACCESS CONTROL	NHS	MILEPOINT	MILEPOINT DESCRIPTION	MARKED LANES	SURFACE WIDTH/TYPE*	AADT
STATE SECONDARY	U URB LOCAL	NONE (UNDIV)	NONE	NOT NHS	00.000		2	24I	4,299
					00.000 MU9010	1ST ST (BACK)			
					00.000 MD378	BALTIMORE AVE			
					00.040 MU990	WILMINGTON LA			
					00.070 MD528	PHILADELPHIA AVE			
					00.070 MU9010	1ST ST (AHEAD)			

ROUTE NUMBER: MD378B
INVENTORY DIRECTION: EAST
ROUTE NAME: 9TH ST

STATE SYSTEM	FUNCTIONAL CLASS	MEDIAN TYPE	ACCESS CONTROL	NHS	MILEPOINT	MILEPOINT DESCRIPTION	MARKED LANES	SURFACE WIDTH/TYPE*	AADT
STATE SECONDARY	U URB LOCAL	NONE (UNDIV)	NONE	NHS	00.000		2	24I	4,375
					00.000 MU9060	9TH ST (BACK)			
					00.000 MD378	BALTIMORE AVE			
					00.000	TRAFFIC SIGNAL			
					00.040 MU980	WILMINGTON LA			
					00.070 MD528	PHILADELPHIA AVE			
					00.070 MU9060	9TH ST (AHEAD)			

ROUTE NUMBER: MD452
INVENTORY DIRECTION: NORTH
ROUTE NAME: FRIENDSHIP RD

STATE SYSTEM	FUNCTIONAL CLASS	MEDIAN TYPE	ACCESS CONTROL	NHS	MILEPOINT	MILEPOINT DESCRIPTION	MARKED LANES	SURFACE WIDTH/TYPE*	AADT
STATE SECONDARY	R RUR MINOR COLL	NONE (UNDIV)	NONE	NOT NHS	00.000		2	24I	1,275
					00.000 MU305	SEAHAWK RD (BACK)			
					00.000 US 50	OCEAN GATEWAY			
					00.010	SPUR FR US 50			
					00.010	SPUR TO US 50			
					00.020 MD707B	GREYS CORNER RD			
					00.100	SPEED LIMIT 30 MPH			
					00.370 CO213	GRIFFIN RD			
					00.430	SPEED LIMIT 50 MPH			
					00.930 CO334	CATHELL RD			
					00.930 CO210	GEORGETOWN RD			
					01.300	SPUR TO CASH RD			

*A,B = UNIMPROVED; C = GRADED & DRAINED; D,E = SOIL, GRAVEL, STONE; F,G = LOW TYPE BITUMINOUS
H,I = HIGH TYPE BITUMINOUS; J = CONCRETE; K = BRICK; L = BLOCK

STATE HIGHWAY ADMINISTRATION OF MARYLAND
HIGHWAY INFORMATION SERVICES DIVISION
DATA SUPPORT GROUP

STATE HIGHWAY LOCATION REFERENCE

COUNTY: WORCESTER

DISTRICT: 1

DATE: 12/31/02

ROUTE NUMBER: MD452 CONTINUED

INVENTORY DIRECTION: NORTH

ROUTE NAME: FRIENDSHIP RD

STATE SYSTEM	FUNCTIONAL CLASS	MEDIAN TYPE	ACCESS CONTROL	NHS	MILEPOINT	MILEPOINT DESCRIPTION	MARKED LANES	SURFACE WIDTH/TYPE*	AADT
STATE SECONDARY	R RUR MINOR COLL	NONE (UNDIV)	NONE	NOT NHS	01.330 CO212	CASH RD	2	24I	1,275
					01.640 MD575	WORCESTER HWY			

ROUTE NUMBER: MD528

INVENTORY DIRECTION: SOUTH

ROUTE NAME: COASTAL HWY

STATE SYSTEM	FUNCTIONAL CLASS	MEDIAN TYPE	ACCESS CONTROL	NHS	MILEPOINT	MILEPOINT DESCRIPTION	MARKED LANES	SURFACE WIDTH/TYPE*	AADT
STATE SECONDARY	U URB OPA	POSITIVE BARRIER	NONE	NOT NHS	00.000		6	66I	15,075
					00.000	DELAWARE ST/L			
					00.000 MU9645	146TH ST			
					00.000 MU9646	146TH ST			
					00.040	SPEED LIMIT 40 MPH			
					00.060 MU9640	145TH ST			
					00.060 MU9641	145TH ST			
					00.130 MU9635	144TH ST			
					00.130 MU9636	144TH ST			
					00.200 MU9630	143RD ST			
					00.200 MU9631	143RD ST			
					00.240 MU8142	142ND 1/2 ST ALLEY			
					00.270 MU9625	142ND ST			
					00.340 MU9620	141ST ST			
					00.340 MU9621	141ST ST			
					00.420 MU9615	140TH ST			
					00.420 MU9616	140TH ST			
					00.450 MU8154	ACCESS ALLEY			
					00.490 MU9610	139TH ST			
					00.560 MU9605	138TH ST			
					00.560 MU9606	138TH ST			
					00.620 MU9600	137TH ST			
					00.620 MU9601	137TH ST			
					00.630	CROSSOVER			
					00.690 MU9595	136TH ST			
					00.720	POPLAR LA			
					00.730	ORCHARD LA			
					00.760 MU9591	135TH ST			
					00.760 MU9590	135TH ST			

*A,B = UNIMPROVED; C = GRADED & DRAINED; D,E = SOIL, GRAVEL, STONE; F,G = LOW TYPE BITUMINOUS
H,I = HIGH TYPE BITUMINOUS; J = CONCRETE; K = BRICK; L = BLOCK

STATE HIGHWAY ADMINISTRATION OF MARYLAND
HIGHWAY INFORMATION SERVICES DIVISION
DATA SUPPORT GROUP

STATE HIGHWAY LOCATION REFERENCE

COUNTY: WORCESTER

DISTRICT: 1

DATE: 12/31/02

ROUTE NUMBER: MD528 CONTINUED

INVENTORY DIRECTION: SOUTH

ROUTE NAME: COASTAL HWY

STATE SYSTEM	FUNCTIONAL CLASS	MEDIAN TYPE	ACCESS CONTROL	NHS	MILEPOINT	MILEPOINT DESCRIPTION	MARKED LANES	SURFACE WIDTH/TYPE*	AADT
STATE SECONDARY	U URB OPA	POSITIVE BARRIER	NONE	NOT NHS	00.790	BEA LA	6	66I	15,075
					00.800	DENNY LA			
					00.830 MU9585	134TH ST			
					00.830 MU9586	134TH ST			
					00.850	POSEY LA			
					00.880	ASTER LA			
					00.900 MU9580	133RD ST			
					00.970 MU9575	132ND ST			
					00.970 MU9576	132ND ST			
					01.040 MU9570	131ST ST			
					01.040 MU9571	131ST ST			
					01.120 MU9565	130TH ST			
					01.200 MU9560	129TH ST			
					01.230	CROSSOVER			
					01.270 MU9555	128TH ST			
					01.330 MU9550	127TH ST			
					01.400 MU9545	126TH ST			
					01.470 MU9540	125TH ST			
					01.470 MU9541	125TH ST			
					01.540 MU9535	124TH ST			
					01.610 MU9530	123RD ST			
					01.680 MU9525	122ND ST			
					01.720 MU364	GEORGIA AVE			
					01.760 MU9520	121ST ST			
					01.830 MU365	EDWARD L TAYLOR RD			
					01.830 MU9515	120TH ST			
					01.890 MU9510	119TH ST			
					01.960 MU9505	118TH ST			
					02.030 MU500	NEWPORT BAY DR			
					02.090 MU410	JAMESTOWN RD			
					02.150	CROSSOVER			
					02.190	CROSSOVER			
					02.280 MU9500	112TH ST			
					02.340 MU210	CHANNEL BUOY RD			
					02.400 MU540	OLD WHARF RD			
					02.460 MU1010	WINTER HARBOR RD			
					02.520 MU530	OLD LANDING RD			

*A,B = UNIMPROVED; C = GRADED & DRAINED; D,E = SOIL, GRAVEL, STONE; F,G = LOW TYPE BITUMINOUS
H,I = HIGH TYPE BITUMINOUS; J = CONCRETE; K = BRICK; L = BLOCK

STATE HIGHWAY ADMINISTRATION OF MARYLAND
HIGHWAY INFORMATION SERVICES DIVISION
DATA SUPPORT GROUP

STATE HIGHWAY LOCATION REFERENCE

COUNTY: WORCESTER

DISTRICT: 1

DATE: 12/31/02

ROUTE NUMBER: MD528 CONTINUED

INVENTORY DIRECTION: SOUTH

ROUTE NAME: COASTAL HWY

STATE SYSTEM	FUNCTIONAL CLASS	MEDIAN TYPE	ACCESS CONTROL	NHS	MILEPOINT	MILEPOINT DESCRIPTION	MARKED LANES	SURFACE WIDTH/TYPE*	AADT
STATE SECONDARY	U URB OPA	POSITIVE BARRIER	NONE	NOT NHS	02.730 MU9495	100TH ST	6	66I	15,075
					02.780 MU9499	99TH ST			
					02.970				21,175
					02.970 MU9490	94TH ST			
					03.010 MU9485	93RD ST			
					03.050 MU9480	92ND ST			
					03.050 MU 10	ARCTIC AVE			
					03.110 MU9475	91ST ST			
					03.160 MU9470	90TH ST			
					03.170 MU560	PACIFIC AVE			
					03.200 MU9465	89TH ST			
					03.240 MU9460	88TH ST			
					03.290 MU120	BERING RD			
					03.290 MU9455	87TH ST			
					03.350 MU9450	86TH ST			
					03.350 MU9451	86TH ST			
					03.390 MU9445	85TH ST			
					03.440 MU9440	84TH ST			
					03.490 MU9435	83RD ST			
					03.490 MU9436	83RD ST			
					03.550 MU9430	82ND ST			
					03.550 MU9431	82ND ST			
					03.610 MU9425	81ST ST			
					03.670 MU9420	80TH ST			
					03.670 MU9421	80TH ST			
					03.730 MU9416	79TH ST			
					03.730 MU9415	79TH ST			
					03.780 MU9410	78TH ST			
					03.780 MU9411	78TH ST			
					03.840 MU9405	77TH ST			
					03.900 MU9400	76TH ST			
					03.900 MU9401	76TH ST			
					03.960 MU9395	75TH ST			
					03.960 MU9396	75TH ST			
					04.010 MU9390	74TH ST			
					04.070 MU9385	73RD ST			
					04.070 MU9386	73RD ST			

*A,B = UNIMPROVED; C = GRADED & DRAINED; D,E = SOIL, GRAVEL, STONE; F,G = LOW TYPE BITUMINOUS
H,I = HIGH TYPE BITUMINOUS; J = CONCRETE; K = BRICK; L = BLOCK

STATE HIGHWAY ADMINISTRATION OF MARYLAND
HIGHWAY INFORMATION SERVICES DIVISION
DATA SUPPORT GROUP

STATE HIGHWAY LOCATION REFERENCE

COUNTY: WORCESTER

DISTRICT: 1

DATE: 12/31/02

ROUTE NUMBER: MD528 CONTINUED

INVENTORY DIRECTION: SOUTH

ROUTE NAME: COASTAL HWY

STATE SYSTEM	FUNCTIONAL CLASS	MEDIAN TYPE	ACCESS CONTROL	NHS	MILEPOINT	MILEPOINT DESCRIPTION	MARKED LANES	SURFACE WIDTH/TYPE*	AADT
STATE SECONDARY	U URB OPA	POSITIVE BARRIER	NONE	NOT NHS	04.130 MU9380	72ND ST	6	66I	21,175
					04.130 MU9381	72ND ST			
					04.190 MU9375	71ST ST			
					04.190 MU9376	71ST ST			
					04.240 MU9370	70TH ST			
					04.300 MU9365	69TH ST			
					04.300 MU9366	69TH ST			
					04.350 MU9360	68TH ST			
					04.350 MU9361	68TH ST			
					04.420 MU9355	67TH ST			
					04.420 MU9356	67TH ST			
					04.480 MU9350	66TH ST			
					04.480 MU9351	66TH ST			
					04.530 MU9345	65TH ST			
					04.590 MU9340	64TH ST			
		CURBED			04.650				
					04.650 MU9335	63RD ST			
					04.650 MU9336	63RD ST			
					04.680	SPUR TO MD 90			
				NHS	04.710				21,775
					04.710 MD 90	OCEAN CITY EXPWY			
					04.710 MU9330	62ND ST			
					04.710	CROSSOVER			
					04.710	TRAFFIC SIGNAL			
					04.720	SPUR FR MD 90			
					04.760 MU9327	61ST ST			
					04.760 MU9325	61ST ST			
		POSITIVE BARRIER			04.820				
					04.820 MU9320	60TH ST			
					04.820 MU9321	60TH ST			
					04.880 MU9315	59TH ST			
					04.940 MU9310	58TH ST			
					04.940 MU9311	58TH ST			
					04.990 MU9305	57TH ST			
					04.990 MU9306	57TH ST			
					05.050 MU9300	56TH ST			
					05.110 MU9295	55TH ST			

*A,B = UNIMPROVED; C = GRADED & DRAINED; D,E = SOIL, GRAVEL, STONE; F,G = LOW TYPE BITUMINOUS
H,I = HIGH TYPE BITUMINOUS; J = CONCRETE; K = BRICK; L = BLOCK

STATE HIGHWAY ADMINISTRATION OF MARYLAND
HIGHWAY INFORMATION SERVICES DIVISION
DATA SUPPORT GROUP

STATE HIGHWAY LOCATION REFERENCE

COUNTY: WORCESTER

DISTRICT: 1

DATE: 12/31/02

ROUTE NUMBER: MD528 CONTINUED

INVENTORY DIRECTION: SOUTH

ROUTE NAME: COASTAL HWY

STATE SYSTEM	FUNCTIONAL CLASS	MEDIAN TYPE	ACCESS CONTROL	NHS	MILEPOINT	MILEPOINT DESCRIPTION	MARKED LANES	SURFACE WIDTH/TYPE*	AADT
STATE SECONDARY	U URB OPA	POSITIVE BARRIER	NONE	NHS	05.170 MU9290	54TH ST	6	66I	21,775
					05.230 MU9285	53RD ST			
					05.230 MU9286	53RD ST			
					05.280 MU9280	52ND ST			
					05.300	LAUNCH DR			
					05.330	MIDDLE WAY			
					05.350 MU9275	51ST ST			
					05.350	BAY OVERLOOK LA			
					05.410 MU9270	50TH ST			
					05.470 MU9265	49TH ST			
					05.470 MU9266	49TH ST			
					05.510 MU9260	48TH ST			
					05.580 MU9255	47TH ST			
					05.640 MU9250	46TH ST			
					05.700 MU9245	45TH ST			
					05.750 MU9240	44TH ST			
					05.750 MU9241	44TH ST			
					05.810 MU9235	43RD ST			
					05.870 MU9230	42ND ST			
					05.870 OP433	42ND ST			
					05.930 MU9225	41ST ST			
					05.990 MU9220	40TH ST			
					06.020 MU255	CONVENTION CENTER DR			
					06.050 MU9215	39TH ST			
					06.100 MU9210	38TH ST			
					06.160 MU9205	37TH ST			
					06.190 MU870	TRIMPER AVE			
					06.220 MU9200	36TH ST			
					06.250 MU390	HITCHENS AVE			
					06.280 MU9195	35TH ST			
					06.330 MU9190	34TH ST			
					06.390				21,975
					06.390 MU9185	33RD ST			
					06.450 MU9180	32ND ST			
					06.450 MU9181	32ND ST			
					06.520 MU9175	31ST ST			

NAME: PHILADELPHIA AVE

*A,B = UNIMPROVED; C = GRADED & DRAINED; D,E = SOIL, GRAVEL, STONE; F,G = LOW TYPE BITUMINOUS
H,I = HIGH TYPE BITUMINOUS; J = CONCRETE; K = BRICK; L = BLOCK

STATE HIGHWAY ADMINISTRATION OF MARYLAND
HIGHWAY INFORMATION SERVICES DIVISION
DATA SUPPORT GROUP

STATE HIGHWAY LOCATION REFERENCE

COUNTY: WORCESTER

DISTRICT: 1

DATE: 12/31/02

ROUTE NUMBER: MD528 CONTINUED

INVENTORY DIRECTION: SOUTH

ROUTE NAME: PHILADELPHIA AVE

STATE SYSTEM	FUNCTIONAL CLASS	MEDIAN TYPE	ACCESS CONTROL	NHS	MILEPOINT	MILEPOINT DESCRIPTION	MARKED LANES	SURFACE WIDTH/TYPE*	AADT
STATE SECONDARY	U URB OPA	POSITIVE BARRIER	NONE	NHS	06.590 MU9170	30TH ST	6	66I	21,975
					06.630 MU9165	29TH ST			
					06.720 MU650	ROBIN DR			
					06.720 MU9160	28TH ST			
					06.770 MU810	SUNSET DR			
					06.790 MU9155	27TH ST			
					06.810 MU110	BAYSHORE DR			
		CURBED			06.860		6	70I	
					06.860 MU9150	26TH ST			
					06.920 MU9145	25TH ST			
					06.950	MALLARD LA			
					06.980 MU9140	24TH ST			
					07.040 MU9135	23RD ST			
					07.110 MU9130	22ND ST			
					07.170 MU9125	21ST ST			
					07.210 MU900	UPSHUR ST			
					07.240 MU9120	20TH ST			
					07.300 MU320	DOLPHIN ST			
					07.300	TRAFFIC SIGNAL			
					07.310 MU9115	19TH ST			
					07.380 MU9110	18TH ST			
					07.380 MU430	KINGFISH ST			
					07.440 MU9105	17TH ST			
					07.440	SPEED LIMIT 35 MPH			
					07.510 MU9100	16TH ST			
					07.570		5	55I	16,875
					07.570 MD378	15TH ST			
					07.570 MU9090	15TH ST			
					07.630 MU9085	14TH ST			
					07.700 MU9080	13TH ST			
					07.730 MU1015	WOOD LA			
					07.790 MU9075	12TH ST			
					07.850 MU9070	11TH ST			
		UNPROTECTED			07.890		4	51I	
					07.890 MU9065	10TH ST			
					07.890	SPEED LIMIT 30 MPH			
					07.950	SPUR FR MD 378B			

*A,B = UNIMPROVED; C = GRADED & DRAINED; D,E = SOIL, GRAVEL, STONE; F,G = LOW TYPE BITUMINOUS
H,I = HIGH TYPE BITUMINOUS; J = CONCRETE; K = BRICK; L = BLOCK

STATE HIGHWAY ADMINISTRATION OF MARYLAND
HIGHWAY INFORMATION SERVICES DIVISION
DATA SUPPORT GROUP

STATE HIGHWAY LOCATION REFERENCE

COUNTY: WORCESTER

DISTRICT: 1

DATE: 12/31/02

ROUTE NUMBER: MD528 CONTINUED

INVENTORY DIRECTION: SOUTH

ROUTE NAME: PHILADELPHIA AVE

STATE SYSTEM	FUNCTIONAL CLASS	MEDIAN TYPE	ACCESS CONTROL	NHS	MILEPOINT	MILEPOINT DESCRIPTION	MARKED LANES	SURFACE WIDTH/TYPER*	AADT
STATE SECONDARY	U URB OPA	NONE (UNDIV)	NONE	NHS	07.960		3	41I	11,675
					07.960 MU9060	9TH ST			
					07.960 MD378B	9TH ST			
					08.030 MU9055	8TH ST			
					08.090 MU9050	7TH ST			
					08.160 MU9045	6TH ST			
					08.230 MU9040	5TH ST			
					08.300 MU9035	4TH ST			
					08.360 MU9030	3RD ST			
					08.440		4	48I	
					08.440 MU9020	2ND ST			
					08.510		2	22I	
					08.510 MD378A	1ST ST			
					08.510 MU9010	1ST ST			
					08.600 MU300	N DIVISION ST			
					08.600	SPUR TO US 50			
	URB MINOR ART			NOT NHS	08.610				9,875
					08.610 US 50	OCEAN GATEWAY/N DIVISION ST			
					08.620 MU200	CAROLINE ST			
					08.640		3	38I	
					08.640	SPUR FR US 50			
					08.680 MU850	TALBOT ST			
					08.720 MU330	DORCHESTER ST			
					08.760		3	41I	
					08.760 MU760	SOMERSET ST			
					08.820 MU940	WICOMICO ST			
					08.860 MU1020	WORCESTER ST			
					08.930 MU310	S DIVISION ST			
					08.980		3	40I	
NAME: S 1ST ST					09.030	S BALTIMORE AVE (SB/L)			
					09.040 MD378	BALTIMORE AVE			
					09.040 MU 70	S BALTIMORE AVE			
					09.040 MU9015	S 1ST ST (AHEAD)			

*A,B = UNIMPROVED; C = GRADED & DRAINED; D,E = SOIL, GRAVEL, STONE; F,G = LOW TYPE BITUMINOUS
H,I = HIGH TYPE BITUMINOUS; J = CONCRETE; K = BRICK; L = BLOCK

STATE HIGHWAY ADMINISTRATION OF MARYLAND
HIGHWAY INFORMATION SERVICES DIVISION
DATA SUPPORT GROUP

STATE HIGHWAY LOCATION REFERENCE

COUNTY: WORCESTER

DISTRICT: 1

DATE: 12/31/02

ROUTE NUMBER: MD568

INVENTORY DIRECTION: NORTH

ROUTE NAME: HATCHERY RD

STATE SYSTEM	FUNCTIONAL CLASS	MEDIAN TYPE	ACCESS CONTROL	NHS	MILEPOINT	MILEPOINT DESCRIPTION	MARKED LANES	SURFACE WIDTH/TYPE*	AADT
STATE SECONDARY	R RUR MINOR COLL	NONE (UNDIV)	NONE	NOT NHS	00.000		2	22I	875
					00.000 CO219	AMES RD (BACK)			
					00.000 MD367	BISHOPVILLE RD			
					00.010	SPEED LIMIT 30 MPH			
					00.180 OP 53	BISHOPVILLE CEMETERY RD			
					00.410	SPEED LIMIT 40 MPH			
					00.410	DELAWARE ST/L			

ROUTE NUMBER: MD575

INVENTORY DIRECTION: EAST

ROUTE NAME: WORCESTER HWY

STATE SYSTEM	FUNCTIONAL CLASS	MEDIAN TYPE	ACCESS CONTROL	NHS	MILEPOINT	MILEPOINT DESCRIPTION	MARKED LANES	SURFACE WIDTH/TYPE*	AADT
STATE SECONDARY	R RUR MINOR COLL	POSITIVE BARRIER	NONE	NOT NHS	00.000		2	24I	1,275
		NONE (UNDIV)			00.000 US113	WORCESTER HWY			
					00.020				
					00.160	THREE PENNY LA			
					00.200	SPEED LIMIT 50 MPH			
					00.250	HUCKLEBERRY LA			
					00.820 MD452	FRIENDSHIP RD			
					00.870 CO747	CAREY RD			
					00.880 CO214	JONES RD			
					01.700 MD 90	OCEAN CITY EXPWY			
					01.700	STRUC #23031			
					01.750	VICTORY LA			
					01.860	KATELYN LA			
					02.390	SPUR FR US 113			
					02.700 RP113- 3	RAMP 3 FR MD 589 TO RAMP 2 (TO US 113)			
					02.700 MD589	RACETRACK RD			

ROUTE NUMBER: MD575A

INVENTORY DIRECTION: SOUTH

ROUTE NAME: WEST FRONTAGE RD

STATE SYSTEM	FUNCTIONAL CLASS	MEDIAN TYPE	ACCESS CONTROL	NHS	MILEPOINT	MILEPOINT DESCRIPTION	MARKED LANES	SURFACE WIDTH/TYPE*	AADT
STATE SECONDARY	R RUR MINOR COLL	NONE (UNDIV)	NONE	NOT NHS	00.000		1	16I	199
					00.000 US113	WORCESTER HWY			

*A,B = UNIMPROVED; C = GRADED & DRAINED; D,E = SOIL, GRAVEL, STONE; F,G = LOW TYPE BITUMINOUS
H,I = HIGH TYPE BITUMINOUS; J = CONCRETE; K = BRICK; L = BLOCK

STATE HIGHWAY LOCATION REFERENCE

COUNTY: WORCESTER

DISTRICT: 1

DATE: 12/31/02

ROUTE NUMBER: MD575A CONTINUED

INVENTORY DIRECTION: SOUTH

ROUTE NAME: WEST FRONTAGE RD

STATE SYSTEM	FUNCTIONAL CLASS	MEDIAN TYPE	ACCESS CONTROL	NHS	MILEPOINT	MILEPOINT DESCRIPTION	MARKED LANES	SURFACE WIDTH/TYPE*	AADT
STATE SECONDARY	R	RUR MINOR COLL	NONE	NOT NHS	00.099	ST. MARTIN'S CHURCH	1	16I	199
					00.133	TURN AROUND - LEFT			
					00.156		2	22I	
					00.156	TURN AROUND - LEFT			
					00.241	SPEED LIMIT 40 MPH			
					00.268 MD589	RACETRACK RD			
					00.268	TRAFFIC SIGNAL			
					00.441		1	16I	
					00.441	TURN AROUND - LEFT			
					00.465	TURN AROUND - LEFT			
					00.533 US113	WORCESTER HWY			

ROUTE NUMBER: MD575B

INVENTORY DIRECTION: SOUTH

ROUTE NAME: OLD US 113

STATE SYSTEM	FUNCTIONAL CLASS	MEDIAN TYPE	ACCESS CONTROL	NHS	MILEPOINT	MILEPOINT DESCRIPTION	MARKED LANES	SURFACE WIDTH/TYPE*	AADT
STATE SECONDARY	R	RUR MINOR COLL	NONE	NOT NHS	00.000		1	16I	199
					00.000 US113	WORCESTER HWY			
					00.022		2	24I	
					00.022	SPUR TO US 113			
					00.116	SIGN: SHOWELL			
					00.235	SHOWELL V.F.D.			
					00.349	TRAFFIC SIGNAL			
					00.349 CO251	PITTS RD			
					00.369		2	22I	
					00.401	SPEED LIMIT 40 MPH			
					00.415	STRUC #23085X0			
	RUR LOCAL				00.719				
					00.719 MD575D	PEERLESS RD			
					00.792		2	24I	
					00.855	CUL DE SAC			

*A,B = UNIMPROVED; C = GRADED & DRAINED; D,E = SOIL, GRAVEL, STONE; F,G = LOW TYPE BITUMINOUS
H,I = HIGH TYPE BITUMINOUS; J = CONCRETE; K = BRICK; L = BLOCK

STATE HIGHWAY LOCATION REFERENCE

COUNTY: WORCESTER

DISTRICT: 1

DATE: 12/31/02

ROUTE NUMBER: MD575C

INVENTORY DIRECTION: EAST

ROUTE NAME: SHINGLE LANDING RD

STATE SYSTEM	FUNCTIONAL CLASS	MEDIAN TYPE	ACCESS CONTROL	NHS	MILEPOINT	MILEPOINT DESCRIPTION	MARKED LANES	SURFACE WIDTH/TYPE*	AADT
STATE SECONDARY	R RUR LOCAL	NONE (UNDIV)	NONE	NOT NHS	00.000		2	24I	599
					00.000 MD575D	PEERLESS RD (BACK)			
					00.000 US113	WORCESTER HWY			
					00.066		2	18I	
					00.100 CO215	SHINGLE LANDING RD (AHEAD)			

ROUTE NUMBER: MD575D

INVENTORY DIRECTION: WEST

ROUTE NAME: PEERLESS RD

STATE SYSTEM	FUNCTIONAL CLASS	MEDIAN TYPE	ACCESS CONTROL	NHS	MILEPOINT	MILEPOINT DESCRIPTION	MARKED LANES	SURFACE WIDTH/TYPE*	AADT
STATE SECONDARY	R RUR MINOR COLL	NONE (UNDIV)	NONE	NOT NHS	00.000		2	30I	768
					00.000 US113	WORCESTER HWY			
					00.000 MD575C	SHINGLE LANDING RD (BACK)			
					00.036		2	20I	
					00.036 MD575B	OLD US 113			
					00.080 CO244	PEERLESS RD (AHEAD)			

ROUTE NUMBER: MD575E

INVENTORY DIRECTION: SOUTH

ROUTE NAME: DANZI RD

STATE SYSTEM	FUNCTIONAL CLASS	MEDIAN TYPE	ACCESS CONTROL	NHS	MILEPOINT	MILEPOINT DESCRIPTION	MARKED LANES	SURFACE WIDTH/TYPE*	AADT
STATE SECONDARY	R RUR LOCAL	NONE (UNDIV)	NONE	NOT NHS	00.070		2	22I	199
					00.070 CO736	DANZI RD (BACK)			
					00.182	TURN AROUND - RIGHT			
					00.195	TURN AROUND - RIGHT			
					00.210	ROAD END			

ROUTE NUMBER: MD575F

INVENTORY DIRECTION: NORTH

ROUTE NAME: JARVIS RD

STATE SYSTEM	FUNCTIONAL CLASS	MEDIAN TYPE	ACCESS CONTROL	NHS	MILEPOINT	MILEPOINT DESCRIPTION	MARKED LANES	SURFACE WIDTH/TYPE*	AADT
STATE SECONDARY	R RUR LOCAL	NONE (UNDIV)	NONE	NOT NHS	00.000		2	24I	199
					00.000 US113	WORCESTER HWY			
					00.075 CO217	BUNTING RD			

*A,B = UNIMPROVED; C = GRADED & DRAINED; D,E = SOIL, GRAVEL, STONE; F,G = LOW TYPE BITUMINOUS
H,I = HIGH TYPE BITUMINOUS; J = CONCRETE; K = BRICK; L = BLOCK

STATE HIGHWAY ADMINISTRATION OF MARYLAND
HIGHWAY INFORMATION SERVICES DIVISION
DATA SUPPORT GROUP

STATE HIGHWAY LOCATION REFERENCE

COUNTY: WORCESTER
DISTRICT: 1
DATE: 12/31/02

ROUTE NUMBER: MD575F CONTINUED
INVENTORY DIRECTION: NORTH
ROUTE NAME: JARVIS RD

STATE SYSTEM	FUNCTIONAL CLASS	MEDIAN TYPE	ACCESS CONTROL	NHS	MILEPOINT	MILEPOINT DESCRIPTION	MARKED LANES	SURFACE WIDTH/TYPE*	AADT
STATE SECONDARY	R RUR LOCAL	NONE (UNDIV)	NONE	NOT NHS	00.110 CO216	JARVIS RD (AHEAD)	2	24I	199

ROUTE NUMBER: MD589
INVENTORY DIRECTION: NORTH
ROUTE NAME: RACETRACK RD

STATE SYSTEM	FUNCTIONAL CLASS	MEDIAN TYPE	ACCESS CONTROL	NHS	MILEPOINT	MILEPOINT DESCRIPTION	MARKED LANES	SURFACE WIDTH/TYPE*	AADT
STATE SECONDARY	R RUR MAJ COLL	NONE (UNDIV)	NONE	NOT NHS	00.000		3	24I	14,275
					00.000 US 50	OCEAN GATEWAY			
					00.010	SPUR FR US 50			
					00.010	SPUR TO US 50			
					00.040		3	36I	
					00.040 MD707B	GREYS CORNER RD			
					00.110	SPEED LIMIT 50 MPH			
					00.400	SPUR TO MCALLISTER RD			
					00.500 CO192	GRIFFIN RD			
					00.530		2	24I	
					00.850 CO193	ADKINS RD			
					00.850 CO331	GUM POINT RD			
					01.070 CO197	ADKINS SPUR			
					01.390	TAYLORVILLE LA			
					01.780	SPEED LIMIT 40 MPH			
		CENTER TLA (UNDIV)			02.080				
					02.100	SPUR TO MANKLIN CREEK RD			
					02.120 CO209	MANKLIN CREEK RD			
					02.130	SPUR FR MANKLIN CREEK RD			
					02.370 CO334	CATHELL RD			
		UNPROTECTED			02.460				
					02.550 RP 90- 4	RAMP 4 FR MD 589 NB TO MD 90 EB			
					02.550 RP 90- 6	RAMP 6 FR MD 90 EB TO MD 589 SB			
					02.590 RP 90- 5	RAMP 5 FR MD 589 SB TO RAMP 4 (TO MD 90)			
					02.590 RP 90- 3	RAMP 3 FR RAMP 6 (FR MD 90) TO MD 589 NB			
					02.630				7,575
					02.630 MD 90	OCEAN CITY EXPWY			
					02.630	STRUC #23026			
					02.710 RP 90- 7	RAMP 7 FR RAMP 2 (FR MD 90) TO MD 589 SB			
					02.710 RP 90- 1	RAMP 1 FR MD 589 NB TO RAMP 8 (TO MD 90)			

*A,B = UNIMPROVED; C = GRADED & DRAINED; D,E = SOIL, GRAVEL, STONE; F,G = LOW TYPE BITUMINOUS
H,I = HIGH TYPE BITUMINOUS; J = CONCRETE; K = BRICK; L = BLOCK

STATE HIGHWAY ADMINISTRATION OF MARYLAND
HIGHWAY INFORMATION SERVICES DIVISION
DATA SUPPORT GROUP

STATE HIGHWAY LOCATION REFERENCE

COUNTY: WORCESTER

DISTRICT: 1

DATE: 12/31/02

ROUTE NUMBER: MD589 CONTINUED

INVENTORY DIRECTION: NORTH

ROUTE NAME: RACETRACK RD

STATE SYSTEM	FUNCTIONAL CLASS	MEDIAN TYPE	ACCESS CONTROL	NHS	MILEPOINT	MILEPOINT DESCRIPTION	MARKED LANES	SURFACE WIDTH/TYPE*	AADT
STATE SECONDARY	R RUR MAJ COLL	UNPROTECTED	NONE	NOT NHS	02.760 RP 90- 2	RAMP 2 FR MD 90 WB TO MD 589 NB	2	24I	7,575
					02.760 RP 90- 8	RAMP 8 FR MD 589 SB TO MD 90 WB			
					02.930 OP399	CATHAGE RD			
					03.060	SPUR TO OCEAN PKWY			
					03.070 CO583	OCEAN PKWY			
					03.080	SPUR FR OCEAN PKWY			
		NONE (UNDIV)			03.190				
					03.200	SPEED LIMIT 50 MPH			
					03.490	WHEELING LA			
		UNPROTECTED			03.600				
					03.600 CO211	BEAUCHAMP RD			
					03.600	CHURCH ST			
		NONE (UNDIV)			03.830				
					04.080 CO348	SHOWELL SCHOOL RD			
					04.410	CALVIN LA			
		PAINTED			04.461				
					04.531 RP113- 2	RAMP 2 FR MD 589 WB TO US 113 NB			
					04.555		3	36I	
					04.555 RP113- 3	RAMP 3 FR MD 589 TO RAMP 2 (TO US 113)			
					04.555 MD575	WORCESTER HWY			
					04.606	STRUC #23042			
					04.606 US113	WORCESTER HWY			
					04.647	TRAFFIC SIGNAL			
					04.647 MD575A	WEST FRONTAGE RD			

ROUTE NUMBER: MD610

INVENTORY DIRECTION: EAST

ROUTE NAME: DALE RD

STATE SYSTEM	FUNCTIONAL CLASS	MEDIAN TYPE	ACCESS CONTROL	NHS	MILEPOINT	MILEPOINT DESCRIPTION	MARKED LANES	SURFACE WIDTH/TYPE*	AADT
STATE SECONDARY	R RUR LOCAL	NONE (UNDIV)	NONE	NOT NHS	00.000		2	24I	4,075
					00.000 CO176	DALE RD (BACK)			
					00.140	SPUR FR US 50			
					00.160	SPUR TO US 50			
					00.180		2	22I	
	RUR MAJ COLL				00.200				

*A,B = UNIMPROVED; C = GRADED & DRAINED; D,E = SOIL, GRAVEL, STONE; F,G = LOW TYPE BITUMINOUS
H,I = HIGH TYPE BITUMINOUS; J = CONCRETE; K = BRICK; L = BLOCK

STATE HIGHWAY ADMINISTRATION OF MARYLAND
HIGHWAY INFORMATION SERVICES DIVISION
DATA SUPPORT GROUP

STATE HIGHWAY LOCATION REFERENCE

COUNTY: WORCESTER
DISTRICT: 1
DATE: 12/31/02

ROUTE NUMBER: MD610 CONTINUED

INVENTORY DIRECTION: EAST

ROUTE NAME: WHALEYVILLE RD

STATE SYSTEM	FUNCTIONAL CLASS	MEDIAN TYPE	ACCESS CONTROL	NHS	MILEPOINT	MILEPOINT DESCRIPTION	MARKED LANES	SURFACE WIDTH/TYPE*	AADT
STATE SECONDARY	R RUR MAJ COLL	NONE (UNDIV)	NONE	NOT NHS	00.200 US 50	OCEAN GATEWAY	2	22I	4,075
					00.240	SPUR TO US 50			
					00.260	SPUR FR US 50			
					00.280		2	24I	
					00.310	SPEED LIMIT 50 MPH			
					00.730		2	22I	
					00.730 MD346	OLD OCEAN CITY RD			
					00.820	SPEED LIMIT 55 MPH			
					01.410 CO248	SHEPPARDS CROSSING RD			
					02.300 CO233	DONAWAY RD			
					02.870 CO233	DONAWAY RD			
					03.770				3,675
					03.770 CO244	PEERLESS RD			
					03.770 CO340	SHAVOX CHURCH RD			
					04.420	STRUC #23038 BIRCH BRANCH			
					04.700 CO243	MURRAY RD			
					05.520 CO338	CAMPBELLTOWN RD			
					05.520 CO337	EBENEZER RD			
					06.530 US113	WORCESTER HWY			
					06.530 CO239	HAMMOND RD (AHEAD)			

ROUTE NUMBER: MD611

INVENTORY DIRECTION: NORTH

ROUTE NAME: STEPHEN DECATUR RD

STATE SYSTEM	FUNCTIONAL CLASS	MEDIAN TYPE	ACCESS CONTROL	NHS	MILEPOINT	MILEPOINT DESCRIPTION	MARKED LANES	SURFACE WIDTH/TYPE*	AADT
STATE SECONDARY	R RUR MINOR ART	NONE (UNDIV)	NONE	NOT NHS	00.000		2	24I	5,050
					00.000	ASSATEAGUE STATE PARK			
					00.000 SR 15	ACCESS TO PARKING			
					00.000 SR 15	ACCESS TO PARKING			
					00.020 SR 5	GATEHOUSE DR			
					00.030 SR 6	SERVICE DR			
		CURBED			00.090		2	26I	
					00.090 GV 1	BAYBERRY DR			
					00.120		2	24I	
					00.120	SPUR TO BAYBERRY DR			
					00.160	SPEED LIMIT 30 MPH			

*A,B = UNIMPROVED; C = GRADED & DRAINED; D,E = SOIL, GRAVEL, STONE; F,G = LOW TYPE BITUMINOUS
H,I = HIGH TYPE BITUMINOUS; J = CONCRETE; K = BRICK; L = BLOCK

STATE HIGHWAY ADMINISTRATION OF MARYLAND
HIGHWAY INFORMATION SERVICES DIVISION
DATA SUPPORT GROUP

STATE HIGHWAY LOCATION REFERENCE

COUNTY: WORCESTER
DISTRICT: 1
DATE: 12/31/02

ROUTE NUMBER: MD611 CONTINUED
INVENTORY DIRECTION: NORTH
ROUTE NAME: STEPHEN DECATUR RD

STATE SYSTEM	FUNCTIONAL CLASS	MEDIAN TYPE	ACCESS CONTROL	NHS	MILEPOINT	MILEPOINT DESCRIPTION	MARKED LANES	SURFACE WIDTH/TYPE*	AADT
STATE SECONDARY	R RUR MINOR ART	NONE (UNDIV)	NONE	NOT NHS	00.200		2	21I	5,050
					00.470	SPEED LIMIT 40 MPH			
					00.720		2	24I	
					00.720	BEGIN BRIDGE			
					00.870	STRUC #23018 SINEPUXENT BAY			
					00.870	STRUC #23040 SINEPUXENT BAY (PED)			
					01.030		2	21I	
					01.030	END BRIDGE			
					01.460	SPEED LIMIT 50 MPH			
					02.040				6,450
					02.040	CO147 SOUTH POINT RD			
					02.100		2	20I	
					02.100	SPUR FR SOUTH POINT RD			
					02.610	CO260 PORFIN DR			
					02.940		2	21I	
					03.440		2	20I	
					04.080	CO689 GRAYS CREEK DR			
					04.360		2	24I	
					04.450		3	39I	
					04.470	FASSETT LA			
					04.470	SPUR FR MD 376			
					04.490				8,850
					04.490	MD376 ASSATEAGUE RD			
					04.510	SPUR TO MD 376			
					04.570	CO155 LEWIS STORE RD			
					04.580		2	24I	
		UNPROTECTED			05.160				
					05.250	CO158 SNUG HARBOR RD			
		NONE (UNDIV)			05.430				
					05.970	CLARK RD			
					06.210	CO383 EAGLES NEST RD			
					06.210	CO157 ANTIQUE RD			
					06.570	CO161 BILLY PURNELL RD			
		UNPROTECTED			06.920				
					07.010	CO162 AIRPORT RD			
		NONE (UNDIV)			07.190				
					07.190	CO449 MYSTIC HARBOUR BLVD			

*A,B = UNIMPROVED; C = GRADED & DRAINED; D,E = SOIL, GRAVEL, STONE; F,G = LOW TYPE BITUMINOUS
H,I = HIGH TYPE BITUMINOUS; J = CONCRETE; K = BRICK; L = BLOCK

STATE HIGHWAY ADMINISTRATION OF MARYLAND
HIGHWAY INFORMATION SERVICES DIVISION
DATA SUPPORT GROUP

STATE HIGHWAY LOCATION REFERENCE

COUNTY: WORCESTER
DISTRICT: 1
DATE: 12/31/02

ROUTE NUMBER: MD611 CONTINUED
INVENTORY DIRECTION: NORTH
ROUTE NAME: STEPHEN DECATUR RD

STATE SYSTEM	FUNCTIONAL CLASS	MEDIAN TYPE	ACCESS CONTROL	NHS	MILEPOINT	MILEPOINT DESCRIPTION	MARKED LANES	SURFACE WIDTH/TYPE*	AADT
STATE SECONDARY	R	RUR MINOR ART	NONE	NOT NHS	07.240 CO154	SINEPUXENT RD	2	24I	8,850
					07.600	SPEED LIMIT 40 MPH			
		CENTER TLA (UNDIV)			07.630				
					07.740 CO163	SUNSET AVE			
					07.810 OP452	WHISPERING WOODS DR			
		NONE (UNDIV)			07.930				
		UNPROTECTED			08.030				
					08.160				12,450
					08.160 MD707A	OLD BRIDGE RD			
					08.160 CO757	OLD BRIDGE RD			
		NONE (UNDIV)			08.280				
					08.500	SPUR TO US 50			
					08.500	SPUR FR US 50			
					08.510 US 50	OCEAN GATEWAY			

ROUTE NUMBER: MD703
INVENTORY DIRECTION: EAST
ROUTE NAME: KLEJ GRANGE RD

STATE SYSTEM	FUNCTIONAL CLASS	MEDIAN TYPE	ACCESS CONTROL	NHS	MILEPOINT	MILEPOINT DESCRIPTION	MARKED LANES	SURFACE WIDTH/TYPE*	AADT
STATE SECONDARY	R	RUR LOCAL	NONE	NOT NHS	00.000		2	15J	99
					00.000	ROAD END			
					00.050		2	20I	
					00.050 CO 85	KLEJ GRANGE RD			
					00.080 MD366	STOCKTON RD			

ROUTE NUMBER: MD707A
INVENTORY DIRECTION: EAST
ROUTE NAME: OLD BRIDGE RD

STATE SYSTEM	FUNCTIONAL CLASS	MEDIAN TYPE	ACCESS CONTROL	NHS	MILEPOINT	MILEPOINT DESCRIPTION	MARKED LANES	SURFACE WIDTH/TYPE*	AADT
STATE SECONDARY	R	RUR LOCAL	NONE	NOT NHS	00.000		2	22I	3,675
					00.000 US 50	OCEAN GATEWAY			
					00.010	SPUR FR US 50			
					00.010	SPUR TO US 50			
					00.030	OLD SPUR FR US 50			
					00.070	SPEED LIMIT 30 MPH			

*A,B = UNIMPROVED; C = GRADED & DRAINED; D,E = SOIL, GRAVEL, STONE; F,G = LOW TYPE BITUMINOUS
H,I = HIGH TYPE BITUMINOUS; J = CONCRETE; K = BRICK; L = BLOCK

STATE HIGHWAY LOCATION REFERENCE

COUNTY: WORCESTER
DISTRICT: 1
DATE: 12/31/02

ROUTE NUMBER: MD707A CONTINUED
INVENTORY DIRECTION: EAST
ROUTE NAME: OLD BRIDGE RD

STATE SYSTEM	FUNCTIONAL CLASS	MEDIAN TYPE	ACCESS CONTROL	NHS	MILEPOINT	MILEPOINT DESCRIPTION	MARKED LANES	SURFACE WIDTH/TYPE*	AADT
STATE SECONDARY	R RUR LOCAL	NONE (UNDIV)	NONE	NOT NHS	00.210 CO173	GREENRIDGE LANE RD	2	22I	3,675
					00.390	HASTINGS LA			
					00.470	SPEED LIMIT 30 MPH			
					00.540 CO195	KEYSER POINT RD			
					00.790 MD611	STEPHEN DECATUR RD			
					00.790 CO757	OLD BRIDGE RD (AHEAD)			

ROUTE NUMBER: MD707B
INVENTORY DIRECTION: EAST
ROUTE NAME: GREYS CORNER RD

STATE SYSTEM	FUNCTIONAL CLASS	MEDIAN TYPE	ACCESS CONTROL	NHS	MILEPOINT	MILEPOINT DESCRIPTION	MARKED LANES	SURFACE WIDTH/TYPE*	AADT
STATE SECONDARY	R RUR LOCAL	NONE (UNDIV)	NONE	NOT NHS	00.000		2	17I	799
					00.000	ROAD END			
					00.030	SPUR TO & FR US 50 (WB/L)			
					00.070		2	22I	
					00.070 MD452	FRIENDSHIP RD			
					00.100	SPUR FR US 50			
					00.160	SPEED LIMIT 40 MPH			
					00.630 CO192	GRIFFIN RD			
					00.750	SPEED LIMIT 30 MPH			
					01.230 CO191	MCALLISTER RD			
					01.440 MD589	RACETRACK RD			
					01.480	SPEED LIMIT 50 MPH			
					02.030	WINCHESTER LA			
					02.270 US 50WA	NO NAME			
					02.450	SPEED LIMIT 35 MPH			
					03.020 US 50WB	NO NAME			
					03.220 US 50WC	NO NAME			
					03.290	ROAD END			

ROUTE NUMBER: MD756
INVENTORY DIRECTION: EAST
ROUTE NAME: OLD SNOW HILL RD

STATE SYSTEM	FUNCTIONAL CLASS	MEDIAN TYPE	ACCESS CONTROL	NHS	MILEPOINT	MILEPOINT DESCRIPTION	MARKED LANES	SURFACE WIDTH/TYPE*	AADT
STATE SECONDARY	U RUR MINOR ART	CENTER TLA (UNDIV)	NONE	NOT NHS	00.000		2	24I	3,425

*A,B = UNIMPROVED; C = GRADED & DRAINED; D,E = SOIL, GRAVEL, STONE; F,G = LOW TYPE BITUMINOUS
H,I = HIGH TYPE BITUMINOUS; J = CONCRETE; K = BRICK; L = BLOCK

STATE HIGHWAY ADMINISTRATION OF MARYLAND
HIGHWAY INFORMATION SERVICES DIVISION
DATA SUPPORT GROUP

STATE HIGHWAY LOCATION REFERENCE

COUNTY: WORCESTER
DISTRICT: 1
DATE: 12/31/02

ROUTE NUMBER: MD756 CONTINUED
INVENTORY DIRECTION: EAST
ROUTE NAME: OLD SNOW HILL RD

STATE SYSTEM	FUNCTIONAL CLASS	MEDIAN TYPE	ACCESS CONTROL	NHS	MILEPOINT	MILEPOINT DESCRIPTION	MARKED LANES	SURFACE WIDTH/TYPE*	AADT	
STATE SECONDARY	U	RUR MINOR ART	CENTER TLA (UNDIV)	NONE	NOT NHS	00.000 MU340	LINDEN AVE (BACK)	2	24I	3,425
						00.000 US 13	OCEAN HWY			
	R					00.010	OUT CORP LMTS POCOMOKE CITY			
						00.020	SPUR TO US 13			
						00.040	SPUR FR US 13			
						00.080	SPEED LIMIT 40 MPH			
						00.130 MU405	NEWTOWNE BLVD			
		NONE (UNDIV)				00.260		2	22I	
						00.320 CO311	CARTER RD			
						00.670 CO434	LAKELAND DR			
						00.890	BEAR LOG LA			
						01.040	SPUR TO MD 359			
						01.070 MD359	BYPASS RD			
						01.120		2	24I	
						01.130 MD359A	OLDS RD			
						01.170 US113	WORCESTER HWY			

ROUTE NUMBER: MD818
INVENTORY DIRECTION: NORTH
ROUTE NAME: S MAIN ST

STATE SYSTEM	FUNCTIONAL CLASS	MEDIAN TYPE	ACCESS CONTROL	NHS	MILEPOINT	MILEPOINT DESCRIPTION	MARKED LANES	SURFACE WIDTH/TYPE*	AADT	
STATE SECONDARY	U	RUR MAJ COLL	CURBED	NONE	NOT NHS	00.000		2	28I	4,275
						00.000 MU145	GERMANTOWN RD (BACK)			
						00.000 US113	WORCESTER HWY			
						00.020	SPUR FR US 113			
		NONE (UNDIV)				00.050		2	24I	
						00.050 MD818A	NO NAME			
						00.110		2	22I	
						00.110 MU 45	BUCKINGHAM LA			
						00.340		2	27I	
						00.370	SPEED LIMIT 30 MPH			
						00.390 MU 50	BUCKINGHAM RD			
						00.540 MU 70	BURLEY ST			
						00.620 MU370	WASHINGTON ST			
						00.670 MU 90	CHURCH ST			
						00.670	SPEED LIMIT 25 MPH			

*A,B = UNIMPROVED; C = GRADED & DRAINED; D,E = SOIL, GRAVEL, STONE; F,G = LOW TYPE BITUMINOUS
H,I = HIGH TYPE BITUMINOUS; J = CONCRETE; K = BRICK; L = BLOCK

STATE HIGHWAY LOCATION REFERENCE

COUNTY: WORCESTER
DISTRICT: 1
DATE: 12/31/02

ROUTE NUMBER: MD818 CONTINUED
INVENTORY DIRECTION: NORTH
ROUTE NAME: S MAIN ST

STATE SYSTEM	FUNCTIONAL CLASS	MEDIAN TYPE	ACCESS CONTROL	NHS	MILEPOINT	MILEPOINT DESCRIPTION	MARKED LANES	SURFACE WIDTH/TYPE*	AADT
STATE SECONDARY	U	RUR MAJ COLL	NONE	NOT NHS	00.800 MD376	BAY ST	2	27I	4,275
					00.800 MU190	JEFFERSON ST			
		RUR MINOR COLL			00.820				
					00.820 MD374	BROAD ST			
					00.870 MD375	COMMERCE ST			
					00.870 MU250	PITTS ST			
					00.950 MU270	STEVENSON LA			
					00.980		2	25I	
					00.980 MU380	WEST ST			
					00.980 MU 20	BAKER ST			
					01.010 MU260	POWELLTON AVE			
					01.210 MU 40	BRYAN AVE			
					01.220 MU 80	CEDAR AVE			
					01.230	R/R #MDDE 531 869 X			
					01.240		2	24I	
					01.240	SPUR FR HARRISON AVE			
					01.260 MU180	HARRISON AVE			
					01.290		2	27I	
					01.390 MU 16	AUSTIN CIR			
		RUR LOCAL			01.470		2	22I	
					01.470 MD346	OLD OCEAN CITY BLVD			
					01.620	SPEED LIMIT 45 MPH			
					02.160		2	24I	
					02.160 US 50	OCEAN GATEWAY			
					02.220	SPEED LIMIT 40 MPH			
					02.600	R/R #MDDE 531 877 P			
					02.620 US113	WORCESTER HWY			
					02.620 CO210	GEORGETOWN RD (AHEAD)			

ROUTE NUMBER: MD818A
INVENTORY DIRECTION: SOUTH
ROUTE NAME: NO NAME

STATE SYSTEM	FUNCTIONAL CLASS	MEDIAN TYPE	ACCESS CONTROL	NHS	MILEPOINT	MILEPOINT DESCRIPTION	MARKED LANES	SURFACE WIDTH/TYPE*	AADT
STATE SECONDARY	R	RUR LOCAL	NONE	NOT NHS	00.000		1	18I	4,275
					00.000 MD818	S MAIN ST			
					00.060 US113	WORCESTER HWY			

*A,B = UNIMPROVED; C = GRADED & DRAINED; D,E = SOIL, GRAVEL, STONE; F,G = LOW TYPE BITUMINOUS
H,I = HIGH TYPE BITUMINOUS; J = CONCRETE; K = BRICK; L = BLOCK

STATE HIGHWAY LOCATION REFERENCE

COUNTY: WORCESTER
DISTRICT: 1
DATE: 12/31/02

ROUTE NUMBER: MD992F
INVENTORY DIRECTION: NORTH
ROUTE NAME: CALEB RD

STATE SYSTEM	FUNCTIONAL CLASS	MEDIAN TYPE	ACCESS CONTROL	NHS	MILEPOINT	MILEPOINT DESCRIPTION	MARKED LANES	SURFACE WIDTH/TYPE*	AADT
STATE SECONDARY	R RUR LOCAL	NONE (UNDIV)	NONE	NOT NHS	00.000		2	18F	0
					00.000 US 50	OCEAN GATEWAY			
					00.250	ROAD END			

*A,B = UNIMPROVED; C = GRADED & DRAINED; D,E = SOIL, GRAVEL, STONE; F,G = LOW TYPE BITUMINOUS
H,I = HIGH TYPE BITUMINOUS; J = CONCRETE; K = BRICK; L = BLOCK