

2003

Calendar Year

HIGHWAY LOCATION REFERENCE

ALL INTERSECTIONS

Data as of December 31, 2003

CALVERT

COUNTY




SHA DISTRICT #5

C




PREPARED BY THE
Maryland Department of Transportation
 STATE HIGHWAY ADMINISTRATION
 HIGHWAY INFORMATION SERVICES DIVISION

LEGEND

-  Multi Lane Divided Highway
-  INTERCHANGE
-  Undivided Highway

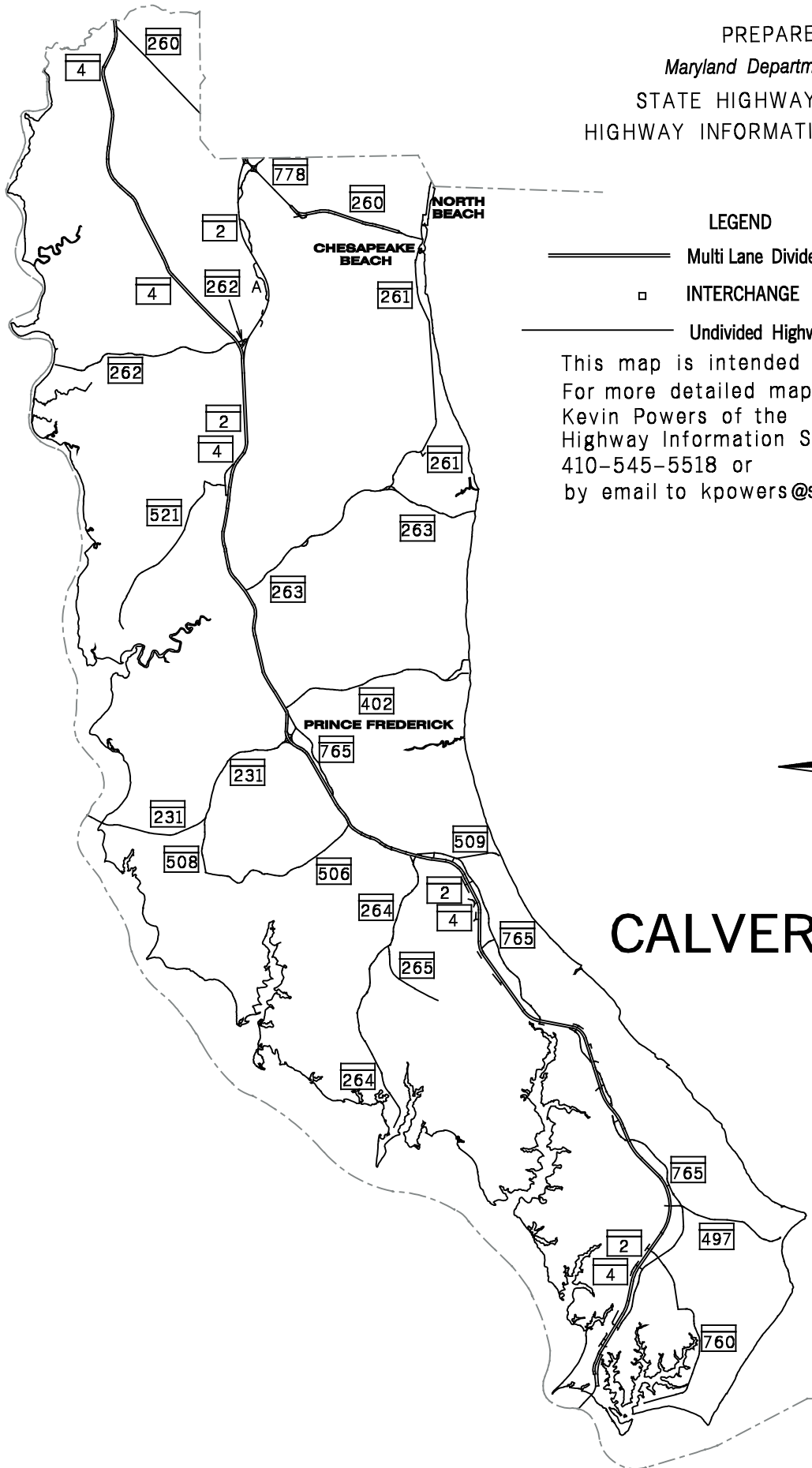
This map is intended for use as a reference only.
 For more detailed maps, please contact:
 Kevin Powers of the
 Highway Information Services Division at,
 410-545-5518 or
 by email to kpowers@sha.state.md.us



CALVERT COUNTY

STATEWIDE GRID MAP KEY

| | |
|------|------|
| G-12 | |
| H-12 | H-13 |
| I-12 | I-13 |
| J-12 | J-13 |
| K-13 | |



ROUTE ALERT LIST

CALVERT COUNTY

MD 262, Lower Marlboro Rd. Inventory shortened due to directional crossover at MD 4.

MD 262-A, Lower Marlboro Rd. This route was previously part of MD 262 from milepoints 4.26 to 4.48. It was made into a separate inventory due to a directional crossover at MD 4.

MD 260, Chesapeake Beach Rd. Inventory shortened due to interchange construction at MD 4 under contract CA3975170.

MD 260-A, inventory deleted; now ramp 2 at MD 4/MD 260 interchange.

MARYLAND STATE HIGHWAY ADMINISTRATION
HIGHWAY INFORMATION SERVICES DIVISION
STATE MAINTAINED HIGHWAYS ON THE NATIONAL HIGHWAY SYSTEM
AS OF DECEMBER 31, 2003

COUNTY: CALVERT

| ROUTE | | BEG DESCRIPTION | | END DESCRIPTION | | NHS TYPE |
|-------|-----|-----------------|--------------------------------|-----------------|---------------------------------|------------|
| MD | 2 | 0.170 | MD 4 SOLOMONS ISLAND RD | 27.570 | MD 4 SOUTHERN MD BLVD | NHS SYSTEM |
| MD | 4 | 0.000 | ST MARYS CO/L | 0.710 | MD 2 SOLOMONS ISLAND RD (AHEAD) | NHS SYSTEM |
| MD | 4 | 28.110 | MD 2 SOLOMONS ISLAND RD (BACK) | 36.430 | ANNE ARUNDEL CO/L | NHS SYSTEM |
| MD | 231 | 0.000 | CHARLES CO/L | 5.560 | MD 2 SOLOMONS ISLAND RD | NHS SYSTEM |

STATE HIGHWAY ADMINISTRATION OF MARYLAND
HIGHWAY INFORMATION SERVICES DIVISION
DATA SUPPORT GROUP

STATE HIGHWAY LOCATION REFERENCE

COUNTY: CALVERT
DISTRICT: 5
DATE: 12/31/03

ROUTE NUMBER: MD 2
INVENTORY DIRECTION: NORTH
ROUTE NAME: SOLOMONS ISLAND RD S

| STATE SYSTEM | FUNCTIONAL CLASS | MEDIAN TYPE | ACCESS CONTROL | NHS | MILEPOINT | MILEPOINT DESCRIPTION | MARKED LANES | SURFACE WIDTH/TYPE* | AADT |
|--------------------------|------------------|--------------|----------------|---------|---------------|----------------------------------|--------------|---------------------|--------|
| STATE SECONDARY | R URB MINOR ART | NONE (UNDIV) | NONE | NOT NHS | 00.000 | | 2 | 24I | 6,575 |
| | | | | | 00.000 CO1090 | SOLOMONS ISLAND RD S (BACK) | | | |
| | | | | | 00.000 CO205 | LORE RD | | | |
| | | | | | 00.000 MD 2G | NO NAME | | | |
| | | | | | 00.130 | | 1 | 40I | |
| NAME: SOLOMONS ISLAND RD | | | | | 00.130 MD765R | SOLOMONS ISLAND RD S | | | |
| STATE PRIMARY | URB OPA | UNPROTECTED | | NHS | 00.170 | | 4 | 48I | 24,647 |
| | | | | | 00.170 MD 4 | SOLOMONS ISLAND RD | | | |
| | | | | | 00.210 | THOMAS JOHNSON RD | | | |
| | | | | | 00.220 | SPEED LIMIT 45 MPH | | | |
| | | | | | 00.310 | SPUR TO MD 765R | | | |
| | | | | | 00.660 | SPUR FR MD 765R | | | |
| | | | | | 00.920 MD 2W | CRESTON LA | | | |
| | | | | | 01.110 MD765Y | PATUXENT POINT PKWY | | | |
| | | | | | 01.110 OP816 | PATUXENT POINT PKWY | | | |
| | | | | | 01.150 | SPEED LIMIT 55 MPH | | | |
| | | | | | 01.430 MD 2V | DOWELL RD | | | |
| | | | | | 01.430 MD 2AC | MONTECELLO DR | | | |
| | | | | | 02.580 | ATR STATION #0065 (CABINET SB/L) | | | |
| | RUR OPA | | | | 02.830 | | | | 27,175 |
| | | | | | 02.830 MD 2U | COSTER MILLBRIDGE RD | | | |
| | | | | | 02.830 | TRAFFIC SIGNAL | | | |
| | | | | | 03.260 | | | | 21,975 |
| | | | | | 03.260 MD 2Y | MYSTIC LA | | | |
| | | | | | 03.260 MD760 | ROUSBY HALL RD | | | |
| | | | | | 03.760 CO1162 | SWEETWATER RD | | | |
| | | | | | 04.360 | | | | 23,575 |
| | | | | | 04.360 MD497 | COVE POINT RD | | | |
| | | | | | 04.820 MD 2Q | NO NAME | | | |
| | | | | | 06.120 MD765Q | PARDOE RD/H G TRUEEMAN RD | | | |
| | | | | | 06.600 MD765Q | PARDOE RD | | | |
| | | | | | 07.000 MD765P | NURSERY RD | | | |
| | | | | | 07.430 MD 2P | WHITE SANDS DR/NURSERY RD | | | |
| | | | | | 07.430 | TRAFFIC SIGNAL | | | |
| | URB OPA | | | | 08.000 | | | | |

*A,B = UNIMPROVED; C = GRADED & DRAINED; D,E = SOIL, GRAVEL, STONE; F,G = LOW TYPE BITUMINOUS
H,I = HIGH TYPE BITUMINOUS; J = CONCRETE; K = BRICK; L = BLOCK

STATE HIGHWAY ADMINISTRATION OF MARYLAND
HIGHWAY INFORMATION SERVICES DIVISION
DATA SUPPORT GROUP

STATE HIGHWAY LOCATION REFERENCE

COUNTY: CALVERT
DISTRICT: 5
DATE: 12/31/03

ROUTE NUMBER: MD 2 CONTINUED
INVENTORY DIRECTION: NORTH
ROUTE NAME: SOLOMONS ISLAND RD

| STATE SYSTEM | FUNCTIONAL CLASS | MEDIAN TYPE | ACCESS CONTROL | NHS | MILEPOINT | MILEPOINT DESCRIPTION | MARKED LANES | SURFACE WIDTH/TYPER* | AADT |
|---------------|------------------|-------------|----------------|-----|---------------|-----------------------------|--------------|----------------------|--------|
| STATE PRIMARY | R URB OPA | UNPROTECTED | NONE | NHS | 08.000 MD765N | SAW MILL RD | 4 | 48I | 23,575 |
| | | | | | 08.000 MD 2N | NO NAME | | | |
| | | | | | 08.390 MD 2M | NO NAME | | | |
| | | | | | 08.840 MD765M | FLAG POND PKWY | | | |
| | | | | | 08.840 MD765N | SAW MILL RD | | | |
| | RUR OPA | | | | 09.300 | | | | |
| | | | PARTIAL | | 09.650 | | | | 24,775 |
| | | | | | 09.650 MD 2A | NO NAME | | | |
| | | | | | 09.650 MD765 | ST LEONARD RD | | | |
| | | | | | 10.030 MD 2L | PARRAN RD | | | |
| | | | | | 10.850 MD 2H | NO NAME | | | |
| | | | | | 11.740 MD765J | CALVERT BEACH RD | | | |
| | | | | | 11.740 MD765S | BALL RD | | | |
| | | | | | 12.380 MD 2K | LANCASTER DR | | | |
| | | | | | 12.780 MD 2O | DAVID GRAY RD | | | |
| | | | | | 13.220 MD 2J | WESTERN SHORES BLVD | | | |
| | | | | | 13.220 MD 2I | NO NAME | | | |
| | | | | | 13.820 | | | | 27,475 |
| | | | | | 13.820 MD765B | NO NAME | | | |
| | | | | | 14.240 MD765O | PARKERS CREEK RD | | | |
| | | | | | 14.620 | MD 765 (SB/L) ST LEONARD RD | | | |
| | | | NONE | | 14.640 | | | | 35,975 |
| | | | | | 14.640 MD264 | BROOMES ISLAND RD | | | |
| | | | | | 14.660 MD765 | ST LEONARD RD | | | |
| | | | | | 14.660 | SPUR TO MD 264 | | | |
| | | | | | 15.210 OP651 | WOOD ACRES CT | | | |
| | | | | | 15.210 CO1041 | WHISPERING DR | | | |
| | | | | | 15.910 CO779 | MOUNTAIN TRAIL | | | |
| | | | | | 16.280 | | | | 37,275 |
| | | | | | 16.280 MD506 | SIXES RD | | | |
| | | | | | 16.550 CO 48 | GERMAN CHAPEL RD | | | |
| | | | | | 17.010 | | | | 37,575 |
| | | | | | 17.010 MD765A | MAIN ST | | | |
| | | CURBED | | | 18.120 | | | | |
| | | | | | 18.130 OP733 | WESTLAKE BLVD | | | |
| | | | | | 18.140 | SPEED LIMIT 45 MPH | | | |

*A,B = UNIMPROVED; C = GRADED & DRAINED; D,E = SOIL, GRAVEL, STONE; F,G = LOW TYPE BITUMINOUS
H,I = HIGH TYPE BITUMINOUS; J = CONCRETE; K = BRICK; L = BLOCK

STATE HIGHWAY ADMINISTRATION OF MARYLAND
HIGHWAY INFORMATION SERVICES DIVISION
DATA SUPPORT GROUP

STATE HIGHWAY LOCATION REFERENCE

COUNTY: CALVERT
DISTRICT: 5
DATE: 12/31/03

ROUTE NUMBER: MD 2 CONTINUED
INVENTORY DIRECTION: NORTH
ROUTE NAME: SOLOMONS ISLAND RD

| STATE SYSTEM | FUNCTIONAL CLASS | MEDIAN TYPE | ACCESS CONTROL | NHS | MILEPOINT | MILEPOINT DESCRIPTION | MARKED LANES | SURFACE WIDTH/TYPER* | AADT |
|---------------|------------------|-------------|----------------|-----|---------------|------------------------------|--------------|----------------------|--------|
| STATE PRIMARY | R RUR OPA | CURBED | NONE | NHS | 18.240 CO871 | OLD FIELD LA | 4 | 48I | 37,575 |
| | | | | | 18.240 | TRAFFIC SIGNAL | | | |
| | | | | | 18.240 | SHERRY LA (BARRICADED) | | | |
| | | | | | 18.240 | CROSSOVER | | | |
| | | | | | 18.420 CO208 | DUKE ST | | | |
| | | | | | 18.550 | SPUR FR MD 231 | | | |
| | | | | | 18.550 | SPUR TO MD 231 | | | |
| | | | | | 18.570 | | | | 47,475 |
| | | | | | 18.570 MD231 | HALLOWING POINT RD/CHURCH ST | | | |
| | | | | | 18.590 | SPUR TO MD 231 | | | |
| | | | | | 18.590 | SPUR FR MD 231 | | | |
| | | UNPROTECTED | | | 18.630 | | | | |
| | | | | | 18.670 CO1039 | TRADITIONAL WAY | | | |
| | | | | | 19.000 CO874 | COMMERCE LA | | | |
| | | | | | 19.120 MD765A | MAIN ST | | | |
| | | | | | 19.180 | SPUR FR MD 765A | | | |
| | | | | | 19.270 | | | | 44,075 |
| | | | | | 19.270 CO244 | W DARES BEACH RD | | | |
| | | | | | 19.270 MD402 | DARES BEACH RD | | | |
| | | | | | 19.270 | TRAFFIC SIGNAL | | | |
| | | | | | 19.357 | CROSSOVER | | | |
| | | | | | 19.580 CO918 | STEEPLE CHASE RD | | | |
| | | | | | 19.580 | CROSSOVER | | | |
| | | | | | 19.630 | | 4 | 46I | |
| | | | | | 19.647 | | 4 | 48I | |
| | | | | | 19.660 CO1143 | BRASCHERS BLVD | | | |
| | | | | | 19.760 CO870 | FOX RUN BLVD | | | |
| | | | | | 19.760 CO1142 | CHAPLINE PL BLVD | | | |
| | | | | | 19.760 | TRAFFIC SIGNAL | | | |
| | | | | | 19.930 CO1141 | TRASKERS BLVD | | | |
| | | | | | 19.930 | TRAFFIC SIGNAL | | | |
| | | | | | 20.020 CO869 | HARROW LA | | | |
| | | | | | 20.020 | CROSSOVER | | | |
| | | | | | 20.200 CO 45 | STOAKLEY RD | | | |
| | | | | | 20.200 | TRAFFIC SIGNAL | | | |
| | | | | | 20.300 | SPEED LIMIT 55 MPH | | | |

*A,B = UNIMPROVED; C = GRADED & DRAINED; D,E = SOIL,GRAVEL,STONE; F,G = LOW TYPE BITUMINOUS
H,I = HIGH TYPE BITUMINOUS; J = CONCRETE; K= BRICK; L = BLOCK

STATE HIGHWAY ADMINISTRATION OF MARYLAND
HIGHWAY INFORMATION SERVICES DIVISION
DATA SUPPORT GROUP

STATE HIGHWAY LOCATION REFERENCE

COUNTY: CALVERT
DISTRICT: 5
DATE: 12/31/03

ROUTE NUMBER: MD 2 CONTINUED
INVENTORY DIRECTION: NORTH
ROUTE NAME: SOLOMONS ISLAND RD

| STATE SYSTEM | FUNCTIONAL CLASS | MEDIAN TYPE | ACCESS CONTROL | NHS | MILEPOINT | MILEPOINT DESCRIPTION | MARKED LANES | SURFACE WIDTH/TYPE* | AADT |
|---------------|------------------|------------------|----------------|-----|---------------|---------------------------|--------------|---------------------|--------|
| STATE PRIMARY | R RUR OPA | UNPROTECTED | NONE | NHS | 20.308 | CALVERT MEMORIAL | 4 | 48I | 44,075 |
| | | | | | 20.550 OP 82 | BUCKLER RD | | | |
| | | | | | 20.555 | CROSSOVER | | | |
| | | POSITIVE BARRIER | | | 20.617 | | | | |
| | | | | | 20.860 CO 50 | MACKALL RD | | | |
| | | UNPROTECTED | | | 20.865 | | | | |
| | | | | | 20.920 CO165 | M F BOWEN RD | | | |
| | | | | | 21.378 | CROSSOVER | | | |
| | | | | | 21.460 CO1031 | SOUTH VIEW DR | | | |
| | | | | | 21.667 | CROSSOVER | | | |
| | | POSITIVE BARRIER | | | 21.670 | | | | |
| | | | | | 21.670 CO174 | ROBESHIRE MANOR RD | | | |
| | | UNPROTECTED | | | 21.890 | | | | |
| | | POSITIVE BARRIER | | | 21.968 | | | | |
| | | UNPROTECTED | | | 22.040 | | | | 36,075 |
| | | | | | 22.040 MD263 | PLUM POINT RD | | | |
| | | | | | 22.040 | TRAFFIC SIGNAL | | | |
| | | | | | 22.130 | STRUC #4002 HUNTING CREEK | | | |
| | | | | | 22.130 | STRUC #4003 HUNTING CREEK | | | |
| | | | | | 22.470 | | 4 | 46I | |
| | | | | | 22.470 CO100 | WALTON RD | | | |
| | | | | | 22.470 CO102 | CALVERTON SCHOOL RD | | | |
| | | | | | 22.610 CO345 | HILLSIDE CT | | | |
| | | | | | 22.750 CO212 | MAIN ST | | | |
| | | | | | 23.190 CO 41 | BOWIE SHOP RD | | | |
| | | | | | 23.510 | | 4 | 48I | |
| | | | | | 23.562 | | 4 | 46I | |
| | | | | | 23.620 CO167 | ARMIGER RD | | | |
| | | | | | 23.620 | LORINS DR | | | |
| | | | | | 23.920 | THOMAS GANT RD | | | |
| | | | | | 23.990 CO746 | RADCLIFFE DR | | | |
| | | | | | 24.150 | | 4 | 48I | |
| | | | | | 24.280 | | | | 37,275 |
| | | | | | 24.280 CO 33 | COX RD | | | |
| | | | | | 24.280 MD524 | OLD TOWN RD | | | |
| | | | | | 24.280 | TRAFFIC SIGNAL | | | |

*A,B = UNIMPROVED; C = GRADED & DRAINED; D,E = SOIL, GRAVEL, STONE; F,G = LOW TYPE BITUMINOUS
H,I = HIGH TYPE BITUMINOUS; J = CONCRETE; K = BRICK; L = BLOCK

STATE HIGHWAY LOCATION REFERENCE

COUNTY: CALVERT
DISTRICT: 5
DATE: 12/31/03

ROUTE NUMBER: MD 2 CONTINUED
INVENTORY DIRECTION: NORTH
ROUTE NAME: SOLOMONS ISLAND RD

| STATE SYSTEM | FUNCTIONAL CLASS | MEDIAN TYPE | ACCESS CONTROL | NHS | MILEPOINT | MILEPOINT DESCRIPTION | MARKED LANES | SURFACE WIDTH/TYPE* | AADT |
|---------------|------------------|-------------|----------------|---------|---------------|------------------------|--------------|---------------------|--------|
| STATE PRIMARY | R RUR OPA | UNPROTECTED | NONE | NHS | 24.630 | HUNTINGTON HIGH SCHOOL | 4 | 48I | 37,275 |
| | | | | | 24.690 | CROSSOVER | | | |
| | | | | | 24.960 MD524 | OLD TOWN RD | | | |
| | | | | | 24.960 CO1095 | SCARLETT DR | | | |
| | | | | | 24.960 | DIRECTIONAL CROSSOVER | | | |
| | | | | | 25.200 CO570 | HARVEY RD | | | |
| | | | | | 25.200 | DIRECTIONAL CROSSOVER | | | |
| | | | | | 25.250 CO1069 | WALNUT CREEK RD | | | |
| | | | | | 25.480 CO 28 | POND WOODS RD | | | |
| | | | | | 25.480 | CROSSOVER | | | |
| | | | | | 25.610 CO 29 | NO NAME | | | |
| | | | | | 25.640 | SPUR TO CO 29 | | | |
| | | | | | 25.740 CO276 | KYLER RD | | | |
| | | | | | 25.770 CO 29 | NO NAME | | | |
| | | | | | 25.850 CO990 | SHECKELLS LA | | | |
| | | | | | 25.880 CO 25 | SHECKELLS RD | | | |
| | URB OPA | | | | 26.020 | | | | |
| | | | | | 26.020 CO 2 | CHERRY HILL RD | | | |
| | | | | | 26.170 CO1104 | NORTHWEST DR | | | |
| | | | | | 26.410 CO1222 | GREENHOUSE PL | | | |
| | | | | | 26.453 | CROSSOVER | | | |
| | | | | | 26.580 CO1103 | OXFORD WAY | | | |
| | | | | | 26.800 CO284 | SUN PARK LA | | | |
| | | | | | 26.990 CO825 | HOILE LA | | | |
| | RUR OPA | | | | 27.140 | | | | |
| | | | | | 27.140 CO 2 | CHERRY HILL RD | | | |
| | | | | | 27.210 CO467 | LLEWELYN LA | | | |
| | | | | | 27.300 CO1186 | MISS SAMS WAY | | | |
| | | | | | 27.377 | CROSSOVER | | | |
| | | | | | 27.430 | SPUR TO PROSPECT DR | | | |
| | | | | | 27.450 CO1068 | PROSPECT DR | | | |
| | | | | | 27.470 | SPUR FR PROSPECT DR | | | |
| | RUR MAJ COLL | | | NOT NHS | 27.570 | | 2 | 28I | 12,975 |
| | | | | | 27.570 MD 4 | SOUTHERN MD BLVD | | | |
| | | | | | 27.570 | SPUR TO MD 2 | | | |
| | | | | | 27.600 | TRAFFIC SIGNAL | | | |

*A,B = UNIMPROVED; C = GRADED & DRAINED; D,E = SOIL, GRAVEL, STONE; F,G = LOW TYPE BITUMINOUS
H,I = HIGH TYPE BITUMINOUS; J = CONCRETE; K = BRICK; L = BLOCK

STATE HIGHWAY ADMINISTRATION OF MARYLAND
HIGHWAY INFORMATION SERVICES DIVISION
DATA SUPPORT GROUP

STATE HIGHWAY LOCATION REFERENCE

COUNTY: CALVERT
DISTRICT: 5
DATE: 12/31/03

ROUTE NUMBER: MD 2 CONTINUED

INVENTORY DIRECTION: NORTH

ROUTE NAME: SOLOMONS ISLAND RD

| STATE SYSTEM | FUNCTIONAL CLASS | MEDIAN TYPE | ACCESS CONTROL | NHS | MILEPOINT | MILEPOINT DESCRIPTION | MARKED LANES | SURFACE WIDTH/TYPE* | AADT |
|---------------|------------------|--------------|----------------|---------|---------------|---------------------------|--------------|---------------------|--------|
| STATE PRIMARY | R RUR MAJ COLL | NONE (UNDIV) | NONE | NOT NHS | 27.630 | | 2 | 24I | 12,975 |
| | | | | | 27.630 MD765G | NO NAME | | | |
| | | | | | 27.630 | SPUR TO MD 4 | | | |
| | | | | | 27.630 | SPUR FR MD 2 | | | |
| | | | | | 27.670 | SPEED LIMIT 50 MPH | | | |
| | | | | | 27.820 MD262A | LOWER MARLBORO RD | | | |
| | | | | | 28.110 CO309 | SUNDERLAND DR | | | |
| | | | | | 28.230 CO 23 | DALRYMPLE RD | | | |
| | | | | | 28.330 CO 24 | C JONES RD | | | |
| | | | | | 28.330 MD765F | NO NAME | | | |
| | | | | | 28.460 MD765E | KENT RD | | | |
| | | | | | 28.660 CO 21 | PUSHAW STATION RD | | | |
| | | | | | 28.800 MD765D | WAYSIDE DR | | | |
| | | | | | 29.030 CO1066 | ASPEN WOODS CIR | | | |
| | | | | | 29.640 MD765D | WAYSIDE DR | | | |
| | URB MINOR ART | | | | 29.950 | | | | |
| | | | | | 29.950 CO250 | SKINNERS TURN RD | | | |
| | | | | | 29.950 MD765I | MT HARMONY LA | | | |
| | | | | | 30.530 | | | | 11,575 |
| | | | | | 30.530 CO133 | MT HARMONY RD | | | |
| | | | | | 30.740 MD765I | MT HARMONY LA | | | |
| | | | | | 30.740 CO1132 | LITTLE TREE LA | | | |
| | | | | | 31.020 CO690 | HONEYSUCKLE LA | | | |
| | | | | | 31.160 MD765H | NO NAME | | | |
| | | | | | 31.360 | SPUR FR GROVERS TURN RD | | | |
| | | | | | 31.390 MD778 | OLD SOLOMONS ISLAND RD | | | |
| | | | | | 31.390 CO 40 | GROVERS TURN RD | | | |
| | | | | | 31.410 | SPUR FR MD 778 | | | |
| | | | | | 31.740 CO1185 | CROSS POINT DR | | | |
| | | | | | 31.890 | STRUC #04021XO HALL CREEK | | | |
| | | | | | 31.950 | | 3 | 39I | |
| | | | | | 32.010 | | 4 | 60I | |
| | | | | | 32.010 | SPUR TO MD 260 | | | |
| | | | | | 32.020 | SPUR FR MD 260 | | | |
| | | | | | 32.050 | | | | 10,650 |
| | | | | | 32.050 MD260 | CHESAPEAKE BEACH RD | | | |

*A,B = UNIMPROVED; C = GRADED & DRAINED; D,E = SOIL, GRAVEL, STONE; F,G = LOW TYPE BITUMINOUS
H,I = HIGH TYPE BITUMINOUS; J = CONCRETE; K = BRICK; L = BLOCK

STATE HIGHWAY ADMINISTRATION OF MARYLAND
HIGHWAY INFORMATION SERVICES DIVISION
DATA SUPPORT GROUP

STATE HIGHWAY LOCATION REFERENCE

COUNTY: CALVERT
DISTRICT: 5
DATE: 12/31/03

ROUTE NUMBER: MD 2 CONTINUED

INVENTORY DIRECTION: NORTH

ROUTE NAME: SOLOMONS ISLAND RD

| STATE SYSTEM | FUNCTIONAL CLASS | MEDIAN TYPE | ACCESS CONTROL | NHS | MILEPOINT | MILEPOINT DESCRIPTION | MARKED LANES | SURFACE WIDTH/TYPE* | AADT |
|---------------|------------------|--------------|----------------|---------|-----------|-----------------------|--------------|---------------------|--------|
| STATE PRIMARY | R URB MINOR ART | NONE (UNDIV) | NONE | NOT NHS | 32.090 | SPUR FR MD 260 | 4 | 60I | 10,650 |
| | | | | | 32.100 | | 2 | 56I | |
| | | | | | 32.100 | SPUR TO MD 260 | | | |
| | | | | | 32.120 | ANNE ARUNDEL CO/L | | | |

ROUTE NUMBER: MD 2A

INVENTORY DIRECTION: NORTH

ROUTE NAME: NO NAME

| STATE SYSTEM | FUNCTIONAL CLASS | MEDIAN TYPE | ACCESS CONTROL | NHS | MILEPOINT | MILEPOINT DESCRIPTION | MARKED LANES | SURFACE WIDTH/TYPE* | AADT |
|-----------------|------------------|--------------|----------------|---------|--------------|-----------------------|--------------|---------------------|------|
| STATE SECONDARY | R RUR LOCAL | NONE (UNDIV) | NONE | NOT NHS | 00.000 | | 2 | 10I | 0 |
| | | | | | 00.000 | ROAD END | | | |
| | | | | | 00.130 MD 2 | SOLOMONS ISLAND RD | | | |
| | | | | | 00.130 MD765 | ST LEONARD RD (AHEAD) | | | |

ROUTE NUMBER: MD 2AC

INVENTORY DIRECTION: NORTH

ROUTE NAME: MONTICELLO DR

| STATE SYSTEM | FUNCTIONAL CLASS | MEDIAN TYPE | ACCESS CONTROL | NHS | MILEPOINT | MILEPOINT DESCRIPTION | MARKED LANES | SURFACE WIDTH/TYPE* | AADT |
|-----------------|------------------|--------------|----------------|---------|-------------|-----------------------|--------------|---------------------|------|
| STATE SECONDARY | R URB LOCAL | NONE (UNDIV) | NONE | NOT NHS | 00.000 | | 2 | 20I | 126 |
| | | | | | 00.000 MD 2 | SOLOMONS ISLAND RD | | | |
| | | | | | 00.170 | GARNER DR | | | |
| | | | | | 00.390 | CUL DE SAC | | | |

ROUTE NUMBER: MD 2B

INVENTORY DIRECTION: EAST

ROUTE NAME: NO NAME

| STATE SYSTEM | FUNCTIONAL CLASS | MEDIAN TYPE | ACCESS CONTROL | NHS | MILEPOINT | MILEPOINT DESCRIPTION | MARKED LANES | SURFACE WIDTH/TYPE* | AADT |
|-----------------|------------------|--------------|----------------|---------|--------------|-----------------------|--------------|---------------------|------|
| STATE SECONDARY | R RUR LOCAL | NONE (UNDIV) | NONE | NOT NHS | 00.000 | | 2 | 20I | 0 |
| | | | | | 00.000 | ROAD END | | | |
| | | | | | 00.020 MD 2H | NO NAME | | | |
| | | | | | 00.290 | ROAD END | | | |

*A,B = UNIMPROVED; C = GRADED & DRAINED; D,E = SOIL, GRAVEL, STONE; F,G = LOW TYPE BITUMINOUS
H,I = HIGH TYPE BITUMINOUS; J = CONCRETE; K = BRICK; L = BLOCK

STATE HIGHWAY LOCATION REFERENCE

COUNTY: CALVERT
DISTRICT: 5
DATE: 12/31/03

ROUTE NUMBER: MD 2C
INVENTORY DIRECTION: NORTH
ROUTE NAME: HENRY CT

| STATE SYSTEM | FUNCTIONAL CLASS | MEDIAN TYPE | ACCESS CONTROL | NHS | MILEPOINT | MILEPOINT DESCRIPTION | MARKED LANES | SURFACE WIDTH/TYPE* | AADT |
|-----------------|------------------|--------------|----------------|---------|--------------|-----------------------|--------------|---------------------|------|
| STATE SECONDARY | R RUR LOCAL | NONE (UNDIV) | NONE | NOT NHS | 00.000 | | 2 | 20I | 0 |
| | | | | | 00.000 MD 2K | LANCASTER DR | | | |
| | | | | | 00.000 CO735 | LANCASTER DR | | | |
| | | | | | 00.140 | ROAD END | | | |

ROUTE NUMBER: MD 2D
INVENTORY DIRECTION: NORTH
ROUTE NAME: DAVID GRAY RD

| STATE SYSTEM | FUNCTIONAL CLASS | MEDIAN TYPE | ACCESS CONTROL | NHS | MILEPOINT | MILEPOINT DESCRIPTION | MARKED LANES | SURFACE WIDTH/TYPE* | AADT |
|-----------------|------------------|--------------|----------------|---------|--------------|-----------------------|--------------|---------------------|------|
| STATE SECONDARY | R RUR LOCAL | NONE (UNDIV) | NONE | NOT NHS | 00.000 | | 2 | 20I | 0 |
| | | | | | 00.000 | ROAD END | | | |
| | | | | | 00.070 MD 20 | DAVID GRAY RD | | | |
| | | | | | 00.180 | ROAD END | | | |

ROUTE NUMBER: MD 2E
INVENTORY DIRECTION: NORTH
ROUTE NAME: NO NAME

| STATE SYSTEM | FUNCTIONAL CLASS | MEDIAN TYPE | ACCESS CONTROL | NHS | MILEPOINT | MILEPOINT DESCRIPTION | MARKED LANES | SURFACE WIDTH/TYPE* | AADT |
|-----------------|------------------|--------------|----------------|---------|--------------|-----------------------|--------------|---------------------|------|
| STATE SECONDARY | R RUR LOCAL | NONE (UNDIV) | NONE | NOT NHS | 00.000 | | 2 | 20I | 0 |
| | | | | | 00.000 | ROAD END | | | |
| | | | | | 00.120 MD 2I | NO NAME | | | |
| | | | | | 00.120 CO920 | WEST END BLVD | | | |
| | | | | | 00.250 | ROAD END | | | |

ROUTE NUMBER: MD 2F
INVENTORY DIRECTION: NORTH
ROUTE NAME: NO NAME

| STATE SYSTEM | FUNCTIONAL CLASS | MEDIAN TYPE | ACCESS CONTROL | NHS | MILEPOINT | MILEPOINT DESCRIPTION | MARKED LANES | SURFACE WIDTH/TYPE* | AADT |
|-----------------|------------------|--------------|----------------|---------|---------------|-----------------------|--------------|---------------------|------|
| STATE SECONDARY | R RUR LOCAL | NONE (UNDIV) | NONE | NOT NHS | 00.000 | | 2 | 20I | 0 |
| | | | | | 00.000 | ROAD END | | | |
| | | | | | 00.080 | | 2 | 34I | |
| | | | | | 00.140 MD765S | BALL RD | | | |

*A,B = UNIMPROVED; C = GRADED & DRAINED; D,E = SOIL, GRAVEL, STONE; F,G = LOW TYPE BITUMINOUS
H,I = HIGH TYPE BITUMINOUS; J = CONCRETE; K = BRICK; L = BLOCK

STATE HIGHWAY LOCATION REFERENCE

COUNTY: CALVERT
DISTRICT: 5
DATE: 12/31/03

ROUTE NUMBER: MD 2G
INVENTORY DIRECTION: EAST
ROUTE NAME: NO NAME

| STATE SYSTEM | FUNCTIONAL CLASS | MEDIAN TYPE | ACCESS CONTROL | NHS | MILEPOINT | MILEPOINT DESCRIPTION | MARKED LANES | SURFACE WIDTH/TYPE* | AADT |
|-----------------|------------------|--------------|----------------|---------|---------------|-----------------------|--------------|---------------------|------|
| STATE SECONDARY | R URB LOCAL | NONE (UNDIV) | NONE | NOT NHS | 00.000 | | 1 | 28I | 0 |
| | | | | | 00.000 MD 4 | SOLOMONS ISLAND RD | | | |
| | | | | | 00.030 CO1090 | SOLOMONS ISLAND RD S | | | |
| | | | | | 00.030 MD 2 | SOLOMONS ISLAND RD S | | | |
| | | | | | 00.030 CO205 | LORE RD (AHEAD) | | | |

ROUTE NUMBER: MD 2H
INVENTORY DIRECTION: WEST
ROUTE NAME: NO NAME

| STATE SYSTEM | FUNCTIONAL CLASS | MEDIAN TYPE | ACCESS CONTROL | NHS | MILEPOINT | MILEPOINT DESCRIPTION | MARKED LANES | SURFACE WIDTH/TYPE* | AADT |
|-----------------|------------------|--------------|----------------|---------|--------------|-----------------------|--------------|---------------------|------|
| STATE SECONDARY | R RUR LOCAL | NONE (UNDIV) | NONE | NOT NHS | 00.000 | | 2 | 20I | 0 |
| | | | | | 00.000 MD 2 | SOLOMONS ISLAND RD | | | |
| | | | | | 00.030 MD 2B | NO NAME | | | |

ROUTE NUMBER: MD 2I
INVENTORY DIRECTION: WEST
ROUTE NAME: NO NAME

| STATE SYSTEM | FUNCTIONAL CLASS | MEDIAN TYPE | ACCESS CONTROL | NHS | MILEPOINT | MILEPOINT DESCRIPTION | MARKED LANES | SURFACE WIDTH/TYPE* | AADT |
|-----------------|------------------|--------------|----------------|---------|--------------|----------------------------|--------------|---------------------|------|
| STATE SECONDARY | R RUR LOCAL | NONE (UNDIV) | NONE | NOT NHS | 00.000 | | 2 | 24I | 0 |
| | | | | | 00.000 MD 2J | WESTERN SHORES BLVD (BACK) | | | |
| | | | | | 00.000 MD 2 | SOLOMONS ISLAND RD | | | |
| | | | | | 00.030 MD 2E | NO NAME | | | |
| | | | | | 00.030 CO920 | WEST END BLVD (AHEAD) | | | |

ROUTE NUMBER: MD 2J
INVENTORY DIRECTION: EAST
ROUTE NAME: WESTERN SHORES BLVD

| STATE SYSTEM | FUNCTIONAL CLASS | MEDIAN TYPE | ACCESS CONTROL | NHS | MILEPOINT | MILEPOINT DESCRIPTION | MARKED LANES | SURFACE WIDTH/TYPE* | AADT |
|-----------------|------------------|--------------|----------------|---------|--------------|-----------------------------|--------------|---------------------|------|
| STATE SECONDARY | R URB LOCAL | NONE (UNDIV) | NONE | NOT NHS | 00.000 | | 2 | 24I | 99 |
| | | | | | 00.000 MD 2I | NO NAME (BACK) | | | |
| | | | | | 00.000 MD 2 | SOLOMONS ISLAND RD | | | |
| | | | | | 00.130 MD765 | ST LEONARD RD | | | |
| | | | | | 00.130 CO282 | WESTERN SHORES BLVD (AHEAD) | | | |

*A,B = UNIMPROVED; C = GRADED & DRAINED; D,E = SOIL, GRAVEL, STONE; F,G = LOW TYPE BITUMINOUS
H,I = HIGH TYPE BITUMINOUS; J = CONCRETE; K = BRICK; L = BLOCK

STATE HIGHWAY LOCATION REFERENCE

COUNTY: CALVERT
DISTRICT: 5
DATE: 12/31/03

ROUTE NUMBER: MD 2K
INVENTORY DIRECTION: WEST
ROUTE NAME: LANCASTER DR

| STATE SYSTEM | FUNCTIONAL CLASS | MEDIAN TYPE | ACCESS CONTROL | NHS | MILEPOINT | MILEPOINT DESCRIPTION | MARKED LANES | SURFACE WIDTH/TYPE* | AADT |
|-----------------|------------------|--------------|----------------|---------|--------------|-----------------------|--------------|---------------------|------|
| STATE SECONDARY | R RUR LOCAL | NONE (UNDIV) | NONE | NOT NHS | 00.000 | | 2 | 42I | 99 |
| | | | | | 00.000 MD 2 | SOLOMONS ISLAND RD | | | |
| | | | | | 00.030 MD 2C | HENRY CT | | | |
| | | | | | 00.030 CO735 | LANCASTER DR (AHEAD) | | | |

ROUTE NUMBER: MD 2L
INVENTORY DIRECTION: EAST
ROUTE NAME: PARRAN RD

| STATE SYSTEM | FUNCTIONAL CLASS | MEDIAN TYPE | ACCESS CONTROL | NHS | MILEPOINT | MILEPOINT DESCRIPTION | MARKED LANES | SURFACE WIDTH/TYPE* | AADT |
|-----------------|------------------|--------------|----------------|---------|--------------|-------------------------------|--------------|---------------------|-------|
| STATE SECONDARY | R RUR MINOR COLL | NONE (UNDIV) | NONE | NOT NHS | 01.680 | | 2 | 24I | 2,475 |
| | | | | | 01.680 CO 67 | PARRAN RD (BACK) | | | |
| | | | | | 01.680 | STRUC #C0010 ST LEONARD CREEK | | | |
| | | | | | 01.790 MD 2 | SOLOMONS ISLAND RD | | | |

ROUTE NUMBER: MD 2M
INVENTORY DIRECTION: SOUTH
ROUTE NAME: NO NAME

| STATE SYSTEM | FUNCTIONAL CLASS | MEDIAN TYPE | ACCESS CONTROL | NHS | MILEPOINT | MILEPOINT DESCRIPTION | MARKED LANES | SURFACE WIDTH/TYPE* | AADT |
|-----------------|------------------|--------------|----------------|---------|-------------|-----------------------|--------------|---------------------|------|
| STATE SECONDARY | R URB LOCAL | NONE (UNDIV) | NONE | NOT NHS | 00.000 | | 2 | 34I | 0 |
| | | | | | 00.000 MD 2 | SOLOMONS ISLAND RD | | | |
| | | | | | 00.040 | | 2 | 22I | |
| | | | | | 00.100 | ROAD END | | | |

ROUTE NUMBER: MD 2N
INVENTORY DIRECTION: EAST
ROUTE NAME: NO NAME

| STATE SYSTEM | FUNCTIONAL CLASS | MEDIAN TYPE | ACCESS CONTROL | NHS | MILEPOINT | MILEPOINT DESCRIPTION | MARKED LANES | SURFACE WIDTH/TYPE* | AADT |
|-----------------|------------------|--------------|----------------|---------|---------------|-----------------------|--------------|---------------------|------|
| STATE SECONDARY | R RUR LOCAL | NONE (UNDIV) | NONE | NOT NHS | 00.000 | | 2 | 26I | 0 |
| | | | | | 00.000 MD765N | SAW MILL RD (BACK) | | | |
| | | | | | 00.000 MD 2 | SOLOMONS ISLAND RD | | | |
| | | | | | 00.080 | | 2 | 24I | |
| | | | | | 00.110 | ROAD END | | | |

*A,B = UNIMPROVED; C = GRADED & DRAINED; D,E = SOIL, GRAVEL, STONE; F,G = LOW TYPE BITUMINOUS
H,I = HIGH TYPE BITUMINOUS; J = CONCRETE; K = BRICK; L = BLOCK

STATE HIGHWAY ADMINISTRATION OF MARYLAND
HIGHWAY INFORMATION SERVICES DIVISION
DATA SUPPORT GROUP

STATE HIGHWAY LOCATION REFERENCE

COUNTY: CALVERT
DISTRICT: 5
DATE: 12/31/03

ROUTE NUMBER: MD 20
INVENTORY DIRECTION: WEST
ROUTE NAME: DAVID GRAY RD

| STATE SYSTEM | FUNCTIONAL CLASS | MEDIAN TYPE | ACCESS CONTROL | NHS | MILEPOINT | MILEPOINT DESCRIPTION | MARKED LANES | SURFACE WIDTH/TYPE* | AADT |
|-----------------|------------------|--------------|----------------|---------|--------------|-----------------------------|--------------|---------------------|------|
| STATE SECONDARY | R RUR LOCAL | NONE (UNDIV) | NONE | NOT NHS | 00.000 | | 2 | 24I | 0 |
| | | | | | 00.000 MD 2 | SOLOMONS ISLAND RD | | | |
| | | | | | 00.040 MD 2D | DAVID GRAY RD/KINGSBERRY CT | | | |

ROUTE NUMBER: MD 2P
INVENTORY DIRECTION: WEST
ROUTE NAME: WHITE SANDS DR

| STATE SYSTEM | FUNCTIONAL CLASS | MEDIAN TYPE | ACCESS CONTROL | NHS | MILEPOINT | MILEPOINT DESCRIPTION | MARKED LANES | SURFACE WIDTH/TYPE* | AADT |
|-----------------|------------------|--------------|----------------|---------|---------------|------------------------|--------------|---------------------|-------|
| STATE SECONDARY | R RUR LOCAL | NONE (UNDIV) | NONE | NOT NHS | 00.000 | | 2 | 24I | 330 |
| | | | | | 00.000 MD765P | NURSERY RD | | | |
| | URB COLL | | | | 00.040 | | 2 | 22I | 3,852 |
| | | | | | 00.040 MD 2 | SOLOMONS ISLAND RD | | | |
| | | | | | 00.040 | TRAFFIC SIGNAL | | | |
| | | | | | 00.120 | | 2 | 20I | |
| | | | | | 00.120 CO828 | SWALLOW LA | | | |
| | | | | | 00.120 CO855 | EBBTIDE LA | | | |
| | | | | | 00.140 | SPEED LIMIT 25 MPH | | | |
| | | | | | 00.180 CO853 | SAILBOAT LA | | | |
| | | | | | 00.180 CO854 | HERON LA | | | |
| | | | | | 00.180 CO670 | WHITE SANDS DR (AHEAD) | | | |

ROUTE NUMBER: MD 2Q
INVENTORY DIRECTION: WEST
ROUTE NAME: NO NAME

| STATE SYSTEM | FUNCTIONAL CLASS | MEDIAN TYPE | ACCESS CONTROL | NHS | MILEPOINT | MILEPOINT DESCRIPTION | MARKED LANES | SURFACE WIDTH/TYPE* | AADT |
|-----------------|------------------|--------------|----------------|---------|---------------|-----------------------|--------------|---------------------|------|
| STATE SECONDARY | R RUR LOCAL | NONE (UNDIV) | NONE | NOT NHS | 00.000 | | 2 | 24I | 0 |
| | | | | | 00.000 MD765Q | H G TRUEMAN RD | | | |
| | | | | | 00.060 MD 2 | SOLOMONS ISLAND RD | | | |

*A,B = UNIMPROVED; C = GRADED & DRAINED; D,E = SOIL, GRAVEL, STONE; F,G = LOW TYPE BITUMINOUS
H,I = HIGH TYPE BITUMINOUS; J = CONCRETE; K = BRICK; L = BLOCK

STATE HIGHWAY LOCATION REFERENCE

COUNTY: CALVERT
DISTRICT: 5
DATE: 12/31/03

ROUTE NUMBER: MD 2S
INVENTORY DIRECTION: NORTH
ROUTE NAME: NO NAME

| STATE SYSTEM | FUNCTIONAL CLASS | MEDIAN TYPE | ACCESS CONTROL | NHS | MILEPOINT | MILEPOINT DESCRIPTION | MARKED LANES | SURFACE WIDTH/TYPE* | AADT |
|-----------------|------------------|--------------|----------------|---------|--------------|-----------------------|--------------|---------------------|------|
| STATE SECONDARY | R RUR LOCAL | NONE (UNDIV) | NONE | NOT NHS | 00.000 | | 2 | 20I | 0 |
| | | | | | 00.000 | ROAD END | | | |
| | | | | | 00.050 MD 2Y | MYSTIC LA | | | |
| | | | | | 00.150 | ROAD END | | | |

ROUTE NUMBER: MD 2T
INVENTORY DIRECTION: SOUTH
ROUTE NAME: COSTER RD

| STATE SYSTEM | FUNCTIONAL CLASS | MEDIAN TYPE | ACCESS CONTROL | NHS | MILEPOINT | MILEPOINT DESCRIPTION | MARKED LANES | SURFACE WIDTH/TYPE* | AADT |
|-----------------|------------------|--------------|----------------|---------|--------------|-----------------------|--------------|---------------------|------|
| STATE SECONDARY | R RUR LOCAL | NONE (UNDIV) | NONE | NOT NHS | 00.000 | | 2 | 22I | 99 |
| | | | | | 00.000 MD 2Z | MILLBRIDGE RD (BACK) | | | |
| | | | | | 00.000 MD 2U | COSTER MILLBRIDGE RD | | | |
| | | | | | 00.010 | SPEED LIMIT 30 MPH | | | |
| | | | | | 00.280 CO121 | COSTER RD (AHEAD) | | | |

ROUTE NUMBER: MD 2U
INVENTORY DIRECTION: WEST
ROUTE NAME: COSTER MILLBRIDGE RD

| STATE SYSTEM | FUNCTIONAL CLASS | MEDIAN TYPE | ACCESS CONTROL | NHS | MILEPOINT | MILEPOINT DESCRIPTION | MARKED LANES | SURFACE WIDTH/TYPE* | AADT |
|-----------------|------------------|--------------|----------------|---------|---------------|-----------------------|--------------|---------------------|-------|
| STATE SECONDARY | R URB LOCAL | NONE (UNDIV) | NONE | NOT NHS | 00.000 | | 2 | 24I | 4,038 |
| | | | | | 00.000 MD765Q | H G TRUEMAN RD | | | |
| | | | | | 00.110 MD 2 | SOLOMONS ISLAND RD | | | |
| | | | | | 00.140 MD 2T | COSTER RD | | | |
| | | | | | 00.140 MD 2Z | MILLBRIDGE RD | | | |

ROUTE NUMBER: MD 2V
INVENTORY DIRECTION: NORTH
ROUTE NAME: DOWELL RD

| STATE SYSTEM | FUNCTIONAL CLASS | MEDIAN TYPE | ACCESS CONTROL | NHS | MILEPOINT | MILEPOINT DESCRIPTION | MARKED LANES | SURFACE WIDTH/TYPE* | AADT |
|-----------------|------------------|-------------|----------------|---------|---------------|-----------------------|--------------|---------------------|-------|
| STATE SECONDARY | R URB COLL | CURBED | NONE | NOT NHS | 00.000 | | 2 | 26I | 2,712 |
| | | | | | 00.000 CO110 | DOWELL RD (BACK) | | | |
| | | | | | 00.000 MD765R | SOLOMONS ISLAND RD | | | |
| | | | | | 00.000 MD765Q | H G TRUEMAN RD | | | |

*A,B = UNIMPROVED; C = GRADED & DRAINED; D,E = SOIL, GRAVEL, STONE; F,G = LOW TYPE BITUMINOUS
H,I = HIGH TYPE BITUMINOUS; J = CONCRETE; K = BRICK; L = BLOCK

STATE HIGHWAY LOCATION REFERENCE

COUNTY: CALVERT
DISTRICT: 5
DATE: 12/31/03

ROUTE NUMBER: MD 2V CONTINUED

INVENTORY DIRECTION: NORTH
ROUTE NAME: DOWELL RD

| STATE SYSTEM | FUNCTIONAL CLASS | MEDIAN TYPE | ACCESS CONTROL | NHS | MILEPOINT | MILEPOINT DESCRIPTION | MARKED LANES | SURFACE WIDTH/TYPE* | AADT |
|-----------------|------------------|-------------|----------------|---------|-------------|-----------------------|--------------|---------------------|-------|
| STATE SECONDARY | R URB COLL | CURBED | NONE | NOT NHS | 00.030 MD 2 | SOLOMONS ISLAND RD | 2 | 26I | 2,712 |

ROUTE NUMBER: MD 2W

INVENTORY DIRECTION: WEST
ROUTE NAME: CRESTON LA

| STATE SYSTEM | FUNCTIONAL CLASS | MEDIAN TYPE | ACCESS CONTROL | NHS | MILEPOINT | MILEPOINT DESCRIPTION | MARKED LANES | SURFACE WIDTH/TYPE* | AADT |
|-----------------|------------------|--------------|----------------|---------|---------------|-----------------------|--------------|---------------------|------|
| STATE SECONDARY | R URB LOCAL | NONE (UNDIV) | NONE | NOT NHS | 00.000 | | 2 | 24I | 0 |
| | | | | | 00.000 MD 2 | SOLOMONS ISLAND RD | | | |
| | | | | | 00.030 MD765X | CRESTON LA | | | |

ROUTE NUMBER: MD 2X

INVENTORY DIRECTION: WEST
ROUTE NAME: NEWTOWN RD

| STATE SYSTEM | FUNCTIONAL CLASS | MEDIAN TYPE | ACCESS CONTROL | NHS | MILEPOINT | MILEPOINT DESCRIPTION | MARKED LANES | SURFACE WIDTH/TYPE* | AADT |
|-----------------|------------------|--------------|----------------|---------|---------------|-----------------------|--------------|---------------------|------|
| STATE SECONDARY | R URB LOCAL | NONE (UNDIV) | NONE | NOT NHS | 00.500 | | 2 | 24I | 99 |
| | | | | | 00.500 CO 76 | NEWTOWN RD (BACK) | | | |
| | | | | | 00.530 MD765R | SOLOMONS ISLAND RD S | | | |

ROUTE NUMBER: MD 2Y

INVENTORY DIRECTION: NORTH
ROUTE NAME: MYSTIC LA

| STATE SYSTEM | FUNCTIONAL CLASS | MEDIAN TYPE | ACCESS CONTROL | NHS | MILEPOINT | MILEPOINT DESCRIPTION | MARKED LANES | SURFACE WIDTH/TYPE* | AADT |
|-----------------|------------------|--------------|----------------|---------|--------------|-----------------------|--------------|---------------------|-------|
| STATE SECONDARY | R RUR LOCAL | NONE (UNDIV) | NONE | NOT NHS | 00.000 | | 2 | 48I | 7,980 |
| | | | | | 00.000 MD 2 | SOLOMONS ISLAND RD | | | |
| | | | | | 00.020 MD 2S | NO NAME | | | |

ROUTE NUMBER: MD 2Z

INVENTORY DIRECTION: SOUTH
ROUTE NAME: MILLBRIDGE RD

| STATE SYSTEM | FUNCTIONAL CLASS | MEDIAN TYPE | ACCESS CONTROL | NHS | MILEPOINT | MILEPOINT DESCRIPTION | MARKED LANES | SURFACE WIDTH/TYPE* | AADT |
|-----------------|------------------|--------------|----------------|---------|--------------|-----------------------|--------------|---------------------|------|
| STATE SECONDARY | R RUR LOCAL | NONE (UNDIV) | NONE | NOT NHS | 01.830 | | 2 | 22I | 99 |
| | | | | | 01.830 CO 73 | MILLBRIDGE RD (BACK) | | | |

*A,B = UNIMPROVED; C = GRADED & DRAINED; D,E = SOIL, GRAVEL, STONE; F,G = LOW TYPE BITUMINOUS
H,I = HIGH TYPE BITUMINOUS; J = CONCRETE; K = BRICK; L = BLOCK

STATE HIGHWAY ADMINISTRATION OF MARYLAND
HIGHWAY INFORMATION SERVICES DIVISION
DATA SUPPORT GROUP

STATE HIGHWAY LOCATION REFERENCE

COUNTY: CALVERT
DISTRICT: 5
DATE: 12/31/03

ROUTE NUMBER: MD 2Z CONTINUED

INVENTORY DIRECTION: SOUTH

ROUTE NAME: MILLBRIDGE RD

| STATE SYSTEM | FUNCTIONAL CLASS | MEDIAN TYPE | ACCESS CONTROL | NHS | MILEPOINT | MILEPOINT DESCRIPTION | MARKED LANES | SURFACE WIDTH/TYPE* | AADT |
|-----------------|------------------|--------------|----------------|---------|--------------|-----------------------|--------------|---------------------|------|
| STATE SECONDARY | R RUR LOCAL | NONE (UNDIV) | NONE | NOT NHS | 01.940 MD 2U | COSTER MILLBRIDGE RD | 2 | 22I | 99 |
| | | | | | 01.940 MD 2T | COSTER RD (AHEAD) | | | |

ROUTE NUMBER: MD 4

INVENTORY DIRECTION: NORTH

ROUTE NAME: SOLOMONS ISLAND RD

| STATE SYSTEM | FUNCTIONAL CLASS | MEDIAN TYPE | ACCESS CONTROL | NHS | MILEPOINT | MILEPOINT DESCRIPTION | MARKED LANES | SURFACE WIDTH/TYPE* | AADT |
|------------------------|------------------|--------------|----------------|-----|---------------|----------------------------|--------------|---------------------|--------|
| STATE PRIMARY | R URB FRWY EXPWY | NONE (UNDIV) | PARTIAL | NHS | 00.000 | | 2 | 24J | 24,647 |
| | | | | | 00.000 | ST MARYS CO/L | | | |
| | | | | | 00.000 | STRUC #4019 PATUXENT RIVER | | | |
| | | | | | 00.490 | | 2 | 24I | |
| | | | | | 00.490 | END BRIDGE | | | |
| | | | | | 00.500 | SPEED LIMIT 45 MPH | | | |
| | | | | | 00.540 MD 2G | NO NAME | | | |
| | | | | | 00.670 | | 2 | 36I | |
| | | | | | 00.670 | SPUR TO PARKING LOT | | | |
| | RUR OPA | UNPROTECTED | NONE | | 00.710 MD 2 | SOLOMONS ISLAND RD (AHEAD) | | | |
| | | | | | 28.110 | | 4 | 48I | 33,550 |
| NAME: SOUTHERN MD BLVD | | | | | 28.110 MD 2 | SOLOMONS ISLAND RD (BACK) | | | |
| | | | | | 28.110 | TRAFFIC SIGNAL | | | |
| | | | | | 28.110 | DIRECTIONAL CROSSOVER | | | |
| | | | | | 28.170 | SPUR FR MD 2 | | | |
| | | | | | 28.300 MD262 | LOWER MARLBORO RD | | | |
| | | | | | 28.300 MD262A | LOWER MARLBORO RD | | | |
| | | | | | 28.300 | DIRECTIONAL CROSSOVER | | | |
| | | | | | 28.360 | SPEED LIMIT 55 MPH | | | |
| | | | | | 28.750 CO762 | CAMELEER PASS | | | |
| | | | | | 29.200 CO381 | LORD BALTIMORE DR | | | |
| | | | | | 29.340 | BUSTERS LA | | | |
| | | | | | 29.410 CO941 | DORIS DR | | | |
| | | | | | 29.560 CO1223 | GEORGIANNA LA | | | |
| | URB OPA | | | | 30.050 | | | | |
| | | | | | 30.050 CO250 | SKINNERS TURN RD | | | |
| | | | | | 30.050 CO1184 | BRISCOE TURN RD | | | |

*A,B = UNIMPROVED; C = GRADED & DRAINED; D,E = SOIL, GRAVEL, STONE; F,G = LOW TYPE BITUMINOUS
H,I = HIGH TYPE BITUMINOUS; J = CONCRETE; K = BRICK; L = BLOCK

STATE HIGHWAY ADMINISTRATION OF MARYLAND
HIGHWAY INFORMATION SERVICES DIVISION
DATA SUPPORT GROUP

STATE HIGHWAY LOCATION REFERENCE

COUNTY: CALVERT
DISTRICT: 5
DATE: 12/31/03

ROUTE NUMBER: MD 4 CONTINUED

INVENTORY DIRECTION: NORTH

ROUTE NAME: SOUTHERN MD BLVD

| STATE SYSTEM | FUNCTIONAL CLASS | MEDIAN TYPE | ACCESS CONTROL | NHS | MILEPOINT | MILEPOINT DESCRIPTION | MARKED LANES | SURFACE WIDTH/TYPE* | AADT |
|---------------|------------------|-------------|----------------|-----|---------------|--------------------------|--------------|---------------------|--------|
| STATE PRIMARY | R URB OPA | UNPROTECTED | NONE | NHS | 30.220 CO783 | NORFOLK DR | 4 | 48I | 33,550 |
| | | | | | 30.860 CO 6 | CHANEYVILLE RD | | | |
| | | | | | 30.980 CO 5 | FOWLER RD | | | |
| | | | | | 31.350 CO352 | BRIGHT LA | | | |
| | | | | | 31.890 | | | | 36,350 |
| | | | | | 31.890 CO133 | MT HARMONY RD | | | |
| | | | | | 32.080 CO510 | KERRY ANN LA | | | |
| | | | | | 32.140 CO581 | DUNKIRK DR | | | |
| | | | | | 32.340 | STRUC #4018 HALL CREEK | | | |
| | | | | | 32.480 CO687 | CORTLAND LA | | | |
| | | | | | 32.670 CO822 | TARA DR | | | |
| | | | | | 32.720 | SPEED LIMIT 45 MPH | | | |
| | | | | | 32.820 CO373 | APPLE WAY | | | |
| | | | | | 32.820 CO999 | LAURIAN LA | | | |
| | | | | | 32.950 CO726 | DUNKIRK WAY | | | |
| | | | | | 33.080 CO647 | KIRKSVILLE LA | | | |
| | | | | | 33.160 CO124 | WARD RD | | | |
| | | | | | 33.160 | TRAFFIC SIGNAL | | | |
| | | | | | 33.160 CO1240 | WEST WARD RD | | | |
| | | | | | 33.370 CO 4 | FERRY LANDING RD | | | |
| | | | | | 33.370 CO624 | PENWICK LA | | | |
| | | | | | 33.660 | SPUR TO TOWN CENTER BLVD | | | |
| | | | | | 33.670 CO1015 | TOWN CENTER BLVD | | | |
| | | | | | 33.680 | SPUR FR TOWN CENTER BLVD | | | |
| | | | | | 33.720 | SPEED LIMIT 55 MPH | | | |
| | | | | | 33.940 CO172 | YELLOW BANK RD | | | |
| | RUR OPA | | | | 34.400 | | | | |
| | | | | | 34.400 CO 3 | BRICKHOUSE RD | | | |
| | | | | | 34.400 | CROSSOVER | | | |
| | | | | | 34.760 CO430 | CEDARWOOD LA | | | |
| | | | | | 34.760 | CROSSOVER | | | |
| | | | | | 34.830 CO470 | ASHWOOD DR | | | |
| | | | | | 34.960 CO605 | MORNING GLORY LA | | | |
| | | | | | 35.100 CO 1 | LYONS CREEK RD | | | |
| | | | | | 35.100 | DIRECTIONAL CROSSOVER | | | |
| | | | | | 35.370 CO940 | DUNLEIGH DR | | | |

*A,B = UNIMPROVED; C = GRADED & DRAINED; D,E = SOIL, GRAVEL, STONE; F,G = LOW TYPE BITUMINOUS
H,I = HIGH TYPE BITUMINOUS; J = CONCRETE; K = BRICK; L = BLOCK

STATE HIGHWAY LOCATION REFERENCE

COUNTY: CALVERT
DISTRICT: 5
DATE: 12/31/03

ROUTE NUMBER: MD 4 CONTINUED

INVENTORY DIRECTION: NORTH

ROUTE NAME: SOUTHERN MD BLVD

| STATE SYSTEM | FUNCTIONAL CLASS | MEDIAN TYPE | ACCESS CONTROL | NHS | MILEPOINT | MILEPOINT DESCRIPTION | MARKED LANES | SURFACE WIDTH/TYPE* | AADT |
|---------------|------------------|-------------|----------------|-----|----------------|--------------------------------|--------------|---------------------|--------|
| STATE PRIMARY | R RUR OPA | UNPROTECTED | NONE | NHS | 35.610 CO721 | HICKORY RIDGE RD | 4 | 48I | 36,350 |
| | | | | | 35.780 CO 12 | CHANEY RD | | | |
| | | | | | 35.780 | CROSSOVER | | | |
| | | | | | 35.960 CO451 | DRURY LA | | | |
| | | | | | 36.032 | CROSSOVER | | | |
| | | | | | 36.183 RP 4- 4 | RAMP 4 FR MD 4 NB TO MD 260 EB | | | |
| | | | | | 36.300 | | | | 50,850 |
| | | | | | 36.308 RP 4- 5 | RAMP 5 FR MD 4 SB TO MD 260 EB | | | |
| | | | | | 36.371 RP 4- 2 | RAMP 2 FR MD 260 WB TO MD 4 NB | | | |
| | | | | | 36.430 | STRUC #4017 LYONS CREEK | | | |
| | | | | | 36.430 | ANNE ARUNDEL CO/L | | | |

ROUTE NUMBER: MD 231

INVENTORY DIRECTION: EAST

ROUTE NAME: HALLOWING POINT RD

| STATE SYSTEM | FUNCTIONAL CLASS | MEDIAN TYPE | ACCESS CONTROL | NHS | MILEPOINT | MILEPOINT DESCRIPTION | MARKED LANES | SURFACE WIDTH/TYPE* | AADT |
|-----------------|------------------|--------------|----------------|-----|---------------|----------------------------|--------------|---------------------|--------|
| STATE SECONDARY | R RUR OPA | NONE (UNDIV) | NONE | NHS | 00.000 | | 2 | 24J | 10,750 |
| | | | | | 00.000 | CHARLES CO/L | | | |
| | | | | | 00.000 | STRUC #4008 PATUXENT RIVER | | | |
| | | | | | 00.320 | | 2 | 22I | |
| | | | | | 00.320 | END BRIDGE | | | |
| | | | | | 00.410 MD752 | NO NAME | | | |
| | | | | | 00.700 CO813 | SEA GULL BEACH RD | | | |
| | | | | | 01.230 OP 85 | NO NAME | | | |
| | | | | | 01.530 CO378 | SKIPJACK RD | | | |
| | | | | | 01.530 CO 54 | SIXES RD | | | |
| | | | | | 01.780 CO1110 | JIBSAIL DR | | | |
| | | | | | 02.700 | | | | 18,150 |
| | | | | | 02.700 MD508 | ADELINA RD | | | |
| | | | | | 02.730 | SPUR FR MD 508 | | | |
| | | | | | 02.840 | SPEED LIMIT 50 MPH | | | |
| | | | | | 02.850 CO1062 | SPRINGHILL CT | | | |
| | | | | | 03.020 CO1168 | THUNDER HILL DR | | | |
| | | | | | 03.500 OP750 | CALVERT FAIR RD | | | |
| | | | | | 03.730 CO 47 | BARSTOW RD | | | |

*A,B = UNIMPROVED; C = GRADED & DRAINED; D,E = SOIL,GRAVEL,STONE; F,G = LOW TYPE BITUMINOUS
H,I = HIGH TYPE BITUMINOUS; J = CONCRETE; K= BRICK; L = BLOCK

STATE HIGHWAY ADMINISTRATION OF MARYLAND
HIGHWAY INFORMATION SERVICES DIVISION
DATA SUPPORT GROUP

STATE HIGHWAY LOCATION REFERENCE

COUNTY: CALVERT
DISTRICT: 5
DATE: 12/31/03

ROUTE NUMBER: MD 231 CONTINUED

INVENTORY DIRECTION: EAST

ROUTE NAME: HALLOWING POINT RD

| STATE SYSTEM | FUNCTIONAL CLASS | MEDIAN TYPE | ACCESS CONTROL | NHS | MILEPOINT | MILEPOINT DESCRIPTION | MARKED LANES | SURFACE WIDTH/TYPE* | AADT |
|-----------------|------------------|--------------|----------------|---------|---------------|-----------------------|--------------|---------------------|--------|
| STATE SECONDARY | R RUR OPA | NONE (UNDIV) | NONE | NHS | 03.730 CO 48 | GERMAN CHAPEL RD | 2 | 22I | 18,150 |
| | | | | | 03.880 | HIDDEN SPRING TRAIL | | | |
| | | | | | 04.170 CO137 | STAFFORD RD | | | |
| | | | | | 04.350 | SPUR TO WILLIAMS RD | | | |
| | | | | | 04.379 CO207 | J.W. WILLIAMS RD | | | |
| | | | | | 04.800 CO772 | OLD TIME DR | | | |
| | | | | | 04.870 CO744 | HELENA DR | | | |
| | | | | | 04.890 | YARDELY DR | | | |
| | | | | | 05.000 CO634 | TATE RD | | | |
| | | | | | 05.020 CO217 | MASON RD | | | |
| | | | | | 05.320 | | 2 | 24I | |
| | | | | | 05.380 CO1040 | PRINCE FREDERICK BLVD | | | |
| | | | | | 05.420 | SPEED LIMIT 30 MPH | | | |
| | | | | | 05.490 | | 2 | 42I | |
| | | | | | 05.540 | SPUR FR MD 2 | | | |
| | | | | | 05.540 | SPUR TO MD 2 | | | |
| | RUR MINOR COLL | CURBED | | NOT NHS | 05.560 | | 2 | 56I | |
| NAME: CHURCH ST | | | | | 05.560 MD 2 | SOLOMONS ISLAND RD | | | |
| | | | | | 05.590 | SPUR TO MD 2 | | | |
| | | | | | 05.590 | SPUR FR MD 2 | | | |
| | | NONE (UNDIV) | | | 05.600 | | 3 | 48I | |
| | | | | | 05.660 | | 2 | 23I | |
| | | | | | 05.670 CO1038 | HERITAGE BLVD | | | |
| | | | | | 05.720 OP751 | GRAY INN CT | | | |
| | | | | | 05.870 MD765A | MAIN ST | | | |

ROUTE NUMBER: MD 260

INVENTORY DIRECTION: EAST

ROUTE NAME: CHESAPEAKE BEACH RD

| STATE SYSTEM | FUNCTIONAL CLASS | MEDIAN TYPE | ACCESS CONTROL | NHS | MILEPOINT | MILEPOINT DESCRIPTION | MARKED LANES | SURFACE WIDTH/TYPE* | AADT |
|-----------------|------------------|--------------|----------------|---------|----------------|--------------------------------|--------------|---------------------|--------|
| STATE SECONDARY | R RUR MINOR ART | NONE (UNDIV) | NONE | NOT NHS | 00.000 | | 2 | 24I | 15,050 |
| | | | | | 00.000 RP 4- 5 | RAMP 5 FR MD 4 SB TO MD 260 EB | | | |
| | | | | | 00.000 RP 4- 2 | RAMP 2 FR MD 260 WB TO MD 4 NB | | | |
| | | | | | 00.000 RP 4- 4 | RAMP 4 FR MD 4 NB TO MD 260 EB | | | |
| | | | | | 00.270 | SPEED LIMIT 50 MPH | | | |

*A,B = UNIMPROVED; C = GRADED & DRAINED; D,E = SOIL,GRAVEL,STONE; F,G = LOW TYPE BITUMINOUS
H,I = HIGH TYPE BITUMINOUS; J = CONCRETE; K= BRICK; L = BLOCK

STATE HIGHWAY LOCATION REFERENCE

COUNTY: CALVERT
DISTRICT: 5
DATE: 12/31/03

ROUTE NUMBER: MD 260 CONTINUED

INVENTORY DIRECTION: EAST

ROUTE NAME: CHESAPEAKE BEACH RD

| STATE SYSTEM | FUNCTIONAL CLASS | MEDIAN TYPE | ACCESS CONTROL | NHS | MILEPOINT | MILEPOINT DESCRIPTION | MARKED LANES | SURFACE WIDTH/TYPE* | AADT |
|-----------------|------------------|--------------|----------------|---------|---------------|------------------------------------|--------------|---------------------|--------|
| STATE SECONDARY | R RUR MINOR ART | NONE (UNDIV) | NONE | NOT NHS | 00.410 CO1100 | PERRYWOOD LA | 2 | 24I | 15,050 |
| | | | | | 00.540 CO619 | SHIELDS DR | | | |
| | | | | | 00.795 CO469 | UNCLE CHARLIES SPUR | | | |
| | URB OPA | | | | 01.249 | | | | |
| | | | | | 01.249 CO 3 | BRICKHOUSE RD | | | |
| | | | | | 01.249 CO249 | JEWELL RD | | | |
| | | | | | 01.709 | STRUC #4007XO BRANCH OF HALL CREEK | | | |
| | | | | | 01.813 CO399 | JOURNEY DR | | | |
| | | | | | 01.863 CO338 | CEDAR RUN LA | | | |
| | | | | | 01.937 CO556 | CRESTWOOD DR | | | |
| | | | | | 02.022 CO696 | CHEWS BRANCH RD | | | |
| | | | | | 02.309 CO216 | CORNWALL RD | | | |
| | | | | | 02.518 MD260 | CHESAPEAKE BEACH RD (AHEAD) | | | |
| | | | | | 02.518 | ANNE ARUNDEL CO/L | | | |
| | | | | | 03.898 | | 4 | 48I | |
| | | | | | 03.898 | ANNE ARUNDEL CO/L | | | |
| | | | | | 03.898 MD260 | CHESAPEAKE BEACH RD (BACK) | | | |
| | | | | | 03.910 | SPUR FR MD 2 | | | |
| | | | | | 03.910 | SPUR TO MD 2 | | | |
| | | | | | 03.962 MD 2 | SOLOMONS ISLAND RD | | | |
| | | | | | 03.997 | SPUR TO MD 2 | | | |
| | | | | | 04.021 | | 3 | 48I | |
| | | | | | 04.021 | SPUR FR MD 2 | | | |
| | | | | | 04.043 | | 2 | 48I | |
| | | | | | 04.060 | SPEED LIMIT 40 MPH | | | |
| | | | | | 04.120 | | 2 | 24I | |
| | | | | | 04.208 | SPUR FR MD 778 | | | |
| | | | | | 04.208 | SPUR TO MD 778 | | | |
| | | | | | 04.223 MD778 | OLD SOLOMONS ISLAND RD | | | |
| | | | | | 04.232 | SPUR FR MD 778 | | | |
| | | | | | 04.232 | SPUR TO MD 778 | | | |
| | | | | | 04.381 CO202 | THOMAS AVE | | | |
| | | | | | 04.537 | SPEED LIMIT 50 MPH | | | |
| | | | | | 04.570 | STRUC #4009 HALL CREEK | | | |
| | | | | | 04.750 OP607 | NO NAME | | | |
| | | | | | 04.959 CO608 | NANA RUSSELL RD | | | |

*A,B = UNIMPROVED; C = GRADED & DRAINED; D,E = SOIL,GRAVEL,STONE; F,G = LOW TYPE BITUMINOUS
H,I = HIGH TYPE BITUMINOUS; J = CONCRETE; K = BRICK; L = BLOCK

STATE HIGHWAY ADMINISTRATION OF MARYLAND
HIGHWAY INFORMATION SERVICES DIVISION
DATA SUPPORT GROUP

STATE HIGHWAY LOCATION REFERENCE

COUNTY: CALVERT
DISTRICT: 5
DATE: 12/31/03

ROUTE NUMBER: MD 260 CONTINUED
INVENTORY DIRECTION: EAST
ROUTE NAME: CHESAPEAKE BEACH RD

| STATE SYSTEM | FUNCTIONAL CLASS | MEDIAN TYPE | ACCESS CONTROL | NHS | MILEPOINT | MILEPOINT DESCRIPTION | MARKED LANES | SURFACE WIDTH/TYPE* | AADT |
|-----------------|------------------|------------------|----------------|---------|-----------------|--|--------------|---------------------|--------|
| STATE SECONDARY | R URB OPA | NONE (UNDIV) | NONE | NOT NHS | 05.180 CO888 | WOODLAND WAY NORTH | 2 | 24I | 15,050 |
| | | | | | 05.180 CO709 | WOODLAND WAY | | | |
| | | | | | 05.523 RP260- 2 | RAMP 2 FR MD 260 WB TO MD 260 NB | | | |
| | | | | | 05.610 RP260- 8 | RAMP 8 FR MD 260 SB TO MD 260D WB | | | |
| | | | | | 05.610 RP260- 7 | RAMP 7 FR RAMP 2 (FR MD 260) TO MD 260 | | | |
| | | | | | 05.680 MD260D | MT HARMONY RD | | | |
| | | | | | 05.680 | STRUC #4022 | | | |
| | | | | | 05.789 RP260- 3 | RAMP 3 FR MD 260D EB TO MD 260 NB | | | |
| | | | | | 05.869 | | 1 | 15I | 13,650 |
| | | | | | 05.869 | CROSSOVER | | | |
| | | | | | 05.869 MD260D | MT HARMONY RD | | | |
| | | | | | 05.869 RP260- 2 | RAMP 2 FR MD 260 WB TO MD 260 NB | | | |
| | | | | | 05.869 CO308 | LAFAYETTE DR | | | |
| | | UNPROTECTED | | | 05.889 | | 3 | 40I | |
| | | | | | 06.001 CO474 | PARIS PINES CT | | | |
| | | | | | 06.045 | | 4 | 48I | |
| | | | | | 06.066 CO777 | PARIS ESTATES CT | | | |
| | | | | | 06.237 | CROSSOVER | | | |
| | | | | | 06.237 CO377 | HORACE WARD RD | | | |
| | | | | | 06.237 CO 16 | BOYDS TURN RD | | | |
| | | POSITIVE BARRIER | | | 06.262 | | 4 | 46I | |
| | | | | | 06.557 CO698 | RYMER WAY | | | |
| | | | | | 06.750 | SPEED LIMIT 30 MPH | | | |
| | | | | | 06.765 | CROSSOVER | | | |
| | | | | | 06.765 CO377 | HORACE WARD RD | | | |
| | | | | | 06.765 CO251 | WARDS CHAPEL RD | | | |
| | | | | | 07.209 | CROSSOVER | | | |
| | | | | | 07.209 CO585 | LIMERICK LA | | | |
| | | | | | 07.209 MU156 | HARRISON BLVD | | | |
| | | UNPROTECTED | | | 07.546 | | | | |
| | U | | | | 07.560 | IN CORP LMTS CHESAPEAKE BEACH | | | |
| | | | | | 07.593 MU 45 | COX RD | | | |
| | | | | | 07.593 CO 99 | ST ANDREWS DR | | | |
| | | | | | 07.652 | | 4 | 48I | |
| | | | | | 07.891 MU160 | LEGION RD | | | |

*A,B = UNIMPROVED; C = GRADED & DRAINED; D,E = SOIL, GRAVEL, STONE; F,G = LOW TYPE BITUMINOUS
H,I = HIGH TYPE BITUMINOUS; J = CONCRETE; K = BRICK; L = BLOCK

STATE HIGHWAY ADMINISTRATION OF MARYLAND
HIGHWAY INFORMATION SERVICES DIVISION
DATA SUPPORT GROUP

STATE HIGHWAY LOCATION REFERENCE

COUNTY: CALVERT
DISTRICT: 5
DATE: 12/31/03

ROUTE NUMBER: MD 260 CONTINUED

INVENTORY DIRECTION: EAST

ROUTE NAME: CHESAPEAKE BEACH RD

| STATE SYSTEM | FUNCTIONAL CLASS | MEDIAN TYPE | ACCESS CONTROL | NHS | MILEPOINT | MILEPOINT DESCRIPTION | MARKED LANES | SURFACE WIDTH/TYPE* | AADT |
|-----------------|------------------|--------------------|----------------|---------|---------------|-----------------------|--------------|---------------------|--------|
| STATE SECONDARY | U URB OPA | UNPROTECTED | NONE | NOT NHS | 07.939 | | 3 | 48I | 13,650 |
| | | | | | 07.939 | CROSSOVER | | | |
| | | | | | 07.939 MU210 | WESLEY STINNETT DR | | | |
| | | | | | 08.055 | | 4 | 48I | |
| | | NONE (UNDIV) | | | 08.101 | | 2 | 24I | |
| | | CENTER TLA (UNDIV) | | | 08.136 | | 2 | 26I | |
| | | | | | 08.136 MU 45 | COX RD | | | |
| | | | | | 08.136 MU135 | G ST #2 | | | |
| | | UNPROTECTED | | | 08.180 | | 3 | 48I | |
| | | | | | 08.206 MU8040 | ALLEY 4 | | | |
| | | | | | 08.230 | | 2 | 36I | |
| | | | | | 08.239 MU105 | F ST #2 | | | |
| | | CENTER TLA (UNDIV) | | | 08.242 | | 2 | 26I | |
| | | | | | 08.242 MU110 | F ST #3 | | | |
| | | | | | 08.280 MU120 | ELM LA | | | |
| | | | | | 08.330 MU 75 | E ST #2 | | | |
| | | | | | 08.422 MU 40 | D ST #2 | | | |
| | | NONE (UNDIV) | | | 08.460 | | 2 | 24I | |
| | | | | | 08.492 MU9030 | ALLEY C | | | |
| | | CENTER TLA (UNDIV) | | | 08.500 | | 2 | 26I | |
| | | | | | 08.511 | TRAFFIC SIGNAL | | | |
| | | | | | 08.511 MD261 | BAYSIDE RD | | | |

ROUTE NUMBER: MD 260D

INVENTORY DIRECTION: EAST

ROUTE NAME: MT HARMONY RD

| STATE SYSTEM | FUNCTIONAL CLASS | MEDIAN TYPE | ACCESS CONTROL | NHS | MILEPOINT | MILEPOINT DESCRIPTION | MARKED LANES | SURFACE WIDTH/TYPE* | AADT |
|-----------------|------------------|--------------|----------------|---------|-----------------|---|--------------|---------------------|-------|
| STATE SECONDARY | R URB COLL | NONE (UNDIV) | NONE | NOT NHS | 00.000 | | 2 | 22I | 7,980 |
| | | | | | 00.000 CO133 | MT HARMONY RD (BACK) | | | |
| | | | | | 00.000 RP260- 8 | RAMP 8 FR MD 260 SB TO MD 260D WB | | | |
| | | | | | 00.020 RP260- 5 | RAMP 5 FR RAMP 8 (FR MD 260) TO MD 260D | | | |
| | | | | | 00.050 CO173 | STEVENS RD | | | |
| | | | | | 00.070 MD260 | CHESAPEAKE BEACH RD | | | |
| | | | | | 00.070 | STRUC #4022 | | | |

*A,B = UNIMPROVED; C = GRADED & DRAINED; D,E = SOIL, GRAVEL, STONE; F,G = LOW TYPE BITUMINOUS
H,I = HIGH TYPE BITUMINOUS; J = CONCRETE; K = BRICK; L = BLOCK

STATE HIGHWAY ADMINISTRATION OF MARYLAND
HIGHWAY INFORMATION SERVICES DIVISION
DATA SUPPORT GROUP

STATE HIGHWAY LOCATION REFERENCE

COUNTY: CALVERT
DISTRICT: 5
DATE: 12/31/03

ROUTE NUMBER: MD 260D CONTINUED

INVENTORY DIRECTION: EAST

ROUTE NAME: MT HARMONY RD

| STATE SYSTEM | FUNCTIONAL CLASS | MEDIAN TYPE | ACCESS CONTROL | NHS | MILEPOINT | MILEPOINT DESCRIPTION | MARKED LANES | SURFACE WIDTH/TYPE* | AADT |
|-----------------|------------------|--------------|----------------|---------|-----------------|-----------------------------------|--------------|---------------------|-------|
| STATE SECONDARY | R URB COLL | NONE (UNDIV) | NONE | NOT NHS | 00.150 | | 2 | 24I | 7,980 |
| | | | | | 00.150 RP260- 3 | RAMP 3 FR MD 260D EB TO MD 260 NB | | | |
| | | | | | 00.210 RP260- 2 | RAMP 2 FR MD 260 WB TO MD 260 NB | | | |
| | | | | | 00.210 CO308 | LAFAYETTE DR | | | |
| | | | | | 00.210 MD260 | CHESAPEAKE BEACH RD | | | |

ROUTE NUMBER: MD 261

INVENTORY DIRECTION: NORTH

ROUTE NAME: WILLOWS RD

| STATE SYSTEM | FUNCTIONAL CLASS | MEDIAN TYPE | ACCESS CONTROL | NHS | MILEPOINT | MILEPOINT DESCRIPTION | MARKED LANES | SURFACE WIDTH/TYPE* | AADT |
|------------------|------------------|--------------|----------------|---------|---------------|-------------------------------|--------------|---------------------|--------|
| STATE SECONDARY | R RUR MAJ COLL | NONE (UNDIV) | NONE | NOT NHS | 00.000 | | 2 | 24I | 6,525 |
| | | | | | 00.000 MD263 | PLUM POINT RD | | | |
| | | | | | 00.060 | SPEED LIMIT 40 MPH | | | |
| | | | | | 00.440 OP818 | QUAIL DR | | | |
| | | | | | 00.650 CO 28 | POND WOODS RD | | | |
| | | | | | 00.650 CO614 | POND WOODS DR | | | |
| | | | | | 00.860 CO615 | BRISTOL DR | | | |
| | URB MINOR ART | | | | 01.080 | | | | |
| | | | | | 01.150 CO408 | WILLIE LA | | | |
| | | | | | 01.220 | | | | 15,225 |
| | | | | | 01.220 MD764 | BREEZY POINT RD | | | |
| | | | | | 01.430 CO113 | WILLOWS RD | | | |
| | RUR MAJ COLL | | | | 01.460 | | | | |
| | | | | | 01.460 CO 26 | CHRISTIANA PARRAN RD | | | |
| | | | | | 02.040 CO1109 | CAMP ROOSEVELT DR | | | |
| | | | | | 02.820 OP 14 | BEACH DR | | | |
| | | | | | 03.030 OP 11 | LOCUST GROVE RD | | | |
| | URB MINOR ART | | | | 03.210 | | | | |
| | | | | | 03.640 GV 1 | US GOVT RD | | | |
| | | | | | 03.930 CO 27 | SUMMER CITY BLVD | | | |
| | | | | | 04.040 OP 10 | NO NAME | | | |
| | | | | | 04.120 CO236 | CHESAPEAKE AVE | | | |
| NAME: BAYSIDE RD | U | | | | 04.160 | IN CORP LMTS CHESAPEAKE BEACH | | | |
| | | | | | 04.880 OP831 | 8TH ST | | | |
| | | | | | 04.970 | SPEED LIMIT 30 MPH | | | |

*A,B = UNIMPROVED; C = GRADED & DRAINED; D,E = SOIL, GRAVEL, STONE; F,G = LOW TYPE BITUMINOUS
H,I = HIGH TYPE BITUMINOUS; J = CONCRETE; K = BRICK; L = BLOCK

STATE HIGHWAY ADMINISTRATION OF MARYLAND
HIGHWAY INFORMATION SERVICES DIVISION
DATA SUPPORT GROUP

STATE HIGHWAY LOCATION REFERENCE

COUNTY: CALVERT
DISTRICT: 5
DATE: 12/31/03

ROUTE NUMBER: MD 261 CONTINUED

INVENTORY DIRECTION: NORTH

ROUTE NAME: BAYSIDE RD

| STATE SYSTEM | FUNCTIONAL CLASS | MEDIAN TYPE | ACCESS CONTROL | NHS | MILEPOINT | MILEPOINT DESCRIPTION | MARKED LANES | SURFACE WIDTH/TYPE* | AADT |
|----------------------|------------------|--------------------|----------------|---------|---------------|--------------------------------|--------------|---------------------|--------|
| STATE SECONDARY | U URB MINOR ART | NONE (UNDIV) | NONE | NOT NHS | 05.160 MU9630 | 13TH ST | 2 | 24I | 15,225 |
| | | | | | 05.230 CO252 | OLD BAYSIDE RD | | | |
| | | | | | 05.230 MU180 | OLD BAYSIDE RD | | | |
| | | | | | 05.280 MU9645 | 14TH ST | | | |
| | | | | | 05.330 MU9655 | 15TH ST #2 | | | |
| | | | | | 05.390 MU9665 | 16TH ST #2 | | | |
| | | | | | 05.440 MU9670 | 17TH ST | | | |
| | | | | | 05.550 MU9690 | 19TH ST | | | |
| | | | | | 05.690 MU9695 | MEARS AVE | | | |
| | | | | | 05.690 MU9700 | HARBOR RD | | | |
| | | | | | 05.770 | STRUC #4011 FISHING CREEK | | | |
| | | CENTER TLA (UNDIV) | | | 05.840 | | | | |
| | | | | | 05.870 MU140 | GORDON STINNETT AVE | | | |
| | | | | | 05.940 | WINDWARD KEY DR | | | |
| | | NONE (UNDIV) | | | 06.010 | | | | |
| | | | | | 06.010 MU9710 | 26TH ST | | | |
| | | | | | 06.040 MU9040 | ALLEY D | | | |
| | URB COLL | | | | 06.070 | | | | 9,425 |
| | | | | | 06.070 MD260 | CHESAPEAKE BEACH RD | | | |
| | | | | | 06.070 | TRAFFIC SIGNAL | | | |
| | | | | | 06.140 MU9720 | 27TH ST #1 | | | |
| | | | | | 06.150 MU9725 | 27TH ST #2 | | | |
| | | | | | 06.180 MU170 | 28TH ST #1 | | | |
| | | | | | 06.190 MU9730 | 28TH ST #2 | | | |
| | | | | | 06.230 MU220 | 29TH ST #1 | | | |
| | | | | | 06.240 MU9740 | 29TH ST #2 | | | |
| | | | | | 06.280 MU235 | 30TH ST | | | |
| | | | | | 06.390 MU9765 | SEWAGE PLANT RD | | | |
| | | | | | 06.490 MU240 | 31ST ST | | | |
| MUNICIPAL | | | | | 06.610 | | 2 | 22I | |
| NAME: CHESAPEAKE AVE | | | | | 06.610 | OUT CORP LMTS CHESAPEAKE BEACH | | | |
| | | | | | 06.610 | IN CORP LMTS NORTH BEACH | | | |
| | | | | | 06.610 MU9010 | 1ST ST | | | |
| | | | | | 06.650 | SPEED LIMIT 25 MPH | | | |
| | | | | | 06.690 MU 40 | CHESTNUT AVE | | | |

*A,B = UNIMPROVED; C = GRADED & DRAINED; D,E = SOIL, GRAVEL, STONE; F,G = LOW TYPE BITUMINOUS
H,I = HIGH TYPE BITUMINOUS; J = CONCRETE; K = BRICK; L = BLOCK

STATE HIGHWAY LOCATION REFERENCE

COUNTY: CALVERT
DISTRICT: 5
DATE: 12/31/03

ROUTE NUMBER: MD 261 CONTINUED

INVENTORY DIRECTION: NORTH

ROUTE NAME: CHESAPEAKE AVE

| STATE SYSTEM | FUNCTIONAL CLASS | MEDIAN TYPE | ACCESS CONTROL | NHS | MILEPOINT | MILEPOINT DESCRIPTION | MARKED LANES | SURFACE WIDTH/TYPE* | AADT |
|--------------|------------------|--------------|----------------|---------|---------------|---------------------------|--------------|---------------------|-------|
| MUNICIPAL | U URB COLL | NONE (UNDIV) | NONE | NOT NHS | 06.720 MU9020 | 2ND ST | 2 | 22I | 9,425 |
| | | | | | 06.830 | | | | |
| | | | | | 06.830 MU9030 | 3RD ST | | | |
| | | | | | 06.930 | | | | 3,450 |
| | | | | | 06.930 MU9050 | 5TH ST | | | |
| | | | | | 07.010 MU8010 | ALLEY #1 | | | |
| | | | | | 07.030 | | | | |
| | | | | | 07.030 MU9070 | 7TH ST | | | |
| | | | | | 07.030 MU 30 | CHESAPEAKE AVE | | | |
| | | | | | 07.090 | | 2 | 24I | |
| | | | | | 07.090 MU 25 | BAY AVE | | | |
| | | | | | 07.090 MU9075 | 7TH ST | | | |
| | | | | | 07.140 MU9080 | 8TH ST | | | |
| | | | | | 07.200 MU9090 | 9TH ST | | | |
| | | | | | 07.240 | | 2 | 20I | |
| | | | | | 07.450 | OUT CORP LMTS NORTH BEACH | | | |
| | | | | | 07.450 | ANNE ARUNDEL CO/L | | | |

ROUTE NUMBER: MD 262

INVENTORY DIRECTION: EAST

ROUTE NAME: LOWER MARLBORO RD

| STATE SYSTEM | FUNCTIONAL CLASS | MEDIAN TYPE | ACCESS CONTROL | NHS | MILEPOINT | MILEPOINT DESCRIPTION | MARKED LANES | SURFACE WIDTH/TYPE* | AADT |
|-----------------|------------------|--------------|----------------|---------|---------------|--------------------------|--------------|---------------------|-------|
| STATE SECONDARY | R RUR MINOR COLL | NONE (UNDIV) | NONE | NOT NHS | 00.000 | | 2 | 20I | 4,150 |
| | | | | | 00.000 CO944 | LOWER MARLBORO RD (BACK) | | | |
| | | | | | 00.000 CO650 | LOWER MARLBORO LA | | | |
| | | | | | 00.000 CO 6 | CHANEYVILLE RD | | | |
| | | | | | 00.000 | STOP SIGN | | | |
| | | | | | 00.010 | SPEED LIMIT 35 MPH | | | |
| | | | | | 00.210 CO125 | SCAGGS RD | | | |
| | | | | | 00.310 | SPEED LIMIT 40 MPH | | | |
| | | | | | 00.600 CO 97 | ST JOHNS CHAPEL RD | | | |
| | | | | | 00.900 CO951 | CASEY WAY | | | |
| | | | | | 00.900 CO1209 | CLAIREMONT DR | | | |
| | | | | | 01.230 CO693 | ACADEMY DR | | | |
| | | | | | 01.740 | | | | |

URB COLL

*A,B = UNIMPROVED; C = GRADED & DRAINED; D,E = SOIL, GRAVEL, STONE; F,G = LOW TYPE BITUMINOUS
H,I = HIGH TYPE BITUMINOUS; J = CONCRETE; K = BRICK; L = BLOCK

STATE HIGHWAY LOCATION REFERENCE

COUNTY: CALVERT
DISTRICT: 5
DATE: 12/31/03

ROUTE NUMBER: MD 262 CONTINUED

INVENTORY DIRECTION: EAST

ROUTE NAME: LOWER MARLBORO RD

| STATE SYSTEM | FUNCTIONAL CLASS | MEDIAN TYPE | ACCESS CONTROL | NHS | MILEPOINT | MILEPOINT DESCRIPTION | MARKED LANES | SURFACE WIDTH/TYPE* | AADT |
|-----------------|------------------|--------------|----------------|---------|---------------|---------------------------|--------------|---------------------|-------|
| STATE SECONDARY | R URB COLL | NONE (UNDIV) | NONE | NOT NHS | 01.740 CO 8 | BRISCOE TURN RD | 2 | 20I | 4,150 |
| | | | | | 01.740 CO695 | DANT DR | | | |
| | | | | | 01.960 CO880 | EARL ST | | | |
| | | | | | 02.170 | STRUC #4014 CHEW CREEK | | | |
| | | | | | 02.210 CO 9 | MILL BRANCH RD | | | |
| | | | | | 02.650 | BRIARWOOD DR | | | |
| | | | | | 02.780 CO911 | BREEZY KNOLLS LA | | | |
| | | | | | 03.030 CO457 | JUPITER DR | | | |
| | | | | | 03.370 CO 10 | HUNTINGTOWN RD | | | |
| | | | | | 03.530 CO715 | MARLBORO CT | | | |
| | | | | | 03.560 CO714 | MICHELE CT | | | |
| | | | | | 03.670 CO1175 | CHRISTMAS TREE LA | | | |
| | | | | | 03.950 CO867 | GREENHILL CT | | | |
| | | | | | 04.180 | | 2 | 24I | |
| | | | | | 04.216 | SPUR FR MD 4 | | | |
| | | | | | 04.260 MD 4 | SOUTHERN MD BLVD | | | |
| | | | | | 04.260 | TRAFFIC SIGNAL | | | |
| | | | | | 04.260 | DIRECTIONAL CROSSOVER | | | |
| | | | | | 04.260 MD262A | LOWER MARLBORO RD (AHEAD) | | | |

ROUTE NUMBER: MD 262A

INVENTORY DIRECTION: EAST

ROUTE NAME: LOWER MARLBORO RD

| STATE SYSTEM | FUNCTIONAL CLASS | MEDIAN TYPE | ACCESS CONTROL | NHS | MILEPOINT | MILEPOINT DESCRIPTION | MARKED LANES | SURFACE WIDTH/TYPE* | AADT |
|-----------------|------------------|--------------|----------------|---------|---------------|--------------------------|--------------|---------------------|-------|
| STATE SECONDARY | R RUR LOCAL | NONE (UNDIV) | NONE | NOT NHS | 00.000 | | 2 | 20I | 4,150 |
| | | | | | 00.000 MD262 | LOWER MARLBORO RD (BACK) | | | |
| | | | | | 00.000 | DIRECTIONAL CROSSOVER | | | |
| | | | | | 00.000 MD 4 | SOUTHERN MD BLVD | | | |
| | | | | | 00.148 MD765G | NO NAME | | | |
| | | | | | 00.169 | | 2 | 28I | |
| | | | | | 00.211 | STOP SIGN | | | |
| | | | | | 00.211 MD 2 | SOLOMONS ISLAND RD | | | |

*A,B = UNIMPROVED; C = GRADED & DRAINED; D,E = SOIL, GRAVEL, STONE; F,G = LOW TYPE BITUMINOUS
H,I = HIGH TYPE BITUMINOUS; J = CONCRETE; K = BRICK; L = BLOCK

STATE HIGHWAY ADMINISTRATION OF MARYLAND
HIGHWAY INFORMATION SERVICES DIVISION
DATA SUPPORT GROUP

STATE HIGHWAY LOCATION REFERENCE

COUNTY: CALVERT
DISTRICT: 5
DATE: 12/31/03

ROUTE NUMBER: MD 263
INVENTORY DIRECTION: EAST
ROUTE NAME: PLUM POINT RD

| STATE SYSTEM | FUNCTIONAL CLASS | MEDIAN TYPE | ACCESS CONTROL | NHS | MILEPOINT | MILEPOINT DESCRIPTION | MARKED LANES | SURFACE WIDTH/TYPE* | AADT |
|-----------------|------------------|--------------|----------------|---------|---------------|------------------------------|--------------|---------------------|-------|
| STATE SECONDARY | R RUR MAJ COLL | NONE (UNDIV) | NONE | NOT NHS | 00.000 | | 2 | 24I | 7,425 |
| | | | | | 00.000 MD 2 | SOLOMONS ISLAND RD | | | |
| | | | | | 00.000 | TRAFFIC SIGNAL | | | |
| | | | | | 00.050 | STRUC #4015 HUNTING CREEK | | | |
| | | | | | 00.130 | SPEED LIMIT 50 MPH | | | |
| | | | | | 00.390 CO415 | CECIL LA | | | |
| | | | | | 00.750 CO793 | KIMBERLY LA | | | |
| | | | | | 01.008 CO1231 | WHIPPOORWILL WAY | | | |
| | | | | | 01.640 MD761 | OLD PLUM POINT RD | | | |
| | | | | | 01.810 MD761 | OLD PLUM POINT RD | | | |
| | | | | | 01.880 | | | | 6,225 |
| | | | | | 01.880 CO 33 | COX RD | | | |
| | | | | | 02.060 CO1063 | LADY ANNES WAY | | | |
| | | | | | 02.250 CO566 | WOODLOW DR | | | |
| | | | | | 02.360 CO 35 | EMMANUEL CHURCH RD | | | |
| | | | | | 02.470 CO388 | SYCAMORE PL | | | |
| | | | | | 02.590 | LEKA DR | | | |
| | | | | | 02.990 CO159 | EVANS RD | | | |
| | | | | | 03.210 | TWIN OAK LA | | | |
| | | | | | 04.070 CO 34 | STINNETT RD | | | |
| | RUR MINOR COLL | | | | 04.090 | | 2 | 20I | 725 |
| | | | | | 04.090 MD261 | WILLOWS RD | | | |
| | | | | | 04.160 | SPEED LIMIT 40 MPH | | | |
| | URB COLL | | | | 04.340 | | | | |
| | | | | | 04.710 CO959 | LORING DR | | | |
| | | | | | 04.800 CO1112 | STELLA DR | | | |
| | | | | | 04.890 CO948 | WILDFLOWER LA | | | |
| | | | | | 05.010 CO1187 | HALE CT | | | |
| | | | | | 05.460 CO 32 | TOBACCO RD | | | |
| | | | | | 05.620 | STRUC #4016 PLUM POINT CREEK | | | |
| | | | | | 05.680 CO 36 | WILSON RD | | | |
| | URB LOCAL | | | | 06.040 | | | | |
| | | | | | 06.040 CO 96 | RIDGE RD | | | |
| | | | | | 06.080 OP 37 | NO NAME | | | |
| | | | | | 06.120 OP 39 | NO NAME | | | |
| | | | | | 06.170 | ROAD END | | | |

*A,B = UNIMPROVED; C = GRADED & DRAINED; D,E = SOIL, GRAVEL, STONE; F,G = LOW TYPE BITUMINOUS
H,I = HIGH TYPE BITUMINOUS; J = CONCRETE; K = BRICK; L = BLOCK

STATE HIGHWAY ADMINISTRATION OF MARYLAND
HIGHWAY INFORMATION SERVICES DIVISION
DATA SUPPORT GROUP

STATE HIGHWAY LOCATION REFERENCE

COUNTY: CALVERT
DISTRICT: 5
DATE: 12/31/03

ROUTE NUMBER: MD 264
INVENTORY DIRECTION: NORTH
ROUTE NAME: BROOMES ISLAND RD

| STATE SYSTEM | FUNCTIONAL CLASS | MEDIAN TYPE | ACCESS CONTROL | NHS | MILEPOINT | MILEPOINT DESCRIPTION | MARKED LANES | SURFACE WIDTH/TYPE* | AADT |
|-----------------|------------------|--------------|----------------|---------|---------------|--------------------------|--------------|---------------------|-------|
| STATE SECONDARY | R RUR LOCAL | NONE (UNDIV) | NONE | NOT NHS | 00.000 | | 2 | 22I | 550 |
| | | | | | 00.000 CO107 | BALLARD ROGERS RD (BACK) | | | |
| | | | | | 00.000 CO260 | OYSTER HOUSE RD | | | |
| | | | | | 00.010 | SPEED LIMIT 40 MPH | | | |
| | | | | | 00.110 OP 93 | SONG BIRD LA | | | |
| | | | | | 00.310 CO 78 | CHURCH RD | | | |
| | | | | | 00.430 CO976 | ISLAND CREEK LA | | | |
| | | | | | 00.550 CO1082 | ISLAND LANDING CT | | | |
| | RUR MINOR COLL | | | | 00.570 | | 2 | 24I | |
| | | | | | 00.570 CO 78 | CHURCH RD | | | |
| | | | | | 00.590 | SPEED LIMIT 45 MPH | | | |
| | | | | | 00.670 CO142 | NANS COVE RD | | | |
| | | | | | 00.860 CO 85 | WHARF RD | | | |
| | | | | | 01.780 CO156 | RAMSEY HODGES RD | | | |
| | | | | | 02.470 CO 63 | PARKERS WHARF RD | | | |
| | RUR MAJ COLL | | | | 02.670 | | 2 | 22I | 4,850 |
| | | | | | 02.670 CO 64 | ROSS RD | | | |
| | | | | | 02.680 CO 61 | WILLIAMS WHARF RD | | | |
| | | | | | 02.980 CO1010 | RED BERRY DR | | | |
| | | | | | 03.130 CO1170 | MILLS POND RD | | | |
| | | | | | 03.780 CO 87 | ISLAND CREEK SCHOOL RD | | | |
| | | | | | 03.820 CO105 | HANCE RD | | | |
| | | | | | 04.400 CO 59 | LAVEILLE RD | | | |
| | | | | | 04.420 | | | | 7,450 |
| | | | | | 04.420 MD265 | MACKALL RD | | | |
| | | | | | 04.660 CO117 | BALL RD | | | |
| | | | | | 04.940 CO 58 | GRAYS RD | | | |
| | | | | | 05.220 CO486 | HOWARD DR | | | |
| | | | | | 05.780 CO654 | CHIPPINGWOOD DR | | | |
| | | | | | 06.400 | | 2 | 24I | |
| | | | | | 06.500 MD264A | YOE'S CORNER LA | | | |
| | | | | | 06.660 MD 2 | SOLOMONS ISLAND RD | | | |

*A,B = UNIMPROVED; C = GRADED & DRAINED; D,E = SOIL, GRAVEL, STONE; F,G = LOW TYPE BITUMINOUS
H,I = HIGH TYPE BITUMINOUS; J = CONCRETE; K = BRICK; L = BLOCK

STATE HIGHWAY LOCATION REFERENCE

COUNTY: CALVERT
DISTRICT: 5
DATE: 12/31/03

ROUTE NUMBER: MD 264A
INVENTORY DIRECTION: NORTH
ROUTE NAME: YOES CORNER LA

| STATE SYSTEM | FUNCTIONAL CLASS | MEDIAN TYPE | ACCESS CONTROL | NHS | MILEPOINT | MILEPOINT DESCRIPTION | MARKED LANES | SURFACE WIDTH/TYPE* | AADT |
|-----------------|------------------|--------------|----------------|---------|--------------|-----------------------|--------------|---------------------|------|
| STATE SECONDARY | R RUR LOCAL | NONE (UNDIV) | NONE | NOT NHS | 00.000 | | 2 | 22I | 99 |
| | | | | | 00.000 MD264 | BROOMES ISLAND RD | | | |
| | | | | | 00.190 | CUL DE SAC | | | |

ROUTE NUMBER: MD 265
INVENTORY DIRECTION: NORTH
ROUTE NAME: MACKALL RD

| STATE SYSTEM | FUNCTIONAL CLASS | MEDIAN TYPE | ACCESS CONTROL | NHS | MILEPOINT | MILEPOINT DESCRIPTION | MARKED LANES | SURFACE WIDTH/TYPE* | AADT |
|-----------------|------------------|--------------|----------------|---------|---------------|----------------------------------|--------------|---------------------|-------|
| STATE SECONDARY | R RUR MINOR COLL | NONE (UNDIV) | NONE | NOT NHS | 00.000 | | 2 | 22I | 3,575 |
| | | | | | 00.000 CO209 | MACKALL RD (BACK) | | | |
| | | | | | 00.033 | | 2 | 36I | |
| | | | | | 00.100 CO1198 | CONSTITUTION DR | | | |
| | | | | | 00.154 | | 2 | 22I | |
| | | | | | 00.580 CO 64 | ROSS RD | | | |
| | | | | | 00.950 | WATERS MEMORIAL METHODIST CHURCH | | | |
| | | | | | 01.240 CO972 | MATAPEAKE CT | | | |
| | | | | | 01.600 | SPEED LIMIT 35 MPH | | | |
| | | | | | 01.750 MD264 | BROOMES ISLAND RD | | | |

ROUTE NUMBER: MD 402
INVENTORY DIRECTION: EAST
ROUTE NAME: DARES BEACH RD

| STATE SYSTEM | FUNCTIONAL CLASS | MEDIAN TYPE | ACCESS CONTROL | NHS | MILEPOINT | MILEPOINT DESCRIPTION | MARKED LANES | SURFACE WIDTH/TYPE* | AADT |
|-----------------|------------------|--------------------|----------------|---------|--------------|-------------------------|--------------|---------------------|-------|
| STATE SECONDARY | R RUR MAJ COLL | NONE (UNDIV) | NONE | NOT NHS | 00.000 | | 3 | 46I | 8,825 |
| | | | | | 00.000 CO244 | W DARES BEACH RD (BACK) | | | |
| | | | | | 00.000 MD 2 | SOLOMONS ISLAND RD | | | |
| | | | | | 00.000 | TRAFFIC SIGNAL | | | |
| | | | | | 00.050 | | 2 | 46I | |
| | | | | | 00.080 | | 2 | 24I | |
| | | | | | 00.260 | | | | 6,325 |
| | | | | | 00.260 CO 39 | ARMORY RD | | | |
| | | | | | 00.270 | SPUR FR ARMORY RD | | | |
| | | CENTER TLA (UNDIV) | | | 00.280 | | | | |

*A,B = UNIMPROVED; C = GRADED & DRAINED; D,E = SOIL, GRAVEL, STONE; F,G = LOW TYPE BITUMINOUS
H,I = HIGH TYPE BITUMINOUS; J = CONCRETE; K = BRICK; L = BLOCK

STATE HIGHWAY LOCATION REFERENCE

COUNTY: CALVERT
DISTRICT: 5
DATE: 12/31/03

ROUTE NUMBER: MD 402 CONTINUED

INVENTORY DIRECTION: EAST

ROUTE NAME: DARES BEACH RD

| STATE SYSTEM | FUNCTIONAL CLASS | MEDIAN TYPE | ACCESS CONTROL | NHS | MILEPOINT | MILEPOINT DESCRIPTION | MARKED LANES | SURFACE WIDTH/TYPE* | AADT |
|-----------------|------------------|--------------------|----------------|---------|--------------|-----------------------|--------------|---------------------|-------|
| STATE SECONDARY | R RUR MAJ COLL | CENTER TLA (UNDIV) | NONE | NOT NHS | 00.290 | SPEED LIMIT 40 MPH | 2 | 24I | 6,325 |
| | | | | | 00.510 OP521 | FAIRGROUND RD | | | |
| | | | | | 00.510 CO116 | FAIRGROUND RD | | | |
| | | | | | 00.650 CO144 | DORSEY RD | | | |
| | | | | | 00.830 CO269 | CENTRAL VILLAGE DR | | | |
| | | NONE (UNDIV) | | | 00.900 | | | | |
| | | | | | 01.040 CO140 | ARTHUR KING RD | | | |
| | | | | | 01.180 OP589 | TOBACCO RIDGE RD | | | |
| | | | | | 01.324 | ADDERTON DR | | | |
| | | | | | 01.570 | SPEED LIMIT 50 MPH | | | |
| | | | | | 01.630 CO653 | TERRACE DR | | | |
| | | | | | 01.980 CO 89 | CLAY HAMMOND RD | | | |
| | | | | | 02.420 CO 38 | DOUBLE OAK RD | | | |
| | | | | | 02.420 CO768 | DOUBLE OAK RD N | | | |
| | RUR MINOR COLL | | | | 02.880 | | | | |
| | | | | | 02.880 CO 36 | WILSON RD | | | |
| | | | | | 03.110 | SPUR FR CASSELL BLVD | | | |
| | | | | | 03.130 CO521 | CASSELL BLVD | | | |
| | | | | | 03.240 OP794 | OMNI WAY | | | |
| | | | | | 03.340 OP 75 | BROOKS VILLAGE | | | |
| | | | | | 03.720 | BROOKS PL | | | |
| | | | | | 03.840 | SPUR FR MD 768 | | | |
| | RUR LOCAL | | | | 03.860 | | | | |
| NAME: BRANCH ST | | | | | 03.860 MD768 | DARES WHARF RD | | | |
| | | | | | 03.860 CO101 | GOLDSTEIN RD | | | |
| | | | | | 03.870 | SPEED LIMIT 40 MPH | | | |
| | | | | | 04.220 CO633 | HILLSIDE DR | | | |
| | | | | | 04.220 OP 77 | HILLSIDE DR | | | |
| | | | | | 04.270 CO160 | MACRAE AVE | | | |
| | | | | | 04.270 | SPEED LIMIT 25 MPH | | | |
| | | | | | 04.330 CO197 | CHESAPEAKE AVE | | | |

*A,B = UNIMPROVED; C = GRADED & DRAINED; D,E = SOIL,GRAVEL,STONE; F,G = LOW TYPE BITUMINOUS
H,I = HIGH TYPE BITUMINOUS; J = CONCRETE; K= BRICK; L = BLOCK

STATE HIGHWAY LOCATION REFERENCE

COUNTY: CALVERT
DISTRICT: 5
DATE: 12/31/03

ROUTE NUMBER: MD 497
INVENTORY DIRECTION: EAST
ROUTE NAME: COVE POINT RD

| STATE SYSTEM | FUNCTIONAL CLASS | MEDIAN TYPE | ACCESS CONTROL | NHS | MILEPOINT | MILEPOINT DESCRIPTION | MARKED LANES | SURFACE WIDTH/TYPE* | AADT |
|-----------------|------------------|--------------|----------------|---------|---------------|-------------------------|--------------|---------------------|-------|
| STATE SECONDARY | R URB COLL | NONE (UNDIV) | NONE | NOT NHS | 00.000 | | 2 | 24I | 5,925 |
| | | | | | 00.000 MD 2 | SOLOMONS ISLAND RD | | | |
| | | | | | 00.000 | STOP SIGN | | | |
| | | | | | 00.090 | SPEED LIMIT 30 MPH | | | |
| | | | | | 00.250 | | 2 | 32I | |
| | | | | | 00.250 MD765Q | H G TRUEMAN RD | | | |
| | | | | | 00.250 | TRAFFIC SIGNAL | | | |
| | | | | | 00.270 | | 2 | 20I | |
| | | | | | 00.300 | SPEED LIMIT 45 MPH | | | |
| | | | | | 01.300 CO 75 | LITTLE COVE POINT RD | | | |
| | | | | | 01.540 | SPEED LIMIT 40 MPH | | | |
| | | | | | 02.190 | | 2 | 22I | |
| | | | | | 02.410 CO536 | COVE LAKE RD | | | |
| | | | | | 02.600 CO548 | BEACON WAY | | | |
| | | | | | 02.610 | | 2 | 20I | |
| | | | | | 02.610 | SPEED LIMIT 30 MPH | | | |
| | | | | | 02.680 CO118 | LIGHTHOUSE BLVD (AHEAD) | | | |

ROUTE NUMBER: MD 506
INVENTORY DIRECTION: EAST
ROUTE NAME: SIXES RD

| STATE SYSTEM | FUNCTIONAL CLASS | MEDIAN TYPE | ACCESS CONTROL | NHS | MILEPOINT | MILEPOINT DESCRIPTION | MARKED LANES | SURFACE WIDTH/TYPE* | AADT |
|-----------------|------------------|--------------|----------------|---------|--------------|--------------------------|--------------|---------------------|-------|
| STATE SECONDARY | R RUR MAJ COLL | NONE (UNDIV) | NONE | NOT NHS | 00.000 | | 2 | 20I | 1,625 |
| | | | | | 00.000 CO 54 | SIXES RD (BACK) | | | |
| | | | | | 00.000 MD508 | ADELINA RD | | | |
| | | | | | 00.000 CO 57 | ADELINA RD | | | |
| | | | | | 00.040 | SPEED LIMIT 30 MPH | | | |
| | | | | | 00.770 CO169 | HENRY HUTCHINS RD | | | |
| | | | | | 01.170 OP830 | HARVEST GROVE LA | | | |
| | | | | | 01.770 | STRUC #4023 BATTLE CREEK | | | |
| | | | | | 01.920 CO 58 | GRAYS RD | | | |
| | | | | | 01.990 | SPEED LIMIT 50 MPH | | | |
| | | | | | 02.060 | | 2 | 22I | |
| | | | | | 02.210 CO943 | NATURES WAY | | | |
| | | | | | 03.010 | | 2 | 23I | |

*A,B = UNIMPROVED; C = GRADED & DRAINED; D,E = SOIL, GRAVEL, STONE; F,G = LOW TYPE BITUMINOUS
H,I = HIGH TYPE BITUMINOUS; J = CONCRETE; K = BRICK; L = BLOCK

STATE HIGHWAY LOCATION REFERENCE

COUNTY: CALVERT
DISTRICT: 5
DATE: 12/31/03

ROUTE NUMBER: MD 506 CONTINUED

INVENTORY DIRECTION: EAST

ROUTE NAME: SIXES RD

| STATE SYSTEM | FUNCTIONAL CLASS | MEDIAN TYPE | ACCESS CONTROL | NHS | MILEPOINT | MILEPOINT DESCRIPTION | MARKED LANES | SURFACE WIDTH/TYPE* | AADT |
|-----------------|------------------|--------------|----------------|---------|--------------|-----------------------|--------------|---------------------|-------|
| STATE SECONDARY | R RUR MAJ COLL | NONE (UNDIV) | NONE | NOT NHS | 03.010 CO198 | JOE HARRIS RD | 2 | 23I | 1,625 |
| | | | | | 03.790 MD 2 | SOLOMONS ISLAND RD | | | |

ROUTE NUMBER: MD 508

INVENTORY DIRECTION: NORTH

ROUTE NAME: ADELINA RD

| STATE SYSTEM | FUNCTIONAL CLASS | MEDIAN TYPE | ACCESS CONTROL | NHS | MILEPOINT | MILEPOINT DESCRIPTION | MARKED LANES | SURFACE WIDTH/TYPE* | AADT |
|-----------------|------------------|--------------|----------------|---------|--------------|-----------------------|--------------|---------------------|-------|
| STATE SECONDARY | R RUR MINOR COLL | NONE (UNDIV) | NONE | NOT NHS | 00.000 | | 2 | 22I | 2,750 |
| | | | | | 00.000 CO 57 | ADELINA RD (BACK) | | | |
| | | | | | 00.000 MD506 | SIXES RD | | | |
| | | | | | 00.000 CO 54 | SIXES RD | | | |
| | | | | | 00.030 | SPEED LIMIT 30 MPH | | | |
| | | | | | 00.310 CO 53 | SANDY POINT RD | | | |
| | | | | | 00.320 | SPEED LIMIT 50 MPH | | | |
| | | | | | 00.490 | ALLEN EARLIE RD | | | |
| | | | | | 00.570 | BLOSSEM LA | | | |
| | | | | | 00.880 CO480 | DIANE CT | | | |
| | | | | | 01.050 CO727 | VALLEY LEE CT | | | |
| | | | | | 01.160 | SPUR FR MD 231 | | | |
| | | | | | 01.200 MD231 | HOLLOWING POINT RD | | | |

ROUTE NUMBER: MD 509

INVENTORY DIRECTION: EAST

ROUTE NAME: GOVERNOR RUN RD

| STATE SYSTEM | FUNCTIONAL CLASS | MEDIAN TYPE | ACCESS CONTROL | NHS | MILEPOINT | MILEPOINT DESCRIPTION | MARKED LANES | SURFACE WIDTH/TYPE* | AADT |
|-----------------|------------------|--------------|----------------|---------|--------------|--------------------------|--------------|---------------------|------|
| STATE SECONDARY | R URB LOCAL | NONE (UNDIV) | NONE | NOT NHS | 00.000 | | 2 | 20I | 850 |
| | | | | | 00.000 MD765 | ST LEONARD RD | | | |
| | | | | | 00.700 | SPEED LIMIT 30 MPH | | | |
| | | | | | 00.780 CO184 | KENWOOD BEACH RD | | | |
| | | | | | 00.790 | STRUC #4020 GOVERNOR RUN | | | |
| | | | | | 00.880 OP123 | NO NAME | | | |
| | | | | | 00.950 | ROAD END | | | |

*A,B = UNIMPROVED; C = GRADED & DRAINED; D,E = SOIL, GRAVEL, STONE; F,G = LOW TYPE BITUMINOUS
H,I = HIGH TYPE BITUMINOUS; J = CONCRETE; K = BRICK; L = BLOCK

STATE HIGHWAY ADMINISTRATION OF MARYLAND
HIGHWAY INFORMATION SERVICES DIVISION
DATA SUPPORT GROUP

STATE HIGHWAY LOCATION REFERENCE

COUNTY: CALVERT
DISTRICT: 5
DATE: 12/31/03

ROUTE NUMBER: MD 521
INVENTORY DIRECTION: NORTH
ROUTE NAME: HUNTING CREEK RD

| STATE SYSTEM | FUNCTIONAL CLASS | MEDIAN TYPE | ACCESS CONTROL | NHS | MILEPOINT | MILEPOINT DESCRIPTION | MARKED LANES | SURFACE WIDTH/TYPE* | AADT |
|-----------------|------------------|--------------|----------------|---------|---------------|------------------------|--------------|---------------------|-------|
| STATE SECONDARY | R RUR MINOR COLL | NONE (UNDIV) | NONE | NOT NHS | 00.000 | | 2 | 18I | 1,950 |
| | | | | | 00.000 CO 42 | LOWERY RD | | | |
| | | | | | 00.000 CO253 | SOPER RD | | | |
| | | | | | 00.160 CO178 | WARREN GIBSON RD | | | |
| | | | | | 00.740 | SPUR FR POTTS POINT RD | | | |
| | | | | | 00.840 CO 15 | POTTS POINT RD | | | |
| | | | | | 01.090 CO150 | WAYNE GIBSON RD | | | |
| | | | | | 01.220 CO 14 | DEEP LANDING RD | | | |
| | | | | | 01.490 CO361 | BEN OAK DR | | | |
| | | | | | 01.740 OP601 | OAK DR | | | |
| | RUR LOCAL | | | | 02.240 | | | | |
| | | | | | 02.240 CO 42 | LOWERY RD | | | |
| | | | | | 02.370 CO1075 | BROWN FOX DR | | | |
| | | | | | 02.540 CO630 | ALAMEDA DR | | | |
| | | | | | 02.720 CO728 | LEESBURG CT | | | |
| | | | | | 03.040 CO1001 | MONARCH LA | | | |
| | | | | | 03.072 | MATTHEW DR | | | |
| | | | | | 03.220 | SPEED LIMIT 30 MPH | | | |
| | | | | | 03.290 CO459 | CARSON DR | | | |
| | | | | | 03.290 CO882 | CARSON RD | | | |
| | | | | | 03.640 CO780 | LINDY LA | | | |
| | | | | | 03.750 | | 2 | 20I | |
| | RUR MINOR COLL | | | | 03.950 | | | | 4,350 |
| | | | | | 03.950 CO 10 | HUNTINGTOWN RD | | | |
| | | | | | 04.080 CO992 | PARK PL | | | |
| | | | | | 04.360 CO 93 | THANKSGIVING LA | | | |
| | | | | | 04.430 MD524 | OLD TOWN RD | | | |

ROUTE NUMBER: MD 524
INVENTORY DIRECTION: NORTH
ROUTE NAME: OLD TOWN RD

| STATE SYSTEM | FUNCTIONAL CLASS | MEDIAN TYPE | ACCESS CONTROL | NHS | MILEPOINT | MILEPOINT DESCRIPTION | MARKED LANES | SURFACE WIDTH/TYPE* | AADT |
|-----------------|------------------|--------------|----------------|---------|--------------|-----------------------|--------------|---------------------|-------|
| STATE SECONDARY | R RUR MINOR COLL | NONE (UNDIV) | NONE | NOT NHS | 00.000 | | 2 | 22I | 7,775 |
| | | | | | 00.000 CO 33 | COX RD (BACK) | | | |
| | | | | | 00.000 MD 2 | SOLOMONS ISLAND RD | | | |

*A,B = UNIMPROVED; C = GRADED & DRAINED; D,E = SOIL, GRAVEL, STONE; F,G = LOW TYPE BITUMINOUS
H,I = HIGH TYPE BITUMINOUS; J = CONCRETE; K = BRICK; L = BLOCK

STATE HIGHWAY ADMINISTRATION OF MARYLAND
HIGHWAY INFORMATION SERVICES DIVISION
DATA SUPPORT GROUP

STATE HIGHWAY LOCATION REFERENCE

COUNTY: CALVERT
DISTRICT: 5
DATE: 12/31/03

ROUTE NUMBER: MD 524 CONTINUED

INVENTORY DIRECTION: NORTH

ROUTE NAME: OLD TOWN RD

| STATE SYSTEM | FUNCTIONAL CLASS | MEDIAN TYPE | ACCESS CONTROL | NHS | MILEPOINT | MILEPOINT DESCRIPTION | MARKED LANES | SURFACE WIDTH/TYPE* | AADT |
|-----------------|------------------|--------------|----------------|---------|--------------|-----------------------|--------------|---------------------|-------|
| STATE SECONDARY | R RUR MINOR COLL | NONE (UNDIV) | NONE | NOT NHS | 00.110 | SPEED LIMIT 30 MPH | 2 | 22I | 7,775 |
| | | | | | 00.130 CO 93 | THANKSGIVING LA | | | |
| | RUR LOCAL | | | | 00.220 | | | | |
| | | | | | 00.220 MD521 | HUNTING CREEK RD | | | |
| | | | | | 00.400 CO201 | HUNTINGTOWN SCHOOL RD | | | |
| | | | | | 00.750 | SPUR FR MD 2 | | | |
| | | | | | 00.760 MD 2 | SOLOMONS ISLAND RD | | | |

ROUTE NUMBER: MD 752

INVENTORY DIRECTION: NORTH

ROUTE NAME: NO NAME

| STATE SYSTEM | FUNCTIONAL CLASS | MEDIAN TYPE | ACCESS CONTROL | NHS | MILEPOINT | MILEPOINT DESCRIPTION | MARKED LANES | SURFACE WIDTH/TYPE* | AADT |
|-----------------|------------------|--------------|----------------|---------|--------------|-----------------------|--------------|---------------------|------|
| STATE SECONDARY | R RUR LOCAL | NONE (UNDIV) | NONE | NOT NHS | 00.000 | | 2 | 20I | 99 |
| | | | | | 00.000 | ROAD END | | | |
| | | | | | 00.100 OP 87 | WILSON RD | | | |
| | | | | | 00.110 | | 2 | 23I | |
| | | | | | 00.150 MD231 | HOLLOWING POINT RD | | | |

ROUTE NUMBER: MD 760

INVENTORY DIRECTION: NORTH

ROUTE NAME: ROUSBY HALL RD

| STATE SYSTEM | FUNCTIONAL CLASS | MEDIAN TYPE | ACCESS CONTROL | NHS | MILEPOINT | MILEPOINT DESCRIPTION | MARKED LANES | SURFACE WIDTH/TYPE* | AADT |
|-----------------|------------------|--------------|----------------|---------|--------------|-----------------------|--------------|---------------------|--------|
| STATE SECONDARY | R URB LOCAL | NONE (UNDIV) | NONE | NOT NHS | 00.000 | | 2 | 24I | 11,025 |
| | | | | | 00.000 CO342 | ROUSBY RD | | | |
| | | | | | 00.060 CO132 | MARYLAND AVE | | | |
| | | | | | 00.110 | SPEED LIMIT 50 MPH | | | |
| | | | | | 00.120 OP216 | DEER DR | | | |
| | URB MINOR ART | | | | 00.380 OP218 | HANCE AVE | | | |
| | | | | | 00.470 | | | | |
| | | | | | 00.470 OP214 | JOHNSON DR | | | |
| | | | | | 00.540 OP219 | STARBOARD LA | | | |
| | | | | | 00.550 OP213 | HARBOR LA | | | |
| | | | | | 00.730 CO797 | PORT DR | | | |
| | | | | | 00.780 OP220 | RIVER VIEW DR | | | |

*A,B = UNIMPROVED; C = GRADED & DRAINED; D,E = SOIL, GRAVEL, STONE; F,G = LOW TYPE BITUMINOUS
H,I = HIGH TYPE BITUMINOUS; J = CONCRETE; K = BRICK; L = BLOCK

STATE HIGHWAY LOCATION REFERENCE

COUNTY: CALVERT

DISTRICT: 5

DATE: 12/31/03

ROUTE NUMBER: MD 760 CONTINUED

INVENTORY DIRECTION: NORTH

ROUTE NAME: ROUSBY HALL RD

| STATE SYSTEM | FUNCTIONAL CLASS | MEDIAN TYPE | ACCESS CONTROL | NHS | MILEPOINT | MILEPOINT DESCRIPTION | MARKED LANES | SURFACE WIDTH/TYPE* | AADT |
|-----------------|------------------|--------------|----------------|---------|---------------|----------------------------------|--------------|---------------------|--------|
| STATE SECONDARY | R URB MINOR ART | NONE (UNDIV) | NONE | NOT NHS | 01.000 CO1191 | CHESTNUT DR | 2 | 24I | 11,025 |
| | | | | | 01.110 | ELKINS LA | | | |
| | | | | | 01.240 OP209 | COVE DR | | | |
| | | | | | 01.380 OP680 | HARBOR DR | | | |
| | | | | | 01.380 CO1189 | BARREDA BLVD | | | |
| | | | | | 01.470 OP208 | RAINE RD | | | |
| | | | | | 01.570 OP206 | ANCHOR DR | | | |
| | | | | | 01.960 OP252 | CLUB HOUSE DR | | | |
| | | | | | 01.970 OP205 | VALERIE LA | | | |
| | | | | | 03.130 | SPUR TO MD 760 | | | |
| | | | | | 03.170 CO123 | OLIVET RD | | | |
| | | | | | 03.190 | SPUR FR MD 760 | | | |
| | | | | | 03.240 | ENTRANCE TO PATUXENT HIGH SCHOOL | | | |
| | | | | | 03.290 | SPEED LIMIT 40 MPH | | | |
| | | | | | 03.480 CO1012 | MIRIAM LA | | | |
| | | | | | 04.230 CO1129 | SHARON DR | | | |
| | | | | | 04.390 | | 2 | 22I | |
| | | | | | 04.420 | | 2 | 24I | |
| | | | | | 04.420 MD765Q | H G TRUEMAN RD | | | |
| | | | | | 04.650 MD 2 | SOLOMONS ISLAND RD | | | |

ROUTE NUMBER: MD 761

INVENTORY DIRECTION: EAST

ROUTE NAME: OLD PLUM POINT RD

| STATE SYSTEM | FUNCTIONAL CLASS | MEDIAN TYPE | ACCESS CONTROL | NHS | MILEPOINT | MILEPOINT DESCRIPTION | MARKED LANES | SURFACE WIDTH/TYPE* | AADT |
|-----------------|------------------|--------------|----------------|---------|--------------|-----------------------|--------------|---------------------|------|
| STATE SECONDARY | R RUR LOCAL | NONE (UNDIV) | NONE | NOT NHS | 00.000 | | 2 | 24H | 99 |
| | | | | | 00.000 MD263 | PLUM POINT RD | | | |
| | | | | | 00.030 | | 2 | 15G | |
| | | | | | 00.230 MD263 | PLUM POINT RD | | | |

ROUTE NUMBER: MD 764

INVENTORY DIRECTION: EAST

ROUTE NAME: BREEZY POINT RD

| STATE SYSTEM | FUNCTIONAL CLASS | MEDIAN TYPE | ACCESS CONTROL | NHS | MILEPOINT | MILEPOINT DESCRIPTION | MARKED LANES | SURFACE WIDTH/TYPE* | AADT |
|--------------|------------------|-------------|----------------|-----|-----------|-----------------------|--------------|---------------------|------|
|--------------|------------------|-------------|----------------|-----|-----------|-----------------------|--------------|---------------------|------|

*A,B = UNIMPROVED; C = GRADED & DRAINED; D,E = SOIL, GRAVEL, STONE; F,G = LOW TYPE BITUMINOUS
H,I = HIGH TYPE BITUMINOUS; J = CONCRETE; K = BRICK; L = BLOCK

STATE HIGHWAY LOCATION REFERENCE

COUNTY: CALVERT
DISTRICT: 5
DATE: 12/31/03

ROUTE NUMBER: MD 764 CONTINUED

INVENTORY DIRECTION: EAST

ROUTE NAME: BREEZY POINT RD

| STATE SYSTEM | FUNCTIONAL CLASS | MEDIAN TYPE | ACCESS CONTROL | NHS | MILEPOINT | MILEPOINT DESCRIPTION | MARKED LANES | SURFACE WIDTH/TYPE* | AADT |
|-----------------|------------------|--------------|----------------|---------|---------------|-------------------------|--------------|---------------------|------|
| STATE SECONDARY | R URB LOCAL | NONE (UNDIV) | NONE | NOT NHS | 00.000 | | 2 | 24I | 199 |
| | | | | | 00.000 MD261 | WILLOWS RD | | | |
| | | | | | 00.090 MD764A | OLD WILLOWS RD | | | |
| | | | | | 00.090 CO409 | PINEWOOD TERR | | | |
| | | | | | 00.090 CO 31 | BREEZY POINT RD (AHEAD) | | | |

ROUTE NUMBER: MD 764A

INVENTORY DIRECTION: NORTH

ROUTE NAME: OLD WILLOWS RD

| STATE SYSTEM | FUNCTIONAL CLASS | MEDIAN TYPE | ACCESS CONTROL | NHS | MILEPOINT | MILEPOINT DESCRIPTION | MARKED LANES | SURFACE WIDTH/TYPE* | AADT |
|-----------------|------------------|--------------|----------------|---------|--------------|-------------------------|--------------|---------------------|------|
| STATE SECONDARY | R URB LOCAL | NONE (UNDIV) | NONE | NOT NHS | 00.000 | | 2 | 20I | 199 |
| | | | | | 00.000 MD764 | BREEZY POINT RD (AHEAD) | | | |
| | | | | | 00.000 CO409 | PINEWOOD TERR | | | |
| | | | | | 00.000 CO 31 | BREEZY POINT RD | | | |
| | | | | | 00.060 | ROAD END | | | |

ROUTE NUMBER: MD 765

INVENTORY DIRECTION: NORTH

ROUTE NAME: ST LEONARD RD

| STATE SYSTEM | FUNCTIONAL CLASS | MEDIAN TYPE | ACCESS CONTROL | NHS | MILEPOINT | MILEPOINT DESCRIPTION | MARKED LANES | SURFACE WIDTH/TYPE* | AADT |
|-----------------|------------------|--------------|----------------|---------|---------------|-----------------------|--------------|---------------------|-------|
| STATE SECONDARY | R RUR LOCAL | NONE (UNDIV) | NONE | NOT NHS | 00.000 | | 2 | 24I | 3,075 |
| | | | | | 00.000 MD 2A | NO NAME (BACK) | | | |
| | | | | | 00.000 MD 2 | SOLOMONS ISLAND RD | | | |
| | | | | | 00.110 | SPEED LIMIT 45 MPH | | | |
| | | | | | 00.130 | | 2 | 22I | |
| | | | | | 00.380 CO1171 | WINDMILL DR | | | |
| | | | | | 00.860 CO1172 | MADELINE DR | | | |
| | | | | | 00.860 CO1173 | SANDHILL CT | | | |
| | | | | | 01.640 | SPEED LIMIT 30 MPH | | | |
| | URB LOCAL | | | | 02.130 | | | | |
| | | | | | 02.130 MD765J | CALVERT BEACH RD | | | |
| | | | | | 02.210 CO228 | LEONARD AVE | | | |
| | | | | | 02.360 CO1007 | MATTAPANY RD | | | |
| | | | | | 02.540 OP821 | AUSTYN CT | | | |

*A,B = UNIMPROVED; C = GRADED & DRAINED; D,E = SOIL, GRAVEL, STONE; F,G = LOW TYPE BITUMINOUS
H,I = HIGH TYPE BITUMINOUS; J = CONCRETE; K = BRICK; L = BLOCK

STATE HIGHWAY LOCATION REFERENCE

COUNTY: CALVERT
DISTRICT: 5
DATE: 12/31/03

ROUTE NUMBER: MD 765 CONTINUED

INVENTORY DIRECTION: NORTH

ROUTE NAME: ST LEONARD RD

| STATE SYSTEM | FUNCTIONAL CLASS | MEDIAN TYPE | ACCESS CONTROL | NHS | MILEPOINT | MILEPOINT DESCRIPTION | MARKED LANES | SURFACE WIDTH/TYPE* | AADT |
|-----------------|------------------|--------------|----------------|---------|---------------|-----------------------|--------------|---------------------|-------|
| STATE SECONDARY | R URB LOCAL | NONE (UNDIV) | NONE | NOT NHS | 02.650 | SPEED LIMIT 50 MPH | 2 | 22I | 3,075 |
| | | | | | 02.780 OP131 | NO NAME | | | |
| | RUR LOCAL | | | | 03.490 | | | | |
| | | | | | 03.490 CO282 | WESTERN SHORES BLVD | | | |
| | | | | | 03.490 MD 2J | WESTERN SHORES BLVD | | | |
| | | | | | 04.120 MD509 | GOVERNOR RUN RD | | | |
| | | | | | 04.180 MD765B | NO NAME | | | |
| | | | | | 04.620 CO 68 | PARKERS CREEK RD | | | |
| | | | | | 04.620 MD765O | PARKERS CREEK RD | | | |
| | | CURBED | | | 05.020 | | 2 | 40I | |
| | | | | | 05.070 MD 2 | SOLOMONS ISLAND RD | | | |

ROUTE NUMBER: MD 765A

INVENTORY DIRECTION: NORTH

ROUTE NAME: MAIN ST

| STATE SYSTEM | FUNCTIONAL CLASS | MEDIAN TYPE | ACCESS CONTROL | NHS | MILEPOINT | MILEPOINT DESCRIPTION | MARKED LANES | SURFACE WIDTH/TYPE* | AADT |
|-----------------|------------------|--------------|----------------|---------|--------------|-------------------------------------|--------------|---------------------|-------|
| STATE SECONDARY | R RUR MINOR COLL | NONE (UNDIV) | NONE | NOT NHS | 00.000 | | 2 | 24I | 4,025 |
| | | | | | 00.000 MD 2 | SOLOMONS ISLAND RD | | | |
| | | | | | 00.100 | SPEED LIMIT 40 MPH | | | |
| | | | | | 00.160 | | 2 | 22I | |
| | | | | | 00.490 | | 2 | 24I | |
| | | | | | 00.700 | SPEED LIMIT 30 MPH | | | |
| | | | | | 00.760 | | 2 | 20I | |
| | | | | | 00.810 CO237 | CALVERT TOWNE RD | | | |
| | | | | | 00.870 | | 2 | 22I | |
| | | | | | 00.870 CO390 | CALVERT TOWNE WAY | | | |
| | | | | | 00.950 CO237 | CALVERT TOWNE RD | | | |
| | | | | | 01.320 | | 2 | 23I | |
| | | | | | 01.380 CO871 | OLD FIELD LA | | | |
| | | | | | 01.390 | | 2 | 22I | |
| | | | | | 01.470 OP 80 | VIANNEY LA | | | |
| | | | | | 01.510 | | 2 | 41I | |
| | | | | | 01.530 | ENT TO MD STATE POLICE BARRACKS "U" | | | |
| | | | | | 01.540 OP726 | DUKE ST | | | |
| | | | | | 01.540 CO208 | DUKE ST | | | |

*A,B = UNIMPROVED; C = GRADED & DRAINED; D,E = SOIL, GRAVEL, STONE; F,G = LOW TYPE BITUMINOUS
H,I = HIGH TYPE BITUMINOUS; J = CONCRETE; K = BRICK; L = BLOCK

STATE HIGHWAY LOCATION REFERENCE

COUNTY: CALVERT
DISTRICT: 5
DATE: 12/31/03

ROUTE NUMBER: MD 765A CONTINUED

INVENTORY DIRECTION: NORTH

ROUTE NAME: MAIN ST

| STATE SYSTEM | FUNCTIONAL CLASS | MEDIAN TYPE | ACCESS CONTROL | NHS | MILEPOINT | MILEPOINT DESCRIPTION | MARKED LANES | SURFACE WIDTH/TYPE* | AADT |
|-----------------|------------------|--------------|----------------|---------|--------------|-----------------------|--------------|---------------------|-------|
| STATE SECONDARY | R RUR MINOR COLL | NONE (UNDIV) | NONE | NOT NHS | 01.620 CO223 | KING GEORGE WAY | 2 | 41I | 4,025 |
| | | | | | 01.640 | | 2 | 33I | |
| | | | | | 01.660 | | 2 | 24I | |
| | | | | | 01.780 MD231 | CHURCH ST | | | |
| | | | | | 01.830 | | 2 | 23I | |
| | | | | | 01.830 CO 39 | ARMORY RD | | | |
| | | | | | 01.840 | SPEED LIMIT 35 MPH | | | |
| | | | | | 01.950 CO874 | COMMERCE LA | | | |
| | | | | | 02.000 | | 2 | 24I | |
| | | | | | 02.030 CO771 | CENTRAL SQUARE DR | | | |
| | | CURBED | | | 02.130 | | 2 | 38I | |
| | | | | | 02.130 | SPUR TO MD 2 | | | |
| | | | | | 02.150 MD 2 | SOLOMONS ISLAND RD | | | |

ROUTE NUMBER: MD 765B

INVENTORY DIRECTION: NORTH

ROUTE NAME: NO NAME

| STATE SYSTEM | FUNCTIONAL CLASS | MEDIAN TYPE | ACCESS CONTROL | NHS | MILEPOINT | MILEPOINT DESCRIPTION | MARKED LANES | SURFACE WIDTH/TYPE* | AADT |
|-----------------|------------------|--------------|----------------|---------|--------------|-----------------------|--------------|---------------------|------|
| STATE SECONDARY | R RUR LOCAL | NONE (UNDIV) | NONE | NOT NHS | 00.000 | | 2 | 24I | 99 |
| | | | | | 00.000 MD 2 | SOLOMONS ISLAND RD | | | |
| | | | | | 00.130 MD765 | ST LEONARD RD | | | |

ROUTE NUMBER: MD 765C

INVENTORY DIRECTION: NORTH

ROUTE NAME: HURRY LA

| STATE SYSTEM | FUNCTIONAL CLASS | MEDIAN TYPE | ACCESS CONTROL | NHS | MILEPOINT | MILEPOINT DESCRIPTION | MARKED LANES | SURFACE WIDTH/TYPE* | AADT |
|-----------------|------------------|--------------|----------------|---------|--------------|-----------------------|--------------|---------------------|------|
| STATE SECONDARY | R RUR LOCAL | NONE (UNDIV) | NONE | NOT NHS | 00.000 | | 2 | 16G | 99 |
| | | | | | 00.000 CO 68 | PARKERS CREEK RD | | | |
| | | | | | 00.050 | ROAD END | | | |

*A,B = UNIMPROVED; C = GRADED & DRAINED; D,E = SOIL, GRAVEL, STONE; F,G = LOW TYPE BITUMINOUS
H,I = HIGH TYPE BITUMINOUS; J = CONCRETE; K = BRICK; L = BLOCK

STATE HIGHWAY LOCATION REFERENCE

COUNTY: CALVERT
DISTRICT: 5
DATE: 12/31/03

ROUTE NUMBER: MD 765D
INVENTORY DIRECTION: NORTH
ROUTE NAME: WAYSIDE DR

| STATE SYSTEM | FUNCTIONAL CLASS | MEDIAN TYPE | ACCESS CONTROL | NHS | MILEPOINT | MILEPOINT DESCRIPTION | MARKED LANES | SURFACE WIDTH/TYPE* | AADT |
|-----------------|------------------|--------------|----------------|---------|-------------|-----------------------|--------------|---------------------|------|
| STATE SECONDARY | R RUR LOCAL | NONE (UNDIV) | NONE | NOT NHS | 00.000 | | 2 | 18H | 99 |
| | | | | | 00.000 MD 2 | SOLOMONS ISLAND RD | | | |
| | | | | | 00.900 MD 2 | SOLOMONS ISLAND RD | | | |

ROUTE NUMBER: MD 765E
INVENTORY DIRECTION: NORTH
ROUTE NAME: KENT RD

| STATE SYSTEM | FUNCTIONAL CLASS | MEDIAN TYPE | ACCESS CONTROL | NHS | MILEPOINT | MILEPOINT DESCRIPTION | MARKED LANES | SURFACE WIDTH/TYPE* | AADT |
|-----------------|------------------|--------------|----------------|---------|--------------|-----------------------|--------------|---------------------|------|
| STATE SECONDARY | R RUR LOCAL | NONE (UNDIV) | NONE | NOT NHS | 00.000 | | 2 | 18H | 99 |
| | | | | | 00.000 MD 2 | SOLOMONS ISLAND RD | | | |
| | | | | | 00.090 CO818 | PERSIMMON HILLS CT | | | |
| | | | | | 00.100 CO206 | KENT RD | | | |
| | | | | | 00.150 | ROAD END | | | |

ROUTE NUMBER: MD 765F
INVENTORY DIRECTION: NORTH
ROUTE NAME: NO NAME

| STATE SYSTEM | FUNCTIONAL CLASS | MEDIAN TYPE | ACCESS CONTROL | NHS | MILEPOINT | MILEPOINT DESCRIPTION | MARKED LANES | SURFACE WIDTH/TYPE* | AADT |
|-----------------|------------------|--------------|----------------|---------|--------------|-----------------------|--------------|---------------------|------|
| STATE SECONDARY | R RUR LOCAL | NONE (UNDIV) | NONE | NOT NHS | 00.000 | | 2 | 18I | 99 |
| | | | | | 00.000 CO 23 | DALRYMPLE RD | | | |
| | | | | | 00.100 MD 2 | SOLOMONS ISLAND RD | | | |
| | | | | | 00.100 CO 24 | C JONES RD (AHEAD) | | | |

ROUTE NUMBER: MD 765G
INVENTORY DIRECTION: NORTH
ROUTE NAME: NO NAME

| STATE SYSTEM | FUNCTIONAL CLASS | MEDIAN TYPE | ACCESS CONTROL | NHS | MILEPOINT | MILEPOINT DESCRIPTION | MARKED LANES | SURFACE WIDTH/TYPE* | AADT |
|-----------------|------------------|--------------|----------------|---------|---------------|-----------------------|--------------|---------------------|------|
| STATE SECONDARY | R RUR LOCAL | NONE (UNDIV) | NONE | NOT NHS | 00.000 | | 2 | 20H | 99 |
| | | | | | 00.000 MD 2 | SOLOMONS ISLAND RD | | | |
| | | | | | 00.020 | | 2 | 18H | |
| | | | | | 00.160 | | 2 | 24I | |
| | | | | | 00.180 MD262A | LOWER MARLBORO RD | | | |

*A,B = UNIMPROVED; C = GRADED & DRAINED; D,E = SOIL, GRAVEL, STONE; F,G = LOW TYPE BITUMINOUS
H,I = HIGH TYPE BITUMINOUS; J = CONCRETE; K = BRICK; L = BLOCK

STATE HIGHWAY LOCATION REFERENCE

COUNTY: CALVERT
DISTRICT: 5
DATE: 12/31/03

ROUTE NUMBER: MD 765H
INVENTORY DIRECTION: NORTH
ROUTE NAME: NO NAME

| STATE SYSTEM | FUNCTIONAL CLASS | MEDIAN TYPE | ACCESS CONTROL | NHS | MILEPOINT | MILEPOINT DESCRIPTION | MARKED LANES | SURFACE WIDTH/TYPE* | AADT |
|-----------------|------------------|--------------|----------------|---------|--------------|------------------------|--------------|---------------------|------|
| STATE SECONDARY | R URB LOCAL | NONE (UNDIV) | NONE | NOT NHS | 00.000 | | 2 | 18I | 99 |
| | | | | | 00.000 MD 2 | SOLOMONS ISLAND RD | | | |
| | | | | | 00.280 MD778 | OLD SOLOMONS ISLAND RD | | | |

ROUTE NUMBER: MD 765I
INVENTORY DIRECTION: NORTH
ROUTE NAME: MT HARMONY LA

| STATE SYSTEM | FUNCTIONAL CLASS | MEDIAN TYPE | ACCESS CONTROL | NHS | MILEPOINT | MILEPOINT DESCRIPTION | MARKED LANES | SURFACE WIDTH/TYPE* | AADT |
|-----------------|------------------|--------------|----------------|---------|---------------|-------------------------|--------------|---------------------|------|
| STATE SECONDARY | R URB LOCAL | NONE (UNDIV) | NONE | NOT NHS | 00.000 | | 2 | 20H | 299 |
| | | | | | 00.000 CO250 | SKINNERS TURN RD (BACK) | | | |
| | | | | | 00.000 MD 2 | SOLOMONS ISLAND RD | | | |
| | | | | | 00.570 CO133 | MT HARMONY RD | | | |
| | | | | | 00.600 | SPEED LIMIT 35 MPH | | | |
| | | | | | 00.760 SR 3 | MT HARMONY FISH RD | | | |
| | | | | | 00.870 MD 2 | SOLOMONS ISLAND RD | | | |
| | | | | | 00.870 CO1132 | LITTLE TREE LA (AHEAD) | | | |

ROUTE NUMBER: MD 765J
INVENTORY DIRECTION: EAST
ROUTE NAME: CALVERT BEACH RD

| STATE SYSTEM | FUNCTIONAL CLASS | MEDIAN TYPE | ACCESS CONTROL | NHS | MILEPOINT | MILEPOINT DESCRIPTION | MARKED LANES | SURFACE WIDTH/TYPE* | AADT |
|-----------------|------------------|--------------|----------------|---------|---------------|--------------------------|--------------|---------------------|-------|
| STATE SECONDARY | R URB COLL | NONE (UNDIV) | NONE | NOT NHS | 00.000 | | 2 | 24I | 4,875 |
| | | | | | 00.000 MD765S | BALL RD (BACK) | | | |
| | | | | | 00.000 MD 2 | SOLOMONS ISLAND RD | | | |
| | | | | | 00.040 | SPEED LIMIT 30 MPH | | | |
| | | | | | 00.370 MD765 | ST LEONARD RD | | | |
| | | | | | 00.480 CO 70 | CALVERT BEACH RD (AHEAD) | | | |

ROUTE NUMBER: MD 765K
INVENTORY DIRECTION: WEST
ROUTE NAME: FLAG POND PKWY

| STATE SYSTEM | FUNCTIONAL CLASS | MEDIAN TYPE | ACCESS CONTROL | NHS | MILEPOINT | MILEPOINT DESCRIPTION | MARKED LANES | SURFACE WIDTH/TYPE* | AADT |
|-----------------|------------------|--------------|----------------|---------|-----------|-----------------------|--------------|---------------------|------|
| STATE SECONDARY | R URB LOCAL | NONE (UNDIV) | NONE | NOT NHS | 00.520 | | 2 | 20I | 0 |

*A,B = UNIMPROVED; C = GRADED & DRAINED; D,E = SOIL, GRAVEL, STONE; F,G = LOW TYPE BITUMINOUS
H,I = HIGH TYPE BITUMINOUS; J = CONCRETE; K = BRICK; L = BLOCK

STATE HIGHWAY LOCATION REFERENCE

COUNTY: CALVERT
DISTRICT: 5
DATE: 12/31/03

ROUTE NUMBER: MD 765K CONTINUED

INVENTORY DIRECTION: WEST

ROUTE NAME: FLAG POND PKWY

| STATE SYSTEM | FUNCTIONAL CLASS | MEDIAN TYPE | ACCESS CONTROL | NHS | MILEPOINT | MILEPOINT DESCRIPTION | MARKED LANES | SURFACE WIDTH/TYPE* | AADT |
|-----------------|------------------|--------------|----------------|---------|---------------|-----------------------|--------------|---------------------|------|
| STATE SECONDARY | R URB LOCAL | NONE (UNDIV) | NONE | NOT NHS | 00.520 OP649 | FLAG POND PKWY (BACK) | 2 | 20I | 0 |
| | | | | | 00.650 MD765M | FLAG POND PKWY | | | |
| | | | | | 00.760 | ROAD END | | | |

ROUTE NUMBER: MD 765M

INVENTORY DIRECTION: SOUTH

ROUTE NAME: FLAG POND PKWY

| STATE SYSTEM | FUNCTIONAL CLASS | MEDIAN TYPE | ACCESS CONTROL | NHS | MILEPOINT | MILEPOINT DESCRIPTION | MARKED LANES | SURFACE WIDTH/TYPE* | AADT |
|-----------------|------------------|--------------|----------------|---------|---------------|-----------------------|--------------|---------------------|------|
| STATE SECONDARY | R URB LOCAL | NONE (UNDIV) | NONE | NOT NHS | 00.000 | | 2 | 44I | 0 |
| | | | | | 00.000 MD765K | FLAG POND PKWY | | | |
| | | | | | 00.030 MD 2 | SOLOMONS ISLAND RD | | | |
| | | | | | 00.030 MD765N | SAW MILL RD (AHEAD) | | | |

ROUTE NUMBER: MD 765N

INVENTORY DIRECTION: SOUTH

ROUTE NAME: SAW MILL RD

| STATE SYSTEM | FUNCTIONAL CLASS | MEDIAN TYPE | ACCESS CONTROL | NHS | MILEPOINT | MILEPOINT DESCRIPTION | MARKED LANES | SURFACE WIDTH/TYPE* | AADT |
|-----------------|------------------|--------------|----------------|---------|---------------|-----------------------|--------------|---------------------|------|
| STATE SECONDARY | R URB LOCAL | NONE (UNDIV) | NONE | NOT NHS | 00.000 | | 2 | 22I | 0 |
| | | | | | 00.000 MD765M | FLAG POND PKWY (BACK) | | | |
| | | | | | 00.000 MD 2 | SOLOMONS ISLAND RD | | | |
| | | | | | 00.070 MD765T | NO NAME | | | |
| | | | | | 00.100 CO800 | WALNUT COVE DR | | | |
| | | | | | 00.110 | SPEED LIMIT 30 MPH | | | |
| | | | | | 00.690 CO214 | PLANTERS WHARF RD | | | |
| | | | | | 00.840 MD765U | NO NAME | | | |
| | | | | | 00.890 MD 2 | SOLOMONS ISLAND RD | | | |
| | | | | | 00.890 MD 2N | NO NAME (AHEAD) | | | |

ROUTE NUMBER: MD 765O

INVENTORY DIRECTION: NORTH

ROUTE NAME: PARKERS CREEK RD

| STATE SYSTEM | FUNCTIONAL CLASS | MEDIAN TYPE | ACCESS CONTROL | NHS | MILEPOINT | MILEPOINT DESCRIPTION | MARKED LANES | SURFACE WIDTH/TYPE* | AADT |
|-----------------|------------------|--------------|----------------|---------|-----------|-----------------------|--------------|---------------------|------|
| STATE SECONDARY | R RUR LOCAL | NONE (UNDIV) | NONE | NOT NHS | 00.000 | | 2 | 24I | 99 |

*A,B = UNIMPROVED; C = GRADED & DRAINED; D,E = SOIL, GRAVEL, STONE; F,G = LOW TYPE BITUMINOUS
H,I = HIGH TYPE BITUMINOUS; J = CONCRETE; K = BRICK; L = BLOCK

STATE HIGHWAY LOCATION REFERENCE

COUNTY: CALVERT
DISTRICT: 5
DATE: 12/31/03

ROUTE NUMBER: MD 7650 CONTINUED

INVENTORY DIRECTION: NORTH

ROUTE NAME: PARKERS CREEK RD

| STATE SYSTEM | FUNCTIONAL CLASS | MEDIAN TYPE | ACCESS CONTROL | NHS | MILEPOINT | MILEPOINT DESCRIPTION | MARKED LANES | SURFACE WIDTH/TYPE* | AADT |
|-----------------|------------------|--------------|----------------|---------|--------------|--------------------------|--------------|---------------------|------|
| STATE SECONDARY | R RUR LOCAL | NONE (UNDIV) | NONE | NOT NHS | 00.000 MD 2 | SOLOMONS ISLAND RD | 2 | 24I | 99 |
| | | | | | 00.140 MD765 | ST LEONARD RD | | | |
| | | | | | 00.140 CO 68 | PARKERS CREEK RD (AHEAD) | | | |

ROUTE NUMBER: MD 765P

INVENTORY DIRECTION: NORTH

ROUTE NAME: NURSERY RD

| STATE SYSTEM | FUNCTIONAL CLASS | MEDIAN TYPE | ACCESS CONTROL | NHS | MILEPOINT | MILEPOINT DESCRIPTION | MARKED LANES | SURFACE WIDTH/TYPE* | AADT |
|-----------------|------------------|--------------|----------------|---------|---------------|-----------------------|--------------|---------------------|------|
| STATE SECONDARY | R RUR LOCAL | NONE (UNDIV) | NONE | NOT NHS | 00.000 | | 2 | 22I | 0 |
| | | | | | 00.000 MD 2 | SOLOMONS ISLAND RD | | | |
| | | | | | 00.020 | SPEED LIMIT 40 MPH | | | |
| | | | | | 00.050 MD765V | NURSERY CT | | | |
| | | | | | 00.310 | | 2 | 23I | |
| | | | | | 00.470 MD 2P | WHITE SANDS DR | | | |
| | | | | | 00.760 | ROAD END (BARRICADE) | | | |

ROUTE NUMBER: MD 765Q

INVENTORY DIRECTION: NORTH

ROUTE NAME: H G TRUEMAN RD

| STATE SYSTEM | FUNCTIONAL CLASS | MEDIAN TYPE | ACCESS CONTROL | NHS | MILEPOINT | MILEPOINT DESCRIPTION | MARKED LANES | SURFACE WIDTH/TYPE* | AADT |
|-----------------|------------------|--------------|----------------|---------|---------------|-----------------------------|--------------|---------------------|-------|
| STATE SECONDARY | R URB LOCAL | NONE (UNDIV) | NONE | NOT NHS | 00.000 | | 2 | 22I | 9,150 |
| | | | | | 00.000 MD765R | SOLOMONS ISLAND RD S (BACK) | | | |
| | | | | | 00.000 MD 2V | DOWELL RD | | | |
| | | | | | 00.000 CO110 | DOWELL RD | | | |
| | | | | | 00.080 | SPEED LIMIT 40 MPH | | | |
| | | | | | 00.330 | PRESTON LA (PVT) | | | |
| | | | | | 00.540 OP820 | WYE OAK RD | | | |
| | | | | | 00.650 | SPEED LIMIT 50 MPH | | | |
| | | | | | 00.710 | | 2 | 24I | |
| | | | | | 01.090 | MARGARET TAYLOR RD | | | |
| | | | | | 01.280 | SPEED LIMIT 40 MPH | | | |
| | | | | | 01.410 MD 2U | COSTER MILLBRIDGE RD | | | |
| | | | | | 01.840 | | | | 4,550 |
| | | | | | 01.840 MD760 | ROUSBY HALL RD | | | |

*A,B = UNIMPROVED; C = GRADED & DRAINED; D,E = SOIL, GRAVEL, STONE; F,G = LOW TYPE BITUMINOUS
H,I = HIGH TYPE BITUMINOUS; J = CONCRETE; K = BRICK; L = BLOCK

STATE HIGHWAY ADMINISTRATION OF MARYLAND
HIGHWAY INFORMATION SERVICES DIVISION
DATA SUPPORT GROUP

STATE HIGHWAY LOCATION REFERENCE

COUNTY: CALVERT
DISTRICT: 5
DATE: 12/31/03

ROUTE NUMBER: MD 765Q CONTINUED

INVENTORY DIRECTION: NORTH

ROUTE NAME: H G TRUEMAN RD

| STATE SYSTEM | FUNCTIONAL CLASS | MEDIAN TYPE | ACCESS CONTROL | NHS | MILEPOINT | MILEPOINT DESCRIPTION | MARKED LANES | SURFACE WIDTH/TYPE* | AADT |
|-----------------|------------------|--------------|----------------|---------|---------------|-----------------------|--------------|---------------------|-------|
| STATE SECONDARY | R URB LOCAL | NONE (UNDIV) | NONE | NOT NHS | 02.230 CO143 | APPEAL LA | 2 | 24I | 4,550 |
| | | | | | 02.230 CO1188 | TOWN SQUARE DR | | | |
| | | | | | 02.310 | SPEED LIMIT 50 MPH | | | |
| | | | | | 03.210 | SPUR TO MD 497 | | | |
| | RUR LOCAL | | | | 03.230 | | | | |
| | | | | | 03.230 MD497 | COVE POINT RD | | | |
| | | | | | 03.230 | TRAFFIC SIGNAL | | | |
| | | | | | 03.240 | SPUR FR MD 497 | | | |
| | | | | | 03.240 | SPUR TO MD 497 | | | |
| | | | | | 03.790 MD 2Q | NO NAME | | | |
| | | | | | 03.790 SR 4 | NO NAME | | | |
| | | | | | 03.940 | | 2 | 22I | |
| | | | | | 04.000 | | 2 | 24I | |
| | | | | | 04.130 | GARDEN WAY | | | |
| | | | | | 04.230 CO 72 | CAMP CONOY RD | | | |
| | | | | | 05.230 | | 2 | 22I | |
| | | | | | 05.250 | | | | 775 |
| NAME: PARDOE RD | | | | | 05.250 MD 2 | SOLOMONS ISLAND RD | | | |
| | RUR MINOR COLL | | | | 05.540 | | | | |
| | | | | | 05.540 CO112 | SOLLERS WHARF RD | | | |
| | | | | | 05.790 | | 2 | 24I | |
| | | | | | 05.790 MD765W | NO NAME | | | |
| | | | | | 05.910 MD 2 | SOLOMONS ISLAND RD | | | |

ROUTE NUMBER: MD 765R

INVENTORY DIRECTION: NORTH

ROUTE NAME: SOLOMONS ISLAND RD S

| STATE SYSTEM | FUNCTIONAL CLASS | MEDIAN TYPE | ACCESS CONTROL | NHS | MILEPOINT | MILEPOINT DESCRIPTION | MARKED LANES | SURFACE WIDTH/TYPE* | AADT |
|-----------------|------------------|--------------|----------------|---------|-------------|-----------------------|--------------|---------------------|-------|
| STATE SECONDARY | R URB LOCAL | NONE (UNDIV) | NONE | NOT NHS | 00.000 | | 2 | 24I | 7,150 |
| | | | | | 00.000 MD 2 | SOLOMONS ISLAND RD | | | |
| | | | | | 00.060 | | 2 | 36I | |
| | | | | | 00.160 | SPUR FR MD 2 | | | |
| | | | | | 00.350 | | 2 | 22I | |
| | | | | | 00.400 | | 2 | 36I | |
| | | | | | 00.500 | SPUR TO MD 2 | | | |

*A,B = UNIMPROVED; C = GRADED & DRAINED; D,E = SOIL, GRAVEL, STONE; F,G = LOW TYPE BITUMINOUS
H,I = HIGH TYPE BITUMINOUS; J = CONCRETE; K = BRICK; L = BLOCK

STATE HIGHWAY LOCATION REFERENCE

COUNTY: CALVERT
DISTRICT: 5
DATE: 12/31/03

ROUTE NUMBER: MD 765R CONTINUED

INVENTORY DIRECTION: NORTH

ROUTE NAME: SOLOMONS ISLAND RD S

| STATE SYSTEM | FUNCTIONAL CLASS | MEDIAN TYPE | ACCESS CONTROL | NHS | MILEPOINT | MILEPOINT DESCRIPTION | MARKED LANES | SURFACE WIDTH/TYPE* | AADT |
|-----------------|------------------|--------------------|----------------|---------|---------------|-----------------------------|--------------|---------------------|-------|
| STATE SECONDARY | R URB LOCAL | NONE (UNDIV) | NONE | NOT NHS | 00.570 | SOLOMANS LANDING RD | 2 | 36I | 7,150 |
| | | | | | 00.580 | | 2 | 22I | |
| | | | | | 00.770 MD 2X | NEWTOWN RD | | | |
| | | | | | 00.880 | | 3 | 36I | |
| | | | | | 00.950 | SPUR FR PATUXENT POINT PKWY | | | |
| | | | | | 00.960 OP816 | PATUXENT POINT PKWY | | | |
| | | | | | 00.970 | SPUR TO PATUXENT POINT PKWY | | | |
| | | CENTER TLA (UNDIV) | | | 00.980 | | 2 | 24I | |
| | | NONE (UNDIV) | | | 01.150 | | 2 | 22I | |
| | | | | | 01.270 MD 2V | DOWELL RD | | | |
| | | | | | 01.270 CO110 | DOWELL RD | | | |
| | | | | | 01.270 MD765Q | H G TRUEMAN RD | | | |

ROUTE NUMBER: MD 765S

INVENTORY DIRECTION: EAST

ROUTE NAME: BALL RD

| STATE SYSTEM | FUNCTIONAL CLASS | MEDIAN TYPE | ACCESS CONTROL | NHS | MILEPOINT | MILEPOINT DESCRIPTION | MARKED LANES | SURFACE WIDTH/TYPE* | AADT |
|-----------------|------------------|--------------|----------------|---------|---------------|--------------------------|--------------|---------------------|------|
| STATE SECONDARY | R RUR LOCAL | NONE (UNDIV) | NONE | NOT NHS | 02.220 | | 2 | 24I | 99 |
| | | | | | 02.220 CO117 | BALL RD (BACK) | | | |
| | | | | | 02.230 MD 2F | NO NAME | | | |
| | | | | | 02.310 MD 2 | SOLOMONS ISLAND RD | | | |
| | | | | | 02.310 MD765J | CALVERT BEACH RD (AHEAD) | | | |

ROUTE NUMBER: MD 765T

INVENTORY DIRECTION: NORTH

ROUTE NAME: NO NAME

| STATE SYSTEM | FUNCTIONAL CLASS | MEDIAN TYPE | ACCESS CONTROL | NHS | MILEPOINT | MILEPOINT DESCRIPTION | MARKED LANES | SURFACE WIDTH/TYPE* | AADT |
|-----------------|------------------|--------------|----------------|---------|---------------|-----------------------|--------------|---------------------|------|
| STATE SECONDARY | R URB LOCAL | NONE (UNDIV) | NONE | NOT NHS | 00.000 | | 2 | 30I | 0 |
| | | | | | 00.000 MD765N | SAW MILL RD | | | |
| | | | | | 00.020 | | 2 | 24I | |
| | | | | | 00.180 | ROAD END | | | |

*A,B = UNIMPROVED; C = GRADED & DRAINED; D,E = SOIL, GRAVEL, STONE; F,G = LOW TYPE BITUMINOUS
H,I = HIGH TYPE BITUMINOUS; J = CONCRETE; K = BRICK; L = BLOCK

STATE HIGHWAY LOCATION REFERENCE

COUNTY: CALVERT
DISTRICT: 5
DATE: 12/31/03

ROUTE NUMBER: MD 765U
INVENTORY DIRECTION: SOUTH
ROUTE NAME: NO NAME

| STATE SYSTEM | FUNCTIONAL CLASS | MEDIAN TYPE | ACCESS CONTROL | NHS | MILEPOINT | MILEPOINT DESCRIPTION | MARKED LANES | SURFACE WIDTH/TYPE* | AADT |
|-----------------|------------------|--------------|----------------|---------|---------------|-----------------------|--------------|---------------------|------|
| STATE SECONDARY | R URB LOCAL | NONE (UNDIV) | NONE | NOT NHS | 00.000 | | 2 | 36I | 0 |
| | | | | | 00.000 MD765N | SAW MILL RD | | | |
| | | | | | 00.020 | | 3 | 34I | |
| | | | | | 00.110 | CUL DE SAC | | | |

ROUTE NUMBER: MD 765V
INVENTORY DIRECTION: SOUTH
ROUTE NAME: NURSERY CT

| STATE SYSTEM | FUNCTIONAL CLASS | MEDIAN TYPE | ACCESS CONTROL | NHS | MILEPOINT | MILEPOINT DESCRIPTION | MARKED LANES | SURFACE WIDTH/TYPE* | AADT |
|-----------------|------------------|--------------|----------------|---------|---------------|-----------------------|--------------|---------------------|------|
| STATE SECONDARY | R RUR LOCAL | NONE (UNDIV) | NONE | NOT NHS | 00.000 | | 2 | 39I | 0 |
| | | | | | 00.000 MD765P | NURSERY RD | | | |
| | | | | | 00.030 | | 2 | 23I | |
| | | | | | 00.070 | ROAD END | | | |

ROUTE NUMBER: MD 765W
INVENTORY DIRECTION: NORTH
ROUTE NAME: NO NAME

| STATE SYSTEM | FUNCTIONAL CLASS | MEDIAN TYPE | ACCESS CONTROL | NHS | MILEPOINT | MILEPOINT DESCRIPTION | MARKED LANES | SURFACE WIDTH/TYPE* | AADT |
|-----------------|------------------|--------------|----------------|---------|---------------|-----------------------|--------------|---------------------|------|
| STATE SECONDARY | R RUR LOCAL | NONE (UNDIV) | NONE | NOT NHS | 00.000 | | 2 | 22I | 0 |
| | | | | | 00.000 MD765Q | PARDOE RD | | | |
| | | | | | 00.200 | ROAD END | | | |

ROUTE NUMBER: MD 765X
INVENTORY DIRECTION: SOUTH
ROUTE NAME: CRESTON LA

| STATE SYSTEM | FUNCTIONAL CLASS | MEDIAN TYPE | ACCESS CONTROL | NHS | MILEPOINT | MILEPOINT DESCRIPTION | MARKED LANES | SURFACE WIDTH/TYPE* | AADT |
|-----------------|------------------|--------------|----------------|---------|---------------|-----------------------|--------------|---------------------|------|
| STATE SECONDARY | R URB LOCAL | NONE (UNDIV) | NONE | NOT NHS | 00.000 | | 2 | 20I | 0 |
| | | | | | 00.000 MD765Y | PATUXENT POINT PKWY | | | |
| | | | | | 00.030 | SPEED LIMIT 30 MPH | | | |
| | | | | | 00.190 MD 2W | CRESTON LA | | | |
| | | | | | 00.270 | ROAD END | | | |

*A,B = UNIMPROVED; C = GRADED & DRAINED; D,E = SOIL, GRAVEL, STONE; F,G = LOW TYPE BITUMINOUS
H,I = HIGH TYPE BITUMINOUS; J = CONCRETE; K = BRICK; L = BLOCK

STATE HIGHWAY LOCATION REFERENCE

COUNTY: CALVERT
DISTRICT: 5
DATE: 12/31/03

ROUTE NUMBER: MD 765Y
INVENTORY DIRECTION: WEST
ROUTE NAME: PATUXENT POINT PKWY

| STATE SYSTEM | FUNCTIONAL CLASS | MEDIAN TYPE | ACCESS CONTROL | NHS | MILEPOINT | MILEPOINT DESCRIPTION | MARKED LANES | SURFACE WIDTH/TYPE* | AADT |
|-----------------|------------------|--------------|----------------|---------|---------------|----------------------------|--------------|---------------------|-------|
| STATE SECONDARY | R URB LOCAL | CURBED | NONE | NOT NHS | 00.000 | | 2 | 50I | 2,177 |
| | | | | | 00.000 OP816 | PATUXENT POINT PKWY (BACK) | | | |
| | | | | | 00.000 MD 2 | SOLOMONS ISLAND RD | | | |
| | | | | | 00.030 MD765X | CRESTON LA | | | |
| | | NONE (UNDIV) | | | 00.050 | | 2 | 20I | |
| | | | | | 00.050 CO767 | PATUXENT POINT PKWY | | | |
| | | | | | 00.120 OP762 | NO NAME | | | |
| | | | | | 00.120 CO229 | SWAGGERS POINT RD (AHEAD) | | | |

NAME: SWAGGERS POINT RD

ROUTE NUMBER: MD 768
INVENTORY DIRECTION: EAST
ROUTE NAME: DARES WHARF RD

| STATE SYSTEM | FUNCTIONAL CLASS | MEDIAN TYPE | ACCESS CONTROL | NHS | MILEPOINT | MILEPOINT DESCRIPTION | MARKED LANES | SURFACE WIDTH/TYPE* | AADT |
|-----------------|------------------|--------------|----------------|---------|--------------|--------------------------|--------------|---------------------|------|
| STATE SECONDARY | R RUR LOCAL | NONE (UNDIV) | NONE | NOT NHS | 00.000 | | 2 | 34I | 750 |
| | | | | | 00.000 CO101 | GOLDSTEIN RD (BACK) | | | |
| | | | | | 00.000 MD402 | DARES BEACH RD/BRANCH ST | | | |
| | | | | | 00.020 | SPUR TO MD 402 | | | |
| | | | | | 00.050 | SPEED LIMIT 30 MPH | | | |
| | | | | | 00.080 | | 2 | 22I | |
| | | | | | 00.390 | | 2 | 16I | |
| | | | | | 00.450 | SPEED LIMIT 25 MPH | | | |
| | | | | | 00.570 | SPEED LIMIT 20 MPH | | | |
| | | | | | 00.580 CO261 | WEST AVE | | | |
| | | | | | 00.590 | | 2 | 20I | |
| | | | | | 00.590 CO191 | VIRGINIA AVE | | | |
| | | | | | 00.610 CO160 | MACRAE AVE | | | |
| | | | | | 00.630 CO195 | DRESSER AVE | | | |
| | | | | | 00.650 CO158 | BAY AVE | | | |
| | | | | | 00.680 CO197 | CHESAPEAKE AVE | | | |

NAME: VIRGINIA ST

*A,B = UNIMPROVED; C = GRADED & DRAINED; D,E = SOIL, GRAVEL, STONE; F,G = LOW TYPE BITUMINOUS
H,I = HIGH TYPE BITUMINOUS; J = CONCRETE; K = BRICK; L = BLOCK

STATE HIGHWAY LOCATION REFERENCE

COUNTY: CALVERT
DISTRICT: 5
DATE: 12/31/03

ROUTE NUMBER: MD 778
INVENTORY DIRECTION: NORTH
ROUTE NAME: OLD SOLOMONS ISLAND RD

| STATE SYSTEM | FUNCTIONAL CLASS | MEDIAN TYPE | ACCESS CONTROL | NHS | MILEPOINT | MILEPOINT DESCRIPTION | MARKED LANES | SURFACE WIDTH/TYPE* | AADT |
|-----------------|------------------|--------------|----------------|---------|---------------|------------------------|--------------|---------------------|------|
| STATE SECONDARY | R URB LOCAL | NONE (UNDIV) | NONE | NOT NHS | 00.000 | | 2 | 24I | 575 |
| | | | | | 00.000 CO 40 | GROVERS TURN RD (BACK) | | | |
| | | | | | 00.000 MD 2 | SOLOMONS ISLAND RD | | | |
| | | | | | 00.030 MD765H | NO NAME | | | |
| | | | | | 00.030 | SPUR TO MD 2 | | | |
| | | | | | 00.050 | | 2 | 18I | |
| | | | | | 00.070 | SPEED LIMIT 30 MPH | | | |
| | | | | | 00.090 CO1091 | GROVEFIELD LA | | | |
| | | | | | 00.280 CO720 | OWINGS HILL CT | | | |
| | | | | | 00.380 | | 2 | 20I | |
| | | | | | 00.470 | STRUC #4028 HALL CREEK | | | |
| | | | | | 00.520 CO202 | THOMAS AVE | | | |
| | | | | | 00.590 | | 2 | 34I | |
| | | | | | 00.600 | SPUR FR MD 260 | | | |
| | | | | | 00.600 | SPUR TO MD 260 | | | |
| | | | | | 00.610 MD260 | CHESAPEAKE BEACH RD | | | |
| | | | | | 00.620 | SPUR FR MD 260 | | | |
| | | | | | 00.620 | SPUR TO MD 260 | | | |
| | | | | | 00.690 | | 2 | 18I | |
| | | | | | 00.760 CO776 | GRIFFITH WAY | | | |
| | | | | | 00.960 | ANNE ARUNDEL CO/L | | | |

*A,B = UNIMPROVED; C = GRADED & DRAINED; D,E = SOIL, GRAVEL, STONE; F,G = LOW TYPE BITUMINOUS
H,I = HIGH TYPE BITUMINOUS; J = CONCRETE; K = BRICK; L = BLOCK