

**2003**

**Calendar Year**

**HIGHWAY LOCATION REFERENCE**

**ALL INTERSECTIONS**

**Data as of December 31, 2003**

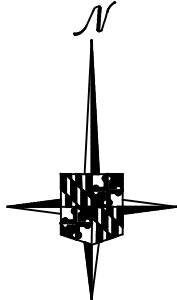
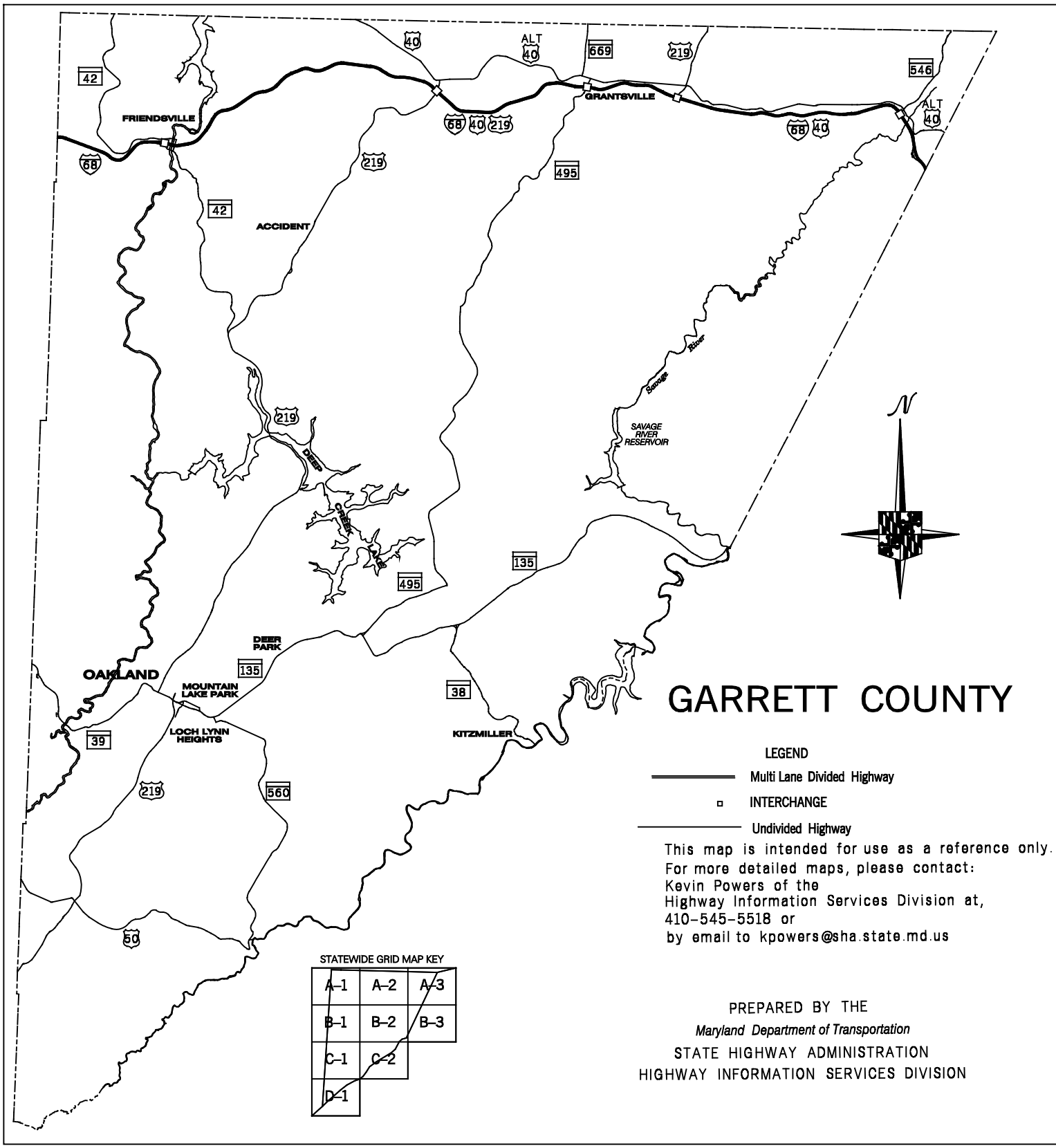
**GARRETT**

**COUNTY**

**SHA DISTRICT #6**




**G**





# GARRETT COUNTY

### LEGEND

-  Multi Lane Divided Highway
-  INTERCHANGE
-  Undivided Highway

This map is intended for use as a reference only.  
 For more detailed maps, please contact:  
 Kevin Powers of the  
 Highway Information Services Division at,  
 410-545-5518 or  
 by email to [kpowers@sha.state.md.us](mailto:kpowers@sha.state.md.us)

### STATEWIDE GRID MAP KEY

A-1	A-2	A-3
B-1	B-2	B-3
C-1	C-2	
D-1		

PREPARED BY THE  
*Maryland Department of Transportation*  
 STATE HIGHWAY ADMINISTRATION  
 HIGHWAY INFORMATION SERVICES DIVISION

ROUTE ALERT LIST

GARRETT COUNTY

None

MARYLAND STATE HIGHWAY ADMINISTRATION  
 HIGHWAY INFORMATION SERVICES DIVISION  
 STATE MAINTAINED HIGHWAYS ON THE NATIONAL HIGHWAY SYSTEM  
 AS OF DECEMBER 31, 2003

COUNTY: GARRETT

ROUTE	BEG DESCRIPTION		END DESCRIPTION		NHS TYPE
IS 68	0.000	WEST VIRGINIA ST/L	31.780	ALLEGANY CO/L	NHS SYSTEM
US 219	0.000	WEST VIRGINIA ST/L	37.420	IS 68 NATIONAL FREEWAY	NHS SYSTEM
US 219	45.860	IS 68 NATIONAL FREEWAY	48.400	PENNSYLVANIA ST/L	NHS SYSTEM

STATE HIGHWAY ADMINISTRATION OF MARYLAND  
HIGHWAY INFORMATION SERVICES DIVISION  
DATA SUPPORT GROUP

STATE HIGHWAY LOCATION REFERENCE

COUNTY: GARRETT  
DISTRICT: 6  
DATE: 12/31/03

ROUTE NUMBER: IS 68  
INVENTORY DIRECTION: EAST  
ROUTE NAME: NATIONAL FREEWAY

STATE SYSTEM	FUNCTIONAL CLASS	MEDIAN TYPE	ACCESS CONTROL	NHS	MILEPOINT	MILEPOINT DESCRIPTION	MARKED LANES	SURFACE WIDTH/TYPE*	AADT
STATE PRIMARY	R RUR INTERSTATE	POSITIVE BARRIER	FULL	NHS	00.000		5	60I	10,675
					00.000	WEST VIRGINIA ST/L			
					00.000	CROSSOVER			
					00.180	SPEED LIMIT 65 MPH			
		UNPROTECTED			00.250				
					00.640	BEGIN BRIDGE			
					00.660	CO353 SAND SPRING RD			
					00.660	STRUC #11046			
					00.680	END BRIDGE			
					01.000	INTERSTATE MILE MARKER 1.0			
					01.090		4	48I	
					01.270	STRUC #11045 BUFFALO RUN			
		POSITIVE BARRIER			01.490				
					01.710		5	60I	
					02.000	INTERSTATE MILE MARKER 2.0			
					02.170	CO355 BLOOMING ROSE RD			
					02.170	STRUC #11042			
		UNPROTECTED			02.430				
					02.647	CROSSOVER			
		POSITIVE BARRIER			02.740				
					03.010	INTERSTATE MILE MARKER 3.0			
					03.240	RP 68- 8 RAMP 8 FR MD 42 SB TO IS 68 WB			
					03.590	RP 68- 6 RAMP 6 FR IS 68 EB TO MD 42 SB			
	U				03.720		4	48I	
					03.720	IN CORP LMTS FRIENDSVILLE			
					03.800	BEGIN BRIDGE			
					03.830				11,675
					03.830	MD 42 FRIENDSVILLE RD			
					03.830	STRUC #11039			
					03.830	EXIT #4			
					03.850	END BRIDGE			
					03.960	RP 68- 2 RAMP 2 FR IS 68 WB TO MD 742 NB			
					03.990	RP 68- 4 RAMP 4 FR MD 42 NB TO IS 68 EB			
					04.000	BEGIN BRIDGE			
					04.020	MU110 WATER ST			
					04.040	STRUC #11015 YOUGHIOGHENY RIVER			

\*A,B = UNIMPROVED; C = GRADED & DRAINED; D,E = SOIL, GRAVEL, STONE; F,G = LOW TYPE BITUMINOUS  
H,I = HIGH TYPE BITUMINOUS; J = CONCRETE; K = BRICK; L = BLOCK

STATE HIGHWAY ADMINISTRATION OF MARYLAND  
HIGHWAY INFORMATION SERVICES DIVISION  
DATA SUPPORT GROUP

STATE HIGHWAY LOCATION REFERENCE

COUNTY: GARRETT  
DISTRICT: 6  
DATE: 12/31/03

ROUTE NUMBER: IS 68 CONTINUED  
INVENTORY DIRECTION: EAST  
ROUTE NAME: NATIONAL FREEWAY

STATE SYSTEM	FUNCTIONAL CLASS	MEDIAN TYPE	ACCESS CONTROL	NHS	MILEPOINT	MILEPOINT DESCRIPTION	MARKED LANES	SURFACE WIDTH/TYPE*	AADT
STATE PRIMARY	U RUR INTERSTATE	POSITIVE BARRIER	FULL	NHS	04.100	END BRIDGE	4	48I	11,675
					04.100	INTERSTATE MILE MARKER 4.0			
					04.160 MD742	FIRST AVE			
					04.160	STRUC #11040			
					04.550	BEGIN BRIDGE			
					04.600 CO446	MAPLE ST			
					04.640	STRUC #11038 BEAR CREEK			
					04.700	END BRIDGE			
					04.810		5	60I	
	R				04.820	OUT CORP LMTS FRIENDSVILLE			
					04.900	INTERSTATE MILE MARKER 5.0			
					06.060	INTERSTATE MILE MARKER 6.0			
					06.590	EXIT FR REST AREA			
					07.060	INTERSTATE MILE MARKER 7.0			
					08.080	INTERSTATE MILE MARKER 8.0			
					08.640 CO 40	OLD MORGANTOWN RD EAST			
					08.640	STRUC #11048			
					08.760		4	48I	
					09.110	INTERSTATE MILE MARKER 9.0			
					09.820		5	60I	
					10.090	INTERSTATE MILE MARKER 10.0			
					10.580 CO 42	PIGS EAR RD			
					10.580	STRUC #11047			
		UNPROTECTED			10.600				
					11.090	INTERSTATE MILE MARKER 11.0			
					11.860		4	48I	
					12.080	INTERSTATE MILE MARKER 12.0			
					12.150		5	60I	
					13.130	INTERSTATE MILE MARKER 13.0			
					13.300 RP 68- 6	RAMP 6 FR IS 68 EB TO US 219 SB			
					13.400		6	72I	
					13.480 RP 68- 8	RAMP 8 FR US 40 SB TO IS 68 WB			
					13.750 RP 68- 7	RAMP 7 FR IS 68 WB TO US 40 SB			
					13.760 RP 68- 5	RAMP 5 FR US 219 SB TO IS 68 EB			
					13.820				13,475
					13.820 US 40	NATIONAL PIKE			

\*A,B = UNIMPROVED; C = GRADED & DRAINED; D,E = SOIL, GRAVEL, STONE; F,G = LOW TYPE BITUMINOUS  
H,I = HIGH TYPE BITUMINOUS; J = CONCRETE; K = BRICK; L = BLOCK

STATE HIGHWAY ADMINISTRATION OF MARYLAND  
HIGHWAY INFORMATION SERVICES DIVISION  
DATA SUPPORT GROUP

STATE HIGHWAY LOCATION REFERENCE

COUNTY: GARRETT  
DISTRICT: 6  
DATE: 12/31/03

ROUTE NUMBER: IS 68 CONTINUED

INVENTORY DIRECTION: EAST

ROUTE NAME: NATIONAL FREEWAY

STATE SYSTEM	FUNCTIONAL CLASS	MEDIAN TYPE	ACCESS CONTROL	NHS	MILEPOINT	MILEPOINT DESCRIPTION	MARKED LANES	SURFACE WIDTH/TYPE*	AADT
STATE PRIMARY	R RUR INTERSTATE	UNPROTECTED	FULL	NHS	13.820 US219	GARRETT HWY	6	72I	13,475
					13.820	STRUC #11049			
					13.820	EXIT #14			
					13.890 RP 68- 1	RAMP 1 FR US 40 NB TO IS 68 WB			
					13.930 RP 68- 3	RAMP 3 FR IS 68 EB TO US 219 NB			
					14.120	INTERSTATE MILE MARKER 14.0			
					14.210 RP 68- 4	RAMP 4 FR US 219 NB TO IS 68 EB			
					14.360 RP 68- 2	RAMP 2 FR IS 68 WB TO US 40 NB			
					14.470		4	48I	
		POSITIVE BARRIER			14.730				
					15.150		5	60I	
					15.150	INTERSTATE MILE MARKER 15.0			
		UNPROTECTED			15.440				
					16.180	INTERSTATE MILE MARKER 16.0			
					16.890 CO182	AMISH RD			
					16.890	STRUC #11052			
					17.170	INTERSTATE MILE MARKER 17.0			
		POSITIVE BARRIER			17.260				
		UNPROTECTED			18.170				
					18.170	INTERSTATE MILE MARKER 18.0			
					18.260		4	48I	
					18.470	STRUC #11051 BIG SHADE RUN			
					18.570	BEGIN BRIDGE			
					18.590 CO187	SHADE HOLLOW RD			
					18.590	STRUC #11050			
					18.600	END BRIDGE			
					18.740		6	72I	
					18.860 RP 68- 6	RAMP 6 FR IS 68 EB TO MD 495 SB			
					18.910 RP 68- 8	RAMP 8 FR MD 495 SB TO IS 68 WB			
					19.190	INTERSTATE MILE MARKER 19.0			
					19.200				17,975
					19.200 MD495	BITTINGER RD			
					19.200	STRUC #11019			
					19.200	EXIT #19			
					19.250		5	60I	
					19.430	IN CORP LMTS GRANTSVILLE			

U

\*A,B = UNIMPROVED; C = GRADED & DRAINED; D,E = SOIL, GRAVEL, STONE; F,G = LOW TYPE BITUMINOUS  
H,I = HIGH TYPE BITUMINOUS; J = CONCRETE; K = BRICK; L = BLOCK

STATE HIGHWAY ADMINISTRATION OF MARYLAND  
HIGHWAY INFORMATION SERVICES DIVISION  
DATA SUPPORT GROUP

STATE HIGHWAY LOCATION REFERENCE

COUNTY: GARRETT  
DISTRICT: 6  
DATE: 12/31/03

ROUTE NUMBER: IS 68 CONTINUED  
INVENTORY DIRECTION: EAST  
ROUTE NAME: NATIONAL FREEWAY

STATE SYSTEM	FUNCTIONAL CLASS	MEDIAN TYPE	ACCESS CONTROL	NHS	MILEPOINT	MILEPOINT DESCRIPTION	MARKED LANES	SURFACE WIDTH/TYPE*	AADT
STATE PRIMARY	U RUR INTERSTATE	UNPROTECTED	FULL	NHS	19.470 RP 68- 2	RAMP 2 FR IS 68 WB TO MD 495 NB	5	60I	17,975
	R				19.470 RP 68- 4	RAMP 4 FR MD 495 NB TO IS 68 EB			
					19.800	OUT CORP LMTS GRANTSVILLE			
					20.120		4	48I	
					20.170	INTERSTATE MILE MARKER 20.0			
					20.250	BEGIN BRIDGE			
					20.280	STRUC #11053 CASSELMAN RIVER			
					20.320	END BRIDGE			
					20.450		5	60I	
		POSITIVE BARRIER			21.100				
					21.180	INTERSTATE MILE MARKER 21.0			
		UNPROTECTED			21.410				
					21.410 CO219	NEW GERMANY RD			
					21.410	STRUC #11032			
					21.870 RP 68- 8	RAMP 8 FR US 219 SB TO IS 68 WB			
					22.020 RP 68- 6	RAMP 6 FR IS 68 EB TO US 219J SB			
					22.170	INTERSTATE MILE MARKER 22.0			
					22.260				19,475
					22.260 US219J	CHESTNUT RIDGE RD			
					22.260 US219	CHESTNUT RIDGE RD			
					22.260	STRUC #11055			
					22.260	EXIT #22			
					22.350		4	48I	
					22.620		6	72I	
					22.620 RP 68- 4	RAMP 4 FR US 219J NB TO IS 68 EB			
					22.840 RP 68- 2	RAMP 2 FR IS 68 WB TO US 219 NB			
					23.180	INTERSTATE MILE MARKER 23.0			
					23.720 RP 68- 6	RAMP 6 FR IS 68 EB TO L NEW GERMANY RD			
					23.720 RP 68- 8	RAMP 8 FR L NEW GERMANY RD TO IS 68			
					23.830		5	60I	
					23.980				16,975
					23.980 CO214	LOWER NEW GERMANY RD			
					23.980	STRUC #11041			
					23.980	EXIT #24			
					24.180	INTERSTATE MILE MARKER 24.0			

\*A,B = UNIMPROVED; C = GRADED & DRAINED; D,E = SOIL, GRAVEL, STONE; F,G = LOW TYPE BITUMINOUS  
H,I = HIGH TYPE BITUMINOUS; J = CONCRETE; K = BRICK; L = BLOCK



STATE HIGHWAY ADMINISTRATION OF MARYLAND  
HIGHWAY INFORMATION SERVICES DIVISION  
DATA SUPPORT GROUP

STATE HIGHWAY LOCATION REFERENCE

COUNTY: GARRETT  
DISTRICT: 6  
DATE: 12/31/03

ROUTE NUMBER: IS 68 CONTINUED  
INVENTORY DIRECTION: EAST  
ROUTE NAME: NATIONAL FREEWAY

STATE SYSTEM	FUNCTIONAL CLASS	MEDIAN TYPE	ACCESS CONTROL	NHS	MILEPOINT	MILEPOINT DESCRIPTION	MARKED LANES	SURFACE WIDTH/TYPE*	AADT
STATE PRIMARY	R RUR INTERSTATE	UNPROTECTED	FULL	NHS	24.290 RP 68- 2	RAMP 2 FR IS 68 WB TO L NEW GERMANY RD	5	60I	16,975
					24.350 RP 68- 4	RAMP 4 FR L NEW GERMANY RD TO IS 68 EB			
		POSITIVE BARRIER			24.680				
					24.890		4	48I	
					25.180	INTERSTATE MILE MARKER 25.0			
		UNPROTECTED			25.230				
					25.300		5	60I	
		POSITIVE BARRIER			25.440				
		UNPROTECTED			25.750				
		POSITIVE BARRIER			25.830		6	72I	
					25.960 CO208	GREEN LANTERN RD			
					25.960	STRUC #11044			
					26.210	INTERSTATE MILE MARKER 26.0			
					26.380		4	48I	
		UNPROTECTED			26.530				
					26.660	CROSSOVER			
		POSITIVE BARRIER			26.900				
		UNPROTECTED			27.180		5	60I	
					27.220	INTERSTATE MILE MARKER 27.0			
					27.720		6	72I	
					27.930 MD948B	OLD FROSTBURG RD			
					27.930	STRUC #11043			
					28.060		5	60I	
					28.230	INTERSTATE MILE MARKER 28.0			
					28.460		4	48I	
		POSITIVE BARRIER			28.810				
					29.210 RP 68- 1	RAMP 1 FR MD 546F NB TO IS 68 WB			
					29.420 RP 68- 6	RAMP 6 FR IS 68 EB TO MD 546 SB			
					29.490	INTERSTATE MILE MARKER 29.0			
					29.780				16,687
					29.780 MD546	FINZEL RD			
					29.780	STRUC #11012			
					29.780	EXIT #29			
					29.820	ATR STATION #0044 (CABINET EB/L)			
					30.000 RP 68- 2	RAMP 2 FR IS 68 WB TO MD 546 NB			

\*A,B = UNIMPROVED; C = GRADED & DRAINED; D,E = SOIL, GRAVEL, STONE; F,G = LOW TYPE BITUMINOUS  
H,I = HIGH TYPE BITUMINOUS; J = CONCRETE; K = BRICK; L = BLOCK

STATE HIGHWAY ADMINISTRATION OF MARYLAND  
HIGHWAY INFORMATION SERVICES DIVISION  
DATA SUPPORT GROUP

STATE HIGHWAY LOCATION REFERENCE

COUNTY: GARRETT  
DISTRICT: 6  
DATE: 12/31/03

**ROUTE NUMBER: IS 68 CONTINUED**

INVENTORY DIRECTION: EAST

ROUTE NAME: NATIONAL FREEWAY

STATE SYSTEM	FUNCTIONAL CLASS	MEDIAN TYPE	ACCESS CONTROL	NHS	MILEPOINT	MILEPOINT DESCRIPTION	MARKED LANES	SURFACE WIDTH/TYPE*	AADT
STATE PRIMARY	R	RUR INTERSTATE	FULL	NHS	30.140	RP 68- 4			
						RAMP 4 FR MD 546 NB TO IS 68 EB	4	48I	16,687
					30.210		5	60I	
					30.440	INTERSTATE MILE MARKER 30.0			
					31.470	INTERSTATE MILE MARKER 31.0			
					31.630	EXIT FR MSP WEIGH STATION (EB)			
					31.780	ALLEGANY CO/L			

**ROUTE NUMBER: MD 38**

INVENTORY DIRECTION: NORTH

ROUTE NAME: KITZMILLER RD

STATE SYSTEM	FUNCTIONAL CLASS	MEDIAN TYPE	ACCESS CONTROL	NHS	MILEPOINT	MILEPOINT DESCRIPTION	MARKED LANES	SURFACE WIDTH/TYPE*	AADT
STATE SECONDARY	R	RUR MAJ COLL	NONE	NOT NHS	00.000		2	25J	1,150
					00.000	WEST VIRGINIA ST/L			
					00.000	BEGIN BRIDGE			
					00.030	STRUC #11001 POTOMAC RIVER			
	U				00.060		2	24I	
					00.060	IN CORP LMTS KITZMILLER			
					00.060	END BRIDGE			
					00.070	MU 10			
					00.080	MU8010			
					00.110	MU 60			
					00.140	MU141			
					00.170	MU 30			
					00.190	MU140			
					00.280	MU170			
					00.280	MU8080			
					00.300		2	20I	
					00.360	MU8060			
					00.370	MU130			
					00.380		2	22I	
					00.380	MU8080			
					00.440	MU 90			
					00.450				
					00.530	MU 80			
	R				00.550	OUT CORP LMTS KITZMILLER			

\*A,B = UNIMPROVED; C = GRADED & DRAINED; D,E = SOIL, GRAVEL, STONE; F,G = LOW TYPE BITUMINOUS  
H,I = HIGH TYPE BITUMINOUS; J = CONCRETE; K = BRICK; L = BLOCK

STATE HIGHWAY ADMINISTRATION OF MARYLAND  
HIGHWAY INFORMATION SERVICES DIVISION  
DATA SUPPORT GROUP

STATE HIGHWAY LOCATION REFERENCE

COUNTY: GARRETT  
DISTRICT: 6  
DATE: 12/31/03

**ROUTE NUMBER: MD 38 CONTINUED**

INVENTORY DIRECTION: NORTH

ROUTE NAME: KITZMILLER RD

STATE SYSTEM	FUNCTIONAL CLASS	MEDIAN TYPE	ACCESS CONTROL	NHS	MILEPOINT	MILEPOINT DESCRIPTION	MARKED LANES	SURFACE WIDTH/TYPE*	AADT
STATE SECONDARY	R RUR MAJ COLL	NONE (UNDIV)	NONE	NOT NHS	01.490 CO252	PEE WEE RD	2	22I	1,150
					02.250	TRUCK PULL OFF			
					02.320	TRUCK PULL OFF			
					03.070				1,250
					03.070 CO248	VINDEX RD			
					03.080	CARL HARVEY RD			
					03.200	PVT RD			
					03.200	CHURCH			
					04.330 CO339	HARDESTY RD			
					04.520	PAPAS LA			
					05.540		2	24I	
					05.540 MD 38B	NO NAME			
					05.660 MD 38A	NO NAME			
					05.670 MD135	MARYLAND HWY			

**ROUTE NUMBER: MD 38A**

INVENTORY DIRECTION: NORTH

ROUTE NAME: NO NAME

STATE SYSTEM	FUNCTIONAL CLASS	MEDIAN TYPE	ACCESS CONTROL	NHS	MILEPOINT	MILEPOINT DESCRIPTION	MARKED LANES	SURFACE WIDTH/TYPE*	AADT
STATE SECONDARY	R RUR LOCAL	NONE (UNDIV)	NONE	NOT NHS	00.000		1	26I	0
					00.000 MD 38	KITZMILLER RD			
					00.010 MD135	MARYLAND HWY			

**ROUTE NUMBER: MD 38B**

INVENTORY DIRECTION: SOUTH

ROUTE NAME: NO NAME

STATE SYSTEM	FUNCTIONAL CLASS	MEDIAN TYPE	ACCESS CONTROL	NHS	MILEPOINT	MILEPOINT DESCRIPTION	MARKED LANES	SURFACE WIDTH/TYPE*	AADT
STATE SECONDARY	R RUR LOCAL	NONE (UNDIV)	NONE	NOT NHS	00.000		1	16I	0
					00.000 MD135	MARYLAND HWY			
					00.190 MD 38	KITZMILLER RD			

\*A,B = UNIMPROVED; C = GRADED & DRAINED; D,E = SOIL, GRAVEL, STONE; F,G = LOW TYPE BITUMINOUS  
H,I = HIGH TYPE BITUMINOUS; J = CONCRETE; K = BRICK; L = BLOCK

STATE HIGHWAY ADMINISTRATION OF MARYLAND  
HIGHWAY INFORMATION SERVICES DIVISION  
DATA SUPPORT GROUP

STATE HIGHWAY LOCATION REFERENCE

COUNTY: GARRETT  
DISTRICT: 6  
DATE: 12/31/03

ROUTE NUMBER: MD 39  
INVENTORY DIRECTION: EAST  
ROUTE NAME: HUTTON RD

STATE SYSTEM	FUNCTIONAL CLASS	MEDIAN TYPE	ACCESS CONTROL	NHS	MILEPOINT	MILEPOINT DESCRIPTION	MARKED LANES	SURFACE WIDTH/TYPE*	AADT
STATE SECONDARY	R RUR MINOR ART	NONE (UNDIV)	NONE	NOT NHS	00.000		2	24I	3,750
					00.000	WEST VIRGINIA ST/L			
					00.100	SPEED LIMIT 30 MPH			
					00.140	CO 80 FINGERBOARD RD			
					00.410	PARKS RD			
					00.440	OP118 TANNERY RD			
					00.450	MD827A NO NAME			
					00.600	SPEED LIMIT 50 MPH			
					00.750	DINKY TRACK RD			
					01.410	HORSESHOE LA			
					01.720	CO324 GANK RD			
					01.740	OP 13 JOHN DEWITT LA			
					01.990	MD 39A NO NAME			
					02.050	STEMPLE RD			
					02.230	PVT RD			
					02.230	CO 89 KENDALL DR			
					02.330	CO 88 OTTERBEIN ST			
					02.340	BEGIN BRIDGE			
					02.350	STRUC #11002 YOUGHIOGHENY RIVER			
					02.370	END BRIDGE			
					02.620	CO 90 E ASHBY ELLIS RD			
					02.620	CO457 W ASHBY ELLIS RD			
					02.720	CO 87 DILLY RD			
					03.390	OP124 YOUGH VIEW RD			
					03.730	HISTORICAL SIGN			
					03.740	PVT RD			
					04.920				6,050
					04.920	CO 86 OLD CRELLIN RD			
					04.940	SPEED LIMIT 35 MPH			
					05.220	OP 15 NO NAME			
					05.400	OP 14 CHILDS RD			
					05.580	CO 76 OAKLAND ROSEDALE RD			
NAME: OAK ST	U				05.650	IN CORP LMTS OAKLAND			
					05.680	SIGN: OAKLAND			
					05.990		2	20I	
					06.030	STRUC #11003 L YOUGHIOGHENY RIVER			

\*A,B = UNIMPROVED; C = GRADED & DRAINED; D,E = SOIL, GRAVEL, STONE; F,G = LOW TYPE BITUMINOUS  
H,I = HIGH TYPE BITUMINOUS; J = CONCRETE; K = BRICK; L = BLOCK

STATE HIGHWAY LOCATION REFERENCE

COUNTY: GARRETT  
DISTRICT: 6  
DATE: 12/31/03

**ROUTE NUMBER:** MD 39 CONTINUED  
**INVENTORY DIRECTION:** EAST  
**ROUTE NAME:** OAK ST

STATE SYSTEM	FUNCTIONAL CLASS	MEDIAN TYPE	ACCESS CONTROL	NHS	MILEPOINT	MILEPOINT DESCRIPTION	MARKED LANES	SURFACE WIDTH/TYPE*	AADT
STATE SECONDARY	U RUR MINOR ART	NONE (UNDIV)	NONE	NOT NHS	06.070		2	30I	6,050
					06.070 MU180	FIRST ST			
					06.080	SPEED LIMIT 25 MPH			
					06.110		2	37I	
					06.150		2	26I	
					06.150 MU380	SECOND ST			
					06.170	R/R #CSX 144 850 N			
					06.170	STRUC #11004			
					06.190		2	33I	
					06.220 MU421	THIRD ST			
					06.220 US219	THIRD ST/OAK ST			

**ROUTE NUMBER:** MD 39A  
**INVENTORY DIRECTION:** NORTH  
**ROUTE NAME:** NO NAME

STATE SYSTEM	FUNCTIONAL CLASS	MEDIAN TYPE	ACCESS CONTROL	NHS	MILEPOINT	MILEPOINT DESCRIPTION	MARKED LANES	SURFACE WIDTH/TYPE*	AADT
STATE SECONDARY	R RUR LOCAL	NONE (UNDIV)	NONE	NOT NHS	00.000		2	12D&E	0
					00.000 MD827C	NO NAME			
					00.010 MD 39	HUTTON RD			

**ROUTE NUMBER:** MD 42  
**INVENTORY DIRECTION:** NORTH  
**ROUTE NAME:** FRIENDSVILLE RD

STATE SYSTEM	FUNCTIONAL CLASS	MEDIAN TYPE	ACCESS CONTROL	NHS	MILEPOINT	MILEPOINT DESCRIPTION	MARKED LANES	SURFACE WIDTH/TYPE*	AADT
STATE SECONDARY	R RUR MINOR ART	NONE (UNDIV)	NONE	NOT NHS	00.000		2	50I	3,050
					00.000 US219	GARRETT HWY			
					00.010	ENT TO MD STATE POLICE BARRACKS "W"			
					00.020		2	27I	
					00.020	SPUR TO US 219			
					00.060		2	24I	
					00.200 OP117	VANSICKLE RD			
					00.340	SPEED LIMIT 45 MPH			
					00.740	PVT RD			

\*A,B = UNIMPROVED; C = GRADED & DRAINED; D,E = SOIL, GRAVEL, STONE; F,G = LOW TYPE BITUMINOUS  
H,I = HIGH TYPE BITUMINOUS; J = CONCRETE; K = BRICK; L = BLOCK

STATE HIGHWAY LOCATION REFERENCE

COUNTY: GARRETT

DISTRICT: 6

DATE: 12/31/03

ROUTE NUMBER: MD 42 CONTINUED

INVENTORY DIRECTION: NORTH

ROUTE NAME: FRIENDSVILLE RD

STATE SYSTEM	FUNCTIONAL CLASS	MEDIAN TYPE	ACCESS CONTROL	NHS	MILEPOINT	MILEPOINT DESCRIPTION	MARKED LANES	SURFACE WIDTH/TYPE*	AADT
STATE SECONDARY	R RUR MINOR ART	NONE (UNDIV)	NONE	NOT NHS	00.980	HISTORICAL MARKER	2	24I	3,050
					01.240				3,150
					01.240 CO361	HOYES SANG RUN RD			
					01.240 CO342	HOYES RD			
					01.470 CO321	KLOTZ RD			
					01.650	CHIPMAN LA			
					02.090	R C LANE			
					02.210 CO 57	GAP RUN RD			
					02.920 CO362	BISHOFF RD			
					02.920 CO 56	MILT DEWITT RD			
					03.890	MILACHI WAY			
					04.420 CO 38	KISNER RD			
					06.820	SPEED LIMIT 25 MPH			
	U				06.970	IN CORP LMTS FRIENDSVILLE			
					07.040 MU 82	SECOND AVE #2			
					07.170 MU 70	ROSS AVE			
					07.270 MD742	FIRST AVE			
					07.280	SPEED LIMIT 40 MPH			
					07.320	BEGIN BRIDGE			
					07.380	STRUC #11054 YOUGHIOGHENY RIVER			
					07.400 MU110	WATER ST			
					07.430	END BRIDGE			
					07.460 RP 68- 6	RAMP 6 FR IS 68 EB TO MD 42 SB			
					07.570 RP 68- 3	RAMP 3 FR RAMP 6 (FR IS 68) TO MD 42 NB			
					07.590 RP 68- 4	RAMP 4 FR MD 42 NB TO IS 68 EB			
	RUR MAJ COLL				07.670				2,950
					07.670 IS 68	NATIONAL FREEWAY			
					07.670	STRUC #11039			
					07.670	EXIT #4			
	R				07.800	OUT CORP LMTS FRIENDSVILLE			
					07.830 MD742	MAPLE ST			
					07.830 RP 68- 8	RAMP 8 FR MD 42 SB TO IS 68 WB			
					08.010	SPEED LIMIT 50 MPH			
					08.270		2	23I	
					08.420 MD828	NO NAME			
					09.210 MD 42A	NO NAME			

\*A,B = UNIMPROVED; C = GRADED & DRAINED; D,E = SOIL, GRAVEL, STONE; F,G = LOW TYPE BITUMINOUS  
H,I = HIGH TYPE BITUMINOUS; J = CONCRETE; K = BRICK; L = BLOCK

STATE HIGHWAY ADMINISTRATION OF MARYLAND  
HIGHWAY INFORMATION SERVICES DIVISION  
DATA SUPPORT GROUP

STATE HIGHWAY LOCATION REFERENCE

COUNTY: GARRETT  
DISTRICT: 6  
DATE: 12/31/03

**ROUTE NUMBER: MD 42 CONTINUED**

INVENTORY DIRECTION: NORTH

ROUTE NAME: FRIENDSVILLE RD

STATE SYSTEM	FUNCTIONAL CLASS	MEDIAN TYPE	ACCESS CONTROL	NHS	MILEPOINT	MILEPOINT DESCRIPTION	MARKED LANES	SURFACE WIDTH/TYPE*	AADT
STATE SECONDARY	R RUR MAJ COLL	NONE (UNDIV)	NONE	NOT NHS	09.330		2	22I	2,950
					09.350 CO 16	BLOOMING ROSE RD			
					09.410 CO355	BLOOMING ROSE RD			
					09.490 CO195	CEMETERY LA			
					10.230	STRUC #11010 BUFFALO RUN			
					10.740				1,150
					10.740 CO352	OLD MORGANTOWN RD			
					10.740 CO 13	FEARER RD			
					11.370 CO354	HUMBERSON RD			
					11.370 CO 11	GREEN GABLES RD			
					11.640		2	20I	
					12.390 CO 9	BUFFALO RUN RD			
					12.750 CO 2	SQUIRE FIKE RD			
					13.560 CO351	ASHER GLADE RD			
					13.610	STRUC #11009 GLADE RUN			
					14.040 CO 8	MYERS RD			
					14.330 CO350	FRAZEE RIDGE RD			
					14.330 CO 3	GLADE RD			
					15.060	PENNSYLVANIA ST/L			

**ROUTE NUMBER: MD 42A**

INVENTORY DIRECTION: EAST

ROUTE NAME: NO NAME

STATE SYSTEM	FUNCTIONAL CLASS	MEDIAN TYPE	ACCESS CONTROL	NHS	MILEPOINT	MILEPOINT DESCRIPTION	MARKED LANES	SURFACE WIDTH/TYPE*	AADT
STATE SECONDARY	R RUR LOCAL	NONE (UNDIV)	NONE	NOT NHS	00.000		2	20I	0
					00.000 MD828A	NO NAME			
					00.020 MD 42	FRIENDSVILLE RD			

**ROUTE NUMBER: MD 135**

INVENTORY DIRECTION: EAST

ROUTE NAME: MARYLAND HWY

STATE SYSTEM	FUNCTIONAL CLASS	MEDIAN TYPE	ACCESS CONTROL	NHS	MILEPOINT	MILEPOINT DESCRIPTION	MARKED LANES	SURFACE WIDTH/TYPE*	AADT
STATE SECONDARY	U RUR MINOR ART	NONE (UNDIV)	PARTIAL	NOT NHS	00.000		2	24I	10,825
					00.000 US219	GARRETT HWY/OAK ST			

\*A,B = UNIMPROVED; C = GRADED & DRAINED; D,E = SOIL, GRAVEL, STONE; F,G = LOW TYPE BITUMINOUS  
H,I = HIGH TYPE BITUMINOUS; J = CONCRETE; K = BRICK; L = BLOCK

STATE HIGHWAY ADMINISTRATION OF MARYLAND  
HIGHWAY INFORMATION SERVICES DIVISION  
DATA SUPPORT GROUP

STATE HIGHWAY LOCATION REFERENCE

COUNTY: GARRETT  
DISTRICT: 6  
DATE: 12/31/03

ROUTE NUMBER: MD 135 CONTINUED

INVENTORY DIRECTION: EAST

ROUTE NAME: MARYLAND HWY

STATE SYSTEM	FUNCTIONAL CLASS	MEDIAN TYPE	ACCESS CONTROL	NHS	MILEPOINT	MILEPOINT DESCRIPTION	MARKED LANES	SURFACE WIDTH/TYPE*	AADT
STATE SECONDARY	U RUR MINOR ART	NONE (UNDIV)	PARTIAL	NOT NHS	00.000 MD219	NINTH ST	2	24I	10,825
	R				00.040	OUT CORP LMTS OAKLAND			
					00.080	SPEED LIMIT 40 MPH			
		UNPROTECTED			00.100 MD825B	OAKLAND DR			
					00.200		3	34I	
		NONE (UNDIV)			00.350 MD826A	WEBER RD			
	U				00.490		2	24I	
					00.600	IN CORP LMTS MOUNTAIN LAKE PARK			
					00.610 MU 20	B ST			
					00.760 MU 60	D ST			
					00.950				12,125
					00.950 MD825B	G ST			
					00.950 MU 90	G ST			
					01.010 MU101	H ST #1			
					01.040 MU211	PHILADELPHIA AVE #1			
					01.100 MU110	I ST			
					01.210 MU270	YOUGHIOGHENY DR			
					01.210 MU 10	ALLEGHANY DR			
			NONE		01.350				
					01.350	STRUC #11014 L YOUGHIOGHENY RIVER			
					01.420	SPUR TO OLD BRIDGE RD			
					01.470				7,825
					01.470 MD560	PAUL ST			
					01.750	STRUC #11036 L YOUGHIOGHENY RIVER			
	R				01.770	OUT CORP LMTS MOUNTAIN LAKE PARK			
					01.770	SPEED LIMIT 50 MPH			
					01.790 OP105	R ST			
					01.960 CO113	SHADY ACRES LA			
					02.210 CO340	FIBIWEE LA			
					02.300 CO470	COMMERCE DR			
					02.410	SPUR FR GLASS DR			
					02.460 CO348	GLASS DR			
					02.490	SPUR TO GLASS DR			
					02.610 CO439	HOLLY LA			
					02.800 CO471	FRANCIS SANDERS DR			
					02.800 CO474	ENTERPRISE DR			

\*A,B = UNIMPROVED; C = GRADED & DRAINED; D,E = SOIL, GRAVEL, STONE; F,G = LOW TYPE BITUMINOUS  
H,I = HIGH TYPE BITUMINOUS; J = CONCRETE; K = BRICK; L = BLOCK



STATE HIGHWAY ADMINISTRATION OF MARYLAND  
HIGHWAY INFORMATION SERVICES DIVISION  
DATA SUPPORT GROUP

STATE HIGHWAY LOCATION REFERENCE

COUNTY: GARRETT  
DISTRICT: 6  
DATE: 12/31/03

ROUTE NUMBER: MD 135 CONTINUED  
INVENTORY DIRECTION: EAST  
ROUTE NAME: MARYLAND HWY

STATE SYSTEM	FUNCTIONAL CLASS	MEDIAN TYPE	ACCESS CONTROL	NHS	MILEPOINT	MILEPOINT DESCRIPTION	MARKED LANES	SURFACE WIDTH/TYPER*	AADT
STATE SECONDARY	R	RUR MINOR ART	NONE	NOT NHS	03.140 CO152	LEON WHITE RD	2	24I	7,825
					03.510	PVT RD			
					03.930 OP 34	OLLIE NORTH RD			
					04.280 CO366	DEER PARK HOTEL RD			
					04.280 CO 84	BROADFORD RD			
					04.350 OP 96	HILLCREST DR			
	U				04.480	IN CORP LMTS DEER PARK			
					04.510	PVT RD			
					04.770		2	22I	4,925
					04.770 CO131	SAND FLAT RD			
					04.770 CO462	MAIN ST			
	R				05.060	OUT CORP LMTS DEER PARK			
					05.060	PVT RD			
					05.690 CO158	EDGEWOOD DR			
					05.760 CO155	KING REIS LA			
					06.510 CO153	PYSELL CROSSCUT RD			
					06.970	WILLIES LA			
					07.020 CO144	TURKEY NECK RD			
					07.380				3,625
					07.380 MD495	SWANTON RD			
					07.470 MD495A	SWANTAMONT RD			
					07.640 CO323	ALTAMONT TOWER RD			
					07.830 CO143	OLD WILSON RD			
					08.110	BEGIN BRIDGE			
					08.130	R/R #CSX 144 843 D			
					08.130	STRUC #11016			
					08.140	END BRIDGE			
					08.170		2	24I	
					08.170 CO327	ALTAMONT RD			
					09.920	PVT RD			
					10.700		3	36I	
					10.960		2	24I	
					10.960 MD 38B	NO NAME			
			PARTIAL		11.070				4,325
					11.070 MD 38	KITZMILLER RD			
					11.090 MD 38A	NO NAME			

\*A,B = UNIMPROVED; C = GRADED & DRAINED; D,E = SOIL, GRAVEL, STONE; F,G = LOW TYPE BITUMINOUS  
H,I = HIGH TYPE BITUMINOUS; J = CONCRETE; K = BRICK; L = BLOCK

STATE HIGHWAY LOCATION REFERENCE

COUNTY: GARRETT  
DISTRICT: 6  
DATE: 12/31/03

ROUTE NUMBER: MD 135 CONTINUED

INVENTORY DIRECTION: EAST

ROUTE NAME: MARYLAND HWY

STATE SYSTEM	FUNCTIONAL CLASS	MEDIAN TYPE	ACCESS CONTROL	NHS	MILEPOINT	MILEPOINT DESCRIPTION	MARKED LANES	SURFACE WIDTH/TYPE*	AADT
STATE SECONDARY	R RUR MINOR ART	NONE (UNDIV)	NONE	NOT NHS	12.480		2	24I	4,325
					12.480 MD135C	NO NAME			
					12.550 MD825C	NO NAME			
					13.130 CO245	SWANTON HILL RD			
					13.130 CO394	MT ZION RD			
					13.150	SPUR TO SWANTON HILL RD			
					13.260		2	22I	
					13.540 CO251	WALNUT BOTTOM RD			
					14.850 OP177	C C C CAMP RD			
					16.430 CO395	CHESTNUT GROVE RD			
					17.060	BEAVER PARK LA			
					18.360	HIGH VIEW DR			
					18.550	SOUTHSIDE LA			
					18.680	WARD MEADOW LA			
					19.270 OP 66	NO NAME			
					19.690 CO275	BLOOMINGTON HILL RD			
					19.690 CO300	LEE RD			
	URB OPA				21.020				
					21.020 CO349	GEMANELL AVE			
					21.020	SPEED LIMIT 30 MPH			
NAME: BLOOMINGTON RD					21.200 OP115	SELDOM SEEN RD			
					21.200 CO465	HAMPSHIRE AVE			
					21.220 CO312	PATTISON AVE			
					21.380	SPUR TO N BRANCH AVE			
					21.390	SPUR FR N BRANCH AVE			
					21.400 CO264	N BRANCH AVE			
					21.410	SPUR FR N BRANCH AVE			
					21.420	SPUR TO N BRANCH AVE			
					21.450 CO403	HAMILL AVE			
					21.470		2	21I	
					21.550	BEGIN BRIDGE			
					21.570	R/R #CSX 144 839 N			
					21.570	STRUC #11017			
					21.580	END BRIDGE			
					21.670 CO233	SAVAGE RIVER RD			

\*A,B = UNIMPROVED; C = GRADED & DRAINED; D,E = SOIL, GRAVEL, STONE; F,G = LOW TYPE BITUMINOUS  
H,I = HIGH TYPE BITUMINOUS; J = CONCRETE; K = BRICK; L = BLOCK

STATE HIGHWAY ADMINISTRATION OF MARYLAND  
HIGHWAY INFORMATION SERVICES DIVISION  
DATA SUPPORT GROUP

STATE HIGHWAY LOCATION REFERENCE

COUNTY: GARRETT  
DISTRICT: 6  
DATE: 12/31/03

**ROUTE NUMBER: MD 135 CONTINUED**

INVENTORY DIRECTION: EAST  
ROUTE NAME: BLOOMINGTON RD

STATE SYSTEM	FUNCTIONAL CLASS	MEDIAN TYPE	ACCESS CONTROL	NHS	MILEPOINT	MILEPOINT DESCRIPTION	MARKED LANES	SURFACE WIDTH/TYPE*	AADT
STATE SECONDARY	R URB OPA	NONE (UNDIV)	NONE	NOT NHS	21.770	BEGIN BRIDGE	2	21I	4,325
					21.780	STRUC #11018 SAVAGE RIVER			
					21.790	END BRIDGE			
					21.800	PVT RD			
					21.810	R/R #CSX 870 646 R			
					21.870	ALLEGANY CO/L			

**ROUTE NUMBER: MD 135C**

INVENTORY DIRECTION: NORTH  
ROUTE NAME: NO NAME

STATE SYSTEM	FUNCTIONAL CLASS	MEDIAN TYPE	ACCESS CONTROL	NHS	MILEPOINT	MILEPOINT DESCRIPTION	MARKED LANES	SURFACE WIDTH/TYPE*	AADT
STATE SECONDARY	R RUR LOCAL	NONE (UNDIV)	NONE	NOT NHS	00.000		2	20I	0
					00.000 MD135	MARYLAND HWY			
					00.030 MD825C	NO NAME			

**ROUTE NUMBER: MD 219**

INVENTORY DIRECTION: NORTH  
ROUTE NAME: NINTH ST

STATE SYSTEM	FUNCTIONAL CLASS	MEDIAN TYPE	ACCESS CONTROL	NHS	MILEPOINT	MILEPOINT DESCRIPTION	MARKED LANES	SURFACE WIDTH/TYPE*	AADT
STATE SECONDARY	U RUR LOCAL	NONE (UNDIV)	NONE	NOT NHS	00.000		2	24I	1,176
					00.000 US219	GARRETT HWY/OAK ST			
					00.000 MD135	MARYLAND HWY			
					00.010	SPUR TO US 219			
					00.050	SPEED LIMIT 25 MPH			
MUNICIPAL					00.160				
					00.160 MU221	GREEN ST #1			
					00.160	END STATE MAINTENANCE			
					00.160	BEGIN MUNICIPAL MAINTENANCE			
					00.220 MU240	HIGH ST			

\*A,B = UNIMPROVED; C = GRADED & DRAINED; D,E = SOIL, GRAVEL, STONE; F,G = LOW TYPE BITUMINOUS  
H,I = HIGH TYPE BITUMINOUS; J = CONCRETE; K = BRICK; L = BLOCK

STATE HIGHWAY LOCATION REFERENCE

COUNTY: GARRETT  
DISTRICT: 6  
DATE: 12/31/03

ROUTE NUMBER: MD 495  
INVENTORY DIRECTION: NORTH  
ROUTE NAME: SWANTON RD

STATE SYSTEM	FUNCTIONAL CLASS	MEDIAN TYPE	ACCESS CONTROL	NHS	MILEPOINT	MILEPOINT DESCRIPTION	MARKED LANES	SURFACE WIDTH/TYPE*	AADT
STATE SECONDARY	R RUR MAJ COLL	NONE (UNDIV)	NONE	NOT NHS	00.000		2	22I	2,150
					00.000 MD135	MARYLAND HWY			
					00.120	SPEED LIMIT 50 MPH			
					00.140 MD495A	SWANTAMONT RD			
					00.230		2	24I	
					00.280	LOWER WHITE OAK RD			
					00.450	LOWER WHITE OAK RD			
					01.010	ROSS SAVAGE RD			
					01.230	ROSS SAVAGE RD			
					01.310	PVT RD			
					01.900	MYRL WILT LA			
					02.390 CO444	PAINTER SCHOOL RD			
					02.740	STRUC #11034 CRABTREE CREEK			
					02.780	FOX HOLLOW RD			
					02.900		2	22I	
					02.900	SPEED LIMIT 35 MPH			
					03.180		3	34I	
					03.260		2	24I	
NAME: BITTINGER RD					03.260 CO245	SWANTON HILL RD			
					03.280	STRUC #11033 CRABTREE CREEK			
					03.340		2	22I	
					03.760	SPEED LIMIT 50 MPH			
					04.160 CO147	UPPER GREEN GLADE RD			
					04.190 CO259	SPRING LICK RD			
					04.950 CO146	GREEN GLADE RD			
					05.290 CO160	MAYBERRY POLING RD			
					05.290 CO443	BECKMAN RD			
					05.440 CO267	SKY VALLEY SPUR			
					05.440 CO443	BECKMAN RD			
					05.730 CO266	SKY VALLEY RD			
					06.580 CO393	MELLINGER RD			
					06.580 CO241	NORTH GLADE RD			
					07.260 CO249	OBRIEN RD			
					08.710 CO166	HUNT VALLEY RD			
					09.060 CO163	GLENDALE RD			
					09.540	MEADOW MOUNTAIN TRAILS			

\*A,B = UNIMPROVED; C = GRADED & DRAINED; D,E = SOIL, GRAVEL, STONE; F,G = LOW TYPE BITUMINOUS  
H,I = HIGH TYPE BITUMINOUS; J = CONCRETE; K = BRICK; L = BLOCK

STATE HIGHWAY ADMINISTRATION OF MARYLAND  
HIGHWAY INFORMATION SERVICES DIVISION  
DATA SUPPORT GROUP

STATE HIGHWAY LOCATION REFERENCE

COUNTY: GARRETT  
DISTRICT: 6  
DATE: 12/31/03

ROUTE NUMBER: MD 495 CONTINUED

INVENTORY DIRECTION: NORTH

ROUTE NAME: BITTINGER RD

STATE SYSTEM	FUNCTIONAL CLASS	MEDIAN TYPE	ACCESS CONTROL	NHS	MILEPOINT	MILEPOINT DESCRIPTION	MARKED LANES	SURFACE WIDTH/TYPE*	AADT
STATE SECONDARY	R RUR MAJ COLL	NONE (UNDIV)	NONE	NOT NHS	09.730		2	22I	2,750
					09.730 CO258	DRY RUN RD			
					10.760 CO219	NEW GERMANY RD			
					12.060	PVT RD			
					12.350	4 H CAMP RD			
					12.370	SPUR TO 4 H CAMP RD			
					12.720	PVT RD			
					13.690 CO148	ROCK LODGE RD			
					14.350	SPEED LIMIT 30 MPH			
					14.650 CO167	ORENDORF RD			
					14.730 CO391	LEGEER RD			
					14.730 CO390	BRENNEMAN RD			
					14.810	SPEED LIMIT 50 MPH			
					17.080 CO385	DUNG HILL RD			
					18.100	BLACKBERRY LA			
					18.510	ROOT BLEACHY RD			
					18.620 CO183	DURST RD			
					18.680	SPUR TO DURST RD			
					19.570 CO224	JENNINGS RD			
					19.690 CO185	BAKER RD			
					20.420 CO185	BAKER RD			
					20.550	STRUC #11025 CASSELMAN RIVER			
					20.590 CO186	FIRE CLAY RD			
					21.130 CO220	MAPLE GROVE RD			
					22.030	STRUC #11068X0 BIG SHADE RUN			
					22.070	SPEED LIMIT 40 MPH			
					22.080 CO187	SHADE HOLLOW RD			
					22.410		2	30I	
					22.530 CO472	NORTH PARK RD			
					22.610		2	22I	
					22.610 RP 68- 6	RAMP 6 FR IS 68 EB TO MD 495 SB			
					22.610 RP 68- 4	RAMP 4 FR MD 495 NB TO IS 68 EB			
					22.660 RP 68- 3	RAMP 3 FR RAMP 6 (FR IS 68) TO MD 495 NB			
					22.660 RP 68- 5	RAMP 5 FR MD 495 SB TO RAMP 4 (TO IS 68)			
					22.700	BEGIN BRIDGE			

\*A,B = UNIMPROVED; C = GRADED & DRAINED; D,E = SOIL, GRAVEL, STONE; F,G = LOW TYPE BITUMINOUS  
H,I = HIGH TYPE BITUMINOUS; J = CONCRETE; K = BRICK; L = BLOCK

STATE HIGHWAY LOCATION REFERENCE

COUNTY: GARRETT  
DISTRICT: 6  
DATE: 12/31/03

**ROUTE NUMBER: MD 495 CONTINUED**

INVENTORY DIRECTION: NORTH

ROUTE NAME: BITTINGER RD

STATE SYSTEM	FUNCTIONAL CLASS	MEDIAN TYPE	ACCESS CONTROL	NHS	MILEPOINT	MILEPOINT DESCRIPTION	MARKED LANES	SURFACE WIDTH/TYPE*	AADT
STATE SECONDARY	R RUR MAJ COLL	NONE (UNDIV)	NONE	NOT NHS	22.720 IS 68	NATIONAL FREEWAY	2	22I	2,750
					22.720	STRUC #11019			
					22.720	EXIT #19			
					22.740	END BRIDGE			
					22.790 RP 68- 1	RAMP 1 FR MD 495 NB TO RAMP 8 (TO IS 68)			
					22.790 RP 68- 7	RAMP 7 FR RAMP 2 (FR IS 68) TO MD 495 SB			
					22.820 RP 68- 2	RAMP 2 FR IS 68 WB TO MD 495 NB			
					22.820 RP 68- 8	RAMP 8 FR MD 495 SB TO IS 68 WB			
NAME: S YODER ST	U				22.850	IN CORP LMTS GRANTSVILLE			
					22.890 MU145	SOUTH ST			
					22.950		2	24I	
					22.950 MU 80	GRANT ST			
					22.980		2	30I	
					22.980 MU 30	BITTINGER LA			
					23.020 US 40AL	MAIN ST			
					23.020 MU150	YODER ST (AHEAD)			

**ROUTE NUMBER: MD 495A**

INVENTORY DIRECTION: EAST

ROUTE NAME: SWANTAMONT RD

STATE SYSTEM	FUNCTIONAL CLASS	MEDIAN TYPE	ACCESS CONTROL	NHS	MILEPOINT	MILEPOINT DESCRIPTION	MARKED LANES	SURFACE WIDTH/TYPE*	AADT
STATE SECONDARY	R RUR LOCAL	NONE (UNDIV)	NONE	NOT NHS	00.000		2	16I	0
					00.000 MD135	MARYLAND HWY			
					00.120		2	20I	
					00.160 MD495	SWANTON RD			

**ROUTE NUMBER: MD 546**

INVENTORY DIRECTION: NORTH

ROUTE NAME: FINZEL RD

STATE SYSTEM	FUNCTIONAL CLASS	MEDIAN TYPE	ACCESS CONTROL	NHS	MILEPOINT	MILEPOINT DESCRIPTION	MARKED LANES	SURFACE WIDTH/TYPE*	AADT
STATE SECONDARY	R RUR MINOR COLL	NONE (UNDIV)	NONE	NOT NHS	00.000		3	36I	1,650
					00.000 CO204	BEALL SCHOOL RD (BACK)			
					00.020 RP 68- 6	RAMP 6 FR IS 68 EB TO MD 546 SB			

\*A,B = UNIMPROVED; C = GRADED & DRAINED; D,E = SOIL,GRAVEL,STONE; F,G = LOW TYPE BITUMINOUS  
H,I = HIGH TYPE BITUMINOUS; J = CONCRETE; K= BRICK; L = BLOCK

STATE HIGHWAY ADMINISTRATION OF MARYLAND  
HIGHWAY INFORMATION SERVICES DIVISION  
DATA SUPPORT GROUP

STATE HIGHWAY LOCATION REFERENCE

COUNTY: GARRETT  
DISTRICT: 6  
DATE: 12/31/03

ROUTE NUMBER: MD 546 CONTINUED  
INVENTORY DIRECTION: NORTH  
ROUTE NAME: FINZEL RD

STATE SYSTEM	FUNCTIONAL CLASS	MEDIAN TYPE	ACCESS CONTROL	NHS	MILEPOINT	MILEPOINT DESCRIPTION	MARKED LANES	SURFACE WIDTH/TYPE*	AADT
STATE SECONDARY	R	RUR MINOR COLL	NONE	NOT NHS	00.020 RP 68- 4	RAMP 4 FR MD 546 NB TO IS 68 EB	3	36I	1,650
					00.070	BEGIN BRIDGE			
		RUR MAJ COLL			00.090				
					00.090 IS 68	NATIONAL FREEWAY			
					00.090	STRUC #11012			
					00.090	EXIT #29			
					00.120	END BRIDGE			
					00.150	SPUR FR MD 546F			
					00.160	MD 546F (SB/L)			
					00.170 MD546F	NO NAME			
					00.170 RP 68- 7	RAMP 7 FR RAMP 2 (FR IS68) TO MD 546 SB			
					00.190 RP 68- 2	RAMP 2 FR IS 68 WB TO MD 546 NB			
					00.200 RP 68- 8	RAMP 8 FR MD 546 SB TO MD 546F WB			
					00.230	BEGIN BRIDGE			
					00.240 US 40AL	NATIONAL PIKE			
					00.240	STRUC #11005			
					00.270	END BRIDGE			
					00.610 MD946	FINZEL RD			
					00.740		2	22I	
					00.780	SPEED LIMIT 50 MPH			
					01.690 OP 75	CRANBERRY SWAMP RD			
					01.950	SPEED LIMIT 40 MPH			
					02.210	SPEED LIMIT 30 MPH			
					02.340	CROWES LA			
					02.500 CO196	SAMPSON ROCK RD			
					02.500	MONTGOMERY LA			
					02.630	MISTSY LA			
					02.790				1,150
					02.790 CO197	WEST FINZEL RD			
					02.790 CO468	OLD SCHOOL HOUSE RD			
					02.970	WILHELM LA			
					03.140	SPEED LIMIT 50 MPH			
					03.410	PENNSYLVANIA ST/L			

\*A,B = UNIMPROVED; C = GRADED & DRAINED; D,E = SOIL,GRAVEL,STONE; F,G = LOW TYPE BITUMINOUS  
H,I = HIGH TYPE BITUMINOUS; J = CONCRETE; K= BRICK; L = BLOCK

STATE HIGHWAY ADMINISTRATION OF MARYLAND  
HIGHWAY INFORMATION SERVICES DIVISION  
DATA SUPPORT GROUP

STATE HIGHWAY LOCATION REFERENCE

COUNTY: GARRETT  
DISTRICT: 6  
DATE: 12/31/03

**ROUTE NUMBER:** MD 546F  
**INVENTORY DIRECTION:** NORTH  
**ROUTE NAME:** ACCESS RD

STATE SYSTEM	FUNCTIONAL CLASS	MEDIAN TYPE	ACCESS CONTROL	NHS	MILEPOINT	MILEPOINT DESCRIPTION	MARKED LANES	SURFACE WIDTH/TYPE*	AADT
STATE SECONDARY	R RUR LOCAL	CURBED	NONE	NOT NHS	00.000		2	45I	199
		NONE (UNDIV)			00.000 MD546	FINZEL RD			
					00.010	SPUR TO MD 546			
					00.030		2	24I	
					00.030 RP 68- 8	RAMP 8 FR MD 546 SB TO MD 546F WB			
					00.410 RP 68- 1	RAMP 1 FR MD 546F NB TO IS 68 WB			
					00.420	SPUR TO US 40AL			
					00.420	SPUR FR US 40AL			
					00.430 US 40AL	NATIONAL PIKE			
					00.430 CO202	PINEY RUN RD (AHEAD)			

**ROUTE NUMBER:** MD 560  
**INVENTORY DIRECTION:** NORTH  
**ROUTE NAME:** GORMAN RD

STATE SYSTEM	FUNCTIONAL CLASS	MEDIAN TYPE	ACCESS CONTROL	NHS	MILEPOINT	MILEPOINT DESCRIPTION	MARKED LANES	SURFACE WIDTH/TYPE*	AADT
STATE SECONDARY	R RUR MAJ COLL	NONE (UNDIV)	NONE	NOT NHS	00.000		3	40I	2,175
					00.000 US 50	GEORGE WASHINGTON HWY			
					00.030		2	40I	
					00.100		2	22I	
					00.100 CO121	STEYER GORMAN RD			
					00.100 CO119	GORMAN ST			
					00.140	SPEED LIMIT 40 MPH			
					00.280 CO298	GORMAN STREET SPUR			
					00.360	STRUC #11029 NYDEGGER RUN			
					00.700	ALLEN MAPLE DR			
					00.740	SPEED LIMIT 50 MPH			
					01.500 CO120	WAYNE HARVEY RD			
					01.710		2	24I	
					01.710 CO122	KING WILDESEN RD			
					01.710 CO123	SOUTH LE MOYNE KING RD			
					02.000		2	22I	
					02.210 CO422	CHISOLM RD			
					02.330	STRUC #11028 GLADE RUN			
					02.850	STRUC #11027 GLADE RUN			
					03.790	PVT RD			

\*A,B = UNIMPROVED; C = GRADED & DRAINED; D,E = SOIL, GRAVEL, STONE; F,G = LOW TYPE BITUMINOUS  
H,I = HIGH TYPE BITUMINOUS; J = CONCRETE; K = BRICK; L = BLOCK



STATE HIGHWAY ADMINISTRATION OF MARYLAND  
HIGHWAY INFORMATION SERVICES DIVISION  
DATA SUPPORT GROUP

STATE HIGHWAY LOCATION REFERENCE

COUNTY: GARRETT  
DISTRICT: 6  
DATE: 12/31/03

ROUTE NUMBER: MD 560 CONTINUED  
INVENTORY DIRECTION: NORTH  
ROUTE NAME: GORMAN RD

STATE SYSTEM	FUNCTIONAL CLASS	MEDIAN TYPE	ACCESS CONTROL	NHS	MILEPOINT	MILEPOINT DESCRIPTION	MARKED LANES	SURFACE WIDTH/TYPER*	AADT
STATE SECONDARY	R RUR MAJ COLL	NONE (UNDIV)	NONE	NOT NHS	04.180 CO375	WHITE CHURCH STEYER RD	2	22I	2,175
					04.520	PINE RD			
					05.030 CO129	STEYER MINE RD			
					05.450 CO122	KING WILDESEN RD			
					06.290	JACKSON LA			
					06.630	APACHE TRAIL			
					07.020				3,675
					07.020 CO139	BETHLEHEM RD			
					07.540 CO128	DR TOLSON RD			
					08.290	BAKER FARM RD			
					08.750	SPEED LIMIT 30 MPH			
					08.780 CO130	GARRETT RD			
NAME: LOTHIAN ST U					08.810	IN CORP LMTS LOCH LYNN HEIGHTS			
					08.920 MU 70	DUNDEE ST			
NAME: THIRD AVE					08.980 MU 30	ARGYLE ST			
					08.980 MU110	LOCH LYNN ST			
					09.040 MU 60	CHICOPEE ST			
					09.090 MU 60	CHICOPEE ST			
					09.100 MU100	LEWIS ST			
					09.140		2	23I	
NAME: PAUL ST					09.140 MU220	THIRD AVE			
					09.140 MU200	SHENANDOAH AVE			
					09.160 MU8040	ALLEY #4			
					09.200 MU180	SECOND AVE			
					09.230 MU8010	ALLEY #1			
					09.260		3	34I	
					09.260 MU 80	FIRST AVE			
					09.260	OUT CORP LMTS LOCH LYNN HEIGHTS			
					09.260	IN CORP LMTS MOUNTAIN LAKE PARK			
					09.280	R/R #CSX 144 847 F			
					09.300 MU200	OLD BRIDGE RD			
					09.320 MD135	MARYLAND HWY			

\*A,B = UNIMPROVED; C = GRADED & DRAINED; D,E = SOIL, GRAVEL, STONE; F,G = LOW TYPE BITUMINOUS  
H,I = HIGH TYPE BITUMINOUS; J = CONCRETE; K = BRICK; L = BLOCK

STATE HIGHWAY LOCATION REFERENCE

COUNTY: GARRETT  
DISTRICT: 6  
DATE: 12/31/03

**ROUTE NUMBER:** MD 669  
**INVENTORY DIRECTION:** NORTH  
**ROUTE NAME:** SPRINGS RD

STATE SYSTEM	FUNCTIONAL CLASS	MEDIAN TYPE	ACCESS CONTROL	NHS	MILEPOINT	MILEPOINT DESCRIPTION	MARKED LANES	SURFACE WIDTH/TYPE*	AADT
STATE SECONDARY	U RUR MAJ COLL	NONE (UNDIV)	NONE	NOT NHS	00.000		2	20I	2,050
					00.000 US 40AL	MAIN ST			
					00.010	SPEED LIMIT 30 MPH			
					00.040 MU120	RAVINE ST			
					00.060		2	22I	
					00.080 MU100	MILLER ST			
					00.130	MILLER LA			
					00.260 CO203	HEMLOCH DR			
					00.320 MU170	LOCKER LA			
					00.340	SPEED LIMIT 50 MPH			
	R				00.450	OUT CORP LMTS GRANTSVILLE			
					00.650 CO203	HEMLOCH DR			
					01.000 CO190	PEAVINE RD			
					01.460	PVT RD			
					01.690	PENNSYLVANIA ST/L			

**ROUTE NUMBER:** MD 733  
**INVENTORY DIRECTION:** NORTH  
**ROUTE NAME:** NO NAME

STATE SYSTEM	FUNCTIONAL CLASS	MEDIAN TYPE	ACCESS CONTROL	NHS	MILEPOINT	MILEPOINT DESCRIPTION	MARKED LANES	SURFACE WIDTH/TYPE*	AADT
STATE SECONDARY	R RUR LOCAL	NONE (UNDIV)	NONE	NOT NHS	00.000		1	12D&E	0
					00.000 US 40AL	NATIONAL PIKE			
					00.050	ROAD END			

**ROUTE NUMBER:** MD 733A  
**INVENTORY DIRECTION:** WEST  
**ROUTE NAME:** NO NAME

STATE SYSTEM	FUNCTIONAL CLASS	MEDIAN TYPE	ACCESS CONTROL	NHS	MILEPOINT	MILEPOINT DESCRIPTION	MARKED LANES	SURFACE WIDTH/TYPE*	AADT
STATE SECONDARY	R RUR LOCAL	NONE (UNDIV)	NONE	NOT NHS	00.000		2	16I	0
					00.000 US 40AL	NATIONAL PIKE			
					00.100	STRUC #11008 SAVAGE RIVER			
					00.140	ROAD END			

\*A,B = UNIMPROVED; C = GRADED & DRAINED; D,E = SOIL, GRAVEL, STONE; F,G = LOW TYPE BITUMINOUS  
H,I = HIGH TYPE BITUMINOUS; J = CONCRETE; K = BRICK; L = BLOCK

STATE HIGHWAY ADMINISTRATION OF MARYLAND  
HIGHWAY INFORMATION SERVICES DIVISION  
DATA SUPPORT GROUP

STATE HIGHWAY LOCATION REFERENCE

COUNTY: GARRETT  
DISTRICT: 6  
DATE: 12/31/03

ROUTE NUMBER: MD 742  
INVENTORY DIRECTION: NORTH  
ROUTE NAME: FIRST AVE

STATE SYSTEM	FUNCTIONAL CLASS	MEDIAN TYPE	ACCESS CONTROL	NHS	MILEPOINT	MILEPOINT DESCRIPTION	MARKED LANES	SURFACE WIDTH/TYPE*	AADT
STATE SECONDARY	U RUR MINOR COLL	NONE (UNDIV)	NONE	NOT NHS	00.000		2	24I	1,475
					00.000 MD 42	FRIENDSVILLE RD			
					00.040	SPEED LIMIT 25 MPH			
					00.170 IS 68	NATIONAL FREEWAY			
					00.170	STRUC #11040			
					00.240 MU 50	OAK ST			
					00.310 MU 10	CHESTNUT ST			
					00.350 MU8080	ALLEY #8			
NAME: MAPLE ST					00.380 MU 20	FIRST AVE			
					00.380 MU 30	MAPLE ST			
					00.450		2	30I	
					00.450 MU 40	MORRIS AVE			
					00.460	BEGIN BRIDGE			
					00.480	STRUC #11011 YOUGHIOGHENY RIVER			
					00.500	END BRIDGE			
					00.510		2	24I	
					00.510 MU110	WATER ST			
					00.540 MU 15	CHURCH LA			
					00.550	SPEED LIMIT 30 MPH			
					00.720 RP 68- 2	RAMP 2 FR IS 68 WB TO MD 742 NB			
					00.730 CO 17	BLANE FRANTZ RD			
	R				00.870	OUT CORP LMTS FRIENDSVILLE			
					00.930 RP 68- 8	RAMP 8 FR MD 42 SB TO IS 68 WB			
					00.930 MD 42	FRIENDSVILLE RD			

ROUTE NUMBER: MD 825B  
INVENTORY DIRECTION: EAST  
ROUTE NAME: OAKLAND DR

STATE SYSTEM	FUNCTIONAL CLASS	MEDIAN TYPE	ACCESS CONTROL	NHS	MILEPOINT	MILEPOINT DESCRIPTION	MARKED LANES	SURFACE WIDTH/TYPE*	AADT
STATE SECONDARY	R RUR LOCAL	NONE (UNDIV)	NONE	NOT NHS	00.000		2	20I	799
					00.000 MD135	MARYLAND HWY			
					00.060	SPEED LIMIT 30 MPH			
					00.200	JAMISON LA			
					00.230	SPUR TO MD 826A			
					00.240 MD826A	WEBER RD			

\*A,B = UNIMPROVED; C = GRADED & DRAINED; D,E = SOIL, GRAVEL, STONE; F,G = LOW TYPE BITUMINOUS  
H,I = HIGH TYPE BITUMINOUS; J = CONCRETE; K = BRICK; L = BLOCK

STATE HIGHWAY LOCATION REFERENCE

COUNTY: GARRETT  
DISTRICT: 6  
DATE: 12/31/03

**ROUTE NUMBER: MD 825B CONTINUED**

INVENTORY DIRECTION: EAST

ROUTE NAME: OAKLAND DR

STATE SYSTEM	FUNCTIONAL CLASS	MEDIAN TYPE	ACCESS CONTROL	NHS	MILEPOINT	MILEPOINT DESCRIPTION	MARKED LANES	SURFACE WIDTH/TYPE*	AADT
STATE SECONDARY	R RUR LOCAL	NONE (UNDIV)	NONE	NOT NHS	00.270	JAMISON LA	2	20I	799
					00.320		2	22I	
	U				00.320 CO305	SOUTH 11TH ST			
					00.340	IN CORP LMTS MOUNTAIN LAKE PARK			
					00.420 MU 55	CHURCH LA			
					00.520 MU185	OAKHALL DR			
					00.530	LOUIS D NAYLOR DR			
					00.640 MU 60	D ST			
					00.640 MU205	PENSINGER BLVD			
					00.700 MU 71	E ST #1			
					00.770 MU 81	F ST #1			
					00.800 MU8030	ALLEY #3			
	RUR MINOR COLL				00.830				
NAME: G ST					00.830 MU 30	BALTIMORE AVE			
					00.830 MU 64	DEER PARK AVE			
					00.890 MU190	OAKLAND AVE			
					00.940 MD135	MARYLAND HWY			
					00.940 MU 90	G ST (AHEAD)			

**ROUTE NUMBER: MD 825C**

INVENTORY DIRECTION: SOUTH

ROUTE NAME: NO NAME

STATE SYSTEM	FUNCTIONAL CLASS	MEDIAN TYPE	ACCESS CONTROL	NHS	MILEPOINT	MILEPOINT DESCRIPTION	MARKED LANES	SURFACE WIDTH/TYPE*	AADT
STATE SECONDARY	R RUR LOCAL	NONE (UNDIV)	NONE	NOT NHS	00.000		2	20D&E	99
					00.000 MD135	MARYLAND HWY			
					00.030		2	16I	
					00.110 MD135C	NO NAME			
					00.240	ROAD END			

**ROUTE NUMBER: MD 826A**

INVENTORY DIRECTION: NORTH

ROUTE NAME: SHA DR

STATE SYSTEM	FUNCTIONAL CLASS	MEDIAN TYPE	ACCESS CONTROL	NHS	MILEPOINT	MILEPOINT DESCRIPTION	MARKED LANES	SURFACE WIDTH/TYPE*	AADT
STATE SECONDARY	R RUR LOCAL	NONE (UNDIV)	NONE	NOT NHS	00.000		2	26I	399

\*A,B = UNIMPROVED; C = GRADED & DRAINED; D,E = SOIL, GRAVEL, STONE; F,G = LOW TYPE BITUMINOUS  
H,I = HIGH TYPE BITUMINOUS; J = CONCRETE; K = BRICK; L = BLOCK

STATE HIGHWAY LOCATION REFERENCE

COUNTY: GARRETT  
DISTRICT: 6  
DATE: 12/31/03

**ROUTE NUMBER: MD 826A CONTINUED**

INVENTORY DIRECTION: NORTH

ROUTE NAME: SHA DR

STATE SYSTEM	FUNCTIONAL CLASS	MEDIAN TYPE	ACCESS CONTROL	NHS	MILEPOINT	MILEPOINT DESCRIPTION	MARKED LANES	SURFACE WIDTH/TYPE*	AADT
STATE SECONDARY	R RUR LOCAL	NONE (UNDIV)	NONE	NOT NHS	00.000	ROAD END	2	26I	399
					00.050		2	22I	
					00.120 OP 31	WOLF ACRES DR			
NAME: WEBER RD					00.140 US219A	WEBER RD			
					00.220	SPEED LIMIT 40 MPH			
					00.320		2	32I	
					00.440 MD135	MARYLAND HWY			
					00.550	SPUR FR MD 825B			
					00.560 MD825B	OAKLAND DR			

**ROUTE NUMBER: MD 826B**

INVENTORY DIRECTION: NORTH

ROUTE NAME: LUMBER CITY RD

STATE SYSTEM	FUNCTIONAL CLASS	MEDIAN TYPE	ACCESS CONTROL	NHS	MILEPOINT	MILEPOINT DESCRIPTION	MARKED LANES	SURFACE WIDTH/TYPE*	AADT
STATE SECONDARY	R RUR LOCAL	NONE (UNDIV)	NONE	NOT NHS	00.000		2	20I	0
					00.000 US219A	WEBER RD (BACK)			
					00.000 US219	GARRETT HWY			
					00.010	PVT RD			
					00.010	PVT RD			
					00.150	ROAD END			

**ROUTE NUMBER: MD 826C**

INVENTORY DIRECTION: NORTH

ROUTE NAME: NO NAME

STATE SYSTEM	FUNCTIONAL CLASS	MEDIAN TYPE	ACCESS CONTROL	NHS	MILEPOINT	MILEPOINT DESCRIPTION	MARKED LANES	SURFACE WIDTH/TYPE*	AADT
STATE SECONDARY	R RUR LOCAL	NONE (UNDIV)	NONE	NOT NHS	00.000		2	16H	99
					00.000	ROAD END			
					00.020 US219B	NO NAME			
					00.070		2	10F	
					00.160 US219	GARRETT HWY			

STATE HIGHWAY LOCATION REFERENCE

COUNTY: GARRETT  
DISTRICT: 6  
DATE: 12/31/03

**ROUTE NUMBER:** MD 826D  
**INVENTORY DIRECTION:** NORTH  
**ROUTE NAME:** NO NAME

STATE SYSTEM	FUNCTIONAL CLASS	MEDIAN TYPE	ACCESS CONTROL	NHS	MILEPOINT	MILEPOINT DESCRIPTION	MARKED LANES	SURFACE WIDTH/TYPE*	AADT
STATE SECONDARY	R RUR LOCAL	NONE (UNDIV)	NONE	NOT NHS	00.000		2	17I	99
					00.000	ROAD END			
					00.030		2	12G	
					00.050	US219 GARRETT HWY			

**ROUTE NUMBER:** MD 826E  
**INVENTORY DIRECTION:** SOUTH  
**ROUTE NAME:** ACCIDENT GARAGE RD

STATE SYSTEM	FUNCTIONAL CLASS	MEDIAN TYPE	ACCESS CONTROL	NHS	MILEPOINT	MILEPOINT DESCRIPTION	MARKED LANES	SURFACE WIDTH/TYPE*	AADT
STATE SECONDARY	R RUR LOCAL	NONE (UNDIV)	NONE	NOT NHS	00.000		2	18I	99
					00.000	US219 GARRETT HWY			
					00.350	ROAD END			

**ROUTE NUMBER:** MD 826G  
**INVENTORY DIRECTION:** NORTH  
**ROUTE NAME:** NO NAME

STATE SYSTEM	FUNCTIONAL CLASS	MEDIAN TYPE	ACCESS CONTROL	NHS	MILEPOINT	MILEPOINT DESCRIPTION	MARKED LANES	SURFACE WIDTH/TYPE*	AADT
STATE SECONDARY	R RUR LOCAL	NONE (UNDIV)	NONE	NOT NHS	00.000		2	14I	99
					00.000	ROAD END			
					00.010	US219C NO NAME			
					00.030		2	14G	
					00.220	ROAD END			

**ROUTE NUMBER:** MD 826H  
**INVENTORY DIRECTION:** SOUTH  
**ROUTE NAME:** NO NAME

STATE SYSTEM	FUNCTIONAL CLASS	MEDIAN TYPE	ACCESS CONTROL	NHS	MILEPOINT	MILEPOINT DESCRIPTION	MARKED LANES	SURFACE WIDTH/TYPE*	AADT
STATE SECONDARY	R RUR LOCAL	NONE (UNDIV)	NONE	NOT NHS	00.000		2	25I	99
					00.000	US 40 NATIONAL PIKE			
					00.080		2	20I	
					00.130		2	12D&E	
					00.190	ROAD END			

\*A,B = UNIMPROVED; C = GRADED & DRAINED; D,E = SOIL, GRAVEL, STONE; F,G = LOW TYPE BITUMINOUS  
H,I = HIGH TYPE BITUMINOUS; J = CONCRETE; K = BRICK; L = BLOCK

STATE HIGHWAY ADMINISTRATION OF MARYLAND  
HIGHWAY INFORMATION SERVICES DIVISION  
DATA SUPPORT GROUP

STATE HIGHWAY LOCATION REFERENCE

COUNTY: GARRETT  
DISTRICT: 6  
DATE: 12/31/03

**ROUTE NUMBER:** MD 826J  
**INVENTORY DIRECTION:** NORTH  
**ROUTE NAME:** STOCKYARD RD

STATE SYSTEM	FUNCTIONAL CLASS	MEDIAN TYPE	ACCESS CONTROL	NHS	MILEPOINT	MILEPOINT DESCRIPTION	MARKED LANES	SURFACE WIDTH/TYPE*	AADT
STATE SECONDARY	R RUR LOCAL	NONE (UNDIV)	NONE	NOT NHS	00.000		2	20I	99
					00.000	ROAD END			
					00.010	US219D STOCKYARD RD			
					00.570	US219E STOCKYARD RD			
					00.600	ROAD END			

**ROUTE NUMBER:** MD 826K  
**INVENTORY DIRECTION:** EAST  
**ROUTE NAME:** NO NAME

STATE SYSTEM	FUNCTIONAL CLASS	MEDIAN TYPE	ACCESS CONTROL	NHS	MILEPOINT	MILEPOINT DESCRIPTION	MARKED LANES	SURFACE WIDTH/TYPE*	AADT
STATE SECONDARY	R RUR LOCAL	NONE (UNDIV)	NONE	NOT NHS	00.000		2	20I	99
					00.000	ROAD END			
					00.010	US219F NO NAME			
					00.050	ROAD END			

**ROUTE NUMBER:** MD 826L  
**INVENTORY DIRECTION:** EAST  
**ROUTE NAME:** RYLAND CT

STATE SYSTEM	FUNCTIONAL CLASS	MEDIAN TYPE	ACCESS CONTROL	NHS	MILEPOINT	MILEPOINT DESCRIPTION	MARKED LANES	SURFACE WIDTH/TYPE*	AADT
STATE SECONDARY	R RUR LOCAL	NONE (UNDIV)	NONE	NOT NHS	00.000		2	20I	99
					00.000	ROAD END			
					00.120	US219G RYLAND CT			
					00.190	ROAD END			

**ROUTE NUMBER:** MD 826M  
**INVENTORY DIRECTION:** EAST  
**ROUTE NAME:** RABBIT HOLLOW RD

STATE SYSTEM	FUNCTIONAL CLASS	MEDIAN TYPE	ACCESS CONTROL	NHS	MILEPOINT	MILEPOINT DESCRIPTION	MARKED LANES	SURFACE WIDTH/TYPE*	AADT
STATE SECONDARY	R RUR LOCAL	NONE (UNDIV)	NONE	NOT NHS	00.000		2	18H	99
					00.000	US219 GARRETT HWY			
					00.040		2	20H	
					00.170	SPEED LIMIT 25 MPH			
					00.310		2	18H	

\*A,B = UNIMPROVED; C = GRADED & DRAINED; D,E = SOIL, GRAVEL, STONE; F,G = LOW TYPE BITUMINOUS  
H,I = HIGH TYPE BITUMINOUS; J = CONCRETE; K = BRICK; L = BLOCK

STATE HIGHWAY LOCATION REFERENCE

COUNTY: GARRETT  
DISTRICT: 6  
DATE: 12/31/03

**ROUTE NUMBER: MD 826M CONTINUED**

INVENTORY DIRECTION: EAST

ROUTE NAME: RABBIT HOLLOW RD

STATE SYSTEM	FUNCTIONAL CLASS	MEDIAN TYPE	ACCESS CONTROL	NHS	MILEPOINT	MILEPOINT DESCRIPTION	MARKED LANES	SURFACE WIDTH/TYPE*	AADT
STATE SECONDARY	R RUR LOCAL	NONE (UNDIV)	NONE	NOT NHS	00.510 CO180	RABBIT HOLLOW RD (AHEAD)	2	18H	99

**ROUTE NUMBER: MD 826N**

INVENTORY DIRECTION: NORTH

ROUTE NAME: NO NAME

STATE SYSTEM	FUNCTIONAL CLASS	MEDIAN TYPE	ACCESS CONTROL	NHS	MILEPOINT	MILEPOINT DESCRIPTION	MARKED LANES	SURFACE WIDTH/TYPE*	AADT
STATE SECONDARY	R RUR LOCAL	NONE (UNDIV)	NONE	NOT NHS	00.000		2	20I	99
					00.000	ROAD END			
					00.110 CO358	COLLIER RD			
					00.180		2	14H	
					00.280	ROAD END			

**ROUTE NUMBER: MD 826P**

INVENTORY DIRECTION: NORTH

ROUTE NAME: NO NAME

STATE SYSTEM	FUNCTIONAL CLASS	MEDIAN TYPE	ACCESS CONTROL	NHS	MILEPOINT	MILEPOINT DESCRIPTION	MARKED LANES	SURFACE WIDTH/TYPE*	AADT
STATE SECONDARY	R RUR LOCAL	NONE (UNDIV)	NONE	NOT NHS	00.000		2	18I	99
					00.000 US219	GARRETT HWY			
					00.170 US219	GARRETT HWY			

**ROUTE NUMBER: MD 827A**

INVENTORY DIRECTION: NORTH

ROUTE NAME: NO NAME

STATE SYSTEM	FUNCTIONAL CLASS	MEDIAN TYPE	ACCESS CONTROL	NHS	MILEPOINT	MILEPOINT DESCRIPTION	MARKED LANES	SURFACE WIDTH/TYPE*	AADT
STATE SECONDARY	R RUR LOCAL	NONE (UNDIV)	NONE	NOT NHS	00.000		2	12D&E	99
					00.000	ROAD END			
					00.030 MD 39	HUTTON RD			

**ROUTE NUMBER: MD 827C**

INVENTORY DIRECTION: NORTH

ROUTE NAME: NO NAME

STATE SYSTEM	FUNCTIONAL CLASS	MEDIAN TYPE	ACCESS CONTROL	NHS	MILEPOINT	MILEPOINT DESCRIPTION	MARKED LANES	SURFACE WIDTH/TYPE*	AADT
--------------	------------------	-------------	----------------	-----	-----------	-----------------------	--------------	---------------------	------

\*A,B = UNIMPROVED; C = GRADED & DRAINED; D,E = SOIL, GRAVEL, STONE; F,G = LOW TYPE BITUMINOUS  
H,I = HIGH TYPE BITUMINOUS; J = CONCRETE; K = BRICK; L = BLOCK



STATE HIGHWAY LOCATION REFERENCE

COUNTY: GARRETT  
DISTRICT: 6  
DATE: 12/31/03

**ROUTE NUMBER: MD 827C CONTINUED**

INVENTORY DIRECTION: NORTH

ROUTE NAME: NO NAME

STATE SYSTEM	FUNCTIONAL CLASS	MEDIAN TYPE	ACCESS CONTROL	NHS	MILEPOINT	MILEPOINT DESCRIPTION	MARKED LANES	SURFACE WIDTH/TYPE*	AADT
STATE SECONDARY	R RUR LOCAL	NONE (UNDIV)	NONE	NOT NHS	00.000		2	22H	99
					00.000	ROAD END			
					00.040 MD 39A	NO NAME			
					00.050	ROAD END			

**ROUTE NUMBER: MD 828**

INVENTORY DIRECTION: SOUTH

ROUTE NAME: NO NAME

STATE SYSTEM	FUNCTIONAL CLASS	MEDIAN TYPE	ACCESS CONTROL	NHS	MILEPOINT	MILEPOINT DESCRIPTION	MARKED LANES	SURFACE WIDTH/TYPE*	AADT
STATE SECONDARY	R RUR LOCAL	NONE (UNDIV)	NONE	NOT NHS	00.000		2	18I	99
					00.000 MD 42	FRIENDSVILLE RD			
					00.130	ROAD END			

**ROUTE NUMBER: MD 828A**

INVENTORY DIRECTION: EAST

ROUTE NAME: NO NAME

STATE SYSTEM	FUNCTIONAL CLASS	MEDIAN TYPE	ACCESS CONTROL	NHS	MILEPOINT	MILEPOINT DESCRIPTION	MARKED LANES	SURFACE WIDTH/TYPE*	AADT
STATE SECONDARY	R RUR LOCAL	NONE (UNDIV)	NONE	NOT NHS	00.000		2	18I	99
					00.000	ROAD END			
					00.040		2	16I	
					00.040 MD 42A	NO NAME			
					00.090		2	26I	
					00.120	ROAD END			

**ROUTE NUMBER: MD 946**

INVENTORY DIRECTION: SOUTH

ROUTE NAME: FINZEL RD

STATE SYSTEM	FUNCTIONAL CLASS	MEDIAN TYPE	ACCESS CONTROL	NHS	MILEPOINT	MILEPOINT DESCRIPTION	MARKED LANES	SURFACE WIDTH/TYPE*	AADT
STATE SECONDARY	R RUR MAJ COLL	NONE (UNDIV)	NONE	NOT NHS	00.000		2	21I	1,075
					00.000 US 40AL	NATIONAL PIKE			
					00.130	BEGIN BRIDGE			
					00.150 US 40AL	NATIONAL PIKE			
					00.150	STRUC #11026			

\*A,B = UNIMPROVED; C = GRADED & DRAINED; D,E = SOIL, GRAVEL, STONE; F,G = LOW TYPE BITUMINOUS  
H,I = HIGH TYPE BITUMINOUS; J = CONCRETE; K = BRICK; L = BLOCK

STATE HIGHWAY LOCATION REFERENCE

COUNTY: GARRETT  
DISTRICT: 6  
DATE: 12/31/03

**ROUTE NUMBER: MD 946 CONTINUED**

INVENTORY DIRECTION: SOUTH

ROUTE NAME: FINZEL RD

STATE SYSTEM	FUNCTIONAL CLASS	MEDIAN TYPE	ACCESS CONTROL	NHS	MILEPOINT	MILEPOINT DESCRIPTION	MARKED LANES	SURFACE WIDTH/TYPE*	AADT
STATE SECONDARY	R RUR MAJ COLL	NONE (UNDIV)	NONE	NOT NHS	00.170	END BRIDGE	2	21I	1,075
					00.190	SPEED LIMIT 50 MPH			
					00.610 MD546	FINZEL RD			

**ROUTE NUMBER: MD 948B**

INVENTORY DIRECTION: SOUTH

ROUTE NAME: OLD FROSTBURG RD

STATE SYSTEM	FUNCTIONAL CLASS	MEDIAN TYPE	ACCESS CONTROL	NHS	MILEPOINT	MILEPOINT DESCRIPTION	MARKED LANES	SURFACE WIDTH/TYPE*	AADT
STATE SECONDARY	R RUR LOCAL	NONE (UNDIV)	NONE	NOT NHS	00.190		2	20G	199
					00.190 CO205	OLD FROSTBURG RD (BACK)			
					00.290	BEGIN BRIDGE			
					00.310 IS 68	NATIONAL FREEWAY			
					00.310	STRUC #11043			
					00.330	END BRIDGE			
					00.430 CO205	OLD FROSTBURG RD (AHEAD)			

**ROUTE NUMBER: MD 948H**

INVENTORY DIRECTION: EAST

ROUTE NAME: DIESEL SCHOOL RD

STATE SYSTEM	FUNCTIONAL CLASS	MEDIAN TYPE	ACCESS CONTROL	NHS	MILEPOINT	MILEPOINT DESCRIPTION	MARKED LANES	SURFACE WIDTH/TYPE*	AADT
STATE SECONDARY	R RUR LOCAL	NONE (UNDIV)	NONE	NOT NHS	00.000		2	20I	199
					00.000 CO357	DEVILS HALF ACRE RD (BACK)			
					00.000 US219	GARRETT HWY			
					00.620	ROAD END			

**ROUTE NUMBER: MD 948K**

INVENTORY DIRECTION: EAST

ROUTE NAME: NO NAME

STATE SYSTEM	FUNCTIONAL CLASS	MEDIAN TYPE	ACCESS CONTROL	NHS	MILEPOINT	MILEPOINT DESCRIPTION	MARKED LANES	SURFACE WIDTH/TYPE*	AADT
STATE SECONDARY	R RUR LOCAL	NONE (UNDIV)	NONE	NOT NHS	00.000		2	14D&E	199
					00.000	ROAD END			
					00.300		2	12D&E	
					00.300 CO410	OLD PIGS EAR RD			

\*A,B = UNIMPROVED; C = GRADED & DRAINED; D,E = SOIL, GRAVEL, STONE; F,G = LOW TYPE BITUMINOUS  
H,I = HIGH TYPE BITUMINOUS; J = CONCRETE; K = BRICK; L = BLOCK

STATE HIGHWAY LOCATION REFERENCE

COUNTY: GARRETT  
DISTRICT: 6  
DATE: 12/31/03

**ROUTE NUMBER: MD 948K CONTINUED**

INVENTORY DIRECTION: EAST

ROUTE NAME: NO NAME

STATE SYSTEM	FUNCTIONAL CLASS	MEDIAN TYPE	ACCESS CONTROL	NHS	MILEPOINT	MILEPOINT DESCRIPTION	MARKED LANES	SURFACE WIDTH/TYPE*	AADT
STATE SECONDARY	R RUR LOCAL	NONE (UNDIV)	NONE	NOT NHS	00.400 CO 42	PIGS EAR RD	2	12D&E	199

**ROUTE NUMBER: US 40**

INVENTORY DIRECTION: EAST

ROUTE NAME: NATIONAL PIKE

STATE SYSTEM	FUNCTIONAL CLASS	MEDIAN TYPE	ACCESS CONTROL	NHS	MILEPOINT	MILEPOINT DESCRIPTION	MARKED LANES	SURFACE WIDTH/TYPE*	AADT
STATE PRIMARY	R RUR OPA	NONE (UNDIV)	NONE	NOT NHS	00.000		3	35I	3,075
					00.000	PENNSYLVANIA ST/L			
					00.050		2	24I	
					00.050 CO 42	PIGS EAR RD			
					00.100	SPEED LIMIT 50 MPH			
					00.210	ROCKY RD			
					00.290	BOWSER LA			
					00.360		3	36I	
					00.420 OP 3	HEMLOCK LOOP			
					00.600 OP 3	HEMLOCK LOOP			
					00.720	HEMLOCK MEADOW DR			
					00.800		2	24I	
					01.460		3	36I	
					01.620		2	36I	
					01.670		2	24I	
					02.270		3	36I	
					02.420		2	24I	
					02.910	PVT RD			
					03.190				3,275
					03.190 CO409	WINDING RIDGE RD			
					03.250 MD826H	NO NAME			
					03.380	SPUR TO US 40			
					03.410				5,475
					03.410 US 40AL	NATIONAL PIKE			
					03.420	SPUR TO US 40AL			
					03.430	SPUR FR US 40			
					03.480 RP 68- 8	RAMP 8 FR US 40 SB TO IS 68 WB			
					03.570 RP 68- 2	RAMP 2 FR IS 68 WB TO US 40 NB			
					03.610 RP 68- 7	RAMP 7 FR IS 68 WB TO US 40 SB			

\*A,B = UNIMPROVED; C = GRADED & DRAINED; D,E = SOIL, GRAVEL, STONE; F,G = LOW TYPE BITUMINOUS  
H,I = HIGH TYPE BITUMINOUS; J = CONCRETE; K = BRICK; L = BLOCK

STATE HIGHWAY ADMINISTRATION OF MARYLAND  
HIGHWAY INFORMATION SERVICES DIVISION  
DATA SUPPORT GROUP

STATE HIGHWAY LOCATION REFERENCE

COUNTY: GARRETT  
DISTRICT: 6  
DATE: 12/31/03

ROUTE NUMBER: US 40 CONTINUED

INVENTORY DIRECTION: EAST

ROUTE NAME: NATIONAL PIKE

STATE SYSTEM	FUNCTIONAL CLASS	MEDIAN TYPE	ACCESS CONTROL	NHS	MILEPOINT	MILEPOINT DESCRIPTION	MARKED LANES	SURFACE WIDTH/TYPE*	AADT
STATE PRIMARY	R RUR OPA	NONE (UNDIV)	NONE	NOT NHS	03.690 RP 68- 1	RAMP 1 FR US 40 NB TO IS 68 WB	2	24I	5,475
					03.740 US219	GARRETT HWY			
					03.740	STRUC #11049			
					03.740	EXIT #14			
					03.740 IS 68	NATIONAL FREEWAY			
					03.740	SEE IS 68			
					21.700	ALLEGANY CO/L (SEE IS 68)			

ROUTE NUMBER: US 40AL

INVENTORY DIRECTION: EAST

ROUTE NAME: NATIONAL PIKE

STATE SYSTEM	FUNCTIONAL CLASS	MEDIAN TYPE	ACCESS CONTROL	NHS	MILEPOINT	MILEPOINT DESCRIPTION	MARKED LANES	SURFACE WIDTH/TYPE*	AADT
STATE SECONDARY	R RUR MAJ COLL	NONE (UNDIV)	NONE	NOT NHS	00.000		2	36I	1,875
					00.000 US 40	NATIONAL PIKE			
					00.010	SPUR FR US 40			
					00.080		2	22I	
					00.150	SPEED LIMIT 50 MPH			
					00.370	PVT RD			
					00.940		2	24I	
					00.940	SPRING VALLEY FARM LA			
					01.460	HOLIDAY DR			
					02.340 CO188	ZEHNER RD			
					02.460	STONE HILL			
					02.960 OP 68	GASWELL RD			
					03.070	STRUC #11095XO SPIKER RUN			
					03.810 CO182	AMISH RD			
					03.810 CO386	POSEY ROW RD			
					04.530 MD733	NO NAME			
					04.590	STRUC #11002XO SHADE RUN			
					04.680	STRUC #11006 BIG SHADE RUN			
					04.780 CO456	OLD SHADE HOLLOW RD			
					04.840 CO187	SHADE HOLLOW RD			
					05.100	SPEED LIMIT 30 MPH			
					05.200	SIGN: GRANTSVILLE			
					05.230		2	26I	

U

\*A,B = UNIMPROVED; C = GRADED & DRAINED; D,E = SOIL, GRAVEL, STONE; F,G = LOW TYPE BITUMINOUS  
H,I = HIGH TYPE BITUMINOUS; J = CONCRETE; K = BRICK; L = BLOCK

STATE HIGHWAY ADMINISTRATION OF MARYLAND  
HIGHWAY INFORMATION SERVICES DIVISION  
DATA SUPPORT GROUP

STATE HIGHWAY LOCATION REFERENCE

COUNTY: GARRETT  
DISTRICT: 6  
DATE: 12/31/03

ROUTE NUMBER: US 40AL CONTINUED  
INVENTORY DIRECTION: EAST  
ROUTE NAME: MAIN ST

STATE SYSTEM	FUNCTIONAL CLASS	MEDIAN TYPE	ACCESS CONTROL	NHS	MILEPOINT	MILEPOINT DESCRIPTION	MARKED LANES	SURFACE WIDTH/TYPER*	AADT
STATE SECONDARY	U RUR MAJ COLL	NONE (UNDIV)	NONE	NOT NHS	05.230	IN CORP LMTS GRANTSVILLE	2	26I	1,875
					05.300				3,175
					05.300 MD669	SPRINGS RD			
					05.380 MU 89	LIVENGOOD LA			
					05.390 MU 50	DIEFENBACH ST			
					05.490 MU 20	BENDER ST			
					05.590		2	24I	4,475
					05.590 MU150	YODER ST			
					05.590 MD495	S YODER ST			
					05.620 MU 88	KELLER LA			
					05.640 MU 10	BANK ST			
					05.670 MU160	ZELLER LA			
					05.700 MU130	REFORM ST			
					05.740 MU110	PENNSYLVANIA AVE			
					05.810 MU 40	CHURCH ST			
					05.840 MU135	SCHOOL LA			
					05.870 MU 60	DORSEY HOTEL RD			
					05.920 MU140	SECOND ST			
					05.980		2	26I	
					05.980 MU 70	FIRST ST			
					06.040 MU 90	MILLER ZOOK RD			
					06.060		2	22I	
					06.060 MU105	PATTON LA			
					06.080	SIGN: GRANTSVILLE			
NAME: NATIONAL PIKE R					06.090	OUT CORP LMTS GRANTSVILLE			
					06.100	SPEED LIMIT 50 MPH			
					06.280 OP 70	NO NAME			
					06.410	STRUC #11007 CASSELMAN RIVER			
					06.530	SPUR TO CASSELMAN RD			
					06.590 CO193	CASSELMAN RD			
					06.670 CO194	RIVER RD			
					07.540	PVT RD			
					07.680 CO219	NEW GERMANY RD			
					07.770	SMOOTH VALLEY DR			
					08.280	SPEED LIMIT 40 MPH			
					08.690	SPUR FR US 219			

\*A,B = UNIMPROVED; C = GRADED & DRAINED; D,E = SOIL,GRAVEL,STONE; F,G = LOW TYPE BITUMINOUS  
H,I = HIGH TYPE BITUMINOUS; J = CONCRETE; K= BRICK; L = BLOCK

STATE HIGHWAY LOCATION REFERENCE

COUNTY: GARRETT  
DISTRICT: 6  
DATE: 12/31/03

ROUTE NUMBER: US 40AL CONTINUED

INVENTORY DIRECTION: EAST

ROUTE NAME: NATIONAL PIKE

STATE SYSTEM	FUNCTIONAL CLASS	MEDIAN TYPE	ACCESS CONTROL	NHS	MILEPOINT	MILEPOINT DESCRIPTION	MARKED LANES	SURFACE WIDTH/TYPE*	AADT
STATE SECONDARY	R RUR MAJ COLL	NONE (UNDIV)	NONE	NOT NHS	08.710		2	24I	1,875
					08.710	CHESTNUT RIDGE RD			
					08.710	TRAFFIC SIGNAL			
					08.730	SPUR TO US 219			
					09.040	SPEED LIMIT 50 MPH			
					09.690	OP 71			
					09.690	OP 72			
					09.980	GUTHRIE LA			
					10.180	GUTHRIE LA			
					10.370				1,975
					10.370	CO215 MEYERSDALE RD			
					10.370	CO214 LOWER NEW GERMANY RD			
					10.560	ELVIS PRESLEY BLVD			
					12.410	CO208 GREEN LANTERN RD			
					12.480	CO296 CHURCH RUN RD			
					12.970	CEMETERY			
					13.100	CO207 OLD BLOCHER RD			
					13.150	CO296 CHURCH RUN RD			
					13.860	PVT RD			
					13.890	ROUTE 40 ELEMENTARY SCHOOL			
					14.400	CO205 OLD FROSTBURG RD			
					14.490	VALLEY VIEW LA			
					14.700	HAPPY HILLS LA			
					15.780	SPUR TO MD 546F			
					15.790				3,250
					15.790	CO202 PINEY RUN RD			
					15.790	MD546F ACCESS RD			
					15.800	SPUR FR MD 546F			
					16.060		3	36I	
					16.150	CO198 POCAHONTAS RD			
					16.220	MD546 FINZEL RD			
					16.220	STRUC #11005			
					16.400	MD946 FINZEL RD			
					16.400	STRUC #11026			
					16.470	MD946 FINZEL RD			
					16.480		2	24I	

\*A,B = UNIMPROVED; C = GRADED & DRAINED; D,E = SOIL, GRAVEL, STONE; F,G = LOW TYPE BITUMINOUS  
H,I = HIGH TYPE BITUMINOUS; J = CONCRETE; K = BRICK; L = BLOCK

STATE HIGHWAY LOCATION REFERENCE

COUNTY: GARRETT  
DISTRICT: 6  
DATE: 12/31/03

**ROUTE NUMBER:** US 40AL CONTINUED

**INVENTORY DIRECTION:** EAST

**ROUTE NAME:** NATIONAL PIKE

STATE SYSTEM	FUNCTIONAL CLASS	MEDIAN TYPE	ACCESS CONTROL	NHS	MILEPOINT	MILEPOINT DESCRIPTION	MARKED LANES	SURFACE WIDTH/TYPE*	AADT
STATE SECONDARY	R RUR MAJ COLL	NONE (UNDIV)	NONE	NOT NHS	16.620 MD733A	NO NAME	2	24I	3,250
					16.640	LITTLE SAVAGE LA			
					16.830	PVT RD			
					17.040		3	36I	
					17.130	PVT RD			
					17.170		2	24I	
					17.390	SIGN: GARRETT CO			
					17.710	SAND BANK RD			
					18.130	PVT RD			
					18.141 MU206	CLIFTON TERR			
					18.180	ALLEGANY CO/L			

**ROUTE NUMBER:** US 50

**INVENTORY DIRECTION:** EAST

**ROUTE NAME:** GEORGE WASHINGTON HWY

STATE SYSTEM	FUNCTIONAL CLASS	MEDIAN TYPE	ACCESS CONTROL	NHS	MILEPOINT	MILEPOINT DESCRIPTION	MARKED LANES	SURFACE WIDTH/TYPE*	AADT
STATE SECONDARY	R RUR MINOR ART	NONE (UNDIV)	NONE	NOT NHS	00.000		2	24I	950
					00.000	WEST VIRGINIA ST/L			
					00.070	SPEED LIMIT 50 MPH			
					00.900	PVT RD			
					01.940	CHURCH			
					02.080				1,850
					02.080 US219	GARRETT HWY			
					02.770 CO104	MASON SCHOOL RD			
					03.490		2	20I	
					04.520				1,750
					04.520 CO111	TABLE ROCK RD			
					04.520 CO103	MOUNTAIN RD			
					04.800		2	24I	
					05.450	PVT RD			
					05.450 OP134	CALLICOAT RD			
					06.610		2	20I	
					07.510 CO116	WILSON CORONA RD			
					07.630		2	28I	
					07.630	WINSTON RD			

\*A,B = UNIMPROVED; C = GRADED & DRAINED; D,E = SOIL, GRAVEL, STONE; F,G = LOW TYPE BITUMINOUS  
H,I = HIGH TYPE BITUMINOUS; J = CONCRETE; K = BRICK; L = BLOCK

STATE HIGHWAY ADMINISTRATION OF MARYLAND  
HIGHWAY INFORMATION SERVICES DIVISION  
DATA SUPPORT GROUP

STATE HIGHWAY LOCATION REFERENCE

COUNTY: GARRETT  
DISTRICT: 6  
DATE: 12/31/03

**ROUTE NUMBER:** US 50 CONTINUED  
**INVENTORY DIRECTION:** EAST  
**ROUTE NAME:** GEORGE WASHINGTON HWY

STATE SYSTEM	FUNCTIONAL CLASS	MEDIAN TYPE	ACCESS CONTROL	NHS	MILEPOINT	MILEPOINT DESCRIPTION	MARKED LANES	SURFACE WIDTH/TYPE*	AADT
STATE SECONDARY	R RUR MINOR ART	NONE (UNDIV)	NONE	NOT NHS	08.560	SPEED LIMIT 30 MPH	2	28I	1,750
					08.720 CO118	ALTHOUSE HILL RD			
					09.100 MD560	GORMAN RD			
					09.110	BEGIN BRIDGE			
					09.110	R/R #CSX 832 571 S			
					09.130	STRUC #11013 POTOMAC RIVER			
					09.170	WEST VIRGINIA ST/L			

**ROUTE NUMBER:** US 219  
**INVENTORY DIRECTION:** NORTH  
**ROUTE NAME:** GARRETT HWY

STATE SYSTEM	FUNCTIONAL CLASS	MEDIAN TYPE	ACCESS CONTROL	NHS	MILEPOINT	MILEPOINT DESCRIPTION	MARKED LANES	SURFACE WIDTH/TYPE*	AADT
STATE SECONDARY	R RUR MINOR ART	NONE (UNDIV)	NONE	NHS	00.000		2	22I	1,825
					00.000	WEST VIRGINIA ST/L			
					00.140 CO438	GNEGY CHURCH RD			
					00.820	EARL HAUSER RD			
					00.830 CO281	ROTH REYNOLDS RD			
					01.570				2,125
					01.570 CO108	CASH VALLEY RD			
					01.730	STRUC #11024 YOUGHIOGHENY RIVER			
					01.760	MT PLEASANT LA			
					02.190	PVT RD			
					03.010				3,325
					03.010 US 50	GEORGE WASHINGTON HWY			
					03.370 CO102	BLUE RIBBON RD			
					03.800	JERICHO RD			
					03.820	PVT RD			
					04.630	SPUR FR BEN DEWITT RD			
					04.680 CO 99	BEN DEWITT RD			
					05.590 CO369	SILVER KNOB RD			
					05.900	DODGE UNITED FARMS			
					06.410 CO102	BLUE RIBBON RD			
					06.500	STRUC #11023 CHERRY CREEK			
					06.630 CO 96	MANSFIELD RD			
					06.710 CO299	G SWAUGER RD			

\*A,B = UNIMPROVED; C = GRADED & DRAINED; D,E = SOIL, GRAVEL, STONE; F,G = LOW TYPE BITUMINOUS  
H,I = HIGH TYPE BITUMINOUS; J = CONCRETE; K = BRICK; L = BLOCK



STATE HIGHWAY LOCATION REFERENCE

COUNTY: GARRETT  
DISTRICT: 6  
DATE: 12/31/03

ROUTE NUMBER: US 219 CONTINUED  
INVENTORY DIRECTION: NORTH  
ROUTE NAME: GARRETT HWY

STATE SYSTEM	FUNCTIONAL CLASS	MEDIAN TYPE	ACCESS CONTROL	NHS	MILEPOINT	MILEPOINT DESCRIPTION	MARKED LANES	SURFACE WIDTH/TYPE*	AADT
STATE SECONDARY	R RUR MINOR ART	NONE (UNDIV)	NONE	NHS	06.940	PVT RD	2	22I	3,325
					06.950		2	24I	
					07.060 CO104	MASON SCHOOL RD			
					08.070 CO 95	PAUL FRIEND RD			
					08.070 CO370	WES WHITE RD			
					09.030 CO100	JASPER RILEY RD			
					09.030	WHITE PLAINS LA			
					09.200 MD826D	NO NAME			
					09.300				7,325
					09.300 CO 94	MONTE VISTA RD			
					09.410 US219B	NO NAME			
					09.550 MD826C	NO NAME			
					09.700	CHLOMA LA			
					09.740	VERNIES PL			
					09.890	GREEN BRIAR RD			
					10.050	PVT RD			
					10.150 CO451	PLEASANT HILL DR			
					10.280	BEGIN BRIDGE			
			PARTIAL		10.300				
					10.300	STRUC #11035 YOUGHIOGHENY RIVER			
					10.320	R/R #CSX 144 848 M			
					10.330	END BRIDGE			
					10.360	SPEED LIMIT 40 MPH			
					10.560 US219A	WEBER RD			
					10.560 MD826B	LUMBER CITY RD			
	U				10.840	IN CORP LMTS OAKLAND			
			NONE		10.930				15,525
NAME: OAK ST					10.930 MD135	MARYLAND HWY			
					10.930 MD219	NINTH ST			
					10.950	SPUR FR MD 219			
					11.000	SPEED LIMIT 35 MPH			
					11.080 MU160	EIGHTH ST			
					11.180 MU400	SEVENTH ST			
					11.250	SPEED LIMIT 25 MPH			
					11.260 MU390	SIXTH ST			
					11.330 MU190	FIFTH ST			

\*A,B = UNIMPROVED; C = GRADED & DRAINED; D,E = SOIL, GRAVEL, STONE; F,G = LOW TYPE BITUMINOUS  
H,I = HIGH TYPE BITUMINOUS; J = CONCRETE; K = BRICK; L = BLOCK

STATE HIGHWAY ADMINISTRATION OF MARYLAND  
HIGHWAY INFORMATION SERVICES DIVISION  
DATA SUPPORT GROUP

STATE HIGHWAY LOCATION REFERENCE

COUNTY: GARRETT  
DISTRICT: 6  
DATE: 12/31/03

ROUTE NUMBER: US 219 CONTINUED  
INVENTORY DIRECTION: NORTH  
ROUTE NAME: OAK ST

STATE SYSTEM	FUNCTIONAL CLASS	MEDIAN TYPE	ACCESS CONTROL	NHS	MILEPOINT	MILEPOINT DESCRIPTION	MARKED LANES	SURFACE WIDTH/TYPE*	AADT
STATE SECONDARY	U RUR MINOR ART	NONE (UNDIV)	NONE	NHS	11.400 MU200	FOURTH ST	2	24I	15,525
STATE PRIMARY	RUR OPA				11.470				
NAME: THIRD ST					11.470 MD 39	OAK ST			
					11.470 MU421	THIRD ST			
					11.500 MU8030	ALLEY #3			
					11.530 MU 10	ALDER ST			
					11.570 MU8050	ALLEY #5			
					11.600 MU220	E GREEN ST			
					11.720 MU 70	CENTER ST			
					11.790 MU330	PENNINGTON ST			
					11.900 MU120	CROOK ST			
					11.900 MU121	E CROOK ST			
					11.960 MU280	E MEMORIAL DR			
					11.960	TRAFFIC SIGNAL			
					11.970	SPEED LIMIT 35 MPH			
					12.010 MU150	DIXON ST			
					12.070 MU310	OMAR ST			
					12.170 MU250	LAKE ST			
					12.290 MU320	ORCHID ST			
					12.300	SPEED LIMIT 40 MPH			
					12.930	MERRILL LA			
NAME: GARRETT HWY					12.950 MU200	N FOURTH ST			
					13.094	SPEED LIMIT 50 MPH			
	R				13.500	OUT CORP LMTS OAKLAND			
					13.730 CO478	KNOLL CREST HEIGHTS DR			
					13.820	HARLEY LA			
					15.100				7,825
					15.100 OP104	MT NEBO RD			
					15.100 CO 72	KINGS RUN RD			
					15.280 CO436	NEST LICK ACRES RD			
					15.830	PVT RD			
					16.100 CO 75	FOSTER RD			
					16.120 CO134	SPRING GLADE RD			
					16.780	STEPHENS LA			
					16.840		3	34I	
					16.840 OP141	CHEROKEE LA			

\*A,B = UNIMPROVED; C = GRADED & DRAINED; D,E = SOIL, GRAVEL, STONE; F,G = LOW TYPE BITUMINOUS  
H,I = HIGH TYPE BITUMINOUS; J = CONCRETE; K = BRICK; L = BLOCK

STATE HIGHWAY ADMINISTRATION OF MARYLAND  
HIGHWAY INFORMATION SERVICES DIVISION  
DATA SUPPORT GROUP

STATE HIGHWAY LOCATION REFERENCE

COUNTY: GARRETT  
DISTRICT: 6  
DATE: 12/31/03

ROUTE NUMBER: US 219 CONTINUED  
INVENTORY DIRECTION: NORTH  
ROUTE NAME: GARRETT HWY

STATE SYSTEM	FUNCTIONAL CLASS	MEDIAN TYPE	ACCESS CONTROL	NHS	MILEPOINT	MILEPOINT DESCRIPTION	MARKED LANES	SURFACE WIDTH/TYPE*	AADT
STATE PRIMARY	R RUR OPA	NONE (UNDIV)	NONE	NHS	17.650	GLOTFELTY DR	3	34I	7,825
					17.700				9,025
					17.700 CO131	SAND FLAT RD			
					17.770		2	24I	
					18.460	PVT RD			
					18.490 CO 68	MAYHEW INN RD			
					18.670	MITCHELLEE LA			
					18.780 OP 4	WATER WHEEL RD			
					19.060	LAUREL BROOK RD			
					19.350	SPEED LIMIT 45 MPH			
		CENTER TLA (UNDIV)			19.480				
					19.560				10,600
					19.560 CO163	GLENDALE RD			
					19.560	TRAFFIC SIGNAL			
					19.570	SPUR FR GLENDALE RD			
					19.620	PUMPING STATION			
					19.650	STRUC #11019XO DEEP CREEK LAKE			
					19.780	QUARRY RD			
		NONE (UNDIV)			19.860				
					20.380 CO 73	FOX DEN RD			
					20.590 CO 73	FOX DEN RD			
					20.670	MARYS LA			
					20.760	MARYS LA			
					20.940 OP143	MOUNTAINVIEW DR			
					21.270	JAMES WAY			
					21.330	JEFFERY LA			
					21.350 OP119	MASON RD			
					21.440 OP119	MASON RD			
					21.450	PETES DR			
					21.780 CO287	LEO FRIEND RD			
					21.860 CO 71	LAKE SHORE DR			
					21.930	BEGIN BRIDGE			
			PARTIAL		22.000				
					22.000	STRUC #11021 DEEP CREEK LAKE			
					22.060	END BRIDGE			
					22.100	ATR STATION #0035 (CABINET SB/L)			

\*A,B = UNIMPROVED; C = GRADED & DRAINED; D,E = SOIL, GRAVEL, STONE; F,G = LOW TYPE BITUMINOUS  
H,I = HIGH TYPE BITUMINOUS; J = CONCRETE; K = BRICK; L = BLOCK

STATE HIGHWAY ADMINISTRATION OF MARYLAND  
HIGHWAY INFORMATION SERVICES DIVISION  
DATA SUPPORT GROUP

STATE HIGHWAY LOCATION REFERENCE

COUNTY: GARRETT

DISTRICT: 6

DATE: 12/31/03

ROUTE NUMBER: US 219 CONTINUED

INVENTORY DIRECTION: NORTH

ROUTE NAME: GARRETT HWY

STATE SYSTEM	FUNCTIONAL CLASS	MEDIAN TYPE	ACCESS CONTROL	NHS	MILEPOINT	MILEPOINT DESCRIPTION	MARKED LANES	SURFACE WIDTH/TYPE*	AADT
STATE PRIMARY	R RUR OPA	NONE (UNDIV)	PARTIAL	NHS	22.230 CO343	DEEP CREEK DR	2	24I	10,600
					22.230 CO148	ROCK LODGE RD			
					22.260	SPUR FR ROCK LODGE RD			
					22.340	SPEED LIMIT 50 MPH			
					22.760 CO278	GRAVELLY RUN RD			
					22.760	SPUR TO DEEP CREEK DR			
					23.330	SCENIC OVERLOOK			
					23.460	LONGS OVERLOOK			
					23.470	SCENIC OVERLOOK			
					23.740	FORT DR			
					23.760	TIMBER RIDGE RD			
					23.960	FAIR GATE RD			
					24.100	SPUR TO & FR DEEP CREEK DR			
					24.196	CONVENIENCE PASS			
					24.340 CO170	MOSSER RD			
					24.340 CO455	DEEP CREEK DR			
					24.340	TRAFFIC SIGNAL			
					24.630 CO169	PYSELL RD			
					24.720		3	36I	
					24.760	VISITOR CENTER DR			
					24.820 CO 54	SANG RUN RD			
					24.900 OP129	SPRINGWOOD ACRES			
					25.120 CO343	DEEP CREEK DR			
					25.180	SPUR TO DEEP CREEK DR			
					25.440		2	24I	
					25.750	SPUR FR MD 42			
					25.840		2	36I	
			NONE		25.880		3	36I	4,425
					25.880 MD 42	FRIENDSVILLE RD			
					26.350		2	24I	
					27.010		2	22I	
					27.080 CO342	HOYES RD			
					27.510 CO165	DOERR RD			
					27.520	STRUC #11050XO ROCKLICK CREEK			
					27.700 CO301	HAENFTLING RD			
					28.230 OP164	MARLIN SAVAGE RD			

\*A,B = UNIMPROVED; C = GRADED & DRAINED; D,E = SOIL,GRAVEL,STONE; F,G = LOW TYPE BITUMINOUS  
H,I = HIGH TYPE BITUMINOUS; J = CONCRETE; K = BRICK; L = BLOCK

STATE HIGHWAY ADMINISTRATION OF MARYLAND  
HIGHWAY INFORMATION SERVICES DIVISION  
DATA SUPPORT GROUP

STATE HIGHWAY LOCATION REFERENCE

COUNTY: GARRETT  
DISTRICT: 6  
DATE: 12/31/03

ROUTE NUMBER: US 219 CONTINUED

INVENTORY DIRECTION: NORTH

ROUTE NAME: GARRETT HWY

STATE SYSTEM	FUNCTIONAL CLASS	MEDIAN TYPE	ACCESS CONTROL	NHS	MILEPOINT	MILEPOINT DESCRIPTION	MARKED LANES	SURFACE WIDTH/TYPE*	AADT
STATE PRIMARY	R RUR OPA	NONE (UNDIV)	NONE	NHS	28.270		2	24I	4,425
					28.270	CO173 SPEAR RD			
					28.470	CO172 BUMBLE BEE RD			
					28.670	CO319 KELLER RD			
					28.890	MD826P NO NAME			
					29.040	MD826P NO NAME			
					29.110	STRUC #11020 BEAR CREEK			
					29.170	PINE RIDGE RD			
					29.370	STRUC #11051XO BEAR CREEK			
					29.380	PVT RD			
					29.480	STRUC #11030 BEAR CREEK			
					29.660	CLOVER LA			
					29.720	TEABERRY LA			
					29.940	CO174 AIKEN MILLER RD			
					30.030	SPEED LIMIT 40 MPH			
					30.130	MU180 WASTEWATER LA			
					30.440	MU190 INDUSTRIAL PARK DR			
NAME: SOUTH MAIN ST	U				30.460	IN CORP LMTS ACCIDENT			
					30.520	SPEED LIMIT 25 MPH			
					30.600		2	22I	
					30.610	MU 45 DRANE DR			
					30.680	MU140 SOUTH ST			
					30.750	MU 95 MAIN ST EXT			
					30.790	MU 40 WOOD ST			
					30.830	MU150 SMITH ST			
					30.860	MU130 RIES ST			
NAME: NORTH MAIN ST					30.890	CO 52 ACCIDENT FRIENDSVILLE RD			
					30.890	CO360 ACCIDENT BITTINGER RD			
					30.920	MU 90 GNAGEY ST			
					30.970	MU 80 POLK ST			
					31.070		2	24I	
					31.070	MU120 OLD ENGLE MILL RD			
					31.080	SPEED LIMIT 40 MPH			
					31.260	CO176 SALE BARN RD			
NAME: GARRETT HWY	R				31.270	OUT CORP LMTS ACCIDENT			
					31.550	SPEED LIMIT 55 MPH			

\*A,B = UNIMPROVED; C = GRADED & DRAINED; D,E = SOIL, GRAVEL, STONE; F,G = LOW TYPE BITUMINOUS  
H,I = HIGH TYPE BITUMINOUS; J = CONCRETE; K = BRICK; L = BLOCK

STATE HIGHWAY ADMINISTRATION OF MARYLAND  
HIGHWAY INFORMATION SERVICES DIVISION  
DATA SUPPORT GROUP

STATE HIGHWAY LOCATION REFERENCE

COUNTY: GARRETT  
DISTRICT: 6  
DATE: 12/31/03

ROUTE NUMBER: US 219 CONTINUED  
INVENTORY DIRECTION: NORTH  
ROUTE NAME: GARRETT HWY

STATE SYSTEM	FUNCTIONAL CLASS	MEDIAN TYPE	ACCESS CONTROL	NHS	MILEPOINT	MILEPOINT DESCRIPTION	MARKED LANES	SURFACE WIDTH/TYPE*	AADT
STATE PRIMARY	R RUR OPA	NONE (UNDIV)	NONE	NHS	31.610		3	36I	4,425
					31.900	CO178 PUD MILLER RD			
					32.070	US219C NO NAME			
					32.590		2	24I	
					32.790				3,725
					32.790	CO277 BEAR CREEK RD			
					32.840	BEGIN BRIDGE			
					32.850	STRUC #11037 BEAR CREEK			
					32.860	CO179 FISH HATCHERY RD			
					32.890	END BRIDGE			
					32.930		3	36I	
					33.520	ACCIDENT GARAGE RD (ENT CO ROADS DEPT)			
					33.730	MD826E ACCIDENT GARAGE RD			
					33.800	PRIDE PKWY			
					33.970	CO358 COLLIER RD			
					33.970	CO 43 COVE RD			
					34.900	SCENIC OVERLOOK			
					35.010	SCENIC OVERLOOK			
					35.080	MD826M RABBIT HOLLOW RD			
					35.630	US219G RYLAND CT			
					35.900	US219F NO NAME			
					36.140	US219D STOCKYARD RD			
					36.180		4	48I	
					36.390		3	36I	
					36.680		2	24I	
					36.680	US219E STOCKYARD RD			
					36.950	MD948H DIESEL SCHOOL RD			
					36.950	CO357 DEVILS HALF ACRE RD			
					37.040	RP 68- 4 RAMP 4 FR US 219 NB TO IS 68 EB			
					37.090	RP 68- 6 RAMP 6 FR IS 68 EB TO US 219 SB			
					37.330	RP 68- 3 RAMP 3 FR IS 68 EB TO US 219 NB			
					37.370	RP 68- 5 RAMP 5 FR US 219 SB TO IS 68 EB			
					37.420	IS 68 NATIONAL FREEWAY			
					37.420	STRUC #11049			
					37.420	EXIT #14			

\*A,B = UNIMPROVED; C = GRADED & DRAINED; D,E = SOIL, GRAVEL, STONE; F,G = LOW TYPE BITUMINOUS  
H,I = HIGH TYPE BITUMINOUS; J = CONCRETE; K = BRICK; L = BLOCK

STATE HIGHWAY ADMINISTRATION OF MARYLAND  
HIGHWAY INFORMATION SERVICES DIVISION  
DATA SUPPORT GROUP

STATE HIGHWAY LOCATION REFERENCE

COUNTY: GARRETT  
DISTRICT: 6  
DATE: 12/31/03

ROUTE NUMBER: US 219 CONTINUED

INVENTORY DIRECTION: NORTH

ROUTE NAME: GARRETT HWY

STATE SYSTEM	FUNCTIONAL CLASS	MEDIAN TYPE	ACCESS CONTROL	NHS	MILEPOINT	MILEPOINT DESCRIPTION	MARKED LANES	SURFACE WIDTH/TYPE*	AADT
STATE PRIMARY	R RUR OPA	NONE (UNDIV)	NONE	NHS	37.420 US 40	NATIONAL PIKE (AHEAD)	2	24I	3,725
STATE SECONDARY					45.860		2	36I	4,125
NAME: CHESTNUT RIDGE RD					45.860 US219J	CHESTNUT RIDGE RD (BACK)			
					45.860 IS 68	NATIONAL FREEWAY			
					45.860	STRUC #11055			
					45.860	EXIT #22			
					45.910 RP 68- 1	RAMP 1 FR US 219 NB TO RAMP 8 (TO IS 68)			
					45.910 RP 68- 2	RAMP 2 FR IS 68 WB TO US 219 NB			
					45.960 RP 68- 8	RAMP 8 FR US 219 SB TO IS 68 WB			
					46.000		2	24I	
					46.330 US 40AL	NATIONAL PIKE			
					46.330	TRAFFIC SIGNAL			
					46.350	SPUR FR US 40AL			
					46.350	SPUR TO US 40AL			
					46.430	SPEED LIMIT 40 MPH			
					46.780	H R LANE			
					47.280	OLD SALISBURY RD			
					47.330	SPEED LIMIT 55 MPH			
					47.740	WINDY ACRES LA			
					47.900	OLD FARM LA			
					48.400	PENNSYLVANIA ST/L			

ROUTE NUMBER: US 219A

INVENTORY DIRECTION: EAST

ROUTE NAME: WEBER RD

STATE SYSTEM	FUNCTIONAL CLASS	MEDIAN TYPE	ACCESS CONTROL	NHS	MILEPOINT	MILEPOINT DESCRIPTION	MARKED LANES	SURFACE WIDTH/TYPE*	AADT
STATE SECONDARY	R RUR LOCAL	NONE (UNDIV)	NONE	NOT NHS	00.000		2	22I	0
					00.000 MD826B	LUMBER CITY RD (BACK)			
					00.000 US219	GARRETT HWY			
					00.100 MD826A	WEBER RD/SHA DR			

\*A,B = UNIMPROVED; C = GRADED & DRAINED; D,E = SOIL, GRAVEL, STONE; F,G = LOW TYPE BITUMINOUS  
H,I = HIGH TYPE BITUMINOUS; J = CONCRETE; K = BRICK; L = BLOCK

STATE HIGHWAY LOCATION REFERENCE

COUNTY: GARRETT  
DISTRICT: 6  
DATE: 12/31/03

**ROUTE NUMBER:** US 219B  
**INVENTORY DIRECTION:** EAST  
**ROUTE NAME:** NO NAME

STATE SYSTEM	FUNCTIONAL CLASS	MEDIAN TYPE	ACCESS CONTROL	NHS	MILEPOINT	MILEPOINT DESCRIPTION	MARKED LANES	SURFACE WIDTH/TYPE*	AADT
STATE SECONDARY	R RUR LOCAL	NONE (UNDIV)	NONE	NOT NHS	00.000		2	12I	0
					00.000 MD826C	NO NAME			
					00.010 US219	GARRETT HWY			

**ROUTE NUMBER:** US 219C  
**INVENTORY DIRECTION:** EAST  
**ROUTE NAME:** NO NAME

STATE SYSTEM	FUNCTIONAL CLASS	MEDIAN TYPE	ACCESS CONTROL	NHS	MILEPOINT	MILEPOINT DESCRIPTION	MARKED LANES	SURFACE WIDTH/TYPE*	AADT
STATE SECONDARY	R RUR LOCAL	NONE (UNDIV)	NONE	NOT NHS	00.000		2	16I	0
					00.000 MD826G	NO NAME			
					00.010 US219	GARRETT HWY			

**ROUTE NUMBER:** US 219D  
**INVENTORY DIRECTION:** NORTH  
**ROUTE NAME:** STOCKYARD RD

STATE SYSTEM	FUNCTIONAL CLASS	MEDIAN TYPE	ACCESS CONTROL	NHS	MILEPOINT	MILEPOINT DESCRIPTION	MARKED LANES	SURFACE WIDTH/TYPE*	AADT
STATE SECONDARY	R RUR LOCAL	NONE (UNDIV)	NONE	NOT NHS	00.000		2	20I	0
					00.000 US219	GARRETT HWY			
					00.010 MD826J	STOCKYARD RD			

**ROUTE NUMBER:** US 219E  
**INVENTORY DIRECTION:** NORTH  
**ROUTE NAME:** STOCKYARD RD

STATE SYSTEM	FUNCTIONAL CLASS	MEDIAN TYPE	ACCESS CONTROL	NHS	MILEPOINT	MILEPOINT DESCRIPTION	MARKED LANES	SURFACE WIDTH/TYPE*	AADT
STATE SECONDARY	R RUR LOCAL	NONE (UNDIV)	NONE	NOT NHS	00.000		2	20I	0
					00.000 US219	GARRETT HWY			
					00.010 MD826J	STOCKYARD RD			

**ROUTE NUMBER:** US 219F  
**INVENTORY DIRECTION:** NORTH  
**ROUTE NAME:** NO NAME

STATE SYSTEM	FUNCTIONAL CLASS	MEDIAN TYPE	ACCESS CONTROL	NHS	MILEPOINT	MILEPOINT DESCRIPTION	MARKED LANES	SURFACE WIDTH/TYPE*	AADT
STATE SECONDARY	R RUR LOCAL	NONE (UNDIV)	NONE	NOT NHS	00.000		2	20I	0
					00.000 US219	GARRETT HWY			
					00.010 MD826J	STOCKYARD RD			

\*A,B = UNIMPROVED; C = GRADED & DRAINED; D,E = SOIL, GRAVEL, STONE; F,G = LOW TYPE BITUMINOUS  
H,I = HIGH TYPE BITUMINOUS; J = CONCRETE; K = BRICK; L = BLOCK



STATE HIGHWAY LOCATION REFERENCE

COUNTY: GARRETT  
DISTRICT: 6  
DATE: 12/31/03

**ROUTE NUMBER: US 219F CONTINUED**

INVENTORY DIRECTION: NORTH

ROUTE NAME: NO NAME

STATE SYSTEM	FUNCTIONAL CLASS	MEDIAN TYPE	ACCESS CONTROL	NHS	MILEPOINT	MILEPOINT DESCRIPTION	MARKED LANES	SURFACE WIDTH/TYPE*	AADT
STATE SECONDARY	R RUR LOCAL	NONE (UNDIV)	NONE	NOT NHS	00.000		2	18I	0
					00.000 MD826K	NO NAME			
					00.020 US219	GARRETT HWY			

**ROUTE NUMBER: US 219G**

INVENTORY DIRECTION: NORTH

ROUTE NAME: RYLAND CT

STATE SYSTEM	FUNCTIONAL CLASS	MEDIAN TYPE	ACCESS CONTROL	NHS	MILEPOINT	MILEPOINT DESCRIPTION	MARKED LANES	SURFACE WIDTH/TYPE*	AADT
STATE SECONDARY	R RUR LOCAL	NONE (UNDIV)	NONE	NOT NHS	00.000		2	20I	0
					00.000 US219	GARRETT HWY			
					00.040 MD826L	NO NAME			

**ROUTE NUMBER: US 219J**

INVENTORY DIRECTION: NORTH

ROUTE NAME: CHESTNUT RIDGE RD

STATE SYSTEM	FUNCTIONAL CLASS	MEDIAN TYPE	ACCESS CONTROL	NHS	MILEPOINT	MILEPOINT DESCRIPTION	MARKED LANES	SURFACE WIDTH/TYPE*	AADT
STATE SECONDARY	R RUR MAJ COLL	NONE (UNDIV)	NONE	NOT NHS	00.000		2	20I	1,399
					00.000 CO216	CHESTNUT RIDGE RD (BACK)			
					00.060		2	36I	
					00.060 RP 68- 4	RAMP 4 FR US 219J NB TO IS 68 EB			
					00.080 RP 68- 6	RAMP 6 FR IS 68 EB TO US 219J SB			
					00.080 RP 68- 5	RAMP 5 FR US 219J TO RAMP 4 (TO IS 68)			
					00.110	BEGIN BRIDGE			
					00.140 IS 68	NATIONAL FREEWAY			
					00.140	STRUC #11055			
					00.140	EXIT #22			
					00.140 US219	CHESTNUT RIDGE RD (AHEAD)			

\*A,B = UNIMPROVED; C = GRADED & DRAINED; D,E = SOIL, GRAVEL, STONE; F,G = LOW TYPE BITUMINOUS  
H,I = HIGH TYPE BITUMINOUS; J = CONCRETE; K = BRICK; L = BLOCK