

**2004**

**Calendar Year**

**HIGHWAY LOCATION REFERENCE**

**ALL INTERSECTIONS**

**Data as of December 31, 2004**

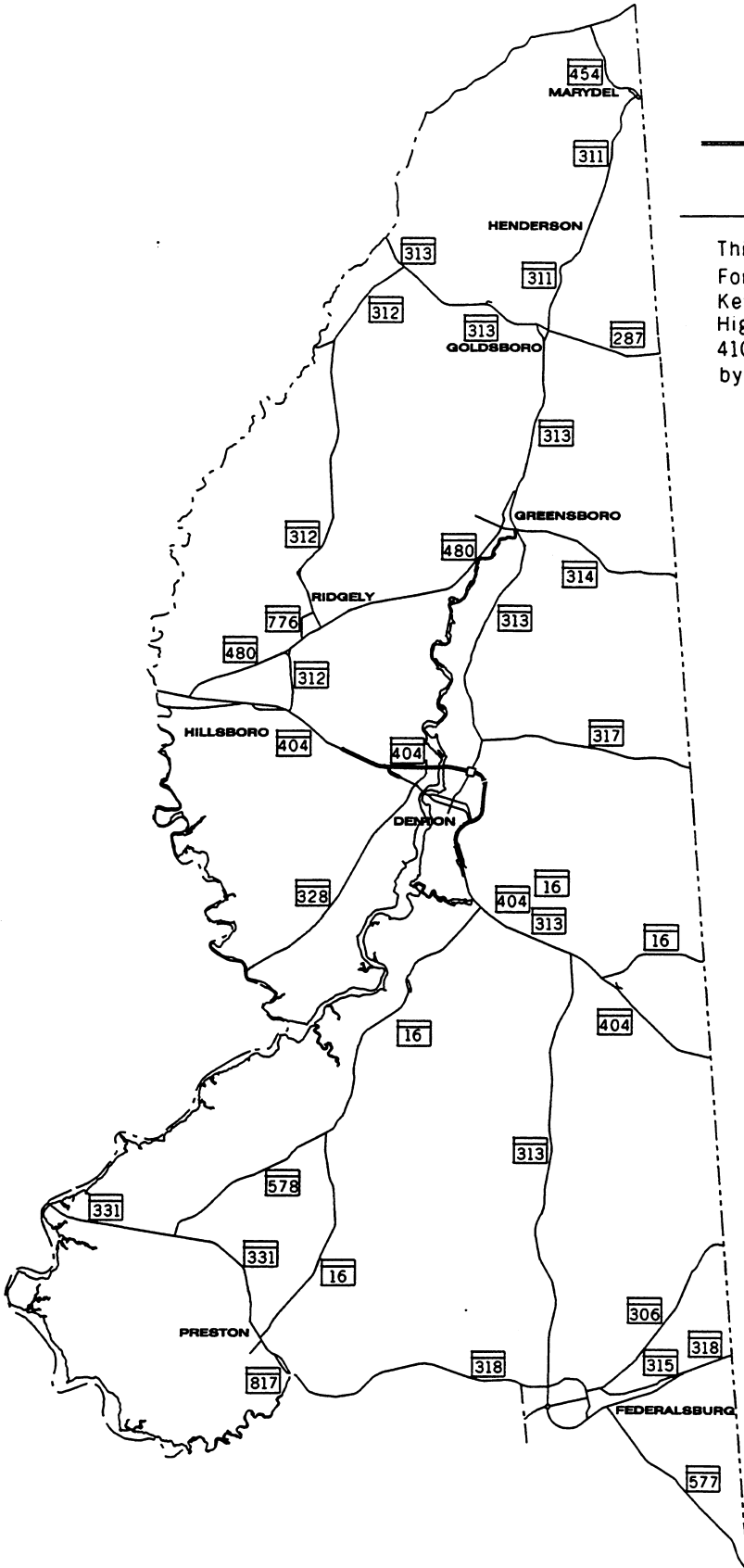
**CAROLINE**

**COUNTY**




**SHA DISTRICT #2**

**CO**

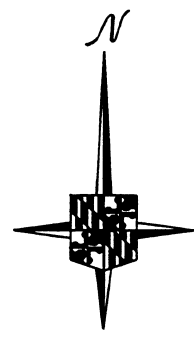




LEGEND

-  Multi Lane Divided Highway
-  INTERCHANGE
-  Undivided Highway

This map is intended for use as a reference only.  
 For more detailed maps, please contact:  
 Kevin Powers of the  
 Highway Information Services Division at,  
 410-545-5518 or  
 by email to [kpowers@sha.state.md.us](mailto:kpowers@sha.state.md.us)



# CAROLINE COUNTY

PREPARED BY THE  
*Maryland Department of Transportation*  
 STATE HIGHWAY ADMINISTRATION  
 HIGHWAY INFORMATION SERVICES DIVISION

STATEWIDE GRID MAP KEY

E-15	E-16
F-15	F-16
G-15	G-16
H-15	H-16

## ROUTE ALERT LIST

### CAROLINE COUNTY

Note: Entire county re-inventoried. Check all routes for mileage change.

The following changes are a result from construction done for contract #C03215170:

- MD 404 K, West Frontage Rd - new service road from MD 404 N to MD 404 P for a total distance of 0.305 mile.
- MD 404 L, West Frontage Rd #2 - new service road from MD 404 P to a cul-de-sac for a total distance of 0.391 mile.
- MD 404 M, East Frontage Rd - new service road from MD 404 to MD 404 R for a total distance of 0.358 mile.
- MD 404 N, Sharp Street, from MD 404 to a point 0.05 mile west, was acquired and reconstructed. It was portion of CO 236, Sharp Street.
- MD 404 P, Deep Shore Rd, from MD 404 to a point 0.07 mile west, was acquired and reconstructed. It was portion of CO 118, Deep Shore Rd.
- MD 404 R, Double Hills Rd, from MD 404 to a point 0.24 mile south, was acquired and reconstructed. It was portion of CO 372, Double Hills Rd.

MARYLAND STATE HIGHWAY ADMINISTRATION  
HIGHWAY INFORMATION SERVICES DIVISION  
STATE MAINTAINED HIGHWAYS ON THE NATIONAL HIGHWAY SYSTEM  
AS OF DECEMBER 31, 2004

COUNTY: CAROLINE

ROUTE	BEG DESCRIPTION	END DESCRIPTION	NHS TYPE
MD 404	0.000	17.370	NHS SYSTEM

STATE HIGHWAY ADMINISTRATION OF MARYLAND  
HIGHWAY INFORMATION SERVICES DIVISION  
DATA SUPPORT GROUP

STATE HIGHWAY LOCATION REFERENCE

COUNTY: CAROLINE  
DISTRICT: 2  
DATE: 12/31/04

ROUTE NUMBER: MD 16  
INVENTORY DIRECTION: NORTH  
ROUTE NAME: HARMONY RD

STATE SYSTEM	FUNCTIONAL CLASS	MEDIAN TYPE	ACCESS CONTROL	NHS	MILEPOINT	MILEPOINT DESCRIPTION	MARKED LANES	SURFACE WIDTH/TYPE*	AADT
					00.000	DORCHESTER CO/L			
					00.000	SEE MD 331			
STATE SECONDARY	U RUR MAJ COLL	NONE (UNDIV)	NONE	NOT NHS	01.100		2	25I	1,675
					01.100 MD331	MAIN ST			
					01.130	SPEED LIMIT 30 MPH			
					01.140		2	22I	
	R				01.180 MU 15	CAR O LIN CT			
					01.280	OUT CORP LMETS PRESTON			
					01.290	SPEED LIMIT 50 MPH			
					02.240 CO203	BRUNKHORST RD			
					02.260	SPUR FR BRUNKHORST RD			
					02.292	SIGN: WELCOME TO JONESTOWN			
					02.350	SPEED LIMIT 30 MPH			
					02.370 CO387	KLEIN ST			
					02.650 CO385	NELPINE RD			
					02.740 OP 46	JONESTOWN RD			
					02.830	SPEED LIMIT 50 MPH			
					02.980 CO201	PAYNE RD			
					03.330 CO202	GADOW RD			
					03.740 CO192	CARROLL RD			
					04.090				2,175
					04.090 CO166	GROVE RD			
					04.170 CO178	RICHARDSON RD			
					04.960 CO177	COLLINS RD			
					05.020 CO459	AUCTION RD			
					05.870	SPEED LIMIT 40 MPH			
					06.013	SIGN: HARMONY			
					06.030	SPEED LIMIT 30 MPH			
					06.180 CO106	GRIFFITH RD			
					06.210	SPUR FR MD 578			
					06.220				3,475
					06.220 MD578	BETHLEHEM RD			
					06.240 CO489	GILPIN POINT RD			
					06.390	SPEED LIMIT 40 MPH			
					06.530	SPEED LIMIT 50 MPH			

\*A,B = UNIMPROVED; C = GRADED & DRAINED; D,E = SOIL,GRAVEL,STONE; F,G = LOW TYPE BITUMINOUS  
H,I = HIGH TYPE BITUMINOUS; J = CONCRETE; K = BRICK; L = BLOCK

STATE HIGHWAY ADMINISTRATION OF MARYLAND  
HIGHWAY INFORMATION SERVICES DIVISION  
DATA SUPPORT GROUP

STATE HIGHWAY LOCATION REFERENCE

COUNTY: CAROLINE

DISTRICT: 2

DATE: 12/31/04

ROUTE NUMBER: MD 16 CONTINUED

INVENTORY DIRECTION: NORTH

ROUTE NAME: HARMONY RD

STATE SYSTEM	FUNCTIONAL CLASS	MEDIAN TYPE	ACCESS CONTROL	NHS	MILEPOINT	MILEPOINT DESCRIPTION	MARKED LANES	SURFACE WIDTH/TYPE*	AADT
STATE SECONDARY	R RUR MAJ COLL	NONE (UNDIV)	NONE	NOT NHS	06.710	STRUC #5010 FOWLING CREEK	2	22I	3,475
					06.750 CO175	NAGEL RD			
					07.233	DRAINAGE 36" CMP #05029XO			
					07.420 CO174	WILKINS BRANCH RD			
					07.690	DRAINAGE 48" RCP #05030XO			
					08.020 CO161	PINETOWN RD			
					08.190	TODDS WHARF			
					08.770	DRAINAGE 3-72" CMP #05022XO			
					09.290				4,675
					09.290 CO163	AMERICAN CORNER RD			
					09.290 CO160	TWO JOHNS RD			
					09.800	LOGANS WOODS DR			
					10.150 MD 16A	BEAUCHAMP BRANCH RD			
					10.430 MD617	NO NAME			
					10.440	STRUC #5001 LAKE WILLISTON			
					10.460 CO131	WILLISTON RD			
					10.640	LAKE DR			
					11.170 CO149	DETOUR RD			
					11.470 CO139	TOWERS RD			
					11.940 CO130	PEALQUOR RD			
					12.200 CO141	HIGNUTT RD			
					12.477	DRAINAGE 36" CMP #05031XO			
					12.760 CO372	DOUBLE HILLS RD			
					12.760 MD404	SHORE HWY (AHEAD)			
					12.760	TRAFFIC SIGNAL			
					15.930				2,275
NAME: GREENWOOD RD					15.930 MD404	SHORE HWY (BACK)			
					15.930 CO143	BECK RD			
					15.930	STOP SIGN			
					15.940	SPUR FR MD 404			
					16.200 CO128	PATTEN RD			
					16.850				1,775
					16.850 CO125	SUBSTATION RD			
					17.917	DRAINAGE 3-36" RCP #05032XO			
					18.020 OP 12	NO NAME			

\*A,B = UNIMPROVED; C = GRADED & DRAINED; D,E = SOIL, GRAVEL, STONE; F,G = LOW TYPE BITUMINOUS  
H,I = HIGH TYPE BITUMINOUS; J = CONCRETE; K = BRICK; L = BLOCK

STATE HIGHWAY LOCATION REFERENCE

COUNTY: CAROLINE  
DISTRICT: 2  
DATE: 12/31/04

**ROUTE NUMBER: MD 16 CONTINUED**

INVENTORY DIRECTION: NORTH  
ROUTE NAME: GREENWOOD RD

STATE SYSTEM	FUNCTIONAL CLASS	MEDIAN TYPE	ACCESS CONTROL	NHS	MILEPOINT	MILEPOINT DESCRIPTION	MARKED LANES	SURFACE WIDTH/TYPE*	AADT
STATE SECONDARY	R RUR MAJ COLL	NONE (UNDIV)	NONE	NOT NHS	18.430 CO127	LIDEN SCHOOL RD	2	22I	1,775
					18.430	DELAWARE ST/L			

**ROUTE NUMBER: MD 16A**

INVENTORY DIRECTION: EAST  
ROUTE NAME: BEAUCHAMP BRANCH RD

STATE SYSTEM	FUNCTIONAL CLASS	MEDIAN TYPE	ACCESS CONTROL	NHS	MILEPOINT	MILEPOINT DESCRIPTION	MARKED LANES	SURFACE WIDTH/TYPE*	AADT
STATE SECONDARY	R RUR LOCAL	NONE (UNDIV)	NONE	NOT NHS	00.000		2	24I	1,499
					00.000 MD 16	HARMONY RD			
					00.000	STOP SIGN			
					00.040 MD617	NO NAME			
					00.040 CO145	BEAUCHAMP BRANCH RD (AHEAD)			

**ROUTE NUMBER: MD 287**

INVENTORY DIRECTION: EAST  
ROUTE NAME: OLD LINE RD

STATE SYSTEM	FUNCTIONAL CLASS	MEDIAN TYPE	ACCESS CONTROL	NHS	MILEPOINT	MILEPOINT DESCRIPTION	MARKED LANES	SURFACE WIDTH/TYPE*	AADT
STATE SECONDARY	U RUR MAJ COLL	NONE (UNDIV)	NONE	NOT NHS	00.000		2	20I	2,125
					00.000 MD313	GOLDSBORO RD			
					00.000 CO 33	MEEKS RD			
					00.000	IN CORP LIMITS OF GOLDSBORO			
					00.018	SPEED LIMIT 30 MPH			
					00.033	GOLDSBORO VFD			
					00.060		2	24I	
					00.290		2	22I	2,225
					00.290 MD311	MAIN ST			
					00.290	STOP SIGN			
					00.310 MU 22	RAILROAD AVE			
	R				00.380	OUT CORP LMTS GOLDSBORO			
					00.410 CO262	FAIRHAVEN LA			
					00.586	SPEED LIMIT 50 MPH			
					01.062	DRAINAGE 48" CMP #05033XO			
NAME: SANDTOWN RD					01.310 CO 31	JACKSON LA			

\*A,B = UNIMPROVED; C = GRADED & DRAINED; D,E = SOIL, GRAVEL, STONE; F,G = LOW TYPE BITUMINOUS  
H,I = HIGH TYPE BITUMINOUS; J = CONCRETE; K = BRICK; L = BLOCK

STATE HIGHWAY ADMINISTRATION OF MARYLAND  
HIGHWAY INFORMATION SERVICES DIVISION  
DATA SUPPORT GROUP

STATE HIGHWAY LOCATION REFERENCE

COUNTY: CAROLINE  
DISTRICT: 2  
DATE: 12/31/04

**ROUTE NUMBER: MD 287 CONTINUED**

INVENTORY DIRECTION: EAST

ROUTE NAME: SANDTOWN RD

STATE SYSTEM	FUNCTIONAL CLASS	MEDIAN TYPE	ACCESS CONTROL	NHS	MILEPOINT	MILEPOINT DESCRIPTION	MARKED LANES	SURFACE WIDTH/TYPE*	AADT
STATE SECONDARY	R RUR MAJ COLL	NONE (UNDIV)	NONE	NOT NHS	01.810	BEGIN BRIDGE	2	22I	2,225
					01.830	STRUC #5002 CHOPTANK RIVER			
					01.850	END BRIDGE			
					02.040 CO 48	JARRELL RD			
					02.650 CO 49	BRIGHT RD			
					02.880	DELAWARE ST/L			

**ROUTE NUMBER: MD 302**

INVENTORY DIRECTION: EAST

ROUTE NAME: BARCLAY RD

STATE SYSTEM	FUNCTIONAL CLASS	MEDIAN TYPE	ACCESS CONTROL	NHS	MILEPOINT	MILEPOINT DESCRIPTION	MARKED LANES	SURFACE WIDTH/TYPE*	AADT
STATE SECONDARY	R RUR MAJ COLL	NONE (UNDIV)	NONE	NOT NHS	00.000		2	22I	3,650
					00.000	QUEEN ANNES CO/L			
					00.080				4,125
					00.080 CO390	WOODYARD RD (QA CO)			
					00.330 CO 57	DUHAMEL CORNER RD (QA CO)			
					00.940 CO388	TEMPLEVILLE RD			
					00.960	SPEED LIMIT 40 MPH			
					00.965	ENT TO CEMETERY			
					01.122	SIGN: TEMPLEVILLE			
					01.150	SPEED LIMIT 30 MPH			
	U				01.200	IN CORP LMTS TEMPLEVILLE			
					01.200 MU 20	PETERS CORNER RD (QA CO)			
					01.450				1,225
					01.450 MD454	CROWN STONE RD			
					01.490 MU 10	BEAR POND RD (QA CO)			
	R				01.640	OUT CORP LMTS TEMPLEVILLE			
					01.670	SPEED LIMIT 40 MPH			
					01.810	SPEED LIMIT 50 MPH			
					01.900	STRUC #5021 BEAVER DAM DITCH			
					02.388	DRAINAGE 2-60" CMP #05001XO			
					02.560	DELAWARE ST/L			

\*A,B = UNIMPROVED; C = GRADED & DRAINED; D,E = SOIL, GRAVEL, STONE; F,G = LOW TYPE BITUMINOUS  
H,I = HIGH TYPE BITUMINOUS; J = CONCRETE; K = BRICK; L = BLOCK



STATE HIGHWAY ADMINISTRATION OF MARYLAND  
HIGHWAY INFORMATION SERVICES DIVISION  
DATA SUPPORT GROUP

STATE HIGHWAY LOCATION REFERENCE

COUNTY: CAROLINE  
DISTRICT: 2  
DATE: 12/31/04

**ROUTE NUMBER:** MD 304  
**INVENTORY DIRECTION:** EAST  
**ROUTE NAME:** BRIDGETOWN RD

STATE SYSTEM	FUNCTIONAL CLASS	MEDIAN TYPE	ACCESS CONTROL	NHS	MILEPOINT	MILEPOINT DESCRIPTION	MARKED LANES	SURFACE WIDTH/TYPE*	AADT
STATE SECONDARY	R RUR MAJ COLL	NONE (UNDIV)	NONE	NOT NHS	00.000		2	20I	2,675
					00.000	QUEEN ANNES CO/L			
					00.000	STRUC #5018 MASON BRANCH			
					00.020	SPEED LIMIT 30 MPH			
					00.187	SIGN: BRIDGETOWN			
					00.310	CO 16 CUTOFF RD			
					00.420		2	22I	
					00.480	MD312 OAKLAND RD			
					00.480	CO 37 BRIDGETOWN RD (AHEAD)			
					00.480	STOP SIGN			

**ROUTE NUMBER:** MD 306  
**INVENTORY DIRECTION:** EAST  
**ROUTE NAME:** HOUSTON BRANCH RD

STATE SYSTEM	FUNCTIONAL CLASS	MEDIAN TYPE	ACCESS CONTROL	NHS	MILEPOINT	MILEPOINT DESCRIPTION	MARKED LANES	SURFACE WIDTH/TYPE*	AADT
STATE SECONDARY	R RUR MINOR COLL	NONE (UNDIV)	NONE	NOT NHS	00.000		2	22I	1,575
					00.000	MU 82 E CENTRAL AVE (BACK)			
					00.000	OUT CORP LMTS FEDERALSBURG			
					00.072	CEMETERY			
					00.160	SPEED LIMIT 30 MPH			
					00.180	CO482 PATRICIA CT			
					00.270	OP 37 ROSE ST			
					00.340	CO367 WILLIAMS ST			
					00.370	TANYARD BRANCH DR			
					00.520	OP 38 WILLIN LA			
					00.600	JEFFERSON POND RD			
					00.690	SPEED LIMIT 50 MPH			
					01.080	BRIGGS LA			
					01.170				375
					01.170	CO221 LIBERTY CHURCH RD			
					01.725	DRAINAGE 36" CMP #05010XO			
					02.500	CO219 WHITE RD			
					03.110	STRUC #5031 HOUSTON BRANCH			
					03.210	CO218 TURNER RD			

\*A,B = UNIMPROVED; C = GRADED & DRAINED; D,E = SOIL, GRAVEL, STONE; F,G = LOW TYPE BITUMINOUS  
H,I = HIGH TYPE BITUMINOUS; J = CONCRETE; K = BRICK; L = BLOCK

STATE HIGHWAY LOCATION REFERENCE

COUNTY: CAROLINE  
DISTRICT: 2  
DATE: 12/31/04

**ROUTE NUMBER: MD 306 CONTINUED**

INVENTORY DIRECTION: EAST

ROUTE NAME: HOUSTON BRANCH RD

STATE SYSTEM	FUNCTIONAL CLASS	MEDIAN TYPE	ACCESS CONTROL	NHS	MILEPOINT	MILEPOINT DESCRIPTION	MARKED LANES	SURFACE WIDTH/TYPE*	AADT
STATE SECONDARY	R RUR MINOR COLL	NONE (UNDIV)	NONE	NOT NHS	03.920 CO216	HRYNKO RD	2	22I	375
					04.130	DELAWARE ST/L			

**ROUTE NUMBER: MD 307**

INVENTORY DIRECTION: NORTH

ROUTE NAME: WILLIAMSBURG RD

STATE SYSTEM	FUNCTIONAL CLASS	MEDIAN TYPE	ACCESS CONTROL	NHS	MILEPOINT	MILEPOINT DESCRIPTION	MARKED LANES	SURFACE WIDTH/TYPE*	AADT
STATE SECONDARY	R RUR MINOR ART	NONE (UNDIV)	NONE	NOT NHS	00.000		2	24I	3,750
					00.000	DORCHESTER CO/L			
					00.220	SPEED LIMIT 40 MPH			
					00.240				4,275
					00.240	SPUR TO MEAD RD			
					00.449	SIGN: WELCOME TO FEDERALSBURG			
		ROUNDAABOUT			00.510		2	36I	
					00.510	BEGIN ROUNDAABOUT			
	RUR MAJ COLL				00.530				1,875
					00.530 MD313	FEDERALSBURG HWY			
					00.530	FEDERALSBURG ROUNDAABOUT			
		NONE (UNDIV)			00.550		2	27I	
					00.550	END ROUNDAABOUT			
					00.620	SPEED LIMIT 25 MPH			
					00.760 MU232	PEBBLE ST			
	U				00.900	IN CORP LIMITS OF FEDERALSBURG			
					00.930 MU100	CHARLES ST			
					00.930 MU 5	ACADEMY AVE (AHEAD)			

**ROUTE NUMBER: MD 308**

INVENTORY DIRECTION: NORTH

ROUTE NAME: MAIN ST

STATE SYSTEM	FUNCTIONAL CLASS	MEDIAN TYPE	ACCESS CONTROL	NHS	MILEPOINT	MILEPOINT DESCRIPTION	MARKED LANES	SURFACE WIDTH/TYPE*	AADT
STATE SECONDARY	U RUR MAJ COLL	NONE (UNDIV)	NONE	NOT NHS	00.000		2	24I	2,350
					00.000 CO227	VETERANS DR (BACK)			
					00.000 MD313	FEDERALSBURG HWY			

\*A,B = UNIMPROVED; C = GRADED & DRAINED; D,E = SOIL, GRAVEL, STONE; F,G = LOW TYPE BITUMINOUS  
H,I = HIGH TYPE BITUMINOUS; J = CONCRETE; K = BRICK; L = BLOCK

STATE HIGHWAY ADMINISTRATION OF MARYLAND  
HIGHWAY INFORMATION SERVICES DIVISION  
DATA SUPPORT GROUP

STATE HIGHWAY LOCATION REFERENCE

COUNTY: CAROLINE

DISTRICT: 2

DATE: 12/31/04

**ROUTE NUMBER: MD 308 CONTINUED**

INVENTORY DIRECTION: NORTH

ROUTE NAME: MAIN ST

STATE SYSTEM	FUNCTIONAL CLASS	MEDIAN TYPE	ACCESS CONTROL	NHS	MILEPOINT	MILEPOINT DESCRIPTION	MARKED LANES	SURFACE WIDTH/TYPE*	AADT
STATE SECONDARY	U RUR MAJ COLL	NONE (UNDIV)	NONE	NOT NHS	00.000	STOP SIGN	2	24I	2,350
					00.090	SPEED LIMIT 30 MPH			
					00.120 MU250	RIVER RD			
					00.120 MU182	MAIN ST (AHEAD)			

**ROUTE NUMBER: MD 311**

INVENTORY DIRECTION: NORTH

ROUTE NAME: MAIN ST

STATE SYSTEM	FUNCTIONAL CLASS	MEDIAN TYPE	ACCESS CONTROL	NHS	MILEPOINT	MILEPOINT DESCRIPTION	MARKED LANES	SURFACE WIDTH/TYPE*	AADT
STATE SECONDARY	U RUR MINOR ART	NONE (UNDIV)	NONE	NOT NHS	00.000		2	24I	3,350
					00.000 CO 34	CHURCH LA (BACK)			
					00.000 MD313	OLD TOWN RD			
					00.000	STOP SIGN			
					00.010	SPUR FR MD 313			
					00.040 CO 35	CARTWRIGHT LA			
					00.110	SPEED LIMIT 30 MPH			
					00.270 MD287	OLD LINE RD			
	R				00.610	OUT CORP LMTS GOLDSBORO			
					00.650	SPEED LIMIT 40 MPH			
					00.730	SPEED LIMIT 50 MPH			
					00.740 CO 33	MEEKS RD			
					00.740	DRAINAGE 1-36" CMP 1-36" RCP #05035XO			
NAME: HENDERSON RD					00.870 CO 29	CASTLEHALL RD			
					01.740	STRUC #5004 BROADWAY BRANCH			
					01.780 CO 2	MELVILLE RD			
					02.067	PROPOSED RD			
					02.380 CO 24	RIVER BRIDGE RD			
					02.794	SIGN: HENDERSON			
	U				02.880	IN CORP LMTS HENDERSON			
					02.880	SPEED LIMIT 30 MPH			
					03.010 MU 20	BELL ST			
					03.130				3,150
					03.130 CO 18	BEE TREE RD			
					03.210 MU 10	COOK ST			

\*A,B = UNIMPROVED; C = GRADED & DRAINED; D,E = SOIL, GRAVEL, STONE; F,G = LOW TYPE BITUMINOUS  
H,I = HIGH TYPE BITUMINOUS; J = CONCRETE; K = BRICK; L = BLOCK

STATE HIGHWAY LOCATION REFERENCE

COUNTY: CAROLINE

DISTRICT: 2

DATE: 12/31/04

**ROUTE NUMBER: MD 311 CONTINUED**

INVENTORY DIRECTION: NORTH

ROUTE NAME: HENDERSON RD

STATE SYSTEM	FUNCTIONAL CLASS	MEDIAN TYPE	ACCESS CONTROL	NHS	MILEPOINT	MILEPOINT DESCRIPTION	MARKED LANES	SURFACE WIDTH/TYPE*	AADT
STATE SECONDARY	U RUR MINOR ART	NONE (UNDIV)	NONE	NOT NHS	03.350	SPEED LIMIT 50 MPH	2	24I	3,150
	R				03.390	OUT CORP LMTS HENDERSON			
					03.394	DRAINAGE 2-48" RCP #50534XO			
					03.870 CO 20	GOODEN RD			
					03.971	DRAINAGE 36" CMP #05037XO			
					04.170	STRUC #5025 COLDSRING BRANCH			
					04.676	DRAINAGE 2-36" RCP #05025XO			
					05.018	DRAINAGE 2-36" RCP #05073XO			
					05.470 CO 4	LEPORE RD			
					05.500 CO420	JENNY HYE LA			
					05.770	SPEED LIMIT 40 MPH			
					05.800 CO 3	TEMPLE RD			
					05.862	SIGN: MARYDEL			
	U				05.890	IN CORP LMTS MARYDEL			
					05.920	SPEED LIMIT 30 MPH			
					05.925	ENT TO POST OFFICE			
NAME: HALLTOWN RD					06.060 MD821	MAIN ST			
					06.110 MD454	HALLTOWN RD/CROWN STONE RD			
					06.110	STOP SIGN			

**ROUTE NUMBER: MD 312**

INVENTORY DIRECTION: NORTH

ROUTE NAME: DOWNES STATION RD

STATE SYSTEM	FUNCTIONAL CLASS	MEDIAN TYPE	ACCESS CONTROL	NHS	MILEPOINT	MILEPOINT DESCRIPTION	MARKED LANES	SURFACE WIDTH/TYPE*	AADT
STATE SECONDARY	R RUR MINOR COLL	NONE (UNDIV)	NONE	NOT NHS	00.000		2	24I	1,775
					00.000 CO 95	LOG CABIN RD (BACK)			
					00.000 MD404	SHORE HWY			
					00.060	SPEED LIMIT 50 MPH			
					00.080		2	22I	
					01.400		2	24I	
					01.400 MD312A	NO NAME			
					01.420 MD480	RIDGELY RD			
					01.420	STOP SIGN			
	U RUR MAJ COLL				02.300		2	28I	3,175

\*A,B = UNIMPROVED; C = GRADED & DRAINED; D,E = SOIL, GRAVEL, STONE; F,G = LOW TYPE BITUMINOUS  
H,I = HIGH TYPE BITUMINOUS; J = CONCRETE; K = BRICK; L = BLOCK

STATE HIGHWAY ADMINISTRATION OF MARYLAND  
HIGHWAY INFORMATION SERVICES DIVISION  
DATA SUPPORT GROUP

STATE HIGHWAY LOCATION REFERENCE

COUNTY: CAROLINE  
DISTRICT: 2  
DATE: 12/31/04

ROUTE NUMBER: MD 312 CONTINUED

INVENTORY DIRECTION: NORTH

ROUTE NAME: CENTRAL AVE

STATE SYSTEM	FUNCTIONAL CLASS	MEDIAN TYPE	ACCESS CONTROL	NHS	MILEPOINT	MILEPOINT DESCRIPTION	MARKED LANES	SURFACE WIDTH/TYPE*	AADT
STATE SECONDARY	U RUR MAJ COLL	NONE (UNDIV)	NONE	NOT NHS	02.300 MD480	SIXTH ST	2	28I	3,175
					02.300	IN CORP LMNTS RIDGELY			
					02.300 MU 34	CENTRAL AVE			
					02.310	SPUR FR MD 480			
					02.360		2	26I	
					02.360 MU 40	FIFTH ST			
					02.430 MU 60	FOURTH ST			
					02.500 MU180	THIRD ST			
					02.570 MU160	SECOND ST			
					02.640		2	24I	
					02.640 MU 50	FIRST ST			
					02.710		2	20I	
					02.710 MU140	RAILROAD AVE			
					02.710 MD776	W RAILROAD ST			
					02.740 MU 20	W & E BELL ST			
					02.760 MU150	ROAD A			
					02.790	SPEED LIMIT 30 MPH			
					02.810 MU 70	LIBERTY ST			
					02.870 MU165	OAK ST			
					02.900 MU190	WALNUT ST			
					03.035	RIDGLEY ELEMENTARY SCHOOL			
					03.090		2	22I	
					03.090 MU168	SEWARD RD			
					03.260	OUT CORP LMNTS RIDGELY			
					03.280	SPEED LIMIT 50 MPH			
					03.580 MD776A	NO NAME			
					03.660 MD776A	NO NAME			
					03.830 CO 71	MASON BRANCH RD			
					04.440 CO 74	RACE TRACK RD			
					05.750 CO398	CARRLYN DR			
					05.890				2,475
					05.890 CO 64	SPARKS RD			
					06.007	DRAINAGE 48" RCP #05038XO			
					06.211	DRAINAGE 48" RCP #05039XO			
					06.750 CO 58	MARBLEHEAD RD			

NAME: OAKLAND RD R

\*A,B = UNIMPROVED; C = GRADED & DRAINED; D,E = SOIL, GRAVEL, STONE; F,G = LOW TYPE BITUMINOUS  
H,I = HIGH TYPE BITUMINOUS; J = CONCRETE; K = BRICK; L = BLOCK

STATE HIGHWAY LOCATION REFERENCE

COUNTY: CAROLINE  
DISTRICT: 2  
DATE: 12/31/04

**ROUTE NUMBER:** MD 312 CONTINUED  
**INVENTORY DIRECTION:** NORTH  
**ROUTE NAME:** OAKLAND RD

STATE SYSTEM	FUNCTIONAL CLASS	MEDIAN TYPE	ACCESS CONTROL	NHS	MILEPOINT	MILEPOINT DESCRIPTION	MARKED LANES	SURFACE WIDTH/TYPE*	AADT
STATE SECONDARY	R RUR MAJ COLL	NONE (UNDIV)	NONE	NOT NHS	07.401	DRAINAGE 2-48" CMP #05015XO	2	22I	2,475
					08.060 CO 55	CHERRY LA			
					08.060 CO488	E CHERRY LA			
					08.730	SPEED LIMIT 40 MPH			
					08.770 CO 16	CUTOFF RD			
					08.796	SIGN: BRIDGETOWN			
					08.870	SPEED LIMIT 30 MPH			
					09.043	DRAINAGE 2-60" RCP #05014XO			
					09.090				2,275
					09.090 CO 37	BRIDGETOWN RD			
					09.090 MD304	BRIDGETOWN RD			
					09.220	SPEED LIMIT 40 MPH			
					09.370	SPEED LIMIT 50 MPH			
					11.266	SIGN: BALTIMORE CORNER			
					11.380		2	26I	
					11.410 MD313	GOLDSBORO RD			
					11.410	STOP SIGN			

**ROUTE NUMBER:** MD 312A  
**INVENTORY DIRECTION:** EAST  
**ROUTE NAME:** NO NAME

STATE SYSTEM	FUNCTIONAL CLASS	MEDIAN TYPE	ACCESS CONTROL	NHS	MILEPOINT	MILEPOINT DESCRIPTION	MARKED LANES	SURFACE WIDTH/TYPE*	AADT
STATE SECONDARY	R RUR LOCAL	NONE (UNDIV)	NONE	NOT NHS	00.000		1	24I	999
					00.000 MD312	DOWNES STATION RD			
					00.040 MD480	RIDGELY RD			

**ROUTE NUMBER:** MD 313  
**INVENTORY DIRECTION:** NORTH  
**ROUTE NAME:** RELIANCE RD

STATE SYSTEM	FUNCTIONAL CLASS	MEDIAN TYPE	ACCESS CONTROL	NHS	MILEPOINT	MILEPOINT DESCRIPTION	MARKED LANES	SURFACE WIDTH/TYPE*	AADT
STATE SECONDARY	R RUR MINOR ART	NONE (UNDIV)	NONE	NOT NHS	00.000		2	22I	5,250
					00.000	DORCHESTER CO/L			
					00.000 MD577	RELIANCE RD			

\*A,B = UNIMPROVED; C = GRADED & DRAINED; D,E = SOIL, GRAVEL, STONE; F,G = LOW TYPE BITUMINOUS  
H,I = HIGH TYPE BITUMINOUS; J = CONCRETE; K = BRICK; L = BLOCK

STATE HIGHWAY ADMINISTRATION OF MARYLAND  
HIGHWAY INFORMATION SERVICES DIVISION  
DATA SUPPORT GROUP

STATE HIGHWAY LOCATION REFERENCE

COUNTY: CAROLINE  
DISTRICT: 2  
DATE: 12/31/04

ROUTE NUMBER: MD 313 CONTINUED  
INVENTORY DIRECTION: NORTH  
ROUTE NAME: RELIANCE RD

STATE SYSTEM	FUNCTIONAL CLASS	MEDIAN TYPE	ACCESS CONTROL	NHS	MILEPOINT	MILEPOINT DESCRIPTION	MARKED LANES	SURFACE WIDTH/TYPE*	AADT
STATE SECONDARY	R RUR MINOR ART	NONE (UNDIV)	NONE	NOT NHS	00.000 CO222	WRIGHT RD	2	22I	5,250
					00.080	SPEED LIMIT 35 MPH			
					00.130 CO424	HILL TOP RD			
					00.180 CO547	FEDERAL HILL RD			
					00.400 CO384	FOOKS AVE (DOR CO)			
					00.490 CO423	OWENS DR			
					00.800 CO421	MILES BRANCH RD			
					00.931	DRAINAGE 48" RCP #50541XO			
					00.990 MU155	INDUSTRIAL PARK RD			
					01.150 OP 8	MOWBRAY CREEK RD			
	U		PARTIAL		01.200		2	24I	8,650
NAME: FEDERALSBURG HWY					01.200 MD318	FEDERALSBURG HWY			
					01.200 MU245	RELIANCE AVE			
					01.200	IN CORP LMTS FEDERALSBURG			
					01.200	TRAFFIC SIGNAL			
					01.270	SPEED LIMIT 50 MPH			
					01.450	BEGIN BRIDGE			
					01.480	STRUC #5022 MARSHYHOPE CREEK			
					01.510	END BRIDGE			
					01.710				5,950
					01.710 MD308	MAIN ST			
					01.710 CO227	VETERANS DR			
	R				02.180	OUT CORP LMTS FEDERALSBURG			
					02.250 MU 76	CAROLINE INDUSTRIAL PARK RD			
					02.660	R/R #MDDE 532 048 W			
		ROUNDAABOUT			02.910		2	36I	
					02.910	BEGIN ROUNDAABOUT			
					02.930 MD307	WILLIAMSBURG RD			
					02.930	FEDERALSBURG ROUNDAABOUT			
	U	NONE (UNDIV)			02.950		2	24I	
					02.950	IN CORP LMTS FEDERALSBURG			
					02.950	END ROUNDAABOUT			
					03.340	SPUR FR MD 318			
					03.360	SPUR TO MD 315			

\*A,B = UNIMPROVED; C = GRADED & DRAINED; D,E = SOIL, GRAVEL, STONE; F,G = LOW TYPE BITUMINOUS  
H,I = HIGH TYPE BITUMINOUS; J = CONCRETE; K = BRICK; L = BLOCK

STATE HIGHWAY ADMINISTRATION OF MARYLAND  
HIGHWAY INFORMATION SERVICES DIVISION  
DATA SUPPORT GROUP

STATE HIGHWAY LOCATION REFERENCE

COUNTY: CAROLINE  
DISTRICT: 2  
DATE: 12/31/04

ROUTE NUMBER: MD 313 CONTINUED

INVENTORY DIRECTION: NORTH

ROUTE NAME: FEDERALSBURG HWY

STATE SYSTEM	FUNCTIONAL CLASS	MEDIAN TYPE	ACCESS CONTROL	NHS	MILEPOINT	MILEPOINT DESCRIPTION	MARKED LANES	SURFACE WIDTH/TYPE*	AADT
STATE SECONDARY	U RUR MINOR ART	NONE (UNDIV)	PARTIAL	NOT NHS	03.390		2	24I	5,150
					03.390 MD318	PRESTON RD			
					03.390 MD315	BLOOMINGDALE AVE			
					03.390	TRAFFIC SIGNAL			
					03.420	SPUR TO MD 318			
					03.440	SPUR FR MD 315			
					03.620 MU149	HAYMAN DR			
	R				03.690	OUT CORP LMTS FEDERALSBURG			
					03.707	DRAINAGE 8' CBC #05009XO			
					04.216	DRAINAGE 48" RCP #05042XO			
			NONE		04.280 CO157	LAUREL GROVE RD			
					04.590				
					04.590	STRUC #5009 FAULKNER BRANCH			
					04.771	DRAINAGE 36" RCP #05043XO			
					05.290				3,850
					05.290 CO394	OLD DENTON RD			
					05.290 CO182	THREE BRIDGES RD			
					05.823	DRAINAGE 10' CBC #05008XO			
					06.790 CO184	HOWARD RD			
					06.900				3,950
					06.900 CO459	AUCTION RD			
					06.960	MORGAN MILL RD			
					06.970	SPUR TO AUCTION RD			
					07.630 CO168	CHIPMANS LA			
					09.280 CO155	POSSUM HILL RD			
					09.350 CO159	POSSUM HILL RD			
					10.820				3,550
					10.820 CO153	DION RD			
					11.080 CO140	JONES CORNER RD			
					11.700 CO132	LINE RD			
					12.590 CO143	BECK RD			
					13.290 MD404	SHORE HWY			
					13.290	TRAFFIC SIGNAL			
		CENTER TLA (UNDIV)			19.160				11,850
NAME: GREENSBORO RD					19.160 MD404	SHORE HWY			

\*A,B = UNIMPROVED; C = GRADED & DRAINED; D,E = SOIL, GRAVEL, STONE; F,G = LOW TYPE BITUMINOUS  
H,I = HIGH TYPE BITUMINOUS; J = CONCRETE; K = BRICK; L = BLOCK



STATE HIGHWAY ADMINISTRATION OF MARYLAND  
HIGHWAY INFORMATION SERVICES DIVISION  
DATA SUPPORT GROUP

STATE HIGHWAY LOCATION REFERENCE

COUNTY: CAROLINE

DISTRICT: 2

DATE: 12/31/04

ROUTE NUMBER: MD 313 CONTINUED

INVENTORY DIRECTION: NORTH

ROUTE NAME: GREENSBORO RD

STATE SYSTEM	FUNCTIONAL CLASS	MEDIAN TYPE	ACCESS CONTROL	NHS	MILEPOINT	MILEPOINT DESCRIPTION	MARKED LANES	SURFACE WIDTH/TYPE*	AADT
STATE SECONDARY	R RUR MINOR ART	CENTER TLA (UNDIV)	NONE	NOT NHS	19.160 MD619	SIXTH ST (BACK)	2	24I	11,850
					19.160	STRUC #5027			
					19.200 RP404- 7	RAMP 7 FR RAMP 2 (FR MD404) TO MD 313 SB			
					19.200 RP404- 1	RAMP 1 FR MD 313 NB TO RAMP 8 (TO MD404)			
					19.210 RP404- 8	RAMP 8 FR MD 313 SB TO MD 404 WB			
					19.240 RP404- 2	RAMP 2 FR MD 404 WB TO MD 313 NB			
		NONE (UNDIV)			19.310		2	22I	
					19.310	SPEED LIMIT 40 MPH			
					19.340	HARPERS BRANCH DR			
					19.579	ENT TO CHURCH			
					19.636	SIGN: OIL CITY			
					19.930				7,950
					19.930 MD317	BURRSVILLE RD			
					19.930 CO104	ADAMS LANDING RD			
					20.020	SPEED LIMIT 50 MPH			
					20.280	PINEY BRANCH LA			
					20.430	STRUC #5007 CHAPEL BRANCH			
					20.570	LOBAU DR			
					20.740 CO 91	GAREY RD			
					20.740 CO436	SMITH LANDING RD			
					21.210 CO 63	KIBLER RD			
					21.210 CO440	KENT ST			
					21.330 CO144	SANDY POINT RD			
					21.560	MOOT POINT LA			
					21.924	ENT TO CEMETERY			
					21.970 OP 62	DEPUE LANDING WAY			
					22.260 OP 63	SHAD RUN WAY			
					22.360	JOPP LA			
					22.570	OLD MILL LA			
					22.590 OP 16	LINHARD LA			
					22.750	STRUC #5006 SPRING BRANCH			
					22.970	ZACHARIAS MILL DR			
					23.160 CO275	SPRING BRANCH DR			
					23.450	HIDDEN WOODS RD			

\*A,B = UNIMPROVED; C = GRADED & DRAINED; D,E = SOIL, GRAVEL, STONE; F,G = LOW TYPE BITUMINOUS  
H,I = HIGH TYPE BITUMINOUS; J = CONCRETE; K = BRICK; L = BLOCK

STATE HIGHWAY ADMINISTRATION OF MARYLAND  
HIGHWAY INFORMATION SERVICES DIVISION  
DATA SUPPORT GROUP

STATE HIGHWAY LOCATION REFERENCE

COUNTY: CAROLINE  
DISTRICT: 2  
DATE: 12/31/04

ROUTE NUMBER: MD 313 CONTINUED  
INVENTORY DIRECTION: NORTH  
ROUTE NAME: GREENSBORO RD

STATE SYSTEM	FUNCTIONAL CLASS	MEDIAN TYPE	ACCESS CONTROL	NHS	MILEPOINT	MILEPOINT DESCRIPTION	MARKED LANES	SURFACE WIDTH/TYPE*	AADT
STATE SECONDARY	R	RUR MINOR ART	NONE	NOT NHS	23.530	PORTERS LANDING RD	2	22I	7,950
					24.090 CO 65	KNIFE BOX RD			
					24.340 CO452	FOXGRAPE RD			
					24.400	COOK LA			
					24.550	SPEED LIMIT 40 MPH			
					24.680	STRUC OV TUBMILL BRANCH			
					24.680	DRAINAGE 10' CBC #05005XO			
					24.740	SPEED LIMIT 30 MPH			
	U				24.850	IN CORP LMTS GREENSBORO			
					25.060	SPUR TO MD 314			
					25.080 MD314	SUNSET AVE/WHITELEYSBURG RD			
					25.090		2	24I	
					25.090	SPUR FR MD 314			
	R				25.170	OUT CORP LMTS GREENSBORO			
					25.240	SPEED LIMIT 40 MPH			
					25.380	BEGIN BRIDGE			
					25.400	STRUC #5005 CHOPTANK RIVER			
					25.430	END BRIDGE			
					25.460	SPEED LIMIT 50 MPH			
					25.630 CO276	HOKUM DR			
					25.960				5,950
					25.960 MD480	MAIN ST			
					26.010		2	22I	
					27.160 CO 38	UNION RD			
					27.210				2,050
					27.210 CO 54	RED BRIDGES RD			
					28.670 CO 37	BRIDGETOWN RD			
					28.712	DRAINAGE 12' CBC #05004XO			
					28.790	SPEED LIMIT 40 MPH			
					28.910	SPEED LIMIT 30 MPH			
NAME: OLD TOWN RD	U				29.200	IN CORP LMTS GOLDSBORO			
					29.209	SIGN: WELCOME TO GOLDSBORO			
					29.390 MU 20	RAILROAD AVE			
					29.410 MU 10	MAPLE AVE			
					29.420	SPUR TO RAILROAD AVE			

\*A,B = UNIMPROVED; C = GRADED & DRAINED; D,E = SOIL, GRAVEL, STONE; F,G = LOW TYPE BITUMINOUS  
H,I = HIGH TYPE BITUMINOUS; J = CONCRETE; K = BRICK; L = BLOCK

STATE HIGHWAY ADMINISTRATION OF MARYLAND  
HIGHWAY INFORMATION SERVICES DIVISION  
DATA SUPPORT GROUP

STATE HIGHWAY LOCATION REFERENCE

COUNTY: CAROLINE  
DISTRICT: 2  
DATE: 12/31/04

ROUTE NUMBER: MD 313 CONTINUED  
INVENTORY DIRECTION: NORTH  
ROUTE NAME: OLD TOWN RD

STATE SYSTEM	FUNCTIONAL CLASS	MEDIAN TYPE	ACCESS CONTROL	NHS	MILEPOINT	MILEPOINT DESCRIPTION	MARKED LANES	SURFACE WIDTH/TYPE*	AADT
STATE SECONDARY	U RUR MINOR ART	NONE (UNDIV)	NONE	NOT NHS	29.440	SPUR TO MD 311	2	22I	2,050
	RUR LOCAL				29.470		2	24I	
					29.470 MD311	MAIN ST			
					29.470 CO 34	CHURCH LA			
					29.500 CO 35	CARTWRIGHT LA			
					29.510		2	22I	
					29.513	GOLDSBORO TOWN HALL			
					29.520	GOLDSBORO POST OFFICE			
					29.540	SPEED LIMIT 25 MPH			
					29.872	SPUR FR MD 313			
					29.880		2	28I	
	R RUR MAJ COLL				29.900		2	22I	3,850
NAME: GOLDSBORO RD					29.900 MD287	OLD LINE RD			
					29.900 CO 33	MEEKS RD			
					29.900	OUT CORP LMTS GOLDSBORO			
					29.900	STOP SIGN			
					29.910	SPUR TO MD 313			
					29.910	SPEED LIMIT 30 MPH			
					30.050	SPEED LIMIT 40 MPH			
					30.200	SPEED LIMIT 50 MPH			
					30.666	DRAINAGE 48" RCP #05045XO			
					30.740 CO 32	WHARTON RD			
					31.200				3,750
					31.200 MD820	CASTLE HALL RD			
					31.780 CO370	HOLLINGSWORTH CIR			
					32.057	DRAINAGE 48" CMP #05046XO			
					32.150 CO370	HOLLINGSWORTH CIR			
					32.159	DRAINAGE 48" CMP #05047XO			
					32.800 CO 27	JONES RD			
					33.189	SIGN: BALTIMORE CORNER			
					33.350				2,975
					33.350 MD312	OAKLAND RD			
					33.405	DRAINAGE 6' CBC #05013XO			
					33.738	DRAINAGE 36" RCP #05048XO			
					33.870 CO 19	DIGGINS RD			

\*A,B = UNIMPROVED; C = GRADED & DRAINED; D,E = SOIL, GRAVEL, STONE; F,G = LOW TYPE BITUMINOUS  
H,I = HIGH TYPE BITUMINOUS; J = CONCRETE; K = BRICK; L = BLOCK

STATE HIGHWAY LOCATION REFERENCE

COUNTY: CAROLINE  
DISTRICT: 2  
DATE: 12/31/04

**ROUTE NUMBER: MD 313 CONTINUED**

INVENTORY DIRECTION: NORTH

ROUTE NAME: GOLDSBORO RD

STATE SYSTEM	FUNCTIONAL CLASS	MEDIAN TYPE	ACCESS CONTROL	NHS	MILEPOINT	MILEPOINT DESCRIPTION	MARKED LANES	SURFACE WIDTH/TYPE*	AADT
STATE SECONDARY	R RUR MAJ COLL	NONE (UNDIV)	NONE	NOT NHS	34.150	STRUC #5003 LONG MARSH DITCH	2	22I	2,975
					34.150	QUEEN ANNES CO/L			

**ROUTE NUMBER: MD 314**

INVENTORY DIRECTION: EAST

ROUTE NAME: SUNSET AVE

STATE SYSTEM	FUNCTIONAL CLASS	MEDIAN TYPE	ACCESS CONTROL	NHS	MILEPOINT	MILEPOINT DESCRIPTION	MARKED LANES	SURFACE WIDTH/TYPE*	AADT
STATE SECONDARY	U RUR MINOR COLL	NONE (UNDIV)	NONE	NOT NHS	00.000		2	24I	3,225
					00.000	MU215 SUNSET AVE (BACK)			
					00.020	MU 70 GRANBY ST			
					00.042	SPEED LIMIT 25 MPH			
					00.050	MU 90 HOBBS ST			
					00.090	MU150 NEW ST			
					00.120	MU200 ROE ST			
					00.200	MU100 HORSEY ST			
					00.290	MU 20 BENNETT ST			
					00.370	MU210 SCHOOL ST			
					00.500	MU 10 ACADEMY ST			
					00.535	POST OFFICE			
					00.560	MU 50 CHURCH ST			
	RUR MAJ COLL				00.660		2	30I	
					00.660	MD480 MAIN ST			
					00.660	TRAFFIC SIGNAL			
					00.740	MU213 STONESIFER DR			
					00.740	SPUR TO PARK AVE			
					00.760	MU160 PARK AVE			
					00.810	MU110 LINCOLN ST			
					00.850	MU130 MILL ST			
					00.960		2	30J	
					00.960	BEGIN BRIDGE			
					00.980	STRUC #5011 CHOPTANK RIVER			
					01.000		2	30I	
					01.000	END BRIDGE			
					01.020				3,825

\*A,B = UNIMPROVED; C = GRADED & DRAINED; D,E = SOIL, GRAVEL, STONE; F,G = LOW TYPE BITUMINOUS  
H,I = HIGH TYPE BITUMINOUS; J = CONCRETE; K = BRICK; L = BLOCK

STATE HIGHWAY LOCATION REFERENCE

COUNTY: CAROLINE  
DISTRICT: 2  
DATE: 12/31/04

**ROUTE NUMBER: MD 314 CONTINUED**

INVENTORY DIRECTION: EAST

ROUTE NAME: WHITELEYSBURG RD

STATE SYSTEM	FUNCTIONAL CLASS	MEDIAN TYPE	ACCESS CONTROL	NHS	MILEPOINT	MILEPOINT DESCRIPTION	MARKED LANES	SURFACE WIDTH/TYPE*	AADT
STATE SECONDARY	U RUR MAJ COLL	NONE (UNDIV)	NONE	NOT NHS	01.020 MD313	GREENSBORO RD	2	30I	3,825
					01.020	STOP SIGN			
					01.030	SPUR TO MD 313			
					01.040		2	22I	
					01.040 MU 35	BOYCE MILL RD			
					01.040	SPUR FR MD 313			
					01.120	SPEED LIMIT 30 MPH			
					01.130 MU105	DR KITTERIDGE CT			
					01.190 MU 47	CHRISTIAN DR			
					01.230 MU230	WHEELER DR			
	R				01.250	OUT CORP LMTS GREENSBORO			
					01.330 CO380	WOTHERS RD			
					01.340	SPEED LIMIT 40 MPH			
					01.530	SPEED LIMIT 50 MPH			
					03.050				1,625
					03.050 CO 63	KIBLER RD			
					03.710 OP 68	NO NAME			
					04.830 MD314A	BURNITE MILL RD			
					04.930	DELAWARE ST/L			

**ROUTE NUMBER: MD 314A**

INVENTORY DIRECTION: NORTH

ROUTE NAME: BURNITE MILL RD

STATE SYSTEM	FUNCTIONAL CLASS	MEDIAN TYPE	ACCESS CONTROL	NHS	MILEPOINT	MILEPOINT DESCRIPTION	MARKED LANES	SURFACE WIDTH/TYPE*	AADT
STATE SECONDARY	R RUR LOCAL	NONE (UNDIV)	NONE	NOT NHS	00.000		2	22I	999
					00.000 MD314	WHITELEYSBURG RD			
					00.100	DELAWARE ST/L			

**ROUTE NUMBER: MD 315**

INVENTORY DIRECTION: EAST

ROUTE NAME: BLOOMINGDALE AVE

STATE SYSTEM	FUNCTIONAL CLASS	MEDIAN TYPE	ACCESS CONTROL	NHS	MILEPOINT	MILEPOINT DESCRIPTION	MARKED LANES	SURFACE WIDTH/TYPE*	AADT
STATE SECONDARY	U RUR MAJ COLL	NONE (UNDIV)	NONE	NOT NHS	00.000		2	24I	5,850

\*A,B = UNIMPROVED; C = GRADED & DRAINED; D,E = SOIL, GRAVEL, STONE; F,G = LOW TYPE BITUMINOUS  
H,I = HIGH TYPE BITUMINOUS; J = CONCRETE; K = BRICK; L = BLOCK

STATE HIGHWAY ADMINISTRATION OF MARYLAND  
HIGHWAY INFORMATION SERVICES DIVISION  
DATA SUPPORT GROUP

STATE HIGHWAY LOCATION REFERENCE

COUNTY: CAROLINE  
DISTRICT: 2  
DATE: 12/31/04

ROUTE NUMBER: MD 315 CONTINUED

INVENTORY DIRECTION: EAST

ROUTE NAME: BLOOMINGDALE AVE

STATE SYSTEM	FUNCTIONAL CLASS	MEDIAN TYPE	ACCESS CONTROL	NHS	MILEPOINT	MILEPOINT DESCRIPTION	MARKED LANES	SURFACE WIDTH/TYPE*	AADT
STATE SECONDARY	U RUR MAJ COLL	NONE (UNDIV)	NONE	NOT NHS	00.000 MD318	PRESTON RD (BACK)	2	24I	5,850
					00.000 MD313	FEDERALSBURG HWY			
					00.000	TRAFFIC SIGNAL			
					00.020	SPUR FR MD 313			
					00.040 MU 65	BROWN RD			
					00.047	SIGN: WELCOME TO FEDERALSBURG			
					00.050	SPEED LIMIT 30 MPH			
					00.090	SPUR TO MD 313			
					00.150 MU148	HAYMAN DR			
MUNICIPAL					00.400		2	36I	
					00.400 MU270	UNIVERSITY AVE			
					00.400	END STATE MAINTENANCE			
					00.400	BEGIN MUNICIPAL MAINTENANCE			
					00.420	SPEED LIMIT 25 MPH			
					00.460				
					00.580		2	30I	
					00.690	SPUR FR DENTON RD			
					00.720		2	22I	
NAME: MAIN ST					00.720 MU120	DENTON RD			
					00.720 MU230	PARK LA			
					00.870 MU140	GREENRIDGE RD			
					00.940		2	34I	
					00.970 MU200	MORRIS AVE			
					00.990		2	24I	
					00.990 MU8030	ALLEY #3			
NAME: E CENTRAL AVE					01.030 MU 81	W CENTRAL AVE			
					01.030 MU182	MAIN ST #2			
					01.030	TRAFFIC SIGNAL			
					01.060		2	22I	
					01.090		2	24I	
					01.090 MU8020	ALLEY #2			
					01.110				
					01.110	STRUC #5030 MARSHYHOPE CREEK			
					01.200				
	RUR MINOR COLL				01.220				

\*A,B = UNIMPROVED; C = GRADED & DRAINED; D,E = SOIL, GRAVEL, STONE; F,G = LOW TYPE BITUMINOUS  
H,I = HIGH TYPE BITUMINOUS; J = CONCRETE; K = BRICK; L = BLOCK

STATE HIGHWAY LOCATION REFERENCE

COUNTY: CAROLINE  
DISTRICT: 2  
DATE: 12/31/04

ROUTE NUMBER: MD 315 CONTINUED

INVENTORY DIRECTION: EAST

ROUTE NAME: E CENTRAL AVE

STATE SYSTEM	FUNCTIONAL CLASS	MEDIAN TYPE	ACCESS CONTROL	NHS	MILEPOINT	MILEPOINT DESCRIPTION	MARKED LANES	SURFACE WIDTH/TYPE*	AADT
MUNICIPAL	U	RUR MINOR COLL	NONE	NOT NHS	01.220 MU245	RELIANCE AVE	2	24I	5,850
					01.290 OP 44	ROUTZAHN LA			
		RUR LOCAL			01.340		2	30I	1,450
NAME: LIBERTY RD					01.340 MU 82	E CENTRAL AVE			
					01.430		2	25I	
					01.510				
					01.510 MU 90	CHAMBERS ST			
					01.540		2	22I	
					01.540 MU 92	CHAMBERS ST #2			
					01.560 MU160	KINDER ST			
					01.630		2	38I	
					01.630 MU130	EXCELSIOR AVE			
					01.650				
					01.670		2	22I	
STATE SECONDARY	R				01.670 MU 40	BERNARD AVE			
					01.710				
					01.710	END MUNICIPAL MAINTENANCE			
					01.710	OUT CORP LMTS FEDERALSBURG			
					01.710	BEGIN STATE MAINTENANCE			
					01.780 MU 92	CHAMBERS ST #2			
					01.810	SPEED LIMIT 30 MPH			
					02.020	SULLIVANS MILL RD			
					02.370 OP 13	WRIGHT MILL LA			
					02.710				850
					02.710 CO222	WRIGHT RD			
					02.730	STRUC #5024 TANYARD BRANCH			
					03.100		2	20I	
					03.100 CO221	LIBERTY CHURCH RD			
					03.100 MD315A	NO NAME			
					03.130 MD318	BRIDGEVILLE RD			

\*A,B = UNIMPROVED; C = GRADED & DRAINED; D,E = SOIL, GRAVEL, STONE; F,G = LOW TYPE BITUMINOUS  
H,I = HIGH TYPE BITUMINOUS; J = CONCRETE; K = BRICK; L = BLOCK

STATE HIGHWAY LOCATION REFERENCE

COUNTY: CAROLINE  
DISTRICT: 2  
DATE: 12/31/04

**ROUTE NUMBER:** MD 315A  
**INVENTORY DIRECTION:** NORTH  
**ROUTE NAME:** NO NAME

STATE SYSTEM	FUNCTIONAL CLASS	MEDIAN TYPE	ACCESS CONTROL	NHS	MILEPOINT	MILEPOINT DESCRIPTION	MARKED LANES	SURFACE WIDTH/TYPE*	AADT
STATE SECONDARY	R RUR LOCAL	NONE (UNDIV)	NONE	NOT NHS	00.000		1	12I	1,699
					00.000 MD318	BRIDGEVILLE RD			
					00.030		1	22I	
					00.160 CO221	LIBERTY CHURCH RD			
					00.160 MD315	LIBERTY RD			

**ROUTE NUMBER:** MD 317  
**INVENTORY DIRECTION:** EAST  
**ROUTE NAME:** BURRSVILLE RD

STATE SYSTEM	FUNCTIONAL CLASS	MEDIAN TYPE	ACCESS CONTROL	NHS	MILEPOINT	MILEPOINT DESCRIPTION	MARKED LANES	SURFACE WIDTH/TYPE*	AADT
STATE SECONDARY	R RUR MAJ COLL	NONE (UNDIV)	NONE	NOT NHS	00.000		2	24I	4,875
					00.000 CO104	ADAMS LANDING RD (BACK)			
					00.000 MD313	GREENSBORO RD			
					00.000	STOP SIGN			
					00.110	SPEED LIMIT 50 MPH			
					00.500 CO 92	MILLER RD			
					01.130 CO 66	GARLAND RD			
					01.175	DRAINAGE 2-48" CMP #05026XO			
					01.368	RADIO TOWER			
					02.112	DRAINAGE 36" CMP #05027XO			
					02.250 CO 89	BAKER RD			
					03.350 CO108	DEAD END RD			
					03.948	DRAINAGE 3-48" CMP #05028XO			
					04.310 CO377	RURITAN RD			
					04.670				3,875
					04.670 CO 65	KNIFE BOX RD			
					04.780	DELAWARE ST/L			

**ROUTE NUMBER:** MD 318  
**INVENTORY DIRECTION:** EAST  
**ROUTE NAME:** PRESTON RD

STATE SYSTEM	FUNCTIONAL CLASS	MEDIAN TYPE	ACCESS CONTROL	NHS	MILEPOINT	MILEPOINT DESCRIPTION	MARKED LANES	SURFACE WIDTH/TYPE*	AADT
STATE SECONDARY	R RUR MINOR ART	NONE (UNDIV)	NONE	NOT NHS	00.000		2	24I	5,650

\*A,B = UNIMPROVED; C = GRADED & DRAINED; D,E = SOIL, GRAVEL, STONE; F,G = LOW TYPE BITUMINOUS  
H,I = HIGH TYPE BITUMINOUS; J = CONCRETE; K = BRICK; L = BLOCK



STATE HIGHWAY ADMINISTRATION OF MARYLAND  
HIGHWAY INFORMATION SERVICES DIVISION  
DATA SUPPORT GROUP

STATE HIGHWAY LOCATION REFERENCE

COUNTY: CAROLINE  
DISTRICT: 2  
DATE: 12/31/04

ROUTE NUMBER: MD 318 CONTINUED

INVENTORY DIRECTION: EAST

ROUTE NAME: PRESTON RD

STATE SYSTEM	FUNCTIONAL CLASS	MEDIAN TYPE	ACCESS CONTROL	NHS	MILEPOINT	MILEPOINT DESCRIPTION	MARKED LANES	SURFACE WIDTH/TYPE*	AADT
STATE SECONDARY	R RUR MINOR ART	NONE (UNDIV)	NONE	NOT NHS	00.000	DORCHESTER CO/L	2	24I	5,650
					00.000 MD817B	LANGRELL RD			
					00.000	SPUR TO BEULAH RD			
					00.020 CO392	BEULAH RD (DOR CO)			
					00.460 CO206	GALLAGHER RD			
					00.610 CO485	GREENFIELD CT			
					00.720 CO344	WILLIAMSBURG CHURCH RD (DOR CO)			
					00.910 CO345	ELWOOD CAMP RD (DOR CO)			
					01.450 CO343	HYNSON RD (DOR CO)			
					01.690				5,750
					01.690 CO163	AMERICAN CORNER RD			
					01.732	DRAINAGE 48" RCP #05055XO			
					02.070 CO162	HYNSON RD			
					02.360	SPEED LIMIT 50 MPH			
					03.300 CO208	SEIPPES RD			
					03.300 CO341	HUBBARD RD (DOR CO)			
					04.150 CO415	ZION RD (DOR CO)			
					04.150 CO209	PEPPER RD			
					04.570 CO342	LOVERS RD (DOR CO)			
					04.780 CO213	BRADLEY RD			
					05.630		2	34I	
					05.630	SPUR FR MD 313			
					05.630	SPUR TO MD 313			
					05.680 MD315	BLOOMINGDALE AVE			
					05.680 MD313	FEDERALSBURG HWY (AHEAD)			
					05.680	TRAFFIC SIGNAL			
	U				07.870		2	24I	3,550
NAME: FEDERALSBURG HWY					07.870 MD313	FEDERALSBURG HWY (BACK)			
					07.870 MU245	RELIANCE AVE			
					07.870	TRAFFIC SIGNAL			
					07.950	SPEED LIMIT 50 MPH			
					08.180	R/R #MDDE 532 042 F			
	R				08.310	OUT CORP LMTS FEDERALSBURG			
					08.310 MU131	FRANK M ADAMS INDUSTRIAL PKWY			

\*A,B = UNIMPROVED; C = GRADED & DRAINED; D,E = SOIL, GRAVEL, STONE; F,G = LOW TYPE BITUMINOUS  
H,I = HIGH TYPE BITUMINOUS; J = CONCRETE; K = BRICK; L = BLOCK

STATE HIGHWAY LOCATION REFERENCE

COUNTY: CAROLINE  
DISTRICT: 2  
DATE: 12/31/04

**ROUTE NUMBER: MD 318 CONTINUED**

INVENTORY DIRECTION: EAST

ROUTE NAME: BRIDGEVILLE RD

STATE SYSTEM	FUNCTIONAL CLASS	MEDIAN TYPE	ACCESS CONTROL	NHS	MILEPOINT	MILEPOINT DESCRIPTION	MARKED LANES	SURFACE WIDTH/TYPE*	AADT
STATE SECONDARY	R RUR MINOR ART	NONE (UNDIV)	NONE	NOT NHS	09.120 CO222	WRIGHT RD	2	24I	3,550
					09.233	DRAINAGE 10' CBC #05011XO			
					09.540				3,750
					09.540 MD315	LIBERTY RD			
					09.580	SPUR TO MD 315A			
					09.620	SPUR TO MD 315A			
					09.690 MD315A	NO NAME			
					10.570 CO230	HARPER RD			
					10.640 CO219	WHITE RD			
					10.950	DELAWARE ST/L			

**ROUTE NUMBER: MD 324**

INVENTORY DIRECTION: NORTH

ROUTE NAME: MAPLE AVE

STATE SYSTEM	FUNCTIONAL CLASS	MEDIAN TYPE	ACCESS CONTROL	NHS	MILEPOINT	MILEPOINT DESCRIPTION	MARKED LANES	SURFACE WIDTH/TYPE*	AADT
STATE SECONDARY	U RUR MINOR COLL	NONE (UNDIV)	NONE	NOT NHS	00.000		2	24I	1,750
					00.000 CO229	CHOPTANK RD (BACK)			
					00.000	IN CORP LIMITS OF PRESTON			
					00.040	SPEED LIMIT 25 MPH			
					00.112	PRESTON FIRE DEPARTMENT			
					00.180	R/R #MDDE 529 874 V			
					00.190		2	28I	
					00.190 MU 80	RAILROAD AVE			
					00.290 MU 90	WILLIAMSON ST			
					00.400 MD331	MAIN ST			
					00.400 MU 55	MESSICK AVE (AHEAD)			
					00.400	STOP SIGN			

**ROUTE NUMBER: MD 328**

INVENTORY DIRECTION: EAST

ROUTE NAME: NEW BRIDGE RD

STATE SYSTEM	FUNCTIONAL CLASS	MEDIAN TYPE	ACCESS CONTROL	NHS	MILEPOINT	MILEPOINT DESCRIPTION	MARKED LANES	SURFACE WIDTH/TYPE*	AADT
STATE SECONDARY	R RUR MINOR ART	NONE (UNDIV)	NONE	NOT NHS	00.000		2	24J	6,250

\*A,B = UNIMPROVED; C = GRADED & DRAINED; D,E = SOIL, GRAVEL, STONE; F,G = LOW TYPE BITUMINOUS  
H,I = HIGH TYPE BITUMINOUS; J = CONCRETE; K = BRICK; L = BLOCK

STATE HIGHWAY ADMINISTRATION OF MARYLAND  
HIGHWAY INFORMATION SERVICES DIVISION  
DATA SUPPORT GROUP

STATE HIGHWAY LOCATION REFERENCE

COUNTY: CAROLINE  
DISTRICT: 2  
DATE: 12/31/04

ROUTE NUMBER: MD 328 CONTINUED  
INVENTORY DIRECTION: EAST  
ROUTE NAME: NEW BRIDGE RD

STATE SYSTEM	FUNCTIONAL CLASS	MEDIAN TYPE	ACCESS CONTROL	NHS	MILEPOINT	MILEPOINT DESCRIPTION	MARKED LANES	SURFACE WIDTH/TYPE*	AADT
STATE SECONDARY	R RUR MINOR ART	NONE (UNDIV)	NONE	NOT NHS	00.000	TALBOT CO/L	2	24J	6,250
					00.000	STRUC #5012 TUCKAHOE CREEK			
					00.040		2	24I	
					00.122	SPEED LIMIT 50 MPH			
					00.310 CO403	TUCKAHOE SPRINGS DR			
					00.450 OP 77	CLEARFIELD RD			
					00.580 CO417	HAVEN ST			
					00.680 CO456	LAUREL LA			
					01.200				6,375
					01.200 CO 88	TUCKAHOE RD			
					02.080 CO100	FISHER RD			
					02.860 CO454	ASBURY DR			
					03.100	DRAINAGE 2-36" RCP #05057XO			
					03.730 CO 98	SAULSBURY RD			
					04.630 CO 97	WILLOW POND RD			
					04.640	BROWN ACRE RD			
					05.091	DRAINAGE 2-72" RCP #05019XO			
					05.250	NEW BRIDGE BAPTIST CHURCH			
					05.380 CO465	RIVER LANDING RD			
					05.760	SPUR TO MD 404BU			
					05.760	SPUR FR MD 404BU			
					05.780 MD404BU	MEETING HOUSE RD			
					05.780	TRAFFIC SIGNAL			
					05.790	SPUR TO MD 404BU			
					05.790	SPUR FR MD 404BU			
					06.070 CO465	RIVER LANDING RD			
					06.240		2	30I	
					06.240	SPUR TO MD 404			
					06.240	SPUR FR MD 404			
	RUR MINOR COLL				06.270				
					06.270 MD404	SHORE HWY			
					06.270	TRAFFIC SIGNAL			
					06.280	SPUR TO MD 404			
					06.300		2	24I	
					06.300	SPUR FR MD 404			

\*A,B = UNIMPROVED; C = GRADED & DRAINED; D,E = SOIL,GRAVEL,STONE; F,G = LOW TYPE BITUMINOUS  
H,I = HIGH TYPE BITUMINOUS; J = CONCRETE; K= BRICK; L = BLOCK

STATE HIGHWAY LOCATION REFERENCE

COUNTY: CAROLINE  
DISTRICT: 2  
DATE: 12/31/04

**ROUTE NUMBER: MD 328 CONTINUED**

INVENTORY DIRECTION: EAST

ROUTE NAME: NEW BRIDGE RD

STATE SYSTEM	FUNCTIONAL CLASS	MEDIAN TYPE	ACCESS CONTROL	NHS	MILEPOINT	MILEPOINT DESCRIPTION	MARKED LANES	SURFACE WIDTH/TYPE*	AADT
STATE SECONDARY	R RUR MINOR COLL	NONE (UNDIV)	NONE	NOT NHS	06.350 CO 45	RIVER RD (AHEAD)	2	24I	6,375

**ROUTE NUMBER: MD 331**

INVENTORY DIRECTION: NORTH

ROUTE NAME: PRESTON RD

STATE SYSTEM	FUNCTIONAL CLASS	MEDIAN TYPE	ACCESS CONTROL	NHS	MILEPOINT	MILEPOINT DESCRIPTION	MARKED LANES	SURFACE WIDTH/TYPE*	AADT
STATE SECONDARY	R RUR MINOR ART	NONE (UNDIV)	NONE	NOT NHS	00.000		2	24I	10,775
					00.000	DORCHESTER CO/L			
					00.000	STRUC #5014 HUNTING CREEK			
					00.060 MD817A	LINCHESTER RD			
NAME: MAIN ST	U				00.470	IN CORP LMTS PRESTON			
					00.480 MD817A	LINCHESTER RD			
					00.500	SPEED LIMIT 30 MPH			
					00.560 MD331A	LINCHESTER RD			
					00.610 CO201	PAYNE RD			
					00.770 MU 10	BACKLANDING RD			
					00.770	SPEED LIMIT 25 MPH			
					00.810	SPUR TO BACKLANDING RD			
					00.830		2	28I	
					00.970		2	30I	
					00.970 MU 70	NOBLE AVE			
					01.030		2	33I	
					01.030 MD324	MAPLE AVE			
					01.030 MU 55	MESSICK AVE			
					01.090 MU 50	CHAMBERS ST			
					01.100		2	26I	9,675
					01.100 MD 16	HARMONY RD			
					01.200 MU 30	LEDNUM AVE			
					01.230		2	24I	
					01.230 MU 85	SUNSET BLVD			
					01.450	SPEED LIMIT 30 MPH			
					01.530 MU 20	FOOKS AVE			
					01.530	DIVISION ST			

\*A,B = UNIMPROVED; C = GRADED & DRAINED; D,E = SOIL, GRAVEL, STONE; F,G = LOW TYPE BITUMINOUS  
H,I = HIGH TYPE BITUMINOUS; J = CONCRETE; K = BRICK; L = BLOCK

STATE HIGHWAY LOCATION REFERENCE

COUNTY: CAROLINE  
DISTRICT: 2  
DATE: 12/31/04

**ROUTE NUMBER: MD 331 CONTINUED**

INVENTORY DIRECTION: NORTH

ROUTE NAME: DOVER BRIDGE RD

STATE SYSTEM	FUNCTIONAL CLASS	MEDIAN TYPE	ACCESS CONTROL	NHS	MILEPOINT	MILEPOINT DESCRIPTION	MARKED LANES	SURFACE WIDTH/TYPE*	AADT
STATE SECONDARY	R RUR MINOR ART	NONE (UNDIV)	NONE	NOT NHS	01.660	OUT CORP LMTS PRESTON	2	24I	9,675
					01.670	SPEED LIMIT 40 MPH			
					02.020 CO383	WESTVIEW AVE			
					02.040	SPEED LIMIT 50 MPH			
					02.550 CO186	NEWTON RD			
					03.130				8,575
					03.130 CO187	TANYARD RD			
					03.130 CO194	POPLAR NECK RD			
					04.400	SPEED LIMIT 30 MPH			
					04.510				12,850
					04.510 CO189	BETHLEHEM RD			
					04.510 MD578	BETHLEHEM RD			
					04.670	SPEED LIMIT 50 MPH			
					06.290 CO187	TANYARD RD			
					06.290 CO265	FRAZIER NECK RD			
					06.550	CARRS CREEK LA			
					07.400	BEGIN BRIDGE			
					07.480	STRUC #20023 CHOPTANK RIVER			
					07.480	TALBOT CO/L			

**ROUTE NUMBER: MD 331A**

INVENTORY DIRECTION: EAST

ROUTE NAME: LINCHESTER RD

STATE SYSTEM	FUNCTIONAL CLASS	MEDIAN TYPE	ACCESS CONTROL	NHS	MILEPOINT	MILEPOINT DESCRIPTION	MARKED LANES	SURFACE WIDTH/TYPE*	AADT
STATE SECONDARY	U RUR LOCAL	NONE (UNDIV)	NONE	NOT NHS	00.000		1	15I	999
					00.000 MD331	MAIN ST			
					00.040		1	20I	
					00.080 MD817A	LINCHESTER RD			

**ROUTE NUMBER: MD 404**

INVENTORY DIRECTION: EAST

ROUTE NAME: SHORE HWY

STATE SYSTEM	FUNCTIONAL CLASS	MEDIAN TYPE	ACCESS CONTROL	NHS	MILEPOINT	MILEPOINT DESCRIPTION	MARKED LANES	SURFACE WIDTH/TYPE*	AADT
--------------	------------------	-------------	----------------	-----	-----------	-----------------------	--------------	---------------------	------

\*A,B = UNIMPROVED; C = GRADED & DRAINED; D,E = SOIL, GRAVEL, STONE; F,G = LOW TYPE BITUMINOUS  
H,I = HIGH TYPE BITUMINOUS; J = CONCRETE; K = BRICK; L = BLOCK

STATE HIGHWAY ADMINISTRATION OF MARYLAND  
HIGHWAY INFORMATION SERVICES DIVISION  
DATA SUPPORT GROUP

STATE HIGHWAY LOCATION REFERENCE

COUNTY: CAROLINE  
DISTRICT: 2  
DATE: 12/31/04

ROUTE NUMBER: MD 404 CONTINUED  
INVENTORY DIRECTION: EAST  
ROUTE NAME: SHORE HWY

STATE SYSTEM	FUNCTIONAL CLASS	MEDIAN TYPE	ACCESS CONTROL	NHS	MILEPOINT	MILEPOINT DESCRIPTION	MARKED LANES	SURFACE WIDTH/TYPE*	AADT
STATE PRIMARY	R RUR OPA	NONE (UNDIV)	NONE	NHS	00.000		2	24I	17,742
					00.000	QUEEN ANNES CO/L			
					00.000	STRUC #5015 TUCKAHOE CREEK			
					00.010	END BRIDGE			
					00.238	MILE MARKER 7.5			
					00.330	CO 78 CEMETERY RD			
					00.677				
					00.730				13,025
					00.730	MD480 RIDGELY RD			
					00.730	CO 93 RIDGELY RD			
					00.730	TRAFFIC SIGNAL			
					00.745	MILE MARKER 8.0			
					00.870	SPEED LIMIT 55 MPH			
					01.226	MILE MARKER 8.5			
					01.724	MILE MARKER 9.0			
					01.900	MD404AL HILLSBORO RD			
					02.156	DRAINAGE 10' CBC #05017XO			
					02.190	MD485 SAATHOFF RD			
					02.222	MILE MARKER 9.5			
					02.451	DRAINAGE 10' CBC #05018XO			
					02.720	MILE MARKER 10.0			
					02.730	MD485 SAATHOFF RD			
					03.010				15,625
					03.010	MD312 DOWNES STATION RD			
					03.010	CO 95 LOG CABIN RD			
					03.217	MILE MARKER 10.5			
					03.616	DRAINAGE 2-36" CMP #05061XO			
					03.720	MILE MARKER 11.0			
					04.120	CO 96 THAWLEY RD			
					04.216	MILE MARKER 11.5			
					04.370	CO 59 HOLLY RD			
		UNPROTECTED			04.470				
					04.520		3	36I	
					04.630		4	48I	
					04.700	MILE MARKER 12.0			

\*A,B = UNIMPROVED; C = GRADED & DRAINED; D,E = SOIL, GRAVEL, STONE; F,G = LOW TYPE BITUMINOUS  
H,I = HIGH TYPE BITUMINOUS; J = CONCRETE; K = BRICK; L = BLOCK

STATE HIGHWAY ADMINISTRATION OF MARYLAND  
HIGHWAY INFORMATION SERVICES DIVISION  
DATA SUPPORT GROUP

STATE HIGHWAY LOCATION REFERENCE

COUNTY: CAROLINE  
DISTRICT: 2  
DATE: 12/31/04

ROUTE NUMBER: MD 404 CONTINUED

INVENTORY DIRECTION: EAST

ROUTE NAME: SHORE HWY

STATE SYSTEM	FUNCTIONAL CLASS	MEDIAN TYPE	ACCESS CONTROL	NHS	MILEPOINT	MILEPOINT DESCRIPTION	MARKED LANES	SURFACE WIDTH/TYPE*	AADT
STATE PRIMARY	R RUR OPA	UNPROTECTED	NONE	NHS	04.758	CROSSOVER	4	48I	15,625
					04.949	DRAINAGE 36" RCP #05062XO			
					05.013	DRAINAGE 2-48" CMP #05063XO			
					05.037	CROSSOVER			
					05.229	MILE MARKER 12.5			
					05.328	CROSSOVER			
					05.500	SPUR TO MD 404BU			
			PARTIAL		05.600				17,825
					05.600	MD404BU MEETING HOUSE RD			
					05.600	CO463 STATION RD			
					05.600	CROSSOVER			
					05.620	SPUR FR MD 404BU			
					05.706	RADIO TOWER			
					05.710	MILE MARKER 13.0			
					06.200	MILE MARKER 13.5			
					06.420	SPUR TO MD 328			
					06.420	SPUR FR MD 328			
		POSITIVE BARRIER			06.440				
					06.440	MD328 NEW BRIDGE RD			
					06.440	TRAFFIC SIGNAL			
					06.460	SPUR FR MD 328			
					06.460	SPUR TO MD 328			
					06.620	BEGIN BRIDGE			
					06.620	MILE MARKER 14.0			
					06.730	STRUC #5026 CHOPTANK RIVER			
					06.830	END BRIDGE			
		UNPROTECTED			06.950				
					07.210	RP404- 6 RAMP 6 FR MD 404 EB TO MD 619 SB			
					07.260	RP404- 8 RAMP 8 FR MD 313 SB TO MD 404 WB			
			FULL		07.430				14,025
					07.430	MD313 GREENSBORO RD			
					07.430	MD619 SIXTH ST			
					07.430	STRUC #5027			
					07.620	RP404- 4 RAMP 4 FR MD 619 NB TO MD 404 EB			
					07.640	IN CORP LMTS DENTON			

U

\*A,B = UNIMPROVED; C = GRADED & DRAINED; D,E = SOIL, GRAVEL, STONE; F,G = LOW TYPE BITUMINOUS  
H,I = HIGH TYPE BITUMINOUS; J = CONCRETE; K = BRICK; L = BLOCK

STATE HIGHWAY ADMINISTRATION OF MARYLAND  
HIGHWAY INFORMATION SERVICES DIVISION  
DATA SUPPORT GROUP

STATE HIGHWAY LOCATION REFERENCE

COUNTY: CAROLINE  
DISTRICT: 2  
DATE: 12/31/04

ROUTE NUMBER: MD 404 CONTINUED  
INVENTORY DIRECTION: EAST  
ROUTE NAME: SHORE HWY

STATE SYSTEM	FUNCTIONAL CLASS	MEDIAN TYPE	ACCESS CONTROL	NHS	MILEPOINT	MILEPOINT DESCRIPTION	MARKED LANES	SURFACE WIDTH/TYPE*	AADT
STATE PRIMARY	U RUR OPA	UNPROTECTED	FULL	NHS	07.640 RP404- 2	RAMP 2 FR MD 404 WB TO MD 313 NB	4	48I	14,025
					07.690	MILE MARKER 15.0			
					07.820 MU 35	CAMP RD			
					07.820	STRUC #5028			
					08.190	MILE MARKER 15.5			
					08.370 MU170	MARKET ST			
					08.370	STRUC #5029			
					08.690	MILE MARKER 16.0			
					08.780	SPUR TO MD 404BU			
			PARTIAL		08.830				15,825
					08.830 MD404BU	FRANKLIN ST			
					08.830 MD404BU	GAY ST (WB COUPLET)			
					08.830	CROSSOVER			
					08.890	SPEED LIMIT 40 MPH			
					09.040	SPUR FR MD 404BU			
					09.170	SPUR FR LEGION RD			
					09.170	MILE MARKER 17.0			
					09.220 MD619B	LEGION RD			
					09.220 MU138	LEGION RD			
					09.220	TRAFFIC SIGNAL			
					09.250	SPUR FR MD 619B			
					09.515 MD404M	EAST FRONTAGE RD			
	R		NONE		09.560				
					09.560 MD404N	SHARP RD			
					09.560	OUT CORP LMTS DENTON			
					09.870 MD404P	DEEP SHORE RD			
					09.870	TRAFFIC SIGNAL			
					09.870	CROSSOVER			
					09.870 MD404R	DOUBLE HILLS RD			
					09.907		3	42I	
					09.970	SPEED LIMIT 55 MPH			
		NONE (UNDIV)			10.030		2	24I	
					10.169	MILE MARKER 17.5			
					10.667	MILE MARKER 18.0			
					10.750	BEGIN BRIDGE			

\*A,B = UNIMPROVED; C = GRADED & DRAINED; D,E = SOIL, GRAVEL, STONE; F,G = LOW TYPE BITUMINOUS  
H,I = HIGH TYPE BITUMINOUS; J = CONCRETE; K = BRICK; L = BLOCK



STATE HIGHWAY ADMINISTRATION OF MARYLAND  
HIGHWAY INFORMATION SERVICES DIVISION  
DATA SUPPORT GROUP

STATE HIGHWAY LOCATION REFERENCE

COUNTY: CAROLINE  
DISTRICT: 2  
DATE: 12/31/04

ROUTE NUMBER: MD 404 CONTINUED  
INVENTORY DIRECTION: EAST  
ROUTE NAME: SHORE HWY

STATE SYSTEM	FUNCTIONAL CLASS	MEDIAN TYPE	ACCESS CONTROL	NHS	MILEPOINT	MILEPOINT DESCRIPTION	MARKED LANES	SURFACE WIDTH/TYPE*	AADT
STATE PRIMARY	R RUR OPA	NONE (UNDIV)	NONE	NHS	10.770	STRUC #5008 WATTS CREEK	2	24I	15,825
					10.790	END BRIDGE			
					11.020				12,125
					11.020 CO372	DOUBLE HILLS RD			
					11.020 MD 16	HARMONY RD			
					11.020	TRAFFIC SIGNAL			
					11.164	MILE MARKER 18.5			
					11.260 CO115	SENNETT RD			
					11.663	MILE MARKER 19.0			
					11.790 CO142	MITCHELL RD			
					12.073	DRAINAGE 36" RCP #05006XO			
					12.162	MILE MARKER 19.5			
					12.661	MILE MARKER 20.0			
					12.680 CO114	LEGION RD			
					13.030 CO120	ANDERSONTOWN RD			
					13.030 CO141	HIGNUTT RD			
					13.157	MILE MARKER 20.5			
					13.240	CELL TOWER			
					13.300				8,425
					13.300 MD313	FEDERALSBURG HWY			
					13.300	TRAFFIC SIGNAL			
					13.635	MILE MARKER 21.0			
					14.142	MILE MARKER 21.5			
					14.190 CO143	BECK RD			
					14.190 MD 16	GREENWOOD RD			
					14.220	SPUR TO MD 16			
					14.590 MD404C	LIDEN SCHOOL RD			
					14.631	MILE MARKER 22.0			
					15.131	MILE MARKER 22.5			
					15.365	DRAINAGE 2-48" CMP #05069XO			
					15.629	MILE MARKER 23.0			
					15.660 CO136	BULLOCK RD			
					15.660 CO137	TRICE RD			
					16.130	MILE MARKER 23.5			
					16.150	DRAINAGE 2-48" CMP #05007XO			

\*A,B = UNIMPROVED; C = GRADED & DRAINED; D,E = SOIL,GRAVEL,STONE; F,G = LOW TYPE BITUMINOUS  
H,I = HIGH TYPE BITUMINOUS; J = CONCRETE; K = BRICK; L = BLOCK

STATE HIGHWAY LOCATION REFERENCE

COUNTY: CAROLINE  
DISTRICT: 2  
DATE: 12/31/04

**ROUTE NUMBER: MD 404 CONTINUED**

INVENTORY DIRECTION: EAST  
ROUTE NAME: SHORE HWY

STATE SYSTEM	FUNCTIONAL CLASS	MEDIAN TYPE	ACCESS CONTROL	NHS	MILEPOINT	MILEPOINT DESCRIPTION	MARKED LANES	SURFACE WIDTH/TYPE*	AADT
STATE PRIMARY	R RUR OPA	NONE (UNDIV)	NONE	NHS	16.350 CO136	BULLOCK RD	2	24I	8,425
					16.540 CO235	BREEDING RD			
					16.625	MILE MARKER 24.0			
					16.910 CO133	NOBLE RD			
					17.130	MILE MARKER 24.5			
					17.370	DELAWARE ST/L			

**ROUTE NUMBER: MD 404AL**  
INVENTORY DIRECTION: EAST  
ROUTE NAME: HILLSBORO RD

STATE SYSTEM	FUNCTIONAL CLASS	MEDIAN TYPE	ACCESS CONTROL	NHS	MILEPOINT	MILEPOINT DESCRIPTION	MARKED LANES	SURFACE WIDTH/TYPE*	AADT
STATE SECONDARY	R RUR MINOR COLL	NONE (UNDIV)	NONE	NOT NHS	00.000		2	20I	1,625
					00.000	TALBOT CO/L			
					00.000	STRUC #5017 TUCKAHOE CREEK			
	U				00.010		2	22I	
					00.010	IN CORP LMTS HILLSBORO			
					00.080	SPEED LIMIT 25 MPH			
					00.160 CO 78	CEMETERY RD			
					00.180		2	41I	
					00.180 MU 20	NEW ST			
					00.205	UNITED METHODIST CHURCH			
					00.220		2	26I	
					00.220 MU 15	MAPLE AVE			
					00.310	HILLSBORO BRANCH POST OFFICE			
					00.320 MU 5	ACADEMY ST			
					00.360	16" CMP DRAINAGE #05060XO			
					00.390 CO 88	TUCKAHOE RD			
	R RUR LOCAL				00.470				
					00.470 CO 93	RIDGELY RD			
					00.470	OUT CORP LMTS HILLSBORO			
					00.510		2	22I	
					00.560	SPEED LIMIT 30 MPH			
					00.584	SIGN: THOMASTOWN			
					00.740 CO428	BUTLER RD			

\*A,B = UNIMPROVED; C = GRADED & DRAINED; D,E = SOIL, GRAVEL, STONE; F,G = LOW TYPE BITUMINOUS  
H,I = HIGH TYPE BITUMINOUS; J = CONCRETE; K = BRICK; L = BLOCK

STATE HIGHWAY ADMINISTRATION OF MARYLAND  
HIGHWAY INFORMATION SERVICES DIVISION  
DATA SUPPORT GROUP

STATE HIGHWAY LOCATION REFERENCE

COUNTY: CAROLINE  
DISTRICT: 2  
DATE: 12/31/04

**ROUTE NUMBER: MD 404AL CONTINUED**

INVENTORY DIRECTION: EAST

ROUTE NAME: HILLSBORO RD

STATE SYSTEM	FUNCTIONAL CLASS	MEDIAN TYPE	ACCESS CONTROL	NHS	MILEPOINT	MILEPOINT DESCRIPTION	MARKED LANES	SURFACE WIDTH/TYPE*	AADT
STATE SECONDARY	R RUR LOCAL	NONE (UNDIV)	NONE	NOT NHS	00.932	UNITED CHURCH OF THE LORD JESUS	2	22I	1,625
					01.121	CHRIST AME CHURCH			
					01.740 MD404	SHORE HWY			
					01.740	STOP SIGN			

**ROUTE NUMBER: MD 404BU**

INVENTORY DIRECTION: EAST

ROUTE NAME: MEETING HOUSE RD

STATE SYSTEM	FUNCTIONAL CLASS	MEDIAN TYPE	ACCESS CONTROL	NHS	MILEPOINT	MILEPOINT DESCRIPTION	MARKED LANES	SURFACE WIDTH/TYPE*	AADT
STATE SECONDARY	R RUR MAJ COLL	CURBED	NONE	NOT NHS	00.000		2	32I	2,575
					00.000 CO463	STATION RD (BACK)			
					00.000 MD404	SHORE HWY			
					00.000	STOP SIGN			
					00.030	SPUR TO MD 404			
					00.110	SPUR FR MD 404			
					00.180		3	40I	
					00.210 CO462	ORLY DR			
					00.210	CROSSOVER			
					00.260		2	40I	
					00.270		2	32I	
		PAINTED			00.350		2	24I	
		NONE (UNDIV)			00.390				
					00.600	SPEED LIMIT 35 MPH			
		PAINTED			00.670		2	34I	
					00.750	SPUR TO MD 328			
					00.750	SPUR FR MD 328			
					00.760 MD328	NEW BRIDGE RD			
					00.760	TRAFFIC SIGNAL			
					00.770	SPUR TO MD 328			
					00.770	SPUR FR MD 328			
					00.834	ENT TO CEMETERY			
		NONE (UNDIV)			00.850		2	24I	
					00.892	SIGN: DENTON			

\*A,B = UNIMPROVED; C = GRADED & DRAINED; D,E = SOIL, GRAVEL, STONE; F,G = LOW TYPE BITUMINOUS  
H,I = HIGH TYPE BITUMINOUS; J = CONCRETE; K = BRICK; L = BLOCK

STATE HIGHWAY ADMINISTRATION OF MARYLAND  
HIGHWAY INFORMATION SERVICES DIVISION  
DATA SUPPORT GROUP

STATE HIGHWAY LOCATION REFERENCE

COUNTY: CAROLINE  
DISTRICT: 2  
DATE: 12/31/04

ROUTE NUMBER: MD 404BU CONTINUED

INVENTORY DIRECTION: EAST

ROUTE NAME: MEETING HOUSE RD

STATE SYSTEM	FUNCTIONAL CLASS	MEDIAN TYPE	ACCESS CONTROL	NHS	MILEPOINT	MILEPOINT DESCRIPTION	MARKED LANES	SURFACE WIDTH/TYPE*	AADT
STATE SECONDARY	R RUR MAJ COLL	NONE (UNDIV)	NONE	NOT NHS	00.980	BEGIN BRIDGE	2	24I	2,575
	U				00.990 CO465	RIVER LANDING RD			
					01.050	IN CORP LMTS DENTON			
					01.050	STRUC #5016 CHOPTANK RIVER			
					01.120	END BRIDGE			
					01.170		2	25I	3,650
NAME: FRANKLIN ST					01.170	BEGIN COUPLET			
					01.170 MD404BU	FRANKLIN ST (AHEAD)			
					01.170 MU170	MARKET ST			
					01.170 MD404BU	GAY ST (WB COUPLET)			
					01.200	SPEED LIMIT 25 MPH			
					01.330		2	24I	
					01.330 MU9010	1ST ST			
					01.410 MU9020	SECOND ST			
					01.470 MU9030	3RD ST			
					01.530 MU9040	4TH ST			
					01.560 MU8090	ALLEY 9			
					01.580	SPUR TO 5TH ST			
					01.600 MU9050	5TH AVE			
					01.720 MD619	SIXTH ST			
					01.760 MU8030	ALLEY #3			
					01.810 MU9070	7TH ST			
					01.890 MU9080	8TH ST			
					01.960		2	26I	
					01.960 MU9090	NINTH ST			
					02.070		2	16I	
					02.100	SPEED LIMIT 40 MPH			
					02.200	SPUR TO MD 404			
					02.320 MD404	SHORE HWY			
					02.320	END COUPLET			

\*A,B = UNIMPROVED; C = GRADED & DRAINED; D,E = SOIL, GRAVEL, STONE; F,G = LOW TYPE BITUMINOUS  
H,I = HIGH TYPE BITUMINOUS; J = CONCRETE; K = BRICK; L = BLOCK

STATE HIGHWAY LOCATION REFERENCE

COUNTY: CAROLINE  
DISTRICT: 2  
DATE: 12/31/04

ROUTE NUMBER: MD 404BU COUPLET  
INVENTORY DIRECTION: WEST  
ROUTE NAME: GAY ST (WB COUPLET)

STATE SYSTEM	FUNCTIONAL CLASS	MEDIAN TYPE	ACCESS CONTROL	NHS	MILEPOINT	MILEPOINT DESCRIPTION	MARKED LANES	SURFACE WIDTH/TYPE*	AADT
STATE SECONDARY	U RUR MAJ COLL	NONE (UNDIV)	NONE	NOT NHS	00.000		1	16I	1,875
					00.000	BEGIN COUPLET			
					00.000 MD404	SHORE HWY			
					00.054	SPUR FR MD 404			
					00.320 MU170	MARKET ST			
					00.330	SPEED LIMIT 25 MPH			
					00.390	SPUR TO GAY ST			
					00.450		2	22I	
					00.450 MU120	GAY ST			
					00.470 OP 73	NO NAME			
					00.520 MU9080	8TH ST			
					00.610 MU9070	7TH ST			
					00.660		2	30I	
					00.690		2	23I	
					00.690 MD619	SIXTH ST			
					00.690	TRAFFIC SIGNAL			
					00.820 MU9052	5TH ST			
					00.833	CAROLINE CO MAINTENANCE & TRANSPORTATION			
					00.890 MU9040	4TH ST			
					00.950		1	16I	
					00.950 MU9030	3RD ST			
					01.010		1	15I	
					01.010 MU9020	SECOND ST			
					01.090		1	30I	
					01.090 MU9010	1ST ST			
					01.090	CAROLINE COUNTY POLICE			
					01.190 MU231	NO NAME			
					01.210	35 MPH			
					01.250 MD404BU	FRANKLIN ST			
					01.250 MD404BU	FRANKLIN ST			
					01.250 MU170	MARKET ST			
					01.250	END COUPLET			

\*A,B = UNIMPROVED; C = GRADED & DRAINED; D,E = SOIL, GRAVEL, STONE; F,G = LOW TYPE BITUMINOUS  
H,I = HIGH TYPE BITUMINOUS; J = CONCRETE; K = BRICK; L = BLOCK

STATE HIGHWAY LOCATION REFERENCE

COUNTY: CAROLINE  
DISTRICT: 2  
DATE: 12/31/04

**ROUTE NUMBER:** MD 404C  
**INVENTORY DIRECTION:** NORTH  
**ROUTE NAME:** LIDEN SCHOOL RD

STATE SYSTEM	FUNCTIONAL CLASS	MEDIAN TYPE	ACCESS CONTROL	NHS	MILEPOINT	MILEPOINT DESCRIPTION	MARKED LANES	SURFACE WIDTH/TYPE*	AADT
STATE SECONDARY	R RUR LOCAL	NONE (UNDIV)	NONE	NOT NHS	00.000		2	24H	0
					00.000 MD404	SHORE HWY			
					00.000	STOP SIGN			
					00.030 MD404D	PATTEN RD/LIDEN SCHOOL RD			

**ROUTE NUMBER:** MD 404D  
**INVENTORY DIRECTION:** EAST  
**ROUTE NAME:** PATTEN RD

STATE SYSTEM	FUNCTIONAL CLASS	MEDIAN TYPE	ACCESS CONTROL	NHS	MILEPOINT	MILEPOINT DESCRIPTION	MARKED LANES	SURFACE WIDTH/TYPE*	AADT
STATE SECONDARY	R RUR LOCAL	NONE (UNDIV)	NONE	NOT NHS	00.000		2	22I	199
					00.000 CO128	PATTEN RD (BACK)			
					00.090		2	20H	
					00.090 MD404C	LIDEN SCHOOL RD			
					00.220 CO127	LIDEN SCHOOL RD (AHEAD)			

NAME: LIDEN SCHOOL RD

**ROUTE NUMBER:** MD 404K  
**INVENTORY DIRECTION:** SOUTH  
**ROUTE NAME:** WEST FRONTAGE RD

STATE SYSTEM	FUNCTIONAL CLASS	MEDIAN TYPE	ACCESS CONTROL	NHS	MILEPOINT	MILEPOINT DESCRIPTION	MARKED LANES	SURFACE WIDTH/TYPE*	AADT
STATE SECONDARY	R RUR LOCAL	NONE (UNDIV)	NONE	NOT NHS	00.000		2	24I	0
					00.000 MD404N	SHARP RD			
					00.000	STOP SIGN			
					00.305	STOP SIGN			
					00.305 MD404P	DEEP SHORE RD			

**ROUTE NUMBER:** MD 404L  
**INVENTORY DIRECTION:** SOUTH  
**ROUTE NAME:** WEST FRONTAGE #2

STATE SYSTEM	FUNCTIONAL CLASS	MEDIAN TYPE	ACCESS CONTROL	NHS	MILEPOINT	MILEPOINT DESCRIPTION	MARKED LANES	SURFACE WIDTH/TYPE*	AADT
STATE SECONDARY	R RUR LOCAL	NONE (UNDIV)	NONE	NOT NHS	00.000		2	24I	0
					00.000 MD404P	DEEP SHORE RD			
					00.000	STOP SIGN			

\*A,B = UNIMPROVED; C = GRADED & DRAINED; D,E = SOIL, GRAVEL, STONE; F,G = LOW TYPE BITUMINOUS  
H,I = HIGH TYPE BITUMINOUS; J = CONCRETE; K = BRICK; L = BLOCK

STATE HIGHWAY LOCATION REFERENCE

COUNTY: CAROLINE  
DISTRICT: 2  
DATE: 12/31/04

**ROUTE NUMBER: MD 404L CONTINUED**

INVENTORY DIRECTION: SOUTH  
ROUTE NAME: WEST FRONTAGE #2

STATE SYSTEM	FUNCTIONAL CLASS	MEDIAN TYPE	ACCESS CONTROL	NHS	MILEPOINT	MILEPOINT DESCRIPTION	MARKED LANES	SURFACE WIDTH/TYPE*	AADT
STATE SECONDARY	R RUR LOCAL	NONE (UNDIV)	NONE	NOT NHS	00.391	CUL DE SAC	2	24I	0

**ROUTE NUMBER: MD 404M**

INVENTORY DIRECTION: SOUTH  
ROUTE NAME: EAST FRONTAGE RD

STATE SYSTEM	FUNCTIONAL CLASS	MEDIAN TYPE	ACCESS CONTROL	NHS	MILEPOINT	MILEPOINT DESCRIPTION	MARKED LANES	SURFACE WIDTH/TYPE*	AADT
STATE SECONDARY	R RUR LOCAL	NONE (UNDIV)	NONE	NOT NHS	00.000		2	24I	0
					00.000 MD404	SHORE HWY			
					00.000	STOP SIGN			
					00.224 MU 25	ENGERMAN AVE			
					00.358	STOP SIGN			
					00.358 MD404R	DOUBLE HILLS RD			

**ROUTE NUMBER: MD 404N**

INVENTORY DIRECTION: WEST  
ROUTE NAME: SHARP RD

STATE SYSTEM	FUNCTIONAL CLASS	MEDIAN TYPE	ACCESS CONTROL	NHS	MILEPOINT	MILEPOINT DESCRIPTION	MARKED LANES	SURFACE WIDTH/TYPE*	AADT
STATE SECONDARY	R RUR MINOR COLL	NONE (UNDIV)	NONE	NOT NHS	00.000		2	20I	307
					00.000	STOP SIGN			
					00.000 MD404	SHORE HWY			
					00.019 MD404K	WEST FRONTAGE RD			
					00.050 CO236	SHARP RD (AHEAD)			

**ROUTE NUMBER: MD 404P**

INVENTORY DIRECTION: WEST  
ROUTE NAME: DEEP SHORE RD

STATE SYSTEM	FUNCTIONAL CLASS	MEDIAN TYPE	ACCESS CONTROL	NHS	MILEPOINT	MILEPOINT DESCRIPTION	MARKED LANES	SURFACE WIDTH/TYPE*	AADT
STATE SECONDARY	R RUR LOCAL	NONE (UNDIV)	NONE	NOT NHS	00.000		2	18I	176
					00.000 MD404	SHORE HWY			
					00.000	TRAFFIC SIGNAL			
					00.000 MD404R	DOUBLE HILLS RD (BACK)			
					00.029 MD404K	WEST FRONTAGE RD			

\*A,B = UNIMPROVED; C = GRADED & DRAINED; D,E = SOIL, GRAVEL, STONE; F,G = LOW TYPE BITUMINOUS  
H,I = HIGH TYPE BITUMINOUS; J = CONCRETE; K = BRICK; L = BLOCK

STATE HIGHWAY LOCATION REFERENCE

COUNTY: CAROLINE  
DISTRICT: 2  
DATE: 12/31/04

**ROUTE NUMBER: MD 404P CONTINUED**

INVENTORY DIRECTION: WEST

ROUTE NAME: DEEP SHORE RD

STATE SYSTEM	FUNCTIONAL CLASS	MEDIAN TYPE	ACCESS CONTROL	NHS	MILEPOINT	MILEPOINT DESCRIPTION	MARKED LANES	SURFACE WIDTH/TYPE*	AADT
STATE SECONDARY	R RUR LOCAL	NONE (UNDIV)	NONE	NOT NHS	00.069 MD404L	WEST FRONTAGE #2	2	18I	176
					00.070 CO118	DEEP SHORE RD (AHEAD)			

**ROUTE NUMBER: MD 404R**

INVENTORY DIRECTION: SOUTH

ROUTE NAME: DOUBLE HILLS RD

STATE SYSTEM	FUNCTIONAL CLASS	MEDIAN TYPE	ACCESS CONTROL	NHS	MILEPOINT	MILEPOINT DESCRIPTION	MARKED LANES	SURFACE WIDTH/TYPE*	AADT
STATE SECONDARY	R RUR LOCAL	NONE (UNDIV)	NONE	NOT NHS	01.036		2	24H	0
					01.036 CO372	DOUBLE HILLS RD (BACK)			
					01.049		2	24I	
					01.247 MD404M	EAST FRONTAGE RD			
					01.247	STOP SIGN			
					01.276	TRAFFIC SIGNAL			
					01.276 MD404	SHORE HWY			
					01.276 MD404P	DEEP SHORE RD (BACK)			

**ROUTE NUMBER: MD 454**

INVENTORY DIRECTION: NORTH

ROUTE NAME: HALLTOWN RD

STATE SYSTEM	FUNCTIONAL CLASS	MEDIAN TYPE	ACCESS CONTROL	NHS	MILEPOINT	MILEPOINT DESCRIPTION	MARKED LANES	SURFACE WIDTH/TYPE*	AADT
STATE SECONDARY	U RUR MINOR ART	NONE (UNDIV)	NONE	NOT NHS	00.000		2	24I	5,225
					00.000	DELAWARE ST/L			
					00.030		2	22I	
					00.030 MD821	MAIN ST			
					00.030 CO266	FIREHOUSE LA			
	RUR MAJ COLL				00.110				3,925
NAME: CROWN STONE RD					00.110 MD311	HALLTOWN RD			
					00.190 CO 5	THIRD ST			
					00.222	SPEED LIMIT 30 MPH			
	R				00.240	OUT CORP LMTS MARYDEL			
					00.360 MD821	MAIN ST			
					00.420	SPEED LIMIT 40 MPH			
					00.570 CO 4	LEPORE RD			

\*A,B = UNIMPROVED; C = GRADED & DRAINED; D,E = SOIL, GRAVEL, STONE; F,G = LOW TYPE BITUMINOUS  
H,I = HIGH TYPE BITUMINOUS; J = CONCRETE; K = BRICK; L = BLOCK



STATE HIGHWAY LOCATION REFERENCE

COUNTY: CAROLINE  
DISTRICT: 2  
DATE: 12/31/04

**ROUTE NUMBER: MD 454 CONTINUED**

INVENTORY DIRECTION: NORTH

ROUTE NAME: CROWN STONE RD

STATE SYSTEM	FUNCTIONAL CLASS	MEDIAN TYPE	ACCESS CONTROL	NHS	MILEPOINT	MILEPOINT DESCRIPTION	MARKED LANES	SURFACE WIDTH/TYPE*	AADT
STATE SECONDARY	R RUR MAJ COLL	NONE (UNDIV)	NONE	NOT NHS	00.580	SPEED LIMIT 50 MPH	2	22I	3,925
					00.940	FUELLER DR			
					01.197	DRAINAGE 36" CMP #05054XO			
					01.510 CO 1	STAFFORD RD			
					01.763	DRAINAGE 60" RCP #05002XO			
					01.870	SPEED LIMIT 40 MPH			
					01.974	SIGN:TEMPLEVILLE			
					02.020	SPEED LIMIT 30 MPH			
					02.130 MU 50	RESERVOIR RD			
					02.160 MU 40	PARK LA			
	U				02.170	IN CORP LMTS TEMPLEVILLE			
					02.210 MD302	BARCLAY RD			
					02.210	STOP SIGN			

**ROUTE NUMBER: MD 480**

INVENTORY DIRECTION: EAST

ROUTE NAME: RIDGELY RD

STATE SYSTEM	FUNCTIONAL CLASS	MEDIAN TYPE	ACCESS CONTROL	NHS	MILEPOINT	MILEPOINT DESCRIPTION	MARKED LANES	SURFACE WIDTH/TYPE*	AADT
STATE SECONDARY	R RUR MAJ COLL	NONE (UNDIV)	NONE	NOT NHS	00.000		2	22I	5,425
					00.000 CO 93	RIDGELY RD (BACK)			
					00.000 MD404	SHORE HWY			
					00.000	TRAFFIC SIGNAL			
					00.130 CO 77	EVELAND RD			
					00.160	SPEED LIMIT 50 MPH			
					01.363	DRAINAGE 36" CMP #05049XO			
					01.513	DRAINAGE 36" CMP #05050XO			
					02.076	DRAINAGE 36" RCP #05051XO			
					02.240				5,025
					02.240 CO 75	CROUSE MILL RD			
					02.367	DRAINAGE 36" CMP #05052XO			
					02.500				5,925
					02.500 MD312	DOWNES STATION RD			
					02.540 MD312A	NO NAME			
					02.740	SPEED LIMIT 40 MPH			

\*A,B = UNIMPROVED; C = GRADED & DRAINED; D,E = SOIL, GRAVEL, STONE; F,G = LOW TYPE BITUMINOUS  
H,I = HIGH TYPE BITUMINOUS; J = CONCRETE; K = BRICK; L = BLOCK

STATE HIGHWAY ADMINISTRATION OF MARYLAND  
HIGHWAY INFORMATION SERVICES DIVISION  
DATA SUPPORT GROUP

STATE HIGHWAY LOCATION REFERENCE

COUNTY: CAROLINE  
DISTRICT: 2  
DATE: 12/31/04

ROUTE NUMBER: MD 480 CONTINUED

INVENTORY DIRECTION: EAST

ROUTE NAME: RIDGELY RD

STATE SYSTEM	FUNCTIONAL CLASS	MEDIAN TYPE	ACCESS CONTROL	NHS	MILEPOINT	MILEPOINT DESCRIPTION	MARKED LANES	SURFACE WIDTH/TYPER*	AADT
STATE SECONDARY	R RUR MAJ COLL	NONE (UNDIV)	NONE	NOT NHS	02.830	SPUR FR MD 776	2	22I	5,925
					02.840 CO 36	HENRY RD			
					02.900 MD776	SUNSET BLVD			
					02.900	DRAINAGE 48" RCP #05053XO			
					02.930	SPEED LIMIT 30 MPH			
					03.020 CO256	CHICKEN BRIDGE RD			
					03.110 CO258	SCHOOL ST			
					03.117	BASKETBALL COURT			
					03.200 CO260	SECOND AVE			
					03.200 OP 26	PARK AVE			
					03.250 OP 28	ALLEY #2			
					03.290 CO256	CHICKEN BRIDGE RD			
					03.290 OP 25	MARYLAND AVE			
					03.330 OP 29	ALLEY #3			
	U				03.370	IN CORP LMTS RIDGELY			
					03.380		2	28I	4,125
					03.380 MD312	CENTRAL AVE			
					03.380 MU 34	CENTRAL AVE			
					03.390	SPUR TO MD 312			
					03.420		2	22I	
					03.440 OP 30	ALLEY #4			
					03.470 OP 24	MAPLE AVE			
					03.560 MU170	SUNRISE AVE			
					03.640	SPEED LIMIT 40 MPH			
					03.664	CEMETERY			
					03.698	COMMERCE LA			
					03.820	SPEED LIMIT 50 MPH			
	R				03.870	OUT CORP LMTS RIDGELY			
					04.140	OBER LA			
					04.630 CO 45	RIVER RD			
					05.130	KRAFT LA			
					05.700 CO 59	HOLLY RD			
					06.208	DRAINAGE 5' CBC #05016XO			
					06.330	STRUC #5019 FORGE BRANCH			
					06.935	BASEBALL DIAMOND			

\*A,B = UNIMPROVED; C = GRADED & DRAINED; D,E = SOIL, GRAVEL, STONE; F,G = LOW TYPE BITUMINOUS  
H,I = HIGH TYPE BITUMINOUS; J = CONCRETE; K = BRICK; L = BLOCK

STATE HIGHWAY LOCATION REFERENCE

COUNTY: CAROLINE  
DISTRICT: 2  
DATE: 12/31/04

ROUTE NUMBER: MD 480 CONTINUED

INVENTORY DIRECTION: EAST

ROUTE NAME: RIDGELY RD

STATE SYSTEM	FUNCTIONAL CLASS	MEDIAN TYPE	ACCESS CONTROL	NHS	MILEPOINT	MILEPOINT DESCRIPTION	MARKED LANES	SURFACE WIDTH/TYPE*	AADT
STATE SECONDARY	R RUR MAJ COLL	NONE (UNDIV)	NONE	NOT NHS	07.730	SPEED LIMIT 35 MPH	2	22I	4,125
					07.838	ENT TO CEMETERY			
	U				07.920	IN CORP LMTS GREENSBORO			
					07.930	SPEED LIMIT 25 MPH			
					07.981	SIGN: WELCOME TO GREENSBORO			
					08.030		2	24I	
NAME: MAIN ST					08.030 MU190	RIVERVIEW DR			
					08.090		2	28I	
					08.090 MU160	PARK AVE			
					08.110 MU120	MAPLE AVE			
	RUR MINOR COLL				08.210		2	36I	3,225
					08.210 MD314	SUNSET AVE			
					08.210	TRAFFIC SIGNAL			
					08.240		2	34I	
					08.250 MU213	STONESIFER DR			
					08.270	GREENSBORO FIRE AND RESCUE			
					08.320 MU 30	BERNARD AVE			
					08.340		2	24I	
					08.390		2	22I	
					08.390 MU 45	CEDAR LA			
					08.520	SPUR FR CHURCH ST			
					08.530 MU 50	CHURCH ST			
					08.570 MU220	VAUGHN AVE			
					08.640		2	24I	
					08.700 MU 40	CAROLINE ST			
					08.770	SPEED LIMIT 30 MPH			
NAME: RIDGELY RD	R				08.820 MU232	WOOD DUCK DR			
					08.820	OUT CORP LMTS GREENSBORO			
					08.910		2	22I	
					08.972	GREENSBORO ELEMENTARY SCHOOL			
					09.080 MD313	GREENSBORO RD			
					09.080	STOP SIGN			

\*A,B = UNIMPROVED; C = GRADED & DRAINED; D,E = SOIL, GRAVEL, STONE; F,G = LOW TYPE BITUMINOUS  
H,I = HIGH TYPE BITUMINOUS; J = CONCRETE; K = BRICK; L = BLOCK

STATE HIGHWAY LOCATION REFERENCE

COUNTY: CAROLINE

DISTRICT: 2

DATE: 12/31/04

**ROUTE NUMBER:** MD 485  
**INVENTORY DIRECTION:** EAST  
**ROUTE NAME:** SAATHOFF RD

STATE SYSTEM	FUNCTIONAL CLASS	MEDIAN TYPE	ACCESS CONTROL	NHS	MILEPOINT	MILEPOINT DESCRIPTION	MARKED LANES	SURFACE WIDTH/TYPE*	AADT
STATE SECONDARY	R RUR LOCAL	NONE (UNDIV)	NONE	NOT NHS	00.000		2	22I	76
					00.000	MD404 SHORE HWY			
					00.000	STOP SIGN			
					00.590	MD485A SHADY OAK LA			
					00.650	MD404 SHORE HWY			
					00.650	STOP SIGN			

**ROUTE NUMBER:** MD 485A  
**INVENTORY DIRECTION:** EAST  
**ROUTE NAME:** SHADY OAK LA

STATE SYSTEM	FUNCTIONAL CLASS	MEDIAN TYPE	ACCESS CONTROL	NHS	MILEPOINT	MILEPOINT DESCRIPTION	MARKED LANES	SURFACE WIDTH/TYPE*	AADT
STATE SECONDARY	R RUR LOCAL	NONE (UNDIV)	NONE	NOT NHS	00.000		2	21I	0
					00.000	MD485 SAATHOFF RD			
					00.150	ROAD END			

**ROUTE NUMBER:** MD 577  
**INVENTORY DIRECTION:** NORTH  
**ROUTE NAME:** RELIANCE RD

STATE SYSTEM	FUNCTIONAL CLASS	MEDIAN TYPE	ACCESS CONTROL	NHS	MILEPOINT	MILEPOINT DESCRIPTION	MARKED LANES	SURFACE WIDTH/TYPE*	AADT
STATE SECONDARY	R RUR MINOR ART	NONE (UNDIV)	NONE	NOT NHS	00.000		2	22I	4,275
					00.000	DORCHESTER CO/L			
					00.000	MD392 FINCHVILLE RELIANCE RD (DOR CO)			
					00.010	SPUR TO MD 392			
					00.110	SPEED LIMIT 50 MPH			
					01.430				4,475
					01.430	CO226 OAK GROVE RD			
					01.430	CO288 OAK GROVE RD (DOR CO)			
					01.910	CO290 ADAMS RD (DOR CO)			
					02.572	DRAINAGE 10' CBC #06012XO			
					02.580	CO223 GUARD RD			
					03.700	CO222 WRIGHT RD			
					03.700	MD313 RELIANCE RD			

\*A,B = UNIMPROVED; C = GRADED & DRAINED; D,E = SOIL, GRAVEL, STONE; F,G = LOW TYPE BITUMINOUS  
H,I = HIGH TYPE BITUMINOUS; J = CONCRETE; K = BRICK; L = BLOCK

STATE HIGHWAY ADMINISTRATION OF MARYLAND  
HIGHWAY INFORMATION SERVICES DIVISION  
DATA SUPPORT GROUP

STATE HIGHWAY LOCATION REFERENCE

COUNTY: CAROLINE  
DISTRICT: 2  
DATE: 12/31/04

**ROUTE NUMBER:** MD 578  
**INVENTORY DIRECTION:** EAST  
**ROUTE NAME:** BETHLEHEM RD

STATE SYSTEM	FUNCTIONAL CLASS	MEDIAN TYPE	ACCESS CONTROL	NHS	MILEPOINT	MILEPOINT DESCRIPTION	MARKED LANES	SURFACE WIDTH/TYPE*	AADT
STATE SECONDARY	R RUR MAJ COLL	NONE (UNDIV)	NONE	NOT NHS	00.000		2	22I	2,875
					00.000	CO189 BETHLEHEM RD (BACK)			
					00.000	MD331 DOVER BRIDGE RD			
					00.000	STOP SIGN			
					00.130		2	24I	
					00.150	SPEED LIMIT 50 MPH			
					00.320	CO188 WOOD WHARF RD			
					00.940	CO187 TANYARD RD			
					01.470	CO186 NEWTON RD			
					02.060	STRUC #5020 HOG CREEK			
					02.250				2,275
					02.250	CO172 BELL CREEK RD			
					02.250	CO166 GROVE RD			
					03.820	SPEED LIMIT 40 MPH			
					03.960	SPEED LIMIT 30 MPH			
					04.042	SIGN: HARMONY			
					04.100		2	22I	
					04.220	SPUR TO MD 16			
					04.220	STOP SIGN			
					04.240	MD 16 HARMONY RD			

**ROUTE NUMBER:** MD 617  
**INVENTORY DIRECTION:** NORTH  
**ROUTE NAME:** NO NAME

STATE SYSTEM	FUNCTIONAL CLASS	MEDIAN TYPE	ACCESS CONTROL	NHS	MILEPOINT	MILEPOINT DESCRIPTION	MARKED LANES	SURFACE WIDTH/TYPE*	AADT
STATE SECONDARY	R RUR LOCAL	NONE (UNDIV)	NONE	NOT NHS	00.000		2	22I	199
					00.000	ROAD END			
					00.050	MD 16A BEAUCHAMP BRANCH RD			
					00.050	CO145 BEAUCHAMP BRANCH RD			
					00.050	STOP SIGN			
					00.350	MD 16 HARMONY RD			
					00.350	STOP SIGN			

\*A,B = UNIMPROVED; C = GRADED & DRAINED; D,E = SOIL, GRAVEL, STONE; F,G = LOW TYPE BITUMINOUS  
H,I = HIGH TYPE BITUMINOUS; J = CONCRETE; K = BRICK; L = BLOCK

STATE HIGHWAY ADMINISTRATION OF MARYLAND  
HIGHWAY INFORMATION SERVICES DIVISION  
DATA SUPPORT GROUP

STATE HIGHWAY LOCATION REFERENCE

COUNTY: CAROLINE  
DISTRICT: 2  
DATE: 12/31/04

ROUTE NUMBER: MD 619  
INVENTORY DIRECTION: NORTH  
ROUTE NAME: SIXTH ST

STATE SYSTEM	FUNCTIONAL CLASS	MEDIAN TYPE	ACCESS CONTROL	NHS	MILEPOINT	MILEPOINT DESCRIPTION	MARKED LANES	SURFACE WIDTH/TYPE*	AADT
STATE SECONDARY	U RUR MAJ COLL	NONE (UNDIV)	NONE	NOT NHS	00.000		2	27I	7,650
					00.000	MU9050 5TH AVE			
					00.030	MU 92 FOUNTAIN AVE #2			
					00.130	MU192 RANDOLPH ST #2			
					00.190	MD404BU FRANKLIN ST (EB/L)			
					00.190	TRAFFIC SIGNAL			
					00.230	SPEED LIMIT 25 MPH			
					00.250	MU170 MARKET ST			
					00.290	MU7050 STOCKLEY AL			
					00.290	MU8010 ALLEY #1			
					00.330	MD404BU GAY ST (WB COUPLET)			
					00.330	TRAFFIC SIGNAL			
					00.360	MU8110 ALLEY #11			
					00.390	MU140 LINCOLN ST			
					00.440	MU130 HIGH ST			
					00.520	MU 70 CRYSTAL AVE			
					00.558	DRAINAGE 2-48" RCP #05070XO			
					00.560	MU230 WILMUTH ST			
					00.650	MU 35 CAMP RD			
					00.670		2	22I	
					00.670	MU 45 CAROLINE ST			
					00.732	SPEED LIMIT 30 MPH			
		CENTER TLA (UNDIV)			00.950		2	24I	
					00.950	MU 88 FLEETWOOD RD			
	R				01.020	RP404- 4 RAMP 4 FR MD 619 NB TO MD 404 EB			
					01.020	RP404- 6 RAMP 6 FR MD 404 EB TO MD 619 SB			
					01.020	OUT CORP LMTS DENTON			
					01.040	RP404- 5 RAMP 5 FR MD 619 SB TO RAMP 4 (TO MD404)			
					01.040	RP404- 3 RAMP 3 FR RAMP 6 (FR MD404) TO MD 619 NB			
					01.090	MD404 SHORE HWY			
					01.090	STRUC #5027			
					01.090	MD313 GREENSBORO RD (AHEAD)			

\*A,B = UNIMPROVED; C = GRADED & DRAINED; D,E = SOIL, GRAVEL, STONE; F,G = LOW TYPE BITUMINOUS  
H,I = HIGH TYPE BITUMINOUS; J = CONCRETE; K = BRICK; L = BLOCK

STATE HIGHWAY ADMINISTRATION OF MARYLAND  
HIGHWAY INFORMATION SERVICES DIVISION  
DATA SUPPORT GROUP

STATE HIGHWAY LOCATION REFERENCE

COUNTY: CAROLINE  
DISTRICT: 2  
DATE: 12/31/04

**ROUTE NUMBER:** MD 619B  
**INVENTORY DIRECTION:** EAST  
**ROUTE NAME:** LEGION RD

STATE SYSTEM	FUNCTIONAL CLASS	MEDIAN TYPE	ACCESS CONTROL	NHS	MILEPOINT	MILEPOINT DESCRIPTION	MARKED LANES	SURFACE WIDTH/TYPE*	AADT
STATE SECONDARY	U RUR MAJ COLL	NONE (UNDIV)	NONE	NOT NHS	00.000		2	24I	3,273
					00.000	MU9050 5TH AVE			
					00.000	STOP SIGN			
					00.030	SPUR TO 5TH AVE			
					00.080	SPUR TO MD 404			
					00.110	MD404 SHORE HWY			
					00.110	MU138 LEGION RD (AHEAD)			
					00.110	TRAFFIC SIGNAL			

**ROUTE NUMBER:** MD 776  
**INVENTORY DIRECTION:** NORTH  
**ROUTE NAME:** SUNSET BLVD

STATE SYSTEM	FUNCTIONAL CLASS	MEDIAN TYPE	ACCESS CONTROL	NHS	MILEPOINT	MILEPOINT DESCRIPTION	MARKED LANES	SURFACE WIDTH/TYPE*	AADT
STATE SECONDARY	R RUR MINOR COLL	NONE (UNDIV)	NONE	NOT NHS	00.000		2	24I	2,050
					00.000	MD480 RIDGELY RD			
					00.030	SPUR TO MD 480			
	U				00.050		2	22I	
					00.050	IN CORP LMTS RIDGELY			
					00.070	SPEED LIMIT 30 MPH			
					00.152	SIGN: RIDGELY			
					00.190	MU 60 FOURTH ST			
					00.250	STRAWBERRY CT			
					00.270	MU180 THIRD ST			
					00.330	MU120 ORIOLE AVE			
					00.340	MU160 SECOND ST			
					00.420	MU 50 FIRST ST			
NAME: W RAILROAD ST					00.470	MU142 FACTORY AVE			
					00.490	MU 33 COW BARN RD			
					00.510	MU 30 CAROLINE AVE			
					00.530	SPEED LIMIT 25 MPH			
					00.550	MU8010 ALLEY #1			
					00.590	MU130 PARK AVE			
					00.640	MU8020 ALLEY #2			
					00.680	MU100 MARYLAND AVE			

\*A,B = UNIMPROVED; C = GRADED & DRAINED; D,E = SOIL, GRAVEL, STONE; F,G = LOW TYPE BITUMINOUS  
H,I = HIGH TYPE BITUMINOUS; J = CONCRETE; K = BRICK; L = BLOCK

STATE HIGHWAY LOCATION REFERENCE

COUNTY: CAROLINE  
DISTRICT: 2  
DATE: 12/31/04

**ROUTE NUMBER: MD 776 CONTINUED**

INVENTORY DIRECTION: NORTH  
ROUTE NAME: W RAILROAD ST

STATE SYSTEM	FUNCTIONAL CLASS	MEDIAN TYPE	ACCESS CONTROL	NHS	MILEPOINT	MILEPOINT DESCRIPTION	MARKED LANES	SURFACE WIDTH/TYPE*	AADT
STATE SECONDARY	U RUR MINOR COLL	NONE (UNDIV)	NONE	NOT NHS	00.720 MU8030	ALLEY #3	2	22I	2,050
					00.770 MD312	CENTRAL AVE			
					00.770 MU140	RAILROAD AVE (AHEAD)			
					00.770	STOP SIGN			

**ROUTE NUMBER: MD 776A**

INVENTORY DIRECTION: NORTH  
ROUTE NAME: NO NAME

STATE SYSTEM	FUNCTIONAL CLASS	MEDIAN TYPE	ACCESS CONTROL	NHS	MILEPOINT	MILEPOINT DESCRIPTION	MARKED LANES	SURFACE WIDTH/TYPE*	AADT
STATE SECONDARY	R RUR LOCAL	NONE (UNDIV)	NONE	NOT NHS	00.000		2	20I	99
					00.000 MD312	OAKLAND RD			
					00.000	STOP SIGN			
					00.050 CO 79	COW BARN RD			
					00.050	STOP SIGN			
					00.090 MD312	OAKLAND RD			
					00.090	STOP SIGN			

**ROUTE NUMBER: MD 817A**

INVENTORY DIRECTION: NORTH  
ROUTE NAME: LINCHESTER RD

STATE SYSTEM	FUNCTIONAL CLASS	MEDIAN TYPE	ACCESS CONTROL	NHS	MILEPOINT	MILEPOINT DESCRIPTION	MARKED LANES	SURFACE WIDTH/TYPE*	AADT
STATE SECONDARY	R RUR LOCAL	NONE (UNDIV)	NONE	NOT NHS	00.000		2	26I	399
					00.000 MD331	PRESTON RD			
					00.000	STOP SIGN			
					00.060	SPEED LIMIT 30 MPH			
					00.100		2	22I	
					00.220		2	20I	
					00.376	ENT TO CEMETERY			
	U				00.430		2	24I	
					00.430	IN CORP LMTS PRESTON			
					00.430 MD331A	LINCHESTER RD			
					00.460 MD331	MAIN ST			
					00.460	STOP SIGN			

\*A,B = UNIMPROVED; C = GRADED & DRAINED; D,E = SOIL, GRAVEL, STONE; F,G = LOW TYPE BITUMINOUS  
H,I = HIGH TYPE BITUMINOUS; J = CONCRETE; K = BRICK; L = BLOCK



STATE HIGHWAY LOCATION REFERENCE

COUNTY: CAROLINE  
DISTRICT: 2  
DATE: 12/31/04

**ROUTE NUMBER:** MD 817B  
**INVENTORY DIRECTION:** NORTH  
**ROUTE NAME:** LANGRELL RD

STATE SYSTEM	FUNCTIONAL CLASS	MEDIAN TYPE	ACCESS CONTROL	NHS	MILEPOINT	MILEPOINT DESCRIPTION	MARKED LANES	SURFACE WIDTH/TYPE*	AADT
STATE SECONDARY	R RUR LOCAL	NONE (UNDIV)	NONE	NOT NHS	00.000		1	12I	299
					00.000 MD318	PRESTON RD			
					00.000 MD318	PRESTON RD (DOR CO)			
					00.030		2	20I	
					00.030	SPUR TO MD 318			
					00.390		2	19G	
					00.390 CO205	SEAMAN RD			
					00.390 MD331B	SEAMAN RD (DOR CO)			
					00.390	STOP SIGN			
					00.520	ROAD END			

**ROUTE NUMBER:** MD 820  
**INVENTORY DIRECTION:** EAST  
**ROUTE NAME:** CASTLE HALL RD

STATE SYSTEM	FUNCTIONAL CLASS	MEDIAN TYPE	ACCESS CONTROL	NHS	MILEPOINT	MILEPOINT DESCRIPTION	MARKED LANES	SURFACE WIDTH/TYPE*	AADT
STATE SECONDARY	R RUR LOCAL	NONE (UNDIV)	NONE	NOT NHS	00.000		2	18I	99
					00.000 MD313	GOLDSBORO RD			
					00.070		2	14F	
					00.070 CO 29	CASTLEHALL RD			
					00.130	ROAD END			

**ROUTE NUMBER:** MD 821  
**INVENTORY DIRECTION:** EAST  
**ROUTE NAME:** MAIN ST

STATE SYSTEM	FUNCTIONAL CLASS	MEDIAN TYPE	ACCESS CONTROL	NHS	MILEPOINT	MILEPOINT DESCRIPTION	MARKED LANES	SURFACE WIDTH/TYPE*	AADT
STATE SECONDARY	R RUR LOCAL	NONE (UNDIV)	NONE	NOT NHS	00.000		2	24I	99
					00.000 MD454	CROWN STONE RD			
					00.020	SPEED LIMIT 25 MPH			
					00.040	OLD MAIN ST			
	U				00.090	IN CORP LMTS MARYDEL			
					00.125	IMMACULATE CONCEPTION RCC			
					00.260		2	36I	

\*A,B = UNIMPROVED; C = GRADED & DRAINED; D,E = SOIL, GRAVEL, STONE; F,G = LOW TYPE BITUMINOUS  
H,I = HIGH TYPE BITUMINOUS; J = CONCRETE; K = BRICK; L = BLOCK

STATE HIGHWAY LOCATION REFERENCE

COUNTY: CAROLINE  
DISTRICT: 2  
DATE: 12/31/04

ROUTE NUMBER: MD 821 CONTINUED  
INVENTORY DIRECTION: EAST  
ROUTE NAME: MAIN ST

STATE SYSTEM	FUNCTIONAL CLASS	MEDIAN TYPE	ACCESS CONTROL	NHS	MILEPOINT	MILEPOINT DESCRIPTION	MARKED LANES	SURFACE WIDTH/TYPE*	AADT
STATE SECONDARY	U RUR LOCAL	NONE (UNDIV)	NONE	NOT NHS	00.260 MD311	HENDERSON RD/HALLTOWN RD	2	36I	99
					00.260	STOP SIGN			
					00.350		2	20I	
					00.350 CO 6	MAIN ST			
					00.380 CO 62	RAILROAD AVE			
					00.400 MD454	HALLTOWN RD			
					00.400 CO266	FIREHOUSE LA (AHEAD)			
					00.400	STOP SIGN			

\*A,B = UNIMPROVED; C = GRADED & DRAINED; D,E = SOIL, GRAVEL, STONE; F,G = LOW TYPE BITUMINOUS  
H,I = HIGH TYPE BITUMINOUS; J = CONCRETE; K = BRICK; L = BLOCK