

**2004**

**Calendar Year**

**HIGHWAY LOCATION REFERENCE**

**ALL INTERSECTIONS**

**Data as of December 31, 2004**

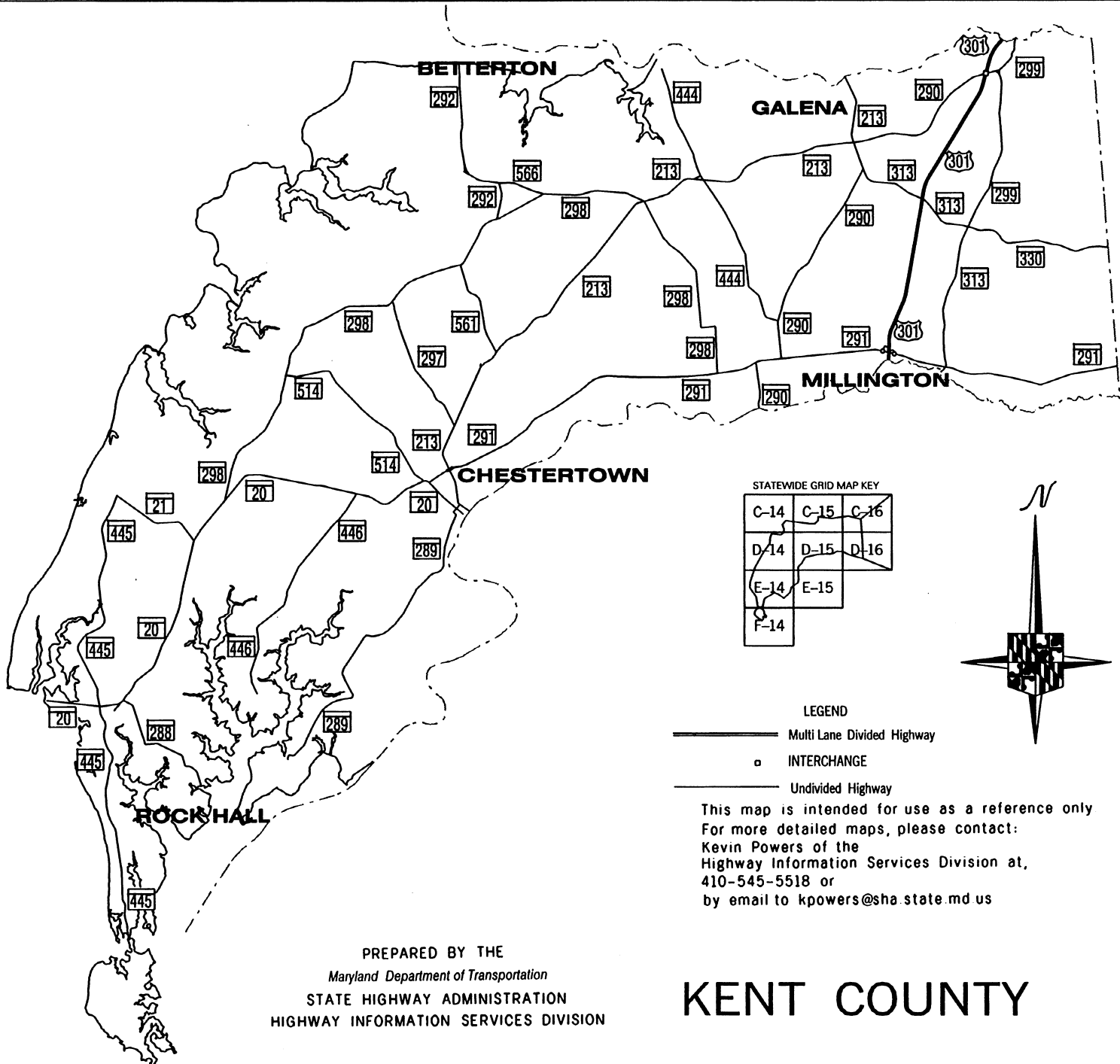
**KENT**

**COUNTY**

**SHA DISTRICT #2**


**K**








STATEWIDE GRID MAP KEY

C-14	C-15	C-16
D-14	D-15	D-16
E-14	E-15	
F-14		



LEGEND

-  Multi Lane Divided Highway
-  INTERCHANGE
-  Undivided Highway

This map is intended for use as a reference only  
 For more detailed maps, please contact:  
 Kevin Powers of the  
 Highway Information Services Division at,  
 410-545-5518 or  
 by email to [kpowers@sha.state.md.us](mailto:kpowers@sha.state.md.us)

PREPARED BY THE  
 Maryland Department of Transportation  
 STATE HIGHWAY ADMINISTRATION  
 HIGHWAY INFORMATION SERVICES DIVISION

# KENT COUNTY

ROUTE ALERT LIST

KENT COUNTY

None.

MARYLAND STATE HIGHWAY ADMINISTRATION  
HIGHWAY INFORMATION SERVICES DIVISION  
STATE MAINTAINED HIGHWAYS ON THE NATIONAL HIGHWAY SYSTEM  
AS OF DECEMBER 31, 2004

COUNTY: KENT

ROUTE	BEG DESCRIPTION	END DESCRIPTION	NHS TYPE
US 301	0.000	8.790	NHS SYSTEM

STATE HIGHWAY ADMINISTRATION OF MARYLAND  
HIGHWAY INFORMATION SERVICES DIVISION  
DATA SUPPORT GROUP

STATE HIGHWAY LOCATION REFERENCE

COUNTY: KENT  
DISTRICT: 2  
DATE: 12/31/04

ROUTE NUMBER: MD 20  
INVENTORY DIRECTION: EAST  
ROUTE NAME: ROCK HALL AVE

STATE SYSTEM	FUNCTIONAL CLASS	MEDIAN TYPE	ACCESS CONTROL	NHS	MILEPOINT	MILEPOINT DESCRIPTION	MARKED LANES	SURFACE WIDTH/TYPE*	AADT
STATE SECONDARY	U RUR MAJ COLL	NONE (UNDIV)	NONE	NOT NHS	00.000		2	22I	4,650
					00.000	CO155			
					00.000	MU 17			
					00.000	MU173			
					00.150	MU 86			
					00.172				
					00.200				
					00.260				
					00.600	MU115			
					00.900	MU140			
					00.910	MU130			
					01.050	MU 90			
					01.210	MU150			
					01.230	MU100			
					01.310	MU180			
	RUR MINOR ART				01.380				
		CENTER TLA (UNDIV)			01.380	MD445			
					01.400		2	24I	
					01.450	MU200			
					01.480	MU160			
					01.690	MU 72			
NAME: ROCK HALL RD	R				01.840				
		NONE (UNDIV)			01.880				
					01.880	MD674			
					01.890				
					02.030	MD288			
					02.120				
					03.090	CO104			
					03.250	CO295			
					03.380	CO102			
					03.420	CO100			
					03.560				
					04.410	CO 99			
					04.880	CO 98			
					05.400		2	22I	

\*A,B = UNIMPROVED; C = GRADED & DRAINED; D,E = SOIL,GRAVEL,STONE; F,G = LOW TYPE BITUMINOUS  
H,I = HIGH TYPE BITUMINOUS; J = CONCRETE; K = BRICK; L = BLOCK

STATE HIGHWAY ADMINISTRATION OF MARYLAND  
HIGHWAY INFORMATION SERVICES DIVISION  
DATA SUPPORT GROUP

STATE HIGHWAY LOCATION REFERENCE

COUNTY: KENT  
DISTRICT: 2  
DATE: 12/31/04

ROUTE NUMBER: MD 20 CONTINUED

INVENTORY DIRECTION: EAST

ROUTE NAME: ROCK HALL RD

STATE SYSTEM	FUNCTIONAL CLASS	MEDIAN TYPE	ACCESS CONTROL	NHS	MILEPOINT	MILEPOINT DESCRIPTION	MARKED LANES	SURFACE WIDTH/TYPE*	AADT
STATE SECONDARY	R RUR MINOR ART	NONE (UNDIV)	NONE	NOT NHS	05.400	STRUC #14001 SHIPYARD CREEK	2	22I	4,650
					05.420 CO233	RICAUDS BRANCH RD			
					06.600				5,350
					06.600 MD 21	TOLCHESTER BEACH RD			
					06.600 CO 79	SANDY BOTTOM RD			
					07.850 MD298B	NO NAME			
					07.930				4,450
					07.930 MD298	FAIRLEE RD			
NAME: CHESTERTOWN RD					08.700 CO310	OLD FAIRLEE RD			
					08.730	SPUR TO OLD FAIRLEE RD			
					09.870 CO 81	BAKERS LA			
					10.570 CO333	MT HOPE RD			
					10.910 CO 75	STOCKTON STARTT RD			
					10.930 CO 74	EARL NICHOLSON RD			
					11.020 CO330	BELL ROSE LA			
					11.340 CO211	CAMP RD			
					11.600				8,050
					11.600 MD446	BROAD NECK RD			
					12.390 CO 83	BRICES MILL RD			
					12.450	STRUC #14002 EAST FORK			
					12.660 CO372	ORCHARD DR			
					12.940 CO 84	AIRY HILL RD			
					13.140	SPEED LIMIT 40 MPH			
	URB OPA				13.550				
					13.550 MD514	FLATLAND RD			
					13.590		2	34I	
	U				13.610	IN CORP LMTS CHESTERTOWN			
					13.610	STRUC #14003 RADCLIFF CREEK			
NAME: HIGH ST					13.630	R/R #MDDE 526 455 L			
					13.710	SPUR FR MD 291			
					13.740 MD291	MORGNEC RD			
					13.740 MU150	HIGH ST (AHEAD)			

\*A,B = UNIMPROVED; C = GRADED & DRAINED; D,E = SOIL, GRAVEL, STONE; F,G = LOW TYPE BITUMINOUS  
H,I = HIGH TYPE BITUMINOUS; J = CONCRETE; K = BRICK; L = BLOCK

STATE HIGHWAY ADMINISTRATION OF MARYLAND  
HIGHWAY INFORMATION SERVICES DIVISION  
DATA SUPPORT GROUP

STATE HIGHWAY LOCATION REFERENCE

COUNTY: KENT  
DISTRICT: 2  
DATE: 12/31/04

**ROUTE NUMBER:** MD 21  
**INVENTORY DIRECTION:** EAST  
**ROUTE NAME:** TOLCHESTER BEACH RD

STATE SYSTEM	FUNCTIONAL CLASS	MEDIAN TYPE	ACCESS CONTROL	NHS	MILEPOINT	MILEPOINT DESCRIPTION	MARKED LANES	SURFACE WIDTH/TYPE*	AADT
STATE SECONDARY	R RUR MINOR COLL	NONE (UNDIV)	NONE	NOT NHS	00.000		2	23I	1,150
					00.000 CO359	TOLCHESTER BEACH RD (BACK)			
					00.000 CO116	BAY SHORE RD			
					00.000 MD445	TOLCHESTER RD			
					00.050	SPEED LIMIT 50 MPH			
					01.830 CO 76	CAULKS FIELD RD			
					02.420 MD 20	ROCK HALL RD			
					02.420 CO 79	SANDY BOTTOM RD (AHEAD)			

**ROUTE NUMBER:** MD 213  
**INVENTORY DIRECTION:** NORTH  
**ROUTE NAME:** MAPLE AVE

STATE SYSTEM	FUNCTIONAL CLASS	MEDIAN TYPE	ACCESS CONTROL	NHS	MILEPOINT	MILEPOINT DESCRIPTION	MARKED LANES	SURFACE WIDTH/TYPE*	AADT
STATE SECONDARY	R URB OPA	NONE (UNDIV)	NONE	NOT NHS	00.000		2	24J	13,025
					00.000	QUEEN ANNES CO/L			
					00.000	STRUC #14027 CHESTER RIVER			
	U				00.140		2	20I	
					00.140	IN CORP LMTS CHESTERTOWN			
					00.190		2	25I	
					00.190 MU381	WATER ST			
					00.190 MU380	WATER ST			
					00.260		2	36I	
					00.260 MU260	QUEEN ST			
					00.330		2	26I	
					00.370				21,575
					00.370 MU220	PHILOSOPHERS TERR			
					00.370 MD289	CROSS ST			
					00.370	TRAFFIC SIGNAL			
NAME: WASHINGTON AVE					00.430 MU340	SPRING AVE			
					00.430	TRAFFIC SIGNAL			
					00.440	SPUR TO SPRING AVE			
					00.470		2	32I	
					00.580 MU166	KENT ST			

\*A,B = UNIMPROVED; C = GRADED & DRAINED; D,E = SOIL, GRAVEL, STONE; F,G = LOW TYPE BITUMINOUS  
H,I = HIGH TYPE BITUMINOUS; J = CONCRETE; K = BRICK; L = BLOCK

STATE HIGHWAY ADMINISTRATION OF MARYLAND  
HIGHWAY INFORMATION SERVICES DIVISION  
DATA SUPPORT GROUP

STATE HIGHWAY LOCATION REFERENCE

COUNTY: KENT  
DISTRICT: 2  
DATE: 12/31/04

ROUTE NUMBER: MD 213 CONTINUED  
INVENTORY DIRECTION: NORTH  
ROUTE NAME: WASHINGTON AVE

STATE SYSTEM	FUNCTIONAL CLASS	MEDIAN TYPE	ACCESS CONTROL	NHS	MILEPOINT	MILEPOINT DESCRIPTION	MARKED LANES	SURFACE WIDTH/TYPE*	AADT
STATE SECONDARY	U URB OPA	NONE (UNDIV)	NONE	NOT NHS	00.590	SPEED LIMIT 25 MPH	2	32I	21,575
					00.740 MU 40	CAMPUS AVE			
					00.740	TRAFFIC SIGNAL			
					00.800 MU 10	BROWN ST			
		CENTER TLA (UNDIV)			00.990		2	27I	
					01.030 MU140	GREENWOOD AVE			
					01.060	SPEED LIMIT 30 MPH			
					01.110 MU125	GIBSON AVE			
					01.230 MU145	HADAWAY DR			
					01.300	SPUR FR MD 291			
					01.320				18,475
					01.320 MD291	MORGNEC RD			
					01.320	TRAFFIC SIGNAL			
					01.340	SPUR FR TO MD 291			
					01.370		2	22I	
					01.520 MU318	SCHEELER RD			
					01.630 MU175	MANOR AVE			
					01.700 MU173	MALONE DR			
NAME: AUGUSTINE HERMAN HWY	R				01.780	OUT CORP LMTS CHESTERTOWN			
					01.920	TRAFFIC SIGNAL			
		NONE (UNDIV)			01.940		2	24I	
					02.020 CO348	SOUTHGATE DR			
					02.040	SPEED LIMIT 45 MPH			
	RUR MINOR ART				02.130				
		UNPROTECTED			02.450				
					02.450 CO337	NORTHGATE DR			
		NONE (UNDIV)			02.550		2	36I	6,575
					02.550 MD297	WORTON RD			
					02.560	SPUR TO MD 297			
					02.620		2	24I	
					02.620	SPEED LIMIT 55 MPH			
					04.200 MD855A	NO NAME			
					04.253	STRUC #1402600 BR OF MORGAN CREEK			
					04.670 CO 70	RILEYS MILL RD			

\*A,B = UNIMPROVED; C = GRADED & DRAINED; D,E = SOIL, GRAVEL, STONE; F,G = LOW TYPE BITUMINOUS  
H,I = HIGH TYPE BITUMINOUS; J = CONCRETE; K = BRICK; L = BLOCK



STATE HIGHWAY ADMINISTRATION OF MARYLAND  
HIGHWAY INFORMATION SERVICES DIVISION  
DATA SUPPORT GROUP

STATE HIGHWAY LOCATION REFERENCE

COUNTY: KENT  
DISTRICT: 2  
DATE: 12/31/04

ROUTE NUMBER: MD 213 CONTINUED  
INVENTORY DIRECTION: NORTH  
ROUTE NAME: AUGUSTINE HERMAN HWY

STATE SYSTEM	FUNCTIONAL CLASS	MEDIAN TYPE	ACCESS CONTROL	NHS	MILEPOINT	MILEPOINT DESCRIPTION	MARKED LANES	SURFACE WIDTH/TYPE*	AADT
STATE SECONDARY	R RUR MINOR ART	NONE (UNDIV)	NONE	NOT NHS	04.760		2	24I	4,175
					04.760 MD561	HASSENGERS CORNER RD			
					06.060 CO 49	BIG WOODS RD			
					06.360	STRUC #14008 MORGAN CREEK			
					06.790 CO 40	PERKINS HILL RD			
					07.370				4,075
					07.370 CO395	STILL POND RD			
					08.240	SPEED LIMIT 40 MPH			
					08.650	SPEED LIMIT 30 MPH			
					08.770 CO145	CREAMERY ST			
					08.850 CO315	KENNEDYVILLE RD			
					08.930 CO129	FIRST RD			
					08.940	R/R #MDDE 526 438 V			
					09.020 OP175	KENNEDYVILLE SCHOOL RD			
					09.090	SPEED LIMIT 40 MPH			
					09.230	SPEED LIMIT 55 MPH			
					10.080 MD855	NO NAME			
					10.130 MD855	NO NAME			
					10.310				5,675
					10.310 MD298	LAMBS MEADOW RD/BROWNTOWN RD			
					11.180 CO 30	SHREWSBURY CHURCH RD			
					11.900 MD449	SHALLCROSS WHARF RD			
					11.970 MD444A	NO NAME			
					11.990				5,175
					11.990 MD444	KENTMORE PARK RD/LOCUST GROVE RD			
					12.540 CO311	OLD LOCUST GROVE RD			
					13.310				5,475
					13.310 CO 31	VANSANTS CORNER RD			
					13.680 CO312	DAVES HILL RD			
					14.210	STRUC #14007 WOODLAND CREEK			
					14.300 CO312	DAVES HILL RD			
					14.800 OP172	STARKEY FARM LA			
					15.750	SPEED LIMIT 40 MPH			
NAME: W CROSS ST	U				15.870	IN CORP LMTS GALENA			
					15.880	SPEED LIMIT 25 MPH			

\*A,B = UNIMPROVED; C = GRADED & DRAINED; D,E = SOIL, GRAVEL, STONE; F,G = LOW TYPE BITUMINOUS  
H,I = HIGH TYPE BITUMINOUS; J = CONCRETE; K = BRICK; L = BLOCK

STATE HIGHWAY LOCATION REFERENCE

COUNTY: KENT  
DISTRICT: 2  
DATE: 12/31/04

**ROUTE NUMBER: MD 213 CONTINUED**

INVENTORY DIRECTION: NORTH

ROUTE NAME: W CROSS ST

STATE SYSTEM	FUNCTIONAL CLASS	MEDIAN TYPE	ACCESS CONTROL	NHS	MILEPOINT	MILEPOINT DESCRIPTION	MARKED LANES	SURFACE WIDTH/TYPER*	AADT
STATE SECONDARY	U RUR MINOR ART	NONE (UNDIV)	NONE	NOT NHS	15.940		2	38I	5,475
STATE PRIMARY					16.120				6,575
NAME: N MAIN ST					16.120 MD290	E CROSS ST			
					16.120 MD313A	S MAIN ST			
					16.180		2	33I	
					16.220 MU 40	VIRGINIA AVE			
					16.410		2	24I	
NAME: AUGUSTINE HERMAN HWY	R				16.410 MU 30	SEMINARY AVE			
					16.610	OUT CORP LMTS GALENA			
					16.610 CO365	DOGWOOD DR			
					16.620 CO 11	MILL LA			
					16.660	SPEED LIMIT 35 MPH			
					16.820	SPEED LIMIT 45 MPH			
					17.300	ATR STATION #0015 (CABINET NB/L)			
					17.380				5,586
					17.380 CO 50	GEORGETOWN CEMETERY RD			
					17.400	SPEED LIMIT 30 MPH			
					17.410 OP169	TOCHWOGH LA			
					17.420 OP170	HUYETT LA			
					17.610		2	26I	
					17.640 CO 44	QUEEN ST			
					17.730		2	27I	
					17.730 CO 37	FRONT ST			
					17.800	BEGIN BRIDGE			
					17.870	STRUC #14006 SASSAFRAS RIVER			
					17.870	CECIL CO/L			

**ROUTE NUMBER: MD 288**

INVENTORY DIRECTION: EAST

ROUTE NAME: CROSBY RD

STATE SYSTEM	FUNCTIONAL CLASS	MEDIAN TYPE	ACCESS CONTROL	NHS	MILEPOINT	MILEPOINT DESCRIPTION	MARKED LANES	SURFACE WIDTH/TYPER*	AADT
STATE SECONDARY	R RUR LOCAL	NONE (UNDIV)	NONE	NOT NHS	00.000		2	20I	950
					00.000 MD 20	ROCK HALL RD			

\*A,B = UNIMPROVED; C = GRADED & DRAINED; D,E = SOIL, GRAVEL, STONE; F,G = LOW TYPE BITUMINOUS  
H,I = HIGH TYPE BITUMINOUS; J = CONCRETE; K = BRICK; L = BLOCK

STATE HIGHWAY ADMINISTRATION OF MARYLAND  
HIGHWAY INFORMATION SERVICES DIVISION  
DATA SUPPORT GROUP

STATE HIGHWAY LOCATION REFERENCE

COUNTY: KENT  
DISTRICT: 2  
DATE: 12/31/04

**ROUTE NUMBER: MD 288 CONTINUED**

INVENTORY DIRECTION: EAST

ROUTE NAME: CROSBY RD

STATE SYSTEM	FUNCTIONAL CLASS	MEDIAN TYPE	ACCESS CONTROL	NHS	MILEPOINT	MILEPOINT DESCRIPTION	MARKED LANES	SURFACE WIDTH/TYPE*	AADT
STATE SECONDARY	R RUR LOCAL	NONE (UNDIV)	NONE	NOT NHS	00.040	SPEED LIMIT 40 MPH	2	20I	950
					01.300 CO106	SKINNERS NECK RD			
					01.500	SPEED LIMIT 50 MPH			
					02.220	SPEED LIMIT 30 MPH			
					02.330 CO100	EDESVILLE RD			
					02.590				850
					02.590 CO108	PINEY NECK RD			
					02.930		2	18I	
					02.930 CO118	MCKINLEYVILLE RD			
					03.060 CO328	POLICE AVE			
					03.240 CO304	HUDSON RD			
					03.330	ROAD END			

**ROUTE NUMBER: MD 289**

INVENTORY DIRECTION: NORTH

ROUTE NAME: QUAKER NECK RD

STATE SYSTEM	FUNCTIONAL CLASS	MEDIAN TYPE	ACCESS CONTROL	NHS	MILEPOINT	MILEPOINT DESCRIPTION	MARKED LANES	SURFACE WIDTH/TYPE*	AADT
STATE SECONDARY	R RUR LOCAL	NONE (UNDIV)	NONE	NOT NHS	00.000		2	20I	450
					00.000 CO 92	CLIFFS CITY RD (BACK)			
					00.000 CO 93	LANDS END RD			
					00.570	SPEED LIMIT 50 MPH			
					00.710 OP196	COMEGYS BIGHT LA			
	RUR MINOR COLL				01.470	PROVIDENCE PLANTATIONS LA			
					02.470				
					02.470 CO 91	JOHNSONTOWN RD			
					02.550 CO 90	OLD TOWN RD			
					03.170 CO 88	WALNUT POINT RD			
					03.910		2	22I	950
					03.910 CO396	QUAKER NECK LANDING RD			
					04.120	SPEED LIMIT 30 MPH			
	RUR MAJ COLL				04.320				
					04.320 CO 80	POMONA RD			
					04.510	SPEED LIMIT 50 MPH			
					04.700 CO120	CHURCH LA			

\*A,B = UNIMPROVED; C = GRADED & DRAINED; D,E = SOIL, GRAVEL, STONE; F,G = LOW TYPE BITUMINOUS  
H,I = HIGH TYPE BITUMINOUS; J = CONCRETE; K = BRICK; L = BLOCK

STATE HIGHWAY ADMINISTRATION OF MARYLAND  
HIGHWAY INFORMATION SERVICES DIVISION  
DATA SUPPORT GROUP

STATE HIGHWAY LOCATION REFERENCE

COUNTY: KENT  
DISTRICT: 2  
DATE: 12/31/04

ROUTE NUMBER: MD 289 CONTINUED

INVENTORY DIRECTION: NORTH

ROUTE NAME: QUAKER NECK RD

STATE SYSTEM	FUNCTIONAL CLASS	MEDIAN TYPE	ACCESS CONTROL	NHS	MILEPOINT	MILEPOINT DESCRIPTION	MARKED LANES	SURFACE WIDTH/TYPE*	AADT
STATE SECONDARY	R RUR MAJ COLL	NONE (UNDIV)	NONE	NOT NHS	05.030	KINGS GRANT LA (PVT)	2	22I	950
					06.310 CO 86	LOVERS LA			
					06.530				3,250
					06.530 CO397	WILKINS LA			
					06.560	SPEED LIMIT 40 MPH			
					06.750 CO267	SUNBURST AVE			
					07.170	4-48 INCH CP			
	URB MINOR ART				07.210				
					07.350 CO147	COLLINS AVE			
					07.470 CO188	RADCLIFFE RD			
					07.590 CO 85	JOHN HANSON RD			
					08.010	STRUC #14009 RADCLIFF CREEK			
	U				08.310	IN CORP LMTS CHESTERTOWN			
					08.380	SPEED LIMIT 25 MPH			
					08.400		2	24I	
					08.440		2	28I	
					08.570		2	35I	
					08.610		2	41I	
NAME: CROSS ST					08.610 MU 50	CANNON ST			
					08.680 MU150	HIGH ST			
					08.700 MU210	MEMORIAL PLAZA			
					08.720		2	35I	
					08.720 MU200	PARK ROW			
					08.800		2	25I	
					08.830	TRAFFIC SIGNAL			
					08.830 MD213	MAPLE AVE			
					08.830 MU220	PHILOSOPHERS TERR (AHEAD)			

ROUTE NUMBER: MD 290

INVENTORY DIRECTION: NORTH

ROUTE NAME: CRUMPTON RD

STATE SYSTEM	FUNCTIONAL CLASS	MEDIAN TYPE	ACCESS CONTROL	NHS	MILEPOINT	MILEPOINT DESCRIPTION	MARKED LANES	SURFACE WIDTH/TYPE*	AADT
STATE SECONDARY	R RUR MINOR COLL	NONE (UNDIV)	NONE	NOT NHS	00.000		2	22I	2,625
					00.000	QUEEN ANNES CO/L			

\*A,B = UNIMPROVED; C = GRADED & DRAINED; D,E = SOIL, GRAVEL, STONE; F,G = LOW TYPE BITUMINOUS  
H,I = HIGH TYPE BITUMINOUS; J = CONCRETE; K = BRICK; L = BLOCK

STATE HIGHWAY ADMINISTRATION OF MARYLAND  
HIGHWAY INFORMATION SERVICES DIVISION  
DATA SUPPORT GROUP

STATE HIGHWAY LOCATION REFERENCE

COUNTY: KENT  
DISTRICT: 2  
DATE: 12/31/04

ROUTE NUMBER: MD 290 CONTINUED  
INVENTORY DIRECTION: NORTH  
ROUTE NAME: CRUMPTON RD

STATE SYSTEM	FUNCTIONAL CLASS	MEDIAN TYPE	ACCESS CONTROL	NHS	MILEPOINT	MILEPOINT DESCRIPTION	MARKED LANES	SURFACE WIDTH/TYPE*	AADT
STATE SECONDARY	R RUR MINOR COLL	NONE (UNDIV)	NONE	NOT NHS	00.000	STRUC #14013 CHESTER RIVER	2	22I	2,625
					00.150	SPEED LIMIT 50 MPH			
					01.110 MD291	RIVER RD (AHEAD)			
					01.780		2	20I	1,625
					01.780 MD291	RIVER RD (BACK)			
NAME: CHESTERVILLE RD					02.760 CO226	CHESTERVILLE BRIDGE RD			
					02.760 MD444	LOCUST GROVE RD			
					04.320 CO124	BOLTON RD			
					05.540	R/R #MDDE 526 433 L			
					05.880		2	22I	
					05.880 CO 21	DUCK PUDDLE RD			
					05.900 CO 15	LAMBSON FOREST RD			
					06.980		2	24I	
					06.980 CO313	IRELANDS CORNER RD			
					07.230	SPUR TO MD 313A			
					07.230	SPUR FR MD 313A			
					07.240 MD313A	MASSEY GALENA RD			
	U RUR MAJ COLL				07.960		3	31I	2,025
NAME: E CROSS ST					07.960 MD313A	S MAIN ST (BACK)			
					07.960 MD213	N MAIN ST/W CROSS ST			
					08.020	SPUR FR MD 313 A			
					08.030		2	36I	
					08.030 MU 20	PHELPS AVE			
					08.050		2	24I	
					08.130 MU 10	JARMAN AVE			
					08.160	SPEED LIMIT 40 MPH			
NAME: GALENA SASSAFRAS RD	R				08.210	OUT CORP LMTS GALENA			
					08.350 CO 12	OLIVET HILL RD			
					08.460	SPEED LIMIT 50 MPH			
					08.560	STRUC #14012 MILL CREEK			
					08.590 CO 12	OLIVET HILL RD			
					09.080 CO 9	GREGG NECK RD			
					09.080 CO389	DAVIS RD			
					10.130	STRUC #14011 SWANTOWN CREEK			

\*A,B = UNIMPROVED; C = GRADED & DRAINED; D,E = SOIL, GRAVEL, STONE; F,G = LOW TYPE BITUMINOUS  
H,I = HIGH TYPE BITUMINOUS; J = CONCRETE; K = BRICK; L = BLOCK

STATE HIGHWAY ADMINISTRATION OF MARYLAND  
HIGHWAY INFORMATION SERVICES DIVISION  
DATA SUPPORT GROUP

STATE HIGHWAY LOCATION REFERENCE

COUNTY: KENT  
DISTRICT: 2  
DATE: 12/31/04

ROUTE NUMBER: MD 290 CONTINUED

INVENTORY DIRECTION: NORTH

ROUTE NAME: GALENA SASSAFRAS RD

STATE SYSTEM	FUNCTIONAL CLASS	MEDIAN TYPE	ACCESS CONTROL	NHS	MILEPOINT	MILEPOINT DESCRIPTION	MARKED LANES	SURFACE WIDTH/TYPE*	AADT
STATE SECONDARY	R RUR MAJ COLL	NONE (UNDIV)	NONE	NOT NHS	10.870 CO 6	WILSON POINT RD	2	24I	2,025
					11.810	STRUC #14010 JACOBS CREEK			
					11.940 CO 7	FOX HOLE RD			
					11.940 RP301- 6	RAMP 6 FR MD 290 EB TO US 301 SB			
					11.990 RP301- 8	RAMP 8 FR US 301 SB TO MD 290 WB			
	RUR MINOR COLL				12.040				
					12.040 US301	BLUE STAR MEMORIAL HWY			
					12.040	STRUC #14005			
					12.090 RP301- 4	RAMP 4 FR US 301 NB TO MD 290 EB			
					12.150 RP301- 2	RAMP 2 FR MD 290 WB TO US 301 NB			
					12.340	SPUR TO MD 299			
					12.400 MD299	GALENA SASSAFRAS RD			

ROUTE NUMBER: MD 291

INVENTORY DIRECTION: EAST

ROUTE NAME: MORGNEC RD

STATE SYSTEM	FUNCTIONAL CLASS	MEDIAN TYPE	ACCESS CONTROL	NHS	MILEPOINT	MILEPOINT DESCRIPTION	MARKED LANES	SURFACE WIDTH/TYPE*	AADT
STATE SECONDARY	U URB OPA	CURBED	NONE	NOT NHS	00.000		2	35I	14,125
					00.000 MD 20	HIGH ST			
					00.000 MU150	HIGH ST			
					00.010	SPUR TO MD 20			
		NONE (UNDIV)			00.040		2	26I	
					00.090 MU343	TALBOT BLVD			
					00.090	SPEED LIMIT 40 MPH			
					00.380	R/R #MDDE 526 447 U			
		CURBED			00.470		2	28I	
					00.550		2	34I	
					00.580	SPUR TO MD 213			
					00.580	SPUR FR MD 213			
	URB MINOR ART				00.600				5,125
					00.600 MD213	WASHINGTON AVE			
					00.620		2	36I	
					00.620	SPUR TO MD 213			
					00.620	SPUR FR MD 213			

\*A,B = UNIMPROVED; C = GRADED & DRAINED; D,E = SOIL, GRAVEL, STONE; F,G = LOW TYPE BITUMINOUS  
H,I = HIGH TYPE BITUMINOUS; J = CONCRETE; K = BRICK; L = BLOCK

STATE HIGHWAY ADMINISTRATION OF MARYLAND  
HIGHWAY INFORMATION SERVICES DIVISION  
DATA SUPPORT GROUP

STATE HIGHWAY LOCATION REFERENCE

COUNTY: KENT  
DISTRICT: 2  
DATE: 12/31/04

ROUTE NUMBER: MD 291 CONTINUED

INVENTORY DIRECTION: EAST

ROUTE NAME: MORGNEC RD

STATE SYSTEM	FUNCTIONAL CLASS	MEDIAN TYPE	ACCESS CONTROL	NHS	MILEPOINT	MILEPOINT DESCRIPTION	MARKED LANES	SURFACE WIDTH/TYPER*	AADT
STATE SECONDARY	U URB MINOR ART	CURBED	NONE	NOT NHS	00.670		2	24I	5,125
		NONE (UNDIV)			00.680	SPEED LIMIT 30 MPH			
					00.730		2	25I	
					00.800 MU143	HAACKE DR			
					00.880 MU145	HADAWAY DR			
	R RUR MAJ COLL				01.010				
					01.010	OUT CORP LMETS CHESTERTOWN			
					01.010	SPEED LIMIT 45 MPH			
					01.030 OP 36	JIMSTOWN CIR			
					01.090 OP 36	JIMSTOWN CIR			
					01.130 MU382	SCHAUBER RD			
					01.480	SPEED LIMIT 55 MPH			
					02.280 CO280	CREEK LA			
					02.350 CO 28	AMERICAN LEGION DR			
					02.430	STRUC #14022 MORGAN CREEK			
					03.870 CO 40	PERKINS HILL RD			
					03.870 CO228	BUCKINGHAM RD			
					04.360 CO316	MORGNEC CUTOFF RD			
					04.510 CO317	MORGNEC CUTOFF RD			
					05.040				3,925
NAME: RIVER RD					05.040 CO 18	MORGNEC RD			
					05.040 CO316	MORGNEC CUTOFF RD			
					08.150				4,325
					08.150 MD298	CHERRY LA			
					08.350	STRUC #14028 BR OF CHESTER RIVER			
					09.150		2	24I	
					09.150 MD290	CRUMPTON RD			
					09.820		2	22I	3,225
					09.820 MD290	CHESTERVILLE RD			
					11.020 CO245	CHESTERVILLE FOREST RD			
					11.020 CO 19	SHADDING REACH RD			
					12.360	STRUC #14014 MILLS BRANCH			
		ROUNDAABOUT			12.400		2	36I	
					12.400	BEGIN ROUNDAABOUT			
					12.420 CO308	EDGE RD			

\*A,B = UNIMPROVED; C = GRADED & DRAINED; D,E = SOIL, GRAVEL, STONE; F,G = LOW TYPE BITUMINOUS  
H,I = HIGH TYPE BITUMINOUS; J = CONCRETE; K = BRICK; L = BLOCK

STATE HIGHWAY ADMINISTRATION OF MARYLAND  
HIGHWAY INFORMATION SERVICES DIVISION  
DATA SUPPORT GROUP

STATE HIGHWAY LOCATION REFERENCE

COUNTY: KENT  
DISTRICT: 2  
DATE: 12/31/04

ROUTE NUMBER: MD 291 CONTINUED  
INVENTORY DIRECTION: EAST  
ROUTE NAME: RIVER RD

STATE SYSTEM	FUNCTIONAL CLASS	MEDIAN TYPE	ACCESS CONTROL	NHS	MILEPOINT	MILEPOINT DESCRIPTION	MARKED LANES	SURFACE WIDTH/TYPE*	AADT
STATE SECONDARY	R RUR MAJ COLL	ROUNDAABOUT	NONE	NOT NHS	12.420 MD701A	EDGE RD	2	36I	3,225
		NONE (UNDIV)			12.420	ROUNDAABOUT			
					12.430		2	22I	
					12.430	END ROUNDAABOUT			
					12.550				2,725
					12.550 US301	BLUE STAR MEMORIAL HWY			
					12.550	STRUC # 14030			
					12.550	EXIT #112			
		ROUNDAABOUT			12.620		2	36I	
					12.620	BEGIN ROUNDAABOUT			
					12.630 MD701	HOWARD JOHNSON RD			
					12.630	ROUNDAABOUT			
		NONE (UNDIV)			12.640		2	24I	
					12.640	END ROUNDAABOUT			
					12.660 CO210	RIVER PARK RD			
					12.680	SPEED LIMIT 50 MPH			
					12.920 CO210	RIVER PARK RD (AHEAD)			
					13.420		2	22I	
					13.420	SPEED LIMIT 25 MPH			
NAME: CYPRESS ST	U				13.640	IN CORP LMTS MILLINGTON			
					13.760 MU 60	SCHOOL ST			
					13.820		2	26I	
					13.920 MU 10	COMEGYS ST			
					14.080		2	39I	2,125
					14.080 MD313	SASSAFRAS ST			
					14.120 MU 40	RAILROAD AVE			
					14.130	R/R #MDDE 526 419 R			
					14.200 MU 20	CRANE ST			
	R				14.290		2	24I	
NAME: CYPRESS RD					14.290	OUT CORP LMTS MILLINGTON			
					14.320	STRUC #14015 CYPRESS BRANCH			
					14.580	SPEED LIMIT 50 MPH			
					15.290 CO275	RILEYS NECK RD			
					15.470				1,925
					15.470 CO 26	BIG STONE RD			

\*A,B = UNIMPROVED; C = GRADED & DRAINED; D,E = SOIL, GRAVEL, STONE; F,G = LOW TYPE BITUMINOUS  
H,I = HIGH TYPE BITUMINOUS; J = CONCRETE; K = BRICK; L = BLOCK



STATE HIGHWAY ADMINISTRATION OF MARYLAND  
HIGHWAY INFORMATION SERVICES DIVISION  
DATA SUPPORT GROUP

STATE HIGHWAY LOCATION REFERENCE

COUNTY: KENT  
DISTRICT: 2  
DATE: 12/31/04

**ROUTE NUMBER: MD 291 CONTINUED**

INVENTORY DIRECTION: EAST

ROUTE NAME: CYPRESS RD

STATE SYSTEM	FUNCTIONAL CLASS	MEDIAN TYPE	ACCESS CONTROL	NHS	MILEPOINT	MILEPOINT DESCRIPTION	MARKED LANES	SURFACE WIDTH/TYPE*	AADT
STATE SECONDARY	R RUR MAJ COLL	NONE (UNDIV)	NONE	NOT NHS	15.470 CO241	PEACOCK CORNER RD	2	24I	1,925
					18.570	DELAWARE ST/L			

**ROUTE NUMBER: MD 292**

INVENTORY DIRECTION: NORTH

ROUTE NAME: STILL POND RD

STATE SYSTEM	FUNCTIONAL CLASS	MEDIAN TYPE	ACCESS CONTROL	NHS	MILEPOINT	MILEPOINT DESCRIPTION	MARKED LANES	SURFACE WIDTH/TYPE*	AADT
STATE SECONDARY	R RUR MAJ COLL	NONE (UNDIV)	NONE	NOT NHS	00.000		2	22I	1,275
					00.000 CO395	STILL POND RD (BACK)			
					00.000 MD298	LAMBS MEADOW RD			
					00.570	SPEED LIMIT 25 MPH			
					00.930		2	21I	1,475
					00.930 MD566	STILLPOND HARMONY RD			
					00.930 CO 47	MAIN ST			
					01.040		2	24I	
					01.090 CO 46	MAPLE AVE			
					01.340	SPEED LIMIT 35 MPH			
					01.580		2	22I	
					01.580	SPEED LIMIT 50 MPH			
					01.760 MD864	BESSICKS CORNER RD			
					01.830	SPUR TO MD 864			
					01.860 MD864	BESSICKS CORNER RD			
					02.690 CO 52	STILL POND NECK RD			
					03.070 CO314	ROYAL SWAN RD			
					03.800	SPEED LIMIT 40 MPH			
					03.960	SPEED LIMIT 25 MPH			
	U RUR MINOR COLL				04.040		2	20I	
NAME: MAIN ST					04.040	IN CORP LMTS BETTERTON			
					04.040 MU 85	HOWELL POINT RD			
					04.040 CO148	SIXTH AVE			
					04.130 MU 40	FIFTH AVE			
					04.200 MU 60	FOURTH AVE			
					04.280		2	22I	
					04.280 MU135	WHEELER AVE			

\*A,B = UNIMPROVED; C = GRADED & DRAINED; D,E = SOIL, GRAVEL, STONE; F,G = LOW TYPE BITUMINOUS  
H,I = HIGH TYPE BITUMINOUS; J = CONCRETE; K = BRICK; L = BLOCK

STATE HIGHWAY ADMINISTRATION OF MARYLAND  
HIGHWAY INFORMATION SERVICES DIVISION  
DATA SUPPORT GROUP

STATE HIGHWAY LOCATION REFERENCE

COUNTY: KENT  
DISTRICT: 2  
DATE: 12/31/04

**ROUTE NUMBER: MD 292 CONTINUED**

INVENTORY DIRECTION: NORTH

ROUTE NAME: MAIN ST

STATE SYSTEM	FUNCTIONAL CLASS	MEDIAN TYPE	ACCESS CONTROL	NHS	MILEPOINT	MILEPOINT DESCRIPTION	MARKED LANES	SURFACE WIDTH/TYPE*	AADT
STATE SECONDARY	U RUR MINOR COLL	NONE (UNDIV)	NONE	NOT NHS	04.320 MU120	THIRD AVE	2	22I	1,475
					04.410 MU110	SECOND AVE			
					04.470		2	20I	
	RUR LOCAL				04.470 MU 50	FIRST AVE			
					04.560				
					04.560 MU 30	ERICSSON AVE			
					04.610	ROAD END			

**ROUTE NUMBER: MD 297**

INVENTORY DIRECTION: NORTH

ROUTE NAME: WORTON RD

STATE SYSTEM	FUNCTIONAL CLASS	MEDIAN TYPE	ACCESS CONTROL	NHS	MILEPOINT	MILEPOINT DESCRIPTION	MARKED LANES	SURFACE WIDTH/TYPE*	AADT
STATE SECONDARY	R RUR MAJ COLL	NONE (UNDIV)	NONE	NOT NHS	00.000		2	22I	2,450
					00.000 MD213	AUGUSTINE HERMAN HWY			
					00.020	SPUR FR MD 213			
					00.040		2	20I	
					00.120	SPEED LIMIT 50 MPH			
					01.060 CO 69	MARY MORRIS RD			
					01.600		2	21I	
					01.809 CO408	COMMERCE LA			
					02.040 CO 68	CHINQUAPIN RD			
					02.110	SPEED LIMIT 40 MPH			
					02.200		2	22I	
					02.470	SPEED LIMIT 30 MPH			
					02.620 OP222	COUNTRY DR			
					02.820 CO 67	WORTON LYNCH RD			
					02.850	R/R #MDDE 526 442 K			
					02.870 CO 66	PORTERS GROVE RD			
					03.070 CO207	WORTON PARK RD			
					03.390 CO394	OLD WORTON RD			
					03.590 MD298	LAMBS MEADOW RD			
					03.590 CO393	SMITHVILLE RD (AHEAD)			

\*A,B = UNIMPROVED; C = GRADED & DRAINED; D,E = SOIL, GRAVEL, STONE; F,G = LOW TYPE BITUMINOUS  
H,I = HIGH TYPE BITUMINOUS; J = CONCRETE; K = BRICK; L = BLOCK

STATE HIGHWAY ADMINISTRATION OF MARYLAND  
HIGHWAY INFORMATION SERVICES DIVISION  
DATA SUPPORT GROUP

STATE HIGHWAY LOCATION REFERENCE

COUNTY: KENT  
DISTRICT: 2  
DATE: 12/31/04

ROUTE NUMBER: MD 298  
INVENTORY DIRECTION: EAST  
ROUTE NAME: FAIRLEE RD

STATE SYSTEM	FUNCTIONAL CLASS	MEDIAN TYPE	ACCESS CONTROL	NHS	MILEPOINT	MILEPOINT DESCRIPTION	MARKED LANES	SURFACE WIDTH/TYPE*	AADT
STATE SECONDARY	R RUR MAJ COLL	NONE (UNDIV)	NONE	NOT NHS	00.000		2	24I	2,275
					00.000 MD 20	ROCK HALL RD			
					00.020 MD298B	NO NAME			
					00.370	SPEED LIMIT 25 MPH			
					00.400 CO310	OLD FAIRLEE RD			
					00.430	SPUR TO OLD FAIRLEE RD			
					00.520 CO302	JONES CUT OFF RD			
					00.640 CO208	PARSONS RD			
					00.690 CO116	BAY SHORE RD			
					00.780 CO 82	BAYSHORE SPUR			
					00.780 CO272	RALEIGH RD			
					00.830	SPEED LIMIT 30 MPH			
					01.250		2	22I	
					01.250 CO 72	FISH HATCHERY RD			
					01.330	MT PLEASANT RD			
					01.350	SPEED LIMIT 50 MPH			
					02.070 CO 73	ANNIE CROW RD			
					03.060 CO 74	EARL NICHOLSON RD			
					03.660 CO 65	HANDY POINT RD			
					03.660 MD514	MELITOTA RD			
					03.920 CO121	L RD			
					04.040 CO 63	BUCK NECK RD			
					04.090 CO159	KENT CT			
					04.900				2,475
					04.900 CO 64	HANESVILLE RD			
					05.050 CO119	ST JAMES NEWTOWN RD			
					06.550	SPEED LIMIT 30 MPH			
					06.800 CO342	BOTTOM RD			
					06.830 CO341	HILLCREST RD			
					07.030 CO398	PLUM DR			
					07.070 CO358	POTTS RD			
					07.170 CO323	WALKER RD			
					07.210 CO343	OAK LA			
					07.240 CO376	BRINDLEY DR			

NAME: LAMBS MEADOW  
RD

\*A,B = UNIMPROVED; C = GRADED & DRAINED; D,E = SOIL, GRAVEL, STONE; F,G = LOW TYPE BITUMINOUS  
H,I = HIGH TYPE BITUMINOUS; J = CONCRETE; K = BRICK; L = BLOCK

STATE HIGHWAY ADMINISTRATION OF MARYLAND  
HIGHWAY INFORMATION SERVICES DIVISION  
DATA SUPPORT GROUP

STATE HIGHWAY LOCATION REFERENCE

COUNTY: KENT  
DISTRICT: 2  
DATE: 12/31/04

ROUTE NUMBER: MD 298 CONTINUED

INVENTORY DIRECTION: EAST

ROUTE NAME: LAMBS MEADOW RD

STATE SYSTEM	FUNCTIONAL CLASS	MEDIAN TYPE	ACCESS CONTROL	NHS	MILEPOINT	MILEPOINT DESCRIPTION	MARKED LANES	SURFACE WIDTH/TYPE*	AADT
STATE SECONDARY	R RUR MAJ COLL	NONE (UNDIV)	NONE	NOT NHS	07.320 CO394	OLD WORTON RD	2	22I	2,475
					07.390				2,075
					07.390 MD297	WORTON RD			
					07.390 CO393	SMITHVILLE RD			
					07.600	SPEED LIMIT 50 MPH			
					08.150 CO 57	COOPERS LA			
					09.430				3,275
					09.430 MD561	HASSENGERS CORNER RD			
					09.450 MD856	OLD LYNCH RD			
					09.530 MD856	OLD LYNCH RD			
					09.700 CO 53	CLARK RD			
					10.800 OP221	DADS DESIRE LA			
					10.990		2	21I	1,675
					10.990 MD292	STILL POND RD			
					10.990 CO395	STILL POND RD			
					12.310				2,175
					12.310 CO 43	BLOOMFIELD RD			
					12.310 MD566	STILLPOND HARMONY RD			
					13.610				2,075
					13.610 CO 42	TURNERS CREEK RD			
					13.610 CO315	KENNEDYVILLE RD			
					13.630	SPUR TO TURNERS CREEK RD			
	RUR MINOR COLL				14.910		2	24I	
NAME: BROWNTOWN RD					14.910 MD213	AUGUSTINE HERMAN HWY			
					15.000		2	20I	
					15.900	R/R #MDDE 526 437 N			
					17.140 CO 32	BLACKS STATION RD			
NAME: OLD MORGNEC RD					18.580 CO 18	MORGNEC RD			
					18.580	SPEED LIMIT 50 MPH			
NAME: CHERRY LA					18.950 CO307	MORGNEC RD			
					20.140 MD291	RIVER RD			

\*A,B = UNIMPROVED; C = GRADED & DRAINED; D,E = SOIL, GRAVEL, STONE; F,G = LOW TYPE BITUMINOUS  
H,I = HIGH TYPE BITUMINOUS; J = CONCRETE; K = BRICK; L = BLOCK

STATE HIGHWAY LOCATION REFERENCE

COUNTY: KENT  
DISTRICT: 2  
DATE: 12/31/04

**ROUTE NUMBER:** MD 298B  
**INVENTORY DIRECTION:** NORTH  
**ROUTE NAME:** NO NAME

STATE SYSTEM	FUNCTIONAL CLASS	MEDIAN TYPE	ACCESS CONTROL	NHS	MILEPOINT	MILEPOINT DESCRIPTION	MARKED LANES	SURFACE WIDTH/TYPE*	AADT
STATE SECONDARY	R RUR LOCAL	NONE (UNDIV)	NONE	NOT NHS	00.000		1	16I	0
					00.000 MD298	FAIRLEE RD			
					00.080 MD 20	ROCK HALL RD			

**ROUTE NUMBER:** MD 299  
**INVENTORY DIRECTION:** NORTH  
**ROUTE NAME:** MASSEY RD

STATE SYSTEM	FUNCTIONAL CLASS	MEDIAN TYPE	ACCESS CONTROL	NHS	MILEPOINT	MILEPOINT DESCRIPTION	MARKED LANES	SURFACE WIDTH/TYPE*	AADT
STATE SECONDARY	R RUR MINOR COLL	NONE (UNDIV)	NONE	NOT NHS	00.000		2	23I	1,275
					00.000 MD330	MASSEY DELAWARE LINE RD			
					00.000 MD313	MILLINGTON MASSEY RD			
					00.030		2	22I	
					00.040	R/R #MDDE 526 428 P			
					00.100	SPEED LIMIT 50 MPH			
					01.570 CO 20	QUINN RD			
					02.330 CO224	ALEXANDER RD			
					02.330 CO 5	GOLTS RD			
					02.940	STRUC #14018 JACOBS CREEK			
					03.770 CO 4	BRADFORD JOHNSON RD			
					04.120	SPUR FR MD 290			
					04.210				975
					04.210 MD290	GALENA SASSAFRAS RD			
					04.390	SPEED LIMIT 30 MPH			
					04.720	STRUC #14017 HERRING BRANCH			
					04.850 CO 1	SASSAFRAS CALDWELL RD			
					05.180	STRUC #14016 SASSAFRAS RIVER			
					05.180	CECIL CO/L			

NAME: GALENA  
SASSAFRAS RD

**ROUTE NUMBER:** MD 313  
**INVENTORY DIRECTION:** NORTH  
**ROUTE NAME:** SASSAFRAS ST

STATE SYSTEM	FUNCTIONAL CLASS	MEDIAN TYPE	ACCESS CONTROL	NHS	MILEPOINT	MILEPOINT DESCRIPTION	MARKED LANES	SURFACE WIDTH/TYPE*	AADT
STATE SECONDARY	U RUR MAJ COLL	NONE (UNDIV)	NONE	NOT NHS	00.000		2	24I	2,775

\*A,B = UNIMPROVED; C = GRADED & DRAINED; D,E = SOIL, GRAVEL, STONE; F,G = LOW TYPE BITUMINOUS  
H,I = HIGH TYPE BITUMINOUS; J = CONCRETE; K = BRICK; L = BLOCK

STATE HIGHWAY LOCATION REFERENCE

COUNTY: KENT  
DISTRICT: 2  
DATE: 12/31/04

**ROUTE NUMBER: MD 313 CONTINUED**

INVENTORY DIRECTION: NORTH

ROUTE NAME: SASSAFRAS ST

STATE SYSTEM	FUNCTIONAL CLASS	MEDIAN TYPE	ACCESS CONTROL	NHS	MILEPOINT	MILEPOINT DESCRIPTION	MARKED LANES	SURFACE WIDTH/TYPE*	AADT
STATE SECONDARY	U RUR MAJ COLL	NONE (UNDIV)	NONE	NOT NHS	00.000	QUEEN ANNES CO/L	2	24I	2,775
					00.000	STRUC #17030 CHESTER RIVER			
					00.030	SPEED LIMIT 25 MPH			
					00.070		2	32I	
					00.110 MU 25	HAZEL LA			
					00.170		2	37I	1,825
					00.170 MD291	CYPRESS ST			
					00.240 MU 5	BACK ST			
					00.280 MU 30	HURTT AVE			
					00.330		2	27I	
	R				00.390		2	22I	
					00.390 CO380	MILLINGTON RD			
					00.390	OUT CORP LMTS MILLINGTON			
					00.550	SPEED LIMIT 50 MPH			
					01.230 CO136	SPEER RD			
					02.470 CO 25	WALNUT TREE RD			
					02.900 CO 17	CARROLL CLARK RD			
					03.610	SPEED LIMIT 25 MPH			
					03.880				1,725
					03.880 MD330	MASSEY DELAWARE LINE RD			
					03.880 MD299	MASSEY RD			
					04.000	SPEED LIMIT 40 MPH			
					04.160	SPEED LIMIT 50 MPH			
					04.620	R/R #MDDE 526 430 R			
					05.020 CO 20	QUINN RD			
					05.250 CO103	QUINN RD			
					05.330 US301	BLUE STAR MEMORIAL HWY			

**ROUTE NUMBER: MD 313A**

INVENTORY DIRECTION: NORTH

ROUTE NAME: MASSEY GALENA RD

STATE SYSTEM	FUNCTIONAL CLASS	MEDIAN TYPE	ACCESS CONTROL	NHS	MILEPOINT	MILEPOINT DESCRIPTION	MARKED LANES	SURFACE WIDTH/TYPE*	AADT
STATE PRIMARY	R RUR MINOR ART	NONE (UNDIV)	NONE	NOT NHS	00.000		2	24I	2,850

\*A,B = UNIMPROVED; C = GRADED & DRAINED; D,E = SOIL, GRAVEL, STONE; F,G = LOW TYPE BITUMINOUS  
H,I = HIGH TYPE BITUMINOUS; J = CONCRETE; K = BRICK; L = BLOCK

STATE HIGHWAY LOCATION REFERENCE

COUNTY: KENT  
DISTRICT: 2  
DATE: 12/31/04

**ROUTE NUMBER: MD 313A CONTINUED**

INVENTORY DIRECTION: NORTH

ROUTE NAME: MASSEY GALENA RD

STATE SYSTEM	FUNCTIONAL CLASS	MEDIAN TYPE	ACCESS CONTROL	NHS	MILEPOINT	MILEPOINT DESCRIPTION	MARKED LANES	SURFACE WIDTH/TYPE*	AADT
STATE PRIMARY	R RUR MINOR ART	NONE (UNDIV)	NONE	NOT NHS	00.000 US301	BLUE STAR MEMORIAL HWY	2	24I	2,850
					00.500 CO 14	SCOTTS LA			
					01.380 CO313	IRELANDS CORNER RD			
					01.800	SPUR FR MD 290			
					01.810				4,125
					01.810 MD290	CHESTERVILLE RD			
					01.830	SPUR TO MD 290			
					02.070	SPEED LIMIT 40 MPH			
					02.090 CO313	IRELANDS CORNER RD			
					02.090 CO 13	JIM DAVIS RD			
NAME: S MAIN ST	U				02.260	IN CORP LMITS GALENA			
					02.300	SPEED LIMIT 25 MPH			
					02.330		2	40I	
					02.510	SPUR TO MD 290			
					02.530 MD290	E CROSS ST			
					02.530 MD213	W CROSS ST/N MAIN ST			

**ROUTE NUMBER: MD 330**

INVENTORY DIRECTION: EAST

ROUTE NAME: MASSEY DELAWARE LINE RD

STATE SYSTEM	FUNCTIONAL CLASS	MEDIAN TYPE	ACCESS CONTROL	NHS	MILEPOINT	MILEPOINT DESCRIPTION	MARKED LANES	SURFACE WIDTH/TYPE*	AADT
STATE SECONDARY	R RUR MINOR COLL	NONE (UNDIV)	NONE	NOT NHS	00.000		2	21I	1,450
					00.000 MD299	MASSEY RD			
					00.000 MD313	MASSEY GALENA RD			
					00.060		2	24I	
					00.060	R/R #MDDE 526 424 M			
					00.100	SPEED LIMIT 40 MPH			
					00.230	SPEED LIMIT 50 MPH			
					02.430 CO222	BLACK BOTTOM RD			
					03.180 CO 26	BIG STONE RD			
					03.530 CO 24	WAECKER RD			
					03.720	DELAWARE ST/L			

\*A,B = UNIMPROVED; C = GRADED & DRAINED; D,E = SOIL, GRAVEL, STONE; F,G = LOW TYPE BITUMINOUS  
H,I = HIGH TYPE BITUMINOUS; J = CONCRETE; K = BRICK; L = BLOCK

STATE HIGHWAY LOCATION REFERENCE

COUNTY: KENT  
DISTRICT: 2  
DATE: 12/31/04

**ROUTE NUMBER:** MD 444  
**INVENTORY DIRECTION:** NORTH  
**ROUTE NAME:** LOCUST GROVE RD

STATE SYSTEM	FUNCTIONAL CLASS	MEDIAN TYPE	ACCESS CONTROL	NHS	MILEPOINT	MILEPOINT DESCRIPTION	MARKED LANES	SURFACE WIDTH/TYPE*	AADT
STATE SECONDARY	R RUR LOCAL	NONE (UNDIV)	NONE	NOT NHS	00.000		2	20I	825
					00.000	CO226 CHESTERVILLE BRIDGE RD (BACK)			
					00.000	MD290 CHESTERVILLE RD			
					00.110	SPEED LIMIT 50 MPH			
					00.300	CO307 MORGNEC RD			
					02.660	CO 32 BLACKS STATION RD			
					02.670	R/R #MDDE 526 435 A			
					03.010	CO 31 VANSANTS CORNER RD			
	RUR MINOR COLL				04.200				1,125
					04.200	MD213 AUGUSTINE HERMAN HWY			
					04.220	MD444A NO NAME			
					04.290	CO 27 SHALLCROSS WHARF RD			
					04.290	MD449 SHALLCROSS WHARF RD			
					04.630	CO311 OLD LOCUST GROVE RD			
					04.770		2	18I	
					06.520	SPEED LIMIT 40 MPH			
					06.550	CO134 GLENCOE RD			
	RUR LOCAL				06.960				
					06.960	CO132 TURNER POINT RD			
					07.060	OP 48 VALLEY RD			
					07.160	OP 50 HILLSIDE DR			
					07.250	OP126 RIVERSIDE AVE			
					07.290	CO130 BELCHESTER RD (AHEAD)			

**ROUTE NUMBER:** MD 444A  
**INVENTORY DIRECTION:** SOUTH  
**ROUTE NAME:** NO NAME

STATE SYSTEM	FUNCTIONAL CLASS	MEDIAN TYPE	ACCESS CONTROL	NHS	MILEPOINT	MILEPOINT DESCRIPTION	MARKED LANES	SURFACE WIDTH/TYPE*	AADT
STATE SECONDARY	R RUR LOCAL	NONE (UNDIV)	NONE	NOT NHS	00.000		2	18I	50
					00.000	MD444 KENTMORE PARK RD			
					00.010	MD213 AUGUSTINE HERMAN HWY			

\*A,B = UNIMPROVED; C = GRADED & DRAINED; D,E = SOIL, GRAVEL, STONE; F,G = LOW TYPE BITUMINOUS  
H,I = HIGH TYPE BITUMINOUS; J = CONCRETE; K = BRICK; L = BLOCK



STATE HIGHWAY LOCATION REFERENCE

COUNTY: KENT  
DISTRICT: 2  
DATE: 12/31/04

ROUTE NUMBER: MD 445  
INVENTORY DIRECTION: NORTH  
ROUTE NAME: EASTERN NECK RD

STATE SYSTEM	FUNCTIONAL CLASS	MEDIAN TYPE	ACCESS CONTROL	NHS	MILEPOINT	MILEPOINT DESCRIPTION	MARKED LANES	SURFACE WIDTH/TYPE*	AADT
STATE SECONDARY	R RUR MINOR COLL	NONE (UNDIV)	NONE	NOT NHS	00.000		2	19I	2,850
					00.000	CO115 EASTERN NECK RD (BACK)			
					00.450	SPEED LIMIT 50 MPH			
					02.510	OP232 ELLENDALE FARM DR			
					02.530	OP231 NAPLEY GREEN RD			
					03.810	OP230 HUNTINGFIELD RD			
					04.490		2	20I	
					04.490	CO113 GRAYS INN LANDING RD			
					04.490	CO387 BERRYMAN RD			
					04.820	CO112 ALLENS LA			
					04.960	HILL LA			
					05.170	CO111 GREEN LA			
					05.220	HIDDEN CREEK DR			
					05.330	SPEED LIMIT 25 MPH			
NAME: S MAIN ST					05.440	MU 21 BOUNDARY AVE			
	U				05.470	IN CORP LMTS ROCK HALL			
					05.530		2	24I	
					05.570	MU 10 ANN ST			
					05.680	MU 85 CIVIC CENTER DR			
					05.680	MU 50 CATHOLIC AVE			
					05.770	MU 70 CHESAPEAKE AVE			
					05.820		2	31I	
NAME: N MAIN ST					05.870	MU188 SHARP ST E&W			
					05.980	SPUR FR W SHARP ST			
					06.010		2	24I	1,550
					06.010	MD 20 ROCK HALL AVE			
					06.010	STOP SIGN			
					06.020	SPUR TO MD 20			
					06.150	MU110 FREDERICK AVE			
					06.230	MU120 HAVEN RD			
NAME: TOLCHESTER RD					06.411	ROCK HALL BALL PARK			
	R				06.500		2	20I	
					06.500	OUT CORP LMTS ROCK HALL			
					06.550	OP 35 ANDERSON AVE			
					06.720	CO 89 SPRING COVE RD			

\*A,B = UNIMPROVED; C = GRADED & DRAINED; D,E = SOIL, GRAVEL, STONE; F,G = LOW TYPE BITUMINOUS  
H,I = HIGH TYPE BITUMINOUS; J = CONCRETE; K = BRICK; L = BLOCK

STATE HIGHWAY ADMINISTRATION OF MARYLAND  
HIGHWAY INFORMATION SERVICES DIVISION  
DATA SUPPORT GROUP

STATE HIGHWAY LOCATION REFERENCE

COUNTY: KENT  
DISTRICT: 2  
DATE: 12/31/04

**ROUTE NUMBER: MD 445 CONTINUED**

INVENTORY DIRECTION: NORTH

ROUTE NAME: TOLCHESTER RD

STATE SYSTEM	FUNCTIONAL CLASS	MEDIAN TYPE	ACCESS CONTROL	NHS	MILEPOINT	MILEPOINT DESCRIPTION	MARKED LANES	SURFACE WIDTH/TYPE*	AADT
STATE SECONDARY	R RUR MINOR COLL	NONE (UNDIV)	NONE	NOT NHS	06.790 CO157	CARTER AVE	2	20I	1,550
					06.790	SPEED LIMIT 50 MPH			
					07.600 CO101	HUMPHREYS POINT RD			
					07.960				950
					07.960 CO102	LOVERS LA			
					09.040	STRUC #14020 SWAN CREEK			
					09.330 CO 98	REESES CORNER RD			
					09.330 CO240	SWAN CREEK RD			
					09.360	STRUC #14019 SWAN CREEK			
					10.060 OP225	HINCHINGHAM LA			
					11.960 MD 21	TOLCHESTER BEACH RD			
					11.960 CO359	TOLCHESTER BEACH RD			
					11.960 CO116	BAY SHORE RD (AHEAD)			

**ROUTE NUMBER: MD 446**

INVENTORY DIRECTION: NORTH

ROUTE NAME: BROAD NECK RD

STATE SYSTEM	FUNCTIONAL CLASS	MEDIAN TYPE	ACCESS CONTROL	NHS	MILEPOINT	MILEPOINT DESCRIPTION	MARKED LANES	SURFACE WIDTH/TYPE*	AADT
STATE SECONDARY	R RUR MINOR COLL	NONE (UNDIV)	NONE	NOT NHS	00.000		2	20I	950
					00.000 CO 96	BROAD NECK RD (BACK)			
					00.000 CO146	LANGFORD BAY RD			
					00.010	SPEED LIMIT 30 MPH			
					00.160 OP 62	CEDAR POINT RD			
					00.170 CO 97	LOVELY LA			
					01.470 OP199	FOX POINT FARM LA			
					02.420	SPEED LIMIT 50 MPH			
					03.190 CO363	PENTRIDGE LA			
					03.670 CO233	RICAUDS BRANCH RD			
					03.670 CO388	LANGFORD RD			
					05.230	STRUC #14021 MILL POND			
					06.030 MD 20	CHESTERTOWN RD			

\*A,B = UNIMPROVED; C = GRADED & DRAINED; D,E = SOIL, GRAVEL, STONE; F,G = LOW TYPE BITUMINOUS  
H,I = HIGH TYPE BITUMINOUS; J = CONCRETE; K = BRICK; L = BLOCK

STATE HIGHWAY ADMINISTRATION OF MARYLAND  
HIGHWAY INFORMATION SERVICES DIVISION  
DATA SUPPORT GROUP

STATE HIGHWAY LOCATION REFERENCE

COUNTY: KENT  
DISTRICT: 2  
DATE: 12/31/04

**ROUTE NUMBER:** MD 449  
**INVENTORY DIRECTION:** EAST  
**ROUTE NAME:** SHALLCROSS WHARF RD

STATE SYSTEM	FUNCTIONAL CLASS	MEDIAN TYPE	ACCESS CONTROL	NHS	MILEPOINT	MILEPOINT DESCRIPTION	MARKED LANES	SURFACE WIDTH/TYPE*	AADT
STATE SECONDARY	R RUR LOCAL	NONE (UNDIV)	NONE	NOT NHS	00.000		2	22I	199
					00.000 MD213	AUGUSTINE HERMAN HWY			
					00.070 MD444	KENTMORE PARK RD			
					00.070 CO 27	SHALLCROSS WHARF RD (AHEAD)			

**ROUTE NUMBER:** MD 514  
**INVENTORY DIRECTION:** NORTH  
**ROUTE NAME:** FLATLAND RD

STATE SYSTEM	FUNCTIONAL CLASS	MEDIAN TYPE	ACCESS CONTROL	NHS	MILEPOINT	MILEPOINT DESCRIPTION	MARKED LANES	SURFACE WIDTH/TYPE*	AADT
STATE SECONDARY	R URB MINOR ART	NONE (UNDIV)	NONE	NOT NHS	00.000		2	24I	4,725
					00.000 MD 20	CHESTERTOWN RD			
	U				00.010	IN CORP LMTS CHESTERTOWN			
					00.050	SPEED LIMIT 30 MPH			
					00.240 OP233	BROOKMEADOW DR			
					00.400	EDGE OF TOWN RD			
					00.440 CO326	VICKERS DR			
					00.470 MU168	LINCOLN DR			
	R RUR MAJ COLL				00.510				
					00.510	OUT CORP LMTS CHESTERTOWN			
					00.560	SPEED LIMIT 50 MPH			
					00.720 MU112	DEVON DR			
					01.290 CO 71	CROMWELL CLARK RD			
					01.370 CO 75	STOCKTON STARTT RD			
					02.050 CO 69	MARY MORRIS RD			
					03.590 CO 66	PORTERS GROVE RD			
					03.760				1,825
NAME: MELITOTA RD					03.760 CO 64	HANESVILLE RD			
					04.890 MD298	FAIRLEE RD			
					04.890 CO 65	HANDY POINT RD (AHEAD)			

\*A,B = UNIMPROVED; C = GRADED & DRAINED; D,E = SOIL, GRAVEL, STONE; F,G = LOW TYPE BITUMINOUS  
H,I = HIGH TYPE BITUMINOUS; J = CONCRETE; K = BRICK; L = BLOCK

STATE HIGHWAY ADMINISTRATION OF MARYLAND  
HIGHWAY INFORMATION SERVICES DIVISION  
DATA SUPPORT GROUP

STATE HIGHWAY LOCATION REFERENCE

COUNTY: KENT  
DISTRICT: 2  
DATE: 12/31/04

**ROUTE NUMBER:** MD 561  
**INVENTORY DIRECTION:** NORTH  
**ROUTE NAME:** HASSENGERS CORNER RD

STATE SYSTEM	FUNCTIONAL CLASS	MEDIAN TYPE	ACCESS CONTROL	NHS	MILEPOINT	MILEPOINT DESCRIPTION	MARKED LANES	SURFACE WIDTH/TYPE*	AADT
STATE SECONDARY	R RUR MINOR COLL	NONE (UNDIV)	NONE	NOT NHS	00.000		2	22I	1,825
					00.000 MD213	AUGUSTINE HERMAN HWY			
					00.180	SPEED LIMIT 50 MPH			
					01.040 CO 67	WORTON LYNCH RD			
					01.360 CO 49	BIG WOODS RD			
					02.060	SPEED LIMIT 30 MPH			
					02.230	R/R #MDDE 526 441 D			
					02.380	CHICKADEE LA			
					02.480 MD298	LAMBS MEADOW RD			

**ROUTE NUMBER:** MD 566  
**INVENTORY DIRECTION:** EAST  
**ROUTE NAME:** STILLPOND HARMONY RD

STATE SYSTEM	FUNCTIONAL CLASS	MEDIAN TYPE	ACCESS CONTROL	NHS	MILEPOINT	MILEPOINT DESCRIPTION	MARKED LANES	SURFACE WIDTH/TYPE*	AADT
STATE SECONDARY	R RUR MAJ COLL	NONE (UNDIV)	NONE	NOT NHS	00.000		2	20I	950
					00.000 MD292	STILL POND RD			
					00.000 CO 47	MAIN ST			
					00.010 CO309	MEDDERS RD			
					00.020	SPEED LIMIT 25 MPH			
					00.190		2	21I	
					00.190	SPEED LIMIT 50 MPH			
					00.300	SPUR TO MEDDERS RD			
					00.360 CO309	MEDDERS RD			
					01.190 CO 43	BLOOMFIELD RD			
					01.190 MD298	LAMBS MEADOW RD			

**ROUTE NUMBER:** MD 674  
**INVENTORY DIRECTION:** EAST  
**ROUTE NAME:** E SHARP ST

STATE SYSTEM	FUNCTIONAL CLASS	MEDIAN TYPE	ACCESS CONTROL	NHS	MILEPOINT	MILEPOINT DESCRIPTION	MARKED LANES	SURFACE WIDTH/TYPE*	AADT
STATE SECONDARY	U RUR LOCAL	NONE (UNDIV)	NONE	NOT NHS	00.910		2	20I	1,450
					00.910 MU188	E SHARP ST (BACK)			
					00.910	STRUC #14023 GRAYS INN CREEK			

\*A,B = UNIMPROVED; C = GRADED & DRAINED; D,E = SOIL, GRAVEL, STONE; F,G = LOW TYPE BITUMINOUS  
H,I = HIGH TYPE BITUMINOUS; J = CONCRETE; K = BRICK; L = BLOCK

STATE HIGHWAY LOCATION REFERENCE

COUNTY: KENT  
DISTRICT: 2  
DATE: 12/31/04

**ROUTE NUMBER: MD 674 CONTINUED**

INVENTORY DIRECTION: EAST  
ROUTE NAME: E SHARP ST

STATE SYSTEM	FUNCTIONAL CLASS	MEDIAN TYPE	ACCESS CONTROL	NHS	MILEPOINT	MILEPOINT DESCRIPTION	MARKED LANES	SURFACE WIDTH/TYPE*	AADT
STATE SECONDARY	U RUR LOCAL	NONE (UNDIV)	NONE	NOT NHS	00.980	SPEED LIMIT 30 MPH	2	20I	1,450
	R				00.990	OUT CORP LMTS ROCK HALL			
					01.060	PINE LA			
					01.080		2	26I	
					01.150	SPUR TO MD 20			
					01.160 MD 20	ROCK HALL RD			

**ROUTE NUMBER: MD 701**

INVENTORY DIRECTION: NORTH  
ROUTE NAME: HOWARD JOHNSON RD

STATE SYSTEM	FUNCTIONAL CLASS	MEDIAN TYPE	ACCESS CONTROL	NHS	MILEPOINT	MILEPOINT DESCRIPTION	MARKED LANES	SURFACE WIDTH/TYPE*	AADT
STATE SECONDARY	R RUR LOCAL	NONE (UNDIV)	NONE	NOT NHS	00.000		2	24I	1,147
					00.000 MD291	RIVER RD			
					00.000	ROUNDAABOUT			
					00.120 RP301- 4	RAMP 4 FR US 301 NB TO MD 701 EB			
					00.130 RP301- 2	RAMP 2 FR MD 701 WB TO US 301 NB			
					00.130 CO406	HOWARD JOHNSON RD (AHEAD)			

**ROUTE NUMBER: MD 701A**

INVENTORY DIRECTION: NORTH  
ROUTE NAME: EDGE RD

STATE SYSTEM	FUNCTIONAL CLASS	MEDIAN TYPE	ACCESS CONTROL	NHS	MILEPOINT	MILEPOINT DESCRIPTION	MARKED LANES	SURFACE WIDTH/TYPE*	AADT
STATE SECONDARY	R RUR LOCAL	NONE (UNDIV)	NONE	NOT NHS	00.000		2	24I	992
					00.000 CO308	EDGE RD (BACK)			
					00.000 MD291	RIVER RD			
					00.000	ROUNDAABOUT			
					00.130 RP301- 6	RAMP 6 FR MD 701A EB TO US 301 SB			
					00.140 RP301- 8	RAMP 8 FR US 301 SB TO MD 701A WB			
					00.140 CO407	EDGE RD (AHEAD)			

\*A,B = UNIMPROVED; C = GRADED & DRAINED; D,E = SOIL,GRAVEL,STONE; F,G = LOW TYPE BITUMINOUS  
H,I = HIGH TYPE BITUMINOUS; J = CONCRETE; K= BRICK; L = BLOCK

STATE HIGHWAY LOCATION REFERENCE

COUNTY: KENT  
DISTRICT: 2  
DATE: 12/31/04

**ROUTE NUMBER:** MD 855  
**INVENTORY DIRECTION:** EAST  
**ROUTE NAME:** NO NAME

STATE SYSTEM	FUNCTIONAL CLASS	MEDIAN TYPE	ACCESS CONTROL	NHS	MILEPOINT	MILEPOINT DESCRIPTION	MARKED LANES	SURFACE WIDTH/TYPE*	AADT
STATE SECONDARY	R RUR LOCAL	NONE (UNDIV)	NONE	NOT NHS	00.000		2	13H	99
					00.000 MD213	AUGUSTINE HERMAN HWY			
					00.060 MD213	AUGUSTINE HERMAN HWY			

**ROUTE NUMBER:** MD 855A  
**INVENTORY DIRECTION:** NORTH  
**ROUTE NAME:** NO NAME

STATE SYSTEM	FUNCTIONAL CLASS	MEDIAN TYPE	ACCESS CONTROL	NHS	MILEPOINT	MILEPOINT DESCRIPTION	MARKED LANES	SURFACE WIDTH/TYPE*	AADT
STATE SECONDARY	R RUR LOCAL	NONE (UNDIV)	NONE	NOT NHS	00.000		2	15G	25
					00.000 MD213	AUGUSTINE HERMAN HWY			
					00.070	ROAD END			

**ROUTE NUMBER:** MD 856  
**INVENTORY DIRECTION:** NORTH  
**ROUTE NAME:** OLD LYNCH RD

STATE SYSTEM	FUNCTIONAL CLASS	MEDIAN TYPE	ACCESS CONTROL	NHS	MILEPOINT	MILEPOINT DESCRIPTION	MARKED LANES	SURFACE WIDTH/TYPE*	AADT
STATE SECONDARY	R RUR LOCAL	NONE (UNDIV)	NONE	NOT NHS	00.000		2	9J	99
					00.000 MD298	LAMBS MEADOW RD			
					00.100 MD298	LAMBS MEADOW RD			

**ROUTE NUMBER:** MD 864  
**INVENTORY DIRECTION:** NORTH  
**ROUTE NAME:** BESSICKS CORNER RD

STATE SYSTEM	FUNCTIONAL CLASS	MEDIAN TYPE	ACCESS CONTROL	NHS	MILEPOINT	MILEPOINT DESCRIPTION	MARKED LANES	SURFACE WIDTH/TYPE*	AADT
STATE SECONDARY	R RUR LOCAL	NONE (UNDIV)	NONE	NOT NHS	00.000		2	21G	99
					00.000 MD292	STILL POND RD			
					00.040		2	53F	
					00.060 CO 56	BESSICKS CORNER RD			
					00.080		2	23F	
					00.080	SPUR TO MD 292			
					00.110 MD292	STILL POND RD			

\*A,B = UNIMPROVED; C = GRADED & DRAINED; D,E = SOIL, GRAVEL, STONE; F,G = LOW TYPE BITUMINOUS  
H,I = HIGH TYPE BITUMINOUS; J = CONCRETE; K = BRICK; L = BLOCK

STATE HIGHWAY ADMINISTRATION OF MARYLAND  
HIGHWAY INFORMATION SERVICES DIVISION  
DATA SUPPORT GROUP

STATE HIGHWAY LOCATION REFERENCE

COUNTY: KENT  
DISTRICT: 2  
DATE: 12/31/04

ROUTE NUMBER: US 301  
INVENTORY DIRECTION: NORTH  
ROUTE NAME: BLUE STAR MEMORIAL HWY

STATE SYSTEM	FUNCTIONAL CLASS	MEDIAN TYPE	ACCESS CONTROL	NHS	MILEPOINT	MILEPOINT DESCRIPTION	MARKED LANES	SURFACE WIDTH/TYPER*	AADT
STATE PRIMARY	R RUR OPA	UNPROTECTED	PARTIAL	NHS	00.000		4	48I	10,950
					00.000	QUEEN ANNES CO/L			
					00.000	STRUC #17014 CHESTER RIVER			
					00.190				11,250
					00.190 MD291	RIVER RD			
					00.190	STRUC #14030			
					00.190	EXIT #112			
					00.220 RP301- 4	RAMP 4 FR US 301 NB TO MD 701 EB			
					00.280 RP301- 6	RAMP 6 FR MD 701A EB TO US 301 SB			
					00.290 RP301- 2	RAMP 2 FR MD 701 WB TO US 301 NB			
					00.300	SPEED LIMIT 55 MPH			
					00.360 RP301- 8	RAMP 8 FR US 301 SB TO MD 701A WB			
					00.490	MILE MARKER 112.0			
					00.890				11,150
					00.890 CO226	CHESTERVILLE BRIDGE RD			
					00.890 CO380	MILLINGTON RD			
					01.480	MILE MARKER 113.0			
					02.470	MILE MARKER 114.0			
					03.480	MILE MARKER 115.0			
					03.620	R/R #MDDE 526 431 X			
					04.180				10,350
					04.180 MD313	MASSEY GALENA RD			
					04.180 MD313A	MASSEY GALENA RD			
					04.470	MILE MARKER 116.0			
					05.460	MILE MARKER 117.0			
					06.420	MARYLAND STATE POLICE WEIGH STATION			
					06.450	MILE MARKER 118.0			
					07.440	MILE MARKER 119.0			
					07.510 RP301- 4	RAMP 4 FR US 301 NB TO MD 290 EB			
					07.560 RP301- 6	RAMP 6 FR MD 290 EB TO US 301 SB			
					07.800 MD290	GALENA SASSAFRAS RD			
					07.800	STRUC #14005			
					08.040 RP301- 2	RAMP 2 FR MD 290 WB TO US 301 NB			
					08.060 RP301- 8	RAMP 8 FR US 301 SB TO MD 290 WB			

\*A,B = UNIMPROVED; C = GRADED & DRAINED; D,E = SOIL, GRAVEL, STONE; F,G = LOW TYPE BITUMINOUS  
H,I = HIGH TYPE BITUMINOUS; J = CONCRETE; K = BRICK; L = BLOCK

STATE HIGHWAY ADMINISTRATION OF MARYLAND  
HIGHWAY INFORMATION SERVICES DIVISION  
DATA SUPPORT GROUP

STATE HIGHWAY LOCATION REFERENCE

COUNTY: KENT  
DISTRICT: 2  
DATE: 12/31/04

**ROUTE NUMBER:** US 301 CONTINUED  
**INVENTORY DIRECTION:** NORTH  
**ROUTE NAME:** BLUE STAR MEMORIAL HWY

STATE SYSTEM	FUNCTIONAL CLASS	MEDIAN TYPE	ACCESS CONTROL	NHS	MILEPOINT	MILEPOINT DESCRIPTION	MARKED LANES	SURFACE WIDTH/TYPE*	AADT
STATE PRIMARY	R RUR OPA	UNPROTECTED	PARTIAL	NHS	08.410	MILE MARKER 120.0	4	48I	10,350
					08.790	STRUC #14004 SASSAFRAS RIVER			
					08.790	CECIL CO/L			

\*A,B = UNIMPROVED; C = GRADED & DRAINED; D,E = SOIL, GRAVEL, STONE; F,G = LOW TYPE BITUMINOUS  
H,I = HIGH TYPE BITUMINOUS; J = CONCRETE; K = BRICK; L = BLOCK