

2005

Calendar Year

HIGHWAY LOCATION REFERENCE

ALL INTERSECTIONS

Data as of December 31, 2005

CALVERT

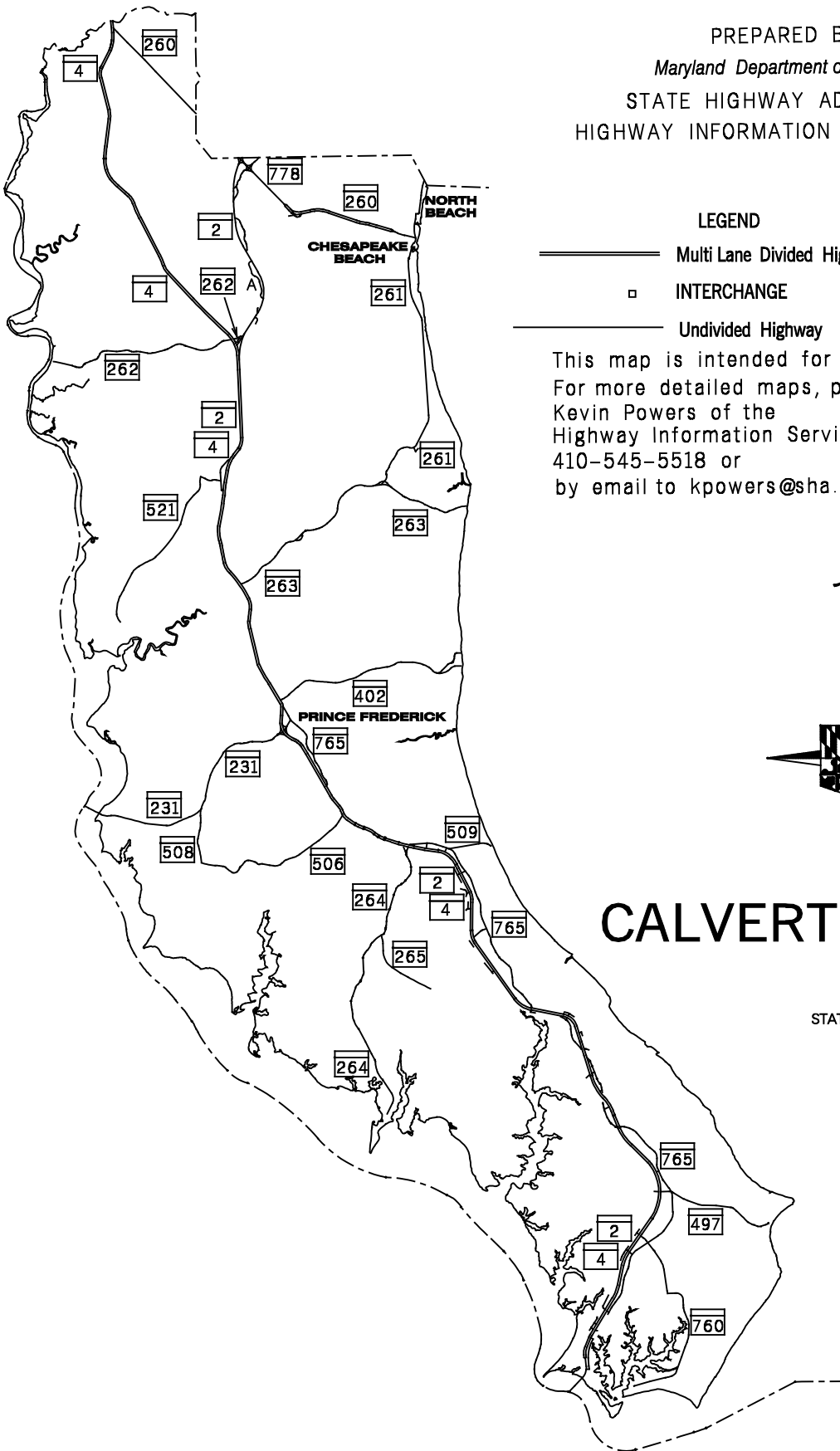
COUNTY

SHA DISTRICT #5




C




PREPARED BY THE
Maryland Department of Transportation
 STATE HIGHWAY ADMINISTRATION
 HIGHWAY INFORMATION SERVICES DIVISION



LEGEND

-  Multi Lane Divided Highway
-  INTERCHANGE
-  Undivided Highway

This map is intended for use as a reference only.
 For more detailed maps, please contact:
 Kevin Powers of the
 Highway Information Services Division at,
 410-545-5518 or
 by email to kpowers@sha.state.md.us



CALVERT COUNTY

STATEWIDE GRID MAP KEY

G-12	
H-12	H-13
I-12	I-13
J-12	J-13
K-13	

ROUTE ALERT LIST

CALVERT COUNTY

MD 2-P (White Sands Dr) split at MD 2 due to directional crossover. MP .04-.18 is now MP 0-.14 and remains MD 2-P, MP 0-.04 is now MD 2-AF.

MD 2-U (Coster Millbridge Rd) split at MD 2 due to directional crossover. MP 0-.11 will remain MD 2-U, MP .11-.14 is now MP 0-.03 of MD 2-AE.

MARYLAND STATE HIGHWAY ADMINISTRATION
HIGHWAY INFORMATION SERVICES DIVISION
STATE MAINTAINED HIGHWAYS ON THE NATIONAL HIGHWAY SYSTEM
AS OF DECEMBER 31, 2005

COUNTY: CALVERT

ROUTE	MAINLINE	BEG DESCRIPTION	END DESCRIPTION	NHS TYPE
MD 2	MAINLINE	0.170 MD 4 SOLOMONS ISLAND RD	27.570 MD 4 SOUTHERN MD BLVD	NHS SYSTEM
MD 4	MAINLINE	0.000 ST MARYS CO/L	0.710 MD 2 SOLOMONS ISLAND RD (AHEAD)	NHS SYSTEM
MD 4	MAINLINE	28.110 MD 2 SOLOMONS ISLAND RD (BACK)	36.430 ANNE ARUNDEL CO/L	NHS SYSTEM
MD 231	MAINLINE	0.000 CHARLES CO/L	5.560 MD 2 SOLOMONS ISLAND RD	NHS SYSTEM

STATE HIGHWAY ADMINISTRATION OF MARYLAND
HIGHWAY INFORMATION SERVICES DIVISION
DATA SUPPORT GROUP

STATE HIGHWAY LOCATION REFERENCE

COUNTY: CALVERT
DISTRICT: 5
DATE: 12/31/05

ROUTE NUMBER: MD 2
INVENTORY DIRECTION: NORTH
ROUTE NAME: SOLOMONS ISLAND RD

STATE SYSTEM	FUNCTIONAL CLASS	MEDIAN TYPE	ACCESS CONTROL	NHS	MILEPOINT	MILEPOINT DESCRIPTION	MARKED LANES	SURFACE WIDTH/TYPE*	AADT
STATE SECONDARY	R URB MINOR ART	NONE (UNDIV)	PARTIAL	NOT NHS	00.000		2	24I	6,525
					00.000	CO1090 SOLOMONS ISLAND RD S (BACK)			
					00.000	CO205 LORE RD			
					00.000	MD 2G NO NAME			
					00.130		1	40I	
					00.130	MD765R SOLOMONS ISLAND RD S			
STATE PRIMARY	URB OPA	UNPROTECTED		NHS	00.170		4	48I	24,975
					00.170	MD 4 SOLOMONS ISLAND RD			
					00.210	THOMAS JOHNSON RD			
					00.220	SPEED LIMIT 45 MPH			
					00.260				
					00.310	SPUR TO MD 765R			
					00.660	SPUR FR MD 765R			
					00.920	MD 2W CRESTON LA			
					00.920	DIRECTIONAL CROSSOVER			
					01.110	MD765Y PATUXENT POINT PKWY			
					01.110	OP816 PATUXENT POINT PKWY			
					01.110	TRAFFIC SIGNAL			
					01.168	SPEED LIMIT 55 MPH			
					01.256	CROSSOVER			
	URB FRWY EXPWY				01.430				
					01.430	MD 2V DOWELL RD			
					01.430	MD 2AC MONTICELLO DR			
					01.430	DIRECTIONAL CROSSOVER			
					01.461				
					01.485	SPEED LIMIT 55 MPH			
					02.580	ATR STATION #0065 (CABINET SB/L)			
	RUR OPA				02.830				29,225
					02.830	MD 2U COSTER MILLBRIDGE RD			
					02.830	TRAFFIC SIGNAL			
					02.830	DIRECTIONAL CROSSOVER			
					02.830	MD 2AE COSTER MILLBRIDGE RD			
					02.927				
					03.260				23,625
					03.260	MD 2Y MYSTIC LA			

*A,B = UNIMPROVED; C = GRADED & DRAINED; D,E = SOIL, GRAVEL, STONE; F,G = LOW TYPE BITUMINOUS
H,I = HIGH TYPE BITUMINOUS; J = CONCRETE; K = BRICK; L = BLOCK

STATE HIGHWAY LOCATION REFERENCE

COUNTY: CALVERT
DISTRICT: 5
DATE: 12/31/05

ROUTE NUMBER: MD 2 CONTINUED

INVENTORY DIRECTION: NORTH

ROUTE NAME: SOLOMONS ISLAND RD

STATE SYSTEM	FUNCTIONAL CLASS	MEDIAN TYPE	ACCESS CONTROL	NHS	MILEPOINT	MILEPOINT DESCRIPTION	MARKED LANES	SURFACE WIDTH/TYPE*	AADT
STATE PRIMARY	R RUR OPA	UNPROTECTED	PARTIAL	NHS	03.260 MD760	ROUSBY HALL RD	4	48I	23,625
					03.260	TRAFFIC SIGNAL			
					03.260	DIRECTIONAL CROSSOVER			
					03.448	DRAINAGE STRUC #04014X0			
					03.760 CO1162	SWEETWATER RD			
					03.760	CROSSOVER			
					04.360				25,325
					04.360 MD497	COVE POINT RD			
					04.360	CROSSOVER			
					04.820 MD 2Q	NO NAME			
					04.820	CROSSOVER			
					05.448	SIGN: LOUIS L GOLDSTEIN MEMORIAL HIGHWAY			
					06.120 MD765Q	PARDOE RD			
					06.600				27,575
					06.600 MD765Q	PARDOE RD			
					06.600	CROSSOVER			
					06.810	STRUC #4004 JOHNS CREEK			
					07.000 MD765P	NURSERY RD			
					07.000	CROSSOVER			
					07.105	BEGIN BIKE LANE -10'			
					07.321	END BIKE LANE			
					07.430 MD 2AF	WHITE SANDS DR			
					07.430	TRAFFIC SIGNAL			
					07.430	DIRECTIONAL CROSSOVER			
					07.430 MD 2P	WHITE SANDS DR			
	URB FRWY EXPWY				08.000				
					08.000 MD765N	SAW MILL RD			
					08.000 MD 2N	CALVERT CLIFFS PKWY			
					08.000	TRAFFIC SIGNAL			
					08.000	DIRECTIONAL CROSSOVER			
					08.124				
					08.323	BEGIN BIKE LANE 10'			
					08.390 MD 2M	NO NAME			
					08.390	CROSSOVER			

*A,B = UNIMPROVED; C = GRADED & DRAINED; D,E = SOIL, GRAVEL, STONE; F,G = LOW TYPE BITUMINOUS
H,I = HIGH TYPE BITUMINOUS; J = CONCRETE; K = BRICK; L = BLOCK

STATE HIGHWAY ADMINISTRATION OF MARYLAND
HIGHWAY INFORMATION SERVICES DIVISION
DATA SUPPORT GROUP

STATE HIGHWAY LOCATION REFERENCE

COUNTY: CALVERT
DISTRICT: 5
DATE: 12/31/05

ROUTE NUMBER: MD 2 CONTINUED

INVENTORY DIRECTION: NORTH

ROUTE NAME: SOLOMONS ISLAND RD

STATE SYSTEM	FUNCTIONAL CLASS	MEDIAN TYPE	ACCESS CONTROL	NHS	MILEPOINT	MILEPOINT DESCRIPTION	MARKED LANES	SURFACE WIDTH/TYPE*	AADT
STATE PRIMARY	R URB FRWY EXPWY	UNPROTECTED	PARTIAL	NHS	08.742	END BIKE LANE	4	48I	27,575
					08.840 MD765N	SAW MILL RD			
					08.840 MD765M	FLAG POND PKWY			
					08.840	CROSSOVER			
	RUR OPA				09.290				
					09.290	STRUC #4025 QUAKER SWAMP			
					09.460				
					09.650				26,625
					09.650 MD 2A	NO NAME			
					09.650 MD765	ST LEONARD RD			
					10.030 MD 2L	PARRAN RD			
					10.850 MD 2H	NO NAME			
					11.740 MD765J	CALVERT BEACH RD			
					11.740 MD765S	BALL RD			
					11.740	TRAFFIC SIGNAL			
					12.380 MD 2K	LANCASTER DR			
					12.780 MD 2O	DAVID GRAY RD			
					13.220 MD 2J	WESTERN SHORES BLVD			
					13.220 MD 2I	NO NAME			
					13.820				28,675
					13.820 MD765B	NO NAME			
					14.240 MD765O	PARKERS CREEK RD			
					14.620	MD 765 (SB/L) ST LEONARD RD			
			NONE		14.640				38,625
					14.640 MD264	BROOMES ISLAND RD			
					14.660 MD765	ST LEONARD RD			
					14.660	SPUR TO MD 264			
					14.660	TRAFFIC SIGNAL			
					15.210 OP651	WOOD ACRES CT			
					15.210 CO1041	WHISPERING DR			
					15.910 CO779	MOUNTAIN TRAIL			
					16.280				40,025
					16.280 MD506	SIXES RD			
					16.550 CO 48	GERMAN CHAPEL RD			
					17.010				40,325

*A,B = UNIMPROVED; C = GRADED & DRAINED; D,E = SOIL, GRAVEL, STONE; F,G = LOW TYPE BITUMINOUS
H,I = HIGH TYPE BITUMINOUS; J = CONCRETE; K = BRICK; L = BLOCK

STATE HIGHWAY ADMINISTRATION OF MARYLAND
HIGHWAY INFORMATION SERVICES DIVISION
DATA SUPPORT GROUP

STATE HIGHWAY LOCATION REFERENCE

COUNTY: CALVERT
DISTRICT: 5
DATE: 12/31/05

ROUTE NUMBER: MD 2 CONTINUED

INVENTORY DIRECTION: NORTH

ROUTE NAME: SOLOMONS ISLAND RD

STATE SYSTEM	FUNCTIONAL CLASS	MEDIAN TYPE	ACCESS CONTROL	NHS	MILEPOINT	MILEPOINT DESCRIPTION	MARKED LANES	SURFACE WIDTH/TYPE*	AADT
STATE PRIMARY	R RUR OPA	UNPROTECTED CURBED	NONE	NHS	17.010 MD765A	MAIN ST	4	48I	40,325
					18.120				
					18.130 OP733	WESTLAKE BLVD			
					18.140	SPEED LIMIT 45 MPH			
					18.220	SPUR FR SHERRY LA			
					18.240 CO871	OLD FIELD LA			
					18.240	TRAFFIC SIGNAL			
					18.240	SHERRY LA			
					18.240	CROSSOVER			
					18.420 CO208	DUKE ST			
					18.550	SPUR FR MD 231			
					18.550	SPUR TO MD 231			
					18.570				50,925
					18.570 MD231	CHURCH ST			
					18.590	SPUR TO MD 231			
		UNPROTECTED			18.590	SPUR FR MD 231			
					18.630				
					18.670 CO1039	TRADITIONAL WAY			
					19.000 CO874	COMMERCE LA			
					19.120 MD765A	MAIN ST			
					19.180	SPUR FR MD 765A			
					19.270				47,325
					19.270 CO244	WEST DARES BEACH RD			
					19.270 MD402	DARES BEACH RD			
					19.270	TRAFFIC SIGNAL			
					19.357	CROSSOVER			
					19.580 CO918	STEEPLE CHASE RD			
					19.580	CROSSOVER			
					19.630		4	46I	
					19.647		4	48I	
					19.660 CO1143	BRASCHERS BLVD			
					19.760 CO870	FOX RUN BLVD			
					19.760 CO1142	CHAPLINE PLACE BLVD			
					19.760	TRAFFIC SIGNAL			
					19.930 CO1141	TRASKERS BLVD			

*A,B = UNIMPROVED; C = GRADED & DRAINED; D,E = SOIL, GRAVEL, STONE; F,G = LOW TYPE BITUMINOUS
H,I = HIGH TYPE BITUMINOUS; J = CONCRETE; K = BRICK; L = BLOCK

STATE HIGHWAY ADMINISTRATION OF MARYLAND
HIGHWAY INFORMATION SERVICES DIVISION
DATA SUPPORT GROUP

STATE HIGHWAY LOCATION REFERENCE

COUNTY: CALVERT
DISTRICT: 5
DATE: 12/31/05

ROUTE NUMBER: MD 2 CONTINUED
INVENTORY DIRECTION: NORTH
ROUTE NAME: SOLOMONS ISLAND RD

STATE SYSTEM	FUNCTIONAL CLASS	MEDIAN TYPE	ACCESS CONTROL	NHS	MILEPOINT	MILEPOINT DESCRIPTION	MARKED LANES	SURFACE WIDTH/TYPE*	AADT
STATE PRIMARY	R RUR OPA	UNPROTECTED	NONE	NHS	19.930	TRAFFIC SIGNAL	4	48I	47,325
					20.020 CO869	HARROW LA			
					20.020	CROSSOVER			
					20.200 CO 45	STOAKLEY RD			
					20.200	TRAFFIC SIGNAL			
					20.300	SPEED LIMIT 55 MPH			
					20.308	CALVERT MEMORIAL HOSPITAL			
					20.550 OP 82	BUCKLER RD			
					20.555	CROSSOVER			
		POSITIVE BARRIER			20.617				
					20.860 CO 50	MACKALL RD			
		UNPROTECTED			20.865				
					20.920 CO165	M F BOWEN RD			
					21.378	CROSSOVER			
					21.460 CO1031	SOUTH VIEW DR			
					21.667	CROSSOVER			
		POSITIVE BARRIER			21.670				
					21.670 CO174	ROBSHIRE MANOR RD			
		UNPROTECTED			21.890				
		POSITIVE BARRIER			21.968				
		UNPROTECTED			22.040				38,725
					22.040 MD263	PLUM POINT RD			
					22.040	TRAFFIC SIGNAL			
					22.130	STRUC #4002 HUNTING CREEK			
					22.130	STRUC #4003 HUNTING CREEK			
					22.470 CO100	WALTON RD			
					22.470 CO102	CALVERTON SCHOOL RD			
					22.470	CROSSOVER			
					22.610 CO345	HILLSIDE CT			
					22.750 CO212	MAIN ST			
					22.750	CROSSOVER			
					23.190 CO 41	BOWIE SHOP RD			
					23.190	CROSSOVER			
					23.620 CO167	ARMIGER RD			
					23.620	LORINS DR			

*A,B = UNIMPROVED; C = GRADED & DRAINED; D,E = SOIL, GRAVEL, STONE; F,G = LOW TYPE BITUMINOUS
H,I = HIGH TYPE BITUMINOUS; J = CONCRETE; K = BRICK; L = BLOCK

STATE HIGHWAY LOCATION REFERENCE

COUNTY: CALVERT
DISTRICT: 5
DATE: 12/31/05

ROUTE NUMBER: MD 2 CONTINUED

INVENTORY DIRECTION: NORTH

ROUTE NAME: SOLOMONS ISLAND RD

STATE SYSTEM	FUNCTIONAL CLASS	MEDIAN TYPE	ACCESS CONTROL	NHS	MILEPOINT	MILEPOINT DESCRIPTION	MARKED LANES	SURFACE WIDTH/TYPE*	AADT
STATE PRIMARY	R RUR OPA	UNPROTECTED	NONE	NHS	23.620	CROSSOVER	4	48I	38,725
					23.800	CHURCH			
					23.920	THOMAS GANT RD			
					23.990 CO746	RADCLIFFE DR			
					23.990	CROSSOVER			
					24.280				40,025
					24.280 CO 33	COX RD			
					24.280 MD524	OLD TOWN RD			
					24.280	TRAFFIC SIGNAL			
					24.630	HUNTINGTON HIGH SCHOOL			
					24.690	CROSSOVER			
					24.690	TRAFFIC SIGNAL			
					24.960 MD524	OLD TOWN RD			
					24.960 CO1095	SCARLETT DR			
					24.960	DIRECTIONAL CROSSOVER			
					25.200 CO570	HARVEY RD			
					25.200	DIRECTIONAL CROSSOVER			
					25.250 CO1069	WALNUT CREEK RD			
					25.480 CO 28	POND WOODS RD			
					25.480	DIRECTIONAL CROSSOVER			
					25.610 CO 29	NO NAME			
					25.640	SPUR TO CO 29			
					25.740 CO276	KYLER RD			
					25.770 CO 29	NO NAME			
					25.850 CO990	SHECKELLS LA			
					25.880 CO 25	SHECKELLS RD			
					26.020				
					26.020 CO 2	CHERRY HILL RD			
					26.170 CO1104	NORTHWEST DR			
					26.398				
					26.410 CO1222	GREENHOUSE PL			
					26.453	CROSSOVER			
					26.580 CO1103	OXFORD WAY			
					26.800 CO284	SUN PARK LA			
					26.990 CO825	HOILE LA			

*A,B = UNIMPROVED; C = GRADED & DRAINED; D,E = SOIL, GRAVEL, STONE; F,G = LOW TYPE BITUMINOUS
H,I = HIGH TYPE BITUMINOUS; J = CONCRETE; K = BRICK; L = BLOCK

STATE HIGHWAY ADMINISTRATION OF MARYLAND
HIGHWAY INFORMATION SERVICES DIVISION
DATA SUPPORT GROUP

STATE HIGHWAY LOCATION REFERENCE

COUNTY: CALVERT
DISTRICT: 5
DATE: 12/31/05

ROUTE NUMBER: MD 2 CONTINUED

INVENTORY DIRECTION: NORTH

ROUTE NAME: SOLOMONS ISLAND RD

STATE SYSTEM	FUNCTIONAL CLASS	MEDIAN TYPE	ACCESS CONTROL	NHS	MILEPOINT	MILEPOINT DESCRIPTION	MARKED LANES	SURFACE WIDTH/TYPE*	AADT
STATE PRIMARY	R RUR OPA	UNPROTECTED	NONE	NHS	27.140		4	48I	40,025
					27.140 CO 2	CHERRY HILL RD			
					27.210 CO467	LLEWELYN LA			
					27.300 CO1186	MISS SAMS WAY			
					27.377				
					27.377	CROSSOVER			
					27.430	SPUR TO PROSPECT DR			
					27.450 CO1068	PROSPECT DR			
					27.470	SPUR FR PROSPECT DR			
	RUR MINOR ART			NOT NHS	27.570		2	28I	14,025
					27.570 MD 4	SOUTHERN MD BLVD			
					27.570	SPUR TO MD 2			
					27.600	TRAFFIC SIGNAL			
		NONE (UNDIV)			27.630		2	24I	
					27.630 MD765G	NO NAME			
					27.630	SPUR TO MD 4			
					27.630	SPUR FR MD 2			
					27.670	SPEED LIMIT 50 MPH			
					27.820 MD262A	LOWER MARLBORO RD			
					28.110 CO309	SUNDERLAND DR			
					28.230 CO 23	DALRYMPLE RD			
					28.330 CO 24	C JONES RD			
					28.330 MD765F	NO NAME			
					28.460 MD765E	KENT RD			
					28.660 CO 21	PUSHAW STATION RD			
					28.800 MD765D	WAYSIDE DR			
					29.030 CO1066	ASPEN WOODS CIR			
					29.640 MD765D	WAYSIDE DR			
	URB OPA				29.950				
					29.950 CO250	SKINNERS TURN RD			
					29.950 MD765I	MT HARMONY LA			
					30.530				11,525
					30.530 CO133	MT HARMONY RD			
					30.740 MD765I	MT HARMONY LA			
					30.740 CO1132	LITTLE TREE LA			

*A,B = UNIMPROVED; C = GRADED & DRAINED; D,E = SOIL, GRAVEL, STONE; F,G = LOW TYPE BITUMINOUS
H,I = HIGH TYPE BITUMINOUS; J = CONCRETE; K = BRICK; L = BLOCK

STATE HIGHWAY LOCATION REFERENCE

COUNTY: CALVERT
DISTRICT: 5
DATE: 12/31/05

ROUTE NUMBER: MD 2 CONTINUED

INVENTORY DIRECTION: NORTH

ROUTE NAME: SOLOMONS ISLAND RD

STATE SYSTEM	FUNCTIONAL CLASS	MEDIAN TYPE	ACCESS CONTROL	NHS	MILEPOINT	MILEPOINT DESCRIPTION	MARKED LANES	SURFACE WIDTH/TYPE*	AADT
STATE PRIMARY	R URB OPA	NONE (UNDIV)	NONE	NOT NHS	31.020 CO690	HONEYSUCKLE LA	2	24I	11,525
					31.160 MD765H	NO NAME			
					31.360	SPUR FR GROVERS TURN RD			
					31.390 MD778	OLD SOLOMONS ISLAND RD			
					31.390 CO 40	GROVERS TURN RD			
					31.410	SPUR FR MD 778			
					31.740 CO1185	CROSS POINT DR			
					31.890	DRAINAGE STRUC #04021X0 HALL CREEK			
					31.950		3	39I	
					32.010		4	60I	
					32.010	SPUR TO MD 260			
					32.020	SPUR FR MD 260			
					32.050				10,975
					32.050 MD260	CHESAPEAKE BEACH RD			
					32.090	SPUR FR MD 260			
					32.100		2	56I	
					32.100	SPUR TO MD 260			
					32.120	ANNE ARUNDEL CO/L			

ROUTE NUMBER: MD 2A

INVENTORY DIRECTION: NORTH

ROUTE NAME: NO NAME

STATE SYSTEM	FUNCTIONAL CLASS	MEDIAN TYPE	ACCESS CONTROL	NHS	MILEPOINT	MILEPOINT DESCRIPTION	MARKED LANES	SURFACE WIDTH/TYPE*	AADT
STATE SECONDARY	R RUR LOCAL	NONE (UNDIV)	NONE	NOT NHS	00.000		2	10I	0
					00.000	ROAD END			
					00.130 MD 2	SOLOMONS ISLAND RD			
					00.130 MD765	ST LEONARD RD (AHEAD)			

ROUTE NUMBER: MD 2AC

INVENTORY DIRECTION: NORTH

ROUTE NAME: MONTICELLO DR

STATE SYSTEM	FUNCTIONAL CLASS	MEDIAN TYPE	ACCESS CONTROL	NHS	MILEPOINT	MILEPOINT DESCRIPTION	MARKED LANES	SURFACE WIDTH/TYPE*	AADT
STATE SECONDARY	R URB LOCAL	NONE (UNDIV)	NONE	NOT NHS	00.000		2	20I	126

*A,B = UNIMPROVED; C = GRADED & DRAINED; D,E = SOIL, GRAVEL, STONE; F,G = LOW TYPE BITUMINOUS
H,I = HIGH TYPE BITUMINOUS; J = CONCRETE; K = BRICK; L = BLOCK

STATE HIGHWAY LOCATION REFERENCE

COUNTY: CALVERT
DISTRICT: 5
DATE: 12/31/05

ROUTE NUMBER: MD 2AC CONTINUED

INVENTORY DIRECTION: NORTH

ROUTE NAME: MONTICELLO DR

STATE SYSTEM	FUNCTIONAL CLASS	MEDIAN TYPE	ACCESS CONTROL	NHS	MILEPOINT	MILEPOINT DESCRIPTION	MARKED LANES	SURFACE WIDTH/TYPE*	AADT
STATE SECONDARY	R URB LOCAL	NONE (UNDIV)	NONE	NOT NHS	00.000 MD 2	SOLOMONS ISLAND RD	2	20I	126
					00.170	GARNER DR			
					00.390	CUL DE SAC			

ROUTE NUMBER: MD 2AE

INVENTORY DIRECTION: WEST

ROUTE NAME: COSTER MILLBRIDGE RD

STATE SYSTEM	FUNCTIONAL CLASS	MEDIAN TYPE	ACCESS CONTROL	NHS	MILEPOINT	MILEPOINT DESCRIPTION	MARKED LANES	SURFACE WIDTH/TYPE*	AADT
STATE SECONDARY	R URB LOCAL	NONE (UNDIV)	NONE	NOT NHS	00.000		2	24I	4,038
					00.000 MD 2	SOLOMONS ISLAND RD			
					00.030 MD 2T	COSTER RD			
					00.030 MD 2Z	MILLBRIDGE RD			

ROUTE NUMBER: MD 2AF

INVENTORY DIRECTION: WEST

ROUTE NAME: WHITE SANDS DR

STATE SYSTEM	FUNCTIONAL CLASS	MEDIAN TYPE	ACCESS CONTROL	NHS	MILEPOINT	MILEPOINT DESCRIPTION	MARKED LANES	SURFACE WIDTH/TYPE*	AADT
STATE SECONDARY	R RUR LOCAL	NONE (UNDIV)	NONE	NOT NHS	00.000		2	24I	330
					00.000 MD765P	NURSERY RD			
					00.040	STOP SIGN			
					00.040 MD 2	SOLOMONS ISLAND RD			

ROUTE NUMBER: MD 2B

INVENTORY DIRECTION: EAST

ROUTE NAME: NO NAME

STATE SYSTEM	FUNCTIONAL CLASS	MEDIAN TYPE	ACCESS CONTROL	NHS	MILEPOINT	MILEPOINT DESCRIPTION	MARKED LANES	SURFACE WIDTH/TYPE*	AADT
STATE SECONDARY	R RUR LOCAL	NONE (UNDIV)	NONE	NOT NHS	00.000		2	20I	0
					00.000	ROAD END			
					00.020 MD 2H	NO NAME			
					00.290	ROAD END			

*A,B = UNIMPROVED; C = GRADED & DRAINED; D,E = SOIL, GRAVEL, STONE; F,G = LOW TYPE BITUMINOUS
H,I = HIGH TYPE BITUMINOUS; J = CONCRETE; K = BRICK; L = BLOCK

STATE HIGHWAY LOCATION REFERENCE

COUNTY: CALVERT
DISTRICT: 5
DATE: 12/31/05

ROUTE NUMBER: MD 2C
INVENTORY DIRECTION: NORTH
ROUTE NAME: HENRY CT

STATE SYSTEM	FUNCTIONAL CLASS	MEDIAN TYPE	ACCESS CONTROL	NHS	MILEPOINT	MILEPOINT DESCRIPTION	MARKED LANES	SURFACE WIDTH/TYPE*	AADT
STATE SECONDARY	R RUR LOCAL	NONE (UNDIV)	NONE	NOT NHS	00.000		2	20I	0
					00.000 MD 2K	LANCASTER DR			
					00.000 CO735	LANCASTER DR			
					00.140	ROAD END			

ROUTE NUMBER: MD 2D
INVENTORY DIRECTION: NORTH
ROUTE NAME: DAVID GRAY RD

STATE SYSTEM	FUNCTIONAL CLASS	MEDIAN TYPE	ACCESS CONTROL	NHS	MILEPOINT	MILEPOINT DESCRIPTION	MARKED LANES	SURFACE WIDTH/TYPE*	AADT
STATE SECONDARY	R RUR LOCAL	NONE (UNDIV)	NONE	NOT NHS	00.000		2	20I	0
					00.000	ROAD END			
					00.070 MD 2O	DAVID GRAY RD			
					00.180	ROAD END			

ROUTE NUMBER: MD 2E
INVENTORY DIRECTION: NORTH
ROUTE NAME: NO NAME

STATE SYSTEM	FUNCTIONAL CLASS	MEDIAN TYPE	ACCESS CONTROL	NHS	MILEPOINT	MILEPOINT DESCRIPTION	MARKED LANES	SURFACE WIDTH/TYPE*	AADT
STATE SECONDARY	R RUR LOCAL	NONE (UNDIV)	NONE	NOT NHS	00.000		2	20I	0
					00.000	ROAD END			
					00.120 MD 2I	NO NAME			
					00.120 CO920	WEST END BLVD			
					00.250	ROAD END			

ROUTE NUMBER: MD 2F
INVENTORY DIRECTION: NORTH
ROUTE NAME: NO NAME

STATE SYSTEM	FUNCTIONAL CLASS	MEDIAN TYPE	ACCESS CONTROL	NHS	MILEPOINT	MILEPOINT DESCRIPTION	MARKED LANES	SURFACE WIDTH/TYPE*	AADT
STATE SECONDARY	R RUR LOCAL	NONE (UNDIV)	NONE	NOT NHS	00.000		2	20I	0
					00.000	ROAD END			
					00.080		2	34I	
					00.140 MD765S	BALL RD			

*A,B = UNIMPROVED; C = GRADED & DRAINED; D,E = SOIL, GRAVEL, STONE; F,G = LOW TYPE BITUMINOUS
H,I = HIGH TYPE BITUMINOUS; J = CONCRETE; K = BRICK; L = BLOCK

STATE HIGHWAY ADMINISTRATION OF MARYLAND
HIGHWAY INFORMATION SERVICES DIVISION
DATA SUPPORT GROUP

STATE HIGHWAY LOCATION REFERENCE

COUNTY: CALVERT
DISTRICT: 5
DATE: 12/31/05

ROUTE NUMBER: MD 2G
INVENTORY DIRECTION: EAST
ROUTE NAME: NO NAME

STATE SYSTEM	FUNCTIONAL CLASS	MEDIAN TYPE	ACCESS CONTROL	NHS	MILEPOINT	MILEPOINT DESCRIPTION	MARKED LANES	SURFACE WIDTH/TYPE*	AADT
STATE SECONDARY	R URB LOCAL	NONE (UNDIV)	NONE	NOT NHS	00.000		1	28I	0
					00.000 MD 4	SOLOMONS ISLAND RD			
					00.030 CO1090	SOLOMONS ISLAND RD S			
					00.030 MD 2	SOLOMONS ISLAND RD			
					00.030 CO205	LORE RD (AHEAD)			

ROUTE NUMBER: MD 2H
INVENTORY DIRECTION: WEST
ROUTE NAME: NO NAME

STATE SYSTEM	FUNCTIONAL CLASS	MEDIAN TYPE	ACCESS CONTROL	NHS	MILEPOINT	MILEPOINT DESCRIPTION	MARKED LANES	SURFACE WIDTH/TYPE*	AADT
STATE SECONDARY	R RUR LOCAL	NONE (UNDIV)	NONE	NOT NHS	00.000		2	20I	0
					00.000 MD 2	SOLOMONS ISLAND RD			
					00.030 MD 2B	NO NAME			

ROUTE NUMBER: MD 2I
INVENTORY DIRECTION: WEST
ROUTE NAME: NO NAME

STATE SYSTEM	FUNCTIONAL CLASS	MEDIAN TYPE	ACCESS CONTROL	NHS	MILEPOINT	MILEPOINT DESCRIPTION	MARKED LANES	SURFACE WIDTH/TYPE*	AADT
STATE SECONDARY	R RUR LOCAL	NONE (UNDIV)	NONE	NOT NHS	00.000		2	24I	0
					00.000 MD 2J	WESTERN SHORES BLVD (BACK)			
					00.000 MD 2	SOLOMONS ISLAND RD			
					00.030 MD 2E	NO NAME			
					00.030 CO920	WEST END BLVD (AHEAD)			

ROUTE NUMBER: MD 2J
INVENTORY DIRECTION: EAST
ROUTE NAME: WESTERN SHORES BLVD

STATE SYSTEM	FUNCTIONAL CLASS	MEDIAN TYPE	ACCESS CONTROL	NHS	MILEPOINT	MILEPOINT DESCRIPTION	MARKED LANES	SURFACE WIDTH/TYPE*	AADT
STATE SECONDARY	R URB LOCAL	NONE (UNDIV)	NONE	NOT NHS	00.000		2	24I	99
					00.000 MD 2I	NO NAME (BACK)			
					00.000 MD 2	SOLOMONS ISLAND RD			

*A,B = UNIMPROVED; C = GRADED & DRAINED; D,E = SOIL, GRAVEL, STONE; F,G = LOW TYPE BITUMINOUS
H,I = HIGH TYPE BITUMINOUS; J = CONCRETE; K = BRICK; L = BLOCK

STATE HIGHWAY LOCATION REFERENCE

COUNTY: CALVERT
DISTRICT: 5
DATE: 12/31/05

ROUTE NUMBER: MD 2J CONTINUED

INVENTORY DIRECTION: EAST

ROUTE NAME: WESTERN SHORES BLVD

STATE SYSTEM	FUNCTIONAL CLASS	MEDIAN TYPE	ACCESS CONTROL	NHS	MILEPOINT	MILEPOINT DESCRIPTION	MARKED LANES	SURFACE WIDTH/TYPE*	AADT
STATE SECONDARY	R URB LOCAL	NONE (UNDIV)	NONE	NOT NHS	00.130 MD765	ST LEONARD RD	2	24I	99
					00.130 CO282	WESTERN SHORES BLVD (AHEAD)			

ROUTE NUMBER: MD 2K

INVENTORY DIRECTION: WEST

ROUTE NAME: LANCASTER DR

STATE SYSTEM	FUNCTIONAL CLASS	MEDIAN TYPE	ACCESS CONTROL	NHS	MILEPOINT	MILEPOINT DESCRIPTION	MARKED LANES	SURFACE WIDTH/TYPE*	AADT
STATE SECONDARY	R RUR LOCAL	NONE (UNDIV)	NONE	NOT NHS	00.000		2	42I	99
					00.000 MD 2	SOLOMONS ISLAND RD			
					00.030 MD 2C	HENRY CT			
					00.030 CO735	LANCASTER DR (AHEAD)			

ROUTE NUMBER: MD 2L

INVENTORY DIRECTION: EAST

ROUTE NAME: PARRAN RD

STATE SYSTEM	FUNCTIONAL CLASS	MEDIAN TYPE	ACCESS CONTROL	NHS	MILEPOINT	MILEPOINT DESCRIPTION	MARKED LANES	SURFACE WIDTH/TYPE*	AADT
STATE SECONDARY	R RUR MINOR COLL	NONE (UNDIV)	NONE	NOT NHS	01.680		2	24I	2,725
					01.680 CO 67	PARRAN RD (BACK)			
					01.680	STRUC #C0010 ST LEONARD CREEK			
					01.790 MD 2	SOLOMONS ISLAND RD			

ROUTE NUMBER: MD 2M

INVENTORY DIRECTION: SOUTH

ROUTE NAME: NO NAME

STATE SYSTEM	FUNCTIONAL CLASS	MEDIAN TYPE	ACCESS CONTROL	NHS	MILEPOINT	MILEPOINT DESCRIPTION	MARKED LANES	SURFACE WIDTH/TYPE*	AADT
STATE SECONDARY	R URB LOCAL	NONE (UNDIV)	NONE	NOT NHS	00.000		2	34I	0
					00.000 MD 2	SOLOMONS ISLAND RD			
					00.040		2	22I	
					00.100	ROAD END			

*A,B = UNIMPROVED; C = GRADED & DRAINED; D,E = SOIL, GRAVEL, STONE; F,G = LOW TYPE BITUMINOUS
H,I = HIGH TYPE BITUMINOUS; J = CONCRETE; K = BRICK; L = BLOCK

STATE HIGHWAY LOCATION REFERENCE

COUNTY: CALVERT
DISTRICT: 5
DATE: 12/31/05

ROUTE NUMBER: MD 2N
INVENTORY DIRECTION: EAST
ROUTE NAME: CALVERT CLIFFS PKWY

STATE SYSTEM	FUNCTIONAL CLASS	MEDIAN TYPE	ACCESS CONTROL	NHS	MILEPOINT	MILEPOINT DESCRIPTION	MARKED LANES	SURFACE WIDTH/TYPE*	AADT
STATE SECONDARY	R RUR LOCAL	NONE (UNDIV)	NONE	NOT NHS	00.000		2	24I	0
					00.000 MD 2	SOLOMONS ISLAND RD			
					00.000	TRAFFIC SIGNAL			
					00.030	SPUR FROM MD 2			
					00.056		2	36I	
					00.080		2	24I	
					00.110	ENT TO CALVERT CLIFFS NUCLEAR PLANT			

ROUTE NUMBER: MD 2O
INVENTORY DIRECTION: WEST
ROUTE NAME: DAVID GRAY RD

STATE SYSTEM	FUNCTIONAL CLASS	MEDIAN TYPE	ACCESS CONTROL	NHS	MILEPOINT	MILEPOINT DESCRIPTION	MARKED LANES	SURFACE WIDTH/TYPE*	AADT
STATE SECONDARY	R RUR LOCAL	NONE (UNDIV)	NONE	NOT NHS	00.000		2	24I	0
					00.000 MD 2	SOLOMONS ISLAND RD			
					00.040 MD 2D	KINGSBERRY CT			

ROUTE NUMBER: MD 2P
INVENTORY DIRECTION: WEST
ROUTE NAME: WHITE SANDS DR

STATE SYSTEM	FUNCTIONAL CLASS	MEDIAN TYPE	ACCESS CONTROL	NHS	MILEPOINT	MILEPOINT DESCRIPTION	MARKED LANES	SURFACE WIDTH/TYPE*	AADT
STATE SECONDARY	R URB COLL	NONE (UNDIV)	NONE	NOT NHS	00.000		2	22I	3,775
					00.000	TRAFFIC SIGNAL			
					00.000 MD 2	SOLOMONS ISLAND RD			
					00.080		2	20I	
					00.080 CO828	SWALLOW LA			
					00.080 CO855	EBBTIDE LA			
					00.100	SPEED LIMIT 25 MPH			
					00.140 CO670	WHITE SANDS DR (AHEAD)			
					00.140 CO853	SAILBOAT LA			
					00.140 CO854	HERON LA			

*A,B = UNIMPROVED; C = GRADED & DRAINED; D,E = SOIL, GRAVEL, STONE; F,G = LOW TYPE BITUMINOUS
H,I = HIGH TYPE BITUMINOUS; J = CONCRETE; K = BRICK; L = BLOCK

STATE HIGHWAY LOCATION REFERENCE

COUNTY: CALVERT
DISTRICT: 5
DATE: 12/31/05

ROUTE NUMBER: MD 2Q
INVENTORY DIRECTION: WEST
ROUTE NAME: NO NAME

STATE SYSTEM	FUNCTIONAL CLASS	MEDIAN TYPE	ACCESS CONTROL	NHS	MILEPOINT	MILEPOINT DESCRIPTION	MARKED LANES	SURFACE WIDTH/TYPE*	AADT
STATE SECONDARY	R RUR LOCAL	NONE (UNDIV)	NONE	NOT NHS	00.000		2	24I	0
					00.000 MD765Q	H G TRUEMAN RD			
					00.000	STOP SIGN			
					00.060 MD 2	SOLOMONS ISLAND RD			
					00.060	STOP SIGN			

ROUTE NUMBER: MD 2S
INVENTORY DIRECTION: NORTH
ROUTE NAME: NO NAME

STATE SYSTEM	FUNCTIONAL CLASS	MEDIAN TYPE	ACCESS CONTROL	NHS	MILEPOINT	MILEPOINT DESCRIPTION	MARKED LANES	SURFACE WIDTH/TYPE*	AADT
STATE SECONDARY	R RUR LOCAL	NONE (UNDIV)	NONE	NOT NHS	00.000		2	20I	0
					00.000	ROAD END			
					00.050 MD 2Y	MYSTIC LA			
					00.150	ROAD END			

ROUTE NUMBER: MD 2T
INVENTORY DIRECTION: SOUTH
ROUTE NAME: COSTER RD

STATE SYSTEM	FUNCTIONAL CLASS	MEDIAN TYPE	ACCESS CONTROL	NHS	MILEPOINT	MILEPOINT DESCRIPTION	MARKED LANES	SURFACE WIDTH/TYPE*	AADT
STATE SECONDARY	R RUR LOCAL	NONE (UNDIV)	NONE	NOT NHS	00.000		2	22I	99
					00.000 MD 2Z	MILLBRIDGE RD (BACK)			
					00.000 MD 2AE	COSTER MILLBRIDGE RD			
					00.010	SPEED LIMIT 30 MPH			
					00.280 CO121	COSTER RD (AHEAD)			

ROUTE NUMBER: MD 2U
INVENTORY DIRECTION: WEST
ROUTE NAME: COSTER MILLBRIDGE RD

STATE SYSTEM	FUNCTIONAL CLASS	MEDIAN TYPE	ACCESS CONTROL	NHS	MILEPOINT	MILEPOINT DESCRIPTION	MARKED LANES	SURFACE WIDTH/TYPE*	AADT
STATE SECONDARY	R URB LOCAL	NONE (UNDIV)	NONE	NOT NHS	00.000		2	24I	4,038
					00.000 MD765Q	H G TRUEMAN RD			
					00.110 MD 2	SOLOMONS ISLAND RD			

*A,B = UNIMPROVED; C = GRADED & DRAINED; D,E = SOIL, GRAVEL, STONE; F,G = LOW TYPE BITUMINOUS
H,I = HIGH TYPE BITUMINOUS; J = CONCRETE; K = BRICK; L = BLOCK

STATE HIGHWAY ADMINISTRATION OF MARYLAND
HIGHWAY INFORMATION SERVICES DIVISION
DATA SUPPORT GROUP

STATE HIGHWAY LOCATION REFERENCE

COUNTY: CALVERT

DISTRICT: 5

DATE: 12/31/05

ROUTE NUMBER: MD 2V
INVENTORY DIRECTION: NORTH
ROUTE NAME: DOWELL RD

STATE SYSTEM	FUNCTIONAL CLASS	MEDIAN TYPE	ACCESS CONTROL	NHS	MILEPOINT	MILEPOINT DESCRIPTION	MARKED LANES	SURFACE WIDTH/TYPE*	AADT
STATE SECONDARY	R URB COLL	CURBED	NONE	NOT NHS	00.000		2	26I	2,675
					00.000 CO110	DOWELL RD (BACK)			
					00.000 MD765R	SOLOMONS ISLAND RD S			
					00.000 MD765Q	H G TRUEMAN RD			
					00.030 MD 2	SOLOMONS ISLAND RD			

ROUTE NUMBER: MD 2W
INVENTORY DIRECTION: WEST
ROUTE NAME: CRESTON LA

STATE SYSTEM	FUNCTIONAL CLASS	MEDIAN TYPE	ACCESS CONTROL	NHS	MILEPOINT	MILEPOINT DESCRIPTION	MARKED LANES	SURFACE WIDTH/TYPE*	AADT
STATE SECONDARY	R URB LOCAL	NONE (UNDIV)	NONE	NOT NHS	00.000		2	24I	0
					00.000 MD 2	SOLOMONS ISLAND RD			
					00.030 MD765X	CRESTON LA			

ROUTE NUMBER: MD 2X
INVENTORY DIRECTION: WEST
ROUTE NAME: NEWTOWN RD

STATE SYSTEM	FUNCTIONAL CLASS	MEDIAN TYPE	ACCESS CONTROL	NHS	MILEPOINT	MILEPOINT DESCRIPTION	MARKED LANES	SURFACE WIDTH/TYPE*	AADT
STATE SECONDARY	R URB LOCAL	NONE (UNDIV)	NONE	NOT NHS	00.500		2	24I	99
					00.500 CO 76	NEWTOWN RD (BACK)			
					00.530 MD765R	SOLOMONS ISLAND RD S			

ROUTE NUMBER: MD 2Y
INVENTORY DIRECTION: NORTH
ROUTE NAME: MYSTIC LA

STATE SYSTEM	FUNCTIONAL CLASS	MEDIAN TYPE	ACCESS CONTROL	NHS	MILEPOINT	MILEPOINT DESCRIPTION	MARKED LANES	SURFACE WIDTH/TYPE*	AADT
STATE SECONDARY	R RUR LOCAL	NONE (UNDIV)	NONE	NOT NHS	00.000		2	48I	7,980
					00.000 MD 2	SOLOMONS ISLAND RD			
					00.000	TRAFFIC SIGNAL			
					00.020 MD 2S	NO NAME			

*A,B = UNIMPROVED; C = GRADED & DRAINED; D,E = SOIL, GRAVEL, STONE; F,G = LOW TYPE BITUMINOUS
H,I = HIGH TYPE BITUMINOUS; J = CONCRETE; K = BRICK; L = BLOCK

STATE HIGHWAY LOCATION REFERENCE

COUNTY: CALVERT
DISTRICT: 5
DATE: 12/31/05

ROUTE NUMBER: MD 2Z
INVENTORY DIRECTION: SOUTH
ROUTE NAME: MILLBRIDGE RD

STATE SYSTEM	FUNCTIONAL CLASS	MEDIAN TYPE	ACCESS CONTROL	NHS	MILEPOINT	MILEPOINT DESCRIPTION	MARKED LANES	SURFACE WIDTH/TYPE*	AADT
STATE SECONDARY	R RUR LOCAL	NONE (UNDIV)	NONE	NOT NHS	01.830		2	22I	99
					01.830 CO 73	MILL BRIDGE RD (BACK)			
					01.940 MD 2AE	COSTER MILLBRIDGE RD			
					01.940 MD 2T	COSTER RD (AHEAD)			

ROUTE NUMBER: MD 4
INVENTORY DIRECTION: NORTH
ROUTE NAME: SOLOMONS ISLAND RD

STATE SYSTEM	FUNCTIONAL CLASS	MEDIAN TYPE	ACCESS CONTROL	NHS	MILEPOINT	MILEPOINT DESCRIPTION	MARKED LANES	SURFACE WIDTH/TYPE*	AADT
STATE PRIMARY	R URB FRWY EXPWY	NONE (UNDIV)	PARTIAL	NHS	00.000		2	24J	24,810
					00.000	ST MARYS CO/L			
					00.000	STRUC #4019 PATUXENT RIVER			
					00.490		2	36I	
					00.490	END BRIDGE			
					00.500	SPEED LIMIT 45 MPH			
					00.540		2	24I	
					00.540 MD 2G	NO NAME			
					00.572	SPUR TO PARKING LOT			
					00.631	SPUR TO PARKING LOT			
					00.710 MD 2	SOLOMONS ISLAND RD			
					00.710	BEG X-REF W/ MD 2			
	RUR OPA	UNPROTECTED	NONE		28.110		4	48I	31,275
					28.110 MD 2	SOLOMONS ISLAND RD			
					28.110	TRAFFIC SIGNAL			
					28.110	DIRECTIONAL CROSSOVER			
					28.110	END X-REF W/ MD 2			
					28.139				
					28.139	SPUR FR MD 2			
					28.265 MD262	LOWER MARLBORO RD			
					28.265 MD262A	LOWER MARLBORO RD			
					28.265	DIRECTIONAL CROSSOVER			
					28.265	TRAFFIC SIGNAL			
					28.332	SPEED LIMIT 55 MPH			

NAME: SOUTHERN MD
BLVD

*A,B = UNIMPROVED; C = GRADED & DRAINED; D,E = SOIL, GRAVEL, STONE; F,G = LOW TYPE BITUMINOUS
H,I = HIGH TYPE BITUMINOUS; J = CONCRETE; K = BRICK; L = BLOCK

STATE HIGHWAY ADMINISTRATION OF MARYLAND
HIGHWAY INFORMATION SERVICES DIVISION
DATA SUPPORT GROUP

STATE HIGHWAY LOCATION REFERENCE

COUNTY: CALVERT
DISTRICT: 5
DATE: 12/31/05

ROUTE NUMBER: MD 4 CONTINUED

INVENTORY DIRECTION: NORTH

ROUTE NAME: SOUTHERN MD BLVD

STATE SYSTEM	FUNCTIONAL CLASS	MEDIAN TYPE	ACCESS CONTROL	NHS	MILEPOINT	MILEPOINT DESCRIPTION	MARKED LANES	SURFACE WIDTH/TYPER*	AADT
STATE PRIMARY	R RUR OPA	UNPROTECTED	NONE	NHS	28.750 CO762	CAMELEER PASS	4	48I	31,275
					29.200 CO381	LORD BALTIMORE DR			
					29.340	BUSTERS LA			
					29.410 CO941	DORIS DR			
					29.560 CO1223	GEORGIANNA LA			
	URB OPA				30.050				
					30.050 CO250	SKINNERS TURN RD			
					30.050 CO1184	BRISCOE TURN RD			
					30.220 CO783	NORFOLK DR			
					30.240				
					30.860 CO 6	CHANEYVILLE RD			
					30.980 CO 5	FOWLER RD			
					31.350 CO352	BRIGHT LA			
					31.890				35,275
					31.890 CO133	MT HARMONY RD			
					32.080 CO510	KERRY ANN LA			
					32.140 CO581	DUNKIRK DR			
					32.340	STRUC #4018 HALL CREEK			
					32.480 CO687	CORTLAND LA			
					32.670 CO822	TARA DR			
					32.720	SPEED LIMIT 45 MPH			
					32.820 CO373	APPLE WAY			
					32.820 CO999	LAURIAN LA			
					32.950 CO726	DUNKIRK WAY			
					33.080 CO647	KIRKSVILLE LA			
					33.160 CO124	WARD RD			
					33.160	TRAFFIC SIGNAL			
					33.160 CO1240	WEST WARD RD			
					33.370 CO 4	FERRY LANDING RD			
					33.370 CO624	PENWICK LA			
					33.660	SPUR TO TOWN CENTER BLVD			
					33.670 CO1015	TOWN CENTER BLVD			
					33.680	SPUR FR TOWN CENTER BLVD			
					33.720	SPEED LIMIT 55 MPH			
					33.940 CO172	YELLOW BANK RD			

*A,B = UNIMPROVED; C = GRADED & DRAINED; D,E = SOIL, GRAVEL, STONE; F,G = LOW TYPE BITUMINOUS
H,I = HIGH TYPE BITUMINOUS; J = CONCRETE; K = BRICK; L = BLOCK

STATE HIGHWAY ADMINISTRATION OF MARYLAND
HIGHWAY INFORMATION SERVICES DIVISION
DATA SUPPORT GROUP

STATE HIGHWAY LOCATION REFERENCE

COUNTY: CALVERT
DISTRICT: 5
DATE: 12/31/05

ROUTE NUMBER: MD 4 CONTINUED

INVENTORY DIRECTION: NORTH

ROUTE NAME: SOUTHERN MD BLVD

STATE SYSTEM	FUNCTIONAL CLASS	MEDIAN TYPE	ACCESS CONTROL	NHS	MILEPOINT	MILEPOINT DESCRIPTION	MARKED LANES	SURFACE WIDTH/TYPE*	AADT
STATE PRIMARY	R URB OPA	UNPROTECTED	NONE	NHS	33.940	CROSSOVER	4	48I	35,275
	RUR OPA				34.400				
					34.400 CO 3	BRICKHOUSE RD			
					34.400	DIRECTIONAL CROSSOVER			
					34.475				
					34.760 CO430	CEDARWOOD LA			
					34.760	CROSSOVER			
					34.830 CO470	ASHWOOD DR			
					34.960 CO605	MORNING GLORY LA			
					35.100 CO 1	LYONS CREEK RD			
					35.100	DIRECTIONAL CROSSOVER			
					35.370 CO940	DUNLEIGH DR			
					35.610 CO721	HICKORY RIDGE RD			
					35.780 CO 12	CHANEY RD			
					35.780	CROSSOVER			
					35.960 CO451	DRURY LA			
					36.032	CROSSOVER			
					36.183 RP 4- 4	RAMP 4 FR MD 4 NB TO MD 260 EB			
					36.300				46,575
					36.308 RP 4- 5	RAMP 5 FR MD 4 SB TO MD 260 EB			
					36.308	STRUC #4030			
					36.371 RP 4- 2	RAMP 2 FR MD 260 WB TO MD 4 NB			
					36.430	STRUC #4017 LYONS CREEK			
					36.430	ANNE ARUNDEL CO/L			

ROUTE NUMBER: MD 231

INVENTORY DIRECTION: EAST

ROUTE NAME: HALLOWING POINT RD

STATE SYSTEM	FUNCTIONAL CLASS	MEDIAN TYPE	ACCESS CONTROL	NHS	MILEPOINT	MILEPOINT DESCRIPTION	MARKED LANES	SURFACE WIDTH/TYPE*	AADT
STATE SECONDARY	R RUR OPA	NONE (UNDIV)	NONE	NHS	00.000		2	24J	11,075
					00.000	CHARLES CO/L			
					00.000	STRUC #4008 PATUXENT RIVER			
					00.320		2	22I	
					00.320	END BRIDGE			

*A,B = UNIMPROVED; C = GRADED & DRAINED; D,E = SOIL, GRAVEL, STONE; F,G = LOW TYPE BITUMINOUS
H,I = HIGH TYPE BITUMINOUS; J = CONCRETE; K = BRICK; L = BLOCK

STATE HIGHWAY ADMINISTRATION OF MARYLAND
HIGHWAY INFORMATION SERVICES DIVISION
DATA SUPPORT GROUP

STATE HIGHWAY LOCATION REFERENCE

COUNTY: CALVERT
DISTRICT: 5
DATE: 12/31/05

ROUTE NUMBER: MD 231 CONTINUED

INVENTORY DIRECTION: EAST

ROUTE NAME: HALLOWING POINT RD

STATE SYSTEM	FUNCTIONAL CLASS	MEDIAN TYPE	ACCESS CONTROL	NHS	MILEPOINT	MILEPOINT DESCRIPTION	MARKED LANES	SURFACE WIDTH/TYPE*	AADT
STATE SECONDARY	R RUR OPA	NONE (UNDIV)	NONE	NHS	00.410 MD752	NO NAME	2	22I	11,075
					00.700 CO813	SEA GULL BEACH RD			
					01.230 OP 85	NO NAME			
					01.530 CO378	SKIPJACK RD			
					01.530 CO 54	SIXES RD			
					01.780 CO1110	JIBSAIL DR			
					02.700				16,875
					02.700 MD508	ADELINA RD			
					02.730	SPUR FR MD 508			
					02.840	SPEED LIMIT 50 MPH			
					02.850 CO1062	SPRINGHILL CT			
					03.020 CO1168	THUNDER HILL DR			
					03.500 OP750	CALVERT FAIR RD			
					03.730 CO 47	BARSTOW RD			
					03.730 CO 48	GERMAN CHAPEL RD			
					03.880	HIDDEN SPRING TRAIL			
					04.170 CO137	STAFFORD RD			
					04.350	SPUR TO WILLIAMS RD			
					04.379 CO207	J.W. WILLIAMS RD			
					04.800 CO772	OLD TIME DR			
					04.870 CO744	HELENA DR			
					04.890	YARDELY DR			
					05.000 CO634	TATE RD			
					05.020 CO217	MASON RD			
					05.320		2	24I	
					05.380 CO1040	PRINCE FREDERICK BLVD			
					05.420	SPEED LIMIT 30 MPH			
					05.490		2	42I	
					05.540	SPUR FR MD 2			
					05.540	SPUR TO MD 2			
	RUR MINOR COLL	CURBED		NOT NHS	05.560		2	56I	
NAME: CHURCH ST					05.560 MD 2	SOLOMONS ISLAND RD			
					05.590	SPUR TO MD 2			
					05.590	SPUR FR MD 2			
		NONE (UNDIV)			05.600		3	48I	

*A,B = UNIMPROVED; C = GRADED & DRAINED; D,E = SOIL, GRAVEL, STONE; F,G = LOW TYPE BITUMINOUS
H,I = HIGH TYPE BITUMINOUS; J = CONCRETE; K = BRICK; L = BLOCK

STATE HIGHWAY LOCATION REFERENCE

COUNTY: CALVERT
DISTRICT: 5
DATE: 12/31/05

ROUTE NUMBER: MD 231 CONTINUED

INVENTORY DIRECTION: EAST

ROUTE NAME: CHURCH ST

STATE SYSTEM	FUNCTIONAL CLASS	MEDIAN TYPE	ACCESS CONTROL	NHS	MILEPOINT	MILEPOINT DESCRIPTION	MARKED LANES	SURFACE WIDTH/TYPE*	AADT
STATE SECONDARY	R RUR MINOR COLL	NONE (UNDIV)	NONE	NOT NHS	05.660		2	23I	16,875
					05.670 CO1038	HERITAGE BLVD			
					05.720 OP751	GRAY INN CT			
					05.870 MD765A	MAIN ST			

ROUTE NUMBER: MD 260

INVENTORY DIRECTION: EAST

ROUTE NAME: CHESAPEAKE BEACH RD

STATE SYSTEM	FUNCTIONAL CLASS	MEDIAN TYPE	ACCESS CONTROL	NHS	MILEPOINT	MILEPOINT DESCRIPTION	MARKED LANES	SURFACE WIDTH/TYPE*	AADT
STATE SECONDARY	R RUR MINOR ART	NONE (UNDIV)	NONE	NOT NHS	00.000		2	24I	14,475
					00.000 RP 4- 5	RAMP 5 FR MD 4 SB TO MD 260 EB			
					00.000 RP 4- 2	RAMP 2 FR MD 260 WB TO MD 4 NB			
					00.000 RP 4- 4	RAMP 4 FR MD 4 NB TO MD 260 EB			
					00.270	SPEED LIMIT 50 MPH			
					00.410 CO1100	PERRYWOOD LA			
					00.540 CO619	SHIELDS DR			
					00.795 CO469	UNCLE CHARLIES SPUR			
	URB OPA				01.249				
					01.249 CO 3	BRICKHOUSE RD			
					01.249 CO249	JEWELL RD			
					01.709	DRAINAGE STRUC #4007X0 BR OF HALL CREEK			
					01.813 CO399	JOURNEY DR			
					01.863 CO338	CEDAR RUN LA			
					01.937 CO556	CRESTWOOD DR			
					02.022 CO696	CHEWS BRANCH RD			
					02.309 CO216	CORNWALL RD			
					02.518 MD260	CHESAPEAKE BEACH RD (AHEAD)			
					02.518	ANNE ARUNDEL CO/L			
					02.518	BEG X-REF W/ MD 260 (AA CO)			
					03.898		4	48I	
					03.898	ANNE ARUNDEL CO/L			
					03.898 MD260	CHESAPEAKE BEACH RD (BACK)			
					03.898	END X-REF W/ MD 260 (AA CO)			

*A,B = UNIMPROVED; C = GRADED & DRAINED; D,E = SOIL, GRAVEL, STONE; F,G = LOW TYPE BITUMINOUS
H,I = HIGH TYPE BITUMINOUS; J = CONCRETE; K = BRICK; L = BLOCK

STATE HIGHWAY ADMINISTRATION OF MARYLAND
HIGHWAY INFORMATION SERVICES DIVISION
DATA SUPPORT GROUP

STATE HIGHWAY LOCATION REFERENCE

COUNTY: CALVERT
DISTRICT: 5
DATE: 12/31/05

ROUTE NUMBER: MD 260 CONTINUED

INVENTORY DIRECTION: EAST

ROUTE NAME: CHESAPEAKE BEACH RD

STATE SYSTEM	FUNCTIONAL CLASS	MEDIAN TYPE	ACCESS CONTROL	NHS	MILEPOINT	MILEPOINT DESCRIPTION	MARKED LANES	SURFACE WIDTH/TYPER*	AADT
STATE SECONDARY	R URB OPA	NONE (UNDIV)	NONE	NOT NHS	03.910	SPUR FR MD 2	4	48I	14,475
					03.910	SPUR TO MD 2			
					03.962 MD 2	SOLOMONS ISLAND RD			
					03.997	SPUR TO MD 2			
					04.021		3	48I	
					04.021	SPUR FR MD 2			
					04.043		2	48I	
					04.060	SPEED LIMIT 40 MPH			
					04.120		2	24I	
					04.208	SPUR FR MD 778			
					04.208	SPUR TO MD 778			
					04.223 MD778	OLD SOLOMONS ISLAND RD			
					04.232	SPUR FR MD 778			
					04.232	SPUR TO MD 778			
					04.381 CO202	THOMAS AVE			
					04.537	SPEED LIMIT 50 MPH			
					04.570	STRUC #4009 HALL CREEK			
					04.750 OP607	NO NAME			
					04.959 CO608	NANA RUSSELL RD			
					05.180 CO888	WOODLAND WAY NORTH			
					05.180 CO709	WOODLAND WAY			
					05.523 RP260- 2	RAMP 2 FR MD 260 WB TO MD 260 NB			
					05.610 RP260- 8	RAMP 8 FR MD 260 SB TO MD 260D WB			
					05.610 RP260- 7	RAMP 7 FR RAMP 2 (FR MD 260) TO MD 260			
					05.680 MD260D	MT HARMONY RD			
					05.680	STRUC #4022			
					05.789 RP260- 3	RAMP 3 FR MD 260D EB TO MD 260 NB			
					05.869		1	15I	14,575
					05.869	CROSSOVER			
					05.869 MD260D	MT HARMONY RD			
					05.869 RP260- 2	RAMP 2 FR MD 260 WB TO MD 260 NB			
					05.869 CO308	LAFAYETTE DR			
		UNPROTECTED			05.889		3	40I	
					06.001 CO474	PARIS PINES CT			

*A,B = UNIMPROVED; C = GRADED & DRAINED; D,E = SOIL, GRAVEL, STONE; F,G = LOW TYPE BITUMINOUS
H,I = HIGH TYPE BITUMINOUS; J = CONCRETE; K = BRICK; L = BLOCK

STATE HIGHWAY ADMINISTRATION OF MARYLAND
HIGHWAY INFORMATION SERVICES DIVISION
DATA SUPPORT GROUP

STATE HIGHWAY LOCATION REFERENCE

COUNTY: CALVERT
DISTRICT: 5
DATE: 12/31/05

ROUTE NUMBER: MD 260 CONTINUED

INVENTORY DIRECTION: EAST

ROUTE NAME: CHESAPEAKE BEACH RD

STATE SYSTEM	FUNCTIONAL CLASS	MEDIAN TYPE	ACCESS CONTROL	NHS	MILEPOINT	MILEPOINT DESCRIPTION	MARKED LANES	SURFACE WIDTH/TYPE*	AADT
STATE SECONDARY	R URB OPA	UNPROTECTED	NONE	NOT NHS	06.045		4	48I	14,575
					06.066 CO777	PARIS ESTATES CT			
					06.237	CROSSOVER			
					06.237 CO377	HORACE WARD RD			
					06.237 CO 16	BOYDS TURN RD			
		POSITIVE BARRIER			06.262		4	46I	
					06.557 CO698	RYMER WAY			
					06.750	SPEED LIMIT 30 MPH			
					06.765	CROSSOVER			
					06.765 CO377	HORACE WARD RD			
					06.765 CO251	WARDS CHAPEL RD			
					07.209	CROSSOVER			
					07.209 CO585	LIMERICK LA			
					07.209 MU156	HARRISON BLVD			
		UNPROTECTED			07.546				
	U				07.560	IN CORP LMTS CHESAPEAKE BEACH			
					07.593 MU 45	COX RD			
					07.593 CO 99	ST ANDREWS DR			
					07.652		4	48I	
					07.891 MU160	LEGION RD			
					07.939		3	48I	
					07.939	CROSSOVER			
					07.939 MU210	WESLEY STINNETT DR			
					08.055		4	48I	
		NONE (UNDIV)			08.101		2	24I	
		CENTER TLA (UNDIV)			08.136		2	26I	
					08.136 MU 45	COX RD			
					08.136 MU135	G ST #2			
		UNPROTECTED			08.180		3	48I	
					08.206 MU8040	ALLEY #4			
					08.230		2	36I	
					08.239 MU105	F ST #2			
		CENTER TLA (UNDIV)			08.242		2	26I	
					08.242 MU110	F ST #3			
					08.280 MU120	ELM LA			

*A,B = UNIMPROVED; C = GRADED & DRAINED; D,E = SOIL, GRAVEL, STONE; F,G = LOW TYPE BITUMINOUS
H,I = HIGH TYPE BITUMINOUS; J = CONCRETE; K = BRICK; L = BLOCK

STATE HIGHWAY LOCATION REFERENCE

COUNTY: CALVERT
DISTRICT: 5
DATE: 12/31/05

ROUTE NUMBER: MD 260 CONTINUED

INVENTORY DIRECTION: EAST

ROUTE NAME: CHESAPEAKE BEACH RD

STATE SYSTEM	FUNCTIONAL CLASS	MEDIAN TYPE	ACCESS CONTROL	NHS	MILEPOINT	MILEPOINT DESCRIPTION	MARKED LANES	SURFACE WIDTH/TYPE*	AADT
STATE SECONDARY	U URB OPA	CENTER TLA (UNDIV)	NONE	NOT NHS	08.330 MU 75	E ST #2	2	26I	14,575
		NONE (UNDIV)			08.422 MU 40	D ST #2			
					08.460		2	24I	
		CENTER TLA (UNDIV)			08.492 MU9030	ALLEY C			
					08.500		2	26I	
					08.511	TRAFFIC SIGNAL			
					08.511 MD261	BAYSIDE RD			

ROUTE NUMBER: MD 260D

INVENTORY DIRECTION: EAST

ROUTE NAME: MT HARMONY RD

STATE SYSTEM	FUNCTIONAL CLASS	MEDIAN TYPE	ACCESS CONTROL	NHS	MILEPOINT	MILEPOINT DESCRIPTION	MARKED LANES	SURFACE WIDTH/TYPE*	AADT
STATE SECONDARY	R URB COLL	NONE (UNDIV)	NONE	NOT NHS	00.000		2	22I	7,980
					00.000 CO133	MT HARMONY RD (BACK)			
					00.000 RP260- 8	RAMP 8 FR MD 260 SB TO MD 260D WB			
					00.020 RP260- 5	RAMP 5 FR RAMP 8 (FR MD 260) TO MD 260D			
					00.050 CO173	STEVENS RD			
					00.070 MD260	CHESAPEAKE BEACH RD			
					00.070	STRUC #4022			
					00.150		2	24I	
					00.150 RP260- 3	RAMP 3 FR MD 260D EB TO MD 260 NB			
					00.210 RP260- 2	RAMP 2 FR MD 260 WB TO MD 260 NB			
					00.210 CO308	LAFAYETTE DR			
					00.210 MD260	CHESAPEAKE BEACH RD			

ROUTE NUMBER: MD 261

INVENTORY DIRECTION: NORTH

ROUTE NAME: WILLOWS RD

STATE SYSTEM	FUNCTIONAL CLASS	MEDIAN TYPE	ACCESS CONTROL	NHS	MILEPOINT	MILEPOINT DESCRIPTION	MARKED LANES	SURFACE WIDTH/TYPE*	AADT
STATE SECONDARY	R RUR MAJ COLL	NONE (UNDIV)	NONE	NOT NHS	00.000		2	24I	7,350
					00.000 MD263	PLUM POINT RD			
					00.060	SPEED LIMIT 40 MPH			
					00.440 CO1242	QUAIL DR			

*A,B = UNIMPROVED; C = GRADED & DRAINED; D,E = SOIL, GRAVEL, STONE; F,G = LOW TYPE BITUMINOUS
H,I = HIGH TYPE BITUMINOUS; J = CONCRETE; K = BRICK; L = BLOCK

STATE HIGHWAY LOCATION REFERENCE

COUNTY: CALVERT
DISTRICT: 5
DATE: 12/31/05

ROUTE NUMBER: MD 261 CONTINUED

INVENTORY DIRECTION: NORTH

ROUTE NAME: WILLOWS RD

STATE SYSTEM	FUNCTIONAL CLASS	MEDIAN TYPE	ACCESS CONTROL	NHS	MILEPOINT	MILEPOINT DESCRIPTION	MARKED LANES	SURFACE WIDTH/TYPE*	AADT
STATE SECONDARY	R RUR MAJ COLL	NONE (UNDIV)	NONE	NOT NHS	00.650 CO 28	POND WOODS RD	2	24I	7,350
					00.650 CO614	POND WOODS DR			
					00.860 CO615	BRISTOL DR			
	URB MINOR ART				01.080				
					01.150 CO408	WILLIE LA			
					01.220				13,750
					01.220 MD764	BREEZY POINT RD			
					01.430 CO113	WILLOWS RD			
	RUR MAJ COLL				01.460				
					01.460 CO 26	CHRISTIANA PARRAN RD			
					02.040 CO1109	CAMP ROOSEVELT DR			
					02.820 OP 14	BEACH DR			
					03.030 OP 11	LOCUST GROVE RD			
	URB MINOR ART				03.210				
					03.640 GV 1	US GOVT RD			
					03.930 CO 27	SUMMER CITY BLVD			
					04.040 OP 10	NO NAME			
					04.120 CO236	CHESAPEAKE AVE			
NAME: BAYSIDE RD	U				04.160	IN CORP LMTS CHESAPEAKE BEACH			
					04.880 OP831	8TH ST			
					04.970	SPEED LIMIT 30 MPH			
					05.160 MU9630	13TH ST			
					05.230 CO252	OLD BAYSIDE RD			
					05.230 MU180	OLD BAYSIDE RD			
					05.280 MU9645	14TH ST #2			
					05.330 MU9655	15TH ST #2			
					05.390 MU9665	16TH ST #2			
					05.440 MU9670	17TH ST			
					05.550 MU9690	19TH ST			
					05.690 MU9695	MEARS AVE			
					05.690 MU9700	HARBOR RD			
					05.690	TRAFFIC SIGNAL			
					05.770	STRUC #4011 FISHING CREEK			
		CENTER TLA (UNDIV)			05.840				
					05.870 MU140	GORDON STINNETT AVE			

*A,B = UNIMPROVED; C = GRADED & DRAINED; D,E = SOIL, GRAVEL, STONE; F,G = LOW TYPE BITUMINOUS
H,I = HIGH TYPE BITUMINOUS; J = CONCRETE; K = BRICK; L = BLOCK

STATE HIGHWAY LOCATION REFERENCE

COUNTY: CALVERT
DISTRICT: 5
DATE: 12/31/05

ROUTE NUMBER: MD 261 CONTINUED

INVENTORY DIRECTION: NORTH

ROUTE NAME: BAYSIDE RD

STATE SYSTEM	FUNCTIONAL CLASS	MEDIAN TYPE	ACCESS CONTROL	NHS	MILEPOINT	MILEPOINT DESCRIPTION	MARKED LANES	SURFACE WIDTH/TYPE*	AADT
STATE SECONDARY	U URB MINOR ART	CENTER TLA (UNDIV) NONE (UNDIV)	NONE	NOT NHS	05.940	WINDWARD KEY DR	2	24I	13,750
					06.010				
					06.010 MU9710	26TH ST			
					06.040 MU9040	ALLEY D			
					06.070				8,050
					06.070 MD260	CHESAPEAKE BEACH RD			
					06.070	TRAFFIC SIGNAL			
					06.140 MU9720	27TH ST #1			
					06.150 MU9725	27TH ST #2			
					06.180 MU170	28TH ST #1			
					06.190 MU9730	28TH ST #2			
					06.230 MU220	29TH ST #1			
					06.240 MU9740	29TH ST #2			
					06.280 MU235	30TH ST			
					06.390 MU9765	SEWAGE PLANT RD			
					06.490 MU240	31ST ST			
MUNICIPAL					06.610		2	22I	
NAME: CHESAPEAKE AVE					06.610	OUT CORP LMTS CHESAPEAKE BEACH			
					06.610	IN CORP LMTS NORTH BEACH			
					06.610 MU9010	1ST ST			
					06.650	SPEED LIMIT 25 MPH			
					06.690 MU 40	CHESTNUT AVE			
					06.720 MU9020	2ND ST			
					06.830				
					06.830 MU9030	3RD ST			
					06.930				3,475
					06.930 MU9050	5TH ST			
					07.010 MU8010	ALLEY #1			
					07.030				
NAME: 7TH ST					07.030 MU9070	7TH ST			
					07.030 MU 30	CHESAPEAKE AVE			
					07.090		2	24I	
NAME: BAY AVE					07.090 MU 25	BAY AVE			
					07.090 MU9075	7TH ST			

*A,B = UNIMPROVED; C = GRADED & DRAINED; D,E = SOIL, GRAVEL, STONE; F,G = LOW TYPE BITUMINOUS
H,I = HIGH TYPE BITUMINOUS; J = CONCRETE; K = BRICK; L = BLOCK

STATE HIGHWAY LOCATION REFERENCE

COUNTY: CALVERT
DISTRICT: 5
DATE: 12/31/05

ROUTE NUMBER: MD 261 CONTINUED

INVENTORY DIRECTION: NORTH

ROUTE NAME: BAY AVE

STATE SYSTEM	FUNCTIONAL CLASS	MEDIAN TYPE	ACCESS CONTROL	NHS	MILEPOINT	MILEPOINT DESCRIPTION	MARKED LANES	SURFACE WIDTH/TYPE*	AADT
MUNICIPAL	U URB MINOR ART	NONE (UNDIV)	NONE	NOT NHS	07.140 MU9080	8TH ST	2	24I	3,475
					07.200 MU9090	9TH ST			
					07.240		2	20I	
					07.450	OUT CORP LMTS NORTH BEACH			
					07.450	ANNE ARUNDEL CO/L			

ROUTE NUMBER: MD 262

INVENTORY DIRECTION: EAST

ROUTE NAME: LOWER MARLBORO RD

STATE SYSTEM	FUNCTIONAL CLASS	MEDIAN TYPE	ACCESS CONTROL	NHS	MILEPOINT	MILEPOINT DESCRIPTION	MARKED LANES	SURFACE WIDTH/TYPE*	AADT
STATE SECONDARY	R RUR MINOR COLL	NONE (UNDIV)	NONE	NOT NHS	00.000		2	20I	4,075
					00.000 CO944	LOWER MARLBORO RD (BACK)			
					00.000 CO650	LOWER MARLBORO LA			
					00.000 CO 6	CHANEYVILLE RD			
					00.000	STOP SIGN			
					00.010	SPEED LIMIT 35 MPH			
					00.210 CO125	SCAGGS RD			
					00.310	SPEED LIMIT 40 MPH			
					00.600 CO 97	ST JOHNS CHAPEL RD			
					00.900 CO951	CASEY WAY			
					00.900 CO1209	CLAIREMONT DR			
					01.230 CO693	ACADEMY DR			
	URB COLL				01.740				
					01.740 CO 8	BRISCOE TURN RD			
					01.740 CO695	DANT DR			
					01.960 CO880	EARL ST			
					02.170	STRUC #4014 CHEW CREEK			
					02.210 CO 9	MILL BRANCH RD			
					02.650	BRIARWOOD DR			
					02.780 CO911	BREEZY KNOLLS LA			
					03.030 CO457	JUPITER DR			
					03.370 CO 10	HUNTINGTOWN RD			
					03.530 CO715	MARLBORO CT			
					03.560 CO714	MICHELE CT			

*A,B = UNIMPROVED; C = GRADED & DRAINED; D,E = SOIL, GRAVEL, STONE; F,G = LOW TYPE BITUMINOUS
H,I = HIGH TYPE BITUMINOUS; J = CONCRETE; K = BRICK; L = BLOCK

STATE HIGHWAY LOCATION REFERENCE

COUNTY: CALVERT
DISTRICT: 5
DATE: 12/31/05

ROUTE NUMBER: MD 262 CONTINUED

INVENTORY DIRECTION: EAST

ROUTE NAME: LOWER MARLBORO RD

STATE SYSTEM	FUNCTIONAL CLASS	MEDIAN TYPE	ACCESS CONTROL	NHS	MILEPOINT	MILEPOINT DESCRIPTION	MARKED LANES	SURFACE WIDTH/TYPE*	AADT
STATE SECONDARY	R URB COLL	NONE (UNDIV)	NONE	NOT NHS	03.670 CO1175	CHRISTMAS TREE LA	2	20I	4,075
					03.670	HOLLOW WAY			
					03.702	HOLLOW WAY			
					03.950 CO867	GREENHILL CT			
					04.180		2	24I	
					04.216	SPUR FR MD 4			
					04.260 MD 4	SOUTHERN MD BLVD			
					04.260	TRAFFIC SIGNAL			

ROUTE NUMBER: MD 262A

INVENTORY DIRECTION: EAST

ROUTE NAME: LOWER MARLBORO RD

STATE SYSTEM	FUNCTIONAL CLASS	MEDIAN TYPE	ACCESS CONTROL	NHS	MILEPOINT	MILEPOINT DESCRIPTION	MARKED LANES	SURFACE WIDTH/TYPE*	AADT
STATE SECONDARY	R RUR LOCAL	NONE (UNDIV)	NONE	NOT NHS	00.000		2	20I	4,150
					00.000 MD 4	SOUTHERN MD BLVD			
					00.000	STOP SIGN			
					00.148 MD765G	NO NAME			
					00.169		2	28I	
					00.211	STOP SIGN			
					00.211 MD 2	SOLOMONS ISLAND RD			

ROUTE NUMBER: MD 263

INVENTORY DIRECTION: EAST

ROUTE NAME: PLUM POINT RD

STATE SYSTEM	FUNCTIONAL CLASS	MEDIAN TYPE	ACCESS CONTROL	NHS	MILEPOINT	MILEPOINT DESCRIPTION	MARKED LANES	SURFACE WIDTH/TYPE*	AADT
STATE SECONDARY	R RUR MAJ COLL	NONE (UNDIV)	NONE	NOT NHS	00.000		2	24I	8,650
					00.000 MD 2	SOLOMONS ISLAND RD			
					00.000	TRAFFIC SIGNAL			
					00.050	STRUC #4015 HUNTING CREEK			
					00.130	SPEED LIMIT 50 MPH			
					00.390 CO415	CECIL LA			
					00.750 CO793	KIMBERLY LA			
					01.008 CO1231	WHIPPOORWILL WAY			

*A,B = UNIMPROVED; C = GRADED & DRAINED; D,E = SOIL, GRAVEL, STONE; F,G = LOW TYPE BITUMINOUS
H,I = HIGH TYPE BITUMINOUS; J = CONCRETE; K = BRICK; L = BLOCK

STATE HIGHWAY LOCATION REFERENCE

COUNTY: CALVERT
DISTRICT: 5
DATE: 12/31/05

ROUTE NUMBER: MD 263 CONTINUED

INVENTORY DIRECTION: EAST

ROUTE NAME: PLUM POINT RD

STATE SYSTEM	FUNCTIONAL CLASS	MEDIAN TYPE	ACCESS CONTROL	NHS	MILEPOINT	MILEPOINT DESCRIPTION	MARKED LANES	SURFACE WIDTH/TYPE*	AADT
STATE SECONDARY	R RUR MAJ COLL	NONE (UNDIV)	NONE	NOT NHS	01.640 MD761	OLD PLUM POINT RD	2	24I	8,650
					01.810 MD761	OLD PLUM POINT RD			
					01.880				6,950
					01.880 CO 33	COX RD			
					02.060 CO1063	LADY ANNES WAY			
					02.250 CO566	WOODLOW DR			
					02.360 CO 35	EMMANUEL CHURCH RD			
					02.470 CO388	SYCAMORE PL			
					02.590	LEKA DR			
					02.990 CO159	EVANS RD			
					03.210	TWIN OAK LA			
					04.070 CO 34	STINNETT RD			
	URB COLL				04.090		2	20I	750
					04.090 MD261	WILLOWS RD			
					04.160	SPEED LIMIT 40 MPH			
					04.710 CO959	LORING DR			
					04.800 CO1112	STELLA DR			
					04.890 CO948	WILDFLOWER LA			
					05.010 CO1187	HALE CT			
					05.460 CO 32	TOBACCO RD			
					05.620	STRUC #4016 PLUM POINT CREEK			
					05.680 CO 36	WILSON RD			
	URB LOCAL				06.040				
					06.040 CO 96	RIDGE RD			
					06.080 OP 37	NO NAME			
					06.120 OP 39	NO NAME			
					06.170	ROAD END			

ROUTE NUMBER: MD 264

INVENTORY DIRECTION: NORTH

ROUTE NAME: BROOMES ISLAND RD

STATE SYSTEM	FUNCTIONAL CLASS	MEDIAN TYPE	ACCESS CONTROL	NHS	MILEPOINT	MILEPOINT DESCRIPTION	MARKED LANES	SURFACE WIDTH/TYPE*	AADT
STATE SECONDARY	R RUR LOCAL	NONE (UNDIV)	NONE	NOT NHS	00.000		2	22I	875
					00.000 CO107	BALLARD ROGERS RD (BACK)			

*A,B = UNIMPROVED; C = GRADED & DRAINED; D,E = SOIL, GRAVEL, STONE; F,G = LOW TYPE BITUMINOUS
H,I = HIGH TYPE BITUMINOUS; J = CONCRETE; K = BRICK; L = BLOCK

STATE HIGHWAY ADMINISTRATION OF MARYLAND
HIGHWAY INFORMATION SERVICES DIVISION
DATA SUPPORT GROUP

STATE HIGHWAY LOCATION REFERENCE

COUNTY: CALVERT
DISTRICT: 5
DATE: 12/31/05

ROUTE NUMBER: MD 264 CONTINUED
INVENTORY DIRECTION: NORTH
ROUTE NAME: BROOMES ISLAND RD

STATE SYSTEM	FUNCTIONAL CLASS	MEDIAN TYPE	ACCESS CONTROL	NHS	MILEPOINT	MILEPOINT DESCRIPTION	MARKED LANES	SURFACE WIDTH/TYPE*	AADT
STATE SECONDARY	R RUR LOCAL	NONE (UNDIV)	NONE	NOT NHS	00.000 CO260	OYSTER HOUSE RD	2	22I	875
					00.010	SPEED LIMIT 40 MPH			
					00.110 OP 93	SONG BIRD LA			
					00.310 CO 78	CHURCH RD			
					00.430 CO976	ISLAND CREEK LA			
					00.550 CO1082	ISLAND LANDING CT			
	RUR MINOR COLL				00.570		2	24I	
					00.570 CO 78	CHURCH RD			
					00.590	SPEED LIMIT 45 MPH			
					00.670 CO142	NANS COVE RD			
					00.860 CO 85	WHARF RD			
					01.780 CO156	RAMSEY HODGES RD			
					02.470 CO 63	PARKERS WHARF RD			
	RUR MAJ COLL				02.670		2	22I	5,175
					02.670 CO 64	ROSS RD			
					02.680 CO 61	WILLIAMS WHARF RD			
					02.980 CO1010	RED BERRY DR			
					03.130 CO1170	MILLS POND RD			
					03.780 CO 87	ISLAND CREEK SCHOOL RD			
					03.820 CO105	HANCE RD			
					04.400 CO 59	LAVEILLE RD			
					04.420				6,875
					04.420 MD265	MACKALL RD			
					04.660 CO117	BALL RD			
					04.784 CO1251	OAKDALE LA			
					04.940 CO 58	GRAYS RD			
					05.220 CO486	HOWARD DR			
					05.780 CO654	CHIPPINGWOOD DR			
					05.889	NO NAME			
					06.400		2	24I	
					06.500 MD264A	YOE'S CORNER LA			
					06.660 MD 2	SOLOMONS ISLAND RD			

*A,B = UNIMPROVED; C = GRADED & DRAINED; D,E = SOIL, GRAVEL, STONE; F,G = LOW TYPE BITUMINOUS
H,I = HIGH TYPE BITUMINOUS; J = CONCRETE; K = BRICK; L = BLOCK

STATE HIGHWAY LOCATION REFERENCE

COUNTY: CALVERT
DISTRICT: 5
DATE: 12/31/05

ROUTE NUMBER: MD 264A
INVENTORY DIRECTION: NORTH
ROUTE NAME: YOES CORNER LA

STATE SYSTEM	FUNCTIONAL CLASS	MEDIAN TYPE	ACCESS CONTROL	NHS	MILEPOINT	MILEPOINT DESCRIPTION	MARKED LANES	SURFACE WIDTH/TYPE*	AADT
STATE SECONDARY	R RUR LOCAL	NONE (UNDIV)	NONE	NOT NHS	00.000		2	22I	99
					00.000 MD264	BROOMES ISLAND RD			
					00.190	CUL DE SAC			

ROUTE NUMBER: MD 265
INVENTORY DIRECTION: NORTH
ROUTE NAME: MACKALL RD

STATE SYSTEM	FUNCTIONAL CLASS	MEDIAN TYPE	ACCESS CONTROL	NHS	MILEPOINT	MILEPOINT DESCRIPTION	MARKED LANES	SURFACE WIDTH/TYPE*	AADT
STATE SECONDARY	R RUR MINOR COLL	NONE (UNDIV)	NONE	NOT NHS	00.000		2	22I	2,775
					00.000 CO209	MACKALL RD (BACK)			
					00.033		2	36I	
					00.100 CO1198	CONSTITUTION DR			
					00.154		2	22I	
					00.580 CO 64	ROSS RD			
					00.950	WATERS MEMORIAL METHODIST CHURCH			
					01.240 CO972	MATAPEAKE CT			
					01.600	SPEED LIMIT 35 MPH			
					01.750 MD264	BROOMES ISLAND RD			
					01.750	STOP SIGN			

ROUTE NUMBER: MD 402
INVENTORY DIRECTION: EAST
ROUTE NAME: DARES BEACH RD

STATE SYSTEM	FUNCTIONAL CLASS	MEDIAN TYPE	ACCESS CONTROL	NHS	MILEPOINT	MILEPOINT DESCRIPTION	MARKED LANES	SURFACE WIDTH/TYPE*	AADT
STATE SECONDARY	R RUR MAJ COLL	NONE (UNDIV)	NONE	NOT NHS	00.000		3	46I	8,950
					00.000 CO244	W DARES BEACH RD (BACK)			
					00.000 MD 2	SOLOMONS ISLAND RD			
					00.000	TRAFFIC SIGNAL			
					00.050		2	46I	
					00.080		2	24I	
					00.260				8,250
					00.260 CO 39	ARMORY RD			
					00.260	TRAFFIC SIGNAL			

*A,B = UNIMPROVED; C = GRADED & DRAINED; D,E = SOIL, GRAVEL, STONE; F,G = LOW TYPE BITUMINOUS
H,I = HIGH TYPE BITUMINOUS; J = CONCRETE; K = BRICK; L = BLOCK

STATE HIGHWAY LOCATION REFERENCE

COUNTY: CALVERT
DISTRICT: 5
DATE: 12/31/05

ROUTE NUMBER: MD 402 CONTINUED

INVENTORY DIRECTION: EAST

ROUTE NAME: DARES BEACH RD

STATE SYSTEM	FUNCTIONAL CLASS	MEDIAN TYPE	ACCESS CONTROL	NHS	MILEPOINT	MILEPOINT DESCRIPTION	MARKED LANES	SURFACE WIDTH/TYPE*	AADT
STATE SECONDARY	R RUR MAJ COLL	NONE (UNDIV) CENTER TLA (UNDIV)	NONE	NOT NHS	00.270	SPUR FR ARMORY RD	2	24I	8,250
					00.280				
					00.290	SPEED LIMIT 40 MPH			
					00.510	OP521 FAIRGROUND RD			
					00.510	CO116 FAIRGROUND RD			
					00.650	CO144 DORSEY RD			
					00.830	CO269 CENTRAL VILLAGE DR			
		NONE (UNDIV)			00.900				
					01.040	CO140 ARTHUR KING RD			
					01.100	CALVERT COUNTRY SCHOOL			
					01.180	OP589 TOBACCO RIDGE RD			
					01.324	CO1253 ADDERTON DR			
					01.570	SPEED LIMIT 50 MPH			
					01.630	CO653 TERRACE DR			
					01.980	CO 89 CLAY HAMMOND RD			
					02.420	CO 38 DOUBLE OAK RD			
					02.420	CO768 DOUBLE OAK RD N			
	RUR MINOR COLL				02.880				
					02.880	CO 36 WILSON RD			
					03.110	SPUR FR CASSELL BLVD			
					03.130	CO521 CASSELL BLVD			
					03.240	OP794 OMNI WAY			
					03.340	OP 75 BROOKS VILLAGE			
					03.720	BROOKS PL			
					03.840	SPUR FR MD 768			
	RUR LOCAL				03.860				
NAME: BRANCH ST					03.860	MD768 DARES WHARF RD			
					03.860	CO101 GOLDSTEIN RD			
					03.870	SPEED LIMIT 40 MPH			
					04.220	CO633 HILLSIDE DR			
					04.220	OP 77 HILLSIDE DR			
					04.270	CO160 MACRAE AVE			
					04.270	SPEED LIMIT 25 MPH			
					04.330	CO197 CHESAPEAKE AVE			

*A,B = UNIMPROVED; C = GRADED & DRAINED; D,E = SOIL, GRAVEL, STONE; F,G = LOW TYPE BITUMINOUS
H,I = HIGH TYPE BITUMINOUS; J = CONCRETE; K = BRICK; L = BLOCK

STATE HIGHWAY LOCATION REFERENCE

COUNTY: CALVERT
DISTRICT: 5
DATE: 12/31/05

ROUTE NUMBER: MD 497
INVENTORY DIRECTION: EAST
ROUTE NAME: COVE POINT RD

STATE SYSTEM	FUNCTIONAL CLASS	MEDIAN TYPE	ACCESS CONTROL	NHS	MILEPOINT	MILEPOINT DESCRIPTION	MARKED LANES	SURFACE WIDTH/TYPE*	AADT
STATE SECONDARY	R URB COLL	NONE (UNDIV)	NONE	NOT NHS	00.000		2	24I	6,950
					00.000 MD 2	SOLOMONS ISLAND RD			
					00.000	STOP SIGN			
					00.090	SPEED LIMIT 30 MPH			
					00.250		2	32I	
					00.250 MD765Q	H G TRUEMAN RD			
					00.250	TRAFFIC SIGNAL			
					00.270		2	20I	
					00.300	SPEED LIMIT 45 MPH			
					01.300 CO 75	LITTLE COVE POINT RD			
					01.540	SPEED LIMIT 40 MPH			
					02.190		2	22I	
					02.410 CO536	COVE LAKE RD			
					02.600 CO548	BEACON WAY			
					02.610		2	20I	
					02.610	SPEED LIMIT 30 MPH			
					02.680 CO118	LIGHTHOUSE BLVD (AHEAD)			
					02.680	END STATE MAINTENANCE			

ROUTE NUMBER: MD 506
INVENTORY DIRECTION: EAST
ROUTE NAME: SIXES RD

STATE SYSTEM	FUNCTIONAL CLASS	MEDIAN TYPE	ACCESS CONTROL	NHS	MILEPOINT	MILEPOINT DESCRIPTION	MARKED LANES	SURFACE WIDTH/TYPE*	AADT
STATE SECONDARY	R RUR MAJ COLL	NONE (UNDIV)	NONE	NOT NHS	00.000		2	20I	1,850
					00.000 CO 54	SIXES RD (BACK)			
					00.000 MD508	ADELINA RD			
					00.000 CO 57	ADELINA RD			
					00.000	STOP SIGN			
					00.040	SPEED LIMIT 30 MPH			
					00.770 CO169	HENRY HUTCHINS RD			
					01.170 CO1243	HARVEST GROVE LA			
					01.770	STRUC #4023 BATTLE CREEK			
					01.920 CO 58	GRAYS RD			
					01.990	SPEED LIMIT 50 MPH			

*A,B = UNIMPROVED; C = GRADED & DRAINED; D,E = SOIL, GRAVEL, STONE; F,G = LOW TYPE BITUMINOUS
H,I = HIGH TYPE BITUMINOUS; J = CONCRETE; K = BRICK; L = BLOCK

STATE HIGHWAY LOCATION REFERENCE

COUNTY: CALVERT
DISTRICT: 5
DATE: 12/31/05

ROUTE NUMBER: MD 506 CONTINUED

INVENTORY DIRECTION: EAST

ROUTE NAME: SIXES RD

STATE SYSTEM	FUNCTIONAL CLASS	MEDIAN TYPE	ACCESS CONTROL	NHS	MILEPOINT	MILEPOINT DESCRIPTION	MARKED LANES	SURFACE WIDTH/TYPE*	AADT
STATE SECONDARY	R RUR MAJ COLL	NONE (UNDIV)	NONE	NOT NHS	02.060		2	22I	1,850
					02.210 CO943	NATURES WAY			
					03.010		2	23I	
					03.010 CO198	JOE HARRIS RD			
					03.790 MD 2	SOLOMONS ISLAND RD			
					03.790	STOP SIGN			

ROUTE NUMBER: MD 508

INVENTORY DIRECTION: NORTH

ROUTE NAME: ADELINA RD

STATE SYSTEM	FUNCTIONAL CLASS	MEDIAN TYPE	ACCESS CONTROL	NHS	MILEPOINT	MILEPOINT DESCRIPTION	MARKED LANES	SURFACE WIDTH/TYPE*	AADT
STATE SECONDARY	R RUR MAJ COLL	NONE (UNDIV)	NONE	NOT NHS	00.000		2	22I	2,875
					00.000 CO 57	ADELINA RD (BACK)			
					00.000 MD506	SIXES RD			
					00.000 CO 54	SIXES RD			
					00.030	SPEED LIMIT 30 MPH			
					00.310 CO 53	SANDY POINT RD			
					00.320	SPEED LIMIT 50 MPH			
					00.490	ALLEN EARLIE RD			
					00.570	BLOSSEM LA			
					00.880 CO480	DIANE CT			
					01.050 CO727	VALLEY LEE CT			
					01.160	SPUR FR MD 231			
					01.200 MD231	HALLOWING POINT RD			
					01.200	STOP SIGN			

ROUTE NUMBER: MD 509

INVENTORY DIRECTION: EAST

ROUTE NAME: GOVERNOR RUN RD

STATE SYSTEM	FUNCTIONAL CLASS	MEDIAN TYPE	ACCESS CONTROL	NHS	MILEPOINT	MILEPOINT DESCRIPTION	MARKED LANES	SURFACE WIDTH/TYPE*	AADT
STATE SECONDARY	R URB LOCAL	NONE (UNDIV)	NONE	NOT NHS	00.000		2	20I	875
					00.000 MD765	ST LEONARD RD			
					00.700	SPEED LIMIT 30 MPH			

*A,B = UNIMPROVED; C = GRADED & DRAINED; D,E = SOIL, GRAVEL, STONE; F,G = LOW TYPE BITUMINOUS
H,I = HIGH TYPE BITUMINOUS; J = CONCRETE; K = BRICK; L = BLOCK

STATE HIGHWAY LOCATION REFERENCE

COUNTY: CALVERT
DISTRICT: 5
DATE: 12/31/05

ROUTE NUMBER: MD 509 CONTINUED

INVENTORY DIRECTION: EAST

ROUTE NAME: GOVERNOR RUN RD

STATE SYSTEM	FUNCTIONAL CLASS	MEDIAN TYPE	ACCESS CONTROL	NHS	MILEPOINT	MILEPOINT DESCRIPTION	MARKED LANES	SURFACE WIDTH/TYPE*	AADT
STATE SECONDARY	R URB LOCAL	NONE (UNDIV)	NONE	NOT NHS	00.780 CO184	KENWOOD BEACH RD	2	20I	875
					00.790	STRUC #4020 GOVERNOR RUN			
					00.880 OP123	NO NAME			
					00.950	ROAD END			

ROUTE NUMBER: MD 521

INVENTORY DIRECTION: NORTH

ROUTE NAME: HUNTING CREEK RD

STATE SYSTEM	FUNCTIONAL CLASS	MEDIAN TYPE	ACCESS CONTROL	NHS	MILEPOINT	MILEPOINT DESCRIPTION	MARKED LANES	SURFACE WIDTH/TYPE*	AADT
STATE SECONDARY	R RUR MINOR COLL	NONE (UNDIV)	NONE	NOT NHS	00.000		2	18I	2,075
					00.000 CO 42	LOWERY RD			
					00.000 CO253	SOPER RD			
					00.160 CO178	WARREN GIBSON RD			
					00.740	SPUR FR POTTS POINT RD			
					00.840 CO 15	POTTS POINT RD			
					01.090 CO150	WAYNE GIBSON RD			
					01.220 CO 14	DEEP LANDING RD			
					01.490 CO361	BEN OAK DR			
					01.740 OP601	OAK DR			
	RUR LOCAL				02.240				
					02.240 CO 42	LOWERY RD			
					02.370 CO1075	BROWN FOX DR			
					02.540 CO630	ALAMEDA DR			
					02.720 CO728	LEESBURG CT			
					03.040 CO1001	MONARCH LA			
					03.072	MATTHEW DR			
					03.220	SPEED LIMIT 30 MPH			
					03.290 CO459	CARSON DR			
					03.290 CO882	CARSON RD			
					03.640 CO780	LINDY LA			
					03.750		2	20I	
	URB COLL				03.950				6,875
					03.950 CO 10	HUNTINGTOWN RD			
					04.080 CO992	PARK PL			

*A,B = UNIMPROVED; C = GRADED & DRAINED; D,E = SOIL, GRAVEL, STONE; F,G = LOW TYPE BITUMINOUS
H,I = HIGH TYPE BITUMINOUS; J = CONCRETE; K = BRICK; L = BLOCK

STATE HIGHWAY LOCATION REFERENCE

COUNTY: CALVERT
DISTRICT: 5
DATE: 12/31/05

ROUTE NUMBER: MD 521 CONTINUED

INVENTORY DIRECTION: NORTH
ROUTE NAME: HUNTING CREEK RD

STATE SYSTEM	FUNCTIONAL CLASS	MEDIAN TYPE	ACCESS CONTROL	NHS	MILEPOINT	MILEPOINT DESCRIPTION	MARKED LANES	SURFACE WIDTH/TYPE*	AADT
STATE SECONDARY	R URB COLL	NONE (UNDIV)	NONE	NOT NHS	04.360 CO 93	THANKSGIVING LA	2	20I	6,875
					04.430 MD524	OLD TOWN RD			

ROUTE NUMBER: MD 524

INVENTORY DIRECTION: NORTH
ROUTE NAME: OLD TOWN RD

STATE SYSTEM	FUNCTIONAL CLASS	MEDIAN TYPE	ACCESS CONTROL	NHS	MILEPOINT	MILEPOINT DESCRIPTION	MARKED LANES	SURFACE WIDTH/TYPE*	AADT
STATE SECONDARY	R URB COLL	NONE (UNDIV)	NONE	NOT NHS	00.000		2	22I	7,825
					00.000 CO 33	COX RD (BACK)			
					00.000 MD 2	SOLOMONS ISLAND RD			
					00.110	SPEED LIMIT 30 MPH			
					00.130 CO 93	THANKSGIVING LA			
	URB LOCAL				00.220				
					00.220 MD521	HUNTING CREEK RD			
					00.400 CO201	HUNTINGTOWN SCHOOL RD			
					00.750	SPUR FR MD 2			
					00.760 MD 2	SOLOMONS ISLAND RD			

ROUTE NUMBER: MD 752

INVENTORY DIRECTION: NORTH
ROUTE NAME: NO NAME

STATE SYSTEM	FUNCTIONAL CLASS	MEDIAN TYPE	ACCESS CONTROL	NHS	MILEPOINT	MILEPOINT DESCRIPTION	MARKED LANES	SURFACE WIDTH/TYPE*	AADT
STATE SECONDARY	R RUR LOCAL	NONE (UNDIV)	NONE	NOT NHS	00.000		2	20I	99
					00.000	ROAD END			
					00.100 OP 87	NO NAME			
					00.110		2	23I	
					00.150 MD231	HALLOWING POINT RD			
					00.150	STOP SIGN			

*A,B = UNIMPROVED; C = GRADED & DRAINED; D,E = SOIL, GRAVEL, STONE; F,G = LOW TYPE BITUMINOUS
H,I = HIGH TYPE BITUMINOUS; J = CONCRETE; K = BRICK; L = BLOCK

STATE HIGHWAY ADMINISTRATION OF MARYLAND
HIGHWAY INFORMATION SERVICES DIVISION
DATA SUPPORT GROUP

STATE HIGHWAY LOCATION REFERENCE

COUNTY: CALVERT
DISTRICT: 5
DATE: 12/31/05

ROUTE NUMBER: MD 760
INVENTORY DIRECTION: NORTH
ROUTE NAME: ROUSBY HALL RD

STATE SYSTEM	FUNCTIONAL CLASS	MEDIAN TYPE	ACCESS CONTROL	NHS	MILEPOINT	MILEPOINT DESCRIPTION	MARKED LANES	SURFACE WIDTH/TYPE*	AADT
STATE SECONDARY	R URB LOCAL	NONE (UNDIV)	NONE	NOT NHS	00.000		2	24I	12,050
					00.000	CO342 ROUSBY RD			
					00.060	CO132 MARYLAND AVE			
					00.110	SPEED LIMIT 50 MPH			
					00.120	OP216 DEER DR			
					00.380	OP218 HANCE AVE			
	URB COLL				00.470				
					00.470	OP214 JOHNSON DR			
					00.540	OP219 STARBOARD LA			
					00.550	OP213 HARBOR LA			
					00.730	CO797 PORT DR			
					00.780	OP220 RIVER VIEW DR			
	URB MINOR ART				01.000				
					01.000	CO1191 CHESTNUT DR			
					01.110	ELKINS LA			
					01.240	OP209 NO NAME			
					01.380	OP680 HARBOR DR			
					01.380	CO1189 BARREDA BLVD			
					01.470	OP208 NO NAME			
					01.570	OP206 ANCHOR DR			
					01.960	OP252 CLUB HOUSE DR			
					01.970	OP205 VALERIE LA			
					02.690	CO1270 ROBIN CT			
					03.130	SPUR TO MD 760			
					03.170	CO123 OLIVET RD			
					03.170	CO9000 LUSBY SOUTHERN CONNECTOR RD			
					03.190	SPUR FR MD 760			
					03.290	SPEED LIMIT 40 MPH			
					03.480	CO1012 MIRIAM LA			
					04.230	CO1129 SHARON DR			
					04.390		2	22I	
					04.420		2	24I	
					04.420	MD765Q H G TRUEMAN RD			
					04.650	MD 2 SOLOMONS ISLAND RD			
					04.650	TRAFFIC SIGNAL			

*A,B = UNIMPROVED; C = GRADED & DRAINED; D,E = SOIL, GRAVEL, STONE; F,G = LOW TYPE BITUMINOUS
H,I = HIGH TYPE BITUMINOUS; J = CONCRETE; K = BRICK; L = BLOCK

STATE HIGHWAY LOCATION REFERENCE

COUNTY: CALVERT
DISTRICT: 5
DATE: 12/31/05

ROUTE NUMBER: MD 761
INVENTORY DIRECTION: EAST
ROUTE NAME: OLD PLUM POINT RD

STATE SYSTEM	FUNCTIONAL CLASS	MEDIAN TYPE	ACCESS CONTROL	NHS	MILEPOINT	MILEPOINT DESCRIPTION	MARKED LANES	SURFACE WIDTH/TYPE*	AADT
STATE SECONDARY	R RUR LOCAL	NONE (UNDIV)	NONE	NOT NHS	00.000		2	24H	99
					00.000 MD263	PLUM POINT RD			
					00.030		2	15G	
					00.230 MD263	PLUM POINT RD			

ROUTE NUMBER: MD 764
INVENTORY DIRECTION: EAST
ROUTE NAME: BREEZY POINT RD

STATE SYSTEM	FUNCTIONAL CLASS	MEDIAN TYPE	ACCESS CONTROL	NHS	MILEPOINT	MILEPOINT DESCRIPTION	MARKED LANES	SURFACE WIDTH/TYPE*	AADT
STATE SECONDARY	R URB LOCAL	NONE (UNDIV)	NONE	NOT NHS	00.000		2	24I	199
					00.000 MD261	WILLOWS RD			
					00.090 MD764A	OLD WILLOWS RD			
					00.090 CO409	PINEWOOD TERR			
					00.090 CO 31	BREEZY POINT RD (AHEAD)			

ROUTE NUMBER: MD 764A
INVENTORY DIRECTION: NORTH
ROUTE NAME: OLD WILLOWS RD

STATE SYSTEM	FUNCTIONAL CLASS	MEDIAN TYPE	ACCESS CONTROL	NHS	MILEPOINT	MILEPOINT DESCRIPTION	MARKED LANES	SURFACE WIDTH/TYPE*	AADT
STATE SECONDARY	R URB LOCAL	NONE (UNDIV)	NONE	NOT NHS	00.000		2	20I	199
					00.000 MD764	BREEZY POINT RD			
					00.000 CO409	PINEWOOD TERR			
					00.000 CO 31	BREEZY POINT RD			
					00.060	ROAD END			

ROUTE NUMBER: MD 765
INVENTORY DIRECTION: NORTH
ROUTE NAME: ST LEONARD RD

STATE SYSTEM	FUNCTIONAL CLASS	MEDIAN TYPE	ACCESS CONTROL	NHS	MILEPOINT	MILEPOINT DESCRIPTION	MARKED LANES	SURFACE WIDTH/TYPE*	AADT
STATE SECONDARY	R URB LOCAL	NONE (UNDIV)	NONE	NOT NHS	00.000		2	24I	3,125
					00.000 MD 2A	NO NAME (BACK)			

*A,B = UNIMPROVED; C = GRADED & DRAINED; D,E = SOIL, GRAVEL, STONE; F,G = LOW TYPE BITUMINOUS
H,I = HIGH TYPE BITUMINOUS; J = CONCRETE; K = BRICK; L = BLOCK

STATE HIGHWAY ADMINISTRATION OF MARYLAND
HIGHWAY INFORMATION SERVICES DIVISION
DATA SUPPORT GROUP

STATE HIGHWAY LOCATION REFERENCE

COUNTY: CALVERT
DISTRICT: 5
DATE: 12/31/05

ROUTE NUMBER: MD 765 CONTINUED
INVENTORY DIRECTION: NORTH
ROUTE NAME: ST LEONARD RD

STATE SYSTEM	FUNCTIONAL CLASS	MEDIAN TYPE	ACCESS CONTROL	NHS	MILEPOINT	MILEPOINT DESCRIPTION	MARKED LANES	SURFACE WIDTH/TYPE*	AADT
STATE SECONDARY	R URB LOCAL	NONE (UNDIV)	NONE	NOT NHS	00.000 MD 2	SOLOMONS ISLAND RD	2	24I	3,125
					00.110	SPEED LIMIT 45 MPH			
					00.130		2	22I	
					00.380 CO1171	WINDMILL DR			
					00.860 CO1172	MADELINE DR			
					00.860 CO1173	SANDHILL CT			
					01.640	SPEED LIMIT 30 MPH			
					02.024		2	36I	
		ROUNDAABOUT			02.120		2	24I	
					02.120	BEGIN ROUNDAABOUT			
					02.130 MD765J	CALVERT BEACH RD			
					02.130	ROUNDAABOUT			
		NONE (UNDIV)			02.140		2	22I	
					02.140	END ROUNDAABOUT			
					02.210 CO228	LEONARD AVE			
					02.360 CO1007	MATTAPANY RD			
					02.540 OP821	AUSTYN CT			
					02.650	SPEED LIMIT 50 MPH			
					02.780 OP131	NO NAME			
					03.490 CO282	WESTERN SHORES BLVD			
					03.490 MD 2J	WESTERN SHORES BLVD			
					04.120 MD509	GOVERNOR RUN RD			
	RUR LOCAL				04.180				
					04.180 MD765B	NO NAME			
					04.620 CO 68	PARKERS CREEK RD			
					04.620 MD765O	PARKERS CREEK RD			
		CURBED			05.020		2	40I	
					05.070 MD 2	SOLOMONS ISLAND RD			

ROUTE NUMBER: MD 765A
INVENTORY DIRECTION: NORTH
ROUTE NAME: MAIN ST

STATE SYSTEM	FUNCTIONAL CLASS	MEDIAN TYPE	ACCESS CONTROL	NHS	MILEPOINT	MILEPOINT DESCRIPTION	MARKED LANES	SURFACE WIDTH/TYPE*	AADT
STATE SECONDARY	R RUR MINOR COLL	NONE (UNDIV)	NONE	NOT NHS	00.000		2	24I	4,350

*A,B = UNIMPROVED; C = GRADED & DRAINED; D,E = SOIL, GRAVEL, STONE; F,G = LOW TYPE BITUMINOUS
H,I = HIGH TYPE BITUMINOUS; J = CONCRETE; K = BRICK; L = BLOCK

STATE HIGHWAY LOCATION REFERENCE

COUNTY: CALVERT
DISTRICT: 5
DATE: 12/31/05

ROUTE NUMBER: MD 765A CONTINUED
INVENTORY DIRECTION: NORTH
ROUTE NAME: MAIN ST

STATE SYSTEM	FUNCTIONAL CLASS	MEDIAN TYPE	ACCESS CONTROL	NHS	MILEPOINT	MILEPOINT DESCRIPTION	MARKED LANES	SURFACE WIDTH/TYPE*	AADT
STATE SECONDARY	R RUR MINOR COLL	NONE (UNDIV)	NONE	NOT NHS	00.000 MD 2	SOLOMONS ISLAND RD	2	24I	4,350
					00.100	SPEED LIMIT 40 MPH			
					00.160		2	22I	
					00.490		2	24I	
					00.700	SPEED LIMIT 30 MPH			
					00.760		2	20I	
					00.810 CO237	CALVERT TOWNE RD			
					00.870		2	22I	
					00.870 CO390	CALVERT TOWNE WAY			
					00.950 CO237	CALVERT TOWNE RD			
					01.320		2	23I	
					01.380 CO871	OLD FIELD LA			
					01.413		2	22I	
					01.470 OP 80	VIANNEY LA			
					01.510		2	41I	
					01.530	ENT TO MD STATE POLICE BARRACKS "U"			
					01.540 OP726	DUKE ST			
					01.540 CO208	DUKE ST			
					01.620 CO223	KING GEORGE WAY			
					01.640		2	33I	
					01.660		2	24I	
					01.780 MD231	CHURCH ST			
					01.830		2	23I	
					01.830 CO 39	ARMORY RD			
					01.840	SPEED LIMIT 35 MPH			
					01.950 CO874	COMMERCE LA			
					02.000		2	24I	
					02.030 CO771	CENTRAL SQUARE DR			
		CURBED			02.130		2	38I	
					02.130	SPUR TO MD 2			
					02.150 MD 2	SOLOMONS ISLAND RD			

*A,B = UNIMPROVED; C = GRADED & DRAINED; D,E = SOIL,GRAVEL,STONE; F,G = LOW TYPE BITUMINOUS
H,I = HIGH TYPE BITUMINOUS; J = CONCRETE; K= BRICK; L = BLOCK

STATE HIGHWAY LOCATION REFERENCE

COUNTY: CALVERT
DISTRICT: 5
DATE: 12/31/05

ROUTE NUMBER: MD 765B
INVENTORY DIRECTION: NORTH
ROUTE NAME: NO NAME

STATE SYSTEM	FUNCTIONAL CLASS	MEDIAN TYPE	ACCESS CONTROL	NHS	MILEPOINT	MILEPOINT DESCRIPTION	MARKED LANES	SURFACE WIDTH/TYPE*	AADT
STATE SECONDARY	R URB LOCAL	NONE (UNDIV)	NONE	NOT NHS	00.000		2	24I	99
					00.000 MD 2	SOLOMONS ISLAND RD			
					00.130 MD765	ST LEONARD RD			

ROUTE NUMBER: MD 765C
INVENTORY DIRECTION: NORTH
ROUTE NAME: HURRY LA

STATE SYSTEM	FUNCTIONAL CLASS	MEDIAN TYPE	ACCESS CONTROL	NHS	MILEPOINT	MILEPOINT DESCRIPTION	MARKED LANES	SURFACE WIDTH/TYPE*	AADT
STATE SECONDARY	R RUR LOCAL	NONE (UNDIV)	NONE	NOT NHS	00.000		2	16G	99
					00.000 CO 68	PARKERS CREEK RD			
					00.050	ROAD END			

ROUTE NUMBER: MD 765D
INVENTORY DIRECTION: NORTH
ROUTE NAME: WAYSIDE DR

STATE SYSTEM	FUNCTIONAL CLASS	MEDIAN TYPE	ACCESS CONTROL	NHS	MILEPOINT	MILEPOINT DESCRIPTION	MARKED LANES	SURFACE WIDTH/TYPE*	AADT
STATE SECONDARY	R RUR LOCAL	NONE (UNDIV)	NONE	NOT NHS	00.000		2	18H	99
					00.000 MD 2	SOLOMONS ISLAND RD			
					00.900 MD 2	SOLOMONS ISLAND RD			

ROUTE NUMBER: MD 765E
INVENTORY DIRECTION: NORTH
ROUTE NAME: KENT RD

STATE SYSTEM	FUNCTIONAL CLASS	MEDIAN TYPE	ACCESS CONTROL	NHS	MILEPOINT	MILEPOINT DESCRIPTION	MARKED LANES	SURFACE WIDTH/TYPE*	AADT
STATE SECONDARY	R RUR LOCAL	NONE (UNDIV)	NONE	NOT NHS	00.000		2	18H	99
					00.000 MD 2	SOLOMONS ISLAND RD			
					00.090 CO818	PERSIMMON HILLS CT			
					00.100 CO206	KENT RD			
					00.150	ROAD END			

*A,B = UNIMPROVED; C = GRADED & DRAINED; D,E = SOIL, GRAVEL, STONE; F,G = LOW TYPE BITUMINOUS
H,I = HIGH TYPE BITUMINOUS; J = CONCRETE; K = BRICK; L = BLOCK

STATE HIGHWAY LOCATION REFERENCE

COUNTY: CALVERT
DISTRICT: 5
DATE: 12/31/05

ROUTE NUMBER: MD 765F
INVENTORY DIRECTION: NORTH
ROUTE NAME: NO NAME

STATE SYSTEM	FUNCTIONAL CLASS	MEDIAN TYPE	ACCESS CONTROL	NHS	MILEPOINT	MILEPOINT DESCRIPTION	MARKED LANES	SURFACE WIDTH/TYPE*	AADT
STATE SECONDARY	R RUR LOCAL	NONE (UNDIV)	NONE	NOT NHS	00.000		2	18I	99
					00.000 CO 23	DALRYMPLE RD			
					00.100 MD 2	SOLOMONS ISLAND RD			
					00.100 CO 24	C JONES RD (AHEAD)			

ROUTE NUMBER: MD 765G
INVENTORY DIRECTION: NORTH
ROUTE NAME: NO NAME

STATE SYSTEM	FUNCTIONAL CLASS	MEDIAN TYPE	ACCESS CONTROL	NHS	MILEPOINT	MILEPOINT DESCRIPTION	MARKED LANES	SURFACE WIDTH/TYPE*	AADT
STATE SECONDARY	R RUR LOCAL	NONE (UNDIV)	NONE	NOT NHS	00.000		2	20H	99
					00.000 MD 2	SOLOMONS ISLAND RD			
					00.020		2	18H	
					00.160		2	24I	
					00.180 MD262A	LOWER MARLBORO RD			

ROUTE NUMBER: MD 765H
INVENTORY DIRECTION: NORTH
ROUTE NAME: NO NAME

STATE SYSTEM	FUNCTIONAL CLASS	MEDIAN TYPE	ACCESS CONTROL	NHS	MILEPOINT	MILEPOINT DESCRIPTION	MARKED LANES	SURFACE WIDTH/TYPE*	AADT
STATE SECONDARY	R URB LOCAL	NONE (UNDIV)	NONE	NOT NHS	00.000		2	18I	99
					00.000 MD 2	SOLOMONS ISLAND RD			
					00.280 MD778	OLD SOLOMONS ISLAND RD			

ROUTE NUMBER: MD 765I
INVENTORY DIRECTION: NORTH
ROUTE NAME: MT HARMONY LA

STATE SYSTEM	FUNCTIONAL CLASS	MEDIAN TYPE	ACCESS CONTROL	NHS	MILEPOINT	MILEPOINT DESCRIPTION	MARKED LANES	SURFACE WIDTH/TYPE*	AADT
STATE SECONDARY	R URB LOCAL	NONE (UNDIV)	NONE	NOT NHS	00.000		2	20H	299
					00.000 CO250	SKINNERS TURN RD (BACK)			
					00.000 MD 2	SOLOMONS ISLAND RD			
					00.570 CO133	MT HARMONY RD			
					00.600	SPEED LIMIT 35 MPH			

*A,B = UNIMPROVED; C = GRADED & DRAINED; D,E = SOIL, GRAVEL, STONE; F,G = LOW TYPE BITUMINOUS
H,I = HIGH TYPE BITUMINOUS; J = CONCRETE; K = BRICK; L = BLOCK

STATE HIGHWAY LOCATION REFERENCE

COUNTY: CALVERT
DISTRICT: 5
DATE: 12/31/05

ROUTE NUMBER: MD 765I CONTINUED

INVENTORY DIRECTION: NORTH

ROUTE NAME: MT HARMONY LA

STATE SYSTEM	FUNCTIONAL CLASS	MEDIAN TYPE	ACCESS CONTROL	NHS	MILEPOINT	MILEPOINT DESCRIPTION	MARKED LANES	SURFACE WIDTH/TYPE*	AADT
STATE SECONDARY	R URB LOCAL	NONE (UNDIV)	NONE	NOT NHS	00.760 SR 3	MT HARMONY FISH RD	2	20H	299
					00.870 MD 2	SOLOMONS ISLAND RD			
					00.870 CO1132	LITTLE TREE LA (AHEAD)			

ROUTE NUMBER: MD 765J

INVENTORY DIRECTION: EAST

ROUTE NAME: CALVERT BEACH RD

STATE SYSTEM	FUNCTIONAL CLASS	MEDIAN TYPE	ACCESS CONTROL	NHS	MILEPOINT	MILEPOINT DESCRIPTION	MARKED LANES	SURFACE WIDTH/TYPE*	AADT
STATE SECONDARY	R URB COLL	NONE (UNDIV)	NONE	NOT NHS	00.000		2	24I	4,925
					00.000 MD765S	BALL RD (BACK)			
					00.000 MD 2	SOLOMONS ISLAND RD			
					00.000	TRAFFIC SIGNAL			
					00.040	SPEED LIMIT 30 MPH			
		ROUNDAABOUT			00.360				
					00.360	BEGIN ROUNDAABOUT			
					00.370 MD765	ST LEONARD RD			
					00.370	ROUNDAABOUT			
		NONE (UNDIV)			00.380				
					00.380	END ROUNDAABOUT			
					00.480 CO 70	CALVERT BEACH RD (AHEAD)			

ROUTE NUMBER: MD 765K

INVENTORY DIRECTION: WEST

ROUTE NAME: FLAG POND PKWY

STATE SYSTEM	FUNCTIONAL CLASS	MEDIAN TYPE	ACCESS CONTROL	NHS	MILEPOINT	MILEPOINT DESCRIPTION	MARKED LANES	SURFACE WIDTH/TYPE*	AADT
STATE SECONDARY	R URB LOCAL	NONE (UNDIV)	NONE	NOT NHS	00.520		2	20I	0
					00.520 OP649	FLAG POND PKWY (BACK)			
					00.650 MD765M	FLAG POND PKWY			
					00.760	ROAD END			

*A,B = UNIMPROVED; C = GRADED & DRAINED; D,E = SOIL, GRAVEL, STONE; F,G = LOW TYPE BITUMINOUS
H,I = HIGH TYPE BITUMINOUS; J = CONCRETE; K = BRICK; L = BLOCK

STATE HIGHWAY LOCATION REFERENCE

COUNTY: CALVERT
DISTRICT: 5
DATE: 12/31/05

ROUTE NUMBER: MD 765M
INVENTORY DIRECTION: SOUTH
ROUTE NAME: FLAG POND PKWY

STATE SYSTEM	FUNCTIONAL CLASS	MEDIAN TYPE	ACCESS CONTROL	NHS	MILEPOINT	MILEPOINT DESCRIPTION	MARKED LANES	SURFACE WIDTH/TYPE*	AADT
STATE SECONDARY	R URB LOCAL	NONE (UNDIV)	NONE	NOT NHS	00.000		2	44I	0
					00.000 MD765K	FLAG POND PKWY			
					00.030 MD 2	SOLOMONS ISLAND RD			
					00.030 MD765N	SAW MILL RD (AHEAD)			

ROUTE NUMBER: MD 765N
INVENTORY DIRECTION: SOUTH
ROUTE NAME: SAW MILL RD

STATE SYSTEM	FUNCTIONAL CLASS	MEDIAN TYPE	ACCESS CONTROL	NHS	MILEPOINT	MILEPOINT DESCRIPTION	MARKED LANES	SURFACE WIDTH/TYPE*	AADT
STATE SECONDARY	R URB LOCAL	NONE (UNDIV)	NONE	NOT NHS	00.000		2	22I	0
					00.000 MD765M	FLAG POND PKWY (BACK)			
					00.000 MD 2	SOLOMONS ISLAND RD			
					00.070 MD765T	NO NAME			
					00.100 CO800	WALNUT COVE DR			
					00.110	SPEED LIMIT 30 MPH			
					00.690 CO214	PLANTERS WHARF RD			
					00.840 MD765U	NO NAME			
					00.890 MD 2	SOLOMONS ISLAND RD			
					00.890	STOP SIGN			

ROUTE NUMBER: MD 765O
INVENTORY DIRECTION: NORTH
ROUTE NAME: PARKERS CREEK RD

STATE SYSTEM	FUNCTIONAL CLASS	MEDIAN TYPE	ACCESS CONTROL	NHS	MILEPOINT	MILEPOINT DESCRIPTION	MARKED LANES	SURFACE WIDTH/TYPE*	AADT
STATE SECONDARY	R RUR LOCAL	NONE (UNDIV)	NONE	NOT NHS	00.000		2	24I	99
					00.000 MD 2	SOLOMONS ISLAND RD			
					00.140 MD765	ST LEONARD RD			
					00.140 CO 68	PARKERS CREEK RD (AHEAD)			

*A,B = UNIMPROVED; C = GRADED & DRAINED; D,E = SOIL, GRAVEL, STONE; F,G = LOW TYPE BITUMINOUS
H,I = HIGH TYPE BITUMINOUS; J = CONCRETE; K = BRICK; L = BLOCK

STATE HIGHWAY LOCATION REFERENCE

COUNTY: CALVERT
DISTRICT: 5
DATE: 12/31/05

ROUTE NUMBER: MD 765P
INVENTORY DIRECTION: NORTH
ROUTE NAME: NURSERY RD

STATE SYSTEM	FUNCTIONAL CLASS	MEDIAN TYPE	ACCESS CONTROL	NHS	MILEPOINT	MILEPOINT DESCRIPTION	MARKED LANES	SURFACE WIDTH/TYPE*	AADT
STATE SECONDARY	R RUR LOCAL	NONE (UNDIV)	NONE	NOT NHS	00.000		2	22I	0
					00.000 MD 2	SOLOMONS ISLAND RD			
					00.020	SPEED LIMIT 40 MPH			
					00.050 MD765V	NURSERY CT			
					00.310		2	23I	
					00.470 MD 2AF	WHITE SANDS DR			
					00.760	ROAD END: BARRICADE			

ROUTE NUMBER: MD 765Q
INVENTORY DIRECTION: NORTH
ROUTE NAME: H G TRUEMAN RD

STATE SYSTEM	FUNCTIONAL CLASS	MEDIAN TYPE	ACCESS CONTROL	NHS	MILEPOINT	MILEPOINT DESCRIPTION	MARKED LANES	SURFACE WIDTH/TYPE*	AADT
STATE SECONDARY	R URB COLL	NONE (UNDIV)	NONE	NOT NHS	00.000		2	22I	9,175
					00.000 MD765R	SOLOMONS ISLAND RD S (BACK)			
					00.000 MD 2V	DOWELL RD			
					00.000 CO110	DOWELL RD			
					00.080	SPEED LIMIT 40 MPH			
					00.330	PRESTON LA (PVT)			
					00.540 OP820	WYE OAK RD			
					00.540 CO9000	LUSBY SOUTHERN CONNECTOR RD			
					00.650	SPEED LIMIT 50 MPH			
					00.710		2	24I	
					01.090	MARGARET TAYLOR RD			
					01.280	SPEED LIMIT 40 MPH			
					01.340 OP848	HOME PL			
					01.410 MD 2U	COSTER MILLBRIDGE RD			
					01.840				4,175
					01.840 MD760	ROUSBY HALL RD			
					02.230 CO143	APPEAL LA			
					02.230 CO1188	TOWN SQUARE DR			
					02.230	TRAFFIC SIGNAL			
					02.310	SPEED LIMIT 50 MPH			
					03.210	SPUR TO MD 497			
	RUR MINOR COLL				03.230				

*A,B = UNIMPROVED; C = GRADED & DRAINED; D,E = SOIL, GRAVEL, STONE; F,G = LOW TYPE BITUMINOUS
H,I = HIGH TYPE BITUMINOUS; J = CONCRETE; K = BRICK; L = BLOCK

STATE HIGHWAY LOCATION REFERENCE

COUNTY: CALVERT
DISTRICT: 5
DATE: 12/31/05

ROUTE NUMBER: MD 765Q CONTINUED

INVENTORY DIRECTION: NORTH

ROUTE NAME: H G TRUEMAN RD

STATE SYSTEM	FUNCTIONAL CLASS	MEDIAN TYPE	ACCESS CONTROL	NHS	MILEPOINT	MILEPOINT DESCRIPTION	MARKED LANES	SURFACE WIDTH/TYPE*	AADT
STATE SECONDARY	R RUR MINOR COLL	NONE (UNDIV)	NONE	NOT NHS	03.230 MD497	COVE POINT RD	2	24I	4,175
					03.230	TRAFFIC SIGNAL			
					03.240	SPUR FR MD 497			
					03.240	SPUR TO MD 497			
					03.790 MD 2Q	NO NAME			
					03.790 SR 4	NO NAME			
					03.940		2	22I	
					04.000		2	24I	
					04.130	GARDEN WAY			
					04.230 CO 72	CAMP CONOY RD			
					05.230		2	22I	
	RUR LOCAL				05.250				875
NAME: PARDOE RD					05.250 MD 2	SOLOMONS ISLAND RD			
	RUR MINOR COLL				05.540				
					05.540 CO112	SOLLERS WHARF RD			
					05.790		2	24I	
					05.790 MD765W	NO NAME			
					05.910 MD 2	SOLOMONS ISLAND RD			

ROUTE NUMBER: MD 765R

INVENTORY DIRECTION: NORTH

ROUTE NAME: SOLOMONS ISLAND RD S

STATE SYSTEM	FUNCTIONAL CLASS	MEDIAN TYPE	ACCESS CONTROL	NHS	MILEPOINT	MILEPOINT DESCRIPTION	MARKED LANES	SURFACE WIDTH/TYPE*	AADT
STATE SECONDARY	R URB LOCAL	NONE (UNDIV)	NONE	NOT NHS	00.000		2	24I	7,275
					00.000 MD 2	SOLOMONS ISLAND RD			
					00.060		2	36I	
					00.160	SPUR FR MD 2			
					00.350		2	22I	
					00.400		2	36I	
					00.500	SPUR TO MD 2			
					00.570	SOLOMONS LANDING RD			
					00.580		2	22I	
					00.770 MD 2X	NEWTOWN RD			
					00.880		3	36I	

*A,B = UNIMPROVED; C = GRADED & DRAINED; D,E = SOIL, GRAVEL, STONE; F,G = LOW TYPE BITUMINOUS
H,I = HIGH TYPE BITUMINOUS; J = CONCRETE; K = BRICK; L = BLOCK

STATE HIGHWAY LOCATION REFERENCE

COUNTY: CALVERT
DISTRICT: 5
DATE: 12/31/05

ROUTE NUMBER: MD 765R CONTINUED

INVENTORY DIRECTION: NORTH

ROUTE NAME: SOLOMONS ISLAND RD S

STATE SYSTEM	FUNCTIONAL CLASS	MEDIAN TYPE	ACCESS CONTROL	NHS	MILEPOINT	MILEPOINT DESCRIPTION	MARKED LANES	SURFACE WIDTH/TYPE*	AADT
STATE SECONDARY	R URB LOCAL	NONE (UNDIV)	NONE	NOT NHS	00.950	SPUR FR PATUXENT POINT PKWY	3	36I	7,275
					00.960 OP816	PATUXENT POINT PKWY			
					00.970	SPUR TO PATUXENT POINT PKWY			
		CENTER TLA (UNDIV)			00.980		2	24I	
		NONE (UNDIV)			01.150		2	22I	
					01.270 MD 2V	DOWELL RD			
					01.270 CO110	DOWELL RD			
					01.270 MD765Q	H G TRUEMAN RD (AHEAD)			

ROUTE NUMBER: MD 765S

INVENTORY DIRECTION: EAST

ROUTE NAME: BALL RD

STATE SYSTEM	FUNCTIONAL CLASS	MEDIAN TYPE	ACCESS CONTROL	NHS	MILEPOINT	MILEPOINT DESCRIPTION	MARKED LANES	SURFACE WIDTH/TYPE*	AADT
STATE SECONDARY	R RUR MINOR COLL	NONE (UNDIV)	NONE	NOT NHS	02.220		2	24I	3,375
					02.220 CO117	BALL RD (BACK)			
					02.230 MD 2F	NO NAME			
					02.310 MD 2	SOLOMONS ISLAND RD			
					02.310 MD765J	CALVERT BEACH RD (AHEAD)			
					02.310	TRAFFIC SIGNAL			

ROUTE NUMBER: MD 765T

INVENTORY DIRECTION: NORTH

ROUTE NAME: NO NAME

STATE SYSTEM	FUNCTIONAL CLASS	MEDIAN TYPE	ACCESS CONTROL	NHS	MILEPOINT	MILEPOINT DESCRIPTION	MARKED LANES	SURFACE WIDTH/TYPE*	AADT
STATE SECONDARY	R URB LOCAL	NONE (UNDIV)	NONE	NOT NHS	00.000		2	30I	0
					00.000 MD765N	SAW MILL RD			
					00.020		2	24I	
					00.180	ROAD END			

*A,B = UNIMPROVED; C = GRADED & DRAINED; D,E = SOIL, GRAVEL, STONE; F,G = LOW TYPE BITUMINOUS
H,I = HIGH TYPE BITUMINOUS; J = CONCRETE; K = BRICK; L = BLOCK

STATE HIGHWAY LOCATION REFERENCE

COUNTY: CALVERT
DISTRICT: 5
DATE: 12/31/05

ROUTE NUMBER: MD 765U
INVENTORY DIRECTION: SOUTH
ROUTE NAME: NO NAME

STATE SYSTEM	FUNCTIONAL CLASS	MEDIAN TYPE	ACCESS CONTROL	NHS	MILEPOINT	MILEPOINT DESCRIPTION	MARKED LANES	SURFACE WIDTH/TYPE*	AADT
STATE SECONDARY	R URB LOCAL	NONE (UNDIV)	NONE	NOT NHS	00.000		2	36I	0
					00.000 MD765N	SAW MILL RD			
					00.020		3	34I	
					00.110	CUL DE SAC			

ROUTE NUMBER: MD 765V
INVENTORY DIRECTION: SOUTH
ROUTE NAME: NURSERY CT

STATE SYSTEM	FUNCTIONAL CLASS	MEDIAN TYPE	ACCESS CONTROL	NHS	MILEPOINT	MILEPOINT DESCRIPTION	MARKED LANES	SURFACE WIDTH/TYPE*	AADT
STATE SECONDARY	R RUR LOCAL	NONE (UNDIV)	NONE	NOT NHS	00.000		2	39I	0
					00.000 MD765P	NURSERY RD			
					00.030		2	23I	
					00.070	ROAD END			

ROUTE NUMBER: MD 765W
INVENTORY DIRECTION: NORTH
ROUTE NAME: NO NAME

STATE SYSTEM	FUNCTIONAL CLASS	MEDIAN TYPE	ACCESS CONTROL	NHS	MILEPOINT	MILEPOINT DESCRIPTION	MARKED LANES	SURFACE WIDTH/TYPE*	AADT
STATE SECONDARY	R RUR LOCAL	NONE (UNDIV)	NONE	NOT NHS	00.000		2	22I	0
					00.000 MD765Q	PARDOE RD			
					00.200	ROAD END			

ROUTE NUMBER: MD 765X
INVENTORY DIRECTION: SOUTH
ROUTE NAME: CRESTON LA

STATE SYSTEM	FUNCTIONAL CLASS	MEDIAN TYPE	ACCESS CONTROL	NHS	MILEPOINT	MILEPOINT DESCRIPTION	MARKED LANES	SURFACE WIDTH/TYPE*	AADT
STATE SECONDARY	R URB LOCAL	NONE (UNDIV)	NONE	NOT NHS	00.000		2	20I	0
					00.000 MD765Y	PATUXENT POINT PKWY			
					00.030	SPEED LIMIT 30 MPH			
					00.190 MD 2W	CRESTON LA			
					00.270	ROAD END			

*A,B = UNIMPROVED; C = GRADED & DRAINED; D,E = SOIL, GRAVEL, STONE; F,G = LOW TYPE BITUMINOUS
H,I = HIGH TYPE BITUMINOUS; J = CONCRETE; K = BRICK; L = BLOCK

STATE HIGHWAY LOCATION REFERENCE

COUNTY: CALVERT
DISTRICT: 5
DATE: 12/31/05

ROUTE NUMBER: MD 765Y
INVENTORY DIRECTION: WEST
ROUTE NAME: PATUXENT POINT PKWY

STATE SYSTEM	FUNCTIONAL CLASS	MEDIAN TYPE	ACCESS CONTROL	NHS	MILEPOINT	MILEPOINT DESCRIPTION	MARKED LANES	SURFACE WIDTH/TYPE*	AADT
STATE SECONDARY	R URB LOCAL	CURBED	NONE	NOT NHS	00.000		2	50I	2,177
					00.000	OP816 PATUXENT POINT PKWY (BACK)			
					00.000	MD 2 SOLOMONS ISLAND RD			
					00.000	TRAFFIC SIGNAL			
					00.030	MD765X CRESTON LA			
		NONE (UNDIV)			00.050		2	20I	
					00.050	CO767 PATUXENT POINT PKWY			
					00.120	OP762 NO NAME			
					00.120	CO229 SWAGGERS POINT RD (AHEAD)			

NAME: SWAGGERS POINT RD

ROUTE NUMBER: MD 768
INVENTORY DIRECTION: EAST
ROUTE NAME: DARES WHARF RD

STATE SYSTEM	FUNCTIONAL CLASS	MEDIAN TYPE	ACCESS CONTROL	NHS	MILEPOINT	MILEPOINT DESCRIPTION	MARKED LANES	SURFACE WIDTH/TYPE*	AADT
STATE SECONDARY	R RUR LOCAL	NONE (UNDIV)	NONE	NOT NHS	00.000		2	34I	875
					00.000	CO101 GOLDSTEIN RD (BACK)			
					00.000	MD402 BRANCH ST			
					00.020	SPUR TO MD 402			
					00.050	SPEED LIMIT 30 MPH			
					00.080		2	22I	
					00.390		2	16I	
					00.450	SPEED LIMIT 25 MPH			
					00.570	SPEED LIMIT 20 MPH			
					00.580	CO261 WEST AVE			
					00.590		2	20I	
					00.590	CO191 VIRGINIA AVE			
					00.610	CO160 MACRAE AVE			
					00.630	CO195 DRESSER AVE			
					00.650	CO158 BAY AVE			
					00.680	CO197 CHESAPEAKE AVE			

NAME: VIRGINIA ST

STATE HIGHWAY LOCATION REFERENCE

COUNTY: CALVERT
DISTRICT: 5
DATE: 12/31/05

ROUTE NUMBER: MD 778
INVENTORY DIRECTION: NORTH
ROUTE NAME: OLD SOLOMONS ISLAND RD

STATE SYSTEM	FUNCTIONAL CLASS	MEDIAN TYPE	ACCESS CONTROL	NHS	MILEPOINT	MILEPOINT DESCRIPTION	MARKED LANES	SURFACE WIDTH/TYPE*	AADT
STATE SECONDARY	R URB LOCAL	NONE (UNDIV)	NONE	NOT NHS	00.000		2	24I	725
					00.000 CO 40	GROVERS TURN RD (BACK)			
					00.000 MD 2	SOLOMONS ISLAND RD			
					00.030 MD765H	NO NAME			
					00.030	SPUR TO MD 2			
					00.050		2	18I	
					00.070	SPEED LIMIT 30 MPH			
					00.090 CO1091	GROVEFIELD LA			
					00.280 CO720	OWINGS HILL CT			
					00.380		2	20I	
					00.470	STRUC #4028 HALL CREEK			
					00.520 CO202	THOMAS AVE			
					00.590		2	34I	
					00.600	SPUR FR MD 260			
					00.600	SPUR TO MD 260			
					00.610 MD260	CHESAPEAKE BEACH RD			
					00.620	SPUR FR MD 260			
					00.620	SPUR TO MD 260			
					00.690		2	18I	
					00.760 CO776	GRIFFITH WAY			
					00.960	ANNE ARUNDEL CO/L			

*A,B = UNIMPROVED; C = GRADED & DRAINED; D,E = SOIL, GRAVEL, STONE; F,G = LOW TYPE BITUMINOUS
H,I = HIGH TYPE BITUMINOUS; J = CONCRETE; K = BRICK; L = BLOCK