

2005

Calendar Year

HIGHWAY LOCATION REFERENCE

ALL INTERSECTIONS

Data as of December 31, 2005

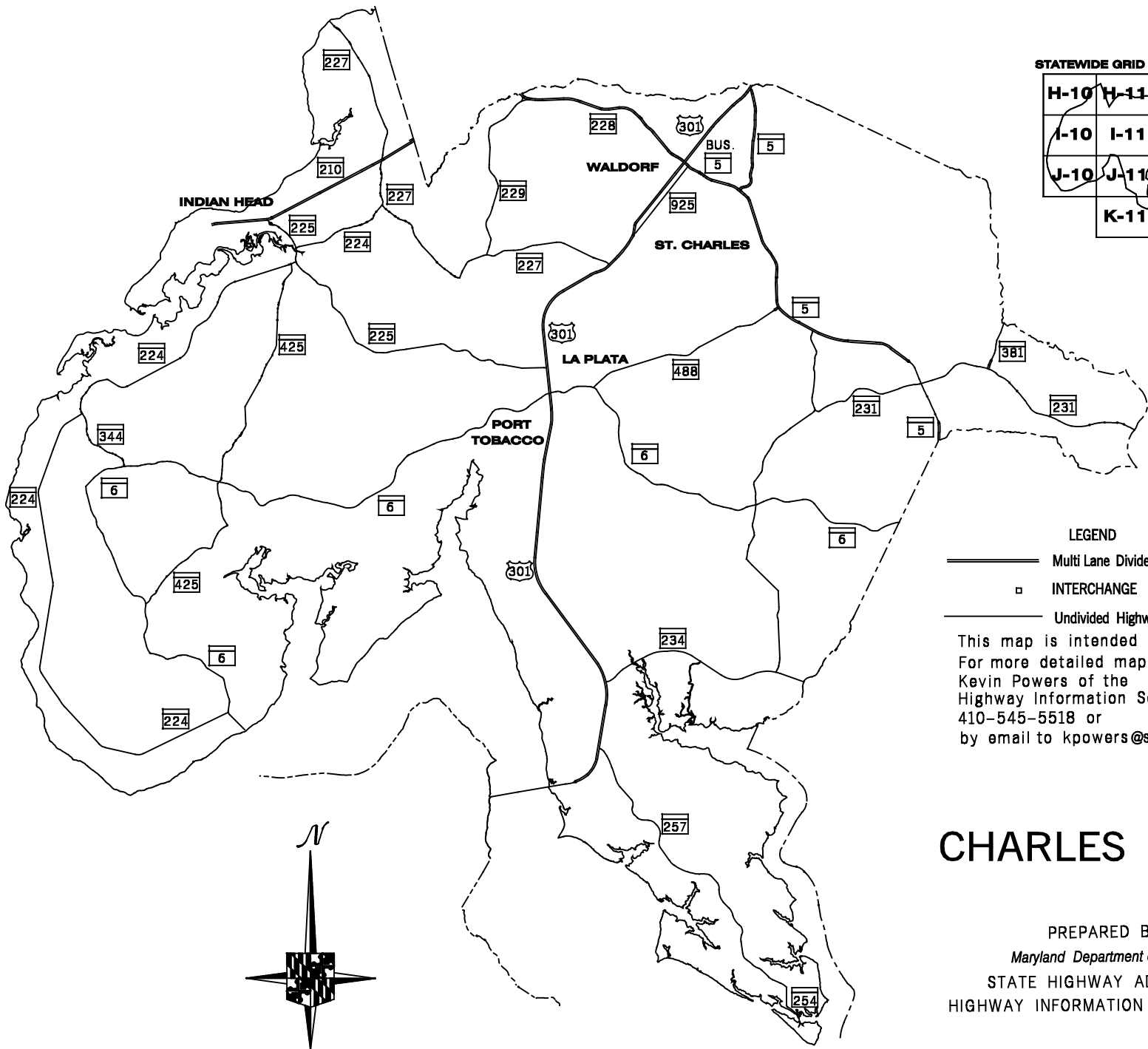
CHARLES

COUNTY

SHA DISTRICT #5

CH








STATEWIDE GRID MAP KEY

H-10	H-11	H-12
I-10	I-11	I-12
J-10	J-11	J-12
K-11	K-12	

LEGEND

-  Multi Lane Divided Highway
-  INTERCHANGE
-  Undivided Highway

This map is intended for use as a reference only.
 For more detailed maps, please contact:
 Kevin Powers of the
 Highway Information Services Division at,
 410-545-5518 or
 by email to kpowers@sha.state.md.us

CHARLES COUNTY

PREPARED BY THE
Maryland Department of Transportation
 STATE HIGHWAY ADMINISTRATION
 HIGHWAY INFORMATION SERVICES DIVISION

ROUTE ALERT LIST

CHARLES COUNTY

None.

MARYLAND STATE HIGHWAY ADMINISTRATION
HIGHWAY INFORMATION SERVICES DIVISION
STATE MAINTAINED HIGHWAYS ON THE NATIONAL HIGHWAY SYSTEM
AS OF DECEMBER 31, 2005

COUNTY: CHARLES

ROUTE	MAINLINE	BEG DESCRIPTION	END DESCRIPTION	NHS TYPE
MD 5	MAINLINE	0.000 ST MARYS CO/L	13.650 US 301 CRAIN HWY	NHS SYSTEM
MD 5BU	MAINLINE	0.000 MD 5 MATTAWOMAN-BEANTOWN RD	1.800 US 301 CRAIN HWY	NHS SYSTEM
MD 228	MAINLINE	0.000 PRINCE GEORGES CO/L	5.510 US 301 CRAIN HWY	NHS SYSTEM
MD 231	MAINLINE	3.400 MD 5 LEONARDTOWN RD	10.520 CALVERT CO/L	NHS SYSTEM
US 301	MAINLINE	0.000 VIRGINIA ST/L	26.270 PRINCE GEORGES CO/L	NHS SYSTEM

STATE HIGHWAY ADMINISTRATION OF MARYLAND
HIGHWAY INFORMATION SERVICES DIVISION
DATA SUPPORT GROUP

STATE HIGHWAY LOCATION REFERENCE

COUNTY: CHARLES
DISTRICT: 5
DATE: 12/31/05

ROUTE NUMBER: MD 5
INVENTORY DIRECTION: NORTH
ROUTE NAME: LEONARDTOWN RD

STATE SYSTEM	FUNCTIONAL CLASS	MEDIAN TYPE	ACCESS CONTROL	NHS	MILEPOINT	MILEPOINT DESCRIPTION	MARKED LANES	SURFACE WIDTH/TYPE*	AADT
STATE PRIMARY	R RUR OPA	UNPROTECTED	NONE	NHS	00.000		4	48I	37,925
					00.000	ST MARYS CO/L			
					00.040	CO1392 WESTCHESTER DR			
					00.060	SPEED LIMIT 55 MPH			
					00.210	CO600 DEBORAH DR			
					00.520	SPEED LIMIT 50 MPH			
		NONE (UNDIV)			00.540				
					00.570	CO 96 HERBERT RD			
					00.570	TEDDY BEAR PL			
		CENTER TLA (UNDIV)			00.800				
					00.890	CO 98 CARRICO MILL RD			
					00.890	CO473 HERBERT RD			
		NONE (UNDIV)			01.000				
	RUR LOCAL				01.050				
					01.050	MD 5UL HUGHESVILLE BYPASS (PROPOSED)			
					01.190				
					01.190	SPEED LIMIT 40 MPH			
					01.280	CO 99 HOMELAND DR			
					01.340		4	40I	
					01.430	CO100 HUGHESVILLE SCHOOL RD			
					01.470	ELECTRIC LA			
					01.520	LUKES LA			
					01.520	SUNRISE PL			
					01.750	SPUR TO MD 231			
					01.760				35,450
					01.760	MD231 PRINCE FREDERICK RD			
					01.860	DOE HILL PL			
					02.180		4	44I	
					02.360		4	48I	
					02.360	FOSTER LA			
					02.360	SPEED LIMIT 55 MPH			
		UNPROTECTED			02.400				
					02.560	NUBIAN PL			
					02.820	CO1741 PATERNOSTOR LA			
	RUR OPA				02.840				

*A,B = UNIMPROVED; C = GRADED & DRAINED; D,E = SOIL, GRAVEL, STONE; F,G = LOW TYPE BITUMINOUS
H,I = HIGH TYPE BITUMINOUS; J = CONCRETE; K = BRICK; L = BLOCK

STATE HIGHWAY ADMINISTRATION OF MARYLAND
HIGHWAY INFORMATION SERVICES DIVISION
DATA SUPPORT GROUP

STATE HIGHWAY LOCATION REFERENCE

COUNTY: CHARLES
DISTRICT: 5
DATE: 12/31/05

ROUTE NUMBER: MD 5 CONTINUED
INVENTORY DIRECTION: NORTH
ROUTE NAME: LEONARDTOWN RD

STATE SYSTEM	FUNCTIONAL CLASS	MEDIAN TYPE	ACCESS CONTROL	NHS	MILEPOINT	MILEPOINT DESCRIPTION	MARKED LANES	SURFACE WIDTH/TYPE*	AADT
STATE PRIMARY	R RUR OPA	UNPROTECTED	NONE	NHS	02.840 MD 5UL	HUGHESVILLE BYPASS (PROPOSED)	4	48I	35,450
					02.940 CO 73	GALLANT GREEN RD			
					03.350				
					03.470	PINE TREE PL			
					03.580	MORTONS MILL PL			
					03.690 CO335	CRACKLINGTOWN RD			
					03.990 CO313	WOLFE DR			
					04.310 CO761	HUCKLEBERRY DR			
					04.730 OP257	TED BOWLING RD			
					05.050 CO294	TED BOWLING RD			
					05.340	LEWISVILLE PL			
					05.530				41,175
					05.530 CO1148	OLIVERS SHOP RD			
					05.530 CO1149	BRYANTOWN RD			
					05.530	TRAFFIC SIGNAL			
					05.810 CO120	TROTTER RD			
					05.810	CROSSOVER			
					05.920	SPUR TO TROTTER RD			
		POSITIVE BARRIER			06.140				
					06.180	STRUC #8003 ZEKIAH SWAMP			
					06.280	STRUC #8002 ZEKIAH SWAMP			
		UNPROTECTED			06.320				
					06.680	SPUR FR MD 488			
					06.720				42,799
					06.720 MD488	LA PLATA RD			
					06.740	SPUR TO MD 488			
					06.910	AUBREY JAMESON SR PL			
					06.910	WINDY KNOLLS DR			
					07.010 CO1424	ZACHIA MANOR CT			
					07.290 CO1263	ZEKIAH DR			
					07.380	SPUR TO BILLINGSLEY RD			
					07.400 CO 47	BILLINGSLEY RD			
					07.400	TRAFFIC SIGNAL			
					07.420	SPURS TO AND FR BILLINGSLEY RD			
					07.470	GOOD SAMARITAN DR			

*A,B = UNIMPROVED; C = GRADED & DRAINED; D,E = SOIL,GRAVEL,STONE; F,G = LOW TYPE BITUMINOUS
H,I = HIGH TYPE BITUMINOUS; J = CONCRETE; K= BRICK; L = BLOCK

STATE HIGHWAY ADMINISTRATION OF MARYLAND
HIGHWAY INFORMATION SERVICES DIVISION
DATA SUPPORT GROUP

STATE HIGHWAY LOCATION REFERENCE

COUNTY: CHARLES
DISTRICT: 5
DATE: 12/31/05

ROUTE NUMBER: MD 5 CONTINUED

INVENTORY DIRECTION: NORTH

ROUTE NAME: LEONARDTOWN RD

STATE SYSTEM	FUNCTIONAL CLASS	MEDIAN TYPE	ACCESS CONTROL	NHS	MILEPOINT	MILEPOINT DESCRIPTION	MARKED LANES	SURFACE WIDTH/TYPE*	AADT
STATE PRIMARY	R RUR OPA	UNPROTECTED	NONE	NHS	07.590 CO316	JAMESON DR	4	48I	42,799
					07.590	STAR GAZER PL			
					07.860 CO1472	BROADVIEW RUN DR			
					07.860	STAR GAZER PL			
		CENTER TLA (UNDIV)			08.150				
					08.150	SPEED LIMIT 45 MPH			
					08.230 CO300	OWENS DR			
					08.280	CHURCH RD			
					08.300 CO286	SIMPSON DR			
					08.360 CO287	THOMPSON DR			
					08.430 CO165	JONES LA			
					08.500 CO288	PEARSON DR			
					08.570 CO1281	MEADOWBROOK LA			
					08.630 OP128	WALDORF FOREST RD			
					08.630 OP900	TOMMY MIDDLETON LA			
					08.710 CO 77	RENNER RD			
					09.040 CO 76	FOREST PARK DR			
		UNPROTECTED			09.200				
					09.200	SPEED LIMIT 55 MPH			
					09.880 CO 77	RENNER RD			
					09.980	SPUR TO RENNER RD			
					10.170 OP867	LAKE WOOD PL			
	URB OPA				10.300				
					10.300	STRUC #8023 TRIB TO JORDAN SWAMP			
STATE SECONDARY		CURBED			10.440				33,150
NAME: MATTAWOMAN BEANTOWN RD					10.440 MD 5BU	LEONARDTOWN RD			
					10.440 CO623	ST CHARLES PKWY			
					10.460	SPUR TO MD 5BU			
					10.630	SPEED LIMIT 45 MPH			
					10.710	STRUC #8041 JORDAN SWAMP			
					10.890				36,775
					10.890 CO1120	POPLAR HILL RD			
					11.130	NEDS LA			
					11.180	CHIPMUNK PL			

*A,B = UNIMPROVED; C = GRADED & DRAINED; D,E = SOIL, GRAVEL, STONE; F,G = LOW TYPE BITUMINOUS
H,I = HIGH TYPE BITUMINOUS; J = CONCRETE; K = BRICK; L = BLOCK

STATE HIGHWAY ADMINISTRATION OF MARYLAND
HIGHWAY INFORMATION SERVICES DIVISION
DATA SUPPORT GROUP

STATE HIGHWAY LOCATION REFERENCE

COUNTY: CHARLES

DISTRICT: 5

DATE: 12/31/05

ROUTE NUMBER: MD 5 CONTINUED

INVENTORY DIRECTION: NORTH

ROUTE NAME: MATTAWOMAN BEANTOWN RD

STATE SYSTEM	FUNCTIONAL CLASS	MEDIAN TYPE	ACCESS CONTROL	NHS	MILEPOINT	MILEPOINT DESCRIPTION	MARKED LANES	SURFACE WIDTH/TYPE*	AADT
STATE SECONDARY	R URB OPA	CURBED	NONE	NHS	11.410	DIRECTIONAL CROSSOVER	4	48I	36,775
					11.630	WELCH LA			
					11.630	QUARRY RD			
					11.660	SPEED LIMIT 45 MPH			
					12.120	IDLEWOOD PARK DR			
					12.400 CO1428	MIRKWOOD LA			
					12.450 CO936	COUNCIL OAK DR			
					12.780 MD 5S	SHLAGEL RD			
					12.810 CO930	INDIAN LA			
					12.850 CO 62	SUB STATION RD			
					13.230 CO560	PINEFIELD RD			
					13.370		5	60I	
					13.370 OP1017	NIKE DR			
					13.370 MD 5K	NO NAME			
					13.460	R/R #CR 532 296 V			
		NONE (UNDIV)			13.560		2	24I	
					13.560	SPUR FR US 301			
					13.650 US301	CRAIN HWY			
					13.650	BEG X-REF W/ US 301			
					13.660	PRINCE GEORGES CO/L			
					13.660	SEE US 301			

ROUTE NUMBER: MD 5BU

INVENTORY DIRECTION: NORTH

ROUTE NAME: LEONARDTOWN RD

STATE SYSTEM	FUNCTIONAL CLASS	MEDIAN TYPE	ACCESS CONTROL	NHS	MILEPOINT	MILEPOINT DESCRIPTION	MARKED LANES	SURFACE WIDTH/TYPE*	AADT
STATE PRIMARY	R URB OPA	UNPROTECTED	NONE	NHS	00.000		4	48I	31,575
					00.000 MD 5	MATTAWOMAN BEANTOWN RD			
					00.000 CO623	ST CHARLES PKWY			
					00.020	SPUR FR MD 5			
					00.040	SPUR TO ST CHARLES PKWY			
					00.090	SPEED LIMIT 45 MPH			
					00.300	ATR STATION #0023 (CABINET SB/L)			
					00.530	SPEED LIMIT 35 MPH			

*A,B = UNIMPROVED; C = GRADED & DRAINED; D,E = SOIL, GRAVEL, STONE; F,G = LOW TYPE BITUMINOUS
H,I = HIGH TYPE BITUMINOUS; J = CONCRETE; K = BRICK; L = BLOCK

STATE HIGHWAY ADMINISTRATION OF MARYLAND
HIGHWAY INFORMATION SERVICES DIVISION
DATA SUPPORT GROUP

STATE HIGHWAY LOCATION REFERENCE

COUNTY: CHARLES

DISTRICT: 5

DATE: 12/31/05

ROUTE NUMBER: MD 5BU CONTINUED

INVENTORY DIRECTION: NORTH

ROUTE NAME: LEONARDTOWN RD

STATE SYSTEM	FUNCTIONAL CLASS	MEDIAN TYPE	ACCESS CONTROL	NHS	MILEPOINT	MILEPOINT DESCRIPTION	MARKED LANES	SURFACE WIDTH/TYPE*	AADT
STATE PRIMARY	R URB OPA	CENTER TLA (UNDIV)	NONE	NHS	00.590		4	48I	31,575
					00.590 CO1205	ELL LA			
					00.670		4	44I	
					00.670 CO970	VIVIAN ADAMS RD			
					00.720	PATCHWORK PL			
					00.750 OP120	MOTLEY PL			
					00.770 OP119	NO NAME			
					00.830 CO256	MONTGOMERY LA			
					00.910 CO256	MONTGOMERY LA			
					00.970	FEDERAL SQUARE			
					01.020		4	48I	
					01.020 CO644	POST OFFICE RD			
					01.100	GOUGH DR			
					01.130	DASHER PL			
					01.190 OP117	NO NAME			
					01.390	PARSONS LA			
					01.430 CO1048	PIKA DR			
					01.510	R/R #CR 532 250 G			
					01.630		4	44I	
					01.630 MD925	OLD WASHINGTON RD			
					01.630 CO 64	OLD WASHINGTON RD			
		CURBED			01.730		4	48I	
					01.750 CO136	WALDORF SCHOOL RD			
					01.780	SPUR FR US 301			
					01.780	SPUR TO US 301			
					01.800 US301	CRAIN HWY			
					01.800 MD228	BERRY RD (AHEAD)			

ROUTE NUMBER: MD 5K

INVENTORY DIRECTION: NORTH

ROUTE NAME: NO NAME

STATE SYSTEM	FUNCTIONAL CLASS	MEDIAN TYPE	ACCESS CONTROL	NHS	MILEPOINT	MILEPOINT DESCRIPTION	MARKED LANES	SURFACE WIDTH/TYPE*	AADT
STATE SECONDARY	R URB OPA	CURBED	NONE	NOT NHS	00.000		3	36I	7,150
					00.000 MD 5	MATTAWOMAN BEANTOWN RD			

*A,B = UNIMPROVED; C = GRADED & DRAINED; D,E = SOIL, GRAVEL, STONE; F,G = LOW TYPE BITUMINOUS
H,I = HIGH TYPE BITUMINOUS; J = CONCRETE; K = BRICK; L = BLOCK

STATE HIGHWAY LOCATION REFERENCE

COUNTY: CHARLES
DISTRICT: 5
DATE: 12/31/05

ROUTE NUMBER: MD 5K CONTINUED

INVENTORY DIRECTION: NORTH

ROUTE NAME: NO NAME

STATE SYSTEM	FUNCTIONAL CLASS	MEDIAN TYPE	ACCESS CONTROL	NHS	MILEPOINT	MILEPOINT DESCRIPTION	MARKED LANES	SURFACE WIDTH/TYPE*	AADT
STATE SECONDARY	R URB OPA	CURBED	NONE	NOT NHS	00.000 OP1017	NIKE DR	3	36I	7,150
		NONE (UNDIV)			00.020		4	48I	
					00.080	R/R #CR 532 296 V			
					00.170	SPUR TO US 301			
					00.180	SPUR FR US 301			
					00.200 US301	CRAIN HWY			
					00.200 CO504	MATTAWOMAN DR (AHEAD)			
					00.200	TRAFFIC SIGNAL			
					00.200 CO9002	WESTERN PKWY EXT (PROP)			

ROUTE NUMBER: MD 5S

INVENTORY DIRECTION: EAST

ROUTE NAME: SHLAGEL RD

STATE SYSTEM	FUNCTIONAL CLASS	MEDIAN TYPE	ACCESS CONTROL	NHS	MILEPOINT	MILEPOINT DESCRIPTION	MARKED LANES	SURFACE WIDTH/TYPE*	AADT
STATE SECONDARY	R URB LOCAL	NONE (UNDIV)	NONE	NOT NHS	00.000		2	24I	0
					00.000 MD 5	MATTAWOMAN BEANTOWN RD			
					00.220 CO 61	SHLAGEL RD			

ROUTE NUMBER: MD 5UL

INVENTORY DIRECTION: NORTH

ROUTE NAME: HUGHESVILLE BYPASS (PROPOSED)

STATE SYSTEM	FUNCTIONAL CLASS	MEDIAN TYPE	ACCESS CONTROL	NHS	MILEPOINT	MILEPOINT DESCRIPTION	MARKED LANES	SURFACE WIDTH/TYPE*	AADT
STATE PRIMARY	R RUR OPA	UNPROTECTED	NONE	NOT NHS	00.000		4	48I	50,999
					00.000 MD 5	LEONARDTOWN RD			
					00.800 MD231	PRINCE FREDERICK RD			
					01.870 MD 5	LEONARDTOWN RD			

ROUTE NUMBER: MD 6

INVENTORY DIRECTION: EAST

ROUTE NAME: PORT TOBACCO RD

STATE SYSTEM	FUNCTIONAL CLASS	MEDIAN TYPE	ACCESS CONTROL	NHS	MILEPOINT	MILEPOINT DESCRIPTION	MARKED LANES	SURFACE WIDTH/TYPE*	AADT
STATE SECONDARY	R RUR LOCAL	NONE (UNDIV)	NONE	NOT NHS	00.000		2	16I	2,250

*A,B = UNIMPROVED; C = GRADED & DRAINED; D,E = SOIL, GRAVEL, STONE; F,G = LOW TYPE BITUMINOUS
H,I = HIGH TYPE BITUMINOUS; J = CONCRETE; K = BRICK; L = BLOCK

STATE HIGHWAY ADMINISTRATION OF MARYLAND
HIGHWAY INFORMATION SERVICES DIVISION
DATA SUPPORT GROUP

STATE HIGHWAY LOCATION REFERENCE

COUNTY: CHARLES
DISTRICT: 5
DATE: 12/31/05

ROUTE NUMBER: MD 6 CONTINUED

INVENTORY DIRECTION: EAST

ROUTE NAME: PORT TOBACCO RD

STATE SYSTEM	FUNCTIONAL CLASS	MEDIAN TYPE	ACCESS CONTROL	NHS	MILEPOINT	MILEPOINT DESCRIPTION	MARKED LANES	SURFACE WIDTH/TYPE*	AADT
STATE SECONDARY	R RUR LOCAL	NONE (UNDIV)	NONE	NOT NHS	00.000	ROAD END	2	16I	2,250
					00.090	GEN HAMPTONS PL			
	RUR MINOR COLL				00.730		2	18I	
					00.730 MD224	RIVERSIDE RD			
					00.790	SPEED LIMIT 50 MPH			
					01.170 CO167	BENNY GRAY POINT RD			
					01.620	SPIKE VIRGINIA PL			
					02.250	SHINE PL			
					02.350	RISING SUN PL			
					02.380	CARTER HANCOCK PL			
					02.640 CO171	TAYLOES NECK RD			
					02.710		2	20I	
					02.770	SHORE ACRES RD			
					02.950	HICKORY HILL PL			
					03.020	NITAS PL			
					03.190	OX CART LA			
					03.530	HEAVENLY PL			
					03.650 CO166	HOLLYSPRINGS RD			
					03.740		2	18I	
					04.120		2	20I	
	RUR MAJ COLL				04.160				
					04.160 CO164	MARYLAND POINT RD			
					04.270	STRUC #8015 NANJEMOY CREEK			
					04.480		2	22I	
					04.660 CO162	HANCOCK RUN RD			
					04.730	DAUGHERTY FARM PL			
					04.940	LYNCH DR			
					05.020 CO1091	GRAYTON LA			
	RUR LOCAL				05.670				2,650
					05.670 MD425	IRONSIDES RD			
					05.930	DEBBIE PL			
					06.770 CO1140	BEAVERDAM RD			
					07.100 CO157	BAPTIST CHURCH RD			
					07.100 CO479	LIVERPOOL POINT RD			
					07.330 CO1140	BEAVERDAM RD			

*A,B = UNIMPROVED; C = GRADED & DRAINED; D,E = SOIL, GRAVEL, STONE; F,G = LOW TYPE BITUMINOUS
H,I = HIGH TYPE BITUMINOUS; J = CONCRETE; K = BRICK; L = BLOCK

STATE HIGHWAY ADMINISTRATION OF MARYLAND
HIGHWAY INFORMATION SERVICES DIVISION
DATA SUPPORT GROUP

STATE HIGHWAY LOCATION REFERENCE

COUNTY: CHARLES
DISTRICT: 5
DATE: 12/31/05

ROUTE NUMBER: MD 6 CONTINUED

INVENTORY DIRECTION: EAST

ROUTE NAME: PORT TOBACCO RD

STATE SYSTEM	FUNCTIONAL CLASS	MEDIAN TYPE	ACCESS CONTROL	NHS	MILEPOINT	MILEPOINT DESCRIPTION	MARKED LANES	SURFACE WIDTH/TYPE*	AADT
STATE SECONDARY	R RUR LOCAL	NONE (UNDIV)	NONE	NOT NHS	07.440	NANTEMROY COM. CTR.	2	22I	2,650
					07.950 CO156	POSEYTOWN RD			
					08.330	SILVER LAKE PL			
					08.410	SMOKEYS PL			
					09.120	ROLLINS PL			
					09.260 CO1141	GREENLEEK HILL RD			
					09.640 CO1141	GREENLEEK HILL RD			
					09.910 OP980	KATE PL			
					10.210 OP963	NAVAJO PL			
					10.350	CLEMENTS PL			
	RUR MINOR COLL				10.950				
					10.950 CO155	GILROY RD			
					10.950 MD344	CHICAMUXEN RD			
					11.210		2	20I	
					11.860	ZIMMERMAN PL			
					11.950 SR 21	STATE FOREST RD			
					12.200	ACADEMY PL			
					12.460 CO1497	LOGGING LA			
					13.050 CO154	BOWIE RD			
					13.360	MOPAR PL			
					13.500	LEROY PL			
					13.510	SPEED LIMIT 35 MPH			
					13.660	IBERIA PL			
	RUR MAJ COLL				13.880				3,850
					13.880 MD425	MASON SPRINGS RD			
					13.990	REGINALD PL			
					14.080	SPEED LIMIT 50 MPH			
					14.670	ORPHANS LOSS PL			
					15.340 CO173	DURHAM CHURCH RD			
					15.710	STRUC #8013 WARDS RUN			
					15.830	WHITMANS PL			
					15.960		2	24I	
					16.050 CO1139	HILLTOP RD			
					16.270 CO478	ANNAPOLIS WOODS RD			
					16.490	GORDON PL			

*A,B = UNIMPROVED; C = GRADED & DRAINED; D,E = SOIL, GRAVEL, STONE; F,G = LOW TYPE BITUMINOUS
H,I = HIGH TYPE BITUMINOUS; J = CONCRETE; K = BRICK; L = BLOCK

STATE HIGHWAY ADMINISTRATION OF MARYLAND
HIGHWAY INFORMATION SERVICES DIVISION
DATA SUPPORT GROUP

STATE HIGHWAY LOCATION REFERENCE

COUNTY: CHARLES
DISTRICT: 5
DATE: 12/31/05

ROUTE NUMBER: MD 6 CONTINUED

INVENTORY DIRECTION: EAST

ROUTE NAME: PORT TOBACCO RD

STATE SYSTEM	FUNCTIONAL CLASS	MEDIAN TYPE	ACCESS CONTROL	NHS	MILEPOINT	MILEPOINT DESCRIPTION	MARKED LANES	SURFACE WIDTH/TYPE*	AADT
STATE SECONDARY	R RUR MAJ COLL	NONE (UNDIV)	NONE	NOT NHS	16.580 CO1139	HILLTOP RD	2	24I	3,850
					16.660	VERNE PL			
					17.090	CHESTNUT HILL PL			
					17.160	WELCOME WOODS PL			
					17.240	DASHING PL			
					17.310	SPUR TO & FR WELCOME RD			
					17.360	SPUR TO & FR WELCOME RD			
					17.420 CO610	WEDDING DR			
					17.430	SPUR TO & FR WELCOME RD			
					17.490	SPUR TO & FR WELCOME RD			
					17.500 CO175	GUNSTON RD			
					17.530	SPUR TO & FR WELCOME RD			
					17.540	STRUC #8012X WARDS RUN			
					17.550	SPUR TO & FR WELCOME RD			
					17.580 CO147	FIRE TOWER RD			
					17.610	SPUR TO & FR WELCOME RD			
					17.860 CO1138	WELCOME RD			
					17.920 CO615	MELODY ACRES DR			
					18.420	STRUC #8011 MILL RUN			
					18.450 CO184	MILL SWAMP RD			
					19.000	GREER FARM RD			
					19.080	HARRY WARREN PL			
					19.320	LANFORD PL			
					19.460 CO176	BLOSSOM POINT RD			
					20.020 OP 74	TIPTON PL			
					20.370 CO177	BURCH RD			
					20.670	GUYS PL			
					21.000 CO178	SIMMS LANDING RD			
					21.250	PORT TOBACCO HILL CT			
					21.300 CO133	POORHOUSE RD			
					21.450	RETREAT PL			
					21.630	FABIAN PL			
					21.760 CO380	HOWARD DR			
					22.000 CO377	KAY DR			
					22.140 CO341	SHIRLEY BLVD			

*A,B = UNIMPROVED; C = GRADED & DRAINED; D,E = SOIL, GRAVEL, STONE; F,G = LOW TYPE BITUMINOUS
H,I = HIGH TYPE BITUMINOUS; J = CONCRETE; K = BRICK; L = BLOCK

STATE HIGHWAY ADMINISTRATION OF MARYLAND
HIGHWAY INFORMATION SERVICES DIVISION
DATA SUPPORT GROUP

STATE HIGHWAY LOCATION REFERENCE

COUNTY: CHARLES
DISTRICT: 5
DATE: 12/31/05

ROUTE NUMBER: MD 6 CONTINUED

INVENTORY DIRECTION: EAST

ROUTE NAME: PORT TOBACCO RD

STATE SYSTEM	FUNCTIONAL CLASS	MEDIAN TYPE	ACCESS CONTROL	NHS	MILEPOINT	MILEPOINT DESCRIPTION	MARKED LANES	SURFACE WIDTH/TYPE*	AADT
STATE SECONDARY	R RUR MAJ COLL	NONE (UNDIV)	NONE	NOT NHS	22.220 CO496	MARY DR	2	24I	3,850
					22.260	STRUC #8010 HOGHOLE RUN			
					22.300	STUART FARM PL			
					22.640 CO477	ROSE HILL RD			
					22.660	STRUC #8009 PORT TOBACCO CREEK			
	U				22.720	IN CORP LMTS PORT TOBACCO			
					22.750 CO179	CAUSEWAY RD			
	R				22.810	OUT CORP LMTS PORT TOBACCO			
					22.950				9,450
					22.950 CO180	CHAPEL POINT RD			
					23.120	PLENTY HIGHLANDS PL			
					23.310	STRUC #8008 PORT TOBACCO CREEK			
					23.370 CO475	VALLEY RD			
					23.850	KING EDWARD PL			
					24.310	MUDD FARM LA			
					24.410 CO134	DARLEY DR			
	U URB MINOR ART				24.580				
					24.580	IN CORP LMTS LA PLATA			
					24.580	WEATHER VIEW PL			
					24.650	SPEED LIMIT 40 MPH			
					24.660 MU310	WALNUT HILL RD			
					24.760 MU267	QUAILWOOD PKWY			
					24.880		3	36I	
					24.880	SPEED LIMIT 30 MPH			
					24.940		4	48I	
					24.940 MU145	HALDANE DR			
					25.040	CURLEY HALL RD			
					25.080 OP1038	WESLEY DR			
					25.190	SPUR FR US 301			
	URB OPA				25.210		3	44I	20,750
NAME: CHARLES ST					25.210 US301	CRAIN HWY			
					25.240	SPUR TO US 301			
					25.300 MU 31	BALTIMORE ST #2			
					25.330		3	34I	
					25.380 MU 40	CALVERT ST			

*A,B = UNIMPROVED; C = GRADED & DRAINED; D,E = SOIL, GRAVEL, STONE; F,G = LOW TYPE BITUMINOUS
H,I = HIGH TYPE BITUMINOUS; J = CONCRETE; K = BRICK; L = BLOCK

STATE HIGHWAY ADMINISTRATION OF MARYLAND
HIGHWAY INFORMATION SERVICES DIVISION
DATA SUPPORT GROUP

STATE HIGHWAY LOCATION REFERENCE

COUNTY: CHARLES
DISTRICT: 5
DATE: 12/31/05

ROUTE NUMBER: MD 6 CONTINUED
INVENTORY DIRECTION: EAST
ROUTE NAME: CHARLES ST

STATE SYSTEM	FUNCTIONAL CLASS	MEDIAN TYPE	ACCESS CONTROL	NHS	MILEPOINT	MILEPOINT DESCRIPTION	MARKED LANES	SURFACE WIDTH/TYPE*	AADT
STATE SECONDARY	U URB OPA	NONE (UNDIV)	NONE	NOT NHS	25.420 MU 80	CHURCH ST	3	34I	20,750
					25.440		3	33I	
					25.440 MU301	ST MARYS AVE			
					25.470		2	22I	
					25.470 OP 11	WILLS ST			
					25.470 CO471	WASHINGTON AVE			
		PAINTED			25.540		2	32I	
					25.540 MU190	LA GRANGE AVE			
		CENTER TLA (UNDIV)			25.570		2	24I	
					25.600 MU200	MAPLE AVE			
					25.610	R/R #CR 532 259 T			
					25.620 MU140	GRAVES AVE			
					25.630 MU180	KENT AVE			
					25.660 MU210	OAK AVE EXT			
					25.670 MU209	OAK AVE			
					25.800 MU 10	ANNE ARUNDEL AVE			
					25.840 MU130	GARRETT AVE			
					25.930 MU300	SOMERSET ST			
					25.960 MU280	SEVERN DR			
					25.960	SPEED LIMIT 40 MPH			
					26.040 OP1000	WILLOW LA			
		NONE (UNDIV)			26.090				
					26.330 MU166	HICKORY LA			
					26.330	LAPLATA FARM LA			
					26.540				13,250
					26.540 MD488	LA PLATA RD			
					26.600	SPEED LIMIT 45 MPH			
	R				26.620	OUT CORP LMTS LA PLATA			
					26.890 CO284	ELLENWOOD DR			
					27.180 MU225	E PATUXENT DR			
					27.180	NORMANDIE WOODS DR			
					27.660 CO858	PRINCE CHARLES DR			
					27.660 MU245	PRINCE CHARLES DR			
	RUR MINOR ART				27.890				
					27.890 MU274	RIVER BIRCH DR			

*A,B = UNIMPROVED; C = GRADED & DRAINED; D,E = SOIL, GRAVEL, STONE; F,G = LOW TYPE BITUMINOUS
H,I = HIGH TYPE BITUMINOUS; J = CONCRETE; K = BRICK; L = BLOCK

STATE HIGHWAY ADMINISTRATION OF MARYLAND
HIGHWAY INFORMATION SERVICES DIVISION
DATA SUPPORT GROUP

STATE HIGHWAY LOCATION REFERENCE

COUNTY: CHARLES
DISTRICT: 5
DATE: 12/31/05

ROUTE NUMBER: MD 6 CONTINUED

INVENTORY DIRECTION: EAST

ROUTE NAME: CHARLES ST

STATE SYSTEM	FUNCTIONAL CLASS	MEDIAN TYPE	ACCESS CONTROL	NHS	MILEPOINT	MILEPOINT DESCRIPTION	MARKED LANES	SURFACE WIDTH/TYPE*	AADT
STATE SECONDARY	R RUR MINOR ART	NONE (UNDIV)	NONE	NOT NHS	27.890 CO1423	PROSPECT HILL RD	2	24I	13,250
					28.140	WHITETAIL PL			
					28.270 CO305	WOODHAVEN DR			
					28.410 CO624	ROBIN RD			
					28.420	POSSUMTROT PL			
					28.830	RICHARDS INHERITANCE PL			
					28.930 CO499	TIP HILL DR			
					29.000 CO185	BEL ALTON NEWTOWN RD			
					29.160 CO1352	ROLLINS CT			
					29.180	SPEED LIMIT 50 MPH			
					29.710	ROGERS HILL PL			
					30.080	BEGIN BRIDGE			
					30.090	STRUC #8007 ZEKIAH SWAMP RUN			
					30.110	END BRIDGE			
					30.180	STRUC #8006 ZEKIAH SWAMP RUN			
					30.220	STRUC #8005 ZEKIAH SWAMP RUN			
					30.740 CO132	ESTEVEZ RD			
					30.780 CO131	COOKSEY RD			
					31.060 CO1569	APPLEGROVE CT			
					31.150	RAINEY PL			
					31.360		2	22I	
					31.620	LKR PL			
					31.810 CO1379	FARM DR			
					31.960	PERRY PL			
					32.110				7,550
					32.110 CO106	WHEATLEY RD			
					32.110 CO107	PENNS HILL RD			
					32.160	SPEED LIMIT 50 MPH			
					32.340 CO119	KENTUCKY AVE			
					32.340	JAMES CARROL PL			
					32.850 CO1353	PAPS PARKWAY			
					33.200		2	24I	
					33.250				6,350
					33.250 CO1121	TRINITY CHURCH RD			
					33.250 CO1148	OLIVERS SHOP RD			

*A,B = UNIMPROVED; C = GRADED & DRAINED; D,E = SOIL, GRAVEL, STONE; F,G = LOW TYPE BITUMINOUS
H,I = HIGH TYPE BITUMINOUS; J = CONCRETE; K = BRICK; L = BLOCK

STATE HIGHWAY ADMINISTRATION OF MARYLAND
HIGHWAY INFORMATION SERVICES DIVISION
DATA SUPPORT GROUP

STATE HIGHWAY LOCATION REFERENCE

COUNTY: CHARLES
DISTRICT: 5
DATE: 12/31/05

ROUTE NUMBER: MD 6 CONTINUED

INVENTORY DIRECTION: EAST

ROUTE NAME: CHARLES ST

STATE SYSTEM	FUNCTIONAL CLASS	MEDIAN TYPE	ACCESS CONTROL	NHS	MILEPOINT	MILEPOINT DESCRIPTION	MARKED LANES	SURFACE WIDTH/TYPE*	AADT
STATE SECONDARY	R RUR MINOR ART	NONE (UNDIV)	NONE	NOT NHS	33.530 CO1828	DENTS LA	2	24I	6,350
					34.040 CO1142	PARKSIDE RD			
					34.060	RYBIKOWSKY LA			
					34.300	DEANS PL			
					34.340	STRUC # 8050 OVER WHEATLEY RUN			
					34.720 CO101	KEECH RD			
					34.890	STRUC #8004 GILBERT SWAMP RUN			
					35.264 CO1829	CHAMBORD CT			
					35.480 CO613	PADGETT DR			
					35.790				5,875
					35.790 CO122	DUBOIS RD			
					35.910 CO1143	ROUNDHILL RD			
					35.980 OP835	DENTON RUN PL			
					36.530 CO1143	ROUNDHILL RD			
					36.600	FARMLAND PL			
					36.950	GLOCK PL			
					37.340	SUM PL			
					37.400	CULVER PL			
					37.820	BEETHOVEN PL			
					37.830	ST MARYS CO/L			

ROUTE NUMBER: MD 210

INVENTORY DIRECTION: NORTH

ROUTE NAME: INDIAN HEAD HWY

STATE SYSTEM	FUNCTIONAL CLASS	MEDIAN TYPE	ACCESS CONTROL	NHS	MILEPOINT	MILEPOINT DESCRIPTION	MARKED LANES	SURFACE WIDTH/TYPE*	AADT
STATE SECONDARY	U URB MINOR ART	CURBED	NONE	NOT NHS	00.000		4	48I	12,875
					00.000 MU230	POTOMAC AVE			
					00.000 MU301	INDIAN HEAD HWY (BACK)			
					00.060 MU264	STRAUSS AVE			
					00.120	SPEED LIMIT 40 MPH			
					00.180	SUMMERS RD (BARRICADED)			
					00.310 MU170	MC WILLIAMS RD			
					00.310 MU241	N PROSPECT AVE			
					00.410 MU220	PINE ST			

*A,B = UNIMPROVED; C = GRADED & DRAINED; D,E = SOIL, GRAVEL, STONE; F,G = LOW TYPE BITUMINOUS
H,I = HIGH TYPE BITUMINOUS; J = CONCRETE; K = BRICK; L = BLOCK

STATE HIGHWAY ADMINISTRATION OF MARYLAND
HIGHWAY INFORMATION SERVICES DIVISION
DATA SUPPORT GROUP

STATE HIGHWAY LOCATION REFERENCE

COUNTY: CHARLES
DISTRICT: 5
DATE: 12/31/05

ROUTE NUMBER: MD 210 CONTINUED

INVENTORY DIRECTION: NORTH

ROUTE NAME: INDIAN HEAD HWY

STATE SYSTEM	FUNCTIONAL CLASS	MEDIAN TYPE	ACCESS CONTROL	NHS	MILEPOINT	MILEPOINT DESCRIPTION	MARKED LANES	SURFACE WIDTH/TYPE*	AADT
STATE SECONDARY	U URB MINOR ART	CURBED	NONE	NOT NHS	00.440 MU 60	DOGWOOD ST	4	48I	12,875
					00.440 MU 81	N FIRST ST			
					00.610	MILE MARKER 1.0			
					00.770 MU274	WOODLAND DR			
					00.770	STONY POINT PL			
					00.920 MU225	SOUTH POPLAR LA			
					00.920 MU224	POPLAR LA			
		POSITIVE BARRIER			00.960				
		CURBED			01.240				
	R				01.300	OUT CORP LMTS INDIAN HEAD			
					01.310 CO 34	CEDAR LA			
					01.420 OP 34	GENERAL SMALLWOOD DR			
					01.570	SPUR TO MD 225			
	URB OPA				01.600				14,375
					01.600 MD225	HAWTHORNE RD			
					01.600	TRAFFIC SIGNAL			
					01.620	SPUR FR MD 225			
					01.640 CO 27	LACKEY HIGH SCHOOL RD			
		POSITIVE BARRIER			01.740				
					01.740 CO 24	LOWER WHARF RD			
					01.740 CO1478	GLYMONT RD			
					01.900	SCOTT TYLER PL			
					01.940 CO 22	CHAPMANS LANDING RD			
		UNPROTECTED			02.010				
					02.010	SPUR TO CHAPMANS LANDING RD			
					02.030	SPEED LIMIT 50 MPH			
					02.220	CRESTWOOD PL			
					02.570	MILE MARKER 3.0			
					02.590 CO 25	CHAPMANS LA			
					02.800 CO 26	MT AVENTINE RD			
					03.550	MILE MARKER 4.0			
					03.890	SPEED LIMIT 40 MPH			
					03.960	WILDERNESS RUN PL			
					04.060 CO 23	LAUREL DR			
					04.060	SPUR TO CHAPMANS LANDING RD			

*A,B = UNIMPROVED; C = GRADED & DRAINED; D,E = SOIL, GRAVEL, STONE; F,G = LOW TYPE BITUMINOUS
H,I = HIGH TYPE BITUMINOUS; J = CONCRETE; K = BRICK; L = BLOCK

STATE HIGHWAY LOCATION REFERENCE

COUNTY: CHARLES
DISTRICT: 5
DATE: 12/31/05

ROUTE NUMBER: MD 210 CONTINUED

INVENTORY DIRECTION: NORTH

ROUTE NAME: INDIAN HEAD HWY

STATE SYSTEM	FUNCTIONAL CLASS	MEDIAN TYPE	ACCESS CONTROL	NHS	MILEPOINT	MILEPOINT DESCRIPTION	MARKED LANES	SURFACE WIDTH/TYPE*	AADT
STATE SECONDARY	R URB OPA	UNPROTECTED	NONE	NOT NHS	04.210 CO 22	CHAPMANS LANDING RD	4	48I	14,375
					04.280 CO 20	GREEN MEADOWS DR			
					04.350 CO 20	GREEN MEADOWS DR			
					04.420 CO469	HUNGERFORD RD			
					04.450	WOODCOCK RD			
					04.500	WRIGHT RD			
					04.540	MILE MARKER 5.0			
		CURBED			04.570				
					04.570	RUTH B SWAN DR			
					04.580	CREEDON DR			
					04.670 CO 19	JENKINS LA			
					04.810		5	60I	16,075
					04.810 CO468	WAREHOUSE LANDING RD			
					04.810 CO 46	METROPOLITAN CHURCH RD			
					04.810	CROSSOVER			
					04.970 CO255	FRASER RD			
					05.020 CO1527	SOUTH HAMPTON DR			
					05.110		6	76I	
					05.170 CO 17	WOOSTER DR			
					05.260 CO1779	OLDE VILLAGE DR			
					05.310	SPUR TO MD 227			
					05.330		5	62I	26,375
					05.330 MD227	LIVINGSTON RD			
					05.330	TRAFFIC SIGNAL			
					05.370	SPUR TO MD 227			
					05.450	SPEED LIMIT 50 MPH			
					05.517	CROSSOVER			
					05.517 CO9003	CROSS COUNTY CONNECTOR (PROP)			
					05.560	MILE MARKER 6.0			
					05.640	SPUR TO & FR MATTHEWS RD			
					05.640	CROSSOVER			
		UNPROTECTED			05.710				
					05.770	NEWMAN SPRUELL PL			
					05.790		5	60I	
					05.824		4	48I	

*A,B = UNIMPROVED; C = GRADED & DRAINED; D,E = SOIL, GRAVEL, STONE; F,G = LOW TYPE BITUMINOUS
H,I = HIGH TYPE BITUMINOUS; J = CONCRETE; K = BRICK; L = BLOCK

STATE HIGHWAY ADMINISTRATION OF MARYLAND
HIGHWAY INFORMATION SERVICES DIVISION
DATA SUPPORT GROUP

STATE HIGHWAY LOCATION REFERENCE

COUNTY: CHARLES

DISTRICT: 5

DATE: 12/31/05

ROUTE NUMBER: MD 210 CONTINUED

INVENTORY DIRECTION: NORTH

ROUTE NAME: INDIAN HEAD HWY

STATE SYSTEM	FUNCTIONAL CLASS	MEDIAN TYPE	ACCESS CONTROL	NHS	MILEPOINT	MILEPOINT DESCRIPTION	MARKED LANES	SURFACE WIDTH/TYPE*	AADT
STATE SECONDARY	R URB OPA	UNPROTECTED	NONE	NOT NHS	05.860 OP 37	LEWIS PL	4	48I	26,375
					05.860	SPUR TO & FR MATTHEWS RD			
					05.860	CROSSOVER			
					05.910	CAMP HEDGES RD			
					05.980	DOWNS DR			
					06.060 CO 8	CARROLL DR			
					06.130 CO 12	EDGEWOOD RD			
					06.340 CO 7	SHILOH CHURCH RD			
					06.470	PRINCE GEORGES CO/L			

ROUTE NUMBER: MD 210J

INVENTORY DIRECTION: NORTH

ROUTE NAME: GOSPEL UNION CHURCH RD

STATE SYSTEM	FUNCTIONAL CLASS	MEDIAN TYPE	ACCESS CONTROL	NHS	MILEPOINT	MILEPOINT DESCRIPTION	MARKED LANES	SURFACE WIDTH/TYPE*	AADT
STATE SECONDARY	R URB LOCAL	NONE (UNDIV)	NONE	NOT NHS	00.000		2	22I	0
					00.000 CO 7	SHILOH CHURCH RD			
					00.000 CO 8	CARROLL DR (BACK)			
					00.150	PRINCE GEORGES CO/L			

ROUTE NUMBER: MD 224

INVENTORY DIRECTION: NORTH

ROUTE NAME: RIVERSIDE RD

STATE SYSTEM	FUNCTIONAL CLASS	MEDIAN TYPE	ACCESS CONTROL	NHS	MILEPOINT	MILEPOINT DESCRIPTION	MARKED LANES	SURFACE WIDTH/TYPE*	AADT
STATE SECONDARY	R RUR LOCAL	NONE (UNDIV)	NONE	NOT NHS	00.000		2	20I	250
					00.000 MD 6	PORT TOBACCO RD			
					00.130	SPEED LIMIT 50 MPH			
					00.670 OP102	WOODBURY RD			
					01.520 CO166	HOLLYSPRINGS RD			
					01.550	LOVERS PL			
					01.860	WALNUT GROVE PL			
					02.640		2	16I	
					02.770 OP110	WELLINGTON BEACH			
					03.070	RICK HAMILTON PL (ENT TO CAMP MERRICK)			

*A,B = UNIMPROVED; C = GRADED & DRAINED; D,E = SOIL, GRAVEL, STONE; F,G = LOW TYPE BITUMINOUS
H,I = HIGH TYPE BITUMINOUS; J = CONCRETE; K = BRICK; L = BLOCK

STATE HIGHWAY ADMINISTRATION OF MARYLAND
HIGHWAY INFORMATION SERVICES DIVISION
DATA SUPPORT GROUP

STATE HIGHWAY LOCATION REFERENCE

COUNTY: CHARLES
DISTRICT: 5
DATE: 12/31/05

ROUTE NUMBER: MD 224 CONTINUED

INVENTORY DIRECTION: NORTH

ROUTE NAME: RIVERSIDE RD

STATE SYSTEM	FUNCTIONAL CLASS	MEDIAN TYPE	ACCESS CONTROL	NHS	MILEPOINT	MILEPOINT DESCRIPTION	MARKED LANES	SURFACE WIDTH/TYPE*	AADT
STATE SECONDARY	R RUR LOCAL	NONE (UNDIV)	NONE	NOT NHS	03.450	WILLIAMS FARM RD	2	16I	250
					03.540 CO164	MARYLAND POINT RD			
					03.640	MARYLAND POINT RD (ABANDONED)			
					04.000 GV 17	US GOVT RD #17			
					04.540	STRUC #8020 THOMAS CUT			
					05.350	STRUC #8019 THOMAS CUT			
					06.980 CO163	SMITH POINT RD			
					10.100		2	18I	650
					10.100 CO479	LIVERPOOL POINT RD			
					10.400 CO875	GREEN MANOR DR			
					12.110		2	20I	
					12.110 CO160	SANDY POINT RD			
					13.940	BUDDS FERRY PL			
					14.090	BEN DOANE RD			
	RUR MAJ COLL				14.820				1,350
NAME: CHICAMUXEN RD					14.820 MD344	CHICAMUXEN RD			
					15.440	MILSTEAD RD			
					15.850	STRUC #8018 REEDER RUN			
					16.560	CINNAMON RUN PL			
					16.730		2	22I	
					16.730 OP 97	BUTTERFLY LA			
					16.940	REEDER PL			
					17.260 OP 96	CEMETERY RD			
					17.470	FAMILY PL			
					17.580	DICK SIMMONS PL			
					17.650 CO153	STUMP NECK RD			
					17.710	GRANDPOPS PL			
					17.870	LINKINS RD			
					18.090	EFTON PL			
					18.140 OP 95	SPRING LA			
					18.240	GUITAR PL			
					18.450	HIGH GROUND FARM PL			
					18.810 CO158	SMALLWOOD CHURCH RD			
					18.810 OP969	LUCILLE THORNTON PL			
					18.830	TRANQUILITY PL			

*A,B = UNIMPROVED; C = GRADED & DRAINED; D,E = SOIL, GRAVEL, STONE; F,G = LOW TYPE BITUMINOUS
H,I = HIGH TYPE BITUMINOUS; J = CONCRETE; K = BRICK; L = BLOCK

STATE HIGHWAY LOCATION REFERENCE

COUNTY: CHARLES
DISTRICT: 5
DATE: 12/31/05

ROUTE NUMBER: MD 224 CONTINUED

INVENTORY DIRECTION: NORTH

ROUTE NAME: CHICAMUXEN RD

STATE SYSTEM	FUNCTIONAL CLASS	MEDIAN TYPE	ACCESS CONTROL	NHS	MILEPOINT	MILEPOINT DESCRIPTION	MARKED LANES	SURFACE WIDTH/TYPE*	AADT
STATE SECONDARY	R RUR MAJ COLL	NONE (UNDIV)	NONE	NOT NHS	19.340	HERITAGE KNOLLS PL	2	22I	1,350
					19.370	BOOZER PL			
					19.480 CO150	SWEETMAN RD			
					19.480 CO1479	SWEDEN POINT RD			
					19.580 SR 26	ENT TO SMALLWOOD STATE PARK			
					19.710 CO1145	TRIANGLE LA			
					19.810 CO1127	PLEASANT GROVE RD			
					19.840 CO1127	PLEASANT GROVE RD			
					19.850	CHEVY PL			
					19.900 OP 93	BULLITT NECK RD			
					19.970	TAYLOR PARK PL			
					20.020	SPUR TO & FR PLEASANT GROVE RD			
					20.060	SPUR TO & FR PLEASANT GROVE RD			
					20.140 CO1126	PLEASANT GROVE RD			
					20.280 CO965	WILLOBY RD			
					20.450	BUTLER HANCOCK PL			
					20.590 OP107	DUNNINGTON THOMAS PL			
					20.670 CO1125	MARBURY RUN RD			
					20.670 OP 92	HARRIS PL			
					20.710 CO1146	MARBURY RUN RD			
					20.860 CO142	CREEDS MILL RD			
					21.140				5,950
					21.140 CO152	MATTAWOMAN CREEK RD			
					21.140 CO1298	BICKNELL RD			
					21.420 CO1125	MARBURY RUN RD			
					21.560	STRUC #8016 MARBURY RUN			
					23.220 MD425	MASON SPRINGS RD			
					23.300 CO1147	PENNIES RD			
					23.340	SPUR TO MD 225			
					23.340	SPUR FR MD 225			
					23.360 MD225	HAWTHORNE RD			
					23.360	BEG X-REF W/ MD 225			
					23.760				4,950
NAME: LIVINGSTON RD					23.760 MD225	HAWTHORNE RD			
					23.760	END X-REF W/ MD 225			

*A,B = UNIMPROVED; C = GRADED & DRAINED; D,E = SOIL, GRAVEL, STONE; F,G = LOW TYPE BITUMINOUS
H,I = HIGH TYPE BITUMINOUS; J = CONCRETE; K = BRICK; L = BLOCK

STATE HIGHWAY LOCATION REFERENCE

COUNTY: CHARLES
DISTRICT: 5
DATE: 12/31/05

ROUTE NUMBER: MD 224 CONTINUED

INVENTORY DIRECTION: NORTH

ROUTE NAME: LIVINGSTON RD

STATE SYSTEM	FUNCTIONAL CLASS	MEDIAN TYPE	ACCESS CONTROL	NHS	MILEPOINT	MILEPOINT DESCRIPTION	MARKED LANES	SURFACE WIDTH/TYPE*	AADT
STATE SECONDARY	R RUR MAJ COLL	NONE (UNDIV)	NONE	NOT NHS	23.830		2	20I	4,950
					24.170	R/R #DOD 312 466 F			
					24.770	SPEED LIMIT 40 MPH			
					24.970 CO340	GREENWAY DR			
					25.030 CO339	FORD DR			
					25.240	BASIL CLARK PL			
					25.250	CAMPBELL BOWMAN PL			
					25.280	RAYMOND AUGUSTUS PL			
					25.410 OP 42	BARNETT SMITH PL			
					25.600	GREENHOW MARSHALL PL			
					25.680	MARBURY FREELAND PL			
					26.190 CO138	BUMPY OAK RD			
					26.330	STORAGE PL			
					26.700 MD227	POMFRET RD			

ROUTE NUMBER: MD 225

INVENTORY DIRECTION: EAST

ROUTE NAME: HAWTHORNE RD

STATE SYSTEM	FUNCTIONAL CLASS	MEDIAN TYPE	ACCESS CONTROL	NHS	MILEPOINT	MILEPOINT DESCRIPTION	MARKED LANES	SURFACE WIDTH/TYPE*	AADT
STATE SECONDARY	R URB OPA	CURBED	NONE	NOT NHS	00.000		3	50I	9,250
					00.000 MD210	INDIAN HEAD HWY			
					00.020	SPUR TO MD 210			
					00.020	SPUR FR MD 210			
		NONE (UNDIV)			00.040		2	24I	
					00.060	SPEED LIMIT 35 MPH			
					00.160 CO 30	STRAUSS AVE			
					00.220	SPUR FR STRAUSS AVE			
	RUR MINOR ART				00.310				
					00.310 CO 24	LOWER WHARF RD			
					00.610	OSWALD PL			
					00.630	SPEED LIMIT 50 MPH			
					00.650	FOUR OAKS PL			
					00.880	R/R #DOD 312 468 U			
					01.210	STRUC #8021 MATTAWOMAN CREEK			

*A,B = UNIMPROVED; C = GRADED & DRAINED; D,E = SOIL, GRAVEL, STONE; F,G = LOW TYPE BITUMINOUS
H,I = HIGH TYPE BITUMINOUS; J = CONCRETE; K = BRICK; L = BLOCK

STATE HIGHWAY ADMINISTRATION OF MARYLAND
HIGHWAY INFORMATION SERVICES DIVISION
DATA SUPPORT GROUP

STATE HIGHWAY LOCATION REFERENCE

COUNTY: CHARLES
DISTRICT: 5
DATE: 12/31/05

ROUTE NUMBER: MD 225 CONTINUED

INVENTORY DIRECTION: EAST

ROUTE NAME: HAWTHORNE RD

STATE SYSTEM	FUNCTIONAL CLASS	MEDIAN TYPE	ACCESS CONTROL	NHS	MILEPOINT	MILEPOINT DESCRIPTION	MARKED LANES	SURFACE WIDTH/TYPE*	AADT
STATE SECONDARY	R RUR MINOR ART	NONE (UNDIV)	NONE	NOT NHS	01.230		2	24I	14,050
					01.230 MD224	LIVINGSTON RD			
					01.300	BEGIN BRIDGE			
					01.310	STRUC #8022 MATTAWOMAN CREEK			
					01.330	END BRIDGE			
					01.560		4	48I	
					01.560 CO1147	PENNIES RD			
					01.610		3	36I	
					01.610	SPUR TO MD 224			
					01.630 MD224	CHICAMUXEN RD			
					01.650	SPUR FR MD 224			
					01.690		2	24I	
					02.230	MAY PL			
					02.472	HUNTERS BROOKE DR			
					03.030 OP 59	MILLER HILL RD			
					03.410	ARLOUGH PL			
					03.510	STRUC #8024 MATTAWOMAN CREEK			
					04.160	MOUNT HOLLY PL			
					04.630 CO332	VERNICK LA			
					04.720 CO118	RETIREMENT RD			
					04.890 SR 20	MYRTLE GROVE RD			
					04.920 CO869	MANOR LA			
					04.980 OP 77	HOME PL			
					05.010	COCKERHAM PL			
					05.290 CO141	RIPLEY RD			
					05.480 OP 76	RIPLEY WAY			
					05.600	STINNETT PL			
					05.880 CO386	RIPLEY PARK DR			
					05.900	CHAN PL			
					06.120 CO386	RIPLEY PARK DR			
					06.390	HUNTT RD			
					07.370 CO477	ROSE HILL RD			
					07.370 CO137	MARSHALLS CORNER RD			
					07.550 CO1506	PRESWICKE LA			
					07.810 CO919	ADAMS DR			

*A,B = UNIMPROVED; C = GRADED & DRAINED; D,E = SOIL, GRAVEL, STONE; F,G = LOW TYPE BITUMINOUS
H,I = HIGH TYPE BITUMINOUS; J = CONCRETE; K = BRICK; L = BLOCK

STATE HIGHWAY ADMINISTRATION OF MARYLAND
HIGHWAY INFORMATION SERVICES DIVISION
DATA SUPPORT GROUP

STATE HIGHWAY LOCATION REFERENCE

COUNTY: CHARLES
DISTRICT: 5
DATE: 12/31/05

ROUTE NUMBER: MD 225 CONTINUED

INVENTORY DIRECTION: EAST

ROUTE NAME: HAWTHORNE RD

STATE SYSTEM	FUNCTIONAL CLASS	MEDIAN TYPE	ACCESS CONTROL	NHS	MILEPOINT	MILEPOINT DESCRIPTION	MARKED LANES	SURFACE WIDTH/TYPE*	AADT
STATE SECONDARY	R RUR MINOR ART	NONE (UNDIV)	NONE	NOT NHS	07.810 CO1510	EXCHANGE DR	2	24I	14,050
					07.990	KRIPLLE KREEK PL			
					08.480 CO1422	BIBURY LA			
					08.710	STRUC #8049 PORT TOBACCO CREEK			
					08.740	STRUC #8025 PORT TOBACCO CREEK			
					08.780	STRUC #8017 PORT TOBACCO CREEK			
					08.880 CO475	VALLEY RD			
					08.880 CO117	MITCHELL RD			
					09.110 OP 80	WHISPERING LA			
					09.200 OP 81	SLEEPY HOLLOW PL			
					09.420	JAPONICA PL			
					09.550	BRICKFRONT PL			
					09.670	FENNELL PL			
	URB OPA				09.730				
					09.730 CO1152	QUAILWOOD PKWY			
					09.780	SPEED LIMIT 40 MPH			
					09.920	STARVIEW PL			
					09.990	ATHLETIC FIELD			
					10.050 OP109	BIVINS PL			
					10.080	DELORES PL			
	U				10.130	IN CORP LMTS LA PLATA			
					10.210 MU230	PINE ST			
					10.440 MU196	LODGE ST			
					10.460 OP820	MAGNOLIA DR			
					10.510		3	36I	
					10.570	SPUR FR US 301			
					10.590 US301	CRAIN HWY			
					10.590 MU160	HAWTHORNE DR (AHEAD)			

ROUTE NUMBER: MD 227

INVENTORY DIRECTION: EAST

ROUTE NAME: MARSHALL HALL RD

STATE SYSTEM	FUNCTIONAL CLASS	MEDIAN TYPE	ACCESS CONTROL	NHS	MILEPOINT	MILEPOINT DESCRIPTION	MARKED LANES	SURFACE WIDTH/TYPE*	AADT
STATE SECONDARY	R RUR LOCAL	NONE (UNDIV)	NONE	NOT NHS	00.000		2	20I	6,075

*A,B = UNIMPROVED; C = GRADED & DRAINED; D,E = SOIL, GRAVEL, STONE; F,G = LOW TYPE BITUMINOUS
H,I = HIGH TYPE BITUMINOUS; J = CONCRETE; K = BRICK; L = BLOCK

STATE HIGHWAY ADMINISTRATION OF MARYLAND
HIGHWAY INFORMATION SERVICES DIVISION
DATA SUPPORT GROUP

STATE HIGHWAY LOCATION REFERENCE

COUNTY: CHARLES
DISTRICT: 5
DATE: 12/31/05

ROUTE NUMBER: MD 227 CONTINUED

INVENTORY DIRECTION: EAST

ROUTE NAME: MARSHALL HALL RD

STATE SYSTEM	FUNCTIONAL CLASS	MEDIAN TYPE	ACCESS CONTROL	NHS	MILEPOINT	MILEPOINT DESCRIPTION	MARKED LANES	SURFACE WIDTH/TYPE*	AADT
STATE SECONDARY	R RUR LOCAL	NONE (UNDIV)	NONE	NOT NHS	00.000	ROAD END	2	20I	6,075
	RUR MINOR COLL				00.220		2	24I	
					00.220 CO 1	RIVER RD			
					00.360	SPUR FR MARSHALL HALL			
					00.500	SPEED LIMIT 50 MPH			
					00.820	BRANITAN PL			
					01.140 OP 3	HOOVER LA			
					01.400	ORETO LA			
					01.460	PACER PL			
					01.590 OP 5	MARION ADAMS PL			
					01.720 CO 3	BARRYS HILL RD			
	RUR MAJ COLL				02.180				
					02.180 CO 4	FENWICK RD			
					02.220	STRUC #8026 MILL SWAMP			
					02.500	STRUC #8027 MILL SWAMP			
	URB MINOR ART				02.640				
					02.640 OP 44	WARD PL			
					02.900	LANTANA DR (PROP)			
					03.060 CO326	ARBOR LA			
					03.110 CO1102	OAKWOOD PL			
					03.140	SIMMS MILL PL			
					03.250	KHUN MADDOX PL			
					03.350 CO514	STRAWBERRY DR			
					03.390	ROCK SPRING PL			
					03.490	KEYS PL			
					03.550	CAPORALETTI DR			
					03.580	MOMMAS PL			
					03.600 OP 45	DADDYS PL			
					03.640	CHURCH			
					03.990	RALPH D MYERS PL			
					04.060	MYERS DR			
					04.380		4	44I	
					04.380 CO 18	MATTHEWS RD			
					04.440		4	48I	
					04.440	ENT TO BUSINESS			

*A,B = UNIMPROVED; C = GRADED & DRAINED; D,E = SOIL,GRAVEL,STONE; F,G = LOW TYPE BITUMINOUS
H,I = HIGH TYPE BITUMINOUS; J = CONCRETE; K= BRICK; L = BLOCK

STATE HIGHWAY LOCATION REFERENCE

COUNTY: CHARLES
DISTRICT: 5
DATE: 12/31/05

ROUTE NUMBER: MD 227 CONTINUED

INVENTORY DIRECTION: EAST

ROUTE NAME: MARSHALL HALL RD

STATE SYSTEM	FUNCTIONAL CLASS	MEDIAN TYPE	ACCESS CONTROL	NHS	MILEPOINT	MILEPOINT DESCRIPTION	MARKED LANES	SURFACE WIDTH/TYPER*	AADT
STATE SECONDARY	R URB MINOR ART	NONE (UNDIV)	NONE	NOT NHS	04.480	SPUR FR MD 210	4	48I	6,075
					04.510				11,175
					04.510 MD210	INDIAN HEAD HWY			
					04.540		4	58I	
					04.540	SPUR FR MD 210			
					04.590		2	24I	
					04.590	SPEED LIMIT 40 MPH			
					04.640	SKYLINE PL			
					04.740		2	20I	
					04.740 CO469	HUNGERFORD RD			
					04.740 CO 47	BILLINGSLEY RD			
					05.140	JOHNSONS PL			
	RUR MAJ COLL				05.240				
					05.240 CO 46	METROPOLITAN CHURCH RD			
					05.260	SPUR FR METROPOLITAN CHURCH RD			
					05.310	HAGROVE PL			
					05.610	WALKO PL			
					05.840		2	24I	3,275
					05.840 MD224	LIVINGSTON RD			
					06.500		2	26I	
					06.500 OP 43	RAY DR			
					06.500 OP968	MT ZEPHYR FARM PL			
					06.680		2	20I	
					07.130	STRUC #8028 MATTAWOMAN CREEK			
					07.150	FOXBURROW PL			
					07.550	R/R #DOD 312 461 W			
					07.700				3,475
					07.700 CO139	PHILLIPS RD			
					08.050				6,375
					08.050 CO267	BRIERWOOD RD			
					08.330	WOODFIELD DR			
					08.730	FREEMAN PL			
					08.940 CO398	PRESTON LA			
					09.040 CO137	MARSHALLS CORNER RD			

NAME: MARSHALL CORNER RD

*A,B = UNIMPROVED; C = GRADED & DRAINED; D,E = SOIL, GRAVEL, STONE; F,G = LOW TYPE BITUMINOUS
H,I = HIGH TYPE BITUMINOUS; J = CONCRETE; K = BRICK; L = BLOCK

STATE HIGHWAY LOCATION REFERENCE

COUNTY: CHARLES
DISTRICT: 5
DATE: 12/31/05

ROUTE NUMBER: MD 227 CONTINUED

INVENTORY DIRECTION: EAST

ROUTE NAME: MARSHALL CORNER RD

STATE SYSTEM	FUNCTIONAL CLASS	MEDIAN TYPE	ACCESS CONTROL	NHS	MILEPOINT	MILEPOINT DESCRIPTION	MARKED LANES	SURFACE WIDTH/TYPER*	AADT
STATE SECONDARY	R RUR MAJ COLL	NONE (UNDIV)	NONE	NOT NHS	09.520 OP 50	LARK HAVEN DR	2	20I	6,375
					09.590 OP 51	CHAPEL SPRINGS DR			
					09.710	ST JOSEPH WAY			
					09.860 CO787	GUINEVERE LA			
					10.100		2	22I	
					10.150	SPUR FR MD 229			
					10.160				6,175
					10.160 MD229	BENVILLE RD			
					10.170	SPUR TO MD 229			
					10.270	CHEROKEE PL			
					10.320	MARTINDELL PL			
					10.420 CO602	LOWELL RD			
					10.580 CO543	STRATFORD RD			
					10.900 CO314	COLUMBIA PARK RD			
					11.105	NEBRASKA CT			
					11.300	BONDS PL			
					11.570 CO509	TULIP DR			
					11.780 CO604	SHELTON DR			
					11.780 CO489	BELLEWOOD DR			
					12.170				6,075
					12.170 CO470	TURKEY HILL RD			
					12.170 CO 50	MIDDLETOWN RD			
					12.430	KATHYS LA			
					12.600 CO440	CHANNING ST			
					12.630	DERRICO PL			
	URB MINOR ART				12.810				
					12.810	STRUC #8029 PAGES SWAMP			
					12.950 OP258	PICKERAL ST			
					13.160 CO308	PICKERAL ST			
					13.300 CO448	TATE ST			
					13.420 CO135	PADGETT RD			
					13.470 CO410	COASTAL BLVD			
					13.620	FOX TAIL PL			
					13.730 CO342	OAK ST			
					13.850		2	30I	

*A,B = UNIMPROVED; C = GRADED & DRAINED; D,E = SOIL, GRAVEL, STONE; F,G = LOW TYPE BITUMINOUS
H,I = HIGH TYPE BITUMINOUS; J = CONCRETE; K = BRICK; L = BLOCK

STATE HIGHWAY LOCATION REFERENCE

COUNTY: CHARLES
DISTRICT: 5
DATE: 12/31/05

ROUTE NUMBER: MD 227 CONTINUED

INVENTORY DIRECTION: EAST

ROUTE NAME: MARSHALL CORNER RD

STATE SYSTEM	FUNCTIONAL CLASS	MEDIAN TYPE	ACCESS CONTROL	NHS	MILEPOINT	MILEPOINT DESCRIPTION	MARKED LANES	SURFACE WIDTH/TYPE*	AADT
STATE SECONDARY	R URB MINOR ART	NONE (UNDIV)	NONE	NOT NHS	13.930	SPUR TO US 301	2	30I	6,075
					13.960 US301	CRAIN HWY			
					13.960 CO258	WILLETTTS CROSSING RD (AHEAD)			

ROUTE NUMBER: MD 228

INVENTORY DIRECTION: EAST

ROUTE NAME: BERRY RD

STATE SYSTEM	FUNCTIONAL CLASS	MEDIAN TYPE	ACCESS CONTROL	NHS	MILEPOINT	MILEPOINT DESCRIPTION	MARKED LANES	SURFACE WIDTH/TYPE*	AADT
STATE PRIMARY	R URB OPA	UNPROTECTED	NONE	NHS	00.000		4	48I	35,625
					00.000	PRINCE GEORGES CO/L			
					00.000	STRUC #8051 MATTAWOMAN CREEK			
					00.010	END BRIDGE			
					00.080				
					00.170 MD229	BENVILLE RD			
					00.340 CO1164	WELLINGTON WOODS DR			
					00.450	SPEED LIMIT 50 MPH			
					00.500	THUMPER PL			
					01.120 CO 53	MILL HILL RD			
					01.180	STRUC #8030 PINEY BRANCH			
					01.470 CO1130	BUNKER HILL RD			
					01.950	SHARPERSVILLE RD (SB/L)			
					02.000 CO 52	SHARPERSVILLE RD			
					02.000 CO1130	BUNKER HILL RD			
					02.130 CO1586	CASSIDY ST			
					02.330 CO636	BRIARWOOD DR			
					02.360 CO 55	MC DANIEL RD			
					02.490				39,825
					02.490 CO877	IRONWOOD DR			
					02.490 CO 50	MIDDLETOWN RD			
					02.490	TRAFFIC SIGNAL			
					02.510	SPUR FR MIDDLETOWN RD			
					02.660 CO1304	GREENMONT DR			
					02.760	SLYS PL			
					02.780 CO1760	KANEGIS DR			

*A,B = UNIMPROVED; C = GRADED & DRAINED; D,E = SOIL, GRAVEL, STONE; F,G = LOW TYPE BITUMINOUS
H,I = HIGH TYPE BITUMINOUS; J = CONCRETE; K = BRICK; L = BLOCK

STATE HIGHWAY LOCATION REFERENCE

COUNTY: CHARLES
DISTRICT: 5
DATE: 12/31/05

ROUTE NUMBER: MD 228 CONTINUED
INVENTORY DIRECTION: EAST
ROUTE NAME: BERRY RD

STATE SYSTEM	FUNCTIONAL CLASS	MEDIAN TYPE	ACCESS CONTROL	NHS	MILEPOINT	MILEPOINT DESCRIPTION	MARKED LANES	SURFACE WIDTH/TYPE*	AADT
STATE PRIMARY	R URB OPA	UNPROTECTED	NONE	NHS	02.870 CO1467	COMMUNITY DR	4	48I	39,825
					02.890	SPEED LIMIT 50 MPH			
					03.030 CO302	BONNIE LA			
					03.030 CO1672	LEYTON CT			
					03.280 CO1440	ASHFORD DR			
					03.280 CO505	WESTWOOD DR			
					03.410 CO632	GREENWOOD DR			
					03.410 CO1688	STREAMVIEW DR			
					03.640	TARA PL			
					03.640	MAGDALENE ACRES PL			
					03.840 CO297	SUN VALLEY DR			
					03.980 OP 16	BADEN PL			
					04.120	KERR ACRES PL			
					04.230 CO254	STAVORS RD			
					04.230 CO1520	BUTTONBUSH DR			
					04.370 OP922	JENIFER SCHOOL LA			
					04.550 CO1445	TRUMPETER CT			
					04.700 CO263	CHESTNUT DR			
					04.760	SPEED LIMIT 45 MPH			
					04.880 CO1806	MARSH HAWK DR			
					05.050	SPUR TO WESTERN PKWY			
					05.050	SPUR FR HAMILTON RD			
					05.070 CO873	WESTERN PKWY			
					05.070 CO 56	HAMILTON RD			
					05.070 CO9002	WESTERN PKWY EXT (PROP)			
					05.090	SPUR FR WESTERN PKWY			
					05.090	SPUR TO HAMILTON RD			
		CURBED			05.120				
					05.120 CO1409	HAMILTON RD			
					05.210	SPEED LIMIT 35 MPH			
					05.292	TRAFFIC SIGNAL			
					05.313	SPUR EXIT FR SHOPPING CENTER			
					05.480	SPUR FR US 301			
					05.490	SPUR TO US 301			
					05.510 US301	CRAIN HWY			

*A,B = UNIMPROVED; C = GRADED & DRAINED; D,E = SOIL, GRAVEL, STONE; F,G = LOW TYPE BITUMINOUS
H,I = HIGH TYPE BITUMINOUS; J = CONCRETE; K = BRICK; L = BLOCK

STATE HIGHWAY ADMINISTRATION OF MARYLAND
HIGHWAY INFORMATION SERVICES DIVISION
DATA SUPPORT GROUP

STATE HIGHWAY LOCATION REFERENCE

COUNTY: CHARLES
DISTRICT: 5
DATE: 12/31/05

ROUTE NUMBER: MD 228 CONTINUED

INVENTORY DIRECTION: EAST

ROUTE NAME: BERRY RD

STATE SYSTEM	FUNCTIONAL CLASS	MEDIAN TYPE	ACCESS CONTROL	NHS	MILEPOINT	MILEPOINT DESCRIPTION	MARKED LANES	SURFACE WIDTH/TYPE*	AADT
STATE PRIMARY	R URB OPA	CURBED	NONE	NHS	05.510 MD 5BU	LEONARDTOWN RD (AHEAD)	4	48I	39,825

ROUTE NUMBER: MD 229

INVENTORY DIRECTION: NORTH

ROUTE NAME: BENSVILLE RD

STATE SYSTEM	FUNCTIONAL CLASS	MEDIAN TYPE	ACCESS CONTROL	NHS	MILEPOINT	MILEPOINT DESCRIPTION	MARKED LANES	SURFACE WIDTH/TYPE*	AADT
STATE SECONDARY	R RUR MAJ COLL	NONE (UNDIV)	NONE	NOT NHS	00.000		2	22I	3,475
					00.000 MD227	MARSHALL CORNER RD			
					00.020	SPUR FR MD 227			
					00.020	SPUR TO MD 227			
					00.090	SPEED LIMIT 40 MPH			
					00.170 CO785	CAMELOT DR			
					00.200		2	20I	
					00.540	R/R #DOD 312 458 N			
					00.600	STRUC #8031 OLD WOMANS RUN			
					00.906		2	24I	
					00.950 CO433	ROBIE MANOR DR			
		PAINTED			00.989				
		NONE (UNDIV)			01.047				
					01.260 CO783	NORMAN DR			
					01.400 CO1211	CREEK CT			
	URB MINOR ART				01.600		2	20I	
					01.600 CO 47	BILLINGSLEY RD			
					01.970 CO9003	CROSS COUNTY CONNECTOR (PROP)			
					02.210 CO808	ELSA AVE			
					02.250		2	24I	
					02.640 CO971	CAPTAIN DEMENT DR			
					02.760 CO809	EUTAW FOREST DR			
					02.850 CO792	TWINBROOK DR			
					02.920	MANUEL PL			
					03.110	DOUBLE R RD			
					03.150	COVENANT PL			
					03.250 CO1732	SCENIC MEADOW ST			
					03.490 CO1570	PORTOBELLO CT			

*A,B = UNIMPROVED; C = GRADED & DRAINED; D,E = SOIL, GRAVEL, STONE; F,G = LOW TYPE BITUMINOUS
H,I = HIGH TYPE BITUMINOUS; J = CONCRETE; K = BRICK; L = BLOCK

STATE HIGHWAY ADMINISTRATION OF MARYLAND
HIGHWAY INFORMATION SERVICES DIVISION
DATA SUPPORT GROUP

STATE HIGHWAY LOCATION REFERENCE

COUNTY: CHARLES

DISTRICT: 5

DATE: 12/31/05

ROUTE NUMBER: MD 229 CONTINUED

INVENTORY DIRECTION: NORTH

ROUTE NAME: BENSVILLE RD

STATE SYSTEM	FUNCTIONAL CLASS	MEDIAN TYPE	ACCESS CONTROL	NHS	MILEPOINT	MILEPOINT DESCRIPTION	MARKED LANES	SURFACE WIDTH/TYPE*	AADT
STATE SECONDARY	R URB MINOR ART	NONE (UNDIV)	NONE	NOT NHS	03.520		2	20I	3,475
					03.570	BERRY HILLS RD (PROP)			
					03.610 CO1299	ZOLL LA			
					03.610 CO1300	COURTNEY DR			
					04.070	SHANNON DR (PROP)			
					04.200	CARRIE CT (PROP)			
					04.380 CO828	LAUREL BRANCH DR			
					04.640 CO1391	GREY RUN DR			
					04.890	SPEED LIMIT 40 MPH			
					04.982	AUDREY MANOR CT			
					05.100		2	24I	
					05.100	BEALLE HILL RD (ABANDONED)			
					05.150		2	48I	
					05.200	SAW MILL PL			
					05.250 MD228	BERRY RD			

ROUTE NUMBER: MD 231

INVENTORY DIRECTION: EAST

ROUTE NAME: BURNT STORE RD

STATE SYSTEM	FUNCTIONAL CLASS	MEDIAN TYPE	ACCESS CONTROL	NHS	MILEPOINT	MILEPOINT DESCRIPTION	MARKED LANES	SURFACE WIDTH/TYPE*	AADT
STATE SECONDARY	R RUR MINOR COLL	NONE (UNDIV)	NONE	NOT NHS	00.000		2	20I	3,350
					00.000 CO1148	OLIVERS SHOP RD			
					00.020	SPUR FR OLIVERS SHOP RD			
					00.040	SPEED LIMIT 50 MPH			
					01.560 CO335	CRACKLINGTOWN RD			
					02.190		2	24I	
					02.221 CO1767	PALE MORNING CT			
					02.240	PROPOSED RD			
					02.280		2	20I	
					02.340	STRUC #8032 GILBERT CREEK			
					02.550 CO1444	JAMES LEE DR			
					02.630	OLD BLANDFORD PL			
					02.920	SPEED LIMIT 40 MPH			
					03.370 OP897	BANKERS LA			

*A,B = UNIMPROVED; C = GRADED & DRAINED; D,E = SOIL, GRAVEL, STONE; F,G = LOW TYPE BITUMINOUS
H,I = HIGH TYPE BITUMINOUS; J = CONCRETE; K = BRICK; L = BLOCK

STATE HIGHWAY LOCATION REFERENCE

COUNTY: CHARLES
DISTRICT: 5
DATE: 12/31/05

ROUTE NUMBER: MD 231 CONTINUED

INVENTORY DIRECTION: EAST

ROUTE NAME: PRINCE FREDERICK RD

STATE SYSTEM	FUNCTIONAL CLASS	MEDIAN TYPE	ACCESS CONTROL	NHS	MILEPOINT	MILEPOINT DESCRIPTION	MARKED LANES	SURFACE WIDTH/TYPE*	AADT
STATE SECONDARY	R RUR MINOR COLL	NONE (UNDIV)	NONE	NHS	03.400		2	20I	16,950
					03.400 MD 5	LEONARDTOWN RD			
					03.430	SPUR FR MD 5			
					03.480		2	22I	
					03.510	PENNY LA			
					03.570	KINGS WAY			
	RUR OPA				03.670				
					03.670 MD 5UL	HUGHESVILLE BYPASS (PROPOSED)			
					03.800				
					03.800	SPEED LIMIT 50 MPH			
					03.920	VALYN DR			
					03.940	HUGHESVILLE INDUSTRIAL PARK RD			
					04.040	THORNE PL			
					04.290 OP167	SEWELL PL			
					04.310 CO1864	BROOKLEIGH WOODS LA			
					04.850 CO 79	GOODE RD			
					05.050	WILMERS PL			
					05.210	SIESTA FIELDS PL			
					05.510	SPUR FR MD 381			
					05.540				11,075
					05.540 MD381	BRANDYWINE RD			
					05.800	KENNELWOOD PL			
					05.840	GOELLING PL			
					06.050 CO1542	PATUXENT WOODS LA			
					06.080	LONG FIELD PL			
					06.230 CO1544	WIMBUSH DR			
					06.390 CO 80	TEAGUES POINT RD			
					06.411	EASTERN HILLS ST			
					06.590 CO 81	ANIMAL SHELTER RD			
					06.880 CO 81	ANIMAL SHELTER RD			
					07.030 CO 82	BUCKTOWN RD			
					07.270 CO1575	ORCHARD VIEW LN			
					07.450 CO1588	COLONIAL LA			
					07.640	SULKY PL			
					07.790	ROBINSON FARM PL			

*A,B = UNIMPROVED; C = GRADED & DRAINED; D,E = SOIL,GRAVEL,STONE; F,G = LOW TYPE BITUMINOUS
H,I = HIGH TYPE BITUMINOUS; J = CONCRETE; K= BRICK; L = BLOCK

STATE HIGHWAY LOCATION REFERENCE

COUNTY: CHARLES
DISTRICT: 5
DATE: 12/31/05

ROUTE NUMBER: MD 231 CONTINUED

INVENTORY DIRECTION: EAST

ROUTE NAME: PRINCE FREDERICK RD

STATE SYSTEM	FUNCTIONAL CLASS	MEDIAN TYPE	ACCESS CONTROL	NHS	MILEPOINT	MILEPOINT DESCRIPTION	MARKED LANES	SURFACE WIDTH/TYPE*	AADT
STATE SECONDARY	R RUR OPA	NONE (UNDIV)	NONE	NHS	07.990 CO1872	BARNEY DR	2	22I	11,075
					08.460 CO1419	LATHAM CT			
					08.610 CO1421	TANYARD PL			
					08.940 CO1201	MAXWELL DR			
					09.060 OP171	KNOLLTOP PL			
					09.110 OP172	BLUEBIRD HILL PL			
					09.300	SERENITY FARM RD			
					09.830	SPUR TO BENEDICT AVE			
					09.870 CO 84	BENEDICT AVE			
					09.950	DICANDIA DORSEY PL			
					10.200	BEGIN BRIDGE			
					10.520	STRUC #4008 PATUXENT RIVER			
					10.520	CALVERT CO/L			

ROUTE NUMBER: MD 234

INVENTORY DIRECTION: EAST

ROUTE NAME: BUDDS CREEK RD

STATE SYSTEM	FUNCTIONAL CLASS	MEDIAN TYPE	ACCESS CONTROL	NHS	MILEPOINT	MILEPOINT DESCRIPTION	MARKED LANES	SURFACE WIDTH/TYPE*	AADT
STATE SECONDARY	R RUR MINOR ART	NONE (UNDIV)	NONE	NOT NHS	00.000		2	24I	7,375
					00.000 US301	CRAIN HWY			
					00.160 CO1132	GLASVA SCHOOL RD			
					00.170	BEGIN BRIDGE			
					00.190	R/R #CR 532 276 J			
					00.190	STRUC #8044			
					00.200	END BRIDGE			
					00.570	EDGEWATER DR			
					00.990	BEGIN BRIDGE			
					01.000	STRUC #8037 ALLENS FRESH RUN			
					01.020	END BRIDGE			
					01.280	STRUC #8036 ALLENS FRESH RUN			
					01.590				5,475
					01.590 CO1133	ALLENS FRESH RD			
					01.590 CO107	PENNS HILL RD			
					01.670	SPEED LIMIT 55 MPH			

*A,B = UNIMPROVED; C = GRADED & DRAINED; D,E = SOIL, GRAVEL, STONE; F,G = LOW TYPE BITUMINOUS
H,I = HIGH TYPE BITUMINOUS; J = CONCRETE; K = BRICK; L = BLOCK

STATE HIGHWAY ADMINISTRATION OF MARYLAND
HIGHWAY INFORMATION SERVICES DIVISION
DATA SUPPORT GROUP

STATE HIGHWAY LOCATION REFERENCE

COUNTY: CHARLES
DISTRICT: 5
DATE: 12/31/05

ROUTE NUMBER: MD 234 CONTINUED

INVENTORY DIRECTION: EAST

ROUTE NAME: BUDDS CREEK RD

STATE SYSTEM	FUNCTIONAL CLASS	MEDIAN TYPE	ACCESS CONTROL	NHS	MILEPOINT	MILEPOINT DESCRIPTION	MARKED LANES	SURFACE WIDTH/TYPE*	AADT
STATE SECONDARY	R RUR MINOR ART	NONE (UNDIV)	NONE	NOT NHS	02.050	BANGOR RD	2	24I	5,475
					02.170 CO1208	WICOMICO RIDGE RD			
					02.740 CO1133	ALLENS FRESH RD			
					02.740 CO1376	STINES STORE RD			
					03.120	STRUC #8047 GILBERT SWAMP RUN			
					03.160 CO1376	STINES STORE RD			
					03.260	ST CLAIR DR			
					03.410 CO476	OLD SYCAMORE RD			
					03.780 CO1134	PLATER RD			
					04.060	SARUM MANOR DR			
					04.130 CO279	PLANTATION DR			
					04.130 CO1134	PLATER RD			
					04.220 CO1377	NO NAME			
					04.470	SIMMONS PARK RD			
					04.490 CO1135	OLDE MILL RD			
					04.970 CO125	JENKINS RD			
					04.970 CO1135	OLDE MILL RD			
					05.500				6,375
					05.500 CO1121	TRINITY CHURCH RD			
					05.810	KINGSTON PL			
					05.990	VICTORY LA			
					06.170 CO1687	MARSH CT			
					06.360	STRUC #18014 BUDDS CREEK			
					06.360	ST MARYS CO/L			

ROUTE NUMBER: MD 254

INVENTORY DIRECTION: NORTH

ROUTE NAME: COBB ISLAND RD

STATE SYSTEM	FUNCTIONAL CLASS	MEDIAN TYPE	ACCESS CONTROL	NHS	MILEPOINT	MILEPOINT DESCRIPTION	MARKED LANES	SURFACE WIDTH/TYPE*	AADT
STATE SECONDARY	R RUR MINOR COLL	UNPROTECTED	NONE	NOT NHS	00.000		2	24I	3,125
		NONE (UNDIV)			00.000 CO216	COBB ISLAND RD (BACK)			
					00.030		2	22I	
					00.030 CO482	NEALE SOUND DR			
					00.050	SPEED LIMIT 30 MPH			

*A,B = UNIMPROVED; C = GRADED & DRAINED; D,E = SOIL, GRAVEL, STONE; F,G = LOW TYPE BITUMINOUS
H,I = HIGH TYPE BITUMINOUS; J = CONCRETE; K = BRICK; L = BLOCK

STATE HIGHWAY LOCATION REFERENCE

COUNTY: CHARLES
DISTRICT: 5
DATE: 12/31/05

ROUTE NUMBER: MD 254 CONTINUED

INVENTORY DIRECTION: NORTH

ROUTE NAME: COBB ISLAND RD

STATE SYSTEM	FUNCTIONAL CLASS	MEDIAN TYPE	ACCESS CONTROL	NHS	MILEPOINT	MILEPOINT DESCRIPTION	MARKED LANES	SURFACE WIDTH/TYPE*	AADT
STATE SECONDARY	R RUR MINOR COLL	NONE (UNDIV)	NONE	NOT NHS	00.090	BEGIN BRIDGE	2	22I	3,125
					00.160	STRUC #8038 NEALE SOUND			
					00.200	END BRIDGE			
					00.380	SPEED LIMIT 40 MPH			
					00.470 CO249	HILL RD			
					00.720 CO250	PINE GROVE RD			
					00.890	COVINGTON COVE FARM RD			
					00.910	SPEED LIMIT 50 MPH			
					01.230	SPUR FR MD 257			
					01.250 MD257	ROCK POINT RD			
					01.250 CO1122	ROCK POINT RD			

ROUTE NUMBER: MD 257

INVENTORY DIRECTION: NORTH

ROUTE NAME: ROCK POINT RD

STATE SYSTEM	FUNCTIONAL CLASS	MEDIAN TYPE	ACCESS CONTROL	NHS	MILEPOINT	MILEPOINT DESCRIPTION	MARKED LANES	SURFACE WIDTH/TYPE*	AADT
STATE SECONDARY	R RUR MAJ COLL	NONE (UNDIV)	NONE	NOT NHS	00.000		2	22I	4,025
					00.000 CO1122	ROCK POINT RD (BACK)			
					00.000 MD254	COBB ISLAND RD			
					00.010	SPUR TO MD 254			
					00.600 CO406	DYER RD			
					00.840 CO248	WILSON RD			
					00.940	SQUIER LANDING PL			
					01.380	VENEY PL			
					01.520	MOSBY PL			
					01.650 CO245	SWAN POINT RD			
					02.060 CO252	NO NAME			
					02.110 OP981	OLD SECTION OF MD 257			
					02.240 CO251	HATTON CREEK RD			
					02.850 OP204	KINGS FARM RD			
					02.950 OP205	MAIDEN POINT FARM RD			
					03.390				3,925
					03.390 CO243	CUCKOLDS CREEK RD			
					03.390 CO239	BOARMAN RD			

*A,B = UNIMPROVED; C = GRADED & DRAINED; D,E = SOIL, GRAVEL, STONE; F,G = LOW TYPE BITUMINOUS
H,I = HIGH TYPE BITUMINOUS; J = CONCRETE; K = BRICK; L = BLOCK

STATE HIGHWAY ADMINISTRATION OF MARYLAND
HIGHWAY INFORMATION SERVICES DIVISION
DATA SUPPORT GROUP

STATE HIGHWAY LOCATION REFERENCE

COUNTY: CHARLES
DISTRICT: 5
DATE: 12/31/05

ROUTE NUMBER: MD 257 CONTINUED
INVENTORY DIRECTION: NORTH
ROUTE NAME: ROCK POINT RD

STATE SYSTEM	FUNCTIONAL CLASS	MEDIAN TYPE	ACCESS CONTROL	NHS	MILEPOINT	MILEPOINT DESCRIPTION	MARKED LANES	SURFACE WIDTH/TYPE*	AADT
STATE SECONDARY	R RUR MAJ COLL	NONE (UNDIV)	NONE	NOT NHS	03.670	DANWELLS PL	2	22I	3,925
					03.810				3,825
					03.810 CO202	MT VICTORIA RD			
					03.840	SPUR TO & FR MT VICTORIA RD			
					03.940	SPEED LIMIT 50 MPH			
					04.200	FRERE PL			
					04.580	HEMINGLEY PL			
					04.640	BLUE HERON PL			
					05.160	DE LOZER FARM RD			
					05.710 CO211	BANKS O DEE RD			
					06.460 CO210	MILL RUN RD			
					06.890	MILTON HILL PL			
					07.190	BEDNARIK PL			
					07.190	THOMPSON FARM RD			
					07.350 OP901	MERRIMACK PL			
					07.430	STRUC #8001 PICCOWAXEN CREEK			
					07.470				7,225
					07.470 CO206	MORGANTOWN RD			
					07.470 CO1439	MERRIMACK PL			
					07.510 CO204	SHILOH CHURCH RD			
					08.590 CO 95	BUTLER RD			
					08.890	PLEASANT VIEW PL			
					09.280	SPEED LIMIT 35 MPH			
					09.490 CO202	MT VICTORIA RD			
					09.670	R/R #CR 532 281 F			
					09.670	STRUC #8048			
					09.720	SPUR TO US 301			
					09.750 US301	CRAIN HWY			
					09.750 CO200	EDGE HILL RD (AHEAD)			

ROUTE NUMBER: MD 344
INVENTORY DIRECTION: EAST
ROUTE NAME: CHICAMUXEN RD

STATE SYSTEM	FUNCTIONAL CLASS	MEDIAN TYPE	ACCESS CONTROL	NHS	MILEPOINT	MILEPOINT DESCRIPTION	MARKED LANES	SURFACE WIDTH/TYPE*	AADT
--------------	------------------	-------------	----------------	-----	-----------	-----------------------	--------------	---------------------	------

*A,B = UNIMPROVED; C = GRADED & DRAINED; D,E = SOIL, GRAVEL, STONE; F,G = LOW TYPE BITUMINOUS
H,I = HIGH TYPE BITUMINOUS; J = CONCRETE; K = BRICK; L = BLOCK

STATE HIGHWAY LOCATION REFERENCE

COUNTY: CHARLES
DISTRICT: 5
DATE: 12/31/05

ROUTE NUMBER: MD 344 CONTINUED

INVENTORY DIRECTION: EAST

ROUTE NAME: CHICAMUXEN RD

STATE SYSTEM	FUNCTIONAL CLASS	MEDIAN TYPE	ACCESS CONTROL	NHS	MILEPOINT	MILEPOINT DESCRIPTION	MARKED LANES	SURFACE WIDTH/TYPE*	AADT
STATE SECONDARY	R RUR MINOR COLL	NONE (UNDIV)	NONE	NOT NHS	00.000		2	20I	1,050
					00.000 MD224	CHICAMUXEN RD			
					00.210	SPEED LIMIT 50 MPH			
					00.210	OLD DONCASTER PL			
					00.800	WILDCAT PL			
					00.970	MAKIN BACON PL			
					01.210	REVERDY FARM RD			
					01.300	LAMP POST PL			
					01.500	GUTRICK RD			
					02.160 MD 6	PORT TOBACCO RD			
					02.160 CO155	GILROY RD (AHEAD)			

ROUTE NUMBER: MD 381

INVENTORY DIRECTION: NORTH

ROUTE NAME: BRANDYWINE RD

STATE SYSTEM	FUNCTIONAL CLASS	MEDIAN TYPE	ACCESS CONTROL	NHS	MILEPOINT	MILEPOINT DESCRIPTION	MARKED LANES	SURFACE WIDTH/TYPE*	AADT
STATE SECONDARY	R RUR MAJ COLL	CURBED	NONE	NOT NHS	00.000		2	32I	6,125
		UNPROTECTED			00.000 MD231	PRINCE FREDERICK RD			
					00.030		2	30I	
					00.030	SPUR TO MD 231			
		NONE (UNDIV)			00.060		2	24I	
		CURBED			00.081		2	32I	
					00.090	SPEED LIMIT 50 MPH			
					00.260 CO1866	IVY HILL CT			
					00.700 CO1541	CARRIAGE CROSSING LA			
					00.910	ARCHIES PL			
		NONE (UNDIV)			01.070		2	24I	
					01.380	STRUC #16060 SWANSON CREEK			
					01.380	PRINCE GEORGES CO/L			

*A,B = UNIMPROVED; C = GRADED & DRAINED; D,E = SOIL, GRAVEL, STONE; F,G = LOW TYPE BITUMINOUS
H,I = HIGH TYPE BITUMINOUS; J = CONCRETE; K = BRICK; L = BLOCK

STATE HIGHWAY LOCATION REFERENCE

COUNTY: CHARLES
DISTRICT: 5
DATE: 12/31/05

ROUTE NUMBER: MD 382F
INVENTORY DIRECTION: EAST
ROUTE NAME: NO NAME

STATE SYSTEM	FUNCTIONAL CLASS	MEDIAN TYPE	ACCESS CONTROL	NHS	MILEPOINT	MILEPOINT DESCRIPTION	MARKED LANES	SURFACE WIDTH/TYPE*	AADT
STATE SECONDARY	R RUR LOCAL	NONE (UNDIV)	NONE	NOT NHS	00.000		2	20I	0
					00.000	ROAD END			
					00.100	SPUR TO POPLAR HILL RD			
					00.110	ROAD END			

ROUTE NUMBER: MD 425
INVENTORY DIRECTION: NORTH
ROUTE NAME: IRONSIDES RD

STATE SYSTEM	FUNCTIONAL CLASS	MEDIAN TYPE	ACCESS CONTROL	NHS	MILEPOINT	MILEPOINT DESCRIPTION	MARKED LANES	SURFACE WIDTH/TYPE*	AADT
STATE SECONDARY	R RUR MAJ COLL	NONE (UNDIV)	NONE	NOT NHS	00.000		2	22I	2,525
					00.000 MD 6	PORT TOBACCO RD			
					00.050	SPEED LIMIT 50 MPH			
					00.080		2	20I	
					00.230	PAULOWNIA PL			
					00.850 CO1640	WINNICONNE CT			
					00.980	LEVI LA			
					01.000	HELWIG FARM RD			
					01.240	CHINQUAPIN RD			
					01.430	SPEED LIMIT 40 MPH			
					01.570	HOPETON PL			
					01.790	BEACON DENT PL			
					01.830	SAMUEL PL			
					01.860 CO157	BAPTIST CHURCH RD			
					01.950	LUCILLE PL			
					02.040	HOJACK PL			
					02.080	DUKES PL			
					02.150	TIMS PL			
					02.180	CLARICE PL			
					02.230 CO172	FRIENDSHIP LANDING RD			
					02.800		2	22I	
					02.820	STRUC #8043 HILLTOP FORK			
					02.850		2	20I	
					03.470 CO173	DURHAM CHURCH RD			
					04.580	REGIND PL			

*A,B = UNIMPROVED; C = GRADED & DRAINED; D,E = SOIL, GRAVEL, STONE; F,G = LOW TYPE BITUMINOUS
H,I = HIGH TYPE BITUMINOUS; J = CONCRETE; K = BRICK; L = BLOCK

STATE HIGHWAY ADMINISTRATION OF MARYLAND
HIGHWAY INFORMATION SERVICES DIVISION
DATA SUPPORT GROUP

STATE HIGHWAY LOCATION REFERENCE

COUNTY: CHARLES
DISTRICT: 5
DATE: 12/31/05

ROUTE NUMBER: MD 425 CONTINUED

INVENTORY DIRECTION: NORTH

ROUTE NAME: MASON SPRINGS RD

STATE SYSTEM	FUNCTIONAL CLASS	MEDIAN TYPE	ACCESS CONTROL	NHS	MILEPOINT	MILEPOINT DESCRIPTION	MARKED LANES	SURFACE WIDTH/TYPE*	AADT
STATE SECONDARY	R RUR MAJ COLL	NONE (UNDIV)	NONE	NOT NHS	04.810		2	22I	2,525
					04.810 MD 6	PORT TOBACCO RD			
					04.810	STOP SIGN			
					04.970 CO158	SMALLWOOD CHURCH RD			
					05.390	POPLAR SPRINGS FARM RD			
					05.900	STRUC #8042 JANE BERRYS RUN			
					06.790	HIDING PL			
					06.910	SHUGART VALLEY PL			
					06.940	MONTANE PL			
					06.990	SPEED LIMIT 50 MPH			
					07.180 CO1691	INNSBRUCK CT			
					07.330	OLD FRANKLIN RD			
					07.410	BRIDGEMONT PL			
					07.690	PRECIOUS MOMENTS PL			
					08.460	SPEED LIMIT 40 MPH			
					08.630	SPUR FR BICKNELL RD			
					08.660				3,225
					08.660 CO1298	BICKNELL RD			
					08.660 CO133	POORHOUSE RD			
					09.130 CO149	STUCKEY RD			
					09.240	JEROME PL			
					09.360	POSEY GRAY PL			
					09.380	VINCES PL			
					09.530 CO144	PISGAH MARBURY RD			
					09.630	WINSTON VINES PL			
					09.740	POWER LINE PL			
					09.820	BROWNS PL			
					10.180	WEASEL PL			
					10.250	ZENOBIA PL			
					10.300 OP691	EMMA LA			
					10.400 CO292	NELSON POINT RD			
					10.470 CO390	RED HILL DR			
					10.510 CO401	SMITH DR			
					11.170	GILWELL PL			
					11.450	ARBY PL			

*A,B = UNIMPROVED; C = GRADED & DRAINED; D,E = SOIL, GRAVEL, STONE; F,G = LOW TYPE BITUMINOUS
H,I = HIGH TYPE BITUMINOUS; J = CONCRETE; K = BRICK; L = BLOCK

STATE HIGHWAY LOCATION REFERENCE

COUNTY: CHARLES
DISTRICT: 5
DATE: 12/31/05

ROUTE NUMBER: MD 425 CONTINUED

INVENTORY DIRECTION: NORTH

ROUTE NAME: MASON SPRINGS RD

STATE SYSTEM	FUNCTIONAL CLASS	MEDIAN TYPE	ACCESS CONTROL	NHS	MILEPOINT	MILEPOINT DESCRIPTION	MARKED LANES	SURFACE WIDTH/TYPE*	AADT
STATE SECONDARY	R RUR MAJ COLL	NONE (UNDIV)	NONE	NOT NHS	11.720		2	24I	3,225
					11.770 MD224	CHICAMUXEN RD			

ROUTE NUMBER: MD 488

INVENTORY DIRECTION: EAST

ROUTE NAME: LA PLATA RD

STATE SYSTEM	FUNCTIONAL CLASS	MEDIAN TYPE	ACCESS CONTROL	NHS	MILEPOINT	MILEPOINT DESCRIPTION	MARKED LANES	SURFACE WIDTH/TYPE*	AADT
STATE SECONDARY	U URB MINOR ART	NONE (UNDIV)	NONE	NOT NHS	00.000		2	22I	7,325
					00.000 MD 6	CHARLES ST			
					00.030 CO1137	NO NAME			
					00.120	SPEED LIMIT 40 MPH			
					00.310 MU 3	AGRICOPIA DR			
					00.530	SPUR FR RADIO STATION RD			
	R				00.560 CO110	RADIO STATION RD			
					00.560	OUT CORP LMTS LA PLATA			
					00.780 CO284	ELLENWOOD DR			
	U				00.970	IN CORP LMTS LA PLATA			
					00.990	ARCHDALE PL			
		RUR MAJ COLL			01.070				
					01.070 MU303	SUFFOLK DR			
					01.140	SPEED LIMIT 50 MPH			
					01.200 MU 9	BATH DR			
	R				01.230		2	24I	
					01.230	OUT CORP LMTS LA PLATA			
					01.370 CO1375	GRANT CHAPMAN DR			
					01.990	STRUC #8046 KERRICK SWAMP			
					02.150	COOL SPRINGS FARM PL			
					02.640 CO642	KERRICK DR			
					02.950 CO109	HAWKINS GATE RD			
					03.190 CO111	PINEY CHURCH RD			
					04.290	BREEZY HILL PL			
					04.510	HIS LORDSHIPS PL			
					04.660	CUES FAVOURITE PL			
					04.800 CO112	BRICE CHAPEL RD			

*A,B = UNIMPROVED; C = GRADED & DRAINED; D,E = SOIL, GRAVEL, STONE; F,G = LOW TYPE BITUMINOUS
H,I = HIGH TYPE BITUMINOUS; J = CONCRETE; K = BRICK; L = BLOCK

STATE HIGHWAY LOCATION REFERENCE

COUNTY: CHARLES
DISTRICT: 5
DATE: 12/31/05

ROUTE NUMBER: MD 488 CONTINUED

INVENTORY DIRECTION: EAST

ROUTE NAME: LA PLATA RD

STATE SYSTEM	FUNCTIONAL CLASS	MEDIAN TYPE	ACCESS CONTROL	NHS	MILEPOINT	MILEPOINT DESCRIPTION	MARKED LANES	SURFACE WIDTH/TYPE*	AADT
STATE SECONDARY	R RUR MAJ COLL	NONE (UNDIV) CURBED	NONE	NOT NHS	05.090	STRUC #8045 PINEY BRANCH	2	24I	7,325
					05.960		2	30I	
					05.980	SPUR TO MD 5			
					05.980	SPUR FR MD 5			
					06.010 MD 5	LEONARDTOWN RD			

ROUTE NUMBER: MD 925

INVENTORY DIRECTION: NORTH

ROUTE NAME: OLD WASHINGTON RD

STATE SYSTEM	FUNCTIONAL CLASS	MEDIAN TYPE	ACCESS CONTROL	NHS	MILEPOINT	MILEPOINT DESCRIPTION	MARKED LANES	SURFACE WIDTH/TYPE*	AADT
STATE SECONDARY	R URB COLL	NONE (UNDIV)	NONE	NOT NHS	00.000		2	32I	12,125
					00.000 MD925A	BILLINGSLEY RD			
					00.000 CO 47	BILLINGSLEY RD			
					00.040		2	22I	
					00.070	SPEED LIMIT 35 MPH			
					00.410 OP989	MARYLAND WOODS CT			
					01.190 CO345	SMALLWOOD DR			
		CENTER TLA (UNDIV)			01.250		2	12I	
		NONE (UNDIV)			01.410		2	24I	
		CENTER TLA (UNDIV)			01.750		2	22I	
					01.846		2	18I	
					01.850	PEMBROOKE SQ			
					01.890 CO253	TERRACE DR			
					01.990		2	21I	
					02.190 CO253	TERRACE DR			
					02.250		2	30I	
					02.310		2	24I	
					02.490 MD 5BU	LEONARDTOWN RD			
					02.490 CO 64	OLD WASHINGTON RD (AHEAD)			

*A,B = UNIMPROVED; C = GRADED & DRAINED; D,E = SOIL, GRAVEL, STONE; F,G = LOW TYPE BITUMINOUS
H,I = HIGH TYPE BITUMINOUS; J = CONCRETE; K = BRICK; L = BLOCK

STATE HIGHWAY ADMINISTRATION OF MARYLAND
HIGHWAY INFORMATION SERVICES DIVISION
DATA SUPPORT GROUP

STATE HIGHWAY LOCATION REFERENCE

COUNTY: CHARLES
DISTRICT: 5
DATE: 12/31/05

ROUTE NUMBER: MD 925A
INVENTORY DIRECTION: NORTH
ROUTE NAME: BILLINGSLEY RD

STATE SYSTEM	FUNCTIONAL CLASS	MEDIAN TYPE	ACCESS CONTROL	NHS	MILEPOINT	MILEPOINT DESCRIPTION	MARKED LANES	SURFACE WIDTH/TYPE*	AADT
STATE SECONDARY	R URB MINOR ART	CURBED	NONE	NOT NHS	04.820		3	36I	12,125
					04.820 MD925	OLD WASHINGTON RD			
					04.820 CO 47	BILLINGSLEY RD (BACK)			
					04.870	TRAFFIC SIGNAL			
					04.870 US301	CRAIN HWY			
					04.870 CO 47	BILLINGSLEY RD (AHEAD)			

ROUTE NUMBER: US 301
INVENTORY DIRECTION: NORTH
ROUTE NAME: CRAIN HWY

STATE SYSTEM	FUNCTIONAL CLASS	MEDIAN TYPE	ACCESS CONTROL	NHS	MILEPOINT	MILEPOINT DESCRIPTION	MARKED LANES	SURFACE WIDTH/TYPE*	AADT
STATE PRIMARY	R RUR OPA	NONE (UNDIV)	NONE	NHS	00.000		2	24J	17,966
					00.000	VIRGINIA ST/L			
					00.000	BEGIN BRIDGE			
					00.320	SPEED LIMIT 50 MPH			
					01.000	MILE MARKER 1.0			
					01.280	STRUC #CHZ301 POTOMAC RIVER			
					01.620				
					01.620	SPEED LIMIT 40 MPH			
					01.900	END BRIDGE			
					02.020	MILE MARKER 2.0			
		POSITIVE BARRIER			02.080		5	72J	
					02.170	TOLL PLAZA (4 S/B TOLL LANES)			
					02.170	END TOLL MAINTENANCE			
					02.170	BEGIN STATE MAINTENANCE			
					02.230		4	48J	
					02.310		4	48I	
		UNPROTECTED			02.440				
					02.470	SPEED LIMIT 55 MPH			
					03.000	MILE MARKER 3.0			
					03.090	ENT TO REST AREA (VISITOR CENTER)			
					03.130	EXIT FR REST AREA (VISITOR CENTER)			
					03.230 CO802	CLIFFTON DR			
					03.810				22,975

*A,B = UNIMPROVED; C = GRADED & DRAINED; D,E = SOIL, GRAVEL, STONE; F,G = LOW TYPE BITUMINOUS
H,I = HIGH TYPE BITUMINOUS; J = CONCRETE; K = BRICK; L = BLOCK

STATE HIGHWAY LOCATION REFERENCE

COUNTY: CHARLES
DISTRICT: 5
DATE: 12/31/05

ROUTE NUMBER: US 301 CONTINUED
INVENTORY DIRECTION: NORTH
ROUTE NAME: CRAIN HWY

STATE SYSTEM	FUNCTIONAL CLASS	MEDIAN TYPE	ACCESS CONTROL	NHS	MILEPOINT	MILEPOINT DESCRIPTION	MARKED LANES	SURFACE WIDTH/TYPE*	AADT
STATE PRIMARY	R RUR OPA	UNPROTECTED	NONE	NHS	03.810 MD257	ROCK POINT RD	4	48I	22,975
					03.810 CO200	EDGE HILL RD			
					03.810	DIRECTIONAL CROSSOVER			
					03.810	FLASHING YELLOW TRAFFIC SIGNAL			
					03.830	SPUR FR MD 257			
					04.010	MILE MARKER 4.0			
					04.590	CARMEL DR			
					04.710	LORRAINE RD			
					05.000	MILE MARKER 5.0			
					05.020	BRANCHVILLE RD			
					05.410 CO200	EDGE HILL RD			24,575
					05.760				
					05.760 MD234	BUDDS CREEK RD			
					05.760	TRAFFIC SIGNAL			
					05.950 CO1132	GLASVA SCHOOL RD			
					05.970	MILE MARKER 6.0			
					06.330 CO1432	SOUTH FAULKNER RD			
					06.330	GRESHAM PL			
					06.720 CO196	CROSSOVER RD			
					06.970	MILE MARKER 7.0			
					07.140	CANOY RD			
					07.420 CO192	FAULKNER RD			
					07.420 CO1432	SOUTH FAULKNER RD			
					07.940	MILE MARKER 8.0			
					08.072	CROSSOVER			
					08.420 CO194	POPES CREEK RD			
					08.420 CO1550	FAULKNER RD			
					08.420	CROSSOVER			
					08.721	CROSSOVER			
					08.940	MILE MARKER 9.0			
					09.030 CO193	MT AIR RD			
					09.030	CROSSOVER			
					09.340 CO192	FAULKNER RD			
					09.410	FLANNERY RD			
					09.500 CO189	IRVING RD			

*A,B = UNIMPROVED; C = GRADED & DRAINED; D,E = SOIL, GRAVEL, STONE; F,G = LOW TYPE BITUMINOUS
H,I = HIGH TYPE BITUMINOUS; J = CONCRETE; K = BRICK; L = BLOCK

STATE HIGHWAY ADMINISTRATION OF MARYLAND
HIGHWAY INFORMATION SERVICES DIVISION
DATA SUPPORT GROUP

STATE HIGHWAY LOCATION REFERENCE

COUNTY: CHARLES
DISTRICT: 5
DATE: 12/31/05

ROUTE NUMBER: US 301 CONTINUED
INVENTORY DIRECTION: NORTH
ROUTE NAME: CRAIN HWY

STATE SYSTEM	FUNCTIONAL CLASS	MEDIAN TYPE	ACCESS CONTROL	NHS	MILEPOINT	MILEPOINT DESCRIPTION	MARKED LANES	SURFACE WIDTH/TYPE*	AADT
STATE PRIMARY	R RUR OPA	UNPROTECTED	NONE	NHS	09.500	CROSSOVER	4	48I	24,575
					09.900 CO1123	CHAPEL POINT RD			
					09.900 CO185	BEL ALTON NEWTOWN RD			
					09.900	CROSSOVER			
					09.910	MILE MARKER 10.0			
					09.940	SPUR FR BEL ALTON NEWTOWN RD			
					10.470 CO1290	BALSAM RUN			
					10.910	MILE MARKER 11.0			
					11.460 CO804	SADIE LA			
					11.460 CO198	FAIRGROUND RD			
					11.900 CO535	PREFERENCE DR			
					11.900	MILE MARKER 12.0			
					12.290 OP210	CHERRY LA			
					12.470 CO199	FAIRGROUND RD			
					12.900	MILE MARKER 13.0			
	URB OPA				13.110				28,775
					13.110 CO182	ST MARYS AVE			
					13.110 CO481	OLD STAGE COACH RD			
					13.310	MATHIR DR			
	U				13.730				
					13.730	IN CORP LMTS LA PLATA			
					13.900	MILE MARKER 14.0			
					13.970 OP829	CATALPA DR			
					14.250 MU220	GLEN ALBIN RD			
					14.390	SPEED LIMIT 50 MPH			
					14.660 MU 73	CENTENNIAL ST			
					14.687 MU 1	WESLEY DR			
					14.797	SPUR FR MD 6			
					14.797	SPUR TO MD 6			
					14.810				37,775
					14.810 MD 6	CHARLES ST			
					14.810	TRAFFIC SIGNAL			
					14.830	SPUR FR MD 6			
					14.830	SPUR TO MD 6			
					14.880	MILE MARKER 15.0			

*A,B = UNIMPROVED; C = GRADED & DRAINED; D,E = SOIL, GRAVEL, STONE; F,G = LOW TYPE BITUMINOUS
H,I = HIGH TYPE BITUMINOUS; J = CONCRETE; K = BRICK; L = BLOCK

STATE HIGHWAY ADMINISTRATION OF MARYLAND
HIGHWAY INFORMATION SERVICES DIVISION
DATA SUPPORT GROUP

STATE HIGHWAY LOCATION REFERENCE

COUNTY: CHARLES
DISTRICT: 5
DATE: 12/31/05

ROUTE NUMBER: US 301 CONTINUED
INVENTORY DIRECTION: NORTH
ROUTE NAME: CRAIN HWY

STATE SYSTEM	FUNCTIONAL CLASS	MEDIAN TYPE	ACCESS CONTROL	NHS	MILEPOINT	MILEPOINT DESCRIPTION	MARKED LANES	SURFACE WIDTH/TYPE*	AADT
STATE PRIMARY	U URB OPA	UNPROTECTED	NONE	NHS	15.282 MU211	ORIOLE LA	4	48I	37,775
					15.540				42,975
					15.540 MD225	HAWTHORNE RD			
					15.540 MU160	HAWTHORNE DR			
					15.540	TRAFFIC SIGNAL			
					15.570	SPUR TO MD 225			
					15.620	SPEED LIMIT 50 MPH			
					15.750 MU 74	CHESAPEAKE ST			
	R				15.800	OUT CORP LMTS LA PLATA			
					15.813	SPUR TO SHINING WILLOW WAY			
					15.826	CROSSOVER			
					15.826	TRAFFIC SIGNAL			
					15.826 MU351	SHINING WILLOW WAY			
					15.840	MILE MARKER 16.0			
					15.842	SPUR FROM SHINING WILLOW WAY			
					15.950	SPEED LIMIT 55 MPH			
	U				16.000	IN CORP LMTS LA PLATA			
	R				16.090	OUT CORP LMTS LA PLATA			
					16.140	SPUR TO HERITAGE GREEN PKWY			
					16.160 MU163	HERITAGE GREEN PKWY			
					16.160	TRAFFIC SIGNAL			
					16.170	SPUR FR HERITAGE GREEN PKWY			
					16.460 CO612	W AND W INDUSTRIAL RD			
					16.630 CO9001	ROSEWICK RD EXT (PROP)			
		POSITIVE BARRIER			16.720				
					16.830	MILE MARKER 17.0			
		UNPROTECTED			16.900				
		POSITIVE BARRIER			17.170				
		UNPROTECTED			17.330				
					17.400 CO117	MITCHELL RD			
					17.400	TRAFFIC SIGNAL			
	RUR OPA				17.620				
					17.620	SPUR TO WASHINGTON AVE			
					17.640				42,075
					17.640 CO470	TURKEY HILL RD			

*A,B = UNIMPROVED; C = GRADED & DRAINED; D,E = SOIL, GRAVEL, STONE; F,G = LOW TYPE BITUMINOUS
H,I = HIGH TYPE BITUMINOUS; J = CONCRETE; K = BRICK; L = BLOCK

STATE HIGHWAY LOCATION REFERENCE

COUNTY: CHARLES
DISTRICT: 5
DATE: 12/31/05

ROUTE NUMBER: US 301 CONTINUED
INVENTORY DIRECTION: NORTH
ROUTE NAME: CRAIN HWY

STATE SYSTEM	FUNCTIONAL CLASS	MEDIAN TYPE	ACCESS CONTROL	NHS	MILEPOINT	MILEPOINT DESCRIPTION	MARKED LANES	SURFACE WIDTH/TYPE*	AADT
STATE PRIMARY	R RUR OPA	UNPROTECTED	NONE	NHS	17.640 CO471	WASHINGTON AVE	4	48I	42,075
					17.640	TRAFFIC SIGNAL			
					17.670	SPUR FR WASHINGTON AVE			
					17.670	SPUR TO TURKEY HILL RD			
		POSITIVE BARRIER			17.770				
		UNPROTECTED			17.790	MILE MARKER 18.0			
					17.900				
					18.040 OP161	HICKORY LA			
					18.120 OP996	SHEPHERDS CREEK PL			
					18.190 OP162	ELM LA			
					18.340 OP163	BEECH LA			
					18.440	ATR STATION #0005 (CABINET SB/L)			
					18.510	FAITH BAPTIST CHURCH RD			
					18.720	RHODES DR			
					18.780	RHODES DR			
					18.810	MILE MARKER 19.0			
		POSITIVE BARRIER			19.260				
	URB OPA				19.380				
		UNPROTECTED			19.380	JAYBEE LA			
					19.400				
					19.420	SMITTY DR			
					19.540	SPUR FR MD 227			
					19.550				52,175
					19.550 CO258	WILLETTS CROSSING RD			
					19.550 MD227	MARSHALL CORNER RD			
					19.550	TRAFFIC SIGNAL			
					19.790	MILE MARKER 20.0			
					19.798	CROSSOVER			
					20.020 CO1119	THEODORE GREEN BLVD			
					20.020	TRAFFIC SIGNAL			
					20.030	MC CONNELL PL			
					20.080	R/R #DOD 312 455 T			
					20.160 CO1096	MIDDLEPORT LA			
					20.330 CO113	DEMARR RD			
					20.330	TRAFFIC SIGNAL			

*A,B = UNIMPROVED; C = GRADED & DRAINED; D,E = SOIL,GRAVEL,STONE; F,G = LOW TYPE BITUMINOUS
H,I = HIGH TYPE BITUMINOUS; J = CONCRETE; K= BRICK; L = BLOCK

STATE HIGHWAY ADMINISTRATION OF MARYLAND
HIGHWAY INFORMATION SERVICES DIVISION
DATA SUPPORT GROUP

STATE HIGHWAY LOCATION REFERENCE

COUNTY: CHARLES
DISTRICT: 5
DATE: 12/31/05

ROUTE NUMBER: US 301 CONTINUED
INVENTORY DIRECTION: NORTH
ROUTE NAME: CRAIN HWY

STATE SYSTEM	FUNCTIONAL CLASS	MEDIAN TYPE	ACCESS CONTROL	NHS	MILEPOINT	MILEPOINT DESCRIPTION	MARKED LANES	SURFACE WIDTH/TYPE*	AADT
STATE PRIMARY	R URB OPA	UNPROTECTED	NONE	NHS	20.730	MILE MARKER 21.0	4	48I	52,175
					20.730	SPUR TO MD 925A			
					20.730	SPUR FR BILLINGSLEY RD			
					20.770				40,775
					20.770 MD925A	BILLINGSLEY RD			
					20.770 CO 47	BILLINGSLEY RD			
					20.770	TRAFFIC SIGNAL			
					20.810	SPUR TO BILLINGSLEY RD			
					21.450	SPEED LIMIT 45 MPH			
		CURBED			21.560				
					21.670		6	72I	
					21.970	SPUR TO SMALLWOOD DR			
					21.970	SPUR FR SMALLWOOD DR			
					22.000				57,575
					22.000 CO345	SMALLWOOD DR			
					22.000	TRAFFIC SIGNAL			
					22.030	SPUR FR SMALLWOOD DR			
					22.030	SPUR TO SMALLWOOD DR			
					22.270	ENT TO ST CHARLES TOWN CENTER			
					22.270	TRAFFIC SIGNAL			
					22.580 CO810	ST PATRICKS DR			
					22.580	PEMBROOKE SQ			
					22.580	TRAFFIC SIGNAL			
					22.690	DAYS CT			
					22.870 CO874	PLAZA DR			
					22.870	TRAFFIC SIGNAL			
					23.280	SPUR TO MD 5			
					23.290	SPUR FR MD 228			
					23.310		7	84I	63,975
					23.310 MD228	BERRY RD			
					23.310 MD 5BU	LEONARDTOWN RD			
					23.310	TRAFFIC SIGNAL			
					23.330	SPUR TO MD 228			
					23.330	SPUR FR MD 5			
					23.490 CO136	WALDORF SCHOOL RD			

*A,B = UNIMPROVED; C = GRADED & DRAINED; D,E = SOIL, GRAVEL, STONE; F,G = LOW TYPE BITUMINOUS
H,I = HIGH TYPE BITUMINOUS; J = CONCRETE; K = BRICK; L = BLOCK

STATE HIGHWAY ADMINISTRATION OF MARYLAND
HIGHWAY INFORMATION SERVICES DIVISION
DATA SUPPORT GROUP

STATE HIGHWAY LOCATION REFERENCE

COUNTY: CHARLES

DISTRICT: 5

DATE: 12/31/05

ROUTE NUMBER: US 301 CONTINUED

INVENTORY DIRECTION: NORTH

ROUTE NAME: CRAIN HWY

STATE SYSTEM	FUNCTIONAL CLASS	MEDIAN TYPE	ACCESS CONTROL	NHS	MILEPOINT	MILEPOINT DESCRIPTION	MARKED LANES	SURFACE WIDTH/TYPE*	AADT
STATE PRIMARY	R URB OPA	CURBED	NONE	NHS	23.590		6	72I	63,975
					23.880	CO 59 HOLLY LA			
					24.010	CO472 VERNON RD			
					24.010	CO 58 CENTRAL AVE			
					24.040	PARK WALDORF LA			
					24.350	CO1346 BUSINESS PARK DR			
					24.460	CO 57 ACTON LA			
					24.460	TRAFFIC SIGNAL			
					24.507	SPUR TO ACTON LA			
					24.730	CO532 HOLLY TREE LA			
					24.730	TRAFFIC SIGNAL			
					24.960	DIRECTIONAL CROSSOVER			
					24.960	JEFFERSON LA			
					24.960	TRAFFIC SIGNAL			
					25.200	CO260 VFW RD			
					25.200	CO1436 PIERCE RD			
					25.200	TRAFFIC SIGNAL			
					25.220	SPUR TO PIERCE RD			
					25.370	GILLISPIE RD			
					25.370	CROSSOVER			
					25.740	US301C SUB STATION RD			
					25.740	TRAFFIC SIGNAL			
					25.750	MILE MARKER 26.0			
					26.030	SPUR TO MD 5K			
					26.040	MD 5K NO NAME			
					26.040	CO504 MATTAWOMAN DR			
					26.040	TRAFFIC SIGNAL			
					26.040	CO9002 WESTERN PKWY EXT (PROP)			
					26.050	SPUR FR MD 5K			
					26.140				73,950
					26.140	MD 5 SB/L			
					26.140	TRAFFIC SIGNAL			
					26.260	MD 5 MATTAWOMAN BEANTOWN RD			
					26.270	STRUC #16058 MATTAWOMAN CREEK			
					26.270	PRINCE GEORGES CO/L			

*A,B = UNIMPROVED; C = GRADED & DRAINED; D,E = SOIL, GRAVEL, STONE; F,G = LOW TYPE BITUMINOUS
H,I = HIGH TYPE BITUMINOUS; J = CONCRETE; K = BRICK; L = BLOCK

STATE HIGHWAY LOCATION REFERENCE

COUNTY: CHARLES
DISTRICT: 5
DATE: 12/31/05

ROUTE NUMBER: US 301C
INVENTORY DIRECTION: EAST
ROUTE NAME: SUB STATION RD

STATE SYSTEM	FUNCTIONAL CLASS	MEDIAN TYPE	ACCESS CONTROL	NHS	MILEPOINT	MILEPOINT DESCRIPTION	MARKED LANES	SURFACE WIDTH/TYPE*	AADT
STATE SECONDARY	R URB MINOR ART	CURBED	NONE	NOT NHS	00.000		2	66I	11,275
		NONE (UNDIV)			00.000 US301	CRAIN HWY			
					00.020		2	50I	
					00.030 CO 64	OLD WASHINGTON RD			
					00.030 CO 62	SUB STATION RD (AHEAD)			

*A,B = UNIMPROVED; C = GRADED & DRAINED; D,E = SOIL, GRAVEL, STONE; F,G = LOW TYPE BITUMINOUS
H,I = HIGH TYPE BITUMINOUS; J = CONCRETE; K = BRICK; L = BLOCK