

2005

Calendar Year

HIGHWAY LOCATION REFERENCE

ALL INTERSECTIONS

Data as of December 31, 2005

HOWARD


COUNTY

SHA DISTRICT #7

HO






HOWARD COUNTY

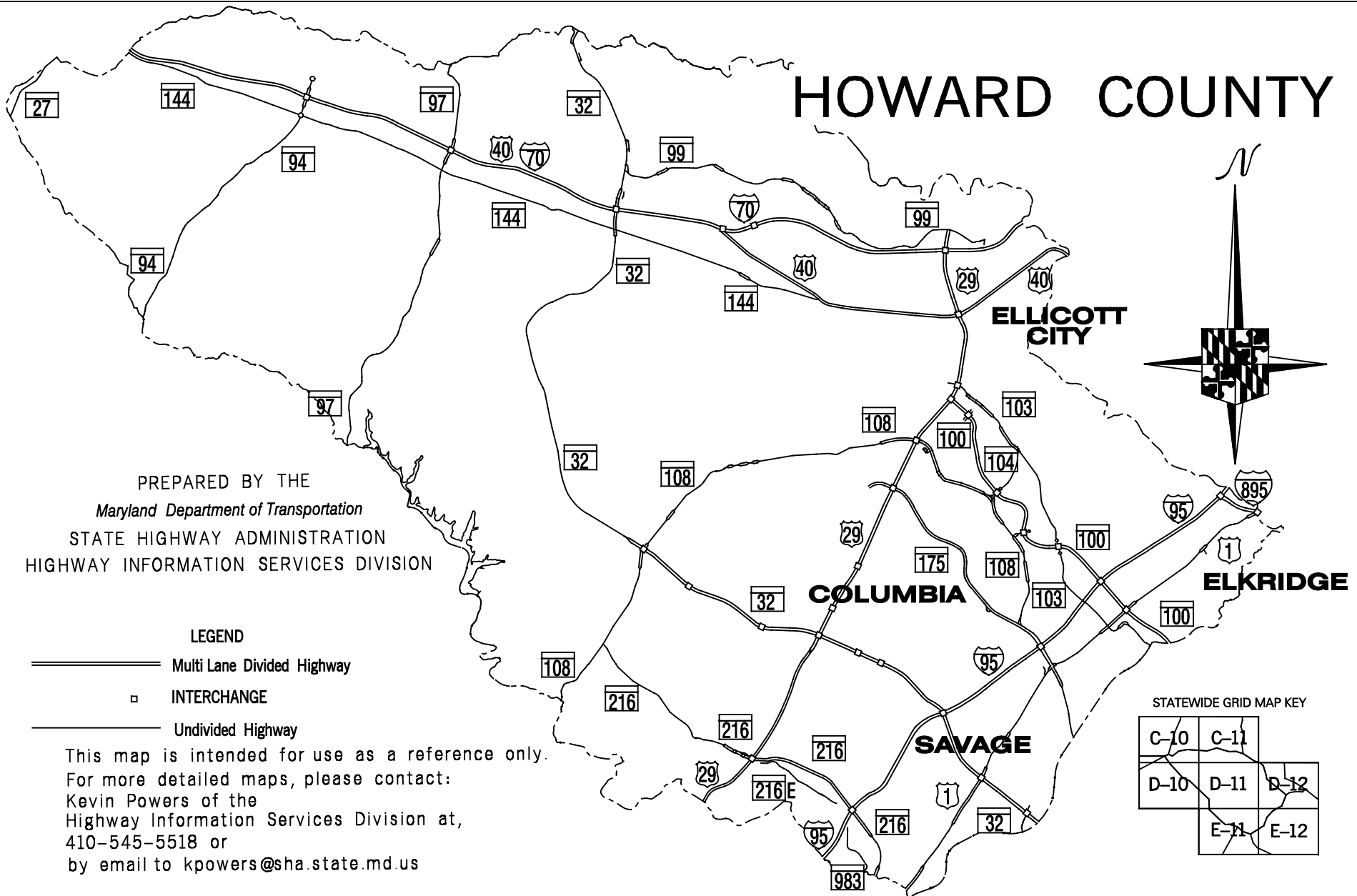


PREPARED BY THE
Maryland Department of Transportation
STATE HIGHWAY ADMINISTRATION
HIGHWAY INFORMATION SERVICES DIVISION

LEGEND

-  Multi Lane Divided Highway
-  INTERCHANGE
-  Undivided Highway

This map is intended for use as a reference only.
For more detailed maps, please contact:
Kevin Powers of the
Highway Information Services Division at,
410-545-5518 or
by email to kpowers@sha.state.md.us



ROUTE ALERT LIST

HOWARD COUNTY

MD 216 has been relocated. The length has been updated from 8.44 miles to 8.085 miles.

MD 216-E has been extended from 0.21 miles to 1.21 miles. It now includes the mileage for the old alignment of MD 216.

COUPLETS

US 1 (Washington Blvd) from the Prince Georges County Line, at mile post 0.00, to OP 27 (Davis Ave), at mile post 0.52, is now a couplet.

MARYLAND STATE HIGHWAY ADMINISTRATION
HIGHWAY INFORMATION SERVICES DIVISION
STATE MAINTAINED HIGHWAYS ON THE NATIONAL HIGHWAY SYSTEM
AS OF DECEMBER 31, 2005

COUNTY: HOWARD

ROUTE	MAINLINE	BEG DESCRIPTION	END DESCRIPTION	NHS TYPE
IS 70	MAINLINE	0.000 CARROLL CO/L	19.470 BALTIMORE CO/L	NHS SYSTEM
IS 95	MAINLINE	0.000 PRINCE GEORGES CO/L	11.590 BALTIMORE CO/L	NHS SYSTEM
IS 895	MAINLINE	0.000 IS 95 NO NAME	1.020 BALTIMORE CO/L	NHS SYSTEM
MD 32	MAINLINE	0.000 ANNE ARUNDEL CO/L	19.520 IS 70 NO NAME	NHS SYSTEM
MD 100	MAINLINE	0.000 US 29 COLUMBIA PIKE	7.510 ANNE ARUNDEL CO/L	NHS SYSTEM
MD 103	MAINLINE	0.510 CO 2292 DOUGLAS LEGUM DR	1.170 US 1 WASHINGTON BLVD	PUBLIC TRANSIT
MD 175	MAINLINE	0.250 CO 121 DORSEY RUN RD	2.030 IS 95 NO NAME	RAIL/TRUCK TERMINAL
MD 732R	MAINLINE	0.130 CO 2218 JUNCTION DR	0.390 MD 32 PATUXENT PKWY	PUBLIC TRANSIT
MD 732R	MAINLINE	0.390 MD 32 PATUXENT PKWY	0.560 CO 9004 DORSEY RUN RD EXT	RAIL/TRUCK TERMINAL
US 29	MAINLINE	0.000 MONTGOMERY CO/L	13.170 IS 70 NO NAME	NHS SYSTEM

STATE HIGHWAY ADMINISTRATION OF MARYLAND
HIGHWAY INFORMATION SERVICES DIVISION
DATA SUPPORT GROUP

PAGE: 1

STATE HIGHWAY LOCATION REFERENCE

COUNTY: HOWARD

DISTRICT: 7

DATE: 12/31/05

ROUTE NUMBER: IS 70
INVENTORY DIRECTION: EAST
ROUTE NAME: NO NAME

STATE SYSTEM	FUNCTIONAL CLASS	MEDIAN TYPE	ACCESS CONTROL	NHS	MILEPOINT	MILEPOINT DESCRIPTION	MARKED LANES	SURFACE WIDTH/TYPE*	AADT
STATE PRIMARY	R URB INTERSTATE	POSITIVE BARRIER	FULL	NHS	00.000		6	72I	62,925
		UNPROTECTED			00.600	CARROLL CO/L			
		POSITIVE BARRIER			00.757				
					01.010	CO1594 WEST WATERSVILLE RD			
					01.010	STRUC #13084			
		UNPROTECTED			01.080				
					01.180	CROSSOVER			
					01.732	DRAINAGE (13109X0)			
					02.206	DRAINAGE (13110X0)			
					02.300	INTERSTATE MILE MARKER 72.0			
					02.540	CO 7 WATERSVILLE RD			
					02.540	STRUC #13083			
					03.040	CROSSOVER			
		POSITIVE BARRIER			03.130				
					03.320	INTERSTATE MILE MARKER 73.0			
		UNPROTECTED			03.330				
					03.490	RP 70- 6 RAMP 6 FR IS 70 EB TO MD 94 SB			
					03.520	RP 70- 8 RAMP 8 FR MD 94 SB TO IS 70 WB			
	RUR INTERSTATE				03.810				68,325
					03.810	MD 94 WOODBINE RD			
					03.810	STRUC #13094			
					03.810	EXIT #73			
					03.990				
					04.110	RP 70- 4 RAMP 4 FR MD 94 NB TO IS 70 EB			
					04.130	RP 70- 2 RAMP 2 FR IS 70 WB TO MD 94 NB			
					04.330	INTERSTATE MILE MARKER 74.0			
					04.540	CROSSOVER			
					04.615	SPEED LIMIT 65 MPH			
					04.744	DRAINAGE (13112X0)			
					05.080	CO 30 MORGAN STATION RD			
					05.080	STRUC #13082			
					05.350	INTERSTATE MILE MARKER 75.0			
					06.260	CROSSOVER			
					06.370	INTERSTATE MILE MARKER 76.0			

*A,B = UNIMPROVED; C = GRADED & DRAINED; D,E = SOIL, GRAVEL, STONE; F,G = LOW TYPE BITUMINOUS
H,I = HIGH TYPE BITUMINOUS; J = CONCRETE; K = BRICK; L = BLOCK

PAGE: 1

STATE HIGHWAY ADMINISTRATION OF MARYLAND
HIGHWAY INFORMATION SERVICES DIVISION
DATA SUPPORT GROUP

PAGE: 2

STATE HIGHWAY LOCATION REFERENCE

COUNTY: HOWARD

DISTRICT: 7

DATE: 12/31/05

ROUTE NUMBER: IS 70 CONTINUED

INVENTORY DIRECTION: EAST

ROUTE NAME: NO NAME

STATE SYSTEM	FUNCTIONAL CLASS	MEDIAN TYPE	ACCESS CONTROL	NHS	MILEPOINT	MILEPOINT DESCRIPTION	MARKED LANES	SURFACE WIDTH/TYPE*	AADT
STATE PRIMARY	R RUR INTERSTATE	UNPROTECTED	FULL	NHS	06.680 RP 70- 6	RAMP 6 FR IS 70 EB TO MD 97 SB	6	72I	68,325
					06.700 RP 70- 8	RAMP 8 FR MD 97 SB TO IS 70 WB			
					06.950	BEGIN BRIDGE			
					06.980				72,656
					06.980 MD 97	HOODS MILL RD			
					06.980	STRUC #13030			
					06.980	EXIT #76			
					07.010	END BRIDGE			
					07.270 RP 70- 4	RAMP 4 FR MD 97 NB TO IS 70 EB			
					07.270 RP 70- 2	RAMP 2 FR IS 70 WB TO MD 97 NB			
					07.390	INTERSTATE MILE MARKER 77.0			
					07.690	CROSSOVER			
					08.340	TRAVEL ADVISORY SIGN			
					08.410	INTERSTATE MILE MARKER 78.0			
					09.050	MSP WEIGH STATION (WB/L)			
					09.428	INTERSTATE MILE MARKER 79.0			
					09.569	DRAINAGE (13113X0)			
					09.800	ATR STATION #0046 (CABINET EB/L)			
					09.854	HOWARD COUNTY FAIRGROUNDS			
					09.960	TRAVEL ADVISORY SIGN			
					10.000	CROSSOVER			
					10.310 RP 70- 8	RAMP 8 FR MD 32 SB TO IS 70 WB			
					10.360 RP 70- 6	RAMP 6 FR IS 70 EB TO MD 32 SB			
					10.430	INTERSTATE MILE MARKER 80.0			
					10.630	BEGIN BRIDGE			
					10.650				80,825
					10.650 MD 32	SYKESVILLE RD			
					10.650	STRUC #13031			
					10.650	EXIT #80			
					10.670	END BRIDGE			
					10.940 RP 70- 4	RAMP 4 FR MD 32 NB TO IS 70 EB			
					10.960 RP 70- 2	RAMP 2 FR IS 70 WB TO MD 32 NB			
					11.450	INTERSTATE MILE MARKER 81.0			
					11.544	DRAINAGE (13117X0)			
					11.840 CO 67	SAND HILL RD			

*A,B = UNIMPROVED; C = GRADED & DRAINED; D,E = SOIL, GRAVEL, STONE; F,G = LOW TYPE BITUMINOUS
H,I = HIGH TYPE BITUMINOUS; J = CONCRETE; K = BRICK; L = BLOCK

PAGE: 2

STATE HIGHWAY ADMINISTRATION OF MARYLAND
HIGHWAY INFORMATION SERVICES DIVISION
DATA SUPPORT GROUP

PAGE: 3

STATE HIGHWAY LOCATION REFERENCE

COUNTY: HOWARD

DISTRICT: 7

DATE: 12/31/05

ROUTE NUMBER: IS 70 CONTINUED

INVENTORY DIRECTION: EAST

ROUTE NAME: NO NAME

STATE SYSTEM	FUNCTIONAL CLASS	MEDIAN TYPE	ACCESS CONTROL	NHS	MILEPOINT	MILEPOINT DESCRIPTION	MARKED LANES	SURFACE WIDTH/TYPE*	AADT
STATE PRIMARY	R RUR INTERSTATE	UNPROTECTED	FULL	NHS	11.840	STRUC #13081	6	72I	80,825
					11.930	CROSSOVER			
					12.160		5	60I	
					12.160 US 40	BALTO NATIONAL PIKE			
					12.280		4	48I	
					12.770				69,375
					12.770 US 40	BALTO NATIONAL PIKE			
					12.770	EXIT #82			
					13.000	STRUC #13055			
					13.000 US 40	BALTO NATIONAL PIKE			
					13.110	BEGIN BRIDGE			
					13.120	STRUC #13054 TRANS CON GAS LINE			
					13.130	END BRIDGE			
					13.171	DRAINAGE (13119X0)			
					13.480	MILE MARKER 83.0			
	URB INTERSTATE				13.590				81,025
					13.590 CO 70	MARRIOTTSVILLE RD			
					13.590	STRUC #13053			
					13.590	EXIT #83			
					13.630				
					13.860 RP 70- 2	RAMP 2 FR IS 70 WB TO MARRIOTTSVILLE RD			
					13.910 RP 70- 4	RAMP 4 FR MARRIOTTSVILLE RD TO IS 70 EB			
					14.080	CROSSOVER			
					14.322	DRAINAGE (13120X0)			
		POSITIVE BARRIER			14.500				
					14.500	INTERSTATE MILE MARKER 84.0			
		UNPROTECTED			14.702				
					14.842	DRAINAGE (13121X0)			
					15.160	CROSSOVER			
					15.230	VARIABLE MESSAGE SIGN # 719			
					15.510	INTERSTATE MILE MARKER 85.0			
		POSITIVE BARRIER			15.640				
		UNPROTECTED			16.070				
					16.070 CO1063	BETHANY LA			

*A,B = UNIMPROVED; C = GRADED & DRAINED; D,E = SOIL, GRAVEL, STONE; F,G = LOW TYPE BITUMINOUS
H,I = HIGH TYPE BITUMINOUS; J = CONCRETE; K = BRICK; L = BLOCK

PAGE: 3

STATE HIGHWAY ADMINISTRATION OF MARYLAND
HIGHWAY INFORMATION SERVICES DIVISION
DATA SUPPORT GROUP

PAGE: 4

STATE HIGHWAY LOCATION REFERENCE

COUNTY: HOWARD

DISTRICT: 7

DATE: 12/31/05

ROUTE NUMBER: IS 70 CONTINUED

INVENTORY DIRECTION: EAST

ROUTE NAME: NO NAME

STATE SYSTEM	FUNCTIONAL CLASS	MEDIAN TYPE	ACCESS CONTROL	NHS	MILEPOINT	MILEPOINT DESCRIPTION	MARKED LANES	SURFACE WIDTH/TYPE*	AADT
STATE PRIMARY	R URB INTERSTATE	UNPROTECTED	FULL	NHS	16.070	STRUC #13052	4	48I	81,025
					16.530	MILE MARKER 86.0			
					16.870 CO272	ST JOHNS LA			
					16.870	STRUC #13040			
					17.230	DRAINAGE (13138X0)			
		POSITIVE BARRIER			17.240				
					17.240	CROSSOVER			
		UNPROTECTED			17.340				
					17.390 RP 70- 8	RAMP 8 FR US 29 SB TO IS 70 WB			
					17.400 RP 70- 6	RAMP 6 FR IS 70 EB TO US 29 SB			
					17.550	MILE MARKER 87.0			
					17.555	DRAINAGE (13139X0)			
					17.620 RP 70- 5	RAMP 5 FR US 29 SB TO IS 70 EB			
					17.680				94,744
					17.680 US 29	COLUMBIA PIKE			
					17.680	STRUC #13048			
					17.680	EXIT #87			
					17.720 RP 70- 1	RAMP 1 FR US 29 NB TO IS 70 WB			
					17.730 RP 70- 3	RAMP 3 FR IS 70 EB TO US 29 NB			
		POSITIVE BARRIER			17.750				
					17.900	BEGIN BRIDGE			
					17.910 RP 70- 7	RAMP 7 FR IS 70 WB TO US 29 SB			
					17.910	STRUC #13020			
					17.940	END BRIDGE			
					17.990 RP 70- 2	RAMP 2 FR IS 70 WB TO US 29 NB			
					18.080 RP 70- 4	RAMP 4 FR US 29 NB TO IS 70 EB			
					18.110 RP 70- 7	RAMP 7 FR IS 70 WB TO US 29 SB			
		UNPROTECTED			18.240		6	72I	
		POSITIVE BARRIER			18.410				
					18.410	CROSSOVER			
					18.440 CO1312	ROGERS AVE			
					18.440	STRUC #13001			
					18.560	MILE MARKER 88.0			
					19.210	CROSSOVER			
					19.390	BEGIN BRIDGE			

*A,B = UNIMPROVED; C = GRADED & DRAINED; D,E = SOIL, GRAVEL, STONE; F,G = LOW TYPE BITUMINOUS
H,I = HIGH TYPE BITUMINOUS; J = CONCRETE; K = BRICK; L = BLOCK

PAGE: 4

STATE HIGHWAY ADMINISTRATION OF MARYLAND
HIGHWAY INFORMATION SERVICES DIVISION
DATA SUPPORT GROUP

PAGE: 5

STATE HIGHWAY LOCATION REFERENCE

COUNTY: HOWARD

DISTRICT: 7

DATE: 12/31/05

ROUTE NUMBER: IS 70 CONTINUED

INVENTORY DIRECTION: EAST

ROUTE NAME: NO NAME

STATE SYSTEM	FUNCTIONAL CLASS	MEDIAN TYPE	ACCESS CONTROL	NHS	MILEPOINT	MILEPOINT DESCRIPTION	MARKED LANES	SURFACE WIDTH/TYPE*	AADT
STATE PRIMARY	R URB INTERSTATE	POSITIVE BARRIER	FULL	NHS	19.470	STRUC #3229 PATAPSCO RIVER	6	72I	94,744
					19.470	BALTIMORE CO/L			

ROUTE NUMBER: IS 95

INVENTORY DIRECTION: NORTH

ROUTE NAME: NO NAME

STATE SYSTEM	FUNCTIONAL CLASS	MEDIAN TYPE	ACCESS CONTROL	NHS	MILEPOINT	MILEPOINT DESCRIPTION	MARKED LANES	SURFACE WIDTH/TYPE*	AADT
STATE PRIMARY	R URB INTERSTATE	UNPROTECTED	FULL	NHS	00.000		8	96I	189,125
					00.000	PRINCE GEORGES CO/L			
					00.000	STRUC #16197 PATUXENT RIVER			
					00.050	END BRIDGE			
		POSITIVE BARRIER			00.230				
					00.230	CROSSOVER			
					00.490	BEGIN BRIDGE			
					00.500 CO275	STANSFIELD RD			
					00.500	STRUC #13077			
					00.520	END BRIDGE			
					00.610 RP 95- 6	RAMP 6 FR MD 216 EB TO IS 95 SB			
					00.630 RP 95- 4	RAMP 4 FR IS 95 NB TO MD 216 EB			
					01.050 RP 95- 3	RAMP 3 FR MD 216 EB TO IS 95 NB			
					01.100 RP 95- 5	RAMP 5 FR IS 95 SB TO MD 216 EB			
					01.160				193,625
					01.160 MD216	SCAGGSVILLE RD			
					01.160	STRUC #13076			
					01.160	EXIT #35			
					01.220 RP 95- 1	RAMP 1 FR IS 95 NB TO MD 216 WB			
					01.260 RP 95- 7	RAMP 7 FR MD 216 WB TO IS 95 SB			
					01.545	STRUC #13075 HAMMOND BRANCH			
					01.560 RP 95- 8	RAMP 8 FR IS 95 SB TO MD 216 WB			
					01.560	INTERSTATE MILE MARKER 36.0			
					01.640 RP 95- 2	RAMP 2 FR MD 216 WB TO IS 95 NB			
					01.740	CROSSOVER			
					02.120 IS 95K	NO NAME			
					02.120 CO416	GORMAN RD			

*A,B = UNIMPROVED; C = GRADED & DRAINED; D,E = SOIL, GRAVEL, STONE; F,G = LOW TYPE BITUMINOUS
H,I = HIGH TYPE BITUMINOUS; J = CONCRETE; K = BRICK; L = BLOCK

PAGE: 5

STATE HIGHWAY ADMINISTRATION OF MARYLAND
HIGHWAY INFORMATION SERVICES DIVISION
DATA SUPPORT GROUP

PAGE: 6

STATE HIGHWAY LOCATION REFERENCE

COUNTY: HOWARD

DISTRICT: 7

DATE: 12/31/05

ROUTE NUMBER: IS 95 CONTINUED

INVENTORY DIRECTION: NORTH

ROUTE NAME: NO NAME

STATE SYSTEM	FUNCTIONAL CLASS	MEDIAN TYPE	ACCESS CONTROL	NHS	MILEPOINT	MILEPOINT DESCRIPTION	MARKED LANES	SURFACE WIDTH/TYPE*	AADT
STATE PRIMARY	R URB INTERSTATE	POSITIVE BARRIER	FULL	NHS	02.120	STRUC #13074	8	96I	193,625
		UNPROTECTED			02.337 IS 95I	SERVICE RD			
					02.340				
					02.535 IS 95K	NO NAME			
		POSITIVE BARRIER			02.560	INTERSTATE MILE MARKER 37.0			
					02.580				
					02.610	VARIABLE MESSAGE SIGN #701 (NB/L)			
					02.619 IS 95I	SERVICE RD			
					02.830	BEGIN BRIDGE			
					02.850	STRUC #13056 MIDDLE PATUXENT RIVER			
					02.882	END BRIDGE			
					02.990	CROSSOVER			
					03.370 CO194	VOLLMERHAUSEN RD			
					03.370	STRUC #13124			
					03.370	STRUC #13073			
					03.563	INTERSTATE MILE MARKER 38.0			
					03.570		8	96J	
					03.570	BEGIN BRIDGE			
					03.620	STRUC #13072 LITTLE PATUXENT RIVER			
					03.640		8	96I	
					03.640 RP 95- 6	RAMP 6 FR MD 32 EB TO IS 95 SB			
					03.650	END BRIDGE			
					03.700 RP 95- 4	RAMP 4 FR IS 95 NB TO MD 32 EB			
					03.890 RP 95- 7	RAMP 7 FR MD 32 WB TO IS 95 SB			
					03.910	BEGIN BRIDGE			
					03.940				188,425
					03.940	MD 32 (SB/L)			
					03.940	STRUC #13070			
					03.940	STRUC #13071			
					03.940 RP 95- 3	RAMP 3 FR MD 32 EB TO IS 95 NB			
					03.950 RP 95- 5	RAMP 5 FR IS 95 SB TO MD 32 EB			
					03.950 RP 95- 5	RAMP 5 FR IS 95 SB TO MD 32 EB			
					03.960	END BRIDGE			
					04.050	BEGIN BRIDGE			
					04.060 RP 95- 1	RAMP 1 FR IS 95 NB TO MD 32 WB			

*A,B = UNIMPROVED; C = GRADED & DRAINED; D,E = SOIL, GRAVEL, STONE; F,G = LOW TYPE BITUMINOUS
H,I = HIGH TYPE BITUMINOUS; J = CONCRETE; K = BRICK; L = BLOCK

PAGE: 6

STATE HIGHWAY ADMINISTRATION OF MARYLAND
HIGHWAY INFORMATION SERVICES DIVISION
DATA SUPPORT GROUP

PAGE: 7

STATE HIGHWAY LOCATION REFERENCE

COUNTY: HOWARD

DISTRICT: 7

DATE: 12/31/05

ROUTE NUMBER: IS 95 CONTINUED

INVENTORY DIRECTION: NORTH

ROUTE NAME: NO NAME

STATE SYSTEM	FUNCTIONAL CLASS	MEDIAN TYPE	ACCESS CONTROL	NHS	MILEPOINT	MILEPOINT DESCRIPTION	MARKED LANES	SURFACE WIDTH/TYPE*	AADT
STATE PRIMARY	R URB INTERSTATE	POSITIVE BARRIER	FULL	NHS	04.080 MD 32	PATUXENT PKWY	8	96I	188,425
					04.080	STRUC #13068			
					04.080	STRUC #13069			
					04.080	EXIT #38			
					04.080 RP 95- 7	RAMP 7 FR MD 32 WB TO IS 95 SB			
					04.080 RP 95- 1	RAMP 1 FR IS 95 NB TO MD 32 WB			
					04.110	END BRIDGE			
					04.200	BEGIN BRIDGE			
					04.220 CO1910	GUILFORD RD			
					04.220	STRUC #13066			
					04.220	STRUC #13067			
					04.230	END BRIDGE			
					04.230 RP 95- 3	RAMP 3 FR MD 32 EB TO IS 95 NB			
					04.250 RP 95- 8	RAMP 8 FR IS 95 SB TO MD 32 WB			
					04.460 RP 95- 2	RAMP 2 FR MD 32 WB TO IS 95 NB			
					04.550	INTERSTATE MILE MARKER 39.0			
					04.830	CROSSOVER			
					04.881	SPEED LIMIT 65 MPH			
					04.960	BEGIN BRIDGE			
					04.970	STRUC #13064			
					04.980	END BRIDGE			
					05.380	DRAINAGE 96" CMP (13126X0)			
					05.530	DRAINAGE 72" CMP (13127X0)			
					05.584	MILE MARKER 40			
					05.810	DRAINAGE 48" CMP			
					05.990 RP 95- 4	RAMP 4 FR IS 95 NB TO MD 175 EB			
					06.110 RP 95- 6	RAMP 6 FR MD 175 EB TO IS 95 SB			
					06.390				202,143
					06.390 MD175	WATERLOO RD			
					06.390	STRUC #13061			
					06.390	EXIT #41			
					06.400 RP 95- 7	RAMP 7 FR MD 175 WB TO IS 95 SB			
					06.400 RP 95- 3	RAMP 3 FR MD 175 EB TO IS 95 NB			
					06.490	STRUC #13061			
					06.560	INTERSTATE MILE MARKER 41.0			

*A,B = UNIMPROVED; C = GRADED & DRAINED; D,E = SOIL, GRAVEL, STONE; F,G = LOW TYPE BITUMINOUS
H,I = HIGH TYPE BITUMINOUS; J = CONCRETE; K = BRICK; L = BLOCK

PAGE: 7

STATE HIGHWAY ADMINISTRATION OF MARYLAND
HIGHWAY INFORMATION SERVICES DIVISION
DATA SUPPORT GROUP

PAGE: 8

STATE HIGHWAY LOCATION REFERENCE

COUNTY: HOWARD

DISTRICT: 7

DATE: 12/31/05

ROUTE NUMBER: IS 95 CONTINUED

INVENTORY DIRECTION: NORTH

ROUTE NAME: NO NAME

STATE SYSTEM	FUNCTIONAL CLASS	MEDIAN TYPE	ACCESS CONTROL	NHS	MILEPOINT	MILEPOINT DESCRIPTION	MARKED LANES	SURFACE WIDTH/TYPE*	AADT
STATE PRIMARY	R URB INTERSTATE	POSITIVE BARRIER	FULL	NHS	06.750 RP 95- 2	RAMP 2 FR MD 175 WB TO IS 95 NB	8	96I	202,143
					06.840 RP 95- 8	RAMP 8 FR IS 95 SB TO MD 175 WB			
					07.100	STRUC #13130X1 DEEP RUN			
					07.180	STRUC #13130X2 DEEP RUN			
					07.494	VARIABLE MESSAGE SIGN # 702			
					07.570	INTERSTATE MILE MARKER 42.0			
					07.600	CROSSOVER			
					07.696	ATR STATION #0039 (CABINET SB/L)			
					07.760	BEGIN BRIDGE			
					07.770 MD103	MEADOWRIDGE RD			
					07.770	STRUC #13050			
					07.780	END BRIDGE			
					07.890 RP 95- 4	RAMP 4 FR IS 95 NB TO MD 100 EB			
					07.910 RP 95- 7	RAMP 7 FR MD 100 WB TO IS 95 SB			
					08.230 RP 95- 3	RAMP 3 FR MD 100 EB TO IS 95 NB			
					08.270				189,825
					08.270 MD100	NO NAME			
					08.270	STRUC #13049			
					08.270	EXIT #43			
					08.290 RP 95- 5	RAMP 5 FR IS 95 SB TO MD 100 EB			
					08.320 RP 95- 1	RAMP 1 FR IS 95 NB TO MD 100 WB			
					08.430 RP 95- 7	RAMP 7 FR MD 100 WB TO IS 95 SB			
					08.430	STRUC #13057			
					08.580	INTERSTATE MILE MARKER 43.0			
					08.610 RP 95- 8	RAMP 8 FR IS 95 SB TO MD 100 WB			
					08.730 RP 95- 2	RAMP 2 FR RAMP 7 (FR MD 100) TO IS 95 NB			
					08.920	CROSSOVER			
					08.930	DRAINAGE			
					09.150	DRAINAGE 48" CP			
					10.090 CO136	MONTGOMERY RD			
					10.090	STRUC #13051			
					10.120	VARIABLE MESSAGE SIGN # 704			
					10.930	IS 895 (SB/L)			
					10.950	DRAINAGE 48" CMP			

*A,B = UNIMPROVED; C = GRADED & DRAINED; D,E = SOIL, GRAVEL, STONE; F,G = LOW TYPE BITUMINOUS
H,I = HIGH TYPE BITUMINOUS; J = CONCRETE; K = BRICK; L = BLOCK

PAGE: 8

STATE HIGHWAY ADMINISTRATION OF MARYLAND
HIGHWAY INFORMATION SERVICES DIVISION
DATA SUPPORT GROUP

PAGE: 9

STATE HIGHWAY LOCATION REFERENCE

COUNTY: HOWARD

DISTRICT: 7

DATE: 12/31/05

ROUTE NUMBER: IS 95 CONTINUED

INVENTORY DIRECTION: NORTH

ROUTE NAME: NO NAME

STATE SYSTEM	FUNCTIONAL CLASS	MEDIAN TYPE	ACCESS CONTROL	NHS	MILEPOINT	MILEPOINT DESCRIPTION	MARKED LANES	SURFACE WIDTH/TYPE*	AADT
STATE PRIMARY	R URB INTERSTATE	POSITIVE BARRIER	FULL	NHS	11.160 IS895	HARBOR TUNNEL THRUWAY	8	96I	189,825
					11.160	EXIT #46			
					11.300	CROSSOVER			
					11.350				181,232
					11.350	IS 895 (SB/L)			
					11.350	STRUC #HOY004			
					11.500	BEGIN BRIDGE			
					11.540 CO3158	RIVER RD			
					11.590	STRUC #3243 PATAPSCO RIVER			
					11.590	BALTIMORE CO/L			

ROUTE NUMBER: IS 95I

INVENTORY DIRECTION: SOUTH

ROUTE NAME: SERVICE RD

STATE SYSTEM	FUNCTIONAL CLASS	MEDIAN TYPE	ACCESS CONTROL	NHS	MILEPOINT	MILEPOINT DESCRIPTION	MARKED LANES	SURFACE WIDTH/TYPE*	AADT
STATE SECONDARY	R URB LOCAL	NONE (UNDIV)	NONE	NOT NHS	00.000		1	16I	0
					00.000 IS 95	NO NAME			
					00.120		1	20I	
					00.150		1	16I	
					00.150 IS 95J	NO NAME			
					00.170	CROSSOVER			
					00.192		1	20I	
					00.270		1	16I	
					00.320		1	22I	
					00.576		1	20I	
					00.576 IS 95J	NO NAME			
					00.710	CROSSOVER			
					00.820 IS 95	NO NAME			

ROUTE NUMBER: IS 95J

INVENTORY DIRECTION: NORTH

ROUTE NAME: NO NAME

STATE SYSTEM	FUNCTIONAL CLASS	MEDIAN TYPE	ACCESS CONTROL	NHS	MILEPOINT	MILEPOINT DESCRIPTION	MARKED LANES	SURFACE WIDTH/TYPE*	AADT
--------------	------------------	-------------	----------------	-----	-----------	-----------------------	--------------	---------------------	------

*A,B = UNIMPROVED; C = GRADED & DRAINED; D,E = SOIL, GRAVEL, STONE; F,G = LOW TYPE BITUMINOUS
H,I = HIGH TYPE BITUMINOUS; J = CONCRETE; K = BRICK; L = BLOCK

PAGE: 9

STATE HIGHWAY ADMINISTRATION OF MARYLAND
HIGHWAY INFORMATION SERVICES DIVISION
DATA SUPPORT GROUP

PAGE: 10

STATE HIGHWAY LOCATION REFERENCE

COUNTY: HOWARD

DISTRICT: 7

DATE: 12/31/05

ROUTE NUMBER: IS 95J CONTINUED

INVENTORY DIRECTION: NORTH

ROUTE NAME: NO NAME

STATE SYSTEM	FUNCTIONAL CLASS	MEDIAN TYPE	ACCESS CONTROL	NHS	MILEPOINT	MILEPOINT DESCRIPTION	MARKED LANES	SURFACE WIDTH/TYPE*	AADT
STATE SECONDARY	R URB LOCAL	NONE (UNDIV)	NONE	NOT NHS	00.000		1	18I	0
					00.000 IS 95I	SERVICE RD			
					00.030		1	21I	
					00.050		2	16I	
		CURBED			00.060		2	32I	
		NONE (UNDIV)			00.160		1	20I	
					00.220		1	30I	
					00.290		1	28I	
					00.350 IS 95I	SERVICE RD			

ROUTE NUMBER: IS 95K

INVENTORY DIRECTION: NORTH

ROUTE NAME: NO NAME

STATE SYSTEM	FUNCTIONAL CLASS	MEDIAN TYPE	ACCESS CONTROL	NHS	MILEPOINT	MILEPOINT DESCRIPTION	MARKED LANES	SURFACE WIDTH/TYPE*	AADT
STATE SECONDARY	R URB LOCAL	NONE (UNDIV)	NONE	NOT NHS	00.000		1	16I	0
					00.000 IS 95	NO NAME			
					00.040		1	20I	
					00.140 IS 95L	NO NAME			
					00.350		1	26I	
					00.390		1	22I	
					00.430		1	20I	
					00.450		1	24I	
					00.560 IS 95L	NO NAME			
					00.590		1	17I	
					00.730 IS 95	NO NAME			

ROUTE NUMBER: IS 95L

INVENTORY DIRECTION: NORTH

ROUTE NAME: NO NAME

STATE SYSTEM	FUNCTIONAL CLASS	MEDIAN TYPE	ACCESS CONTROL	NHS	MILEPOINT	MILEPOINT DESCRIPTION	MARKED LANES	SURFACE WIDTH/TYPE*	AADT
STATE SECONDARY	R URB LOCAL	NONE (UNDIV)	NONE	NOT NHS	00.000		1	16I	0
					00.000 IS 95K	NO NAME			
		PAINTED			00.040		2	40I	

*A,B = UNIMPROVED; C = GRADED & DRAINED; D,E = SOIL, GRAVEL, STONE; F,G = LOW TYPE BITUMINOUS
H,I = HIGH TYPE BITUMINOUS; J = CONCRETE; K = BRICK; L = BLOCK

PAGE: 10

STATE HIGHWAY ADMINISTRATION OF MARYLAND
HIGHWAY INFORMATION SERVICES DIVISION
DATA SUPPORT GROUP

PAGE: 11

STATE HIGHWAY LOCATION REFERENCE

COUNTY: HOWARD

DISTRICT: 7

DATE: 12/31/05

ROUTE NUMBER: IS 95L CONTINUED

INVENTORY DIRECTION: NORTH

ROUTE NAME: NO NAME

STATE SYSTEM	FUNCTIONAL CLASS	MEDIAN TYPE	ACCESS CONTROL	NHS	MILEPOINT	MILEPOINT DESCRIPTION	MARKED LANES	SURFACE WIDTH/TYPE*	AADT
STATE SECONDARY	R URB LOCAL	NONE (UNDIV)	NONE	NOT NHS	00.150		1	20I	0
					00.180 IS 95K	NO NAME			

ROUTE NUMBER: IS 895

INVENTORY DIRECTION: NORTH

ROUTE NAME: HARBOR TUNNEL THRUWAY

STATE SYSTEM	FUNCTIONAL CLASS	MEDIAN TYPE	ACCESS CONTROL	NHS	MILEPOINT	MILEPOINT DESCRIPTION	MARKED LANES	SURFACE WIDTH/TYPE*	AADT
STATE PRIMARY	R URB FRWY EXPWY	POSITIVE BARRIER	FULL	NHS	00.000		3	39I	13,125
					00.000 IS 95	NO NAME			
					00.000	EXIT #46			
					00.000	TOLL MAINTENANCE			
					00.070	END BRIDGE (SB/L)			
					00.130	IS 95 (SB/L)			
					00.130	STRUC #HOY004 (SB/L)			
					00.190	BEGIN BRIDGE (SB/L)			
		UNPROTECTED			00.200				
					00.240	CROSSOVER			
					00.260		3	39J	
					00.330		4	48I	
					00.330	SPEED LIMIT 55 MPH			
		POSITIVE BARRIER			00.540		4	48J	
					00.540	BEGIN BRIDGE			
					00.560 CO154	LAWYERS HILL RD			
					00.600	STRUC #HOY007			
					00.660 CO158	LEVERING AVE			
					00.720		4	48I	
					00.720	END BRIDGE			
					00.745	WEATHER STATION (RIGHT)			
					00.765	INTERSTATE MILE MARKER 1.0			
					00.930		4	48J	
					00.930	BEGIN BRIDGE			
					00.950 RP895- 7	RAMP 7 FR IS 895 WB TO US 1 SB			
					00.950	EXIT #1			
					01.020	STRUC #HOY014 PATAPSCO RIVER			

*A,B = UNIMPROVED; C = GRADED & DRAINED; D,E = SOIL, GRAVEL, STONE; F,G = LOW TYPE BITUMINOUS
H,I = HIGH TYPE BITUMINOUS; J = CONCRETE; K = BRICK; L = BLOCK

PAGE: 11

STATE HIGHWAY ADMINISTRATION OF MARYLAND
HIGHWAY INFORMATION SERVICES DIVISION
DATA SUPPORT GROUP

PAGE: 12

STATE HIGHWAY LOCATION REFERENCE

COUNTY: HOWARD

DISTRICT: 7

DATE: 12/31/05

ROUTE NUMBER: IS 895 CONTINUED

INVENTORY DIRECTION: NORTH

ROUTE NAME: HARBOR TUNNEL THRUWAY

STATE SYSTEM	FUNCTIONAL CLASS	MEDIAN TYPE	ACCESS CONTROL	NHS	MILEPOINT	MILEPOINT DESCRIPTION	MARKED LANES	SURFACE WIDTH/TYPE*	AADT
STATE PRIMARY	R URB FRWY EXPWY	POSITIVE BARRIER	FULL	NHS	01.020	BALTIMORE CO/L	4	48J	13,125

ROUTE NUMBER: MD 27

INVENTORY DIRECTION: NORTH

ROUTE NAME: RIDGE RD

STATE SYSTEM	FUNCTIONAL CLASS	MEDIAN TYPE	ACCESS CONTROL	NHS	MILEPOINT	MILEPOINT DESCRIPTION	MARKED LANES	SURFACE WIDTH/TYPE*	AADT
STATE SECONDARY	R RUR MINOR ART	NONE (UNDIV)	NONE	NOT NHS	00.000		2	21I	19,625
					00.000	MONTGOMERY CO/L			
					00.000 MD 27	RIDGE RD (BACK)			
					00.010	DRAINAGE 4-36" CMP (13086X0)			
					00.110	SPEED LIMIT 50 MPH			
					01.210 CO 3	PENN SHOP RD			
					01.230	SIGN: WELCOME TO HOWARD COUNTY			
					01.260	MONTGOMERY CO/L			
					01.260 MD 27	RIDGE RD			

ROUTE NUMBER: MD 32

INVENTORY DIRECTION: NORTH

ROUTE NAME: PATUXENT PKWY

STATE SYSTEM	FUNCTIONAL CLASS	MEDIAN TYPE	ACCESS CONTROL	NHS	MILEPOINT	MILEPOINT DESCRIPTION	MARKED LANES	SURFACE WIDTH/TYPE*	AADT
STATE PRIMARY	R URB FRWY EXPWY	POSITIVE BARRIER	FULL	NHS	00.000		4	48I	62,150
					00.000	ANNE ARUNDEL CO/L			
					00.000	STRUC #13115			
					00.030	END BRIDGE			
					00.050				
					00.050 RP 32- 1	RAMP 1 FR MD 32 NB TO MD 732R WB			
					00.320				64,250
					00.320 MD732R	DORSEY RUN RD			
					00.320	STRUC #13123			
					00.320	EXIT #11			
		UNPROTECTED			00.330				
					00.330 RP 32- 6	RAMP 6 FR MD 732R EB TO MD 32 SB			
					00.580 RP 32- 3	RAMP 3 FR MD 732R WB TO MD 32 NB			

*A,B = UNIMPROVED; C = GRADED & DRAINED; D,E = SOIL, GRAVEL, STONE; F,G = LOW TYPE BITUMINOUS
H,I = HIGH TYPE BITUMINOUS; J = CONCRETE; K = BRICK; L = BLOCK

PAGE: 12

STATE HIGHWAY ADMINISTRATION OF MARYLAND
HIGHWAY INFORMATION SERVICES DIVISION
DATA SUPPORT GROUP

PAGE: 13

STATE HIGHWAY LOCATION REFERENCE

COUNTY: HOWARD

DISTRICT: 7

DATE: 12/31/05

ROUTE NUMBER: MD 32 CONTINUED

INVENTORY DIRECTION: NORTH

ROUTE NAME: PATUXENT PKWY

STATE SYSTEM	FUNCTIONAL CLASS	MEDIAN TYPE	ACCESS CONTROL	NHS	MILEPOINT	MILEPOINT DESCRIPTION	MARKED LANES	SURFACE WIDTH/TYPE*	AADT
STATE PRIMARY	R URB FRWY EXPWY	POSITIVE BARRIER	FULL	NHS	00.660		4	48I	64,250
					00.660 RP 32- 5	RAMP 5 FR MD 32 SB TO MD 732R EB			
					01.050 RP 32-10	RAMP 10 FR MD 32 EB TO MD 32 EB			
					01.050 RP 32- 9	RAMP 9 FR MD 32 WB TO MD 32 WB			
					01.082	STRUC #13116 GUILFORD BRANCH			
					01.490	BEGIN BRIDGE			
					01.500				74,250
					01.500 US 1	WASHINGTON BLVD			
					01.500	STRUC #13108			
					01.500	EXIT #12			
					01.520	END BRIDGE			
					01.920 RP 32-10	RAMP 10 FR MD 32 EB TO MD 32 EB			
					02.000 RP 32- 9	RAMP 9 FR MD 32 WB TO MD 32 WB			
					02.080	CROSSOVER			
					02.400 CO194	VOLLMERHAUSEN RD			
					02.400	STRUC #13080			
					02.430	SPEED LIMIT 55 MPH			
					02.610		4	48J	
					02.720 RP 95- 2	RAMP 2 FR MD 32 WB TO IS 95 NB			
					02.780 RP 95- 4	RAMP 4 FR IS 95 NB TO MD 32 EB			
					03.050 RP 95- 7	RAMP 7 FR MD 32 WB TO IS 95 SB			
					03.080				102,875
					03.080 IS 95	NO NAME			
					03.080	STRUC #13068			
					03.080	STRUC #13070			
					03.080	EXIT #38			
					03.080 RP 95- 3	RAMP 3 FR MD 32 EB TO IS 95 NB			
					03.080 RP 95- 1	RAMP 1 FR IS 95 NB TO MD 32 WB			
					03.100 RP 95- 1	RAMP 1 FR IS 95 NB TO MD 32 WB			
					03.188		5	60J	
					03.210	BEGIN BRIDGE			
					03.240	IS 95 (SB/L)			
					03.240	STRUC #13069			
					03.240	STRUC #13071			
					03.240 RP 95- 5	RAMP 5 FR IS 95 SB TO MD 32 EB			

*A,B = UNIMPROVED; C = GRADED & DRAINED; D,E = SOIL, GRAVEL, STONE; F,G = LOW TYPE BITUMINOUS
H,I = HIGH TYPE BITUMINOUS; J = CONCRETE; K = BRICK; L = BLOCK

PAGE: 13

STATE HIGHWAY ADMINISTRATION OF MARYLAND
HIGHWAY INFORMATION SERVICES DIVISION
DATA SUPPORT GROUP

PAGE: 14

STATE HIGHWAY LOCATION REFERENCE

COUNTY: HOWARD

DISTRICT: 7

DATE: 12/31/05

ROUTE NUMBER: MD 32 CONTINUED

INVENTORY DIRECTION: NORTH

ROUTE NAME: PATUXENT PKWY

STATE SYSTEM	FUNCTIONAL CLASS	MEDIAN TYPE	ACCESS CONTROL	NHS	MILEPOINT	MILEPOINT DESCRIPTION	MARKED LANES	SURFACE WIDTH/TYPE*	AADT
STATE PRIMARY	R URB FRWY EXPWY	POSITIVE BARRIER	FULL	NHS	03.240 RP 95- 7	RAMP 7 FR MD 32 WB TO IS 95 SB	5	60J	102,875
					03.240 RP 95- 5	RAMP 5 FR IS 95 SB TO MD 32 EB			
					03.240 RP 95- 3	RAMP 3 FR MD 32 EB TO IS 95 NB			
					03.270 RP 95- 3	RAMP 3 FR MD 32 EB TO IS 95 NB			
					03.270	END BRIDGE			
		UNPROTECTED			03.560				
					03.560 RP 95- 8	RAMP 8 FR IS 95 SB TO MD 32 WB			
					03.720 RP 95- 6	RAMP 6 FR MD 32 EB TO IS 95 SB			
					03.850		5	60I	
					03.850	CROSSOVER			
					03.940		6	72I	
					03.990	ATR STATION #0069 (CABINET NB/L)			
					04.080 CO1834	GUILFORD RD			
					04.080	STRUC #13100			
		POSITIVE BARRIER			04.580				
					04.620 RP 32- 4	RAMP 4 FR BROKEN LAND PKWY TO MD 32 EB			
					04.650 RP 32- 2	RAMP 2 FR MD 32 WB TO BROKEN LAND PKWY			
					04.830 RP 32- 3	RAMP 3 FR MD 32 EB TO BROKEN LAND PKWY			
					04.870				87,950
					04.870 CO1161	BROKEN LAND PKWY			
					04.870	STRUC #13103			
					04.870	EXIT #14			
					04.960 RP 32- 5	RAMP 5 FR BROKEN LAND PKWY TO MD 32 EB			
					05.080 RP 32- 6	RAMP 6 FR MD 32 EB TO BROKEN LAND PKWY			
					05.080 RP 32- 8	RAMP 8 FR BROKEN LAND PKWY TO MD 32 WB			
					05.120	END BRIDGE (SB/L)			
					05.160	BEGIN BRIDGE			
					05.190	STRUC #13105 LITTLE PATUXENT RIVER			
					05.190	STRUC #13106 LITTLE PATUXENT RIVER			
					05.220	BEGIN BRIDGE (SB/L)			
					05.240	END BRIDGE			
					05.380 RP 32- 1	RAMP 1 FR SHAKER DR TO MD 32 WB			

*A,B = UNIMPROVED; C = GRADED & DRAINED; D,E = SOIL, GRAVEL, STONE; F,G = LOW TYPE BITUMINOUS
H,I = HIGH TYPE BITUMINOUS; J = CONCRETE; K = BRICK; L = BLOCK

PAGE: 14

STATE HIGHWAY ADMINISTRATION OF MARYLAND
HIGHWAY INFORMATION SERVICES DIVISION
DATA SUPPORT GROUP

PAGE: 15

STATE HIGHWAY LOCATION REFERENCE

COUNTY: HOWARD

DISTRICT: 7

DATE: 12/31/05

ROUTE NUMBER: MD 32 CONTINUED

INVENTORY DIRECTION: NORTH

ROUTE NAME: PATUXENT PKWY

STATE SYSTEM	FUNCTIONAL CLASS	MEDIAN TYPE	ACCESS CONTROL	NHS	MILEPOINT	MILEPOINT DESCRIPTION	MARKED LANES	SURFACE WIDTH/TYPER*	AADT
STATE PRIMARY	R URB FRWY EXPWY	POSITIVE BARRIER	FULL	NHS	05.380 RP 32- 3	RAMP 3 FR MD 32 EB TO OLD COLUMBIA RD	6	72I	87,950
					05.420 CO1470	SHAKER DR			
					05.420	STRUC #13102			
					05.420	EXIT #15			
					05.450 RP 32- 5	RAMP 5 FR OLD COLUMBIA RD TO MD 32 EB			
					05.470 RP 32- 7	RAMP 7 FR MD 32 WB TO SHAKER DR			
					05.590		4	48I	
					05.860 RP 32- 2	RAMP 2 FR MD 32 WB TO US 29 NB			
					05.950 RP 32- 4	RAMP 4 FR US 29 NB TO MD 32 EB			
					06.230 RP 32- 1	RAMP 1 FR US 29 NB TO MD 32 WB			
					06.250 RP 32- 3	RAMP 3 FR MD 32 EB TO US 29 NB			
		UNPROTECTED			06.270				
					06.280	BEGIN BRIDGE			
		POSITIVE BARRIER			06.300				64,950
					06.300 US 29	COLUMBIA PIKE			
					06.300	STRUC #13101			
					06.300	EXIT #16			
					06.320	END BRIDGE			
		UNPROTECTED			06.350				
					06.350 RP 32- 7	RAMP 7 FR MD 32 WB TO US 29 SB			
					06.350 RP 32- 5	RAMP 5 FR US 29 SB TO MD 32 EB			
					06.670 RP 32- 8	RAMP 8 FR US 29 SB TO MD 32 WB			
					06.720 RP 32- 6	RAMP 6 FR MD 32 EB TO US 29 SB			
					07.130	BEGIN BRIDGE			
					07.190	STRUC #13114 MIDDLE PATUXENT RIVER			
		POSITIVE BARRIER			07.230				
					07.230	END BRIDGE			
		UNPROTECTED			07.350		4	36I	
					07.350 RP 32- 2	RAMP 2 FR MD 32 WB TO CEDAR LA NB			
					07.370 RP 32- 4	RAMP 4 FR SANNER RD TO MD 32 EB			
					07.480	BEGIN BRIDGE			
					07.490		4	48I	54,825
					07.490 CO 82	CEDAR LA			
					07.490	STRUC #13135			

*A,B = UNIMPROVED; C = GRADED & DRAINED; D,E = SOIL, GRAVEL, STONE; F,G = LOW TYPE BITUMINOUS
H,I = HIGH TYPE BITUMINOUS; J = CONCRETE; K = BRICK; L = BLOCK

PAGE: 15

STATE HIGHWAY ADMINISTRATION OF MARYLAND
HIGHWAY INFORMATION SERVICES DIVISION
DATA SUPPORT GROUP

PAGE: 16

STATE HIGHWAY LOCATION REFERENCE

COUNTY: HOWARD

DISTRICT: 7

DATE: 12/31/05

ROUTE NUMBER: MD 32 CONTINUED

INVENTORY DIRECTION: NORTH

ROUTE NAME: PATUXENT PKWY

STATE SYSTEM	FUNCTIONAL CLASS	MEDIAN TYPE	ACCESS CONTROL	NHS	MILEPOINT	MILEPOINT DESCRIPTION	MARKED LANES	SURFACE WIDTH/TYPE*	AADT
STATE PRIMARY	R URB FRWY EXPWY	UNPROTECTED	FULL	NHS	07.490	EXIT #17	4	48I	54,825
					07.500	END BRIDGE			
					07.830 RP 32- 8	RAMP 8 FR CEDAR LA SB TO MD 32 WB			
					07.830 RP 32- 6	RAMP 6 FR MD 32 EB TO SANNER RD			
					09.110 RP 32- 2	RAMP 2 FR MD 32 WB TO MD 732V NB			
					09.130 RP 32- 4	RAMP 4 FR MD 732V NB TO MD 32 EB			
					09.240				45,325
					09.240 MD732V	GREAT STAR DR			
					09.240	STRUC #HO192			
					09.240	EXIT #19			
					09.310	DRAINAGE 60" RCP			
					09.570	STRUC #1313400 CRICKET CREEK			
					09.620	CROSSOVER			
					10.210 RP 32- 4	RAMP 4 FR MD 108 NB TO MD 32 EB			
					10.230 RP 32- 2	RAMP 2 FR MD 32 WB TO MD 108 NB			
	RUR OPA	POSITIVE BARRIER	PARTIAL		10.450		3	48I	30,250
NAME: SYKESVILLE RD					10.450 MD108	CLARKSVILLE PIKE			
					10.450	STRUC #13133			
					10.450	EXIT #20			
					10.560		3	44I	
		UNPROTECTED			10.620		3	36I	
					10.620 RP 32- 8	RAMP 8 FR MD 108 SB TO MD 32 WB			
					10.680 RP 32- 6	RAMP 6 FR MD 32 EB TO MD 108 SB			
					10.780		3	44I	
					10.860		2	24I	
		PAINTED			10.910				
		NONE (UNDIV)			10.990				
					11.020	DRAINAGE 84" CMP (13031X0)			
					11.350	DRAINAGE 36" CMP			
		CURBED			12.620				
					12.670 CO2889	E LINDEN CHURCH RD			
					12.670	TRAFFIC SIGNAL			
					12.670	CROSSOVER			
		NONE (UNDIV)			12.680				
		CURBED			12.810				

*A,B = UNIMPROVED; C = GRADED & DRAINED; D,E = SOIL, GRAVEL, STONE; F,G = LOW TYPE BITUMINOUS
H,I = HIGH TYPE BITUMINOUS; J = CONCRETE; K = BRICK; L = BLOCK

PAGE: 16

STATE HIGHWAY ADMINISTRATION OF MARYLAND
HIGHWAY INFORMATION SERVICES DIVISION
DATA SUPPORT GROUP

PAGE: 17

STATE HIGHWAY LOCATION REFERENCE

COUNTY: HOWARD

DISTRICT: 7

DATE: 12/31/05

ROUTE NUMBER: MD 32 CONTINUED

INVENTORY DIRECTION: NORTH

ROUTE NAME: SYKESVILLE RD

STATE SYSTEM	FUNCTIONAL CLASS	MEDIAN TYPE	ACCESS CONTROL	NHS	MILEPOINT	MILEPOINT DESCRIPTION	MARKED LANES	SURFACE WIDTH/TYPE*	AADT
STATE PRIMARY	R RUR OPA	CURBED	PARTIAL	NHS	12.830 CO 81	W LINDEN CHURCH RD	2	24I	30,250
					12.830	TRAFFIC SIGNAL			
					12.830	CROSSOVER			
		NONE (UNDIV)			12.860				
			NONE		12.940				
					13.264	DRAINAGE (13033X0)			
					13.764	DRAINAGE (13032X0)			
		PAINTED			14.150				
		NONE (UNDIV)			14.230				
					14.230	CROSSOVER			
					14.230	TURN-A-ROUND TO SHA DAYTON SHOP			
		PAINTED			14.280		2	28I	
					14.290		2	26I	
					14.290	TURN-A-ROUND TO SHA DAYTON SHOP			
					14.310		2	24I	
		NONE (UNDIV)			14.360				
					15.350 CO 49	TRIADELPHIA RD			
					15.350	STRUC #13045			
		PAINTED			15.586				
					15.710 CO558	TEN OAKS RD			
					15.710	TRAFFIC SIGNAL			
					15.710	CROSSOVER			
		NONE (UNDIV)			15.780				
					15.930 CO 44	BURNTWOODS RD			
					15.930	TRAFFIC SIGNAL			
					16.160 CO513	EAST IVORY RD			
					16.190 CO 62	PFEFFERKORN RD			
					16.830 OP1052	W IVORY RD			
		PAINTED			16.990				
					17.030	STRUC #13023 PATUXENT RIVER			
		NONE (UNDIV)			17.076				
					17.100 CO2182	PARLIAMENT PL			
					17.100 CO2965	RIVER VALLEY CHASE			
					17.100	CROSSOVER			
		PAINTED			17.150				

*A,B = UNIMPROVED; C = GRADED & DRAINED; D,E = SOIL, GRAVEL, STONE; F,G = LOW TYPE BITUMINOUS
H,I = HIGH TYPE BITUMINOUS; J = CONCRETE; K = BRICK; L = BLOCK

PAGE: 17

STATE HIGHWAY ADMINISTRATION OF MARYLAND
HIGHWAY INFORMATION SERVICES DIVISION
DATA SUPPORT GROUP

PAGE: 18

STATE HIGHWAY LOCATION REFERENCE

COUNTY: HOWARD

DISTRICT: 7

DATE: 12/31/05

ROUTE NUMBER: MD 32 CONTINUED

INVENTORY DIRECTION: NORTH

ROUTE NAME: SYKESVILLE RD

STATE SYSTEM	FUNCTIONAL CLASS	MEDIAN TYPE	ACCESS CONTROL	NHS	MILEPOINT	MILEPOINT DESCRIPTION	MARKED LANES	SURFACE WIDTH/TYPE*	AADT
STATE PRIMARY	R RUR OPA	NONE (UNDIV)	NONE	NHS	17.234		2	24I	30,250
					17.284	SPUR TO STILES WAY			
					17.311	STILES WAY			
					17.340	SPUR FR STILES WAY			
		PAINTED			17.464				
		NONE (UNDIV)			17.570				
					17.570	CO 61 ROSEMARY LA			
					17.570	CROSSOVER			
		PAINTED			17.600				
		NONE (UNDIV)			17.680				
					17.900	STRUC #13022 MIDDLE PATUXENT RIVER			
					18.060	FOXCHASE RD			
					18.260	STRUC #13021 TERRAPIN BRANCH RIVER			
					18.490	NIXON FARM LA			
		PAINTED			18.960		2	32I	
		UNPROTECTED			19.005		4	48I	
					19.030	DRAINAGE (13058X0)			
					19.060	SPUR TO MD 144A			
					19.080	MD144A FREDERICK RD			
					19.080	TRAFFIC SIGNAL			
					19.220	RP 70- 4 RAMP 4 FR MD 32 NB TO IS 70 EB			
					19.250	RP 70- 6 RAMP 6 FR IS 70 EB TO MD 32 SB			
					19.360	RP 70- 5 RAMP 5 FR MD 32 SB TO RAMP 4 (TO IS 70)			
					19.360	RP 70- 3 RAMP 3 FR RAMP 6 (FR IS 70) TO MD 32 NB			
					19.360	TRAFFIC SIGNAL			
					19.360	CROSSOVER			
					19.420	STRUC #13098 TERRAPIN BRANCH RIVER			
					19.458	WEATHER STATION (RIGHT)			
STATE SECONDARY	RUR MINOR ART			NOT NHS	19.520				25,550
					19.520	IS 70 NO NAME			
					19.520	STRUC #13031			
					19.520	EXIT #80			
					19.660	RP 70- 1 RAMP 1 FR MD 32 NB TO RAMP 8 (TO IS 70)			
					19.660	RP 70- 7 RAMP 7 FR RAMP 2 (FR IS 70) TO MD 32 SB			

*A,B = UNIMPROVED; C = GRADED & DRAINED; D,E = SOIL, GRAVEL, STONE; F,G = LOW TYPE BITUMINOUS
H,I = HIGH TYPE BITUMINOUS; J = CONCRETE; K = BRICK; L = BLOCK

PAGE: 18

STATE HIGHWAY ADMINISTRATION OF MARYLAND
HIGHWAY INFORMATION SERVICES DIVISION
DATA SUPPORT GROUP

PAGE: 19

STATE HIGHWAY LOCATION REFERENCE

COUNTY: HOWARD

DISTRICT: 7

DATE: 12/31/05

ROUTE NUMBER: MD 32 CONTINUED

INVENTORY DIRECTION: NORTH

ROUTE NAME: SYKESVILLE RD

STATE SYSTEM	FUNCTIONAL CLASS	MEDIAN TYPE	ACCESS CONTROL	NHS	MILEPOINT	MILEPOINT DESCRIPTION	MARKED LANES	SURFACE WIDTH/TYPE*	AADT
STATE SECONDARY	R RUR MINOR ART	UNPROTECTED	NONE	NOT NHS	19.660	TRAFFIC SIGNAL	4	48I	25,550
					19.660	CROSSOVER			
		POSITIVE BARRIER			19.730				
					19.730 RP 70- 2	RAMP 2 FR IS 70 WB TO MD 32 NB			
					19.730 RP 70- 8	RAMP 8 FR MD 32 SB TO IS 70 WB			
					19.800		5	60I	
		UNPROTECTED			19.840				
					19.840 CO1820	LIVESTOCK RD			
					19.840	CROSSOVER			
					19.870		4	50I	
		PAINTED			19.910		4	48I	
		NONE (UNDIV)			19.950				
		PAINTED			20.159				
		NONE (UNDIV)			20.265				
					20.330	SPUR TO MD 99			
					20.340 CO 37	OLD FREDERICK RD			
					20.340 MD 99	OLD FREDERICK RD			
					20.340	TRAFFIC SIGNAL			
		PAINTED			20.405				
					20.462		2	24I	
		NONE (UNDIV)			20.522				
					20.810 MD 32B	NO NAME			
					20.980 MD851H	NO NAME			
					21.150 OP413	EMORY FARM LA			
					21.200 CO2598	COVENTRY MEADOWS DR			
					21.310 CO684	INDIAN HILL DR			
					21.480 CO1776	HERITAGE FARMS CT			
					21.480	HAY MEADOW LA			
					21.620 CO 65	RIVER RD			
					21.900 CO2352	AMBERWOODS WAY			
					22.300	DRAINAGE (1305)			
					22.460	STRUC #13019 PATAPSCO RIVER			
					22.600 CO 64	DAY RD			
					22.950 MD851F	DEER HILL RD			
					22.982	SPEED LIMIT 50 MPH			

*A,B = UNIMPROVED; C = GRADED & DRAINED; D,E = SOIL, GRAVEL, STONE; F,G = LOW TYPE BITUMINOUS
H,I = HIGH TYPE BITUMINOUS; J = CONCRETE; K = BRICK; L = BLOCK

PAGE: 19

STATE HIGHWAY ADMINISTRATION OF MARYLAND
HIGHWAY INFORMATION SERVICES DIVISION
DATA SUPPORT GROUP

PAGE: 20

STATE HIGHWAY LOCATION REFERENCE

COUNTY: HOWARD

DISTRICT: 7

DATE: 12/31/05

ROUTE NUMBER: MD 32 CONTINUED

INVENTORY DIRECTION: NORTH

ROUTE NAME: SYKESVILLE RD

STATE SYSTEM	FUNCTIONAL CLASS	MEDIAN TYPE	ACCESS CONTROL	NHS	MILEPOINT	MILEPOINT DESCRIPTION	MARKED LANES	SURFACE WIDTH/TYPE*	AADT
STATE SECONDARY	R RUR MINOR ART	NONE (UNDIV)	NONE	NOT NHS	23.320		2	24I	20,925
					23.320 MD851	WEST FRIENDSHIP RD			
					23.406	SPEED LIMIT 50 MPH			
					23.480	ST. LUKE UNITED METHODIST CHURCH			
					23.587		2	24J	
					23.587	BEGIN BRIDGE			
					23.595 CO 65	RIVER RD			
					23.610	STRUC #13046 PATAPSCO RIVER			
					23.610	CARROLL CO/L			

ROUTE NUMBER: MD 32B

INVENTORY DIRECTION: EAST

ROUTE NAME: NO NAME

STATE SYSTEM	FUNCTIONAL CLASS	MEDIAN TYPE	ACCESS CONTROL	NHS	MILEPOINT	MILEPOINT DESCRIPTION	MARKED LANES	SURFACE WIDTH/TYPE*	AADT
STATE SECONDARY	R RUR LOCAL	NONE (UNDIV)	NONE	NOT NHS	00.000		2	20I	0
					00.000 MD 32	SYKESVILLE RD			
					00.020 MD851H	NO NAME			

ROUTE NUMBER: MD 94

INVENTORY DIRECTION: NORTH

ROUTE NAME: WOODBINE RD

STATE SYSTEM	FUNCTIONAL CLASS	MEDIAN TYPE	ACCESS CONTROL	NHS	MILEPOINT	MILEPOINT DESCRIPTION	MARKED LANES	SURFACE WIDTH/TYPE*	AADT
STATE SECONDARY	R RUR MAJ COLL	NONE (UNDIV)	NONE	NOT NHS	00.000		2	22I	3,050
					00.000	MONTGOMERY CO/L			
					00.000	STRUC #13047 PATUXENT RIVER			
					00.070	SPEED LIMIT 45 MPH			
					00.370 CO 18	ANNAPOLIS ROCK RD			
					01.030	STRUC #13036 CABIN BRANCH			
					01.450 CO2603	STARTING GATE CT			
					01.630 CO1777	CABIN RUN			
					01.830 CO1513	TIMBERLEIGH WAY			
					02.086	DRAINAGE 48" CMP (13079X0)			
					02.770				5,550

*A,B = UNIMPROVED; C = GRADED & DRAINED; D,E = SOIL, GRAVEL, STONE; F,G = LOW TYPE BITUMINOUS
H,I = HIGH TYPE BITUMINOUS; J = CONCRETE; K = BRICK; L = BLOCK

PAGE: 20

STATE HIGHWAY ADMINISTRATION OF MARYLAND
HIGHWAY INFORMATION SERVICES DIVISION
DATA SUPPORT GROUP

PAGE: 21

STATE HIGHWAY LOCATION REFERENCE

COUNTY: HOWARD

DISTRICT: 7

DATE: 12/31/05

ROUTE NUMBER: MD 94 CONTINUED

INVENTORY DIRECTION: NORTH

ROUTE NAME: WOODBINE RD

STATE SYSTEM	FUNCTIONAL CLASS	MEDIAN TYPE	ACCESS CONTROL	NHS	MILEPOINT	MILEPOINT DESCRIPTION	MARKED LANES	SURFACE WIDTH/TYPE*	AADT
STATE SECONDARY	R RUR MAJ COLL	NONE (UNDIV)	NONE	NOT NHS	02.770 CO 11	FLORENCE RD	2	22I	5,550
					03.070	DRAINAGE CBC 6'X27'X4' (13080X0)			
					03.230 CO 16	OLD ANNAPOLIS RD			
					03.269		2	26I	
					03.850		2	22I	
					03.950	DRAINAGE CBC 6'X24'X4' (13081X0)			
					04.020 CO 22	A E MULLINIX RD			
					04.570	DRAINAGE CBC 14'X34'X6'(13083X0)			
					04.830 CO2406	BRITTLE BRANCH WAY			
					04.930	DRAINAGE CBC (13084X0)			
					05.250		2	24I	
					05.340	LISBON VFD			
					05.370 CO1929	SOUTH AVE			
		ROUNDAABOUT			05.440				
					05.440	BEGIN ROUNDAABOUT			
					05.450				9,050
					05.450 MD144A	FREDERICK RD			
					05.450	LISBON ROUNDAABOUT			
		NONE (UNDIV)			05.460				
					05.460	END ROUNDAABOUT			
					05.570 RP 70- 4	RAMP 4 FR MD 94 NB TO IS 70 EB			
		PAINTED			05.602				
					05.670 RP 70- 6	RAMP 6 FR IS 70 EB TO MD 94 SB			
		NONE (UNDIV)			05.700				
					05.700 RP 70- 3	RAMP 3 FR RAMP 6 (FR IS 70) TO MD 94			
					05.700 RP 70- 5	RAMP 5 FR MD 94 SB TO RAMP 4 (TO IS 70)			
		PAINTED			05.745				
		NONE (UNDIV)			05.820				
					05.830	BEGIN BRIDGE			
					05.850				8,025
					05.850 IS 70	NO NAME			
					05.850	STRUC #13094			
					05.850	EXIT #73			
					05.880	END BRIDGE			
		UNPROTECTED			05.910				

*A,B = UNIMPROVED; C = GRADED & DRAINED; D,E = SOIL, GRAVEL, STONE; F,G = LOW TYPE BITUMINOUS
H,I = HIGH TYPE BITUMINOUS; J = CONCRETE; K = BRICK; L = BLOCK

PAGE: 21

STATE HIGHWAY ADMINISTRATION OF MARYLAND
HIGHWAY INFORMATION SERVICES DIVISION
DATA SUPPORT GROUP

PAGE: 22

STATE HIGHWAY LOCATION REFERENCE

COUNTY: HOWARD

DISTRICT: 7

DATE: 12/31/05

ROUTE NUMBER: MD 94 CONTINUED

INVENTORY DIRECTION: NORTH

ROUTE NAME: WOODBINE RD

STATE SYSTEM	FUNCTIONAL CLASS	MEDIAN TYPE	ACCESS CONTROL	NHS	MILEPOINT	MILEPOINT DESCRIPTION	MARKED LANES	SURFACE WIDTH/TYPE*	AADT
STATE SECONDARY	R RUR MAJ COLL	NONE (UNDIV) PAINTED	NONE	NOT NHS	05.975		2	24I	8,025
					06.010				
					06.010 RP 70- 1	RAMP 1 FR MD 94 NB TO RAMP 8 (TO IS 70)			
					06.010 RP 70- 7	RAMP 7 FR RAMP 2 (FR IS 70) TO MD 94			
					06.040 RP 70- 2	RAMP 2 FR IS 70 WB TO MD 94 NB			
		NONE (UNDIV)			06.050				
					06.100 RP 70- 8	RAMP 8 FR MD 94 SB TO IS 70 WB			
					06.190		2	28I	
					06.250 CO 9	OLD FREDERICK RD			
					06.250	LISBON NORTH ROUNDABOUT			
					06.250 CO279	WOODBINE RD (AHEAD)			

ROUTE NUMBER: MD 97

INVENTORY DIRECTION: NORTH

ROUTE NAME: ROXBURY MILLS RD

STATE SYSTEM	FUNCTIONAL CLASS	MEDIAN TYPE	ACCESS CONTROL	NHS	MILEPOINT	MILEPOINT DESCRIPTION	MARKED LANES	SURFACE WIDTH/TYPE*	AADT
STATE SECONDARY	R RUR MINOR ART	NONE (UNDIV)	NONE	NOT NHS	00.000		2	22I	15,225
					00.000	MONTGOMERY CO/L			
					00.000	STRUC #13038 PATUXENT RIVER			
					00.010	END BRIDGE			
					00.410		2	24I	
					00.870 CO 15	JENNINGS CHAPEL RD			
					00.890		2	22I	
					00.890 CO436	OLD ROXBURY RD			
					00.980	SPEED LIMIT 50 MPH			
					01.058	DRAINAGE STRUC #13060X0			
					01.260 CO487	ROXBURY MILL RD			
					01.310	STRUC #13037 CATTAIL CREEK			
					01.350	DRAINAGE STRUC #13061X0			
					01.370		2	24I	
					01.690 CO2464	ROXBURY MILL RD			
					01.710		2	22I	
					01.790 CO1918	ROXMILL CT			

*A,B = UNIMPROVED; C = GRADED & DRAINED; D,E = SOIL, GRAVEL, STONE; F,G = LOW TYPE BITUMINOUS
H,I = HIGH TYPE BITUMINOUS; J = CONCRETE; K = BRICK; L = BLOCK

PAGE: 22

STATE HIGHWAY ADMINISTRATION OF MARYLAND
HIGHWAY INFORMATION SERVICES DIVISION
DATA SUPPORT GROUP

PAGE: 23

STATE HIGHWAY LOCATION REFERENCE

COUNTY: HOWARD

DISTRICT: 7

DATE: 12/31/05

ROUTE NUMBER: MD 97 CONTINUED

INVENTORY DIRECTION: NORTH

ROUTE NAME: ROXBURY MILLS RD

STATE SYSTEM	FUNCTIONAL CLASS	MEDIAN TYPE	ACCESS CONTROL	NHS	MILEPOINT	MILEPOINT DESCRIPTION	MARKED LANES	SURFACE WIDTH/TYPE*	AADT
STATE SECONDARY	R RUR MINOR ART	NONE (UNDIV)	NONE	NOT NHS	01.820		2	24I	15,225
					02.000		2	22I	
					02.064	GLENWOOD BAPTIST CHURCH			
					02.080		2	24I	
					02.230		2	22I	
					02.300	CO1062 ROXBURY RD			
					02.610	CO2524 SYCAMORE VALLEY RUN			
					02.610	CO2689 CATTAIL CREEK DR			
		PAINTED			02.880		2	24I	
		NONE (UNDIV)			02.930				
					02.960	CO3332 CATTAIL OAKS			
		PAINTED			02.990				
		NONE (UNDIV)			03.010				
					03.040	CO1708 COUNTRY SIDE DR			
					03.045	CO3260 ROLLING HILLS DR			
		PAINTED			03.070				
					03.150		2	28I	
		NONE (UNDIV)			03.160		2	22I	
					03.206	DRAINAGE STRUC #13044X0			
					03.390	CO1051 MACCLINTOCK DR			
					03.410		2	24I	
					03.510		2	22I	
					03.540	CO 44 BURNTWOODS RD			
					03.560		2	24I	
					03.620	DRAINAGE 2-48" RMP (13062X0)			
					03.780		2	22I	
					03.820	CO2409 LONGFIELD RD			
					03.820	SIGN: GLENWOOD			
					03.890		2	23I	
					03.940	SPEED LIMIT 45 MPH			
					03.970		2	22I	
					04.040		2	24I	
					04.510		2	23I	
					04.510	CO1056 UNION CHAPEL RD			
		PAINTED			04.570		2	24I	

*A,B = UNIMPROVED; C = GRADED & DRAINED; D,E = SOIL, GRAVEL, STONE; F,G = LOW TYPE BITUMINOUS
H,I = HIGH TYPE BITUMINOUS; J = CONCRETE; K = BRICK; L = BLOCK

PAGE: 23

STATE HIGHWAY ADMINISTRATION OF MARYLAND
HIGHWAY INFORMATION SERVICES DIVISION
DATA SUPPORT GROUP

PAGE: 24

STATE HIGHWAY LOCATION REFERENCE

COUNTY: HOWARD

DISTRICT: 7

DATE: 12/31/05

ROUTE NUMBER: MD 97 CONTINUED

INVENTORY DIRECTION: NORTH

ROUTE NAME: ROXBURY MILLS RD

STATE SYSTEM	FUNCTIONAL CLASS	MEDIAN TYPE	ACCESS CONTROL	NHS	MILEPOINT	MILEPOINT DESCRIPTION	MARKED LANES	SURFACE WIDTH/TYPE*	AADT
STATE SECONDARY	R RUR MINOR ART	NONE (UNDIV) CENTER TLA (UNDIV)	NONE	NOT NHS	04.660		2	24I	15,225
					04.720				
					04.720	TRAFFIC SIGNAL			
					04.820	BUSHY PARK ELEMENTARY SCHOOL			
		PAINTED			04.850		2	36I	
					04.873		2	24I	
		NONE (UNDIV)			04.940		2	22I	
					05.080		2	24I	
					05.100	CO 38 MCKENDREE RD			
					05.100	CO 26 CARRS MILL RD			
					05.100	TRAFFIC SIGNAL			
					05.190	SPEED LIMIT 50 MPH			
					05.220		2	22I	
		PAINTED			05.244		2	24I	
		NONE (UNDIV)			05.320		2	22I	
		PAINTED			05.350		2	24I	
					05.440	MT. GREGORY UNITED METHODIST CHURCH			
		NONE (UNDIV)			05.449				
					05.530	CO512 MILLERS MILL RD			
					05.590		2	22I	
					05.590	SPEED LIMIT 50 MPH			
					05.810		2	24I	
					06.150	CO3040 RIGGS MEADOW DR			
					06.330		2	22I	
					06.360				20,325
					06.360	MD144A FREDERICK RD			
					06.360	TRAFFIC SIGNAL			
		UNPROTECTED			06.490		4	48I	
					06.640		3	36I	
NAME: HOODS MILL RD					06.640	RP 70- 4 RAMP 4 FR MD 97 NB TO IS 70 EB			
					06.640	RP 70- 6 RAMP 6 FR IS 70 EB TO MD 97 SB			
					06.752		2	24I	
	RUR MAJ COLL				06.810		3	36I	15,025
					06.810	IS 70 NO NAME			

*A,B = UNIMPROVED; C = GRADED & DRAINED; D,E = SOIL, GRAVEL, STONE; F,G = LOW TYPE BITUMINOUS
H,I = HIGH TYPE BITUMINOUS; J = CONCRETE; K = BRICK; L = BLOCK

PAGE: 24

STATE HIGHWAY ADMINISTRATION OF MARYLAND
HIGHWAY INFORMATION SERVICES DIVISION
DATA SUPPORT GROUP

PAGE: 25

STATE HIGHWAY LOCATION REFERENCE

COUNTY: HOWARD

DISTRICT: 7

DATE: 12/31/05

ROUTE NUMBER: MD 97 CONTINUED

INVENTORY DIRECTION: NORTH

ROUTE NAME: HOODS MILL RD

STATE SYSTEM	FUNCTIONAL CLASS	MEDIAN TYPE	ACCESS CONTROL	NHS	MILEPOINT	MILEPOINT DESCRIPTION	MARKED LANES	SURFACE WIDTH/TYPE*	AADT
STATE SECONDARY	R RUR MAJ COLL	UNPROTECTED	NONE	NOT NHS	06.810	STRUC #13030	3	36I	15,025
					06.810	EXIT #76			
					07.010 RP 70- 2	RAMP 2 FR IS 70 WB TO MD 97 NB			
					07.010 RP 70- 8	RAMP 8 FR MD 97 SB TO IS 70 WB			
					07.010	TRAFFIC SIGNAL			
					07.020	SPUR FROM RP 2			
		PAINTED			07.070		2	24I	
		NONE (UNDIV)			07.100				
					07.150 CO698	MONTICELLO DR			
					07.460 CO 37	OLD FREDERICK RD			
					07.580				9,525
					07.580 CO 9	OLD FREDERICK RD			
					07.620	SPEED LIMIT 40 MPH			
					08.190		2	22I	
					08.740	STRUC #6029 PATAPSCO RIVER			
					08.740	CARROLL CO/L			

ROUTE NUMBER: MD 99

INVENTORY DIRECTION: EAST

ROUTE NAME: OLD FREDERICK RD

STATE SYSTEM	FUNCTIONAL CLASS	MEDIAN TYPE	ACCESS CONTROL	NHS	MILEPOINT	MILEPOINT DESCRIPTION	MARKED LANES	SURFACE WIDTH/TYPE*	AADT
STATE SECONDARY	R RUR MAJ COLL	NONE (UNDIV)	NONE	NOT NHS	00.000		2	24I	4,525
					00.000 CO 37	OLD FREDERICK RD (BACK)			
					00.000 MD 32	SYKESVILLE RD			
					00.000	TRAFFIC SIGNAL			
					00.010	SPUR FR MD 32			
					00.060 MD851J	BUTTERFLY CT			
					00.240 CO1653	ST JAMES RD			
					00.260	SPEED LIMIT 50 MPH			
					00.260	ST. JAMES UNITED METHODIST CHURCH			
					00.490 CO 66	MOUNT VIEW RD			
		UNPROTECTED			00.710				
		NONE (UNDIV)			00.784				
		PAINTED			00.820				

*A,B = UNIMPROVED; C = GRADED & DRAINED; D,E = SOIL, GRAVEL, STONE; F,G = LOW TYPE BITUMINOUS
H,I = HIGH TYPE BITUMINOUS; J = CONCRETE; K = BRICK; L = BLOCK

PAGE: 25

STATE HIGHWAY ADMINISTRATION OF MARYLAND
HIGHWAY INFORMATION SERVICES DIVISION
DATA SUPPORT GROUP

PAGE: 26

STATE HIGHWAY LOCATION REFERENCE

COUNTY: HOWARD

DISTRICT: 7

DATE: 12/31/05

ROUTE NUMBER: MD 99 CONTINUED

INVENTORY DIRECTION: EAST

ROUTE NAME: OLD FREDERICK RD

STATE SYSTEM	FUNCTIONAL CLASS	MEDIAN TYPE	ACCESS CONTROL	NHS	MILEPOINT	MILEPOINT DESCRIPTION	MARKED LANES	SURFACE WIDTH/TYPE*	AADT
STATE SECONDARY	R RUR MAJ COLL	PAINTED	NONE	NOT NHS	00.820 CO2733	WOODFORD DR	2	24I	4,525
		NONE (UNDIV)			00.890	MARRIOTTS RIDGE HIGH SCHOOL			
					00.950				
					01.220 CO 67	SAND HILL RD			
					01.300 CO269	HENRYTON RD			
		UNPROTECTED			01.940				
		NONE (UNDIV)			02.070				
		PAINTED			02.095		2	28I	
		NONE (UNDIV)			02.160		2	24I	
					02.190 OP402	MARRIOTT MANOR FARM RD			
					02.806		2	23I	
					02.870		2	22I	5,825
					02.870 CO 70	MARRIOTTSVILLE RD			
					02.870	TRAFFIC SIGNAL			
					03.270 CO2916	COVEWOOD LA			
					03.442	MT DENALI DR			
		PAINTED			03.460		2	24I	
		NONE (UNDIV)			03.570				
					03.570 CO3360	TAYLOR FARM RD			
		PAINTED			03.591				
					03.620		2	27I	
		NONE (UNDIV)			03.660		2	22I	
	URB MINOR ART				03.720		2	24I	
					03.720 CO270	WOODSTOCK RD			
		PAINTED			03.890				
					03.970	STRUC #13095P DAVIS BRANCH			
		NONE (UNDIV)			04.000				
					04.000 CO3234	DORCHESTER WAY			
		PAINTED			04.060				
		NONE (UNDIV)			04.120				
		PAINTED			04.220				
		NONE (UNDIV)			04.290				
					04.290 CO3234	DORCHESTER WAY			
		PAINTED			04.350				
		NONE (UNDIV)			04.530				

*A,B = UNIMPROVED; C = GRADED & DRAINED; D,E = SOIL, GRAVEL, STONE; F,G = LOW TYPE BITUMINOUS
H,I = HIGH TYPE BITUMINOUS; J = CONCRETE; K = BRICK; L = BLOCK

PAGE: 26

STATE HIGHWAY ADMINISTRATION OF MARYLAND
HIGHWAY INFORMATION SERVICES DIVISION
DATA SUPPORT GROUP

PAGE: 27

STATE HIGHWAY LOCATION REFERENCE

COUNTY: HOWARD

DISTRICT: 7

DATE: 12/31/05

ROUTE NUMBER: MD 99 CONTINUED

INVENTORY DIRECTION: EAST

ROUTE NAME: OLD FREDERICK RD

STATE SYSTEM	FUNCTIONAL CLASS	MEDIAN TYPE	ACCESS CONTROL	NHS	MILEPOINT	MILEPOINT DESCRIPTION	MARKED LANES	SURFACE WIDTH/TYPE*	AADT
STATE SECONDARY	R URB MINOR ART	NONE (UNDIV)	NONE	NOT NHS	04.530 CO2658	WETHERBURN RD	2	24I	5,825
		PAINTED			04.580		2	26I	
					04.580 OP 18	HEL PEG RD			
		NONE (UNDIV)			04.640		2	24I	
					04.650 OP 19	AFFELDT RD			
					04.750 CO672	GREEN CLOVER RD			
					04.750 CO2325	WAVERLY WOODS DR			
					04.800	SPEED LIMIT 40 MPH			
		PAINTED			04.900				
		NONE (UNDIV)			04.990				
					05.020 CO520	MAPLEWOOD DR			
					05.020 CO2658	WETHERBURN RD			
					05.020	TRAFFIC SIGNAL			
		PAINTED			05.050				
		NONE (UNDIV)			05.130				
					05.190 CO1947	KINGS ARM TAVERN CT			
					05.190 CO2064	RALEIGH TAVERN LA			
					05.330 CO2383	BRACKEN DR			
					05.500 CO1132	N FARM RD			
					05.500 CO2342	EMILY FOX CT			
					05.650 CO3167	ROSE TRAIL			
		PAINTED			05.710				
		NONE (UNDIV)			05.750				
					05.770				16,225
					05.770 CO2377	OLD MILL RD			
					05.770 CO1063	BETHANY LA			
					05.770	TRAFFIC SIGNAL			
		PAINTED			05.840				
		NONE (UNDIV)			05.889				
					05.930 CO648	LITER DR			
		PAINTED			06.090		2	28I	
					06.113		2	24I	
		NONE (UNDIV)			06.140				
		PAINTED			06.161				
					06.161 OP1142	WEATHERSTONE DR			

*A,B = UNIMPROVED; C = GRADED & DRAINED; D,E = SOIL, GRAVEL, STONE; F,G = LOW TYPE BITUMINOUS
H,I = HIGH TYPE BITUMINOUS; J = CONCRETE; K = BRICK; L = BLOCK

PAGE: 27

STATE HIGHWAY ADMINISTRATION OF MARYLAND
HIGHWAY INFORMATION SERVICES DIVISION
DATA SUPPORT GROUP

PAGE: 28

STATE HIGHWAY LOCATION REFERENCE

COUNTY: HOWARD

DISTRICT: 7

DATE: 12/31/05

ROUTE NUMBER: MD 99 CONTINUED

INVENTORY DIRECTION: EAST

ROUTE NAME: OLD FREDERICK RD

STATE SYSTEM	FUNCTIONAL CLASS	MEDIAN TYPE	ACCESS CONTROL	NHS	MILEPOINT	MILEPOINT DESCRIPTION	MARKED LANES	SURFACE WIDTH/TYPE*	AADT
STATE SECONDARY	R URB MINOR ART	NONE (UNDIV)	NONE	NOT NHS	06.233		2	24I	16,225
					06.300 CO1988	OLD ST JOHNS LA			
					06.320 CO332	MCKENZIE RD			
		PAINTED			06.440				
		NONE (UNDIV)			06.518		2	22I	
					06.560 CO272	ST JOHNS LA			
					06.560	TRAFFIC SIGNAL			
		PAINTED			06.600				
		NONE (UNDIV)			06.650		2	24I	
					06.750 CO466	SULAND CIR			
					06.960 CO1494	TILLER DR			
		PAINTED			07.040				
		NONE (UNDIV)			07.124				
					07.170 CO494	MAPLE ROCK DR			
		CENTER TLA (UNDIV)			07.200				
		PAINTED			07.310				
					07.310 CO330	MOUNT HEBRON DR			
		NONE (UNDIV)			07.380				
					07.470 CO554	MELBA RD			
					07.550		3	36I	
					07.550	SPUR TO US 29			
					07.570	TRAFFIC SIGNAL			
					07.570 US 29	COLUMBIA PIKE			
					07.570 CO1312	ROGERS AVE (AHEAD)			

ROUTE NUMBER: MD 100

INVENTORY DIRECTION: EAST

ROUTE NAME: NO NAME

STATE SYSTEM	FUNCTIONAL CLASS	MEDIAN TYPE	ACCESS CONTROL	NHS	MILEPOINT	MILEPOINT DESCRIPTION	MARKED LANES	SURFACE WIDTH/TYPE*	AADT
STATE PRIMARY	R URB FRWY EXPWY	POSITIVE BARRIER	FULL	NHS	00.000		4	48I	74,650
					00.000 US 29	COLUMBIA PIKE			
					00.070				
					00.150	BEGIN BRIDGE			
					00.190 US 29	COLUMBIA PIKE			

*A,B = UNIMPROVED; C = GRADED & DRAINED; D,E = SOIL, GRAVEL, STONE; F,G = LOW TYPE BITUMINOUS
H,I = HIGH TYPE BITUMINOUS; J = CONCRETE; K = BRICK; L = BLOCK

PAGE: 28

STATE HIGHWAY ADMINISTRATION OF MARYLAND
HIGHWAY INFORMATION SERVICES DIVISION
DATA SUPPORT GROUP

PAGE: 29

STATE HIGHWAY LOCATION REFERENCE

COUNTY: HOWARD

DISTRICT: 7

DATE: 12/31/05

ROUTE NUMBER: MD 100 CONTINUED

INVENTORY DIRECTION: EAST

ROUTE NAME: NO NAME

STATE SYSTEM	FUNCTIONAL CLASS	MEDIAN TYPE	ACCESS CONTROL	NHS	MILEPOINT	MILEPOINT DESCRIPTION	MARKED LANES	SURFACE WIDTH/TYPE*	AADT
STATE PRIMARY	R URB FRWY EXPWY	POSITIVE BARRIER	FULL	NHS	00.190	STRUC #13121	4	48I	74,650
					00.230	END BRIDGE			
					00.280	BEGIN BRIDGE			
					00.290 RP 29- 7	RAMP 7 FR MD 100 WB TO US 29 SB			
					00.290	STRUC #13120			
					00.300	END BRIDGE			
					00.400 RP 29- 7	RAMP 7 FR MD 100 WB TO US 29 SB			
					00.410		3	48I	
					00.450 RP 29- 4	RAMP 4 FR US 29 NB TO MD 100 EB			
					00.490		5	60I	
					00.556		6	72I	
					00.680				76,150
					00.680 MD100J	LONG GATE PKWY			
					00.680	STRUC #13138			
					00.740 RP100- 3	RAMP 3 FR MD 100 EB TO MD 100J NB			
					00.870 RP100- 2	RAMP 2 FR MD 100 WB TO MD 100J NB			
					00.890 RP100- 5	RAMP 5 FR MD 100J SB TO MD 100 EB			
					00.930	STRUC #13140 RED HILL BRANCH			
					01.129	SPEED LIMIT 55 MPH			
					01.280	STRUC #13141 RED HILL BRANCH			
					01.350 RP100- 8	RAMP 8 FR MD 100V NB TO MD 100 WB			
					01.360 RP100- 6	RAMP 6 FR MD 100 EB TO MD 100V SB			
					01.496	MILE MARKER 1.0			
					01.540 MD100V	EXECUTIVE PARK DR			
					01.540	STRUC #13147			
					01.550	EXIT #1B			
					01.690 RP100- 7	RAMP 7 FR MD 100 WB TO MD 100V SB			
					01.800	CROSSOVER			
					01.980 RP100- 6	RAMP 6 FR MD 100 EB TO CENTRE PARK DR			
					01.990	EXIT #1C			
					02.010 RP100- 5	RAMP 5 FR CENTRE PARK DR TO MD 100 EB			
					02.100 RP100- 8	RAMP 8 FR MD 104 SB TO MD 100 WB			
					02.350 RP100- 6	RAMP 6 FR MD 100 EB TO MD 108 SB			
					02.440 RP100- 5	RAMP 5 FR MD 108 SB TO MD 100 EB			

*A,B = UNIMPROVED; C = GRADED & DRAINED; D,E = SOIL, GRAVEL, STONE; F,G = LOW TYPE BITUMINOUS
H,I = HIGH TYPE BITUMINOUS; J = CONCRETE; K = BRICK; L = BLOCK

PAGE: 29

STATE HIGHWAY ADMINISTRATION OF MARYLAND
HIGHWAY INFORMATION SERVICES DIVISION
DATA SUPPORT GROUP

PAGE: 30

STATE HIGHWAY LOCATION REFERENCE

COUNTY: HOWARD

DISTRICT: 7

DATE: 12/31/05

ROUTE NUMBER: MD 100 CONTINUED

INVENTORY DIRECTION: EAST

ROUTE NAME: NO NAME

STATE SYSTEM	FUNCTIONAL CLASS	MEDIAN TYPE	ACCESS CONTROL	NHS	MILEPOINT	MILEPOINT DESCRIPTION	MARKED LANES	SURFACE WIDTH/TYPE*	AADT
STATE PRIMARY	R URB FRWY EXPWY	POSITIVE BARRIER	FULL	NHS	02.450		6	72I	78,050
					02.450 MD104	WATERLOO RD			
					02.450	STRUC #13148			
					02.450	EXIT #2			
					02.490	MILE MARKER 2.0			
					02.680 RP100- 2	RAMP 2 FR MD 100 WB TO MD 104 NB			
					03.270	BEGIN BRIDGE			
					03.280	STRUC #13130			
					03.290	END BRIDGE			
					03.390	CROSSOVER			
					03.420 RP100- 6	RAMP 6 FR MD 100 EB TO MD 100W SB			
					03.460 RP100- 8	RAMP 8 FR MD 100W SB TO MD 100 WB			
					03.540	STRUC #13041XO			
					03.640	BEGIN BRIDGE			
					03.650				77,150
					03.650 MD100W	SNOWDEN RIVER PKWY			
					03.650	STRUC #13144			
					03.650	EXIT #3			
					03.660	END BRIDGE			
					03.810 RP100- 5	RAMP 5 FR MD 100W SB TO MD 100 EB			
					03.880 RP100- 2	RAMP 2 FR MD 100 WB TO MD 100W NB			
					03.880	BEGIN BRIDGE			
					03.890 CO2190	OLD MONTGOMERY RD			
					03.890	STRUC #13145			
					03.910	END BRIDGE			
					04.170	BEGIN BRIDGE			
					04.190	STRUC #13037			
					04.200	END BRIDGE			
					04.270 RP100- 8	RAMP 8 FR MD 103 SB TO MD 100 WB			
					04.290 RP100- 6	RAMP 6 FR MD 100 EB TO MD 103 SB			
					04.457	MILE MARKER 4.0			
					04.510				78,350
					04.510 MD103	MEADOWRIDGE RD			
					04.510	STRUC #13146			
					04.510	EXIT #4			

*A,B = UNIMPROVED; C = GRADED & DRAINED; D,E = SOIL, GRAVEL, STONE; F,G = LOW TYPE BITUMINOUS
H,I = HIGH TYPE BITUMINOUS; J = CONCRETE; K = BRICK; L = BLOCK

PAGE: 30

STATE HIGHWAY ADMINISTRATION OF MARYLAND
HIGHWAY INFORMATION SERVICES DIVISION
DATA SUPPORT GROUP

PAGE: 31

STATE HIGHWAY LOCATION REFERENCE

COUNTY: HOWARD

DISTRICT: 7

DATE: 12/31/05

ROUTE NUMBER: MD 100 CONTINUED

INVENTORY DIRECTION: EAST

ROUTE NAME: NO NAME

STATE SYSTEM	FUNCTIONAL CLASS	MEDIAN TYPE	ACCESS CONTROL	NHS	MILEPOINT	MILEPOINT DESCRIPTION	MARKED LANES	SURFACE WIDTH/TYPE*	AADT
STATE PRIMARY	R URB FRWY EXPWY	POSITIVE BARRIER	FULL	NHS	04.630	BEGIN BRIDGE	6	72I	78,350
					04.640 RP100- 2	RAMP 2 FR MD 100 WB TO MD 103 NB			
					04.660 RP100- 5	RAMP 5 FR MD 103 SB TO MD 100 EB			
					04.670	STRUC #13038XO			
					04.690	END BRIDGE			
					04.860	CROSSOVER			
					05.070		5	60I	
					05.250		4	48I	
					05.340 RP 95- 6	RAMP 6 FR MD 100 EB TO RAMP 7 (TO IS 95)			
					05.340 RP 95- 8	RAMP 8 FR IS 95 SB TO MD 100 WB			
					05.458	MILE MARKER 5.0			
					05.540	BEGIN BRIDGE			
					05.550 RP 95- 7	RAMP 7 FR MD 100 WB TO IS 95 SB			
					05.550	STRUC #13058			
					05.560	END BRIDGE			
					05.630 RP 95- 5	RAMP 5 FR IS 95 SB TO MD 100 EB			
					05.650	BEGIN BRIDGE			
					05.680				87,150
					05.680 IS 95	NO NAME			
					05.680 RP 95- 5	RAMP 5 FR IS 95 SB TO MD 100 EB			
					05.680	STRUC #13049			
					05.680	EXIT #43			
					05.710	END BRIDGE			
		UNPROTECTED			05.740				
					05.740 RP 95- 3	RAMP 3 FR MD 100 EB TO IS 95 NB			
					05.740 RP 95- 1	RAMP 1 FR IS 95 NB TO MD 100 WB			
					05.980 RP 95- 7	RAMP 7 FR MD 100 WB TO IS 95 SB			
					06.060		6	72I	
					06.060 RP 95- 4	RAMP 4 FR IS 95 NB TO MD 100 EB			
					06.260 RP100- 6	RAMP 6 FR MD 100 EB TO US 1 SB			
					06.320		5	60I	
					06.320 RP100- 8	RAMP 8 FR US 1 SB TO MD 100 WB			
		POSITIVE BARRIER			06.470		4	48I	88,050
					06.470 US 1	WASHINGTON BLVD			

*A,B = UNIMPROVED; C = GRADED & DRAINED; D,E = SOIL, GRAVEL, STONE; F,G = LOW TYPE BITUMINOUS
H,I = HIGH TYPE BITUMINOUS; J = CONCRETE; K = BRICK; L = BLOCK

PAGE: 31

STATE HIGHWAY ADMINISTRATION OF MARYLAND
HIGHWAY INFORMATION SERVICES DIVISION
DATA SUPPORT GROUP

PAGE: 32

STATE HIGHWAY LOCATION REFERENCE

COUNTY: HOWARD

DISTRICT: 7

DATE: 12/31/05

ROUTE NUMBER: MD 100 CONTINUED

INVENTORY DIRECTION: EAST

ROUTE NAME: NO NAME

STATE SYSTEM	FUNCTIONAL CLASS	MEDIAN TYPE	ACCESS CONTROL	NHS	MILEPOINT	MILEPOINT DESCRIPTION	MARKED LANES	SURFACE WIDTH/TYPE*	AADT
STATE PRIMARY	R URB FRWY EXPWY	POSITIVE BARRIER	FULL	NHS	06.470	STRUC #13118	4	48I	88,050
		UNPROTECTED			06.470	EXIT #6			
					06.510				
					06.510 RP100- 3	RAMP 3 FR MD 100 EB TO US 1 NB			
					06.510 RP100- 1	RAMP 1 FR US 1 NB TO MD 100 WB			
					06.750 RP100- 4	RAMP 4 FR US 1 NB TO MD 100 EB			
					06.790 RP100- 2	RAMP 2 FR MD 100 WB TO US 1 NB			
					06.950 RP100- 6	RAMP 6 FR MD 100 EB TO MD 100L SB			
					06.980 RP100- 8	RAMP 8 FR MD 100L SB TO MD 100 WB			
					07.110	BEGIN BRIDGE			
					07.120 MD100L	DORSEY MARC STATION ACCESS RD			
					07.120	STRUC #13150			
					07.120	EXIT #7			
					07.130	END BRIDGE			
					07.240 RP100- 4	RAMP 4 FR MD 100L NB TO MD 100 EB			
					07.240 RP100- 2	RAMP 2 FR MD 100 WB TO MD 100L NB			
					07.250	BEGIN BRIDGE			
					07.270	STRUC #13149 MARC R/R			
					07.280 OP1051	O'CONNER DR			
					07.300	END BRIDGE			
					07.400	BEGIN BRIDGE			
					07.510	STRUC #2178 DEEP RUN			
					07.510	ANNE ARUNDEL CO/L			

ROUTE NUMBER: MD 100J

INVENTORY DIRECTION: SOUTH

ROUTE NAME: LONG GATE PKWY

STATE SYSTEM	FUNCTIONAL CLASS	MEDIAN TYPE	ACCESS CONTROL	NHS	MILEPOINT	MILEPOINT DESCRIPTION	MARKED LANES	SURFACE WIDTH/TYPE*	AADT
STATE SECONDARY	R URB MINOR ART	CURBED	NONE	NOT NHS	00.190		4	48I	19,675
					00.190 CO2650	LONG GATE PKWY (BACK)			
					00.270		3	36I	
					00.270 RP100- 2	RAMP 2 FR MD 100 WB TO MD 100J NB			
					00.280 RP100- 7	RAMP 7 FR RAMP 2 (FR MD 100) TO MD 100J			

*A,B = UNIMPROVED; C = GRADED & DRAINED; D,E = SOIL, GRAVEL, STONE; F,G = LOW TYPE BITUMINOUS
H,I = HIGH TYPE BITUMINOUS; J = CONCRETE; K = BRICK; L = BLOCK

PAGE: 32

STATE HIGHWAY LOCATION REFERENCE

COUNTY: HOWARD

DISTRICT: 7

DATE: 12/31/05

ROUTE NUMBER: MD 100J CONTINUED

INVENTORY DIRECTION: SOUTH

ROUTE NAME: LONG GATE PKWY

STATE SYSTEM	FUNCTIONAL CLASS	MEDIAN TYPE	ACCESS CONTROL	NHS	MILEPOINT	MILEPOINT DESCRIPTION	MARKED LANES	SURFACE WIDTH/TYPE*	AADT
STATE SECONDARY	R	URB MINOR ART URB LOCAL	NONE	NOT NHS	00.300	BEGIN BRIDGE	3	36I	19,675
					00.320		4	48I	
					00.320 MD100	NO NAME			
					00.320	STRUC #13138			
					00.340	END BRIDGE			
					00.400 RP100- 3	RAMP 3 FR MD 100 EB TO MD 100J NB			
					00.430 RP100- 6	RAMP 6 FR RAMP 3(FR MD100) TO MD 100J SB			
					00.430 RP100- 5	RAMP 5 FR MD 100J SB TO MD 100 EB			
					00.430 CO3233	MEADOWBROOK LA			
					00.430	EXIT FR PARK & RIDE (AHEAD)			

ROUTE NUMBER: MD 100L

INVENTORY DIRECTION: NORTH

ROUTE NAME: DORSEY MARC STATION ACCESS RD

STATE SYSTEM	FUNCTIONAL CLASS	MEDIAN TYPE	ACCESS CONTROL	NHS	MILEPOINT	MILEPOINT DESCRIPTION	MARKED LANES	SURFACE WIDTH/TYPE*	AADT
STATE SECONDARY	R	URB LOCAL	NONE	NOT NHS	00.000		2	24I	99
					00.000	ENT TO DORSEY MARC STATION			
					00.010 RP100- 4	RAMP 4 FR MD 100L NB TO MD 100 EB			
					00.010 RP100- 6	RAMP 6 FR MD 100 EB TO MD 100L SB			
					00.010	STOP SIGN			
					00.040 MD100	NO NAME			
					00.040	STRUC #13150			
					00.040	EXIT #7			
					00.060 RP100- 2	RAMP 2 FR MD 100 WB TO MD 100L NB			
					00.060 RP100- 8	RAMP 8 FR MD 100L SB TO MD 100 WB			
					00.060	STOP SIGN			

ROUTE NUMBER: MD 100M

INVENTORY DIRECTION: NORTH

ROUTE NAME: COCA COLA DR

STATE SYSTEM	FUNCTIONAL CLASS	MEDIAN TYPE	ACCESS CONTROL	NHS	MILEPOINT	MILEPOINT DESCRIPTION	MARKED LANES	SURFACE WIDTH/TYPE*	AADT
STATE SECONDARY	R	URB LOCAL	NONE	NOT NHS	00.000		4	48I	9,784
					00.000	ANNE ARUNDEL CO/L			

*A,B = UNIMPROVED; C = GRADED & DRAINED; D,E = SOIL, GRAVEL, STONE; F,G = LOW TYPE BITUMINOUS
H,I = HIGH TYPE BITUMINOUS; J = CONCRETE; K = BRICK; L = BLOCK

STATE HIGHWAY ADMINISTRATION OF MARYLAND
HIGHWAY INFORMATION SERVICES DIVISION
DATA SUPPORT GROUP

PAGE: 34

STATE HIGHWAY LOCATION REFERENCE

COUNTY: HOWARD

DISTRICT: 7

DATE: 12/31/05

ROUTE NUMBER: MD 100M CONTINUED

INVENTORY DIRECTION: NORTH

ROUTE NAME: COCA COLA DR

STATE SYSTEM	FUNCTIONAL CLASS	MEDIAN TYPE	ACCESS CONTROL	NHS	MILEPOINT	MILEPOINT DESCRIPTION	MARKED LANES	SURFACE WIDTH/TYPE*	AADT
STATE SECONDARY	R URB LOCAL	NONE (UNDIV)	NONE	NOT NHS	00.000	STRUC #2170 DEEP RUN	4	48I	9,784
					00.030	END BRIDGE			
					00.040	R/R MARC #155014M			
					00.040	STRUC #13151 TRIB OF DEEP RUN			
		PAINTED			00.090				
		NONE (UNDIV)			00.110				
					00.140 CO2506	PARK CIR DR			
					00.140	TRAFFIC SIGNAL			
					00.140	COCOA COLA DR (AHEAD)			

ROUTE NUMBER: MD 100V

INVENTORY DIRECTION: SOUTH

ROUTE NAME: EXECUTIVE PARK DR

STATE SYSTEM	FUNCTIONAL CLASS	MEDIAN TYPE	ACCESS CONTROL	NHS	MILEPOINT	MILEPOINT DESCRIPTION	MARKED LANES	SURFACE WIDTH/TYPE*	AADT
STATE SECONDARY	R URB LOCAL	NONE (UNDIV)	PARTIAL	NOT NHS	00.000		2	24I	99
					00.000 RP100- 7	RAMP 7 FR MD 100 WB TO MD 100V SB			
					00.000 RP100- 8	RAMP 8 FR MD 100V NB TO MD 100 WB			
					00.000	STOP SIGN			
					00.020 MD100	NO NAME			
					00.020	STRUC #13147			
					00.040 RP100- 6	RAMP 6 FR MD 100 EB TO MD 100V SB			
					00.040 CO2194	EXECUTIVE PARK DR (AHEAD)			

ROUTE NUMBER: MD 100W

INVENTORY DIRECTION: NORTH

ROUTE NAME: SNOWDEN RIVER PKWY

STATE SYSTEM	FUNCTIONAL CLASS	MEDIAN TYPE	ACCESS CONTROL	NHS	MILEPOINT	MILEPOINT DESCRIPTION	MARKED LANES	SURFACE WIDTH/TYPE*	AADT
STATE SECONDARY	R URB MINOR ART	CURBED	NONE	NOT NHS	04.000		4	48I	27,775
					04.000 CO1140	SNOWDEN RIVER PKWY (BACK)			
					04.000 MD108	WATERLOO RD			
					04.000	TRAFFIC SIGNAL			
					04.020	SPUR FR MD 108			
					04.080		2	24I	

*A,B = UNIMPROVED; C = GRADED & DRAINED; D,E = SOIL, GRAVEL, STONE; F,G = LOW TYPE BITUMINOUS
H,I = HIGH TYPE BITUMINOUS; J = CONCRETE; K = BRICK; L = BLOCK

PAGE: 34

STATE HIGHWAY ADMINISTRATION OF MARYLAND
HIGHWAY INFORMATION SERVICES DIVISION
DATA SUPPORT GROUP

PAGE: 35

STATE HIGHWAY LOCATION REFERENCE

COUNTY: HOWARD

DISTRICT: 7

DATE: 12/31/05

ROUTE NUMBER: MD 100W CONTINUED

INVENTORY DIRECTION: NORTH

ROUTE NAME: SNOWDEN RIVER PKWY

STATE SYSTEM	FUNCTIONAL CLASS	MEDIAN TYPE	ACCESS CONTROL	NHS	MILEPOINT	MILEPOINT DESCRIPTION	MARKED LANES	SURFACE WIDTH/TYPE*	AADT
STATE SECONDARY	R URB MINOR ART	CURBED	NONE	NOT NHS	04.080 RP100- 5	RAMP 5 FR MD 100W SB TO MD 100 EB	2	24I	27,775
					04.150 RP100- 6	RAMP 6 FR MD 100 EB TO MD 100W SB			
		NONE (UNDIV)			04.180				
					04.240 MD100	NO NAME			
					04.240	STRUC #13144			
					04.240	EXIT #3			
		ROUNDAABOUT			04.270		2	28I	
					04.270	BEGIN ROUNDAABOUT			
					04.280	SNOWDEN RIVER ROUNDAABOUT			
					04.280 RP100- 2	RAMP 2 FR MD 100 WB TO MD 100W NB			
					04.280 RP100- 8	RAMP 8 FR MD 100W SB TO MD 100 WB			
					04.290	END ROUNDAABOUT			

ROUTE NUMBER: MD 103

INVENTORY DIRECTION: NORTH

ROUTE NAME: DORSEY RD

STATE SYSTEM	FUNCTIONAL CLASS	MEDIAN TYPE	ACCESS CONTROL	NHS	MILEPOINT	MILEPOINT DESCRIPTION	MARKED LANES	SURFACE WIDTH/TYPE*	AADT
STATE SECONDARY	R URB COLL	NONE (UNDIV)	NONE	NOT NHS	00.000		2	30I	9,175
					00.000	ANNE ARUNDEL CO/L			
					00.000	R/R #CSX 140 885 B			
					00.090		2	26I	
					00.090 CO142	OLD DORSEY RD			
					00.090	SPEED LIMIT 40 MPH			
					00.130 CO139	CEDAR AVE			
					00.160		2	24I	
					00.160	DORSEY EMMANUEL UNITED METHODIST CHURCH			
					00.200 CO138	LENNOX AVE			
					00.270 CO443	MAGNOLIA AVE			
					00.280	STRUC #13041 DEEP RUN			
		PAINTED			00.467				
		NONE (UNDIV)		NHS	00.510				
					00.510 CO2292	DOUGLAS LEGUM DR			
		PAINTED			00.554				

*A,B = UNIMPROVED; C = GRADED & DRAINED; D,E = SOIL, GRAVEL, STONE; F,G = LOW TYPE BITUMINOUS
H,I = HIGH TYPE BITUMINOUS; J = CONCRETE; K = BRICK; L = BLOCK

PAGE: 35

STATE HIGHWAY ADMINISTRATION OF MARYLAND
HIGHWAY INFORMATION SERVICES DIVISION
DATA SUPPORT GROUP

PAGE: 36

STATE HIGHWAY LOCATION REFERENCE

COUNTY: HOWARD

DISTRICT: 7

DATE: 12/31/05

ROUTE NUMBER: MD 103 CONTINUED

INVENTORY DIRECTION: NORTH

ROUTE NAME: DORSEY RD

STATE SYSTEM	FUNCTIONAL CLASS	MEDIAN TYPE	ACCESS CONTROL	NHS	MILEPOINT	MILEPOINT DESCRIPTION	MARKED LANES	SURFACE WIDTH/TYPE*	AADT
STATE SECONDARY	R URB COLL	PAINTED	NONE	NHS	00.554 CO3349	SCARLET OAK DR	2	24I	9,175
		NONE (UNDIV)			00.622				
		PAINTED			00.685		2	26I	
		NONE (UNDIV)			00.730		2	24I	
					00.730 MD176C	BINDER LA			
		PAINTED			00.780		3	36I	
		NONE (UNDIV)			00.880		4	50I	
					00.990		4	48I	
					01.030 CO2885	DORSEY RUN RD			
					01.070		3	36I	
					01.170		2	20I	
					01.170 US 1	WASHINGTON BLVD			
					01.170	TRAFFIC SIGNAL			
					01.200		3	32I	
					01.250		3	36I	
	URB MINOR ART			NOT NHS	01.250 CO496	ROOSEVELT BLVD			
		PAINTED			01.430				
		NONE (UNDIV)			01.485				
		PAINTED			01.550		2	24I	
					01.550 CO2549	BUSINESS PKWY			
		NONE (UNDIV)			01.645				
					01.670		2	20I	
					01.880 IS 95	NO NAME			
					01.880	STRUC #13050			
					01.930 CO2806	HUNTSIRE DR			
					02.060 OP 45	CEMETERY LA			
					02.100 CO2807	OLD ROCKRIDGE DR			
					02.120	SPUR FR OLD ROCKBRIDGE DR			
					02.190 CO134	MAYFIELD AVE			
					02.370 CO2122	WIMBLEDON CT			
					02.520		2	24I	
					02.590 CO2586	WESLEY LA			
					02.590 CO1791	OLD STOCKBRIDGE DR			
					02.637		2	20I	

*A,B = UNIMPROVED; C = GRADED & DRAINED; D,E = SOIL, GRAVEL, STONE; F,G = LOW TYPE BITUMINOUS
H,I = HIGH TYPE BITUMINOUS; J = CONCRETE; K = BRICK; L = BLOCK

PAGE: 36

STATE HIGHWAY ADMINISTRATION OF MARYLAND
HIGHWAY INFORMATION SERVICES DIVISION
DATA SUPPORT GROUP

PAGE: 37

STATE HIGHWAY LOCATION REFERENCE

COUNTY: HOWARD

DISTRICT: 7

DATE: 12/31/05

ROUTE NUMBER: MD 103 CONTINUED

INVENTORY DIRECTION: NORTH

ROUTE NAME: MEADOWRIDGE RD

STATE SYSTEM	FUNCTIONAL CLASS	MEDIAN TYPE	ACCESS CONTROL	NHS	MILEPOINT	MILEPOINT DESCRIPTION	MARKED LANES	SURFACE WIDTH/TYPE*	AADT
STATE SECONDARY	R URB MINOR ART	PAINTED	NONE	NOT NHS	03.030		2	26I	8,975
		NONE (UNDIV)			03.080				
		PAINTED			03.080 CO2586	WESLEY LA			
					03.110				
					03.120		2	24I	
		NONE (UNDIV)			03.150				
					03.150 RP100- 6	RAMP 6 FR MD 100 EB TO MD 103 SB			
					03.150 RP100- 5	RAMP 5 FR MD 103 SB TO MD 100 EB			
		ROUNDAABOUT			03.170		2	32I	
					03.170	BEGIN ROUNDAABOUT			
					03.180	MEADOW RIDGE SOUTH ROUNDAABOUT			
					03.180 RP100- 4	RAMP 4 FR MD 103 TO RAMP 5 (TO MD 100)			
					03.180 RP100- 3	RAMP 3 FR RAMP 6 (FR MD 100) TO MD 103			
		NONE (UNDIV)			03.200		2	26J	
					03.200	END ROUNDAABOUT			
					03.210	BEGIN BRIDGE			
					03.230				15,075
					03.230 MD100	NO NAME			
					03.230	STRUC #13146			
					03.250	END BRIDGE			
		ROUNDAABOUT			03.260		2	32I	
					03.260	BEGIN ROUNDAABOUT			
					03.270	MEADOW RIDGE NORTH ROUNDAABOUT			
					03.270 RP100- 1	RAMP 1 FR MD 103 TO RAMP 8 (TO MD 100)			
					03.270 RP100- 7	RAMP 7 FR RAMP 2 (FR MD 100) TO MD 103			
		NONE (UNDIV)			03.280		2	20I	
					03.280	END ROUNDAABOUT			
					03.300 RP100- 2	RAMP 2 FR MD 100 WB TO MD 103 NB			
					03.300 RP100- 8	RAMP 8 FR MD 103 SB TO MD 100 WB			
		PAINTED			03.340				
					03.383		2	24I	
		NONE (UNDIV)			03.430				
					03.446	ABRIANNA WAY (PROPOSED)			

*A,B = UNIMPROVED; C = GRADED & DRAINED; D,E = SOIL, GRAVEL, STONE; F,G = LOW TYPE BITUMINOUS
H,I = HIGH TYPE BITUMINOUS; J = CONCRETE; K = BRICK; L = BLOCK

PAGE: 37

STATE HIGHWAY ADMINISTRATION OF MARYLAND
HIGHWAY INFORMATION SERVICES DIVISION
DATA SUPPORT GROUP

PAGE: 38

STATE HIGHWAY LOCATION REFERENCE

COUNTY: HOWARD

DISTRICT: 7

DATE: 12/31/05

ROUTE NUMBER: MD 103 CONTINUED

INVENTORY DIRECTION: NORTH

ROUTE NAME: MEADOWRIDGE RD

STATE SYSTEM	FUNCTIONAL CLASS	MEDIAN TYPE	ACCESS CONTROL	NHS	MILEPOINT	MILEPOINT DESCRIPTION	MARKED LANES	SURFACE WIDTH/TYPE*	AADT
STATE SECONDARY	R	URB MINOR ART	PAINTED	NONE	NOT NHS	03.540	2	24I	15,075
NAME: MONTGOMERY RD			NONE (UNDIV)			03.560			
						03.620	CO136	MONTGOMERY RD	
						03.620	CO2483	BRIGHTFIELD RD	
						03.620		TRAFFIC SIGNAL	
						03.630		SPUR FR MONTGOMERY RD	
			PAINTED			03.695			
			NONE (UNDIV)			03.750			
						03.750	CO2190	OLD MONTGOMERY RD	
						03.980	CO1958	HUNTING HORN DR	
						03.980	CO2360	ROCKBURN DR	
						04.200	CO189	KERGER RD	
						04.390	CO1958	HUNTING HORN DR	
						04.390	CO3036	LYNN LA	
			PAINTED			04.515			
			NONE (UNDIV)			04.600			
						04.640	CO273	ILCHESTER RD	
						04.640	CO2711	RISING SUN LA	
						04.640		TRAFFIC SIGNAL	
			PAINTED			04.680		2	26I
			NONE (UNDIV)			04.720		2	24I
						04.720	CO162	BONNIE BRANCH RD	
			PAINTED			04.750			
			NONE (UNDIV)			04.767			
						04.882	CO3341	WOOD POINT PL	
						04.960	CO1956	STONE HILL DR	
						04.960	CO2803	CRYSTAL SPRINGS DR	
						05.020	CO389	ORCHARD DR	
			UNPROTECTED			05.130			
			NONE (UNDIV)			05.170			
						05.170	CO391	WORTHINGTON WAY	
			UNPROTECTED			05.210			
			NONE (UNDIV)			05.250			
						05.400			
						SPUR FR MD 104			

*A,B = UNIMPROVED; C = GRADED & DRAINED; D,E = SOIL, GRAVEL, STONE; F,G = LOW TYPE BITUMINOUS
H,I = HIGH TYPE BITUMINOUS; J = CONCRETE; K = BRICK; L = BLOCK

PAGE: 38

STATE HIGHWAY ADMINISTRATION OF MARYLAND
HIGHWAY INFORMATION SERVICES DIVISION
DATA SUPPORT GROUP

PAGE: 39

STATE HIGHWAY LOCATION REFERENCE

COUNTY: HOWARD

DISTRICT: 7

DATE: 12/31/05

ROUTE NUMBER: MD 103 CONTINUED

INVENTORY DIRECTION: NORTH

ROUTE NAME: MONTGOMERY RD

STATE SYSTEM	FUNCTIONAL CLASS	MEDIAN TYPE	ACCESS CONTROL	NHS	MILEPOINT	MILEPOINT DESCRIPTION	MARKED LANES	SURFACE WIDTH/TYPE*	AADT
STATE SECONDARY	R URB MINOR ART	NONE (UNDIV)	NONE	NOT NHS	05.420		3	36I	27,575
					05.420 MD104	WATERLOO RD			
					05.420 CO284	SOUTH HAVEN DR			
					05.420	TRAFFIC SIGNAL			
					05.440	SPUR TO MD 104			
		PAINTED			05.490		2	24I	
					05.490 MD103C	NO NAME			
		NONE (UNDIV)			05.560				
					05.560 CO247	HALE HAVEN DR			
		PAINTED			05.600				
		NONE (UNDIV)			05.680				
					05.680 CO164	NEW CUT RD			
		PAINTED			05.730				
					05.730 CO280	AVOCA AVE			
		NONE (UNDIV)			05.770				
		PAINTED			05.810				
					05.810 CO1844	RED HILL WAY			
					05.845		2	28I	
		NONE (UNDIV)			05.860		2	24I	
		PAINTED			05.920				
					05.920 CO1845	BRAMPTON PKWY			
		NONE (UNDIV)			05.960				
		PAINTED			06.020				
					06.020 CO2967	CHATSWORTH WAY			
		NONE (UNDIV)			06.090				
					06.240 CO305	STONECREST DR			
					06.240 CO2118	WHEATFIELD WAY			
					06.240	TRAFFIC SIGNAL			
		CENTER TLA (UNDIV)			06.330				
					06.630	ELLCOTT MILLS MIDDLE SCHOOL			
					06.710		3	36I	
					06.760 CO2650	LONG GATE PKWY			
					06.760	TRAFFIC SIGNAL			
					06.850		4	48I	
		NONE (UNDIV)			06.930				

*A,B = UNIMPROVED; C = GRADED & DRAINED; D,E = SOIL, GRAVEL, STONE; F,G = LOW TYPE BITUMINOUS
H,I = HIGH TYPE BITUMINOUS; J = CONCRETE; K = BRICK; L = BLOCK

PAGE: 39

STATE HIGHWAY ADMINISTRATION OF MARYLAND
HIGHWAY INFORMATION SERVICES DIVISION
DATA SUPPORT GROUP

PAGE: 40

STATE HIGHWAY LOCATION REFERENCE

COUNTY: HOWARD

DISTRICT: 7

DATE: 12/31/05

ROUTE NUMBER: MD 103 CONTINUED

INVENTORY DIRECTION: NORTH

ROUTE NAME: MONTGOMERY RD

STATE SYSTEM	FUNCTIONAL CLASS	MEDIAN TYPE	ACCESS CONTROL	NHS	MILEPOINT	MILEPOINT DESCRIPTION	MARKED LANES	SURFACE WIDTH/TYPE*	AADT
STATE SECONDARY	R URB MINOR ART	UNPROTECTED PAINTED	NONE	NOT NHS	06.970		4	48I	27,575
					06.980				
					06.980	TRAFFIC SIGNAL			
					07.030	BETHEL BAPTIST CHURCH			
		NONE (UNDIV)			07.070				
					07.160		4	45I	
					07.190		4	48I	
					07.240		4	46I	27,975
					07.240 CO1821	OLD COLUMBIA PIKE			
					07.240	TRAFFIC SIGNAL			
					07.260 RP 29- 2	RAMP 2 FR MD 103 WB TO US 29 NB			
					07.280 RP 29- 3	RAMP 3 FR MD 103 EB TO RAMP 2 (TO US 29)			
					07.290	BEGIN BRIDGE			
	URB COLL				07.310				13,275
NAME: ST JOHNS LA					07.310 US 29	COLUMBIA PIKE			
					07.310	STRUC #13122			
					07.340	END BRIDGE			
		PAINTED			07.370		3	36I	
					07.370 RP 29- 8	RAMP 8 FR US 29 SB TO MD 103 WB			
					07.370 RP 29- 7	RAMP 7 FR MD 103 WB TO US 29 SB			
					07.390 RP 29- 6	RAMP 6 FR MD 103 EB TO RAMP 7 (TO US 29)			
					07.410		2	30I	
					07.410	SPEED LIMIT 30 MPH			
		NONE (UNDIV)			07.440		2	22I	
					07.440 CO253	HIGH POINT RD			
					07.460 CO272	ST JOHNS LA (AHEAD)			

ROUTE NUMBER: MD 103A

INVENTORY DIRECTION: NORTH

ROUTE NAME: MONTGOMERY RD

STATE SYSTEM	FUNCTIONAL CLASS	MEDIAN TYPE	ACCESS CONTROL	NHS	MILEPOINT	MILEPOINT DESCRIPTION	MARKED LANES	SURFACE WIDTH/TYPE*	AADT
STATE SECONDARY	R URB LOCAL	NONE (UNDIV)	NONE	NOT NHS	00.000		2	20I	4,175
					00.000 CO1732	OLD WASHINGTON RD			

*A,B = UNIMPROVED; C = GRADED & DRAINED; D,E = SOIL, GRAVEL, STONE; F,G = LOW TYPE BITUMINOUS
H,I = HIGH TYPE BITUMINOUS; J = CONCRETE; K = BRICK; L = BLOCK

PAGE: 40

STATE HIGHWAY ADMINISTRATION OF MARYLAND
HIGHWAY INFORMATION SERVICES DIVISION
DATA SUPPORT GROUP

PAGE: 41

STATE HIGHWAY LOCATION REFERENCE

COUNTY: HOWARD

DISTRICT: 7

DATE: 12/31/05

ROUTE NUMBER: MD 103A CONTINUED

INVENTORY DIRECTION: NORTH

ROUTE NAME: MONTGOMERY RD

STATE SYSTEM	FUNCTIONAL CLASS	MEDIAN TYPE	ACCESS CONTROL	NHS	MILEPOINT	MILEPOINT DESCRIPTION	MARKED LANES	SURFACE WIDTH/TYPE*	AADT
STATE SECONDARY	R URB LOCAL	NONE (UNDIV)	NONE	NOT NHS	00.000	STOP SIGN	2	20I	4,175
					00.110 US 1	WASHINGTON BLVD			
					00.110 CO136	MONTGOMERY RD (AHEAD)			
					00.110	TRAFFIC SIGNAL			

ROUTE NUMBER: MD 103C

INVENTORY DIRECTION: EAST

ROUTE NAME: NO NAME

STATE SYSTEM	FUNCTIONAL CLASS	MEDIAN TYPE	ACCESS CONTROL	NHS	MILEPOINT	MILEPOINT DESCRIPTION	MARKED LANES	SURFACE WIDTH/TYPE*	AADT
STATE SECONDARY	R URB LOCAL	NONE (UNDIV)	NONE	NOT NHS	00.000		2	25I	0
					00.000 MD103	MONTGOMERY RD			
					00.000	STOP SIGN			
					00.070		1	25I	
					00.090 MD104	WATERLOO RD			
					00.090	STOP SIGN			

ROUTE NUMBER: MD 104

INVENTORY DIRECTION: NORTH

ROUTE NAME: WATERLOO RD

STATE SYSTEM	FUNCTIONAL CLASS	MEDIAN TYPE	ACCESS CONTROL	NHS	MILEPOINT	MILEPOINT DESCRIPTION	MARKED LANES	SURFACE WIDTH/TYPE*	AADT
STATE SECONDARY	R URB MINOR ART	PAINTED	NONE	NOT NHS	00.000		4	48I	10,125
					00.000 MD108	WATERLOO RD			
					00.000	TRAFFIC SIGNAL			
					00.020	SPUR TO MD 108			
		NONE (UNDIV)			00.080				
					00.090	BEGIN BRIDGE			
					00.120 MD100	NO NAME			
					00.120	STRUC #13148			
					00.140	END BRIDGE			
		ROUNDAABOUT			00.150				
					00.150	BEGIN ROUNDAABOUT			
					00.160	WATERLOO ROUNDAABOUT			
					00.160 RP100- 2	RAMP 2 FR MD 100 WB TO MD 104 NB			

*A,B = UNIMPROVED; C = GRADED & DRAINED; D,E = SOIL, GRAVEL, STONE; F,G = LOW TYPE BITUMINOUS
H,I = HIGH TYPE BITUMINOUS; J = CONCRETE; K = BRICK; L = BLOCK

PAGE: 41

STATE HIGHWAY ADMINISTRATION OF MARYLAND
HIGHWAY INFORMATION SERVICES DIVISION
DATA SUPPORT GROUP

PAGE: 42

STATE HIGHWAY LOCATION REFERENCE

COUNTY: HOWARD

DISTRICT: 7

DATE: 12/31/05

ROUTE NUMBER: MD 104 CONTINUED

INVENTORY DIRECTION: NORTH

ROUTE NAME: WATERLOO RD

STATE SYSTEM	FUNCTIONAL CLASS	MEDIAN TYPE	ACCESS CONTROL	NHS	MILEPOINT	MILEPOINT DESCRIPTION	MARKED LANES	SURFACE WIDTH/TYPE*	AADT
STATE SECONDARY	R URB MINOR ART	ROUNDAABOUT NONE (UNDIV)	NONE	NOT NHS	00.160 RP100- 8	RAMP 8 FR MD 104 SB TO MD 100 WB	4	48I	10,125
					00.180				
					00.180	END ROUNDAABOUT			
					00.250		2	24I	
					00.250 CO348	ELKO DR			
					00.250 MD104A	OAK RUN WAY			
					00.270	SPEED LIMIT 45 MPH			
					00.330 CO440	GLENMAR RD			
					00.360	GLEN MAR UNITED METHODIST CHURCH			
					00.700 CO439	SUNSET DR			
					00.700 CO2669	MORNINGSIDE LA			
					00.820 CO368	GROVE RD			
					00.930 OP 44	VOTTA'S WAY			
					00.981	WATER GROVE LA			
					01.070		2	28I	
					01.100 MD103C	NO NAME			
					01.110		3	36I	
					01.110	SPUR TO MD 103			
					01.120	SPUR FR MD 103			
					01.140 MD103	MONTGOMERY RD			
					01.140 CO284	SOUTH HAVEN DR (AHEAD)			
					01.140	TRAFFIC SIGNAL			

ROUTE NUMBER: MD 104A

INVENTORY DIRECTION: NORTH

ROUTE NAME: OAK RUN WAY

STATE SYSTEM	FUNCTIONAL CLASS	MEDIAN TYPE	ACCESS CONTROL	NHS	MILEPOINT	MILEPOINT DESCRIPTION	MARKED LANES	SURFACE WIDTH/TYPE*	AADT
STATE SECONDARY	R URB LOCAL	NONE (UNDIV)	NONE	NOT NHS	00.000		2	36I	0
					00.000 CO348	ELKO DR (BACK)			
					00.000 MD104	WATERLOO RD			
					00.000	STOP SIGN			
					00.052	PROPOSED			
					00.080		2	28I	
					00.160 CO1559	OAK RUN WAY (AHEAD)			

*A,B = UNIMPROVED; C = GRADED & DRAINED; D,E = SOIL, GRAVEL, STONE; F,G = LOW TYPE BITUMINOUS
H,I = HIGH TYPE BITUMINOUS; J = CONCRETE; K = BRICK; L = BLOCK

PAGE: 42

STATE HIGHWAY ADMINISTRATION OF MARYLAND
HIGHWAY INFORMATION SERVICES DIVISION
DATA SUPPORT GROUP

PAGE: 43

STATE HIGHWAY LOCATION REFERENCE

COUNTY: HOWARD

DISTRICT: 7

DATE: 12/31/05

ROUTE NUMBER: MD 108

INVENTORY DIRECTION: EAST

ROUTE NAME: CLARKSVILLE PIKE

STATE SYSTEM	FUNCTIONAL CLASS	MEDIAN TYPE	ACCESS CONTROL	NHS	MILEPOINT	MILEPOINT DESCRIPTION	MARKED LANES	SURFACE WIDTH/TYPE*	AADT
STATE SECONDARY	R RUR MINOR ART	NONE (UNDIV)	NONE	NOT NHS	00.000		2	20I	14,425
					00.000	MONTGOMERY CO/L			
					00.000	STRUC #15008 PATUXENT RIVER			
					00.010	END BRIDGE			
					00.070		2	22I	
					00.160 OP 10	WAINWRIGHT RD			
					00.210		2	20I	
					00.740		2	24I	
					00.770 CO1609	BRIARIDGE CT			
					00.840		2	22I	12,575
					00.840 CO 85	HALL SHOP RD			
					00.920 CO320	BROOKS RD			
					01.285	SPEED LIMIT 35 MPH			
					01.290		2	24I	
					01.290 CO831	BYEFIELD DR			
		PAINTED			01.320		2	20I	
					01.390 CO2944	PATERNAL GIFT DR			
		NONE (UNDIV)			01.420		2	22I	
	URB OPA				01.530				14,875
					01.530 CO 57	HIGHLAND RD			
					01.530 MD216	SCAGGSVILLE RD			
					01.530	TRAFFIC SIGNAL			
					02.040	SPEED LIMIT 45 MPH			
					02.230	DRAINAGE CBC 7'X22'X8 (13087X0)			
		PAINTED			02.583				
		NONE (UNDIV)			02.680				
		PAINTED			02.700				
					02.700 CO3045	PRESTWICK DR			
		NONE (UNDIV)			02.783				
					02.800		2	20I	
					02.890	STRUC #13097 BR MIDDLE PATUXENT RIVER			
					02.930 OP 11	NO NAME			
					03.320		2	25I	

*A,B = UNIMPROVED; C = GRADED & DRAINED; D,E = SOIL, GRAVEL, STONE; F,G = LOW TYPE BITUMINOUS
H,I = HIGH TYPE BITUMINOUS; J = CONCRETE; K = BRICK; L = BLOCK

PAGE: 43

STATE HIGHWAY ADMINISTRATION OF MARYLAND
HIGHWAY INFORMATION SERVICES DIVISION
DATA SUPPORT GROUP

PAGE: 44

STATE HIGHWAY LOCATION REFERENCE

COUNTY: HOWARD

DISTRICT: 7

DATE: 12/31/05

ROUTE NUMBER: MD 108 CONTINUED

INVENTORY DIRECTION: EAST

ROUTE NAME: CLARKSVILLE PIKE

STATE SYSTEM	FUNCTIONAL CLASS	MEDIAN TYPE	ACCESS CONTROL	NHS	MILEPOINT	MILEPOINT DESCRIPTION	MARKED LANES	SURFACE WIDTH/TYPE*	AADT
STATE SECONDARY	R URB OPA	NONE (UNDIV)	NONE	NOT NHS	03.320	SPEED LIMIT 35 MPH	2	25I	14,875
		PAINTED			03.350		2	24I	
		NONE (UNDIV)			03.420				
					03.440	SPUR TO GUILFORD RD			
					03.450				17,475
					03.450 CO2964	GUILFORD RD			
					03.450	TRAFFIC SIGNAL			
					03.460	SPUR FR GUILFORD RD			
					03.510	ST LOUIS CHURCH			
		CENTER TLA (UNDIV)			03.520				
					03.540 CO217	WAKE FOREST RD			
					03.650 CO558	TEN OAKS RD			
		PAINTED			03.680		4	48I	
		NONE (UNDIV)			03.690				
					03.690 RP 32- 4	RAMP 4 FR MD 108 NB TO MD 32 EB			
					03.690 RP 32- 6	RAMP 6 FR MD 32 EB TO MD 108 SB			
					03.690	TRAFFIC SIGNAL			
					03.720	BEGIN BRIDGE			
	URB MINOR ART				03.740				20,475
					03.740 MD 32	SYKESVILLE RD			
					03.740	STRUC #13133			
					03.740	EXIT #20			
					03.760	END BRIDGE			
		PAINTED			03.780		3	36I	
					03.780 RP 32- 2	RAMP 2 FR MD 32 WB TO MD 108 NB			
					03.780 RP 32- 8	RAMP 8 FR MD 108 SB TO MD 32 WB			
					03.780	TRAFFIC SIGNAL			
		NONE (UNDIV)			03.810				
					03.850 CO2744	AUTO DR			
					03.850 CO3046	SIGNAL BELL LA			
					03.850	TRAFFIC SIGNAL			
		CENTER TLA (UNDIV)			03.980		2	24I	
					03.980 CO2892	GREAT STAR DR			
					03.980	TRAFFIC SIGNAL			
					04.100	CLARKSVILLE SQUARE DR			

*A,B = UNIMPROVED; C = GRADED & DRAINED; D,E = SOIL, GRAVEL, STONE; F,G = LOW TYPE BITUMINOUS
H,I = HIGH TYPE BITUMINOUS; J = CONCRETE; K = BRICK; L = BLOCK

PAGE: 44

STATE HIGHWAY ADMINISTRATION OF MARYLAND
HIGHWAY INFORMATION SERVICES DIVISION
DATA SUPPORT GROUP

PAGE: 45

STATE HIGHWAY LOCATION REFERENCE

COUNTY: HOWARD

DISTRICT: 7

DATE: 12/31/05

ROUTE NUMBER: MD 108 CONTINUED

INVENTORY DIRECTION: EAST

ROUTE NAME: CLARKSVILLE PIKE

STATE SYSTEM	FUNCTIONAL CLASS	MEDIAN TYPE	ACCESS CONTROL	NHS	MILEPOINT	MILEPOINT DESCRIPTION	MARKED LANES	SURFACE WIDTH/TYPE*	AADT
STATE SECONDARY	R URB MINOR ART	NONE (UNDIV)	NONE	NOT NHS	04.220		2	24I	20,475
					04.220 CO2567	LINDEN LINTHICUM LA			
					04.300		2	22I	
		PAINTED			04.490		2	24I	
					04.490 CO 80	SHEPPARD LA			
		NONE (UNDIV)			04.570				
		PAINTED			04.640		2	36I	
		NONE (UNDIV)			04.720		2	24I	
					04.730	CLARKSVILLE ELEMENTARY SCHOOL			
					04.800 CO2791	BROAD MEADOW LA			
		PAINTED			04.850		2	36I	
		NONE (UNDIV)			04.891		2	24I	
					04.910		2	22I	
		PAINTED			05.020		2	24I	
					05.020	DRAINAGE 48" CMP			
		NONE (UNDIV)			05.065				
					05.120 CO 84	TROTTER RD			
					05.120 CO2410	MEADOW VISTA WAY			
		PAINTED			05.160				
		NONE (UNDIV)			05.220		2	22I	
					05.330 CO2140	LINDEN CHAPEL RD			
					05.550 CO1641	MIDDLE PATUXENT CT			
					05.620 CO1945	BRAGDON WOOD			
					05.750	BEGIN BRIDGE			
					05.760	STRUC #13017 MIDDLE PATUXENT RIVER			
					05.770	END BRIDGE			
		PAINTED			06.150				
		NONE (UNDIV)			06.250				
					06.250 CO2794	MANORSTONE LA			
		PAINTED			06.290				
		NONE (UNDIV)			06.410				
					06.410 CO3058	JERICHO RD			
		PAINTED			06.443				
		NONE (UNDIV)			06.560				
					06.560 CO2571	RIDERMARK ROW			

*A,B = UNIMPROVED; C = GRADED & DRAINED; D,E = SOIL, GRAVEL, STONE; F,G = LOW TYPE BITUMINOUS
H,I = HIGH TYPE BITUMINOUS; J = CONCRETE; K = BRICK; L = BLOCK

PAGE: 45

STATE HIGHWAY ADMINISTRATION OF MARYLAND
HIGHWAY INFORMATION SERVICES DIVISION
DATA SUPPORT GROUP

PAGE: 46

STATE HIGHWAY LOCATION REFERENCE

COUNTY: HOWARD

DISTRICT: 7

DATE: 12/31/05

ROUTE NUMBER: MD 108 CONTINUED

INVENTORY DIRECTION: EAST

ROUTE NAME: CLARKSVILLE PIKE

STATE SYSTEM	FUNCTIONAL CLASS	MEDIAN TYPE	ACCESS CONTROL	NHS	MILEPOINT	MILEPOINT DESCRIPTION	MARKED LANES	SURFACE WIDTH/TYPE*	AADT
STATE SECONDARY	R URB MINOR ART	PAINTED	NONE	NOT NHS	06.596		2	22I	20,475
		NONE (UNDIV)			06.670				
		PAINTED			06.710		2	20I	
		NONE (UNDIV)			06.760		2	24I	
					06.800		2	20I	38,175
					06.800	CO744 HARPERS FARM RD			
					06.800	CO1065 HOMEWOOD RD			
					06.800	TRAFFIC SIGNAL			
		PAINTED			06.850		2	22I	
		NONE (UNDIV)			06.900				
					07.000	CO1906 GAITHER FARM RD			
					07.000	GAITHER HUNT LA			
					07.200		2	20I	
					07.240	CO915 CEDAR LA			
					07.240	HOWARD CO PUBLIC SCHOOL COMPLEX			
					07.420		2	22I	
					07.460	CO 73 MANOR LA			
					07.460	CO2137 BEECH CREEK DR			
					07.560	CO2638 COTTONWOOD WAY			
					07.620		2	20I	
					07.780	CO517 ELIOTS OAK RD			
					08.460	CO1064 BEAVERBROOK RD			
					08.460	CO 75 CENTENNIAL LA			
					08.460	TRAFFIC SIGNAL			
					08.910		2	23I	
					08.980	CO866 TEN MILLS RD			
					08.980	TRAFFIC SIGNAL			
					09.070		2	24I	
		PAINTED			09.340				
					09.380		3	36I	
					09.380	CO1531 DAVIDGE DR			
		UNPROTECTED			09.430				
					09.530		3	44I	
		POSITIVE BARRIER			09.600		4	48I	
					09.600	CO509 WOODLAND RD			

*A,B = UNIMPROVED; C = GRADED & DRAINED; D,E = SOIL, GRAVEL, STONE; F,G = LOW TYPE BITUMINOUS
H,I = HIGH TYPE BITUMINOUS; J = CONCRETE; K = BRICK; L = BLOCK

PAGE: 46

STATE HIGHWAY ADMINISTRATION OF MARYLAND
HIGHWAY INFORMATION SERVICES DIVISION
DATA SUPPORT GROUP

PAGE: 47

STATE HIGHWAY LOCATION REFERENCE

COUNTY: HOWARD

DISTRICT: 7

DATE: 12/31/05

ROUTE NUMBER: MD 108 CONTINUED

INVENTORY DIRECTION: EAST

ROUTE NAME: CLARKSVILLE PIKE

STATE SYSTEM	FUNCTIONAL CLASS	MEDIAN TYPE	ACCESS CONTROL	NHS	MILEPOINT	MILEPOINT DESCRIPTION	MARKED LANES	SURFACE WIDTH/TYPE*	AADT
STATE SECONDARY	R URB MINOR ART	POSITIVE BARRIER	NONE	NOT NHS	09.640	BEGIN BRIDGE	4	48I	38,175
					09.650	STRUC #13016 PATUXENT RIVER			
					09.660	END BRIDGE			
		UNPROTECTED			09.680				
					09.780	SPUR FR COLUMBIA RD			
					09.800 CO1575	COLUMBIA RD			
					09.800	TRAFFIC SIGNAL			
					09.820	SPUR TO COLUMBIA RD			
		POSITIVE BARRIER			09.920				
					09.920 RP 29- 6	RAMP 6 FR MD 108 EB TO US 29 SB			
		UNPROTECTED			10.050				
					10.050 RP 29- 8	RAMP 8 FR US 29 SB TO MD 108 WB			
					10.110 RP 29- 5	RAMP 5 FR US 29 SB TO MD 108 EB			
					10.160 RP 29- 7	RAMP 7 FR MD 108 WB TO US 29 SB			
					10.170	BEGIN BRIDGE			
					10.200				18,275
NAME: OLD ANNAPOLIS RD					10.200 US 29	COLUMBIA PIKE			
					10.200	STRUC #13111			
					10.220	END BRIDGE			
					10.230 RP 29- 3	RAMP 3 FR MD 108 EB TO US 29 NB			
					10.260 RP 29- 1	RAMP 1 FR US 29 NB TO MD 108 WB			
					10.390 RP 29- 4	RAMP 4 FR US 29 NB TO MD 108 EB			
					10.440 RP 29- 2	RAMP 2 FR MD 108 WB TO US 29 NB			
		PAINTED			10.560				
					10.560 MD108H	PRESBYTERIAN CIR			
		NONE (UNDIV)			10.630				
					10.710		3	36I	
					10.710 CO352	MELLENBROOK RD			
					10.710 CO2053	BENDIX RD			
					10.710	TRAFFIC SIGNAL			
		PAINTED			10.740				
		NONE (UNDIV)			10.790				
		PAINTED			10.820		2	24I	
					10.820	CROSSOVER			

*A,B = UNIMPROVED; C = GRADED & DRAINED; D,E = SOIL, GRAVEL, STONE; F,G = LOW TYPE BITUMINOUS
H,I = HIGH TYPE BITUMINOUS; J = CONCRETE; K = BRICK; L = BLOCK

PAGE: 47

STATE HIGHWAY ADMINISTRATION OF MARYLAND
HIGHWAY INFORMATION SERVICES DIVISION
DATA SUPPORT GROUP

PAGE: 48

STATE HIGHWAY LOCATION REFERENCE

COUNTY: HOWARD

DISTRICT: 7

DATE: 12/31/05

ROUTE NUMBER: MD 108 CONTINUED

INVENTORY DIRECTION: EAST

ROUTE NAME: OLD ANNAPOLIS RD

STATE SYSTEM	FUNCTIONAL CLASS	MEDIAN TYPE	ACCESS CONTROL	NHS	MILEPOINT	MILEPOINT DESCRIPTION	MARKED LANES	SURFACE WIDTH/TYPE*	AADT
STATE SECONDARY	R URB MINOR ART	NONE (UNDIV)	NONE	NOT NHS	10.850		2	12I	18,275
					10.850 CO798	THUNDER HILL RD			
					10.870		2	24I	
		PAINTED			10.920				
		NONE (UNDIV)			11.030				
		PAINTED			11.080				
					11.080 CO681	RED BRANCH RD			
					11.080	TRAFFIC SIGNAL			
		NONE (UNDIV)			11.220				
					11.250 CO1388	SUMMER HOLLOW LA			
		PAINTED			11.280				
		NONE (UNDIV)			11.320				
		PAINTED			11.340				
		NONE (UNDIV)			11.370				
		PAINTED			11.410				
		NONE (UNDIV)			11.450				
		PAINTED			11.490				
		NONE (UNDIV)			11.580				
		PAINTED			11.620				
					11.620 CO681	RED BRANCH RD			
		NONE (UNDIV)			11.700				
		UNPROTECTED			11.790				15,475
					11.790 CO977	PHELPS LUCK DR			
					11.790 CO2192	CENTRE PARK DR			
					11.790	TRAFFIC SIGNAL			
		PAINTED			11.820				
		NONE (UNDIV)			12.000				
		PAINTED			12.040				
					12.040 CO218	ENT TO HOWARD CO HIGH SCHOOL			
					12.100	HOWARD H.S. ATHLETIC FIELD			
		NONE (UNDIV)			12.120				
					12.130	HOWARD H.S. ATHLETIC FIELD			
		UNPROTECTED			12.150		3	36I	
		NONE (UNDIV)			12.230		4	48I	
					12.230 MD108A	THOMAS WILLIAMS WAY			

*A,B = UNIMPROVED; C = GRADED & DRAINED; D,E = SOIL, GRAVEL, STONE; F,G = LOW TYPE BITUMINOUS
H,I = HIGH TYPE BITUMINOUS; J = CONCRETE; K = BRICK; L = BLOCK

PAGE: 48

STATE HIGHWAY ADMINISTRATION OF MARYLAND
HIGHWAY INFORMATION SERVICES DIVISION
DATA SUPPORT GROUP

PAGE: 49

STATE HIGHWAY LOCATION REFERENCE

COUNTY: HOWARD

DISTRICT: 7

DATE: 12/31/05

ROUTE NUMBER: MD 108 CONTINUED

INVENTORY DIRECTION: EAST

ROUTE NAME: OLD ANNAPOLIS RD

STATE SYSTEM	FUNCTIONAL CLASS	MEDIAN TYPE	ACCESS CONTROL	NHS	MILEPOINT	MILEPOINT DESCRIPTION	MARKED LANES	SURFACE WIDTH/TYPE*	AADT
STATE SECONDARY	R URB MINOR ART	NONE (UNDIV)	NONE	NOT NHS	12.230 RP100- 6	RAMP 6 FR MD 100 EB TO MD 108 SB	4	48I	15,475
					12.230	TRAFFIC SIGNAL			
					12.240 RP100- 4	RAMP 4 FR MD 108 TO RAMP 5 (TO MD100 EB)			
					12.260 RP100- 5	RAMP 5 FR MD 108 SB TO MD 100 EB			
					12.300 MD981	TRICROSS DR			
					12.340	SPUR FR MD 104			
		PAINTED			12.350		2	24I	12,475
NAME: WATERLOO RD					12.350 MD104	WATERLOO RD			
					12.350	TRAFFIC SIGNAL			
		NONE (UNDIV)			12.370				
		PAINTED			12.390				
		NONE (UNDIV)			12.430				
					12.430 MD981	TRICROSS DR			
		PAINTED			12.450				
		NONE (UNDIV)			12.520		2	12I	
					12.520 CO1955	BARRINGTON CT			
		PAINTED			12.570		2	24I	
					12.570 CO2282	FALLS RUN RD			
		NONE (UNDIV)			12.670		2	22I	
					12.670 CO190	DAVIS RD			
		PAINTED			12.700		2	24I	
		NONE (UNDIV)			12.750				
		PAINTED			12.810				
					12.810 CO2281	MONTGOMERY RUN RD			
					12.810	TRAFFIC SIGNAL			
		NONE (UNDIV)			12.880				
		PAINTED			12.920				
					12.920 CO2968	GOLDFINCH CT			
		NONE (UNDIV)			12.960				
					13.020		3	36I	
					13.070 CO2121	BROTHERS PARTNERSHIP CT			
		PAINTED			13.110				
		NONE (UNDIV)			13.215				
					13.280	SPUR FR SNOWDEN RIVER PKWY			

*A,B = UNIMPROVED; C = GRADED & DRAINED; D,E = SOIL, GRAVEL, STONE; F,G = LOW TYPE BITUMINOUS
H,I = HIGH TYPE BITUMINOUS; J = CONCRETE; K = BRICK; L = BLOCK

PAGE: 49

STATE HIGHWAY ADMINISTRATION OF MARYLAND
HIGHWAY INFORMATION SERVICES DIVISION
DATA SUPPORT GROUP

PAGE: 50

STATE HIGHWAY LOCATION REFERENCE

COUNTY: HOWARD

DISTRICT: 7

DATE: 12/31/05

ROUTE NUMBER: MD 108 CONTINUED

INVENTORY DIRECTION: EAST

ROUTE NAME: WATERLOO RD

STATE SYSTEM	FUNCTIONAL CLASS	MEDIAN TYPE	ACCESS CONTROL	NHS	MILEPOINT	MILEPOINT DESCRIPTION	MARKED LANES	SURFACE WIDTH/TYPE*	AADT
STATE SECONDARY	R URB MINOR ART	NONE (UNDIV)	NONE	NOT NHS	13.290 MD100W	SNOWDEN RIVER PKWY	3	36I	12,475
					13.290 CO1140	SNOWDEN RIVER PKWY			
					13.290	TRAFFIC SIGNAL			
					13.310	SPUR FR SNOWDEN RIVER PKWY			
					13.310	SPUR TO SNOWDEN RIVER PKWY			
					13.450	UNIVERSITY BLVD (PROP)			
		PAINTED			13.460				
		NONE (UNDIV)			13.510				
					13.596	WATERLOO EMENTARY SCHOOL			
					13.600 CO2190	OLD MONTGOMERY RD			
					13.600	TRAFFIC SIGNAL			
					13.620	SPUR FR OLD MONTGOMERY RD			
		CENTER TLA (UNDIV)			13.652				
		PAINTED			13.666		2	24I	
		NONE (UNDIV)			13.832				
		PAINTED			13.870				
					13.870	STOCKBRIDGE OVERLOOK CT			
		NONE (UNDIV)			13.890				
					13.930 CO1791	OLD STOCKBRIDGE DR			
					13.930 CO2784	GOLDEN BELL WAY			
		PAINTED			13.963				
		NONE (UNDIV)			14.010				
		PAINTED			14.050				
					14.050 CO620	WOODLOO DR			
		NONE (UNDIV)			14.120				
		PAINTED			14.190				
					14.190 CO2389	WOODCREST DR			
		NONE (UNDIV)			14.250		3	36I	
					14.310		2	24I	
					14.310 CO134	MAYFIELD AVE			
					14.310	TRAFFIC SIGNAL			
		PAINTED			14.480				
					14.490		2	30I	
					14.510		3	36I	
		NONE (UNDIV)			14.530				

*A,B = UNIMPROVED; C = GRADED & DRAINED; D,E = SOIL, GRAVEL, STONE; F,G = LOW TYPE BITUMINOUS
H,I = HIGH TYPE BITUMINOUS; J = CONCRETE; K = BRICK; L = BLOCK

PAGE: 50

STATE HIGHWAY ADMINISTRATION OF MARYLAND
HIGHWAY INFORMATION SERVICES DIVISION
DATA SUPPORT GROUP

PAGE: 51

STATE HIGHWAY LOCATION REFERENCE

COUNTY: HOWARD

DISTRICT: 7

DATE: 12/31/05

ROUTE NUMBER: MD 108 CONTINUED

INVENTORY DIRECTION: EAST

ROUTE NAME: WATERLOO RD

STATE SYSTEM	FUNCTIONAL CLASS	MEDIAN TYPE	ACCESS CONTROL	NHS	MILEPOINT	MILEPOINT DESCRIPTION	MARKED LANES	SURFACE WIDTH/TYPE*	AADT
STATE SECONDARY	R URB MINOR ART	NONE (UNDIV)	NONE	NOT NHS	14.550	SPUR FR OLD WATERLOO RD	3	36I	12,475
					14.570		2	24I	20,175
					14.570 CO1911	OLD WATERLOO RD			
					14.570 CO2433	SUMMER CLOUD WAY			
					14.570	TRAFFIC SIGNAL			
					14.711		3	36I	
		PAINTED			14.838		4	48I	
		NONE (UNDIV)			14.880				
					14.940 CO129	LARK BROWN RD			
					14.940	TRAFFIC SIGNAL			
					14.960	SPUR FR LARK BROWN RD			
					15.110		5	60I	
					15.210	SPUR TO MD 175			
					15.210	SPUR FR MD 175			
					15.240 MD175	PATUXENT PKWY			
					15.240	TRAFFIC SIGNAL			

ROUTE NUMBER: MD 108A

INVENTORY DIRECTION: EAST

ROUTE NAME: THOMAS WILLIAMS WAY

STATE SYSTEM	FUNCTIONAL CLASS	MEDIAN TYPE	ACCESS CONTROL	NHS	MILEPOINT	MILEPOINT DESCRIPTION	MARKED LANES	SURFACE WIDTH/TYPE*	AADT
STATE SECONDARY	R URB LOCAL	NONE (UNDIV)	NONE	NOT NHS	00.000		1	10I	99
					00.000 MD108	OLD ANNAPOLIS RD			
					00.000	TRAFFIC SIGNAL			
					00.010	BANNEKER COMMUNITY CHURCH			
					00.030		2	19I	
					00.086	SPEED LIMIT 25 MPH			
					00.095		2	25I	
					00.119	COLUMBIA COMMUNITY CHURCH			
					00.140 MD981	TRICROSS DR			
					00.140	STOP SIGN			

*A,B = UNIMPROVED; C = GRADED & DRAINED; D,E = SOIL, GRAVEL, STONE; F,G = LOW TYPE BITUMINOUS
H,I = HIGH TYPE BITUMINOUS; J = CONCRETE; K = BRICK; L = BLOCK

STATE HIGHWAY ADMINISTRATION OF MARYLAND
HIGHWAY INFORMATION SERVICES DIVISION
DATA SUPPORT GROUP

PAGE: 52

STATE HIGHWAY LOCATION REFERENCE

COUNTY: HOWARD

DISTRICT: 7

DATE: 12/31/05

ROUTE NUMBER: MD 108H

INVENTORY DIRECTION: SOUTH

ROUTE NAME: PRESBYTERIAN CIR

STATE SYSTEM	FUNCTIONAL CLASS	MEDIAN TYPE	ACCESS CONTROL	NHS	MILEPOINT	MILEPOINT DESCRIPTION	MARKED LANES	SURFACE WIDTH/TYPE*	AADT
STATE SECONDARY	R URB LOCAL	NONE (UNDIV)	NONE	NOT NHS	00.000		2	22I	99
					00.000 MD108	OLD ANNAPOLIS RD			
					00.000	STOP SIGN			
					00.039	SPEED LIMIT 35 MPH			
					00.090		2	26I	
					00.180		2	22I	
					00.197	FIRST PRESBYTERIAN CHURCH			
					00.220	ROAD END			

ROUTE NUMBER: MD 125

INVENTORY DIRECTION: EAST

ROUTE NAME: WOODSTOCK RD

STATE SYSTEM	FUNCTIONAL CLASS	MEDIAN TYPE	ACCESS CONTROL	NHS	MILEPOINT	MILEPOINT DESCRIPTION	MARKED LANES	SURFACE WIDTH/TYPE*	AADT
STATE SECONDARY	R RUR MAJ COLL	NONE (UNDIV)	NONE	NOT NHS	00.000		2	20I	5,575
					00.000 CO270	WOODSTOCK RD (BACK)			
					00.050	R/R #CSX 140 410 J			
					00.060		2	24J	
					00.060	BEGIN BRIDGE			
					00.090	STRUC #3065 PATAPSCO RIVER			
					00.090	BALTIMORE CO/L			

ROUTE NUMBER: MD 144A

INVENTORY DIRECTION: EAST

ROUTE NAME: FREDERICK RD

STATE SYSTEM	FUNCTIONAL CLASS	MEDIAN TYPE	ACCESS CONTROL	NHS	MILEPOINT	MILEPOINT DESCRIPTION	MARKED LANES	SURFACE WIDTH/TYPE*	AADT
STATE SECONDARY	R URB LOCAL	NONE (UNDIV)	NONE	NOT NHS	00.000		2	24I	2,375
					00.000	CARROLL CO/L			
	URB COLL				00.540				
					00.540 CO 5	LONG CORNER RD			
					00.540 MD144HC	TWIN ARCH RD			
					00.880		2	22I	
					00.880 CO2150	COUNTRY VIEW WAY			
					00.990 CO1594	WEST WATERSVILLE RD			

*A,B = UNIMPROVED; C = GRADED & DRAINED; D,E = SOIL, GRAVEL, STONE; F,G = LOW TYPE BITUMINOUS
H,I = HIGH TYPE BITUMINOUS; J = CONCRETE; K = BRICK; L = BLOCK

PAGE: 52

STATE HIGHWAY ADMINISTRATION OF MARYLAND
HIGHWAY INFORMATION SERVICES DIVISION
DATA SUPPORT GROUP

PAGE: 53

STATE HIGHWAY LOCATION REFERENCE

COUNTY: HOWARD

DISTRICT: 7

DATE: 12/31/05

ROUTE NUMBER: MD 144A CONTINUED

INVENTORY DIRECTION: EAST

ROUTE NAME: FREDERICK RD

STATE SYSTEM	FUNCTIONAL CLASS	MEDIAN TYPE	ACCESS CONTROL	NHS	MILEPOINT	MILEPOINT DESCRIPTION	MARKED LANES	SURFACE WIDTH/TYPE*	AADT
STATE SECONDARY	R URB COLL	NONE (UNDIV)	NONE	NOT NHS	01.160 CO2149	NURSERY CT	2	22I	2,375
					01.350 OP656	PINK DOGWOOD CT			
					01.700	DRAINAGE CBC 12'X30'X10' (13001X0)			
					01.790 CO 8	BEETZ RD			
					01.960	SPEED LIMIT 40 MPH			
					02.080 CO 21	ST MICHAELS RD			
					02.250	DRAINAGE CBC 8'X26'X6' (13051X0)			
					02.540				4,225
					02.540 CO923	HARDY RD			
					02.540 CO 7	WATERSVILLE RD			
					02.840 CO2443	BAHNER CT			
					03.220	SPEED LIMIT 45 MPH			
					03.610	SIGN: LISBON			
					03.690	DRAINAGE 8'X25'X6' (13053X0)			
					03.720	SPEED LIMIT 35 MPH			
		ROUNDAABOUT			03.830		2	32I	
					03.830	BEGIN ROUNDAABOUT			
	RUR MINOR COLL				03.840		2	24I	6,625
					03.840 MD 94	WOODBINE RD			
					03.840	ROUNDAABOUT (LISBON)			
		NONE (UNDIV)			03.850		2	22I	
					03.850	END ROUNDAABOUT			
					03.980 CO1518	MADISON ST			
					04.040 CO1928	WHITEFOOT ALLEY			
					04.040	LISBON P.O.			
					04.100 CO1927	CHURCH ALLEY			
					04.100 CO1926	HOPKINS ALLEY			
					04.120	LISBON ELEMENTARY SCHOOL			
					04.200		2	24I	
					04.310	SIGN: LISBON			
					04.370	SPEED LIMIT 50 MPH			
					04.620		2	22I	4,925
					04.620 CO 24	DAISY RD			
					04.840	DRAINAGE 2-CBC 16'X'45'X6' (13054X0)			
					04.960	KINGSBURY DR (PVT)			

*A,B = UNIMPROVED; C = GRADED & DRAINED; D,E = SOIL, GRAVEL, STONE; F,G = LOW TYPE BITUMINOUS
H,I = HIGH TYPE BITUMINOUS; J = CONCRETE; K = BRICK; L = BLOCK

PAGE: 53

STATE HIGHWAY ADMINISTRATION OF MARYLAND
HIGHWAY INFORMATION SERVICES DIVISION
DATA SUPPORT GROUP

PAGE: 54

STATE HIGHWAY LOCATION REFERENCE

COUNTY: HOWARD

DISTRICT: 7

DATE: 12/31/05

ROUTE NUMBER: MD 144A CONTINUED

INVENTORY DIRECTION: EAST

ROUTE NAME: FREDERICK RD

STATE SYSTEM	FUNCTIONAL CLASS	MEDIAN TYPE	ACCESS CONTROL	NHS	MILEPOINT	MILEPOINT DESCRIPTION	MARKED LANES	SURFACE WIDTH/TYPE*	AADT
STATE SECONDARY	R RUR MINOR COLL	NONE (UNDIV)	NONE	NOT NHS	05.130 CO 26	CARRS MILL RD	2	22I	4,925
					05.200 CO 30	MORGAN STATION RD			
					05.440	DRAINAGE CBC 9'X26'X9' (13055X0)			
					05.660	DRAINAGE CBC 16'X26'X9' (13063X0)			
					06.030	FREDERICK RD			
					06.050	MARTLOCK DR			
		PAINTED			06.350		2	24I	
		NONE (UNDIV)			06.389				
					06.430 CO925	ADDISON WAY			
					06.430 CO924	BUSHY PARK RD			
		PAINTED			06.455				
		NONE (UNDIV)			06.500		2	22I	
	RUR MAJ COLL				06.580 CO3255	CARRIAGE MILL DR			4,025
					06.980				
					06.980 MD 97	ROXBURY MILLS RD			
					06.980	TRAFFIC SIGNAL			
					07.080	DRAINAGE CBC 9'X26'X10' (13065X0)			
					07.116	SPEED LIMIT 50 MPH			
					07.410	FULL GOSPEL BAPTIST CHURCH			
					07.740	WOODMONT DR			
					07.937	NO NAME			
					08.290 CO 38	MCKENDREE RD			
					08.568	FREDERICK RD(PVT)			
					08.750 CO1837	OSTER FARM RD			
					09.200 CO 62	PFEFFERKORN RD			
					09.290	STRUC #13112P MIDDLE PATUXENT RIVER			
					09.480	STRUC #13066X0 MIDDLE PATUXENT RIVER			
					10.080 CO1517	FAIRGROUNDS RD			
					10.470 CO1495	BUTTERCUP CT			
					10.720 CO1819	W FRIENDSHIP SHOPPING CTR RD			
					10.740	STRUC #13133 TERRAPIN BRANCH			
					10.790		2	24I	4,475
					10.790 MD 32	SYKESVILLE RD			
					10.790	TRAFFIC SIGNAL			

*A,B = UNIMPROVED; C = GRADED & DRAINED; D,E = SOIL, GRAVEL, STONE; F,G = LOW TYPE BITUMINOUS
H,I = HIGH TYPE BITUMINOUS; J = CONCRETE; K = BRICK; L = BLOCK

PAGE: 54

STATE HIGHWAY ADMINISTRATION OF MARYLAND
HIGHWAY INFORMATION SERVICES DIVISION
DATA SUPPORT GROUP

PAGE: 55

STATE HIGHWAY LOCATION REFERENCE

COUNTY: HOWARD

DISTRICT: 7

DATE: 12/31/05

ROUTE NUMBER: MD 144A CONTINUED

INVENTORY DIRECTION: EAST

ROUTE NAME: FREDERICK RD

STATE SYSTEM	FUNCTIONAL CLASS	MEDIAN TYPE	ACCESS CONTROL	NHS	MILEPOINT	MILEPOINT DESCRIPTION	MARKED LANES	SURFACE WIDTH/TYPE*	AADT
STATE SECONDARY	R RUR MAJ COLL	NONE (UNDIV)	NONE	NOT NHS	10.810	SPUR FR MD 32	2	24I	4,475
					10.900	SPEED LIMIT 40 MPH			
					11.120 CO1516	CLOVER HILL DR			
					11.170 CO1651	WELLWORTH WAY			
					11.217	SPEED LIMIT 40 MPH			
					11.239	WEST FREINDSHIP V.F.D.			
					11.250		2	22I	
					11.370		2	24I	
		PAINTED			11.395				
		NONE (UNDIV)			11.510				
					11.510 CO1733	WYNFIELD RD			
		PAINTED			11.575				
					11.575 CO3405	FOX MEADOW LA			
		NONE (UNDIV)			11.620				
					11.900	DRAINAGE CBC 14'X26'X6'(13067X0)			
					12.060		2	22I	
					12.060 CO 67	SAND HILL RD			
					12.080	DRAINAGE CBC 6'X26'X8' (13068X0)			
					12.210	FIRST MACEDONIA BAPTIST CHURCH			
					12.220		2	24I	
					12.230	DRAINAGE CBC 8'X26'X9' (13069X0)			
					12.410 CO323	THOMPSON DR			
					12.750				8,625
					12.750 CO 49	TRIADELPHIA RD			
					12.860 OP634	NO NAME			
		PAINTED			12.960				
		NONE (UNDIV)			13.020				
		PAINTED			13.055		2	28I	
		NONE (UNDIV)			13.090		2	24I	
					13.130	DRAINAGE 9'X26'X9' (13070X0)			
					13.353 OP1143	COTSWOLD SPRING FARM LA			
		PAINTED			13.560				
		NONE (UNDIV)			13.595				
					13.620				7,825
					13.620 CO 70	MARRIOTTSVILLE RD			

*A,B = UNIMPROVED; C = GRADED & DRAINED; D,E = SOIL, GRAVEL, STONE; F,G = LOW TYPE BITUMINOUS
H,I = HIGH TYPE BITUMINOUS; J = CONCRETE; K = BRICK; L = BLOCK

PAGE: 55

STATE HIGHWAY ADMINISTRATION OF MARYLAND
HIGHWAY INFORMATION SERVICES DIVISION
DATA SUPPORT GROUP

PAGE: 56

STATE HIGHWAY LOCATION REFERENCE

COUNTY: HOWARD

DISTRICT: 7

DATE: 12/31/05

ROUTE NUMBER: MD 144A CONTINUED

INVENTORY DIRECTION: EAST

ROUTE NAME: FREDERICK RD

STATE SYSTEM	FUNCTIONAL CLASS	MEDIAN TYPE	ACCESS CONTROL	NHS	MILEPOINT	MILEPOINT DESCRIPTION	MARKED LANES	SURFACE WIDTH/TYPE*	AADT
STATE SECONDARY	R RUR MAJ COLL	NONE (UNDIV) PAINTED	NONE	NOT NHS	13.620 OP1111	LANCELOT CROSS	2	24I	7,825
					13.755				
					13.755	HOMELAND WAY			
		NONE (UNDIV)			13.850				
					13.915	SPUR FR HARBIN FIELD			
					13.930	HARBIN FIELD			
					14.150 CO 79	FOLLY QUARTER RD			
	URB MINOR ART				14.300				
		PAINTED			14.330				
		NONE (UNDIV)			14.410				
					14.460	MANOR LA			
		PAINTED			14.475				
					14.475 CO3188	TERRA MARIA WAY			
		NONE (UNDIV)			14.511				
		PAINTED			14.540				
					14.540 CO3187	KATHERINE PL			
					14.580		2	28I	
		NONE (UNDIV)			14.608		2	24I	
					14.730	ROBIN LYNN DR			
					14.840 CO3323	CORNNELL LA			
					15.130 CO202	CEMETERY LA			
					15.210	NORBERTS WAY			
					15.250		3	34I	
					15.280	SPUR TO US 40			
					15.300	TRAFFIC SIGNAL			
					15.300 US 40	BALTO NATIONAL PIKE			
					15.300 CO2131	PEBBLE BEACH DR (AHEAD)			

ROUTE NUMBER: MD 144HB

INVENTORY DIRECTION: EAST

ROUTE NAME: TWIN ARCH RD

STATE SYSTEM	FUNCTIONAL CLASS	MEDIAN TYPE	ACCESS CONTROL	NHS	MILEPOINT	MILEPOINT DESCRIPTION	MARKED LANES	SURFACE WIDTH/TYPE*	AADT
STATE SECONDARY	R RUR LOCAL	NONE (UNDIV)	NONE	NOT NHS	00.000		2	20I	99
					00.000	CARROLL CO/L			

*A,B = UNIMPROVED; C = GRADED & DRAINED; D,E = SOIL, GRAVEL, STONE; F,G = LOW TYPE BITUMINOUS
H,I = HIGH TYPE BITUMINOUS; J = CONCRETE; K = BRICK; L = BLOCK

PAGE: 56

STATE HIGHWAY ADMINISTRATION OF MARYLAND
HIGHWAY INFORMATION SERVICES DIVISION
DATA SUPPORT GROUP

PAGE: 57

STATE HIGHWAY LOCATION REFERENCE

COUNTY: HOWARD

DISTRICT: 7

DATE: 12/31/05

ROUTE NUMBER: MD 144HB CONTINUED

INVENTORY DIRECTION: EAST

ROUTE NAME: TWIN ARCH RD

STATE SYSTEM	FUNCTIONAL CLASS	MEDIAN TYPE	ACCESS CONTROL	NHS	MILEPOINT	MILEPOINT DESCRIPTION	MARKED LANES	SURFACE WIDTH/TYPE*	AADT
STATE SECONDARY	R RUR LOCAL	NONE (UNDIV)	NONE	NOT NHS	00.000	STRUC OV S BRANCH PATAPSCO RIVER	2	20I	99
					00.120 CO 6	TWIN ARCH RD			
					00.120	STOP SIGN			

ROUTE NUMBER: MD 144HC

INVENTORY DIRECTION: NORTH

ROUTE NAME: TWIN ARCH RD

STATE SYSTEM	FUNCTIONAL CLASS	MEDIAN TYPE	ACCESS CONTROL	NHS	MILEPOINT	MILEPOINT DESCRIPTION	MARKED LANES	SURFACE WIDTH/TYPE*	AADT
STATE SECONDARY	R URB LOCAL	NONE (UNDIV)	NONE	NOT NHS	00.000		2	20I	0
					00.000 CO 5	LONG CORNER RD (BACK)			
					00.000 MD144A	FREDERICK RD			
					00.000	STOP SIGN			
					00.040	ROAD END			

ROUTE NUMBER: MD 175

INVENTORY DIRECTION: NORTH

ROUTE NAME: WATERLOO RD

STATE SYSTEM	FUNCTIONAL CLASS	MEDIAN TYPE	ACCESS CONTROL	NHS	MILEPOINT	MILEPOINT DESCRIPTION	MARKED LANES	SURFACE WIDTH/TYPE*	AADT
STATE SECONDARY	R URB MINOR ART	NONE (UNDIV)	NONE	NOT NHS	00.000		2	28J	19,050
					00.000	ANNE ARUNDEL CO/L			
					00.000	STRUC #13043			
					00.000	R/R #CSX 140 887 P			
					00.020		2	28I	
					00.020	END BRIDGE			
		CENTER TLA (UNDIV)			00.160		2	24I	
				NHS	00.250				19,975
					00.250 CO121	DORSEY RUN RD			
					00.250	TRAFFIC SIGNAL			
					00.320 CO311	SHAREWOOD DR			
					00.400	SPUR TO OLD JESSUP RD			
					00.420 CO276	OLD JESSUP RD			
					00.500	WESLEY CHAPEL BAPTIST CHURCH			
					00.520	SPUR FR OCEANO AVE			

*A,B = UNIMPROVED; C = GRADED & DRAINED; D,E = SOIL, GRAVEL, STONE; F,G = LOW TYPE BITUMINOUS
H,I = HIGH TYPE BITUMINOUS; J = CONCRETE; K = BRICK; L = BLOCK

PAGE: 57

STATE HIGHWAY ADMINISTRATION OF MARYLAND
HIGHWAY INFORMATION SERVICES DIVISION
DATA SUPPORT GROUP

PAGE: 58

STATE HIGHWAY LOCATION REFERENCE

COUNTY: HOWARD

DISTRICT: 7

DATE: 12/31/05

ROUTE NUMBER: MD 175 CONTINUED

INVENTORY DIRECTION: NORTH

ROUTE NAME: WATERLOO RD

STATE SYSTEM	FUNCTIONAL CLASS	MEDIAN TYPE	ACCESS CONTROL	NHS	MILEPOINT	MILEPOINT DESCRIPTION	MARKED LANES	SURFACE WIDTH/TYPE*	AADT
STATE SECONDARY	R URB MINOR ART	NONE (UNDIV)	NONE	NHS	00.540		2	24I	19,975
					00.540 CO1420	OCEANO AVE			
					00.560	SPEED LIMIT 40 MPH			
		PAINTED			01.077				
					01.103		2	36I	
		CURBED			01.130		4	48I	
					01.230	SPUR FR POCOMOKE AVE			
					01.250		5	60I	
					01.250 CO1419	POCOMOKE AVE			
					01.250	TRAFFIC SIGNAL			
					01.260	SPUR TO POCOMOKE AVE			
					01.380		6	72I	
					01.480	SPUR FR US 1			
					01.510	SPUR TO US 1			
	URB FRWY EXPWY		PARTIAL		01.540				43,875
					01.540 US 1	WASHINGTON BLVD			
					01.540	TRAFFIC SIGNAL			
					01.570				
					01.570	SPUR TO US 1			
					01.570	SPUR FR US 1			
					01.640	SPEED LIMIT 50 MPH			
		POSITIVE BARRIER			01.650		5	60I	
					01.670		4	48I	
					01.682	CROSSOVER			
					01.720 RP 95- 4	RAMP 4 FR IS 95 NB TO MD 175 EB			
					01.780 RP 95- 2	RAMP 2 FR MD 175 WB TO IS 95 NB			
					01.910 RP 95- 1	RAMP 1 FR RAMP 4 (FR IS 95) TO MD 175 WB			
					01.910	TRAFFIC SIGNAL			
					01.970 RP 95- 3	RAMP 3 FR MD 175 EB TO IS 95 NB			
					01.980		5	60I	
					01.980 RP 95- 1	RAMP 1 FR RAMP 4 (FR IS 95) TO MD 175 WB			
					02.000	BEGIN BRIDGE			
				NOT NHS	02.030				61,075
					02.030 IS 95	NO NAME			

*A,B = UNIMPROVED; C = GRADED & DRAINED; D,E = SOIL, GRAVEL, STONE; F,G = LOW TYPE BITUMINOUS
H,I = HIGH TYPE BITUMINOUS; J = CONCRETE; K = BRICK; L = BLOCK

PAGE: 58

STATE HIGHWAY ADMINISTRATION OF MARYLAND
HIGHWAY INFORMATION SERVICES DIVISION
DATA SUPPORT GROUP

PAGE: 59

STATE HIGHWAY LOCATION REFERENCE

COUNTY: HOWARD

DISTRICT: 7

DATE: 12/31/05

ROUTE NUMBER: MD 175 CONTINUED

INVENTORY DIRECTION: NORTH

ROUTE NAME: WATERLOO RD

STATE SYSTEM	FUNCTIONAL CLASS	MEDIAN TYPE	ACCESS CONTROL	NHS	MILEPOINT	MILEPOINT DESCRIPTION	MARKED LANES	SURFACE WIDTH/TYPE*	AADT
STATE SECONDARY	R URB FRWY EXPWY	POSITIVE BARRIER	PARTIAL	NOT NHS	02.030 RP 95- 3	RAMP 3 FR MD 175 EB TO IS 95 NB	5	60I	61,075
					02.030	STRUC #13061			
					02.030	EXIT #41			
					02.060	END BRIDGE			
					02.070 RP 95- 5	RAMP 5 FR RAMP 8 (FR IS 95) TO MD 175			
					02.100 RP 95- 7	EB			
					02.150 RP 95- 5	RAMP 7 FR MD 175 WB TO IS 95 SB			
					02.150	RAMP 5 FR RAMP 8 (FR IS 95) TO MD 175			
					02.150	EB			
					02.150	TRAFFIC SIGNAL			
		UNPROTECTED			02.230 RP 95- 6	RAMP 6 FR MD 175 EB TO IS 95 SB			
					02.370		6	72I	
					02.370 RP 95- 8	RAMP 8 FR IS 95 SB TO MD 175 WB			
					02.430	CROSSOVER			
		POSITIVE BARRIER			02.460		7	84I	
					02.650		8	96I	
					02.690	SPUR TO MD 108			
					02.710		7	84I	62,175
NAME: PATUXENT PKWY					02.710 MD108	WATERLOO RD			
					02.710	TRAFFIC SIGNAL			
					02.730	SPUR FR MD 108			
					02.820		6	72I	
					02.980 CO2035	RAMP C			
					03.170 CO2036	RAMP G			
					03.200 CO2068	RAMP A			
					03.200 MD175HC	COLUMBIA GATEWAY DR			
					03.210 CO2035	RAMP C			
					03.210 CO2036	RAMP G			
					03.210	STRUC #13092			
		UNPROTECTED			03.390				
					03.390 RP175- 4	RAMP 4 FR MD 175 TO SNOWDEN RIVER			
		POSITIVE BARRIER			03.500	PKWY			
					03.530		6	72J	
					03.530	BEGIN BRIDGE			
					03.550				45,875

*A,B = UNIMPROVED; C = GRADED & DRAINED; D,E = SOIL, GRAVEL, STONE; F,G = LOW TYPE BITUMINOUS
H,I = HIGH TYPE BITUMINOUS; J = CONCRETE; K = BRICK; L = BLOCK

PAGE: 59

STATE HIGHWAY ADMINISTRATION OF MARYLAND
HIGHWAY INFORMATION SERVICES DIVISION
DATA SUPPORT GROUP

PAGE: 60

STATE HIGHWAY LOCATION REFERENCE

COUNTY: HOWARD

DISTRICT: 7

DATE: 12/31/05

ROUTE NUMBER: MD 175 CONTINUED

INVENTORY DIRECTION: NORTH

ROUTE NAME: PATUXENT PKWY

STATE SYSTEM	FUNCTIONAL CLASS	MEDIAN TYPE	ACCESS CONTROL	NHS	MILEPOINT	MILEPOINT DESCRIPTION	MARKED LANES	SURFACE WIDTH/TYPE*	AADT
STATE SECONDARY	R URB FRWY EXPWY	POSITIVE BARRIER	PARTIAL	NOT NHS	03.550 CO1140	SNOWDEN RIVER PKWY	6	72J	45,875
					03.550	STRUC #13153			
					03.550	EXIT #13			
					03.580	END BRIDGE			
		UNPROTECTED			03.640		6	72I	
					03.640 RP175- 7	RAMP 7 FR SNOWDEN RIVER PKWY TO MD 175			
					03.740 RP175- 1	RAMP 1 FR SNOWDEN RIVER PKWY TO MD 175			
					03.760 RP175- 8	RAMP 8 FR MD 175 TO SNOWDEN RIVER PKWY			
		CURBED			04.080				
					04.160	SPUR TO DOBBIN RD			
					04.160	SPUR FR DOBBIN RD			
					04.180 CO1317	DOBBIN RD			
					04.180	TRAFFIC SIGNAL			
					04.190	SPUR TO DOBBIN RD			
					04.210	SPUR FR DOBBIN RD			
		UNPROTECTED			04.300		5	60I	
					04.320		4	48I	
					04.505	DRAINAGE STRUC #13048X0			
					04.760	STRUC #13091 PEDESTRIAN WALKWAY			
					04.810	STRUC #13139 BRANCH OF LITTLE PATUXENT			
		CURBED			05.000				
					05.080	SPUR FR TAMAR DR			
					05.080	SPUR TO TAMAR DR			
					05.100 CO991	TAMAR DR			
					05.100	TRAFFIC SIGNAL			
					05.120	SPUR TO TAMAR DR			
					05.120	SPUR FR TAMAR DR			
		UNPROTECTED			05.210				
					05.640	DRAINAGE CBC (13050X0)			
					06.080	STRUC #13090 PEDESTRIAN WALKWAY			
		CURBED			06.120		5	60I	
					06.160	SPUR FR THUNDER HILL RD			
					06.180 CO798	THUNDER HILL RD			

*A,B = UNIMPROVED; C = GRADED & DRAINED; D,E = SOIL, GRAVEL, STONE; F,G = LOW TYPE BITUMINOUS
H,I = HIGH TYPE BITUMINOUS; J = CONCRETE; K = BRICK; L = BLOCK

PAGE: 60

STATE HIGHWAY ADMINISTRATION OF MARYLAND
HIGHWAY INFORMATION SERVICES DIVISION
DATA SUPPORT GROUP

PAGE: 61

STATE HIGHWAY LOCATION REFERENCE

COUNTY: HOWARD

DISTRICT: 7

DATE: 12/31/05

ROUTE NUMBER: MD 175 CONTINUED

INVENTORY DIRECTION: NORTH

ROUTE NAME: PATUXENT PKWY

STATE SYSTEM	FUNCTIONAL CLASS	MEDIAN TYPE	ACCESS CONTROL	NHS	MILEPOINT	MILEPOINT DESCRIPTION	MARKED LANES	SURFACE WIDTH/TYPE*	AADT
STATE SECONDARY	R URB FRWY EXPWY	CURBED	PARTIAL	NOT NHS	06.180	TRAFFIC SIGNAL	5	60I	45,875
					06.200	SPUR TO THUNDER HILL RD			
					06.200	SPUR FR THUNDER HILL RD			
		POSITIVE BARRIER			06.240		4	48I	
					06.430 RP 29- 4	RAMP 4 FR US 29 NB TO MD 175 EB			
					06.430 RP 29- 2	RAMP 2 FR MD 175 WB TO US 29 NB			
					06.710 RP 29- 3	RAMP 3 FR MD 175 EB TO US 29 NB			
					06.720 RP 29- 1	RAMP 1 FR US 29 NB TO MD 175 WB			
					06.740	BEGIN BRIDGE			
	URB MINOR ART				06.770				47,375
					06.770 US 29	COLUMBIA PIKE			
					06.770	STRUC #13086			
					06.790	END BRIDGE			
					06.810 RP 29- 5	RAMP 5 FR US 29 SB TO MD 175 EB			
					06.820 RP 29- 7	RAMP 7 FR MD 175 WB TO US 29 SB			
					07.030	BEGIN BRIDGE			
					07.040	STRUC #13087 LITTLE PATUXENT RIVER			
					07.040	STRUC #13079 LITTLE PATUXENT RIVER			
					07.050	END BRIDGE			
					07.090 RP 29- 8	RAMP 8 FR US 29 SB TO MD 175 WB			
					07.180 RP 29- 6	RAMP 6 FR MD 175 EB TO US 29 SB			
					07.190 CO794	LITTLE PATUXENT PKWY (AHEAD)			

ROUTE NUMBER: MD 175HC

INVENTORY DIRECTION: SOUTH

ROUTE NAME: COLUMBIA GATEWAY DR

STATE SYSTEM	FUNCTIONAL CLASS	MEDIAN TYPE	ACCESS CONTROL	NHS	MILEPOINT	MILEPOINT DESCRIPTION	MARKED LANES	SURFACE WIDTH/TYPE*	AADT
STATE SECONDARY	R URB LOCAL	NONE (UNDIV)	NONE	NOT NHS	00.000		2	24I	0
					00.000 RP175- 9	RAMP 9 FR RAMP 8 TO SNOWDEN RIVER PKWY			
					00.000 CO1140	SNOWDEN RIVER PKWY			
					00.000	TRAFFIC SIGNAL			
					00.020	SPUR FR SNOWDEN RIVER PKWY			
					00.030	SPUR TO SNOWDEN RIVER PKWY			

*A,B = UNIMPROVED; C = GRADED & DRAINED; D,E = SOIL, GRAVEL, STONE; F,G = LOW TYPE BITUMINOUS
H,I = HIGH TYPE BITUMINOUS; J = CONCRETE; K = BRICK; L = BLOCK

PAGE: 61

STATE HIGHWAY ADMINISTRATION OF MARYLAND
HIGHWAY INFORMATION SERVICES DIVISION
DATA SUPPORT GROUP

PAGE: 62

STATE HIGHWAY LOCATION REFERENCE

COUNTY: HOWARD

DISTRICT: 7

DATE: 12/31/05

ROUTE NUMBER: MD 175HC CONTINUED

INVENTORY DIRECTION: SOUTH

ROUTE NAME: COLUMBIA GATEWAY DR

STATE SYSTEM	FUNCTIONAL CLASS	MEDIAN TYPE	ACCESS CONTROL	NHS	MILEPOINT	MILEPOINT DESCRIPTION	MARKED LANES	SURFACE WIDTH/TYPE*	AADT
STATE SECONDARY	R URB LOCAL	NONE (UNDIV)	NONE	NOT NHS	00.170		1	161	0
					00.230 CO2069	RAMP B			
					00.340	BEGIN BRIDGE			
					00.350 CO2035	RAMP C			
					00.360 CO2036	RAMP G			
					00.360	STRUC #13092			
					00.370 MD175	PATUXENT PKWY (AHEAD)			
					00.370	END BRIDGE			

ROUTE NUMBER: MD 176C

INVENTORY DIRECTION: NORTH

ROUTE NAME: BINDER LA

STATE SYSTEM	FUNCTIONAL CLASS	MEDIAN TYPE	ACCESS CONTROL	NHS	MILEPOINT	MILEPOINT DESCRIPTION	MARKED LANES	SURFACE WIDTH/TYPE*	AADT
STATE SECONDARY	R URB LOCAL	NONE (UNDIV)	NONE	NOT NHS	00.000		2	261	99
					00.000 MD103	DORSEY RD			
					00.000	STOP SIGN			
					00.040		2	361	
					00.080		2	481	
					00.150	ROAD END - GATE/BARRICADE			

ROUTE NUMBER: MD 216

INVENTORY DIRECTION: NORTH

ROUTE NAME: SCAGGSVILLE RD

STATE SYSTEM	FUNCTIONAL CLASS	MEDIAN TYPE	ACCESS CONTROL	NHS	MILEPOINT	MILEPOINT DESCRIPTION	MARKED LANES	SURFACE WIDTH/TYPE*	AADT
STATE SECONDARY	R URB MINOR ART	CURBED	PARTIAL	NOT NHS	00.000		4	481	21,450
					00.000	PRINCE GEORGES CO/L			
					00.000	STRUC #13044 PATUXENT RIVER			
					00.020	END BRIDGE			
		UNPROTECTED			00.090				
					00.090 CO406	BALTIMORE AVE			
					00.090 CO1811	PILGRIM AVE			
					00.090	CROSSOVER			
					00.120	SPEED LIMIT 45 MPH			

*A,B = UNIMPROVED; C = GRADED & DRAINED; D,E = SOIL, GRAVEL, STONE; F,G = LOW TYPE BITUMINOUS
H,I = HIGH TYPE BITUMINOUS; J = CONCRETE; K = BRICK; L = BLOCK

PAGE: 62

STATE HIGHWAY ADMINISTRATION OF MARYLAND
HIGHWAY INFORMATION SERVICES DIVISION
DATA SUPPORT GROUP

PAGE: 63

STATE HIGHWAY LOCATION REFERENCE

COUNTY: HOWARD

DISTRICT: 7

DATE: 12/31/05

ROUTE NUMBER: MD 216 CONTINUED

INVENTORY DIRECTION: NORTH

ROUTE NAME: SCAGGSVILLE RD

STATE SYSTEM	FUNCTIONAL CLASS	MEDIAN TYPE	ACCESS CONTROL	NHS	MILEPOINT	MILEPOINT DESCRIPTION	MARKED LANES	SURFACE WIDTH/TYPE*	AADT
STATE SECONDARY	R	URB MINOR ART	PARTIAL	NOT NHS	00.160		2	32I	21,450
					00.206		2	24I	
					00.277		5	60I	
					00.480		3	36I	
					00.620	SPUR TO ALL SAINTS RD			
					00.620	SPUR FR ALL SAINTS RD			
					00.640		4	48I	
					00.640	CO114 ALL SAINTS RD			
					00.640	TRAFFIC SIGNAL			
					00.659	SPUR FR ALL SAINTS RD			
					00.770				
					00.780	STRUC #13156			
					00.780	RP216- 8 RAMP 8 FR MD 216 SB TO STEPHENS RD			
					00.785	RP216- 4 RAMP 4 FR MD 216 NB TO STEPHENS RD			
					00.810				
					00.871	RP216- 2 RAMP 2 FR STEPHENS RD TO MD 216 NB			
					00.871	RP216- 8 RAMP 8 FR MD 216 SB TO STEPHENS RD			
					00.871	EXIT #1			
					01.110	RP 95- 4 RAMP 4 FR IS 95 NB TO MD 216 EB			
					01.140	RP 95- 2 RAMP 2 FR MD 216 WB TO IS 95 NB			
					01.450	RP 95- 3 RAMP 3 FR MD 216 EB TO IS 95 NB			
					01.510				
					01.510	RP 95- 1 RAMP 1 FR IS 95 NB TO MD 216 WB			
					01.520	BEGIN BRIDGE			
					01.560				16,450
					01.560	IS 95 NO NAME			
					01.560	STRUC #13076			
					01.560	EXIT #35			
					01.600				
					01.600	END BRIDGE			
					01.600	RP 95- 5 RAMP 5 FR IS 95 SB TO MD 216 EB			
					01.660	RP 95- 7 RAMP 7 FR MD 216 WB TO IS 95 SB			
					01.660	CROSSOVER			
					01.845	RP 95- 8 RAMP 8 FR IS 95 SB TO MD 216 WB			
					01.970	RP 95- 6 RAMP 6 FR MD 216 EB TO IS 95 SB			

*A,B = UNIMPROVED; C = GRADED & DRAINED; D,E = SOIL, GRAVEL, STONE; F,G = LOW TYPE BITUMINOUS
H,I = HIGH TYPE BITUMINOUS; J = CONCRETE; K = BRICK; L = BLOCK

PAGE: 63

STATE HIGHWAY ADMINISTRATION OF MARYLAND
HIGHWAY INFORMATION SERVICES DIVISION
DATA SUPPORT GROUP

PAGE: 64

STATE HIGHWAY LOCATION REFERENCE

COUNTY: HOWARD

DISTRICT: 7

DATE: 12/31/05

ROUTE NUMBER: MD 216 CONTINUED

INVENTORY DIRECTION: NORTH

ROUTE NAME: SCAGGSVILLE RD

STATE SYSTEM	FUNCTIONAL CLASS	MEDIAN TYPE	ACCESS CONTROL	NHS	MILEPOINT	MILEPOINT DESCRIPTION	MARKED LANES	SURFACE WIDTH/TYPE*	AADT		
STATE SECONDARY	R	URB MINOR ART	UNPROTECTED CURBED	PARTIAL	NOT NHS	02.090		5	60I	16,450	
						02.188		5	72I		
						02.220		4	72I		
						02.445		5	60I		
						02.660		4	48I		
						02.670	SPUR FR LEISHEAR RD				
						02.680		5	60I	10,650	
						02.680	CO 91	LEISHEAR RD			
						02.680		TRAFFIC SIGNAL			
						02.795			4		48I
						03.395		TRAFFIC SIGNAL			
						03.395	CO475	CREST RD			
						03.845			3	36I	
		ROUNDABOUT	NONE	03.875			4	48I			
				03.875		BEGIN ROUNDABOUT					
				03.905		ROUNDABOUT					
				03.905	RP 29- 4	RAMP 4 FR RAMP 1 (FR US 29) TO MD 216 EB					
				03.905	MD216G	ICE CRYSTAL DR					
				03.905	RP 29- 2	RAMP 2 FR MD 216 WB TO US 29 NB					
				03.925							
				03.925		END ROUNDABOUT					
				03.955			3	36I			
				03.995			4	48I			
				03.995	RP 29- 1	RAMP 1 FR US 29 NB TO MD 216 WB					
				04.035		BEGIN BRIDGE					
				RUR MAJ COLL		04.065					12,250
		04.065	US 29			COLUMBIA PIKE					
		04.095				END BRIDGE					
		04.145					3	36I			
		04.145	RP 29- 5			RAMP 5 FR US 29 SB TO MD 216 EB					
		04.225					4	48I			
		ROUNDABOUT				04.225		BEGIN ROUNDABOUT			
						04.245		ROUNDABOUT			
						04.245	RP 29- 8	RAMP 8 FR RAMP 5 (FR US 29) TO MD 216 WB			

*A,B = UNIMPROVED; C = GRADED & DRAINED; D,E = SOIL, GRAVEL, STONE; F,G = LOW TYPE BITUMINOUS
H,I = HIGH TYPE BITUMINOUS; J = CONCRETE; K = BRICK; L = BLOCK

PAGE: 64

STATE HIGHWAY ADMINISTRATION OF MARYLAND
HIGHWAY INFORMATION SERVICES DIVISION
DATA SUPPORT GROUP

PAGE: 65

STATE HIGHWAY LOCATION REFERENCE

COUNTY: HOWARD

DISTRICT: 7

DATE: 12/31/05

ROUTE NUMBER: MD 216 CONTINUED

INVENTORY DIRECTION: NORTH

ROUTE NAME: SCAGGSVILLE RD

STATE SYSTEM	FUNCTIONAL CLASS	MEDIAN TYPE	ACCESS CONTROL	NHS	MILEPOINT	MILEPOINT DESCRIPTION	MARKED LANES	SURFACE WIDTH/TYPE*	AADT
STATE SECONDARY	R RUR MAJ COLL	ROUNDAABOUT	NONE	NOT NHS	04.245 RP 29- 7	RAMP 7 FR MD 216 WB TO RAMP 6 (TO US 29)	4	48I	12,250
		CURBED			04.275				
					04.275	END ROUNDAABOUT			
		ROUNDAABOUT			04.355 RP 29- 6	RAMP 6 FR MD 216 EB TO US 29 SB			
					04.445				
					04.445	BEGIN ROUNDAABOUT			
					04.455	MAPLE LAWN BLVD			
		CURBED			04.460	ROUNDAABOUT			
					04.480				
					04.480	END ROUNDAABOUT			
					04.490		3	36I	
					04.505	SPEED LIMIT 45 MPH			
		PAINTED			04.575	SPUR FR OLD COLUMBIA RD			
					04.595				
					04.595 MD216H	OLD COLUMBIA RD			
					04.600	CROSSOVER TO MD 216F			
					04.615	SPUR TO OLD COLUMBIA RD			
		NONE (UNDIV)			04.695				
					04.745		2	20I	
		PAINTED			04.795		3	36I	
					04.836	RESERVOIR HIGH SCHOOL			
					04.845		2	24I	
		NONE (UNDIV)			04.885				
					04.885	TRAFFIC SIGNAL			
					04.885	SADOWSKI RD (ENT TO SCHOOL)			
					04.925	FULTON ELEMENTARY SCHOOL			
		PAINTED			04.940				
		NONE (UNDIV)			04.995				
					05.045		2	22I	
					05.065	SIGN: FULTON			
					05.275 CO 90	MURPHY RD			
		PAINTED			05.305		2	20I	5,350
					05.305 CO 88	LIME KILN RD			
		NONE (UNDIV)			05.355				

*A,B = UNIMPROVED; C = GRADED & DRAINED; D,E = SOIL, GRAVEL, STONE; F,G = LOW TYPE BITUMINOUS
H,I = HIGH TYPE BITUMINOUS; J = CONCRETE; K = BRICK; L = BLOCK

PAGE: 65

STATE HIGHWAY ADMINISTRATION OF MARYLAND
HIGHWAY INFORMATION SERVICES DIVISION
DATA SUPPORT GROUP

PAGE: 66

STATE HIGHWAY LOCATION REFERENCE

COUNTY: HOWARD

DISTRICT: 7

DATE: 12/31/05

ROUTE NUMBER: MD 216 CONTINUED

INVENTORY DIRECTION: NORTH

ROUTE NAME: SCAGGSVILLE RD

STATE SYSTEM	FUNCTIONAL CLASS	MEDIAN TYPE	ACCESS CONTROL	NHS	MILEPOINT	MILEPOINT DESCRIPTION	MARKED LANES	SURFACE WIDTH/TYPE*	AADT
STATE SECONDARY	R RUR MAJ COLL	PAINTED	NONE	NOT NHS	05.365		2	20I	5,350
					05.365	SPUR TO LIME KILN RD			
		NONE (UNDIV)			05.390				
		PAINTED			05.418				
		NONE (UNDIV)			05.435				
		PAINTED			05.445				
		NONE (UNDIV)			05.475		2	22I	
					05.545	SPEED LIMIT 45 MPH			
					05.845 CO 93	PINDELL SCHOOL RD			
					06.135 CO2542	FULTON ESTATES CT			
					06.528	TEMPLE ISAIAH			
		PAINTED			06.857				
		NONE (UNDIV)			06.900				
					06.915	CEMETERY			
					06.935 CO 86	BROWN BRIDGE RD			
					06.935	TRAFFIC SIGNAL			
		PAINTED			06.955				
					06.985		2	24I	
					06.985	MT ZION UNITED METHODIST CHURCH			
		NONE (UNDIV)			07.015				
		PAINTED			07.045		2	23I	
		NONE (UNDIV)			07.125		2	22I	
					07.205 OP1034	BUCKS HAVEN LA			
					07.525 CO 85	HALL SHOP RD			
					07.525	TRAFFIC SIGNAL			
					07.560	ST MARKS EPISCOPAL CURCH			
					07.585	CEMETERY			
					07.695	SPEED LIMIT 35 MPH			
					08.085 MD108	CLARKSVILLE PIKE			
					08.085 CO 57	HIGHLAND RD (AHEAD)			
					08.085	TRAFFIC SIGNAL			

*A,B = UNIMPROVED; C = GRADED & DRAINED; D,E = SOIL, GRAVEL, STONE; F,G = LOW TYPE BITUMINOUS
H,I = HIGH TYPE BITUMINOUS; J = CONCRETE; K = BRICK; L = BLOCK

STATE HIGHWAY ADMINISTRATION OF MARYLAND
HIGHWAY INFORMATION SERVICES DIVISION
DATA SUPPORT GROUP

PAGE: 67

STATE HIGHWAY LOCATION REFERENCE

COUNTY: HOWARD

DISTRICT: 7

DATE: 12/31/05

ROUTE NUMBER: MD 216D

INVENTORY DIRECTION: EAST

ROUTE NAME: OLD SCAGGSVILLE RD SPUR

STATE SYSTEM	FUNCTIONAL CLASS	MEDIAN TYPE	ACCESS CONTROL	NHS	MILEPOINT	MILEPOINT DESCRIPTION	MARKED LANES	SURFACE WIDTH/TYPE*	AADT
STATE SECONDARY	R RUR LOCAL	CURBED	NONE	NOT NHS	00.000		2	44I	0
					00.000	MD216F			
					00.000	STOP SIGN			
		NONE (UNDIV)			00.020		2	40I	
					00.070	ROAD END AT CHERRY TREE CENTER			

ROUTE NUMBER: MD 216E

INVENTORY DIRECTION: WEST

ROUTE NAME: OLD SCAGGSVILLE RD

STATE SYSTEM	FUNCTIONAL CLASS	MEDIAN TYPE	ACCESS CONTROL	NHS	MILEPOINT	MILEPOINT DESCRIPTION	MARKED LANES	SURFACE WIDTH/TYPE*	AADT
STATE SECONDARY	R URB LOCAL	NONE (UNDIV)	NONE	NOT NHS	00.000		2	22I	10,775
					00.000	MD983A			
					00.000	CO 91			
					00.040	CO 92			
					00.075	SPEED LIMIT 40 MPH			
					00.100	BEAUTIFUL COMMUNITY CHURCH			
					00.150	CO1486			
					00.270	CO560			
					00.420		2	24I	
					00.420	SPEED LIMIT 40 MPH			
					00.450	EMMANUEL U.M.C.			
					00.600	CO1589			
					00.600	CO3041			
					00.650		2	22I	
		PAINTED			00.710				
		NONE (UNDIV)			00.780				
					00.780	CO475			
					01.105	CO2341			
					01.180		2	26I	
					01.210	CUL DE SAC			

*A,B = UNIMPROVED; C = GRADED & DRAINED; D,E = SOIL, GRAVEL, STONE; F,G = LOW TYPE BITUMINOUS
H,I = HIGH TYPE BITUMINOUS; J = CONCRETE; K = BRICK; L = BLOCK

STATE HIGHWAY ADMINISTRATION OF MARYLAND
HIGHWAY INFORMATION SERVICES DIVISION
DATA SUPPORT GROUP

PAGE: 68

STATE HIGHWAY LOCATION REFERENCE

COUNTY: HOWARD

DISTRICT: 7

DATE: 12/31/05

ROUTE NUMBER: MD 216F

INVENTORY DIRECTION: WEST

ROUTE NAME: OLD SCAGGSVILLE RD

STATE SYSTEM	FUNCTIONAL CLASS	MEDIAN TYPE	ACCESS CONTROL	NHS	MILEPOINT	MILEPOINT DESCRIPTION	MARKED LANES	SURFACE WIDTH/TYPE*	AADT
STATE SECONDARY	R RUR LOCAL	NONE (UNDIV)	NONE	NOT NHS	00.000		3	36I	0
		PAINTED			00.000 MD216D	OLD SCAGGSVILLE RD SPUR			
					00.050				
					00.060		2	28I	
		NONE (UNDIV)			00.090		2	24G	
					00.090	CROSSOVER TO MD 216			
					00.090	STOP SIGN			
					00.140		3	36G	
					00.180	ROAD END - GATE/BARRICADE			

ROUTE NUMBER: MD 216G

INVENTORY DIRECTION: SOUTH

ROUTE NAME: ICE CRYSTAL DR

STATE SYSTEM	FUNCTIONAL CLASS	MEDIAN TYPE	ACCESS CONTROL	NHS	MILEPOINT	MILEPOINT DESCRIPTION	MARKED LANES	SURFACE WIDTH/TYPE*	AADT
STATE SECONDARY	R URB LOCAL	CURBED	NONE	NOT NHS	00.000		2	28I	0
					00.000	ROUNDAABOUT			
					00.000 RP 29- 4	RAMP 4 FR RAMP 1 (FR US 29) TO MD 216			
					00.000 MD216	EB SCAGGSVILLE RD			
		PAINTED			00.030				
		NONE (UNDIV)			00.050		2	30I	
					00.080	PRIVATE RD (AHEAD)			

ROUTE NUMBER: MD 216H

INVENTORY DIRECTION: NORTH

ROUTE NAME: OLD COLUMBIA RD

STATE SYSTEM	FUNCTIONAL CLASS	MEDIAN TYPE	ACCESS CONTROL	NHS	MILEPOINT	MILEPOINT DESCRIPTION	MARKED LANES	SURFACE WIDTH/TYPE*	AADT
STATE SECONDARY	R RUR LOCAL	NONE (UNDIV)	NONE	NOT NHS	00.930		2	24I	99
					00.930 CO264	OLD COLUMBIA RD (BACK)			
					01.310	SIGN: END STATE MAINTENANCE			
					01.400	EXIT FR PARK & RIDE			
					01.450		2	30I	
					01.450	EXIT FR PARK & RIDE			
					01.520		2	24I	

*A,B = UNIMPROVED; C = GRADED & DRAINED; D,E = SOIL, GRAVEL, STONE; F,G = LOW TYPE BITUMINOUS
H,I = HIGH TYPE BITUMINOUS; J = CONCRETE; K = BRICK; L = BLOCK

PAGE: 68

STATE HIGHWAY ADMINISTRATION OF MARYLAND
HIGHWAY INFORMATION SERVICES DIVISION
DATA SUPPORT GROUP

PAGE: 69

STATE HIGHWAY LOCATION REFERENCE

COUNTY: HOWARD

DISTRICT: 7

DATE: 12/31/05

ROUTE NUMBER: MD 216H CONTINUED

INVENTORY DIRECTION: NORTH

ROUTE NAME: OLD COLUMBIA RD

STATE SYSTEM	FUNCTIONAL CLASS	MEDIAN TYPE	ACCESS CONTROL	NHS	MILEPOINT	MILEPOINT DESCRIPTION	MARKED LANES	SURFACE WIDTH/TYPE*	AADT
STATE SECONDARY	R RUR LOCAL	NONE (UNDIV)	NONE	NOT NHS	01.520	SPUR TO MD 216	2	24I	99
					01.530	SPUR FR MD 216			
					01.540 MD216	SCAGGSVILLE RD			
					01.540	STOP SIGN			

ROUTE NUMBER: MD 432

INVENTORY DIRECTION: EAST

ROUTE NAME: GLEN OAK LA

STATE SYSTEM	FUNCTIONAL CLASS	MEDIAN TYPE	ACCESS CONTROL	NHS	MILEPOINT	MILEPOINT DESCRIPTION	MARKED LANES	SURFACE WIDTH/TYPE*	AADT
STATE SECONDARY	R URB LOCAL	NONE (UNDIV)	NONE	NOT NHS	00.000		2	30I	399
					00.000 CO128	OAKLAND MILLS RD (BACK)			
					00.000 CO1910	GUILFORD RD			
					00.000	STOP SIGN			
					00.020	SPUR TO MD 732			
					00.030	SPEED LIMIT 25 MPH			
					00.050 CO1815	GRANITE HILL RD			
					00.130		2	34I	
					00.130 CO1814	QUARRY BRIDGE CT			
					00.160		2	28I	
					00.210		2	24I	
					00.250	CUL DE SAC			

ROUTE NUMBER: MD 732R

INVENTORY DIRECTION: NORTH

ROUTE NAME: DORSEY RUN RD

STATE SYSTEM	FUNCTIONAL CLASS	MEDIAN TYPE	ACCESS CONTROL	NHS	MILEPOINT	MILEPOINT DESCRIPTION	MARKED LANES	SURFACE WIDTH/TYPE*	AADT
STATE SECONDARY	R URB COLL	NONE (UNDIV)	NONE	NOT NHS	00.000		2	24J	12,075
					00.000	ANNE ARUNDEL CO/L			
					00.000	STRUC #13125			
					00.020		2	24I	
					00.020	END BRIDGE			
				NHS	00.130				
					00.130 CO2218	JUNCTION DR			

*A,B = UNIMPROVED; C = GRADED & DRAINED; D,E = SOIL, GRAVEL, STONE; F,G = LOW TYPE BITUMINOUS
H,I = HIGH TYPE BITUMINOUS; J = CONCRETE; K = BRICK; L = BLOCK

PAGE: 69

STATE HIGHWAY ADMINISTRATION OF MARYLAND
HIGHWAY INFORMATION SERVICES DIVISION
DATA SUPPORT GROUP

PAGE: 70

STATE HIGHWAY LOCATION REFERENCE

COUNTY: HOWARD

DISTRICT: 7

DATE: 12/31/05

ROUTE NUMBER: MD 732R CONTINUED

INVENTORY DIRECTION: NORTH

ROUTE NAME: DORSEY RUN RD

STATE SYSTEM	FUNCTIONAL CLASS	MEDIAN TYPE	ACCESS CONTROL	NHS	MILEPOINT	MILEPOINT DESCRIPTION	MARKED LANES	SURFACE WIDTH/TYPE*	AADT
STATE SECONDARY	R URB COLL	NONE (UNDIV)	NONE	NHS	00.200	SPEED LIMIT 40 MPH	2	24I	12,075
					00.270 RP 32- 8	RAMP 8 FR RAMP 5 (FR MD 32) TO MD732R WB			
					00.280 RP 32- 5	RAMP 5 FR MD 32 SB TO MD 732R EB			
					00.280 CO1667	HENKELS LA			
					00.280	TRAFFIC SIGNAL			
					00.290		3	36I	
					00.290 RP 32- 6	RAMP 6 FR MD 732R EB TO MD 32 SB			
					00.310	SPUR TO MD 732R			
					00.330 RP 32- 7	RAMP 7 FR MD732R WB TO RAMP 6 (TO MD 32)			
					00.370		2	24J	
					00.370	BEGIN BRIDGE			
					00.390 MD 32	PATUXENT PKWY			
					00.390	STRUC #13123			
					00.410		2	24I	
					00.410	END BRIDGE			
					00.450		3	36I	
					00.450 RP 32- 3	RAMP 3 FR MD 732R WB TO MD 32 NB			
					00.450 RP 32- 1	RAMP 1 FR MD 32 NB TO MD 732R WB			
					00.450	TRAFFIC SIGNAL			
					00.460		2	24I	
					00.460 RP 32- 2	RAMP 2 FR MD732R WB TO RAMP 3 (TO MD 32)			
					00.460 RP 32- 4	RAMP 4 FR RAMP 1 (FR MD 32) TO MD732R EB			
					00.530	SPUR TO GUILFORD RD			
					00.530	SPUR FR GULFORD RD			
					00.560 CO1910	GUILFORD RD			
					00.560	TRAFFIC SIGNAL			
					00.560 CO121	DORSEY RUN RD (AHEAD)			

ROUTE NUMBER: MD 732V

INVENTORY DIRECTION: SOUTH

ROUTE NAME: GREAT STAR DR

STATE SYSTEM	FUNCTIONAL CLASS	MEDIAN TYPE	ACCESS CONTROL	NHS	MILEPOINT	MILEPOINT DESCRIPTION	MARKED LANES	SURFACE WIDTH/TYPE*	AADT
--------------	------------------	-------------	----------------	-----	-----------	-----------------------	--------------	---------------------	------

*A,B = UNIMPROVED; C = GRADED & DRAINED; D,E = SOIL, GRAVEL, STONE; F,G = LOW TYPE BITUMINOUS
H,I = HIGH TYPE BITUMINOUS; J = CONCRETE; K = BRICK; L = BLOCK

PAGE: 70

STATE HIGHWAY ADMINISTRATION OF MARYLAND
HIGHWAY INFORMATION SERVICES DIVISION
DATA SUPPORT GROUP

PAGE: 71

STATE HIGHWAY LOCATION REFERENCE

COUNTY: HOWARD

DISTRICT: 7

DATE: 12/31/05

ROUTE NUMBER: MD 732V CONTINUED

INVENTORY DIRECTION: SOUTH

ROUTE NAME: GREAT STAR DR

STATE SYSTEM	FUNCTIONAL CLASS	MEDIAN TYPE	ACCESS CONTROL	NHS	MILEPOINT	MILEPOINT DESCRIPTION	MARKED LANES	SURFACE WIDTH/TYPE*	AADT
STATE SECONDARY	R URB COLL	PAINTED	NONE	NOT NHS	01.330		2	28I	12,726
					01.330 CO2892	GREAT STAR DR (BACK)			
					01.360 RP 32- 2	RAMP 2 FR MD 32 WB TO MD 732V NB			
					01.370		2	24I	
		NONE (UNDIV)			01.370	BEGIN BRIDGE			
					01.390				
					01.390 MD 32	PATUXENT PKWY			
					01.390	STRUC #13137			
					01.390	EXIT #19			
		PAINTED			01.410	END BRIDGE			
					01.430				
					01.430 RP 32- 4	RAMP 4 FR MD 732V NB TO MD 32 EB			
					01.450 CO2892	GREAT STAR DR (AHEAD)			

ROUTE NUMBER: MD 851

INVENTORY DIRECTION: NORTH

ROUTE NAME: WEST FRIENDSHIP RD

STATE SYSTEM	FUNCTIONAL CLASS	MEDIAN TYPE	ACCESS CONTROL	NHS	MILEPOINT	MILEPOINT DESCRIPTION	MARKED LANES	SURFACE WIDTH/TYPE*	AADT
STATE SECONDARY	R RUR MINOR COLL	NONE (UNDIV)	NONE	NOT NHS	00.000		2	20H	1,675
					00.000 MD 32	SYKESVILLE RD			
					00.070	SPEED LIMIT 25 MPH			
					00.270 CO 34	FORSYTHE RD			
					00.310 CO 65	RIVER RD			
					00.400	BEGIN BRIDGE			
					00.420	STRUC #13018 PATAPSCO RIVER			
					00.420	CARROLL CO/L			

ROUTE NUMBER: MD 851D

INVENTORY DIRECTION: NORTH

ROUTE NAME: NO NAME

STATE SYSTEM	FUNCTIONAL CLASS	MEDIAN TYPE	ACCESS CONTROL	NHS	MILEPOINT	MILEPOINT DESCRIPTION	MARKED LANES	SURFACE WIDTH/TYPE*	AADT
STATE SECONDARY	R RUR LOCAL	NONE (UNDIV)	NONE	NOT NHS	00.000		2	20I	99
					00.000	ROAD END - GATE/BARRICADE			

*A,B = UNIMPROVED; C = GRADED & DRAINED; D,E = SOIL, GRAVEL, STONE; F,G = LOW TYPE BITUMINOUS
H,I = HIGH TYPE BITUMINOUS; J = CONCRETE; K = BRICK; L = BLOCK

PAGE: 71

STATE HIGHWAY ADMINISTRATION OF MARYLAND
HIGHWAY INFORMATION SERVICES DIVISION
DATA SUPPORT GROUP

PAGE: 72

STATE HIGHWAY LOCATION REFERENCE

COUNTY: HOWARD

DISTRICT: 7

DATE: 12/31/05

ROUTE NUMBER: MD 851D CONTINUED

INVENTORY DIRECTION: NORTH

ROUTE NAME: NO NAME

STATE SYSTEM	FUNCTIONAL CLASS	MEDIAN TYPE	ACCESS CONTROL	NHS	MILEPOINT	MILEPOINT DESCRIPTION	MARKED LANES	SURFACE WIDTH/TYPE*	AADT
STATE SECONDARY	R RUR LOCAL	NONE (UNDIV)	NONE	NOT NHS	00.090 CO1820	LIVESTOCK RD	2	20I	99
					00.120		2	20G	
					00.150	ROAD END			

ROUTE NUMBER: MD 851F

INVENTORY DIRECTION: EAST

ROUTE NAME: DEER HILL RD

STATE SYSTEM	FUNCTIONAL CLASS	MEDIAN TYPE	ACCESS CONTROL	NHS	MILEPOINT	MILEPOINT DESCRIPTION	MARKED LANES	SURFACE WIDTH/TYPE*	AADT
STATE SECONDARY	R RUR LOCAL	NONE (UNDIV)	NONE	NOT NHS	00.000		2	22I	99
					00.000 MD 32	SYKESVILLE RD			
					00.000	STOP SIGN			
					00.150	ROAD END - GATE/BARRICADE			

ROUTE NUMBER: MD 851H

INVENTORY DIRECTION: NORTH

ROUTE NAME: NO NAME

STATE SYSTEM	FUNCTIONAL CLASS	MEDIAN TYPE	ACCESS CONTROL	NHS	MILEPOINT	MILEPOINT DESCRIPTION	MARKED LANES	SURFACE WIDTH/TYPE*	AADT
STATE SECONDARY	R RUR LOCAL	NONE (UNDIV)	NONE	NOT NHS	00.000		2	20I	99
					00.000	ROAD END - GATE/BARRICADE			
					00.040		2	24I	
					00.040 MD 32B	NO NAME			
					00.190		2	18I	
					00.210 MD 32	SYKESVILLE RD			

ROUTE NUMBER: MD 851J

INVENTORY DIRECTION: NORTH

ROUTE NAME: BUTTERFLY CT

STATE SYSTEM	FUNCTIONAL CLASS	MEDIAN TYPE	ACCESS CONTROL	NHS	MILEPOINT	MILEPOINT DESCRIPTION	MARKED LANES	SURFACE WIDTH/TYPE*	AADT
STATE SECONDARY	R RUR LOCAL	NONE (UNDIV)	NONE	NOT NHS	00.000		2	20H	99
					00.000 MD 99	OLD FREDERICK RD			
					00.170	ROAD END - GATE/BARRICADE			

*A,B = UNIMPROVED; C = GRADED & DRAINED; D,E = SOIL, GRAVEL, STONE; F,G = LOW TYPE BITUMINOUS
H,I = HIGH TYPE BITUMINOUS; J = CONCRETE; K = BRICK; L = BLOCK

PAGE: 72

STATE HIGHWAY ADMINISTRATION OF MARYLAND
HIGHWAY INFORMATION SERVICES DIVISION
DATA SUPPORT GROUP

PAGE: 73

STATE HIGHWAY LOCATION REFERENCE

COUNTY: HOWARD

DISTRICT: 7

DATE: 12/31/05

ROUTE NUMBER: MD 958P

INVENTORY DIRECTION: NORTH

ROUTE NAME: CRESTMOUNT RD

STATE SYSTEM	FUNCTIONAL CLASS	MEDIAN TYPE	ACCESS CONTROL	NHS	MILEPOINT	MILEPOINT DESCRIPTION	MARKED LANES	SURFACE WIDTH/TYPE*	AADT
STATE SECONDARY	R URB LOCAL	NONE (UNDIV)	NONE	NOT NHS	00.000		2	24I	1,035
					00.000 CO1090	ASSATEAGUE DR (BACK)			
					00.000 US 1	WASHINGTON BLVD			
					00.000	TRAFFIC SIGNAL			
					00.100		2	30I	
					00.210	ROAD END			

ROUTE NUMBER: MD 981

INVENTORY DIRECTION: NORTH

ROUTE NAME: TRICROSS DR

STATE SYSTEM	FUNCTIONAL CLASS	MEDIAN TYPE	ACCESS CONTROL	NHS	MILEPOINT	MILEPOINT DESCRIPTION	MARKED LANES	SURFACE WIDTH/TYPE*	AADT
STATE SECONDARY	R URB LOCAL	NONE (UNDIV)	NONE	NOT NHS	00.000		2	18I	699
					00.000 MD108	WATERLOO RD			
					00.000	STOP SIGN			
					00.026	SPEED LIMIT 25 MPH			
					00.060 MD108A	THOMAS WILLIAMS WAY			
					00.110 MD108	OLD ANNAPOLIS RD			
					00.110	STOP SIGN			

ROUTE NUMBER: MD 983

INVENTORY DIRECTION: NORTH

ROUTE NAME: OLD SCAGGSVILLE RD

STATE SYSTEM	FUNCTIONAL CLASS	MEDIAN TYPE	ACCESS CONTROL	NHS	MILEPOINT	MILEPOINT DESCRIPTION	MARKED LANES	SURFACE WIDTH/TYPE*	AADT
STATE SECONDARY	R URB LOCAL	NONE (UNDIV)	NONE	NOT NHS	00.000		2	22I	499
					00.000	ROAD END - GATE/BARRICADE			
					00.014		2	24I	
					00.014 CO1811	PILGRIM AVE			
					00.094 CO114	ALL SAINTS RD			
					00.124 CO110	SUPERIOR AVE			
					00.134	SPEED LIMIT 30 MPH			
					00.294 CO244	GROSS AVE			
					00.374 CO 94	GRANT AVE			
					00.444 CO206	BRYANT AVE			

*A,B = UNIMPROVED; C = GRADED & DRAINED; D,E = SOIL, GRAVEL, STONE; F,G = LOW TYPE BITUMINOUS
H,I = HIGH TYPE BITUMINOUS; J = CONCRETE; K = BRICK; L = BLOCK

PAGE: 73

STATE HIGHWAY LOCATION REFERENCE

COUNTY: HOWARD

DISTRICT: 7

DATE: 12/31/05

ROUTE NUMBER: MD 983 CONTINUED

INVENTORY DIRECTION: NORTH

ROUTE NAME: OLD SCAGGSVILLE RD

STATE SYSTEM	FUNCTIONAL CLASS	MEDIAN TYPE	ACCESS CONTROL	NHS	MILEPOINT	MILEPOINT DESCRIPTION	MARKED LANES	SURFACE WIDTH/TYPE*	AADT
STATE SECONDARY	R URB LOCAL	NONE (UNDIV)	NONE	NOT NHS	00.604 CO119	HIGH RIDGE RD	2	24I	499
					00.654	SPUR TO HIGHLAND RIDGE RD			
					00.734	WILNOR WAY			
					00.784 CO275	STANSFIELD RD			
					00.848	DONNA LA			
					00.974		2	32I	
					01.024 CO2775	OLD SCAGGSVILLE RD (AHEAD)			

ROUTE NUMBER: MD 983A

INVENTORY DIRECTION: NORTH

ROUTE NAME: OLD SCAGGSVILLE RD

STATE SYSTEM	FUNCTIONAL CLASS	MEDIAN TYPE	ACCESS CONTROL	NHS	MILEPOINT	MILEPOINT DESCRIPTION	MARKED LANES	SURFACE WIDTH/TYPE*	AADT
STATE SECONDARY	R URB LOCAL	NONE (UNDIV)	NONE	NOT NHS	00.000		2	26I	199
					00.000	CUL DE SAC			
					00.110		2	24I	
					00.110 CO1799	DOVES FLY WAY			
					00.200 CO451	SUSINI DR			
					00.300	SPEED LIMIT 30 MPH			
					00.330		2	25I	
					00.350 OP 56	SHADY ACRES DR			
					00.390 CO1493	FELSVIEW DR			
					00.460 CO2028	ROSEMONT DR			
					00.480		2	24I	
					00.570 CO450	TOWER DR			
					00.710 CO 91	LEISHEAR RD			
					00.710 MD216E	OLD SCAGGSVILLE RD (AHEAD)			
					00.710	STOP SIGN			

ROUTE NUMBER: MD 984

INVENTORY DIRECTION: EAST

ROUTE NAME: NO NAME

STATE SYSTEM	FUNCTIONAL CLASS	MEDIAN TYPE	ACCESS CONTROL	NHS	MILEPOINT	MILEPOINT DESCRIPTION	MARKED LANES	SURFACE WIDTH/TYPE*	AADT
STATE SECONDARY	R RUR LOCAL	NONE (UNDIV)	NONE	NOT NHS	00.000		1	20I	99

*A,B = UNIMPROVED; C = GRADED & DRAINED; D,E = SOIL, GRAVEL, STONE; F,G = LOW TYPE BITUMINOUS
H,I = HIGH TYPE BITUMINOUS; J = CONCRETE; K = BRICK; L = BLOCK

STATE HIGHWAY ADMINISTRATION OF MARYLAND
HIGHWAY INFORMATION SERVICES DIVISION
DATA SUPPORT GROUP

PAGE: 75

STATE HIGHWAY LOCATION REFERENCE

COUNTY: HOWARD

DISTRICT: 7

DATE: 12/31/05

ROUTE NUMBER: MD 984 CONTINUED

INVENTORY DIRECTION: EAST

ROUTE NAME: NO NAME

STATE SYSTEM	FUNCTIONAL CLASS	MEDIAN TYPE	ACCESS CONTROL	NHS	MILEPOINT	MILEPOINT DESCRIPTION	MARKED LANES	SURFACE WIDTH/TYPE*	AADT
STATE SECONDARY	R RUR LOCAL	NONE (UNDIV)	NONE	NOT NHS	00.000 US 40	BALTO NATIONAL PIKE	1	20I	99
					00.020		2	20I	
					00.160	CROSSOVER			
					00.220 CO285	NORMANDY DR			
					00.220 OP922	NORMANDY DR			
					00.220	STOP SIGN			

ROUTE NUMBER: MD 985

INVENTORY DIRECTION: EAST

ROUTE NAME: OLD FREDERICK RD

STATE SYSTEM	FUNCTIONAL CLASS	MEDIAN TYPE	ACCESS CONTROL	NHS	MILEPOINT	MILEPOINT DESCRIPTION	MARKED LANES	SURFACE WIDTH/TYPE*	AADT
STATE SECONDARY	R URB LOCAL	NONE (UNDIV)	NONE	NOT NHS	00.000		2	18I	199
					00.000	ROAD END - GATE/BARRICADE			
					00.050	ROCKLAND UNITED METHODIST CHURCH			
					00.110		2	19I	
					00.110 CO314	CHAPEL AVE			
					00.110	STOP SIGN			
					00.120	SPEED LIMIT 30 MPH			
					00.320 CO312	ORCHARD AVE			
					00.320	STOP SIGN			
					00.550 CO1312	ROGERS AVE			
					00.550	STOP SIGN			

ROUTE NUMBER: MD 985A

INVENTORY DIRECTION: EAST

ROUTE NAME: OLD FREDERICK RD

STATE SYSTEM	FUNCTIONAL CLASS	MEDIAN TYPE	ACCESS CONTROL	NHS	MILEPOINT	MILEPOINT DESCRIPTION	MARKED LANES	SURFACE WIDTH/TYPE*	AADT
STATE SECONDARY	R URB COLL	PAINTED	NONE	NOT NHS	00.000		2	24I	9,325
					00.000	ROUNDAABOUT			
		NONE (UNDIV)			00.000 CO1312	ROGERS AVE			
					00.038		2	22I	
					00.070		2	20I	
					00.070	SPEED LIMIT 25 MPH			

*A,B = UNIMPROVED; C = GRADED & DRAINED; D,E = SOIL, GRAVEL, STONE; F,G = LOW TYPE BITUMINOUS
H,I = HIGH TYPE BITUMINOUS; J = CONCRETE; K = BRICK; L = BLOCK

PAGE: 75

STATE HIGHWAY ADMINISTRATION OF MARYLAND
HIGHWAY INFORMATION SERVICES DIVISION
DATA SUPPORT GROUP

PAGE: 76

STATE HIGHWAY LOCATION REFERENCE

COUNTY: HOWARD

DISTRICT: 7

DATE: 12/31/05

ROUTE NUMBER: MD 985A CONTINUED

INVENTORY DIRECTION: EAST

ROUTE NAME: ROGERS AVE

STATE SYSTEM	FUNCTIONAL CLASS	MEDIAN TYPE	ACCESS CONTROL	NHS	MILEPOINT	MILEPOINT DESCRIPTION	MARKED LANES	SURFACE WIDTH/TYPE*	AADT
STATE SECONDARY	R URB LOCAL	NONE (UNDIV)	NONE	NOT NHS	00.130		2	30I	199
					00.130 CO271	OLD FREDERICK RD			
					00.170		2	24I	
					00.270		2	27I	
					00.300	ROAD END - GATE/BARRICADE			

ROUTE NUMBER: US 1

INVENTORY DIRECTION: NORTH

ROUTE NAME: WASHINGTON BLVD (NB COUPLET)

STATE SYSTEM	FUNCTIONAL CLASS	MEDIAN TYPE	ACCESS CONTROL	NHS	MILEPOINT	MILEPOINT DESCRIPTION	MARKED LANES	SURFACE WIDTH/TYPE*	AADT
STATE SECONDARY	R URB OPA	NONE (UNDIV)	NONE	NOT NHS	00.000		2	24I	31,850
					00.000	PRINCE GEORGES CO/L			
					00.000	STRUC #16001 PATUXENT RIVER			
					00.020	END BRIDGE			
					00.060	STRUC#13035 ENT TO LAUREL			
					00.080	RACETRACK			
					00.130	SPEED LIMIT 35 MPH			
					00.180	CROSSOVER			
					00.210 CO508	N LAUREL RD			
					00.515	DIRECTIONAL CROSSOVER			
		UNPROTECTED			00.520		6	72I	
NAME: WASHINGTON BLVD					00.520 OP 27	DAVIS AVE			
					00.520 US 1	WASHINGTON BLVD (NB COUPLET) (
NAME: WASHINGTON BLVD (NB COUPLET)					00.520	BACK) CROSSOVER			
		CENTER TLA (UNDIV)			00.640		4	48I	
NAME: WASHINGTON BLVD					00.700	WILBERT LA			
					00.800 CO1296	BREWERS CT			
		NONE (UNDIV)			00.970				34,950
					00.970 CO112	WHISKEY BOTTOM RD			
					00.970	TRAFFIC SIGNAL			
					00.970	CROSSOVER			
		PAINTED			01.020				

*A,B = UNIMPROVED; C = GRADED & DRAINED; D,E = SOIL, GRAVEL, STONE; F,G = LOW TYPE BITUMINOUS
H,I = HIGH TYPE BITUMINOUS; J = CONCRETE; K = BRICK; L = BLOCK

PAGE: 76

STATE HIGHWAY ADMINISTRATION OF MARYLAND
HIGHWAY INFORMATION SERVICES DIVISION
DATA SUPPORT GROUP

PAGE: 77

STATE HIGHWAY LOCATION REFERENCE

COUNTY: HOWARD

DISTRICT: 7

DATE: 12/31/05

ROUTE NUMBER: US 1 CONTINUED

INVENTORY DIRECTION: NORTH

ROUTE NAME: WASHINGTON BLVD

STATE SYSTEM	FUNCTIONAL CLASS	MEDIAN TYPE	ACCESS CONTROL	NHS	MILEPOINT	MILEPOINT DESCRIPTION	MARKED LANES	SURFACE WIDTH/TYPE*	AADT
STATE SECONDARY	R URB OPA	PAINTED	NONE	NOT NHS	01.080	SPEED LIMIT 50 MPH	4	48I	34,950
		NONE (UNDIV)			01.170				
					01.210	OP702 COUNTRY MEADOWS LA			
					01.210	CROSSOVER			
		PAINTED			01.240				
		NONE (UNDIV)			01.290				
		PAINTED			01.330				
		NONE (UNDIV)			01.410				
					01.410	CO1717 MAIER RD			
					01.510	CO1833 LYNN BUFF CT			
					01.510	CROSSOVER			
		PAINTED			01.540				
					01.570	STRUC #13009 HAMMOND BRANCH			
		NONE (UNDIV)			01.620				
		PAINTED			01.690				
		CURBED			01.710				
					01.880	CO2813 FREESTATE DR			
					01.880	TRAFFIC SIGNAL			
					01.880	CROSSOVER			
					02.160	CO416 GORMAN RD			
					02.160	TRAFFIC SIGNAL			
					02.160	CROSSOVER			
					02.310		4	50I	
					02.450	BEGIN BRIDGE			
					02.470	STRUC #13007 LITTLE PATUXENT RIVER			
		POSITIVE BARRIER			02.490		4	48I	
					02.490	END BRIDGE			
					02.570	SPUR TO HOWARD ST			
		UNPROTECTED			02.600				
					02.600	CO1066 CORRIDOR RD			
					02.600	CO191 HOWARD ST			
					02.600	TRAFFIC SIGNAL			
					02.600	CROSSOVER			
					02.660	RP 32- 4 RAMP 4 FR US 1 NB TO RAMP 10 (TO MD 32)			

*A,B = UNIMPROVED; C = GRADED & DRAINED; D,E = SOIL, GRAVEL, STONE; F,G = LOW TYPE BITUMINOUS
H,I = HIGH TYPE BITUMINOUS; J = CONCRETE; K = BRICK; L = BLOCK

PAGE: 77

STATE HIGHWAY ADMINISTRATION OF MARYLAND
HIGHWAY INFORMATION SERVICES DIVISION
DATA SUPPORT GROUP

PAGE: 78

STATE HIGHWAY LOCATION REFERENCE

COUNTY: HOWARD

DISTRICT: 7

DATE: 12/31/05

ROUTE NUMBER: US 1 CONTINUED

INVENTORY DIRECTION: NORTH

ROUTE NAME: WASHINGTON BLVD

STATE SYSTEM	FUNCTIONAL CLASS	MEDIAN TYPE	ACCESS CONTROL	NHS	MILEPOINT	MILEPOINT DESCRIPTION	MARKED LANES	SURFACE WIDTH/TYPE*	AADT
STATE SECONDARY	R URB OPA	POSITIVE BARRIER	NONE	NOT NHS	02.680		4	48I	34,950
					02.690 RP 32- 6	RAMP 6 FR RAMP 10 (FR MD 32) TO US 1 SB			
					02.690	TRAFFIC SIGNAL			
					02.790 RP 32- 3	RAMP 3 FR RAMP 10 (FR MD 32) TO US 1 NB			
					02.810 RP 32- 5	RAMP 5 FR US 1 SB TO RAMP 10 (TO MD 32)			
					02.820 RP 32-10	RAMP 10 FR MD 32 EB TO MD 32 EB			
					02.820	STRUC #13110			
					02.850				32,550
					02.850 MD 32	PATUXENT PKWY			
					02.850	STRUC #13108			
					02.880 RP 32- 9	RAMP 9 FR MD 32 WB TO MD 32 WB			
					02.880	STRUC #13109			
					02.890 RP 32- 1	RAMP 1 FR US 1 NB TO RAMP 9 (TO MD 32)			
					02.920 RP 32- 7	RAMP 7 FR RAMP 9 (FR MD 32) TO US 1 SB			
					03.000	STRUC #13006			
					03.060 RP 32- 8	RAMP 8 FR US 1 SB TO RAMP 9 (TO MD 32)			
		CURBED			03.080				
					03.080	CROSSOVER			
					03.080	TRAFFIC SIGNAL			
					03.110 RP 32- 2	RAMP 2 FR RAMP 9 (FR MD 32) TO US 1 NB			
		PAINTED			03.166				
					03.240	SPUR TO GUILFORD RD			
		NONE (UNDIV)			03.260				21,050
					03.260 CO1910	GUILFORD RD			
					03.260	TRAFFIC SIGNAL			
					03.260	CROSSOVER			
					03.290	SPUR TO GUILFORD RD			
		PAINTED			03.420				
					03.420	CROSSOVER			
		NONE (UNDIV)			03.580				
					03.600	NO NAME			
					03.690	BEGIN BRIDGE			
					03.700	R/R #CSX 140 227 D			

*A,B = UNIMPROVED; C = GRADED & DRAINED; D,E = SOIL, GRAVEL, STONE; F,G = LOW TYPE BITUMINOUS
H,I = HIGH TYPE BITUMINOUS; J = CONCRETE; K = BRICK; L = BLOCK

PAGE: 78

STATE HIGHWAY ADMINISTRATION OF MARYLAND
HIGHWAY INFORMATION SERVICES DIVISION
DATA SUPPORT GROUP

PAGE: 79

STATE HIGHWAY LOCATION REFERENCE

COUNTY: HOWARD

DISTRICT: 7

DATE: 12/31/05

ROUTE NUMBER: US 1 CONTINUED

INVENTORY DIRECTION: NORTH

ROUTE NAME: WASHINGTON BLVD

STATE SYSTEM	FUNCTIONAL CLASS	MEDIAN TYPE	ACCESS CONTROL	NHS	MILEPOINT	MILEPOINT DESCRIPTION	MARKED LANES	SURFACE WIDTH/TYPE*	AADT
STATE SECONDARY	R URB OPA	NONE (UNDIV)	NONE	NOT NHS	03.700	STRUC #13099	4	48I	21,050
					03.720	END BRIDGE			
					03.850 CO1092	PATUXENT RANGE RD			
					03.850	TRAFFIC SIGNAL			
		PAINTED			03.920				
		NONE (UNDIV)			03.990				
					04.170	SPEED LIMIT 50 MPH			
					04.240 OP941	GATEWOOD DR			
					04.360	STRUC #13005 DORSEY RUN			
		CENTER TLA (UNDIV)			04.500				
		NONE (UNDIV)			04.590				
		CENTER TLA (UNDIV)			04.640				
		NONE (UNDIV)			04.710				
		CENTER TLA (UNDIV)			04.760				
					04.760 CO122	MISSION RD			
		NONE (UNDIV)			04.820				
		CENTER TLA (UNDIV)			04.870				
		NONE (UNDIV)			04.990				
		CENTER TLA (UNDIV)			05.050				
					05.050 CO313	HICKS RD			
		NONE (UNDIV)			05.060				
					05.090	SPEED LIMIT 45 MPH			
		CENTER TLA (UNDIV)			05.110				
					05.110 CO445	LINCOLN DR			
		NONE (UNDIV)			05.160				
		CENTER TLA (UNDIV)			05.220				
					05.220 CO196	CEDAR AVE			
					05.330 OP 54	MCCLAIN AVE			
					05.350	STRUC #13004 DORSEY RUN			
					05.370	SPUR TO ASSATEAGUE DR			
		NONE (UNDIV)			05.390		4	48J	29,250
					05.390 CO1090	ASSATEAGUE DR			
					05.390 MD958P	CRESTMOUNT RD			
					05.390	TRAFFIC SIGNAL			
					05.390	CROSSOVER			

*A,B = UNIMPROVED; C = GRADED & DRAINED; D,E = SOIL, GRAVEL, STONE; F,G = LOW TYPE BITUMINOUS
H,I = HIGH TYPE BITUMINOUS; J = CONCRETE; K = BRICK; L = BLOCK

PAGE: 79

STATE HIGHWAY ADMINISTRATION OF MARYLAND
HIGHWAY INFORMATION SERVICES DIVISION
DATA SUPPORT GROUP

PAGE: 80

STATE HIGHWAY LOCATION REFERENCE

COUNTY: HOWARD

DISTRICT: 7

DATE: 12/31/05

ROUTE NUMBER: US 1 CONTINUED

INVENTORY DIRECTION: NORTH

ROUTE NAME: WASHINGTON BLVD

STATE SYSTEM	FUNCTIONAL CLASS	MEDIAN TYPE	ACCESS CONTROL	NHS	MILEPOINT	MILEPOINT DESCRIPTION	MARKED LANES	SURFACE WIDTH/TYPE*	AADT
STATE SECONDARY	R URB OPA	NONE (UNDIV)	NONE	NOT NHS	05.400	SPUR FR ASSATEAGUE DR	4	48J	29,250
		PAINTED			05.470				
		CURBED			05.510				
					05.540	SPUR TO MD 175			
					05.570	SPUR FR MD 175			
					05.600				24,750
					05.600 MD175	WATERLOO RD			
					05.600	TRAFFIC SIGNAL			
					05.600	CROSSOVER			
					05.660	SPUR FR MD 175			
					05.660	SPUR TO MD 175			
		CENTER TLA (UNDIV)			05.670		4	48I	
					05.670	CROSSOVER			
		PAINTED			05.710				
					05.770	ENT TO MD STATE POLICE BARRACKS "A"			
		CENTER TLA (UNDIV)			05.840				
					06.010 CO1519	PORT CAPITOL DR			
					06.100 CO131	MONTEVIDEO RD			
					06.100	TRAFFIC SIGNAL			
					06.150	SPEED LIMIT 50 MPH			
					06.160	STRUC #13003 DEEP RUN			
					06.510 CO499	KIT KAT RD			
					06.610	TRINITY CHURCH			
					06.700 CO133	BROOKDALE RD			
					06.730 CO495	CEMETERY LA			
		NONE (UNDIV)			06.830				
					06.870 CO2549	BUSINESS PKWY			
					06.870	TRAFFIC SIGNAL			
					06.870	CROSSOVER			
		PAINTED			06.920				
		NONE (UNDIV)			06.990				
					07.050 MD103	MEADOWRIDGE RD			
					07.050	TRAFFIC SIGNAL			
					07.050	CROSSOVER			
		PAINTED			07.110		4	72I	

*A,B = UNIMPROVED; C = GRADED & DRAINED; D,E = SOIL, GRAVEL, STONE; F,G = LOW TYPE BITUMINOUS
H,I = HIGH TYPE BITUMINOUS; J = CONCRETE; K = BRICK; L = BLOCK

PAGE: 80

STATE HIGHWAY ADMINISTRATION OF MARYLAND
HIGHWAY INFORMATION SERVICES DIVISION
DATA SUPPORT GROUP

PAGE: 81

STATE HIGHWAY LOCATION REFERENCE

COUNTY: HOWARD

DISTRICT: 7

DATE: 12/31/05

ROUTE NUMBER: US 1 CONTINUED

INVENTORY DIRECTION: NORTH

ROUTE NAME: WASHINGTON BLVD

STATE SYSTEM	FUNCTIONAL CLASS	MEDIAN TYPE	ACCESS CONTROL	NHS	MILEPOINT	MILEPOINT DESCRIPTION	MARKED LANES	SURFACE WIDTH/TYPE*	AADT
STATE SECONDARY	R URB OPA	NONE (UNDIV)	NONE	NOT NHS	07.180		4	48I	24,750
		PAINTED			07.240				
		CURBED			07.330				
					07.350	RP100- 4			
					07.420	RP100- 5			
					07.420				
					07.420				
					07.430	RP100- 6			
					07.510	RP100- 3			
					07.560				35,550
					07.560	MD100			
					07.560				
					07.560				
					07.590	RP100- 1			
					07.680	RP100- 7			
					07.680				
					07.700		5	60I	
					07.700	RP100- 8			
					07.710	RP100- 2			
		PAINTED			07.790				
					07.790	CO1126			
					07.790				
					07.790				
					07.840		4	48I	
		NONE (UNDIV)			07.950				
		PAINTED			08.000				
		NONE (UNDIV)			08.020				
					08.020				
					08.040	CO3164			
					08.040				
		PAINTED			08.240				
					08.240	CO3164			
					08.240				
					08.460				

*A,B = UNIMPROVED; C = GRADED & DRAINED; D,E = SOIL, GRAVEL, STONE; F,G = LOW TYPE BITUMINOUS
H,I = HIGH TYPE BITUMINOUS; J = CONCRETE; K = BRICK; L = BLOCK

PAGE: 81

STATE HIGHWAY ADMINISTRATION OF MARYLAND
HIGHWAY INFORMATION SERVICES DIVISION
DATA SUPPORT GROUP

PAGE: 82

STATE HIGHWAY LOCATION REFERENCE

COUNTY: HOWARD

DISTRICT: 7

DATE: 12/31/05

ROUTE NUMBER: US 1 CONTINUED

INVENTORY DIRECTION: NORTH

ROUTE NAME: WASHINGTON BLVD

STATE SYSTEM	FUNCTIONAL CLASS	MEDIAN TYPE	ACCESS CONTROL	NHS	MILEPOINT	MILEPOINT DESCRIPTION	MARKED LANES	SURFACE WIDTH/TYPE*	AADT
STATE SECONDARY	R URB OPA	NONE (UNDIV)	NONE	NOT NHS	08.465		4	48I	35,550
		CENTER TLA (UNDIV)			08.520				
					08.520	CO1578			
					08.540				
					08.690	CO143			
					08.690				
					08.740	CO663			
		PAINTED			08.890				27,250
					08.890	CO187			
		NONE (UNDIV)			08.930				
					08.930	CO559			
					09.030	CO2188			
					09.030	CO254			
					09.030				
					09.160				25,550
					09.160	CO1732			
					09.260				
					09.350	CO2371			
					09.380				
		CENTER TLA (UNDIV)			09.400				
		NONE (UNDIV)			09.450				
		PAINTED			09.520				
		CENTER TLA (UNDIV)			09.550				
		NONE (UNDIV)			09.580				
					09.610	CO136			
					09.610	MD103A			
					09.610				
		CENTER TLA (UNDIV)			09.660				
		NONE (UNDIV)			09.940				
					09.940	CO149			
		PAINTED			09.970				
					10.020				
		NONE (UNDIV)			10.060				
					10.153				
		CENTER TLA (UNDIV)			10.400				

*A,B = UNIMPROVED; C = GRADED & DRAINED; D,E = SOIL, GRAVEL, STONE; F,G = LOW TYPE BITUMINOUS
H,I = HIGH TYPE BITUMINOUS; J = CONCRETE; K = BRICK; L = BLOCK

PAGE: 82

STATE HIGHWAY ADMINISTRATION OF MARYLAND
HIGHWAY INFORMATION SERVICES DIVISION
DATA SUPPORT GROUP

PAGE: 83

STATE HIGHWAY LOCATION REFERENCE

COUNTY: HOWARD

DISTRICT: 7

DATE: 12/31/05

ROUTE NUMBER: US 1 CONTINUED

INVENTORY DIRECTION: NORTH

ROUTE NAME: WASHINGTON BLVD

STATE SYSTEM	FUNCTIONAL CLASS	MEDIAN TYPE	ACCESS CONTROL	NHS	MILEPOINT	MILEPOINT DESCRIPTION	MARKED LANES	SURFACE WIDTH/TYPE*	AADT
STATE SECONDARY	R URB OPA	CENTER TLA (UNDIV)	NONE	NOT NHS	10.530 CO1732	OLD WASHINGTON RD	4	48I	25,550
		NONE (UNDIV)			10.680 CO265	BRUMBAUGH AVE			
					10.700				
					10.710	R/R #CSX 140 881 Y			
		PAINTED			10.740				
					10.740 CO266	RAILROAD AVE			
					10.740	CROSSOVER			
		POSITIVE BARRIER			10.790				
					10.790 CO158	LEVERING AVE			
					10.790	TRAFFIC SIGNAL			
					10.860 RP895- 7	RAMP 7 FR IS 895 WB TO US 1 SB			
					10.890 CO465	MAIN ST			
					10.890 RP895- 4	RAMP 4 FR US 1 NB TO IS 895 EB			
					10.890	CROSSOVER			
					11.000	BEGIN BRIDGE			
					11.010	STRUC #3010 PATAPSCO RIVER			
					11.010	BALTIMORE CO/L			

ROUTE NUMBER: US 1 COUPLET

INVENTORY DIRECTION: SOUTH

ROUTE NAME: WASHINGTON BLVD (SB COUPLET)

STATE SYSTEM	FUNCTIONAL CLASS	MEDIAN TYPE	ACCESS CONTROL	NHS	MILEPOINT	MILEPOINT DESCRIPTION	MARKED LANES	SURFACE WIDTH/TYPE*	AADT
STATE SECONDARY	R URB OPA	NONE (UNDIV)	NONE	NOT NHS	10.430		4	50I	999
					10.430 OP 27	DAVIS AVE			
					10.430	WASHINGTON BLVD (US 1 SBL BACK)			
					10.430	CROSSOVER			
					10.450	DIRECTIONAL CROSSOVER			
					10.480	SPEED LIMIT 35 MPH			
					10.617 CO256	MADISON AVE			
					10.732 CO508	N LAUREL RD			
					10.737 CO116	N LAUREL RD			
					10.737	TRAFFIC SIGNAL			
					10.765	CROSSOVER			
					10.805	CROSSOVER			

*A,B = UNIMPROVED; C = GRADED & DRAINED; D,E = SOIL, GRAVEL, STONE; F,G = LOW TYPE BITUMINOUS
H,I = HIGH TYPE BITUMINOUS; J = CONCRETE; K = BRICK; L = BLOCK

PAGE: 83

STATE HIGHWAY ADMINISTRATION OF MARYLAND
HIGHWAY INFORMATION SERVICES DIVISION
DATA SUPPORT GROUP

PAGE: 84

STATE HIGHWAY LOCATION REFERENCE

COUNTY: HOWARD

DISTRICT: 7

DATE: 12/31/05

ROUTE NUMBER: US 1 COUPLET CONTINUED

INVENTORY DIRECTION: SOUTH

ROUTE NAME: WASHINGTON BLVD (SB COUPLET)

STATE SYSTEM	FUNCTIONAL CLASS	MEDIAN TYPE	ACCESS CONTROL	NHS	MILEPOINT	MILEPOINT DESCRIPTION	MARKED LANES	SURFACE WIDTH/TYPE*	AADT
STATE SECONDARY	R URB OPA	NONE (UNDIV)	NONE	NOT NHS	10.890	BEGIN BRIDGE	4	50I	999
					10.900	STRUC #1600200			
					10.900	PRINCE GEORGE'S CO/L			

ROUTE NUMBER: US 29

INVENTORY DIRECTION: NORTH

ROUTE NAME: COLUMBIA PIKE

STATE SYSTEM	FUNCTIONAL CLASS	MEDIAN TYPE	ACCESS CONTROL	NHS	MILEPOINT	MILEPOINT DESCRIPTION	MARKED LANES	SURFACE WIDTH/TYPE*	AADT
STATE PRIMARY	R URB FRWY EXPWY	POSITIVE BARRIER	PARTIAL	NHS	00.000		4	48J	40,025
					00.000	MONTGOMERY CO/L			
					00.000	STRUC #15034 PATUXENT RIVER			
					00.000	STRUC #15035 PATUXENT RIVER			
					00.050		4	48I	
					00.050	END BRIDGE			
					00.210	SPEED LIMIT 55 MPH			
		UNPROTECTED			00.261				
					00.261	DRAINAGE STRUC #13009X0			
		POSITIVE BARRIER			00.452				
					00.630		5	60I	
					00.630 CO264	OLD COLUMBIA RD			
		UNPROTECTED			00.650				
					00.670	SPUR TO OLD COLUMBIA RD			
					00.690	MILE MARKER 13.0			
		POSITIVE BARRIER			00.820				
					00.980		6	72I	
					01.100 RP 29- 6	RAMP 6 FR MD 216 EB TO US 29 SB			
					01.340 RP 29- 5	RAMP 5 FR US 29 SB TO MD 216 EB			
					01.380				49,425
					01.380 MD216	SCAGGSVILLE RD			
					01.380	STRUC #13152			
					01.380	EXIT #13			
					01.470 RP 29- 1	RAMP 1 FR US 29 NB TO MD 216 WB			
					01.700	MILE MARKER 14.0			
					01.760 RP 29- 2	RAMP 2 FR MD 216 WB TO US 29 NB			

*A,B = UNIMPROVED; C = GRADED & DRAINED; D,E = SOIL, GRAVEL, STONE; F,G = LOW TYPE BITUMINOUS
H,I = HIGH TYPE BITUMINOUS; J = CONCRETE; K = BRICK; L = BLOCK

PAGE: 84

STATE HIGHWAY ADMINISTRATION OF MARYLAND
HIGHWAY INFORMATION SERVICES DIVISION
DATA SUPPORT GROUP

PAGE: 85

STATE HIGHWAY LOCATION REFERENCE

COUNTY: HOWARD

DISTRICT: 7

DATE: 12/31/05

ROUTE NUMBER: US 29 CONTINUED

INVENTORY DIRECTION: NORTH

ROUTE NAME: COLUMBIA PIKE

STATE SYSTEM	FUNCTIONAL CLASS	MEDIAN TYPE	ACCESS CONTROL	NHS	MILEPOINT	MILEPOINT DESCRIPTION	MARKED LANES	SURFACE WIDTH/TYPE*	AADT
STATE PRIMARY	R URB FRWY EXPWY	POSITIVE BARRIER	PARTIAL	NHS	02.110	STRUC #13014 HAMMOND BR	6	72I	49,425
					02.188 RP 29- 6	RAMP 6 FR JOHNS HOPKINS RD TO US 29 SB			
					02.266 RP 29- 4	RAMP 4 FR US 29 NB TO JOHNS HOPKINS RD			
					02.500 RP 29- 3	RAMP 3 FR JOHNS HOPKINS RD TO US 29 NB			
					02.528	STRUC #13154			
					02.528 CO109	JOHNS HOPKINS RD			
					02.667	MILE MARKER 15.0			
					02.781 RP 29- 2	RAMP 2 FR JOHNS HOPKINS RD TO US 29 NB			
					02.803 RP 29- 8	RAMP 8 FR US 29 SB TO JOHNS HOPKINS RD			
					03.161	WEATHER STATION (RIGHT)			
					03.202		5	66I	
					03.240	BEGIN BRIDGE			
			FULL		03.260	STRUC #13013 MIDDLE PATUXENT RIVER			
					03.270		5	60I	
		UNPROTECTED			03.270	END BRIDGE			
					03.365				
					03.600	SPUR FR RIVERSEDGE RD			
					03.630	SPUR TO RIVERSEDGE RD			
					03.650 CO1878	RIVERS EDGE RD			
					03.650	TRAFFIC SIGNAL			
					03.670	MILE MARKER 16.0			
					03.670	SPUR TO RIVERSEDGE RD			
					03.710	SPUR FR RIVERSEDGE RD			
		POSITIVE BARRIER			03.900 RP 32- 6	RAMP 6 FR MD 32 EB TO US 29 SB			
					03.970				
					03.970 RP 32- 4	RAMP 4 FR US 29 NB TO MD 32 EB			
					04.260 RP 32- 5	RAMP 5 FR US 29 SB TO MD 32 EB			
					04.260 RP 32- 3	RAMP 3 FR MD 32 EB TO US 29 NB			
					04.310				62,225
					04.310 MD 32	PATUXENT PKWY			
					04.310	STRUC #13101			
					04.310	EXIT #16			
					04.360 RP 32- 1	RAMP 1 FR US 29 NB TO MD 32 WB			

*A,B = UNIMPROVED; C = GRADED & DRAINED; D,E = SOIL, GRAVEL, STONE; F,G = LOW TYPE BITUMINOUS
H,I = HIGH TYPE BITUMINOUS; J = CONCRETE; K = BRICK; L = BLOCK

PAGE: 85

STATE HIGHWAY ADMINISTRATION OF MARYLAND
HIGHWAY INFORMATION SERVICES DIVISION
DATA SUPPORT GROUP

PAGE: 86

STATE HIGHWAY LOCATION REFERENCE

COUNTY: HOWARD

DISTRICT: 7

DATE: 12/31/05

ROUTE NUMBER: US 29 CONTINUED

INVENTORY DIRECTION: NORTH

ROUTE NAME: COLUMBIA PIKE

STATE SYSTEM	FUNCTIONAL CLASS	MEDIAN TYPE	ACCESS CONTROL	NHS	MILEPOINT	MILEPOINT DESCRIPTION	MARKED LANES	SURFACE WIDTH/TYPE*	AADT
STATE PRIMARY	R URB FRWY EXPWY	POSITIVE BARRIER	FULL	NHS	04.360 RP 32- 7	RAMP 7 FR MD 32 WB TO US 29 SB	5	60I	62,225
					04.630	MILE MARKER 17.0			
					04.690		6	72I	
					04.690 RP 32- 2	RAMP 2 FR MD 32 WB TO US 29 NB			
					04.690 RP 32- 8	RAMP 8 FR US 29 SB TO MD 32 WB			
					04.960 CO412	SENECA DR			
					04.960	STRUC #13131			
					04.960	EXIT #17			
		UNPROTECTED			04.970 RP 29- 7	RAMP 7 FR SENECA DR TO US 29 SB			
					05.010				
					05.010	SPUR TO SHAKER DR			
					05.050 RP 29- 8	RAMP 8 FR US 29 SB TO SENECA DR			
					05.080	SPUR FR SHAKER DR			
					05.210		5	60I	
					05.630 RP 29- 1	RAMP 1 FR US 29 NB TO BROKEN LAND PKWY			
					05.700 RP 29- 6	RAMP 6 FR BROKEN LAND PKWY TO US 29 SB			
		POSITIVE BARRIER			05.880 RP 29- 5	RAMP 5 FR US 29 SB TO BROKEN LAND PKWY			
					05.900				
					05.900 RP 29- 3	RAMP 3 FR BROKEN LAND PKWY TO US 29 NB			
					05.950		5	60J	78,475
					05.950 CO1161	BROKEN LAND PKWY			
					05.950	STRUC #13129			
		UNPROTECTED			05.950	EXIT #18			
					06.020				
		POSITIVE BARRIER			06.020 RP 29- 7	RAMP 7 FR BROKEN LAND PKWY TO US 29 SB			
					06.050				
					06.080 RP 29- 1	RAMP 1 FR US 29 NB TO BROKEN LAND PKWY			
					06.080	STRUC #13128			
					06.090 RP 29- 2	RAMP 2 FR BROKEN LAND PKWY TO US 29 NB			
					06.110	BEGIN BRIDGE			
					06.120	STRUC #13012 PATUXENT RIVER			
					06.130	END BRIDGE			

*A,B = UNIMPROVED; C = GRADED & DRAINED; D,E = SOIL, GRAVEL, STONE; F,G = LOW TYPE BITUMINOUS
H,I = HIGH TYPE BITUMINOUS; J = CONCRETE; K = BRICK; L = BLOCK

PAGE: 86

STATE HIGHWAY ADMINISTRATION OF MARYLAND
HIGHWAY INFORMATION SERVICES DIVISION
DATA SUPPORT GROUP

PAGE: 87

STATE HIGHWAY LOCATION REFERENCE

COUNTY: HOWARD

DISTRICT: 7

DATE: 12/31/05

ROUTE NUMBER: US 29 CONTINUED

INVENTORY DIRECTION: NORTH

ROUTE NAME: COLUMBIA PIKE

STATE SYSTEM	FUNCTIONAL CLASS	MEDIAN TYPE	ACCESS CONTROL	NHS	MILEPOINT	MILEPOINT DESCRIPTION	MARKED LANES	SURFACE WIDTH/TYPE*	AADT
STATE PRIMARY	R URB FRWY EXPWY	UNPROTECTED	FULL	NHS	06.241		5	60J	78,475
					06.330	CO510 SOUTH ENTRANCE RD			
					06.376	SPUR TO SOUTH ENTRANCE RD			
					06.530	CROSSOVER			
					06.590	CO1124 GALES LA			
					06.600	ATR STATION #0029 (CABINET NB/L)			
		POSITIVE BARRIER			06.610				
					06.610	STRUC #HO0133 PEDESTRIAN WALKWAY			
					06.610	MILE MARKER 19.0			
		UNPROTECTED			07.080				
					07.190		4	60J	
					07.190	CO262 OLD COLUMBIA RD			
					07.190	CROSSOVER			
					07.230		5	72J	
					07.440		6	72I	
					07.470	RP 29- 4 RAMP 4 FR US 29 NB TO MD 175 EB			
					07.470	RP 29- 6 RAMP 6 FR MD 175 EB TO US 29 SB			
					07.690	RP 29- 3 RAMP 3 FR MD 175 EB TO US 29 NB			
					07.700	RP 29- 5 RAMP 5 FR US 29 SB TO MD 175 EB			
					07.740				78,225
					07.740	MD175 PATUXENT PKWY			
					07.740	STRUC #13086			
					07.740	MILE MARKER 20.0			
					07.740	EXIT #20			
					07.790	RP 29- 7 RAMP 7 FR MD 175 WB TO US 29 SB			
					07.790	RP 29- 1 RAMP 1 FR US 29 NB TO MD 175 WB			
					07.940	RP 29- 2 RAMP 2 FR MD 175 WB TO US 29 NB			
					08.100	RP 29- 8 RAMP 8 FR US 29 SB TO MD 175 WB			
					08.310	SPUR TO DIAMOND BACK RD			
					08.320	CO118 DIAMOND BACK DR			
					08.330	SPUR FR DIAMOND BACK RD			
					08.580	RP 29- 4 RAMP 4 FR US 29 NB TO MD 108 EB			
					08.580	RP 29- 6 RAMP 6 FR MD 108 EB TO US 29 SB			
		POSITIVE BARRIER	PARTIAL		08.750		4	48J	
					08.750	RP 29- 5 RAMP 5 FR US 29 SB TO MD 108 EB			

*A,B = UNIMPROVED; C = GRADED & DRAINED; D,E = SOIL, GRAVEL, STONE; F,G = LOW TYPE BITUMINOUS
H,I = HIGH TYPE BITUMINOUS; J = CONCRETE; K = BRICK; L = BLOCK

PAGE: 87

STATE HIGHWAY ADMINISTRATION OF MARYLAND
HIGHWAY INFORMATION SERVICES DIVISION
DATA SUPPORT GROUP

PAGE: 88

STATE HIGHWAY LOCATION REFERENCE

COUNTY: HOWARD

DISTRICT: 7

DATE: 12/31/05

ROUTE NUMBER: US 29 CONTINUED

INVENTORY DIRECTION: NORTH

ROUTE NAME: COLUMBIA PIKE

STATE SYSTEM	FUNCTIONAL CLASS	MEDIAN TYPE	ACCESS CONTROL	NHS	MILEPOINT	MILEPOINT DESCRIPTION	MARKED LANES	SURFACE WIDTH/TYPE*	AADT
STATE PRIMARY	R	URB FRWY EXPWY	POSITIVE BARRIER	PARTIAL	08.810 RP 29- 3	RAMP 3 FR MD 108 EB TO US 29 NB	4	48J	78,225
					08.850		6	72I	104,425
					08.850 MD108	OLD ANNAPOLIS RD			
					08.850	STRUC #13111			
					08.850	EXIT #21			
					08.870 RP 29- 7	RAMP 7 FR MD 108 WB TO US 29 SB			
					08.960 RP 29- 1	RAMP 1 FR US 29 NB TO MD 108 WB			
					09.040 RP 29- 8	RAMP 8 FR US 29 SB TO MD 108 WB			
			UNPROTECTED		09.110				
			POSITIVE BARRIER		09.110 RP 29- 2	RAMP 2 FR MD 108 WB TO US 29 NB			
					09.418				
					09.610 RP 29- 7	RAMP 7 FR MD 100 WB TO US 29 SB			
					09.680	MILE MARKER MM 22.0			
					09.690 RP 29- 4	RAMP 4 FR US 29 NB TO MD 100 EB			
					09.930 RP 29- 7	RAMP 7 FR MD 100 WB TO US 29 SB			
					09.930	STRUC #13119			
					10.050				101,725
					10.050 MD100	NO NAME			
					10.050	STRUC #13121			
					10.050	EXIT #22			
					10.120 RP 29- 7	RAMP 7 FR MD 103 WB TO US 29 SB			
					10.160	MD 100 (WB/L)			
					10.240 MD100	NO NAME			
					10.290 MD103	ST JOHNS LA			
					10.290	STRUC #13122			
					10.290	EXIT #23			
					10.400		7	84I	
					10.550 RP 29- 8	RAMP 8 FR US 29 SB TO MD 103 WB			
					10.680 RP 29- 2	RAMP 2 FR MD 103 WB TO US 29 NB			
					10.773		8	108I	
					10.773	MILE MARKER 23.0			
					10.820		8	104I	
					10.890		8	96I	
					10.948		7	84I	
					10.948	CROSSOVER			

*A,B = UNIMPROVED; C = GRADED & DRAINED; D,E = SOIL, GRAVEL, STONE; F,G = LOW TYPE BITUMINOUS
H,I = HIGH TYPE BITUMINOUS; J = CONCRETE; K = BRICK; L = BLOCK

PAGE: 88

STATE HIGHWAY ADMINISTRATION OF MARYLAND
HIGHWAY INFORMATION SERVICES DIVISION
DATA SUPPORT GROUP

PAGE: 89

STATE HIGHWAY LOCATION REFERENCE

COUNTY: HOWARD

DISTRICT: 7

DATE: 12/31/05

ROUTE NUMBER: US 29 CONTINUED

INVENTORY DIRECTION: NORTH

ROUTE NAME: COLUMBIA PIKE

STATE SYSTEM	FUNCTIONAL CLASS	MEDIAN TYPE	ACCESS CONTROL	NHS	MILEPOINT	MILEPOINT DESCRIPTION	MARKED LANES	SURFACE WIDTH/TYPE*	AADT
STATE PRIMARY	R URB FRWY EXPWY	POSITIVE BARRIER	FULL	NHS	11.280 CO278	FREDERICK RD	7	84I	101,725
					11.280	STRUC #13010			
					11.340		6	72I	
					11.340 RP 29- 7	RAMP 7 FR US 40 WB TO US 29 SB			
					11.358	SIGN: 29TH INFANTRY DIVISION MEM HWY			
					11.400 RP 29- 4	RAMP 4 FR US 29 NB TO US 40 EB			
					11.510	BEGIN BRIDGE			
					11.530 RP 29- 7	RAMP 7 FR US 40 WB TO US 29 SB			
					11.530	STRUC #13008			
					11.550	END BRIDGE			
					11.750 RP 29- 3	RAMP 3 FR US 40 EB TO US 29 NB			
					11.750	MILE MARKER 24.0			
					11.770 RP 29- 5	RAMP 5 FR US 29 SB TO US 40 EB			
					11.790	BEGIN BRIDGE			
					11.820				96,475
					11.820 US 40	BALTO NATIONAL PIKE			
					11.820	STRUC #13011			
					11.820	EXIT #24			
					11.850	END BRIDGE			
					11.900 RP 29- 1	RAMP 1 FR US 29 NB TO US 40 WB			
					11.930 RP 29- 8	RAMP 8 FR US 29 SB TO US 40 WB			
					12.134 RP 29- 2	RAMP 2 FR US 40 WB TO US 29 NB			
					12.410		5	60I	
					12.500		4	48I	
					12.639		5	60I	
					12.639 RP 70- 6	RAMP 6 FR IS 70 EB TO US 29 SB			
					12.669		4	48I	
					12.669 RP 70- 7	RAMP 7 FR IS 70 WB TO US 29 SB			
					12.770 RP 70- 4	RAMP 4 FR US 29 NB TO IS 70 EB			
					12.770	MILE MARKER 25.0			
					12.780		3	36I	18,825
					12.910	BEGIN BRIDGE			
					12.930 RP 70- 7	RAMP 7 FR IS 70 WB TO US 29 SB			
					12.930	STRUC #13028			

*A,B = UNIMPROVED; C = GRADED & DRAINED; D,E = SOIL, GRAVEL, STONE; F,G = LOW TYPE BITUMINOUS
H,I = HIGH TYPE BITUMINOUS; J = CONCRETE; K = BRICK; L = BLOCK

PAGE: 89

STATE HIGHWAY ADMINISTRATION OF MARYLAND
HIGHWAY INFORMATION SERVICES DIVISION
DATA SUPPORT GROUP

PAGE: 90

STATE HIGHWAY LOCATION REFERENCE

COUNTY: HOWARD

DISTRICT: 7

DATE: 12/31/05

ROUTE NUMBER: US 29 CONTINUED

INVENTORY DIRECTION: NORTH

ROUTE NAME: COLUMBIA PIKE

STATE SYSTEM	FUNCTIONAL CLASS	MEDIAN TYPE	ACCESS CONTROL	NHS	MILEPOINT	MILEPOINT DESCRIPTION	MARKED LANES	SURFACE WIDTH/TYPE*	AADT
STATE PRIMARY	R URB FRWY EXPWY	POSITIVE BARRIER	FULL	NHS	12.950	END BRIDGE	3	36I	18,825
					13.000		3	40I	
					13.054		3	44I	
					13.100		4	48I	
					13.100 RP 70- 5	RAMP 5 FR US 29 SB TO IS 70 EB			
					13.130 RP 70- 3	RAMP 3 FR IS 70 EB TO US 29 NB			
					13.150	BEGIN BRIDGE			
STATE SECONDARY				NOT NHS	13.170				
					13.170 IS 70	NO NAME			
					13.170	STRUC #13048			
					13.170	EXIT #25			
					13.190	END BRIDGE			
					13.220 RP 70- 1	RAMP 1 FR US 29 NB TO IS 70 WB			
					13.291 RP 70- 9	RAMP 9 FR US 29 NB TO RAMP 8(TO IS70 WB)			
					13.360 RP 70- 8	RAMP 8 FR US 29 SB TO IS 70 WB			
		UNPROTECTED	PARTIAL		13.480				
					13.480 RP 70- 2	RAMP 2 FR IS 70 WB TO US 29 NB			
					13.590	SPUR FR MD 99			
					13.610 MD 99	OLD FREDERICK RD			
					13.610 CO1312	ROGERS AVE			
					13.610	TRAFFIC SIGNAL			

ROUTE NUMBER: US 40

INVENTORY DIRECTION: EAST

ROUTE NAME: BALTO NATIONAL PIKE

STATE SYSTEM	FUNCTIONAL CLASS	MEDIAN TYPE	ACCESS CONTROL	NHS	MILEPOINT	MILEPOINT DESCRIPTION	MARKED LANES	SURFACE WIDTH/TYPE*	AADT
STATE SECONDARY	R URB FRWY EXPWY	UNPROTECTED	PARTIAL	NOT NHS	00.000	CARROLL CO/L	4	48I	18,825
					00.000	SEE IS 70 (AHEAD)			
	RUR MINOR ART	POSITIVE BARRIER			12.770				12,175
					12.770 IS 70	NO NAME (BACK)			
					12.770	EXIT #82			
					12.770	END X-REF W/ IS 70			
					13.020	SPEED LIMIT 55 MPH			

*A,B = UNIMPROVED; C = GRADED & DRAINED; D,E = SOIL, GRAVEL, STONE; F,G = LOW TYPE BITUMINOUS
H,I = HIGH TYPE BITUMINOUS; J = CONCRETE; K = BRICK; L = BLOCK

PAGE: 90

STATE HIGHWAY ADMINISTRATION OF MARYLAND
HIGHWAY INFORMATION SERVICES DIVISION
DATA SUPPORT GROUP

PAGE: 91

STATE HIGHWAY LOCATION REFERENCE

COUNTY: HOWARD

DISTRICT: 7

DATE: 12/31/05

ROUTE NUMBER: US 40 CONTINUED

INVENTORY DIRECTION: EAST

ROUTE NAME: BALTO NATIONAL PIKE

STATE SYSTEM		FUNCTIONAL CLASS	MEDIAN TYPE	ACCESS CONTROL	NHS	MILEPOINT	MILEPOINT DESCRIPTION	MARKED LANES	SURFACE WIDTH/TYPE*	AADT
STATE SECONDARY	R	RUR MINOR ART	UNPROTECTED	PARTIAL	NOT NHS	13.060		4	48I	12,175
		URB FRWY EXPWY				13.620				15,577
						13.620	CO 70			
						13.620	TRAFFIC SIGNAL			
						13.620	CROSSOVER			
						14.380	CO514			
						14.380	TURF VALLEY RD			
						14.380	TRAFFIC SIGNAL			
						14.380	CROSSOVER			
						15.130	SPEED LIMIT 45 MPH			
						15.140	ATR STATION #0014 (CABINET EB/L)			
						15.200	OP 17			
						15.200	CEMETERY LA			
						15.200	CEMETERY LA			
						15.200	CROSSOVER			
		URB OPA		NONE		15.360				25,375
						15.360	MD144A			
						15.360	PEBBLE BEACH DR			
						15.360	TRAFFIC SIGNAL			
						15.360	CROSSOVER			
						15.380	SPUR FR MD 144A			
						15.480	CO360			
						15.480	COVENTRY COURT DR			
						15.480	DIRECTIONAL CROSSOVER			
						15.530	DIRECTIONAL CROSSOVER			
						15.680	SHA SALT DOME			
						15.750	CO224			
						15.750	BOONES LA			
						15.820	SPUR TO CO 2511 (SERVICE RD)			
						15.900	SPUR TO FREDERICK RD			
						15.930	CO278			
						15.930	FREDERICK RD			
						15.930	CO515			
						15.930	PINE ORCHARD LA			
						15.930	TRAFFIC SIGNAL			
						15.930	CROSSOVER			
			CURBED			16.170				48,175
						16.170	CO1063			
						16.170	BETHANY LA			
						16.170	CENTENNIAL LA			
						16.170	TRAFFIC SIGNAL			
						16.280	DIRECTIONAL CROSSOVER			

*A,B = UNIMPROVED; C = GRADED & DRAINED; D,E = SOIL, GRAVEL, STONE; F,G = LOW TYPE BITUMINOUS
H,I = HIGH TYPE BITUMINOUS; J = CONCRETE; K = BRICK; L = BLOCK

PAGE: 91

STATE HIGHWAY ADMINISTRATION OF MARYLAND
HIGHWAY INFORMATION SERVICES DIVISION
DATA SUPPORT GROUP

PAGE: 92

STATE HIGHWAY LOCATION REFERENCE

COUNTY: HOWARD

DISTRICT: 7

DATE: 12/31/05

ROUTE NUMBER: US 40 CONTINUED

INVENTORY DIRECTION: EAST

ROUTE NAME: BALTO NATIONAL PIKE

STATE SYSTEM	FUNCTIONAL CLASS	MEDIAN TYPE	ACCESS CONTROL	NHS	MILEPOINT	MILEPOINT DESCRIPTION	MARKED LANES	SURFACE WIDTH/TYPE*	AADT
STATE SECONDARY	R URB OPA	UNPROTECTED	NONE	NOT NHS	16.450		4	48I	48,175
					16.450	DIRECTIONAL CROSSOVER			
					16.450	TRAFFIC SIGNAL			
					16.560	STRUC #13032 LITTLE PATUXENT RIVER			
					16.560	CROSSOVER			
					17.050	CO317 DOGWOOD DR			
					17.050	DIRECTIONAL CROSSOVER			
					17.230	DRAINAGE 72" CMP			
					17.340		5	60I	
					17.340	CO290 GREENWAY DR			
					17.340	DIRECTIONAL CROSSOVER			
					17.385	DIRECTIONAL CROSSOVER			
					17.510		6	72I	
					17.510	CO516 PLUM TREE DR			
					17.690	CO449 N CHATHAM RD			
					17.690	CROSSOVER			
					17.830	CROSSOVER			
		CURBED			18.050				
					18.050	CO272 ST JOHNS LA			
					18.050	CROSSOVER			
					18.050	TRAFFIC SIGNAL			
		POSITIVE BARRIER			18.110		5	60I	
					18.210	RP 29- 8 RAMP 8 FR US 29 SB TO US 40 WB			
					18.220	OP1016 CHEVROLET DR			
					18.260	RP 29- 5 RAMP 5 FR US 29 SB TO US 40 EB			
					18.330				51,275
					18.330	US 29 COLUMBIA PIKE			
					18.330	STRUC #13011			
					18.380		4	48I	
					18.380	RP 29- 3 RAMP 3 FR US 40 EB TO US 29 NB			
					18.380	RP 29- 1 RAMP 1 FR US 29 NB TO US 40 WB			
					18.460	RP 29- 7 RAMP 7 FR US 40 WB TO US 29 SB			
					18.460	STRUC #13033			
					18.490	RP 29- 2 RAMP 2 FR US 40 WB TO US 29 NB			
					18.520	RP 29- 7 RAMP 7 FR US 40 WB TO US 29 SB			

*A,B = UNIMPROVED; C = GRADED & DRAINED; D,E = SOIL, GRAVEL, STONE; F,G = LOW TYPE BITUMINOUS
H,I = HIGH TYPE BITUMINOUS; J = CONCRETE; K = BRICK; L = BLOCK

PAGE: 92

STATE HIGHWAY ADMINISTRATION OF MARYLAND
HIGHWAY INFORMATION SERVICES DIVISION
DATA SUPPORT GROUP

PAGE: 93

STATE HIGHWAY LOCATION REFERENCE

COUNTY: HOWARD

DISTRICT: 7

DATE: 12/31/05

ROUTE NUMBER: US 40 CONTINUED

INVENTORY DIRECTION: EAST

ROUTE NAME: BALTO NATIONAL PIKE

STATE SYSTEM	FUNCTIONAL CLASS	MEDIAN TYPE	ACCESS CONTROL	NHS	MILEPOINT	MILEPOINT DESCRIPTION	MARKED LANES	SURFACE WIDTH/TYPE*	AADT
STATE SECONDARY	R URB OPA	UNPROTECTED	NONE	NOT NHS	18.610		4	481	51,275
					18.610 CO 46	RIDGE RD			
					18.610 CO2929	NORTH RIDGE RD			
					18.610	TRAFFIC SIGNAL			
		POSITIVE BARRIER			18.660		5	601	
					18.800 CO3203	EXECUTIVE CENTER RD			
					18.810		6	721	
					18.810 RP 29- 4	RAMP 4 FR US 29 NB TO US 40 EB			
		UNPROTECTED			18.860				
					19.000				39,975
					19.000 CO1312	ROGERS AVE			
					19.000	TRAFFIC SIGNAL			
					19.250 OP 37	NORMANDY CENTER DR			
					19.250 OP383	NORMANDY WOODS DR			
					19.250	TRAFFIC SIGNAL			
					19.280 MD984	NO NAME			
					19.440		4	481	
					19.490 CO285	NORMANDY DR			
					19.490	CROSSOVER			
					19.580	OAK GREEN CIR			
					19.740 CO3173	GOVERNORS RUN			
					19.890 CO2614	WESTON DR			
					20.000 CO462	TYSON RD			
		POSITIVE BARRIER			20.070				
					20.070 OP942	NO NAME			
					20.150 CO219	CHESTNUT HILL DR			
					20.190 CO370	VALLEY LA			
					20.480 SR 2	ENT TO HOLLOFIELD			
					20.480 SR 2	ENT TO HOLLOFIELD			
					20.580 SR 2	ENT TO HOLLOFIELD			
					20.580	STRUC #13034			
					21.080	STRUC #3109 PATAPSCO RIVER			
					21.080	BALTIMORE CO/L			

*A,B = UNIMPROVED; C = GRADED & DRAINED; D,E = SOIL, GRAVEL, STONE; F,G = LOW TYPE BITUMINOUS
H,I = HIGH TYPE BITUMINOUS; J = CONCRETE; K = BRICK; L = BLOCK

PAGE: 93