

2005

Calendar Year

HIGHWAY LOCATION REFERENCE

ALL INTERSECTIONS

Data as of December 31, 2005

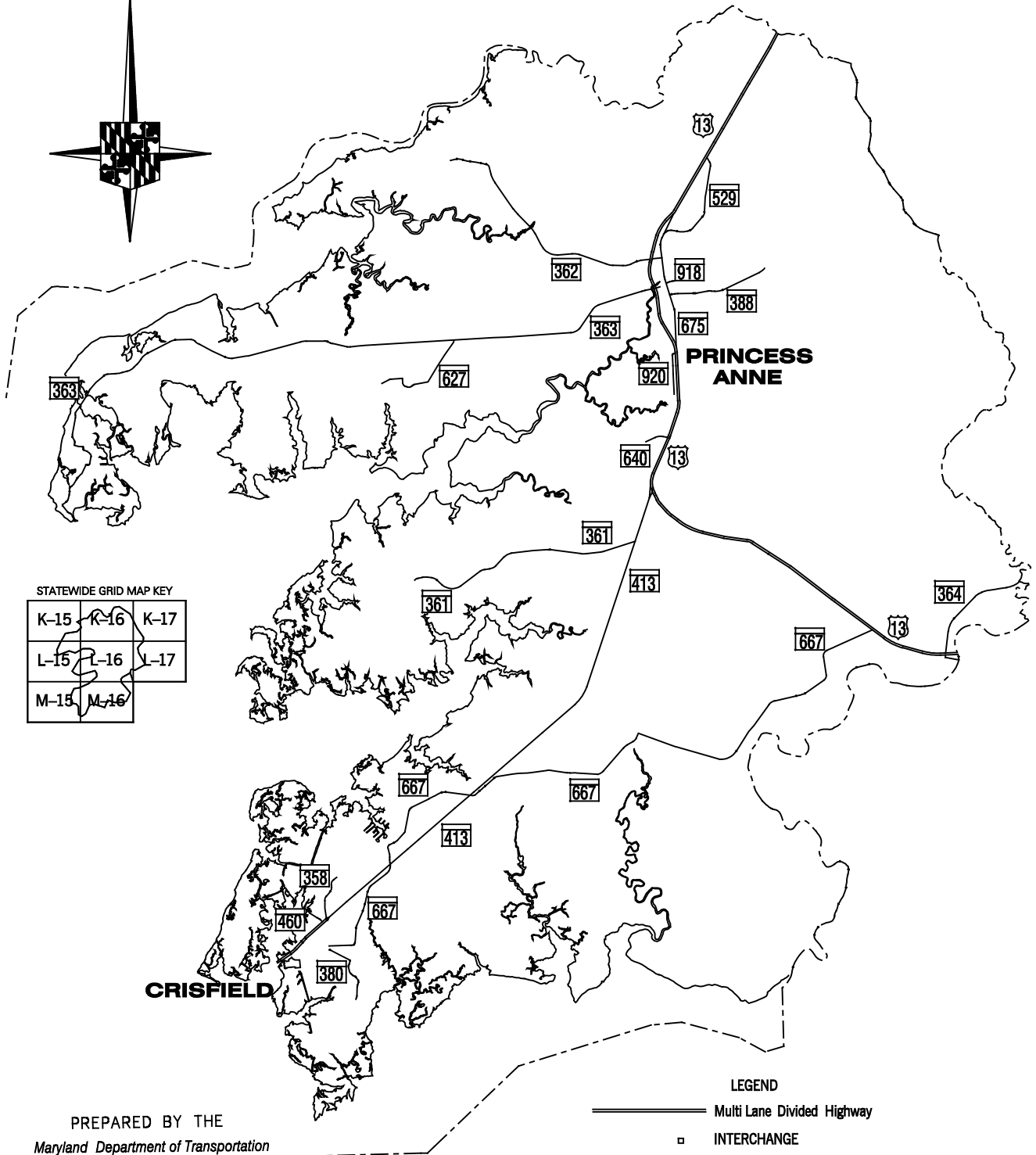

SOMERSET

COUNTY

SHA DISTRICT #1

S








STATEWIDE GRID MAP KEY

K-15	K-16	K-17
L-15	L-16	L-17
M-15	M-16	

LEGEND

-  Multi Lane Divided Highway
-  INTERCHANGE
-  Undivided Highway

This map is intended for use as a reference only.

For more detailed maps, please contact:
 Kevin Powers of the
 Highway Information Services Division at,
 410-545-5518 or
 by email to kpowers@sha.state.md.us

PREPARED BY THE

Maryland Department of Transportation

STATE HIGHWAY ADMINISTRATION

HIGHWAY INFORMATION SERVICES DIVISION

SOMERSET COUNTY

ROUTE ALERT LIST

SOMERSET COUNTY

None.

MARYLAND STATE HIGHWAY ADMINISTRATION
HIGHWAY INFORMATION SERVICES DIVISION
STATE MAINTAINED HIGHWAYS ON THE NATIONAL HIGHWAY SYSTEM
AS OF DECEMBER 31, 2005

COUNTY: SOMERSET

ROUTE	MAINLINE	BEG DESCRIPTION	END DESCRIPTION	NHS TYPE
US 13	MAINLINE	0.000 WORCESTER CO/L	20.280 WICOMICO CO/L	NHS SYSTEM

STATE HIGHWAY ADMINISTRATION OF MARYLAND
HIGHWAY INFORMATION SERVICES DIVISION
DATA SUPPORT GROUP

STATE HIGHWAY LOCATION REFERENCE

COUNTY: SOMERSET
DISTRICT: 1
DATE: 12/31/05

ROUTE NUMBER: MD 358
INVENTORY DIRECTION: NORTH
ROUTE NAME: JACKSONVILLE RD

STATE SYSTEM	FUNCTIONAL CLASS	MEDIAN TYPE	ACCESS CONTROL	NHS	MILEPOINT	MILEPOINT DESCRIPTION	MARKED LANES	SURFACE WIDTH/TYPE*	AADT
MUNICIPAL	U RUR MINOR COLL	NONE (UNDIV)	NONE	NOT NHS	00.000		2	22I	1,825
					00.000 MU430	SOMERSET AVE (BACK)			
					00.000 MD413	RICHARDSON AVE/MARYLAND AVE			
					00.000	STOP SIGN			
					00.010				
					00.062	SPEED LIMIT 30 MPH			
					00.070 MU 10	A RD			
					00.070	CRISFIELD HEAD START CENTER			
STATE SECONDARY	R				00.090		2	25I	
					00.090	END MUNICIPAL MAINTENANCE			
					00.090	BEGIN STATE MAINTENANCE			
					00.090	OUT CORP LMTS CRISFIELD			
					00.100 CO337	MILL LA			
					00.140 CO135	PEACH ST			
					00.200 CO133	E PEAR ST			
					00.210 CO369	WEST PEAR ST			
					00.250 CO132	BURTON AVE			
					00.270 CO134	PLUM ST			
					00.340 CO131	SILVER LA			
					00.420		2	24I	
					00.420 CO270	CLARENCE CHRISTY DR			
					00.560 CO130	BYRD RD			
					00.650 CO377	ANCHOR DR			
					00.800 MD358A	BOX IRON RD			
					01.040 CO394	BOX IRON RD			
					01.110 CO233	ALFRED J LAWSON RD			
					01.130 CO128	JACKSONVILLE RD (AHEAD)			

ROUTE NUMBER: MD 358A
INVENTORY DIRECTION: NORTH
ROUTE NAME: BOX IRON RD

STATE SYSTEM	FUNCTIONAL CLASS	MEDIAN TYPE	ACCESS CONTROL	NHS	MILEPOINT	MILEPOINT DESCRIPTION	MARKED LANES	SURFACE WIDTH/TYPE*	AADT
STATE SECONDARY	R RUR LOCAL	NONE (UNDIV)	NONE	NOT NHS	00.000		2	27I	399
					00.000 MD358	JACKSONVILLE RD			

*A,B = UNIMPROVED; C = GRADED & DRAINED; D,E = SOIL, GRAVEL, STONE; F,G = LOW TYPE BITUMINOUS
H,I = HIGH TYPE BITUMINOUS; J = CONCRETE; K = BRICK; L = BLOCK

STATE HIGHWAY LOCATION REFERENCE

COUNTY: SOMERSET
DISTRICT: 1
DATE: 12/31/05

ROUTE NUMBER: MD 358A CONTINUED

INVENTORY DIRECTION: NORTH

ROUTE NAME: BOX IRON RD

STATE SYSTEM	FUNCTIONAL CLASS	MEDIAN TYPE	ACCESS CONTROL	NHS	MILEPOINT	MILEPOINT DESCRIPTION	MARKED LANES	SURFACE WIDTH/TYPE*	AADT
STATE SECONDARY	R RUR LOCAL	NONE (UNDIV)	NONE	NOT NHS	00.000	STOP SIGN	2	27I	399
					00.070 CO394	BOX IRON RD (AHEAD)			
					00.070	SIGN: END STATE MAINTENANCE			

ROUTE NUMBER: MD 361

INVENTORY DIRECTION: EAST

ROUTE NAME: FAIRMOUNT RD

STATE SYSTEM	FUNCTIONAL CLASS	MEDIAN TYPE	ACCESS CONTROL	NHS	MILEPOINT	MILEPOINT DESCRIPTION	MARKED LANES	SURFACE WIDTH/TYPE*	AADT
STATE SECONDARY	R RUR MINOR COLL	NONE (UNDIV)	NONE	NOT NHS	00.000		2	22I	1,050
					00.000 CO399	FAIRMOUNT RD (BACK)			
					00.010	SIGN: LOWER FAIRMOUNT			
					00.010	SIGN: UPPER FAIRMOUNT			
					00.070 CO110	CLINTON BOZMAN RD			
					00.140	CHRIST UNITED METHODIST CHURCH			
					00.150	CEMETERY			
					00.190 CO109	HALLS CREEK RD			
					00.240	SPEED LIMIT 30 MPH			
					00.370 CO106	FISHING ISLAND RD			
					00.560	DRAINAGE 48" CMP			
					00.640		2	24I	
					00.640	ST. STEVEN'S CEMETERY			
					00.766	SIGN: UPPER FAIRMOUNT			
	RUR MAJ COLL				00.810				
					00.810 CO103	UPPER HILL RD			
					00.890	GILLIS LA			
					00.940 CO102	JONES FACTORY RD			
					00.973	SPEED LIMIT 40 MPH			
					01.230	SPEED LIMIT 50 MPH			
					01.240		2	22I	
					01.240 CO102	JONES FACTORY RD			
					01.580	PROPOSED RD			
					02.330 OP 42	WATERS FARM RD			
					02.330 CO101	HOOD RD			
					02.483	SIGN: MANOKIN			

*A,B = UNIMPROVED; C = GRADED & DRAINED; D,E = SOIL, GRAVEL, STONE; F,G = LOW TYPE BITUMINOUS
H,I = HIGH TYPE BITUMINOUS; J = CONCRETE; K = BRICK; L = BLOCK

STATE HIGHWAY LOCATION REFERENCE

COUNTY: SOMERSET
DISTRICT: 1
DATE: 12/31/05

ROUTE NUMBER: MD 361 CONTINUED

INVENTORY DIRECTION: EAST

ROUTE NAME: FAIRMOUNT RD

STATE SYSTEM	FUNCTIONAL CLASS	MEDIAN TYPE	ACCESS CONTROL	NHS	MILEPOINT	MILEPOINT DESCRIPTION	MARKED LANES	SURFACE WIDTH/TYPE*	AADT
STATE SECONDARY	R RUR MAJ COLL	NONE (UNDIV)	NONE	NOT NHS	03.000 CO 94	FONTAINE RD	2	22I	1,050
					03.000 CO 99	R MADDOX RD			
					03.060	SAMUEL WESLEY UNITED METHODIST CHURCH			
					03.190 CO 98	ADAMS RD			
					03.220	BROTHERLY LOVE HOUSE OF PRAYER			
					03.300	MANOKIN POST OFFICE			
					03.330				1,250
					03.330 CO 92	MILLARD LONG RD			
					03.330 CO304	RIVER RD			
					03.520	SIGN: MANOKIN			
					04.210				1,650
					04.210 CO 95	CLYDE FORD RD			
					04.220	DRAINAGE 48" CMP			
					04.370	JAMES RING RD (ENT TO CO LANDFILL)			
					04.790 OP 32	BEAUCHAMP LA			
					04.840 CO 97	CHARLES LAYFIELD RD			
					05.620 MD413	CRISFIELD HWY			
					05.620 CO194	RITZEL RD (AHEAD)			
					05.620	STOP SIGN			

ROUTE NUMBER: MD 362

INVENTORY DIRECTION: EAST

ROUTE NAME: MT VERNON RD

STATE SYSTEM	FUNCTIONAL CLASS	MEDIAN TYPE	ACCESS CONTROL	NHS	MILEPOINT	MILEPOINT DESCRIPTION	MARKED LANES	SURFACE WIDTH/TYPE*	AADT
STATE SECONDARY	R RUR MINOR COLL	NONE (UNDIV)	NONE	NOT NHS	00.000		2	22I	1,850
					00.000 CO 1	MT VERNON RD (BACK)			
					00.000 CO 13	BOBTOWN RD			
					00.000	SIGN: BEGIN STATE MAINTENANCE			
					00.490		2	21I	
					00.520	JOHN WESLEYAN UNITED METHODIST CHURCH			
					00.530		2	22I	
					00.760		2	24I	
	RUR MAJ COLL				00.910				

*A,B = UNIMPROVED; C = GRADED & DRAINED; D,E = SOIL, GRAVEL, STONE; F,G = LOW TYPE BITUMINOUS
H,I = HIGH TYPE BITUMINOUS; J = CONCRETE; K = BRICK; L = BLOCK

STATE HIGHWAY ADMINISTRATION OF MARYLAND
HIGHWAY INFORMATION SERVICES DIVISION
DATA SUPPORT GROUP

STATE HIGHWAY LOCATION REFERENCE

COUNTY: SOMERSET
DISTRICT: 1
DATE: 12/31/05

ROUTE NUMBER: MD 362 CONTINUED

INVENTORY DIRECTION: EAST

ROUTE NAME: MT VERNON RD

STATE SYSTEM	FUNCTIONAL CLASS	MEDIAN TYPE	ACCESS CONTROL	NHS	MILEPOINT	MILEPOINT DESCRIPTION	MARKED LANES	SURFACE WIDTH/TYPE*	AADT
STATE SECONDARY	R RUR MAJ COLL	NONE (UNDIV)	NONE	NOT NHS	00.910 CO 17	FITZBOUNDS RD	2	24I	1,850
					00.930	SPUR TO FITZBOUNDS RD			
					01.000	DRAINAGE 96" CMP SQUASH			
					01.070	THE EPISCOPAL CHURCH & CEMETERY			
					01.100	SPEED LIMIT 50 MPH			
					01.520 CO 24	JAMES LA			
					01.720	BIG MONIE RD			
					01.880 CO426	COVINGTON LA			
					02.100 CO 23	FACTORY RD			
					02.210	SPUR TO FACTORY RD			
					02.300	DRAINAGE CBC - 6'X48'X3'X2'(19013X0)			
					02.510 CO402	W RIDGE RD			
					02.680	STRUC #19005 MONIE CREEK			
					03.010	DRAINAGE 36" CP			
					03.240				3,050
					03.240 CO 18	BLACK RD			
					05.310 MU 85	DREXWOOD DR			
					05.330 CO 22	E RIDGE RD			
					05.340	DRAINAGE 2 - 30" CP (19014X0)			
					05.440	SPEED LIMIT 40 MPH			
					05.520 CO275	SHERREE LA			
					05.600 CO 43	JEFFERY LA			
					05.690 CO 38	CRISFIELD LA			
	URB MINOR ART				05.840				
					05.840	DRAINAGE 48" RCP			
	U				05.870	IN CORP LMTS PRINCESS ANNE			
					05.877	SPEED LIMIT 30 MPH			
					05.910 MD920A	BRITTINGHAM LA			
	R				05.930	OUT CORP LMTS PRINCESS ANNE			
					05.950 CO265	EDGEHILL TERR			
					05.960		2	38I	
					05.960	SPUR TO US 13			
					05.970	SPUR FR US 13			
		CENTER TLA (UNDIV)			05.990		2	24I	
					05.990 US 13	OCEAN HWY			

*A,B = UNIMPROVED; C = GRADED & DRAINED; D,E = SOIL, GRAVEL, STONE; F,G = LOW TYPE BITUMINOUS
H,I = HIGH TYPE BITUMINOUS; J = CONCRETE; K = BRICK; L = BLOCK

STATE HIGHWAY LOCATION REFERENCE

COUNTY: SOMERSET
DISTRICT: 1
DATE: 12/31/05

ROUTE NUMBER: MD 362 CONTINUED

INVENTORY DIRECTION: EAST

ROUTE NAME: MT VERNON RD

STATE SYSTEM	FUNCTIONAL CLASS	MEDIAN TYPE	ACCESS CONTROL	NHS	MILEPOINT	MILEPOINT DESCRIPTION	MARKED LANES	SURFACE WIDTH/TYPE*	AADT
STATE SECONDARY	R URB MINOR ART	CENTER TLA (UNDIV)	NONE	NOT NHS	05.990	TRAFFIC SIGNAL	2	24I	3,050
	U				06.010	IN CORP LMTS PRINCESS ANNE			
					06.010	SPUR FR US 13			
					06.030	SPUR TO US 13			
					06.090 MU100	ELM ST			
					06.090 OP356	ELM ST			
					06.230 MD675	SOMERSET AVE			
					06.230	STOP SIGN			

ROUTE NUMBER: MD 363

INVENTORY DIRECTION: EAST

ROUTE NAME: DEAL ISLAND RD

STATE SYSTEM	FUNCTIONAL CLASS	MEDIAN TYPE	ACCESS CONTROL	NHS	MILEPOINT	MILEPOINT DESCRIPTION	MARKED LANES	SURFACE WIDTH/TYPE*	AADT
STATE SECONDARY	R RUR LOCAL	NONE (UNDIV)	NONE	NOT NHS	00.000		2	20I	750
					00.000	ROAD END			
					00.300	MANOKIN TRAIL			
					00.400	FAITH INDEPENDENT CHURCH			
					00.650 CO 85	PAUL BENTON CIR			
					00.730	ST. PAUL UNITED METHODIST CHURCH			
					00.730	ST. PAUL UNITED CEMETERY			
					00.740 CO 85	PAUL BENTON CIR			
					00.990 CO 84	PARKENSON RD			
					01.030	DRAINAGE STRUC #19011X0 MIDDLE CREEK			
					01.180	HORNER LA			
					01.320 CO 83	CUSTOM HOUSE RD			
					01.700 CO 79	BALLARD RD			
					01.700	JOHN WESLEY METHODIST CHURCH & CEMETERY			
					02.000	DRAINAGE 36" CMP			
					02.310 CO 76	OSBURN WEBSTER RD			
					02.470	DRAINAGE 36" CMP			
					02.500 CO 78	FORD RD			
					02.560	SPUR FR HARRISON RD			
					02.570 CO279	HARRISON RD			

*A,B = UNIMPROVED; C = GRADED & DRAINED; D,E = SOIL, GRAVEL, STONE; F,G = LOW TYPE BITUMINOUS
H,I = HIGH TYPE BITUMINOUS; J = CONCRETE; K = BRICK; L = BLOCK

STATE HIGHWAY LOCATION REFERENCE

COUNTY: SOMERSET
DISTRICT: 1
DATE: 12/31/05

ROUTE NUMBER: MD 363 CONTINUED

INVENTORY DIRECTION: EAST

ROUTE NAME: DEAL ISLAND RD

STATE SYSTEM	FUNCTIONAL CLASS	MEDIAN TYPE	ACCESS CONTROL	NHS	MILEPOINT	MILEPOINT DESCRIPTION	MARKED LANES	SURFACE WIDTH/TYPER*	AADT
STATE SECONDARY	R RUR LOCAL	NONE (UNDIV)	NONE	NOT NHS	02.650	ST JOHNS METHODIST CHURCH & CEMETERY	2	20I	750
	RUR MAJ COLL				02.660 CO278	SOUNDSIDE ESTATES RD			1,550
					02.730				
					02.730 CO 77	E SCHOOL RD			
					02.820	ATHLETIC FIELD			
					02.840 CO 74	LOLA WHEATLEY RD			
					02.920	SPEED LIMIT 30 MPH			
					02.930 CO 73	EDELEN WEBSTER RD			
					03.010 CO 72	BENTON RD			
					03.030	DEAL ISLAND - CHANCE V.F.D.			
					03.100 OP 16	ROLFE LA			
					03.270 CO 71	HOTEL RD			
					03.300		2	22I	
					03.400 CO380	RALPH ABBOTT RD			
					03.480		2	22J	
					03.480	BEGIN BRIDGE			
					03.630	STRUC #19006 UPPER THOROFARE			
					03.760		2	22I	
					03.760	END BRIDGE			
					03.810 MD363A	NO NAME			
					03.860	DRAINAGE 48" CP			
					03.930 CO274	COVE RD			
					04.160 CO 68	HAINES POINT RD			
					04.170 CO 69	CEMETERY RD			
					04.320 CO 69	CEMETERY RD			
					04.330	ROCK CREEK UNITED METHODIST CHURCH			
					04.440 CO 64	ROLAN PARKS RD			
					04.450 CO 63	EARL WEBSTER RD			
					04.850				2,150
					04.850 CO 63	EARL WEBSTER RD			
					04.850	SPEED LIMIT 50 MPH			
					05.060	STRUC #19007 ROCK CREEK			
					06.160	STRUC #19008 ROCK CREEK			
					06.540	SIGN: DAMES QUARTER			

*A,B = UNIMPROVED; C = GRADED & DRAINED; D,E = SOIL, GRAVEL, STONE; F,G = LOW TYPE BITUMINOUS
H,I = HIGH TYPE BITUMINOUS; J = CONCRETE; K = BRICK; L = BLOCK

STATE HIGHWAY ADMINISTRATION OF MARYLAND
HIGHWAY INFORMATION SERVICES DIVISION
DATA SUPPORT GROUP

STATE HIGHWAY LOCATION REFERENCE

COUNTY: SOMERSET
DISTRICT: 1
DATE: 12/31/05

ROUTE NUMBER: MD 363 CONTINUED

INVENTORY DIRECTION: EAST

ROUTE NAME: DEAL ISLAND RD

STATE SYSTEM	FUNCTIONAL CLASS	MEDIAN TYPE	ACCESS CONTROL	NHS	MILEPOINT	MILEPOINT DESCRIPTION	MARKED LANES	SURFACE WIDTH/TYPE*	AADT
STATE SECONDARY	R RUR MAJ COLL	NONE (UNDIV)	NONE	NOT NHS	06.580	SPEED LIMIT 30 MPH	2	22I	2,150
	RUR MINOR ART				06.700				1,750
					06.700 CO 60	HODSON WHITE RD			
					06.760 CO 59	RILEY ROBERTS RD			
					06.860 CO 58	LONG POINT RD			
					06.990	DEAL ISLAND WILDLIFE MAINTENACE AREA			
					07.280				2,150
					07.280 CO 57	MESSICK RD			
					07.370	SPEED LIMIT 50 MPH			
					07.790	STRUC #19019 DAMES QUARTER CREEK			
					08.900 OP361	GAME RESERVE RD			
					09.270	DRAINAGE 48" CMP			
					09.750	SPEED LIMIT 40 MPH			
					10.060	CHURCH (ABANDONED)			
					10.330	DRAINAGE 48" CMP			
					10.510 CO320	MC DORMAN RD			
					10.600		2	24I	
					10.600 CO 56	ORIOLE BACK RD			
					10.630	SIGN: ST. STEPHENS			
					10.660	SPEED LIMIT 50 MPH			
					10.940	SIGN: MONIE			
					11.120 CO 47	FITZGERALD RD			
					11.310	SIGN: MONIE			
					11.900 CO 51	JERUSALEM RD			
					13.090				2,650
					13.090 CO 44	DRAWBRIDGE RD			
					13.090 MD627	ORIOLE RD			
					14.230	DRAINAGE 48" CMP (19004X0)			
					14.330 CO 46	VENTON RD			
					14.360 CO 49	ANDERSON RD			
					14.500 CO336	IRVIN J BOUCH RD			
					15.180 CO 48	KEMPS NURSERY RD			
					15.420	TWINING LA			
					16.160		2	22I	

*A,B = UNIMPROVED; C = GRADED & DRAINED; D,E = SOIL, GRAVEL, STONE; F,G = LOW TYPE BITUMINOUS
H,I = HIGH TYPE BITUMINOUS; J = CONCRETE; K = BRICK; L = BLOCK

STATE HIGHWAY ADMINISTRATION OF MARYLAND
HIGHWAY INFORMATION SERVICES DIVISION
DATA SUPPORT GROUP

STATE HIGHWAY LOCATION REFERENCE

COUNTY: SOMERSET
DISTRICT: 1
DATE: 12/31/05

ROUTE NUMBER: MD 363 CONTINUED

INVENTORY DIRECTION: EAST

ROUTE NAME: DEAL ISLAND RD

STATE SYSTEM	FUNCTIONAL CLASS	MEDIAN TYPE	ACCESS CONTROL	NHS	MILEPOINT	MILEPOINT DESCRIPTION	MARKED LANES	SURFACE WIDTH/TYPE*	AADT
STATE SECONDARY	R RUR MINOR ART	NONE (UNDIV)	NONE	NOT NHS	16.470	DRAINAGE 60" CMP SQUASHED (19006X0)	2	22I	2,650
					16.490				3,550
					16.490 CO300	PINE POLE RD			
					16.490 CO 14	BROWNSTONE RD			
					16.700 CO422	CARTER RD			
					17.380 MU 87	DREXWOOD DR			
					17.700	SPEED LIMIT 40 MPH			
					17.730 MU295	ROBYN LA			
					17.780		2	28I	
					17.820	DRAINAGE 60" CMP			
	URB OPA				17.830				
					17.940 CO 40	BOWLAND HILL CIR			
					17.940	NO NAME			
					17.950	SPEED LIMIT 30 MPH			
					18.010 CO 38	CRISFIELD LA			
					18.030		2	22I	
					18.030 CO 40	BOWLAND HILL CIR			
					18.110	BEGIN BRIDGE			
					18.130	STRUC #19009 MANOKIN RIVER			
					18.140	END BRIDGE			
					18.160	SPUR FR US 13			
					18.170		2	32I	
					18.170	SPUR TO US 13			
	URB MINOR ART				18.190				
NAME: MANOKIN AVE					18.190 US 13	OCEAN HWY			
					18.190	TRAFFIC SIGNAL			
	U				18.200		2	23I	
					18.200	SPUR FR US 13			
					18.200	SPUR TO US 13			
					18.200	IN CORP LMTS PRINCESS ANNE			
					18.300 MU210	MANSION AVE			
					18.300	SIGN: END STATE MAINTENANCE			
					18.300 MU200	MANOKIN AVE (AHEAD)			
					18.300	STOP SIGN			

*A,B = UNIMPROVED; C = GRADED & DRAINED; D,E = SOIL, GRAVEL, STONE; F,G = LOW TYPE BITUMINOUS
H,I = HIGH TYPE BITUMINOUS; J = CONCRETE; K = BRICK; L = BLOCK

STATE HIGHWAY LOCATION REFERENCE

COUNTY: SOMERSET
DISTRICT: 1
DATE: 12/31/05

ROUTE NUMBER: MD 363A
INVENTORY DIRECTION: WEST
ROUTE NAME: NO NAME

STATE SYSTEM	FUNCTIONAL CLASS	MEDIAN TYPE	ACCESS CONTROL	NHS	MILEPOINT	MILEPOINT DESCRIPTION	MARKED LANES	SURFACE WIDTH/TYPE*	AADT
STATE SECONDARY	R RUR LOCAL	NONE (UNDIV)	NONE	NOT NHS	00.000		2	18I	0
					00.000 MD363	DEAL ISLAND RD			
					00.060	ROAD END			

ROUTE NUMBER: MD 364
INVENTORY DIRECTION: NORTH
ROUTE NAME: DIVIDING CREEK RD

STATE SYSTEM	FUNCTIONAL CLASS	MEDIAN TYPE	ACCESS CONTROL	NHS	MILEPOINT	MILEPOINT DESCRIPTION	MARKED LANES	SURFACE WIDTH/TYPE*	AADT
STATE SECONDARY	R RUR MAJ COLL	NONE (UNDIV)	NONE	NOT NHS	00.000		2	22I	1,225
					00.000 US 13BU	MARKET ST (BACK)			
					00.000 US 13	OCEAN HWY			
					00.000	TRAFFIC SIGNAL			
					00.040 CO208	HAYWARD RD			
					00.070	SPEED LIMIT 50 MPH			
					00.090 CO211	POCOMOKE RIVER RD			
					00.120	DRAINAGE CBC - 5'X32'X5'(19023X0)			
					00.500 CO385	CLEARFIELD DR			
					00.840 CO211	POCOMOKE RIVER RD			
					01.170	DRAINAGE CBC - 5'X36'X4'X3'(19024X0)			
					01.300 CO209	BOWLEND RD			
					01.460	DRAINAGE 36" CMP			
					01.550 CO210	WORTH RD			
					02.000	DRAINAGE 2 - 48" CP (19025X0)			
					02.190 CO210	WORTH RD			
					02.190 CO312	COURTHOUSE HILL RD			
					02.710	STRUC #19010 DIVIDING CREEK			
					02.710	WORCESTER CO/L			

ROUTE NUMBER: MD 380
INVENTORY DIRECTION: NORTH
ROUTE NAME: LAWSONIA RD

STATE SYSTEM	FUNCTIONAL CLASS	MEDIAN TYPE	ACCESS CONTROL	NHS	MILEPOINT	MILEPOINT DESCRIPTION	MARKED LANES	SURFACE WIDTH/TYPE*	AADT
STATE SECONDARY	R RUR LOCAL	NONE (UNDIV)	NONE	NOT NHS	00.000		2	22I	1,325

*A,B = UNIMPROVED; C = GRADED & DRAINED; D,E = SOIL, GRAVEL, STONE; F,G = LOW TYPE BITUMINOUS
H,I = HIGH TYPE BITUMINOUS; J = CONCRETE; K = BRICK; L = BLOCK

STATE HIGHWAY ADMINISTRATION OF MARYLAND
HIGHWAY INFORMATION SERVICES DIVISION
DATA SUPPORT GROUP

STATE HIGHWAY LOCATION REFERENCE

COUNTY: SOMERSET
DISTRICT: 1
DATE: 12/31/05

ROUTE NUMBER: MD 380 CONTINUED
INVENTORY DIRECTION: NORTH
ROUTE NAME: LAWSONIA RD

STATE SYSTEM	FUNCTIONAL CLASS	MEDIAN TYPE	ACCESS CONTROL	NHS	MILEPOINT	MILEPOINT DESCRIPTION	MARKED LANES	SURFACE WIDTH/TYPE*	AADT
STATE SECONDARY	R RUR LOCAL	NONE (UNDIV)	NONE	NOT NHS	00.000 CO147	BYRDTOWN RD (BACK)	2	22I	1,325
					00.000 CO152	APE HOLE RD			
					00.040	SPEED LIMIT 30 MPH			
					00.100 OP 34	JOHN NELSON LA			
					00.130	WESLEYAN CHURCH			
					00.440 CO150	W M MADDOX RD			
					00.620 CO153	BOONE RD			
					00.620 CO149	JOHNSON CREEK RD			
					00.740 OP 31	BILL GAYLON RD			
	RUR MINOR COLL				00.820				1,925
					00.820 CO294	ASBURY AVE			
					00.830	ASBURY UNITED METHODIST CHURCH			
NAME: MAIN ST EXT					01.020 CO142	FREEDOMTOWN RD			
					01.020 CO143	WALTER JONES RD			
					01.040	NEW UNION ASBURY M. E. CHURCH			
					01.220 CO144	STATE ST			
					01.560	IN CORP LIMITS CRISFIELD			
					01.560 MU310	MAIN ST			

ROUTE NUMBER: MD 388
INVENTORY DIRECTION: EAST
ROUTE NAME: ANTIOCH AVE

STATE SYSTEM	FUNCTIONAL CLASS	MEDIAN TYPE	ACCESS CONTROL	NHS	MILEPOINT	MILEPOINT DESCRIPTION	MARKED LANES	SURFACE WIDTH/TYPE*	AADT
STATE SECONDARY	U URB MINOR ART	NONE (UNDIV)	NONE	NOT NHS	00.000		2	22I	1,725
					00.000 MU 10	W ANTIOCH AVE (BACK)			
					00.000 MD675	SOMERSET AVE			
					00.000	STOP SIGN			
					00.050		2	24I	
NAME: E ANTIOCH AVE					00.050 MU 30	BEECHWOOD ST			
					00.060	SPEED LIMIT 25 MPH			
					00.110		2	22I	
					00.110	R/R #CR 530 246 K			
					00.130	DRAINAGE 48" CMP			
					00.150 MU 40	HOBSON ST			

*A,B = UNIMPROVED; C = GRADED & DRAINED; D,E = SOIL, GRAVEL, STONE; F,G = LOW TYPE BITUMINOUS
H,I = HIGH TYPE BITUMINOUS; J = CONCRETE; K = BRICK; L = BLOCK

STATE HIGHWAY LOCATION REFERENCE

COUNTY: SOMERSET
DISTRICT: 1
DATE: 12/31/05

ROUTE NUMBER: MD 388 CONTINUED

INVENTORY DIRECTION: EAST

ROUTE NAME: E ANTIOCH AVE

STATE SYSTEM	FUNCTIONAL CLASS	MEDIAN TYPE	ACCESS CONTROL	NHS	MILEPOINT	MILEPOINT DESCRIPTION	MARKED LANES	SURFACE WIDTH/TYPE*	AADT
STATE SECONDARY	U RUR MAJ COLL	NONE (UNDIV)	NONE	NOT NHS	00.180		2	22I	1,725
					00.180 MU160	IMAGINARY LA			
					00.200 MU240	E ANTIOCH AVE EXT			
					00.210	SPEED LIMIT 30 MPH			
					00.250	SIGN: PRINCESS ANNE			
	R				00.460	OUT CORP LMTS PRINCESS ANNE			
					00.630 CO218	HAMPDEN AVE			
					00.650	SPEED LIMIT 50 MPH			
					00.650	MICROWAVE TOWER			
					00.990 CO219	FREETOWN RD			
					01.000 CO220	TOM NICHOLS RD			
					01.680 CO213	PERRYHAWKIN RD			
					02.380	SIGN: END STATE MAINTENANCE			
					02.380 CO217	W POST OFFICE RD (AHEAD)			

NAME: W POST OFFICE RD

ROUTE NUMBER: MD 413

INVENTORY DIRECTION: NORTH

ROUTE NAME: W MAIN ST

STATE SYSTEM	FUNCTIONAL CLASS	MEDIAN TYPE	ACCESS CONTROL	NHS	MILEPOINT	MILEPOINT DESCRIPTION	MARKED LANES	SURFACE WIDTH/TYPE*	AADT
STATE SECONDARY	U RUR MAJ COLL	CURBED	NONE	NOT NHS	00.000		3	36I	14,325
					00.000 MU125	CITY PIER RD (BACK)			
					00.000 MU210	DOCK ST			
					00.020 MU9110	11TH ST			
					00.020	CROSSOVER			
					00.060		4	52I	
					00.060 MU9100	TENTH ST			
					00.060	CROSSOVER			
					00.110	SPEED LIMIT 35 MPH			
					00.120 MU435	SPRUCE ST			
					00.150 MU9090	NINTH ST			
					00.150	CROSSOVER			
					00.240 MU9080	EIGHTH ST			
					00.330		4	68I	

*A,B = UNIMPROVED; C = GRADED & DRAINED; D,E = SOIL, GRAVEL, STONE; F,G = LOW TYPE BITUMINOUS
H,I = HIGH TYPE BITUMINOUS; J = CONCRETE; K = BRICK; L = BLOCK

STATE HIGHWAY LOCATION REFERENCE

COUNTY: SOMERSET
DISTRICT: 1
DATE: 12/31/05

ROUTE NUMBER: MD 413 CONTINUED
INVENTORY DIRECTION: NORTH
ROUTE NAME: W MAIN ST

STATE SYSTEM	FUNCTIONAL CLASS	MEDIAN TYPE	ACCESS CONTROL	NHS	MILEPOINT	MILEPOINT DESCRIPTION	MARKED LANES	SURFACE WIDTH/TYPE*	AADT
STATE SECONDARY	U RUR MAJ COLL	CURBED	NONE	NOT NHS	00.330 MU9070	SEVENTH ST	4	68I	14,325
		PAINTED			00.330	CROSSOVER			
					00.390		4	58I	
					00.390	SPUR TO W MAIN ST			
					00.400	CRISFIELD V.F.D.			
		CURBED			00.420		4	48I	
					00.420 MU310	MAIN ST			
					00.420	CROSSOVER			
					00.479	SPEED LIMIT 40 MPH			
NAME: RICHARDSON AVE/MARYLAND AVE					00.550 MU9040	FOURTH ST			
					00.550	CROSSOVER			
					00.560	SPUR FR 4TH ST			
		UNPROTECTED			00.570				
					00.610 MU8050	TURF ALLEY			
					00.670 MU120	CHESAPEAKE AVE			
					00.720 MU140	COLLINS ST			
					00.720	CROSSOVER			
					00.770 MU322	MAPLE AVE #2			
					00.770 MU170	CROCKETT AVE			
					00.810	CRISFIELD CHRUCH OF GOD			
					00.910 MU460	WALNUT ST			
					00.970 MU150	COLUMBIA AVE			
		CURBED			01.100				
					01.100 MU390	POTOMAC ST			
					01.100 MU480	WYNFALL AVE			
					01.100	CROSSOVER			
					01.160 MU260	HUDSON ST			
					01.210 MU440	STANDARD AVE			
					01.350 MD460	HALL HWY			
					01.360	SPUR TO N SOMERSET AVE			
	RUR MINOR ART	UNPROTECTED			01.400				10,325
					01.400 MD358	JACKSONVILLE RD			
					01.400 MU430	SOMERSET AVE			
					01.400	CROSSOVER			

*A,B = UNIMPROVED; C = GRADED & DRAINED; D,E = SOIL, GRAVEL, STONE; F,G = LOW TYPE BITUMINOUS
H,I = HIGH TYPE BITUMINOUS; J = CONCRETE; K = BRICK; L = BLOCK

STATE HIGHWAY LOCATION REFERENCE

COUNTY: SOMERSET
DISTRICT: 1
DATE: 12/31/05

ROUTE NUMBER: MD 413 CONTINUED

INVENTORY DIRECTION: NORTH

ROUTE NAME: RICHARDSON AVE/MARYLAND AVE

STATE SYSTEM	FUNCTIONAL CLASS	MEDIAN TYPE	ACCESS CONTROL	NHS	MILEPOINT	MILEPOINT DESCRIPTION	MARKED LANES	SURFACE WIDTH/TYPE*	AADT
STATE SECONDARY	U RUR MINOR ART	UNPROTECTED	NONE	NOT NHS	01.410	SPUR FR N SOMERSET AVE	4	48I	10,325
NAME: CRISFIELD HWY					01.490 MU 10	A RD			
					01.490 CO136	MARINERS RD			
					01.520	SOMERSET FREE METHODIST CHURCH			
		CENTER TLA (UNDIV)			01.530		2	30I	
					01.550 MU341	MILL LA			
					01.560		2	24I	
					01.710 CO133	E PEAR ST			
					01.760 CO137	HINMAN LA			
					01.790 CO132	BURTON AVE			
					01.830 CO131	SILVER LA			
		NONE (UNDIV)			01.930		2	22I	
	R				01.960	OUT CORP LMTS CRISFIELD			
					02.020	AZALEA LA			
					02.180	SPEED LIMIT 45 MPH			
					02.370 CO269	CULLEN PKWY			
					02.410	SPEED LIMIT 55 MPH			
					02.680	B.P.O.E. HALL			
					03.190				7,325
					03.190 CO405	PLANTATION RD			
					03.190 CO307	LAWSON BARNES RD			
		PAINTED			03.281		2	24I	
					03.284	SIGN: HOPEWELL			
		NONE (UNDIV)			03.370		2	22I	
					03.450		2	24I	6,384
					03.450 MD667	CRISFIELD MARION RD			
					03.470	HIGHWAY HOLINESS CHURCH			
		PAINTED			03.530				
					03.540 CO324	STANFORD RD			
		NONE (UNDIV)			03.640				
					03.980	LIBERTY ROCK CHURCH			
		PAINTED			04.367				
		NONE (UNDIV)			04.470				
					04.550 CO160	HOLLAND CROSSING RD			
		PAINTED			04.610				

*A,B = UNIMPROVED; C = GRADED & DRAINED; D,E = SOIL, GRAVEL, STONE; F,G = LOW TYPE BITUMINOUS
H,I = HIGH TYPE BITUMINOUS; J = CONCRETE; K = BRICK; L = BLOCK

STATE HIGHWAY ADMINISTRATION OF MARYLAND
HIGHWAY INFORMATION SERVICES DIVISION
DATA SUPPORT GROUP

STATE HIGHWAY LOCATION REFERENCE

COUNTY: SOMERSET
DISTRICT: 1
DATE: 12/31/05

ROUTE NUMBER: MD 413 CONTINUED
INVENTORY DIRECTION: NORTH
ROUTE NAME: CRISFIELD HWY

STATE SYSTEM	FUNCTIONAL CLASS	MEDIAN TYPE	ACCESS CONTROL	NHS	MILEPOINT	MILEPOINT DESCRIPTION	MARKED LANES	SURFACE WIDTH/TYPE*	AADT
STATE SECONDARY	R RUR MINOR ART	NONE (UNDIV)	NONE	NOT NHS	04.733		2	24I	6,384
					05.560	ATR STATION #0010 (CABINET NB/L)			
					05.860		2	23I	
					05.950				7,325
					05.950 MD667	CRISFIELD MARION RD			
					06.320 CO124	HOWARD POWELL CIR			
					06.320	DAVIS RD			
					06.470 OP 33	ORLAND MARSHALL LA			
		PAINTED			06.487		2	24I	
		NONE (UNDIV)			06.600		2	23I	
					06.620	MARION V.F.D.			
					06.670				5,525
					06.670 CO119	CHARLES CANNON RD			
					06.670 CO164	TULLS CORNER RD			
		PAINTED			06.740		2	24I	
		NONE (UNDIV)			06.856				
					08.340	CEMETERY (FAMILY)			
		PAINTED			08.924				
		NONE (UNDIV)			09.040				
					09.110 CO120	LOVERS LA			
		PAINTED			09.160				
		NONE (UNDIV)			09.287				
		PAINTED			09.917				
					09.950	SIGN: KINGSTON			
		NONE (UNDIV)			10.020				
					10.110				5,925
					10.110 CO400	KINGSTON LA			
		PAINTED			10.180				
					10.220	SIGN: KINGSTON			
		NONE (UNDIV)			10.301				
					10.750	STRUC #19011 ANNEMESSEX RIVER			
					11.890 CO357	DOG CONTROL RD			
					12.910	DRAINAGE 3-48" CP			
		PAINTED			13.126				
		NONE (UNDIV)			13.250				

*A,B = UNIMPROVED; C = GRADED & DRAINED; D,E = SOIL, GRAVEL, STONE; F,G = LOW TYPE BITUMINOUS
H,I = HIGH TYPE BITUMINOUS; J = CONCRETE; K = BRICK; L = BLOCK

STATE HIGHWAY LOCATION REFERENCE

COUNTY: SOMERSET
DISTRICT: 1
DATE: 12/31/05

ROUTE NUMBER: MD 413 CONTINUED

INVENTORY DIRECTION: NORTH

ROUTE NAME: CRISFIELD HWY

STATE SYSTEM	FUNCTIONAL CLASS	MEDIAN TYPE	ACCESS CONTROL	NHS	MILEPOINT	MILEPOINT DESCRIPTION	MARKED LANES	SURFACE WIDTH/TYPE*	AADT
STATE SECONDARY	R RUR MINOR ART	NONE (UNDIV)	NONE	NOT NHS	13.340 MD361	FAIRMOUNT RD	2	24I	5,925
		PAINTED			13.340 CO194	RITZEL RD			
					13.420				
					13.479	SPEED LIMIT 40 MPH			
		NONE (UNDIV)			13.520				
					13.540	ST. JAMES UNITED METHODIST CHURCH			
					13.650 CO 93	SIGN POST RD			
					13.650 CO305	OLD WESTOVER MARION RD			
					13.690	CHURCH (ABANDONED)			
					13.870 CO193	WEDDA SCOTT RD			
					13.880		2	22I	
					13.880	WESTOVER P.O.			
					14.050	SPUR TO MD 673A			
					14.060		2	24I	
					14.060 CO100	SAM BARNES RD			
					14.060 MD673A	SAM BARNES RD			
					14.200	SPEED LIMIT 50 MPH			
					14.248	SIGN: WESTOVER			
					14.580	DRAINAGE CBC 14'X29'X6'X7'			
		UNPROTECTED			14.600		2	27I	
					14.600	SPUR FR US 13			
					14.600	SPUR TO US 13			
					14.600	STOP SIGN			
					14.610 US 13	OCEAN HWY			

ROUTE NUMBER: MD 460

INVENTORY DIRECTION: EAST

ROUTE NAME: HALL HWY

STATE SYSTEM	FUNCTIONAL CLASS	MEDIAN TYPE	ACCESS CONTROL	NHS	MILEPOINT	MILEPOINT DESCRIPTION	MARKED LANES	SURFACE WIDTH/TYPE*	AADT
STATE SECONDARY	R RUR LOCAL	NONE (UNDIV)	NONE	NOT NHS	00.000		2	22I	1,425
					00.000 CO130	BYRD RD (BACK)			
					00.000	SIGN: BEGIN STATE MAINTENANCE			
	U				00.040	IN CORP LMTS CRISFIELD			
					00.230		2	27I	

*A,B = UNIMPROVED; C = GRADED & DRAINED; D,E = SOIL, GRAVEL, STONE; F,G = LOW TYPE BITUMINOUS
H,I = HIGH TYPE BITUMINOUS; J = CONCRETE; K = BRICK; L = BLOCK

STATE HIGHWAY LOCATION REFERENCE

COUNTY: SOMERSET
DISTRICT: 1
DATE: 12/31/05

ROUTE NUMBER: MD 460 CONTINUED

INVENTORY DIRECTION: EAST

ROUTE NAME: HALL HWY

STATE SYSTEM	FUNCTIONAL CLASS	MEDIAN TYPE	ACCESS CONTROL	NHS	MILEPOINT	MILEPOINT DESCRIPTION	MARKED LANES	SURFACE WIDTH/TYPE*	AADT
STATE SECONDARY	U RUR LOCAL	NONE (UNDIV)	NONE	NOT NHS	00.230	SPEED LIMIT 30 MPH	2	27I	1,425
	RUR MINOR COLL				00.250				
					00.250	BEGIN BRIDGE			
					00.260	STRUC #19013 ANNEMESSEX RIVER			
					00.270	END BRIDGE			
					00.300		2	40I	
					00.493	SPEED LIMIT 40 MPH			
					00.500 MU480	WYNFALL AVE			
					00.600 MU445	TAWES DR			
					00.780 MD413	RICHARDSON AVE/MARYLAND AVE			
					00.780	STOP SIGN			

ROUTE NUMBER: MD 529

INVENTORY DIRECTION: NORTH

ROUTE NAME: LORETTO RD

STATE SYSTEM	FUNCTIONAL CLASS	MEDIAN TYPE	ACCESS CONTROL	NHS	MILEPOINT	MILEPOINT DESCRIPTION	MARKED LANES	SURFACE WIDTH/TYPE*	AADT
STATE SECONDARY	R URB LOCAL	NONE (UNDIV)	NONE	NOT NHS	00.000		2	22I	525
					00.000 MD675	SOMERSET AVE			
					00.010	SPUR FR MD 675			
					00.140	DRAINAGE 36" CMP			
	RUR LOCAL				00.210				
					00.210 CO430	INDEPENDENCE CT			
					00.230	R/R #CR 530 244 W			
					00.450	DRAINAGE 36" CMP(19027X0)			
					01.390	DRAINAGE 36" CMP			
					02.340 CO 33	PERRY RANKIN RD			
					02.530	R/R #CR 530 241 B			
					02.570 US 13	OCEAN HWY			
					02.570 CO 25	ALLEN RD (AHEAD)			
					02.570	STOP SIGN			

*A,B = UNIMPROVED; C = GRADED & DRAINED; D,E = SOIL, GRAVEL, STONE; F,G = LOW TYPE BITUMINOUS
H,I = HIGH TYPE BITUMINOUS; J = CONCRETE; K = BRICK; L = BLOCK

STATE HIGHWAY ADMINISTRATION OF MARYLAND
HIGHWAY INFORMATION SERVICES DIVISION
DATA SUPPORT GROUP

STATE HIGHWAY LOCATION REFERENCE

COUNTY: SOMERSET
DISTRICT: 1
DATE: 12/31/05

ROUTE NUMBER: MD 627
INVENTORY DIRECTION: EAST
ROUTE NAME: ORIOLE RD

STATE SYSTEM	FUNCTIONAL CLASS	MEDIAN TYPE	ACCESS CONTROL	NHS	MILEPOINT	MILEPOINT DESCRIPTION	MARKED LANES	SURFACE WIDTH/TYPE*	AADT
STATE SECONDARY	R RUR LOCAL	NONE (UNDIV)	NONE	NOT NHS	00.000		2	15I	825
					00.000 CO 55	CRAB ISLAND RD (BACK)			
					00.000 CO 56	ORIOLE BACK RD			
					00.000	SIGN: BEGIN STATE MAINTENANCE			
					00.050	SPEED LIMIT 30 MPH			
					00.160		2	16I	
					00.160 CO321	W. SHARPLESS RD			
					00.460	ST. PETERS UNITED METHODIST CHURCH			
					00.490	CEMETERY			
	RUR MINOR COLL				00.520				
					00.520 CO 51	JERUSALEM RD			
					00.720	DRAINAGE 2-36" CMP			
					00.810	SIGN: ORIEL			
					00.950	CEMETERY			
					00.970 CO 53	CHAMP RD			
					00.980	CHURCH			
					01.100		2	18I	
					01.250		2	22I	
					01.250 CO 52	LOCUST POINT RD			
					01.400	SPEED LIMIT 40 MPH			
					02.480 MD363	DEAL ISLAND RD			
					02.480 CO 44	DRAWBRIDGE RD (AHEAD)			
					02.480	STOP SIGN			

ROUTE NUMBER: MD 640
INVENTORY DIRECTION: EAST
ROUTE NAME: REVELLS NECK RD

STATE SYSTEM	FUNCTIONAL CLASS	MEDIAN TYPE	ACCESS CONTROL	NHS	MILEPOINT	MILEPOINT DESCRIPTION	MARKED LANES	SURFACE WIDTH/TYPE*	AADT
STATE SECONDARY	R URB COLL	NONE (UNDIV)	NONE	NOT NHS	04.960		2	24I	1,825
					04.960 CO 87	REVELLS NECK RD (BACK)			
					04.980	PERRY RD			
					05.540 US 13	OCEAN HWY			
					05.540 CO 87	REVELLS NECK RD (AHEAD)			
					05.540	STOP SIGN			

*A,B = UNIMPROVED; C = GRADED & DRAINED; D,E = SOIL, GRAVEL, STONE; F,G = LOW TYPE BITUMINOUS
H,I = HIGH TYPE BITUMINOUS; J = CONCRETE; K = BRICK; L = BLOCK

STATE HIGHWAY LOCATION REFERENCE

COUNTY: SOMERSET
DISTRICT: 1
DATE: 12/31/05

ROUTE NUMBER: MD 667
INVENTORY DIRECTION: EAST
ROUTE NAME: OLD STATE RD

STATE SYSTEM	FUNCTIONAL CLASS	MEDIAN TYPE	ACCESS CONTROL	NHS	MILEPOINT	MILEPOINT DESCRIPTION	MARKED LANES	SURFACE WIDTH/TYPE*	AADT
STATE SECONDARY	R RUR MINOR COLL	NONE (UNDIV)	NONE	NOT NHS	00.000		2	20I	1,625
					00.000	MU120 CHESAPEAKE AVE			
					00.000	OUT CORP LIMITS OF CRISFIELD			
					00.000	SIGN: BEGIN STATE MAINTENANCE			
					00.010	OP 27 RAYFIELD LA			
					00.130	OP349 GEORGES LA			
					00.180	SPEED LIMIT 35 MPH			
					00.380	CO410 LAUREN CT			
					00.580	CO142 FREEDOMTOWN RD			
					01.020		2	22I	
					01.020	CO136 MARINERS RD			
					01.030	MARINER'S UNITED METHODIST CHURCH			
					01.050	MARINER'S CEMETERY			
					01.090	CO154 CASH CORNER RD			
					01.280	CO319 CRACKERTOWN RD			
					01.520	CO355 ROLAND TYLER RD			
					01.670	W GLENN WARD MEMORIAL BALL PARK			
					02.420	CO307 LAWSON BARNES RD			
					02.620	CO416 LAWSON BARNES RD			
					02.730	HIGHWAY HOLINESS CHURCH			
					02.770				
					02.770	MD413 CRISFIELD HWY			
					02.770	STOP SIGN			
					02.800	SPEED LIMIT 40 MPH			
					02.880	CHURCH & CEMETERY			
					02.940	OP 37 JOE LEWIS LA			
					03.210	CO126 ST PETERS CHURCH RD			
					03.450	CO421 BLUE HERON LA			
					03.550	WILSON PARK LA			
					03.810	CO266 HEARTS EASE RD			
					04.030	CO160 HOLLAND CROSSING RD			
					04.400	REAM LA			
					04.620	CO414 EVANS DR			

NAME: CRISFIELD
MARION RD

*A,B = UNIMPROVED; C = GRADED & DRAINED; D,E = SOIL, GRAVEL, STONE; F,G = LOW TYPE BITUMINOUS
H,I = HIGH TYPE BITUMINOUS; J = CONCRETE; K = BRICK; L = BLOCK

STATE HIGHWAY LOCATION REFERENCE

COUNTY: SOMERSET
DISTRICT: 1
DATE: 12/31/05

ROUTE NUMBER: MD 667 CONTINUED

INVENTORY DIRECTION: EAST

ROUTE NAME: CRISFIELD MARION RD

STATE SYSTEM	FUNCTIONAL CLASS	MEDIAN TYPE	ACCESS CONTROL	NHS	MILEPOINT	MILEPOINT DESCRIPTION	MARKED LANES	SURFACE WIDTH/TYPER*	AADT
STATE SECONDARY	R RUR LOCAL	NONE (UNDIV)	NONE	NOT NHS	05.180 CO125	TURPEN RD	2	22I	1,625
					05.610 CO407	LUTHER MILES LA			
					05.810		2	24I	3,025
					05.810 MD413	CRISFIELD HWY			
					05.810	STOP SIGN			
					05.830 CO308	WHITE RD			
					05.900	SPEED LIMIT 30 MPH			
					05.930	SIGN: MARION			
					06.190 CO124	HOWARD POWELL CIR			
					06.250 CO123	HOWARD POWELL CIR			
					06.500	MARION V.F.D.			
	RUR MAJ COLL				06.550				
NAME: HUDSON CORNER RD					06.550 CO164	TULLS CORNER RD			
					06.550	STOP SIGN			
					06.750	THEE OLE BAPTIST CHURCH			
					06.780	MARION POST OFFICE			
					06.880	MARION SARAH PEYTON ELEM. SCHOOL			
					06.980	SPEED LIMIT 50 MPH			
					07.088	SIGN: MARION			
					07.150 CO171	TILGHMAN RD			
					07.520 CO170	WARD RD			
					07.700	DRAINAGE CBC 8'X40'X4'X2'(19018X0)			
					08.050 CO169	LONDON STORE RD			
					08.610	DRAINAGE 48" CMP			
					09.040 CO175	BURNETTSVILLE RD			
					09.120 CO174	BURNETTSVILLE RD			
					10.040	DRAINAGE 36" CMP			
					10.050 CO120	LOVERS LA			
					10.120	DRAINAGE CBC 8'X24'X3'(19019X0)			
					10.390		2	22I	
NAME: REHOBETH RD					10.390 CO305	OLD WESTOVER MARION RD			
					10.520	STRUC #19018 MARUMSCO CREEK			
					11.190 CO374	CRICKETT HILL RD			
					11.300 CO177	CORNSTACK RD			

*A,B = UNIMPROVED; C = GRADED & DRAINED; D,E = SOIL, GRAVEL, STONE; F,G = LOW TYPE BITUMINOUS
H,I = HIGH TYPE BITUMINOUS; J = CONCRETE; K = BRICK; L = BLOCK

STATE HIGHWAY ADMINISTRATION OF MARYLAND
HIGHWAY INFORMATION SERVICES DIVISION
DATA SUPPORT GROUP

STATE HIGHWAY LOCATION REFERENCE

COUNTY: SOMERSET
DISTRICT: 1
DATE: 12/31/05

ROUTE NUMBER: MD 667 CONTINUED

INVENTORY DIRECTION: EAST

ROUTE NAME: REHOBETH RD

STATE SYSTEM	FUNCTIONAL CLASS	MEDIAN TYPE	ACCESS CONTROL	NHS	MILEPOINT	MILEPOINT DESCRIPTION	MARKED LANES	SURFACE WIDTH/TYPE*	AADT
STATE SECONDARY	R RUR MAJ COLL	NONE (UNDIV)	NONE	NOT NHS	11.850 CO183	GEORGE RIGGIN RD	2	22I	3,025
					11.900 CO179	OLD REHOBETH RD			
					12.630		2	24I	
					12.650	STRUC #19017 REHOBETH BRANCH			
					12.700		2	22I	
					12.700 CO180	COVENTRY PARISH RD			
					12.770	REHOBETH POST OFFICE			
					12.790	DRAINAGE 36" CMP			
					13.130	RAMSAY LA			
					13.690 CO185	CHARLES BARNES RD			
					13.690 CO353	VESSEY RD			
					14.400 CO189	GORDY RD			
					15.100 CO200	POWELL WHARF RD			
					15.710	DRAINAGE 48" CMP (19020X0)			
					15.960 CO201	PEACH ORCHARD RD			
					16.250 CO191	OVERHOLT RD			
					16.360 CO190	OVERHOLT RD			
					16.770	DRAINAGE 48" CMP			
					17.110 CO202	PUNCHEON LANDING RD			
					17.310	DRAINAGE 60" CMP			
					17.510	DRAINAGE 2-72" CMP (19021X0)			
					17.610 US 13	OCEAN HWY			
					17.610 CO204	DAVIS STORE RD (AHEAD)			
					17.610	STOP SIGN			

ROUTE NUMBER: MD 673A

INVENTORY DIRECTION: EAST

ROUTE NAME: SAM BARNES RD

STATE SYSTEM	FUNCTIONAL CLASS	MEDIAN TYPE	ACCESS CONTROL	NHS	MILEPOINT	MILEPOINT DESCRIPTION	MARKED LANES	SURFACE WIDTH/TYPE*	AADT
STATE SECONDARY	R RUR MAJ COLL	NONE (UNDIV)	NONE	NOT NHS	00.000		2	24I	1,725
					00.000 CO100	SAM BARNES RD (BACK)			
					00.000 MD413	CRISFIELD HWY			
					00.000	STOP SIGN			
					00.010	SPUR FR SB MD 413			

*A,B = UNIMPROVED; C = GRADED & DRAINED; D,E = SOIL, GRAVEL, STONE; F,G = LOW TYPE BITUMINOUS
H,I = HIGH TYPE BITUMINOUS; J = CONCRETE; K = BRICK; L = BLOCK

STATE HIGHWAY LOCATION REFERENCE

COUNTY: SOMERSET
DISTRICT: 1
DATE: 12/31/05

ROUTE NUMBER: MD 673A CONTINUED

INVENTORY DIRECTION: EAST

ROUTE NAME: SAM BARNES RD

STATE SYSTEM	FUNCTIONAL CLASS	MEDIAN TYPE	ACCESS CONTROL	NHS	MILEPOINT	MILEPOINT DESCRIPTION	MARKED LANES	SURFACE WIDTH/TYPE*	AADT
STATE SECONDARY	R RUR MAJ COLL	NONE (UNDIV)	NONE	NOT NHS	00.150	SPEED LIMIT 50 MPH	2	24I	1,725
					00.240	DRAINAGE 36" CP			
					00.335	SOMERSET CO SHERIFF'S OFFICE			
		CURBED			00.440		2	36I	
					00.460	SPUR TO US 13			
		NONE (UNDIV)			00.490		2	46I	
					00.490	US 13 (SB/L)			
					00.490	STOP SIGN			
					00.530 US 13	OCEAN HWY			
					00.530 MD920B	SPRING LA (AHEAD)			
					00.530	STOP SIGN			

ROUTE NUMBER: MD 675

INVENTORY DIRECTION: NORTH

ROUTE NAME: SOMERSET AVE

STATE SYSTEM	FUNCTIONAL CLASS	MEDIAN TYPE	ACCESS CONTROL	NHS	MILEPOINT	MILEPOINT DESCRIPTION	MARKED LANES	SURFACE WIDTH/TYPE*	AADT
STATE SECONDARY	R URB MINOR ART	NONE (UNDIV)	NONE	NOT NHS	00.000		1	13I	7,175
					00.000 US 13	OCEAN HWY			
					00.060	DRAINAGE CBC 12'X211'X5'X4'			
					00.150	SPEED LIMIT 50 MPH			
					00.180		2	24I	
					00.180 MD675D	NO NAME			
					00.330 OP353	WARWICK LA			
					00.390 CO351	MULDER BRANCH RD			
					00.390 CO 91	GREENWOOD SCHOOL RD			
					00.420	SPEED LIMIT 40 MPH			
					00.660	SPEED LIMIT 30 MPH			
	U				00.790	IN CORP LMTS PRINCESS ANNE			
					00.790 CO 89	STEWART NECK RD			
					00.800	DRAINAGE 36" CMP			
					00.860 MU253	PARK DR			
					00.970		2	41I	
					00.970 MU320	W SOUTH ST			
					00.983	PRINCESS ANNE POLICE STATION			

*A,B = UNIMPROVED; C = GRADED & DRAINED; D,E = SOIL, GRAVEL, STONE; F,G = LOW TYPE BITUMINOUS
H,I = HIGH TYPE BITUMINOUS; J = CONCRETE; K = BRICK; L = BLOCK

STATE HIGHWAY LOCATION REFERENCE

COUNTY: SOMERSET
DISTRICT: 1
DATE: 12/31/05

ROUTE NUMBER: MD 675 CONTINUED
INVENTORY DIRECTION: NORTH
ROUTE NAME: SOMERSET AVE

STATE SYSTEM	FUNCTIONAL CLASS	MEDIAN TYPE	ACCESS CONTROL	NHS	MILEPOINT	MILEPOINT DESCRIPTION	MARKED LANES	SURFACE WIDTH/TYPE*	AADT
STATE SECONDARY	U URB MINOR ART	NONE (UNDIV)	NONE	NOT NHS	01.000		2	34I	7,175
					01.000	SPEED LIMIT 30 MPH			
					01.100		2	30I	
					01.100 MU150	E HAMPDEN AVE			
					01.150 MU190	W LINDEN AVE			
					01.210		2	34I	
					01.210 MU350	WILLIAMS ST			
					01.300	ANTIOCH UNITED METHDIST CHURCH			
					01.320		2	38I	
					01.320 MU 10	W ANTIOCH AVE			
					01.320 MD388	ANTIOCH AVE			
					01.350	SOMERSET BUILDING			
					01.370	PRINCESS ANNE POST OFFICE			
					01.400	H.S. BOXWOOD GARDENS			
					01.410		2	34I	
					01.410 MU340	WASHINGTON ST			
					01.480	ALLEY			
					01.510		2	36I	
					01.510	TRAFFIC SIGNAL			
					01.510 MU280	PRINCE WILLIAM ST			
					01.520	COUNTY COURTHOUSE			
					01.530	DISTRICT COURTHOUSE			
					01.540	ALLEY			
					01.560	ALLEY			
					01.570	PRINCESS ANNE V.F.D.			
					01.610		2	35I	
					01.610 MD918	E BROAD ST			
					01.610 MU 50	W BROAD ST			
					01.610	TRAFFIC SIGNAL			
					01.640		2	46I	
					01.650		2	48I	
					01.650 MU130	W FRONT ST			
					01.660 MU131	E FRONT ST			
					01.690		2	34I	
					01.690	STRUC #19002 MANOKIN RIVER			

*A,B = UNIMPROVED; C = GRADED & DRAINED; D,E = SOIL,GRAVEL,STONE; F,G = LOW TYPE BITUMINOUS
H,I = HIGH TYPE BITUMINOUS; J = CONCRETE; K= BRICK; L = BLOCK

STATE HIGHWAY LOCATION REFERENCE

COUNTY: SOMERSET
DISTRICT: 1
DATE: 12/31/05

ROUTE NUMBER: MD 675 CONTINUED

INVENTORY DIRECTION: NORTH

ROUTE NAME: SOMERSET AVE

STATE SYSTEM	FUNCTIONAL CLASS	MEDIAN TYPE	ACCESS CONTROL	NHS	MILEPOINT	MILEPOINT DESCRIPTION	MARKED LANES	SURFACE WIDTH/TYPE*	AADT
STATE SECONDARY	U URB MINOR ART	NONE (UNDIV)	NONE	NOT NHS	01.730 MU120	FLEURS LA	2	34I	7,175
					01.770		2	29I	
					01.770	MANOKIN PRESBYTERIAN CHURCH & CEMETERY			
					01.800 MU 60	CEMETERY LA			
					01.840	SOMERSET CO OFFICE COMPLEX			
					01.880 MU220	MAPLE ST			
					01.950 MU290	ROBERTS ST			
					02.020 MU250	OAK ST			
					02.090 OP 61	PINE KNOLL DR			
					02.090 MU270	PINE ST			
					02.140 MU255	PECAN DR			
					02.150 MU330	SPRUCE ST			
	R				02.220		2	24I	4,775
					02.220 MD362	MT VERNON RD			
					02.220	OUT CORP LMTS PRINCESS ANNE			
					02.360 OP 2	MARSHALL HILL LA			
					02.360	QUEENS GRANT DR			
					02.410 CO 35	HARVEY RUSSELL RD			
	U				02.450	IN CORP LMTS PRINCESS ANNE			
	R				02.530	OUT CORP LMTS PRINCESS ANNE			
		URB COLL			02.590				
					02.590 MD822	UMES BLVD			
					02.590	STOP SIGN			
					02.690	DRAINAGE CBC 4'X43'X2'X4'			
					02.720 OP352	FENLON CIR			
					02.780 OP352	FENLON CIR			
					02.790 CO 36	CHESTNUT CIR			
					02.790	SPUR TO MD 529			
					02.810 MD529	LORETTO RD			
					02.860	SPEED LIMIT 50 MPH			
					02.960 CO 36	CHESTNUT CIR			
					02.980	DRAINAGE 36" CP			
					03.230	SPUR FR US 13			
					03.300		1	15I	

*A,B = UNIMPROVED; C = GRADED & DRAINED; D,E = SOIL, GRAVEL, STONE; F,G = LOW TYPE BITUMINOUS
H,I = HIGH TYPE BITUMINOUS; J = CONCRETE; K = BRICK; L = BLOCK

STATE HIGHWAY LOCATION REFERENCE

COUNTY: SOMERSET
DISTRICT: 1
DATE: 12/31/05

ROUTE NUMBER: MD 675 CONTINUED

INVENTORY DIRECTION: NORTH
ROUTE NAME: SOMERSET AVE

STATE SYSTEM	FUNCTIONAL CLASS	MEDIAN TYPE	ACCESS CONTROL	NHS	MILEPOINT	MILEPOINT DESCRIPTION	MARKED LANES	SURFACE WIDTH/TYPE*	AADT
STATE SECONDARY	R URB COLL	NONE (UNDIV)	NONE	NOT NHS	03.390 US 13	OCEAN HWY	1	15I	4,775

ROUTE NUMBER: MD 675D

INVENTORY DIRECTION: SOUTH
ROUTE NAME: NO NAME

STATE SYSTEM	FUNCTIONAL CLASS	MEDIAN TYPE	ACCESS CONTROL	NHS	MILEPOINT	MILEPOINT DESCRIPTION	MARKED LANES	SURFACE WIDTH/TYPE*	AADT
STATE SECONDARY	R URB LOCAL	NONE (UNDIV)	NONE	NOT NHS	00.000		1	26I	0
					00.000 MD675	SOMERSET AVE			
					00.030		1	14I	
					00.070 US 13	OCEAN HWY			
					00.070	STOP SIGN			

ROUTE NUMBER: MD 822

INVENTORY DIRECTION: EAST
ROUTE NAME: UMES BLVD

STATE SYSTEM	FUNCTIONAL CLASS	MEDIAN TYPE	ACCESS CONTROL	NHS	MILEPOINT	MILEPOINT DESCRIPTION	MARKED LANES	SURFACE WIDTH/TYPE*	AADT
STATE PRIMARY	R URB MINOR ART	CURBED	NONE	NOT NHS	00.000		2	24I	2,525
					00.000 US 13	OCEAN HWY			
					00.000	TRAFFIC SIGNAL			
	U URB COLL				00.120				
					00.120 MD675	SOMERSET AVE			
					00.120	IN CORP LIMITS PRINCESS ANNE			
					00.230	SPEED LIMIT 35 MPH			
					00.280 MU157	HICKORY ST			
		NONE (UNDIV)			00.400				
					00.430	R/R NORFOLK SOUTHERN CORP			
					00.600	STRUC #19020 LORETTO BRANCH			
		CURBED			00.620				
	R				00.810	OUT CORP LIMITS PRINCESS ANNE			
					00.830	SPUR TO COLLEGE BACKBONE RD			
					00.840	SPUR FR COLLEGE BACKBONE RD			
					00.850 CO303	COLLEGE BACKBONE RD			
					00.850	STOP SIGN			

*A,B = UNIMPROVED; C = GRADED & DRAINED; D,E = SOIL, GRAVEL, STONE; F,G = LOW TYPE BITUMINOUS
H,I = HIGH TYPE BITUMINOUS; J = CONCRETE; K = BRICK; L = BLOCK

STATE HIGHWAY LOCATION REFERENCE

COUNTY: SOMERSET
DISTRICT: 1
DATE: 12/31/05

ROUTE NUMBER: MD 918
INVENTORY DIRECTION: EAST
ROUTE NAME: E BROAD ST

STATE SYSTEM	FUNCTIONAL CLASS	MEDIAN TYPE	ACCESS CONTROL	NHS	MILEPOINT	MILEPOINT DESCRIPTION	MARKED LANES	SURFACE WIDTH/TYPE*	AADT
STATE SECONDARY	U URB COLL	NONE (UNDIV)	NONE	NOT NHS	00.000		2	36I	1,575
					00.000 MU 50	W BROAD ST (BACK)			
					00.000 MD675	SOMERSET AVE			
					00.000	TRAFFIC SIGNAL			
					00.030		2	48I	
					00.030	METROPOLITAN UNITED METHODIST CHURCH			
					00.060		2	42I	
					00.060 MU 30	BEECHWOOD ST			
					00.080		2	30I	
	R				00.080	SPEED LIMIT 25 MPH			
					00.100	STRUC #19032 MANOKIN BRANCH			
					00.100	OUT CORP LMTS PRINCESS ANNE			
					00.190	R/R #CR 530 243 P			
					00.210	SPUR FR COLLEGE BACKBONE RD			
					00.220 CO303	COLLEGE BACKBONE RD			
					00.220 SR 9	NO NAME			

ROUTE NUMBER: MD 920
INVENTORY DIRECTION: NORTH
ROUTE NAME: MARKET LA

STATE SYSTEM	FUNCTIONAL CLASS	MEDIAN TYPE	ACCESS CONTROL	NHS	MILEPOINT	MILEPOINT DESCRIPTION	MARKED LANES	SURFACE WIDTH/TYPE*	AADT
STATE SECONDARY	R URB LOCAL	NONE (UNDIV)	NONE	NOT NHS	00.000		2	21I	0
					00.000 US 13	OCEAN HWY			
					00.000	STOP SIGN			
					00.020	BARDWELL DR			
					00.240	SPUR TO & FR US 13			
					00.380	STRUC #19014 JONES CREEK			
					00.630 CO382	TWIN ROSE LA			
					00.710	SPUR TO & FR US 13			
					00.710	STOP SIGN			
					00.870	PROPOSED RD			
					00.950	STOP SIGN			

*A,B = UNIMPROVED; C = GRADED & DRAINED; D,E = SOIL, GRAVEL, STONE; F,G = LOW TYPE BITUMINOUS
H,I = HIGH TYPE BITUMINOUS; J = CONCRETE; K = BRICK; L = BLOCK

STATE HIGHWAY LOCATION REFERENCE

COUNTY: SOMERSET
DISTRICT: 1
DATE: 12/31/05

ROUTE NUMBER: MD 920 CONTINUED

INVENTORY DIRECTION: NORTH
ROUTE NAME: MARKET LA

STATE SYSTEM	FUNCTIONAL CLASS	MEDIAN TYPE	ACCESS CONTROL	NHS	MILEPOINT	MILEPOINT DESCRIPTION	MARKED LANES	SURFACE WIDTH/TYPE*	AADT
STATE SECONDARY	R URB LOCAL	NONE (UNDIV)	NONE	NOT NHS	00.960	PRINCESS ANNE SHOP	2	21I	0
					00.970 US 13	OCEAN HWY			
					00.970 CO229	C N BAUGHAN RD (AHEAD)			
					00.970	STOP SIGN			

ROUTE NUMBER: MD 920A

INVENTORY DIRECTION: NORTH
ROUTE NAME: BRITTINGHAM LA

STATE SYSTEM	FUNCTIONAL CLASS	MEDIAN TYPE	ACCESS CONTROL	NHS	MILEPOINT	MILEPOINT DESCRIPTION	MARKED LANES	SURFACE WIDTH/TYPE*	AADT
STATE SECONDARY	U URB LOCAL	NONE (UNDIV)	NONE	NOT NHS	00.000		2	27I	0
					00.000	IN CORP LMTS PRINCESS ANNE			
					00.000 MD362	MT VERNON RD			
					00.000	TRAFFIC SIGNAL			
					00.010		2	37I	
					00.010 MU 57	CAROL LA			
					00.040		2	21I	
	R RUR LOCAL				00.070				
					00.070	OUT CORP LMTS PRINCESS ANNE			
					00.300	SPUR FR US 13			
					00.300	STOP SIGN			
					00.320	SPUR FR US 13			
					00.420	ROAD END			

ROUTE NUMBER: MD 920B

INVENTORY DIRECTION: NORTH
ROUTE NAME: SPRING LA

STATE SYSTEM	FUNCTIONAL CLASS	MEDIAN TYPE	ACCESS CONTROL	NHS	MILEPOINT	MILEPOINT DESCRIPTION	MARKED LANES	SURFACE WIDTH/TYPE*	AADT
STATE SECONDARY	R RUR LOCAL	NONE (UNDIV)	NONE	NOT NHS	00.000		2	20I	0
					00.000 MD673A	SAM BARNES RD (BACK)			
					00.000 US 13	OCEAN HWY			
					00.000	STOP SIGN			
					00.060	PARK & RIDE			
					00.320 CO239	CAMP RD			

*A,B = UNIMPROVED; C = GRADED & DRAINED; D,E = SOIL, GRAVEL, STONE; F,G = LOW TYPE BITUMINOUS
H,I = HIGH TYPE BITUMINOUS; J = CONCRETE; K = BRICK; L = BLOCK

STATE HIGHWAY LOCATION REFERENCE

COUNTY: SOMERSET
DISTRICT: 1
DATE: 12/31/05

ROUTE NUMBER: MD 920B CONTINUED

INVENTORY DIRECTION: NORTH

ROUTE NAME: SPRING LA

STATE SYSTEM	FUNCTIONAL CLASS	MEDIAN TYPE	ACCESS CONTROL	NHS	MILEPOINT	MILEPOINT DESCRIPTION	MARKED LANES	SURFACE WIDTH/TYPE*	AADT
STATE SECONDARY	R RUR LOCAL	NONE (UNDIV)	NONE	NOT NHS	00.320	STOP SIGN	2	20I	0

ROUTE NUMBER: MD 920C

INVENTORY DIRECTION: EAST

ROUTE NAME: SAWMILL RD

STATE SYSTEM	FUNCTIONAL CLASS	MEDIAN TYPE	ACCESS CONTROL	NHS	MILEPOINT	MILEPOINT DESCRIPTION	MARKED LANES	SURFACE WIDTH/TYPE*	AADT
STATE SECONDARY	R RUR LOCAL	NONE (UNDIV)	NONE	NOT NHS	00.000		2	20G	0
					00.000	ROAD END			
					00.010	SPUR TO US 13			
					00.170	ROAD END			

ROUTE NUMBER: MD 920D

INVENTORY DIRECTION: EAST

ROUTE NAME: LISA LA

STATE SYSTEM	FUNCTIONAL CLASS	MEDIAN TYPE	ACCESS CONTROL	NHS	MILEPOINT	MILEPOINT DESCRIPTION	MARKED LANES	SURFACE WIDTH/TYPE*	AADT
STATE SECONDARY	R RUR LOCAL	NONE (UNDIV)	NONE	NOT NHS	00.000		2	20I	0
					00.000	ROAD END			
					00.140	SPUR TO US 13			
					00.420	ROAD END			

ROUTE NUMBER: MD 920F

INVENTORY DIRECTION: EAST

ROUTE NAME: TIPS LA

STATE SYSTEM	FUNCTIONAL CLASS	MEDIAN TYPE	ACCESS CONTROL	NHS	MILEPOINT	MILEPOINT DESCRIPTION	MARKED LANES	SURFACE WIDTH/TYPE*	AADT
STATE SECONDARY	R RUR LOCAL	NONE (UNDIV)	NONE	NOT NHS	00.000		2	20I	0
					00.000 MD920H	FORTUNE LA (BACK)			
					00.000 US 13	OCEAN HWY			
					00.000	STOP SIGN			
					00.030 MD920G	TIPS LA			
					00.080	ROAD END			

*A,B = UNIMPROVED; C = GRADED & DRAINED; D,E = SOIL, GRAVEL, STONE; F,G = LOW TYPE BITUMINOUS
H,I = HIGH TYPE BITUMINOUS; J = CONCRETE; K = BRICK; L = BLOCK

STATE HIGHWAY LOCATION REFERENCE

COUNTY: SOMERSET
DISTRICT: 1
DATE: 12/31/05

ROUTE NUMBER: MD 920G

INVENTORY DIRECTION: EAST

ROUTE NAME: TIPS LA

STATE SYSTEM	FUNCTIONAL CLASS	MEDIAN TYPE	ACCESS CONTROL	NHS	MILEPOINT	MILEPOINT DESCRIPTION	MARKED LANES	SURFACE WIDTH/TYPE*	AADT
STATE SECONDARY	R RUR LOCAL	NONE (UNDIV)	NONE	NOT NHS	00.000		2	20I	0
					00.000 MD920F	TIPS LA			
					00.090	ROAD END			

ROUTE NUMBER: MD 920H

INVENTORY DIRECTION: SOUTH

ROUTE NAME: FORTUNE LA

STATE SYSTEM	FUNCTIONAL CLASS	MEDIAN TYPE	ACCESS CONTROL	NHS	MILEPOINT	MILEPOINT DESCRIPTION	MARKED LANES	SURFACE WIDTH/TYPE*	AADT
STATE SECONDARY	R RUR LOCAL	NONE (UNDIV)	NONE	NOT NHS	00.000		2	20I	0
					00.000 MD920F	TIPS LA (BACK)			
					00.000 US 13	OCEAN HWY			
					00.000	STOP SIGN			
					00.040 CO280	US 13 SERVICE RD			
					00.060		2	16G	
					00.090	ROAD END			

ROUTE NUMBER: MD 920J

INVENTORY DIRECTION: EAST

ROUTE NAME: LAKE SOMERSET RD

STATE SYSTEM	FUNCTIONAL CLASS	MEDIAN TYPE	ACCESS CONTROL	NHS	MILEPOINT	MILEPOINT DESCRIPTION	MARKED LANES	SURFACE WIDTH/TYPE*	AADT
STATE SECONDARY	R RUR LOCAL	NONE (UNDIV)	NONE	NOT NHS	00.000		2	20I	0
					00.000	ROAD END			
					00.210	SPUR TO US 13			
					00.230	ENT TO LAKE SOMERSET CAMP (AHEAD)			

ROUTE NUMBER: MD 920K

INVENTORY DIRECTION: NORTH

ROUTE NAME: FLEA MARKET LA

STATE SYSTEM	FUNCTIONAL CLASS	MEDIAN TYPE	ACCESS CONTROL	NHS	MILEPOINT	MILEPOINT DESCRIPTION	MARKED LANES	SURFACE WIDTH/TYPE*	AADT
STATE SECONDARY	R RUR LOCAL	NONE (UNDIV)	NONE	NOT NHS	00.000		2	20G	0
					00.000 CO196	WALTER JOHNSON RD			
					00.070	DRAINAGE CBC - 6'X288'X6'X6'(19010X0)			

*A,B = UNIMPROVED; C = GRADED & DRAINED; D,E = SOIL, GRAVEL, STONE; F,G = LOW TYPE BITUMINOUS
H,I = HIGH TYPE BITUMINOUS; J = CONCRETE; K = BRICK; L = BLOCK

STATE HIGHWAY LOCATION REFERENCE

COUNTY: SOMERSET
DISTRICT: 1
DATE: 12/31/05

ROUTE NUMBER: MD 920K CONTINUED

INVENTORY DIRECTION: NORTH
ROUTE NAME: FLEA MARKET LA

STATE SYSTEM	FUNCTIONAL CLASS	MEDIAN TYPE	ACCESS CONTROL	NHS	MILEPOINT	MILEPOINT DESCRIPTION	MARKED LANES	SURFACE WIDTH/TYPE*	AADT
STATE SECONDARY	R RUR LOCAL	NONE (UNDIV)	NONE	NOT NHS	00.160	ROAD END	2	20G	0

ROUTE NUMBER: MD 920L

INVENTORY DIRECTION: EAST
ROUTE NAME: GREEN HILL LA

STATE SYSTEM	FUNCTIONAL CLASS	MEDIAN TYPE	ACCESS CONTROL	NHS	MILEPOINT	MILEPOINT DESCRIPTION	MARKED LANES	SURFACE WIDTH/TYPE*	AADT
STATE SECONDARY	R RUR LOCAL	NONE (UNDIV)	NONE	NOT NHS	00.000		2	20I	0
					00.000 CO188	MENNONITE CHURCH RD			
					00.180	GREENHILL CHURCH OF THE BRETHREN			
					00.430	DRAINAGE 48" CP			
					00.580	DRAINAGE 60" CMP (19010X0)			
					00.640	SPUR TO US 13			
					00.825	DRAINAGE 36" CP			
					00.830	ROAD END			

ROUTE NUMBER: MD 920M

INVENTORY DIRECTION: NORTH
ROUTE NAME: NO NAME

STATE SYSTEM	FUNCTIONAL CLASS	MEDIAN TYPE	ACCESS CONTROL	NHS	MILEPOINT	MILEPOINT DESCRIPTION	MARKED LANES	SURFACE WIDTH/TYPE*	AADT
STATE SECONDARY	R RUR LOCAL	NONE (UNDIV)	NONE	NOT NHS	00.000		2	20G	0
					00.000	ROAD END			
					00.030 CO196	WALTER JOHNSON RD			
					00.040	ROAD END			

ROUTE NUMBER: MD 920N

INVENTORY DIRECTION: EAST
ROUTE NAME: DUKES LA

STATE SYSTEM	FUNCTIONAL CLASS	MEDIAN TYPE	ACCESS CONTROL	NHS	MILEPOINT	MILEPOINT DESCRIPTION	MARKED LANES	SURFACE WIDTH/TYPE*	AADT
STATE SECONDARY	R RUR LOCAL	NONE (UNDIV)	NONE	NOT NHS	00.000		2	20I	0
					00.000	ROAD END			
					00.010	SPUR TO US 13			
					00.100	ROAD END			

*A,B = UNIMPROVED; C = GRADED & DRAINED; D,E = SOIL, GRAVEL, STONE; F,G = LOW TYPE BITUMINOUS
H,I = HIGH TYPE BITUMINOUS; J = CONCRETE; K = BRICK; L = BLOCK

STATE HIGHWAY LOCATION REFERENCE

COUNTY: SOMERSET
DISTRICT: 1
DATE: 12/31/05

ROUTE NUMBER: MD 920O

INVENTORY DIRECTION: EAST

ROUTE NAME: COTTMAN LA

STATE SYSTEM	FUNCTIONAL CLASS	MEDIAN TYPE	ACCESS CONTROL	NHS	MILEPOINT	MILEPOINT DESCRIPTION	MARKED LANES	SURFACE WIDTH/TYPE*	AADT
STATE SECONDARY	R RUR LOCAL	NONE (UNDIV)	NONE	NOT NHS	00.000		2	20I	0
					00.000	ROAD END			
					00.010	SPUR TO US 13			
					00.110	ROAD END			

ROUTE NUMBER: MD 920P

INVENTORY DIRECTION: NORTH

ROUTE NAME: WOODS LA

STATE SYSTEM	FUNCTIONAL CLASS	MEDIAN TYPE	ACCESS CONTROL	NHS	MILEPOINT	MILEPOINT DESCRIPTION	MARKED LANES	SURFACE WIDTH/TYPE*	AADT
STATE SECONDARY	R RUR LOCAL	NONE (UNDIV)	NONE	NOT NHS	00.000		2	20I	0
					00.000 MD920Q	QUAIL LA (BACK)			
					00.000 US 13	OCEAN HWY			
					00.000	STOP SIGN			
					00.280	ROAD END			

ROUTE NUMBER: MD 920Q

INVENTORY DIRECTION: SOUTH

ROUTE NAME: QUAIL LA

STATE SYSTEM	FUNCTIONAL CLASS	MEDIAN TYPE	ACCESS CONTROL	NHS	MILEPOINT	MILEPOINT DESCRIPTION	MARKED LANES	SURFACE WIDTH/TYPE*	AADT
STATE SECONDARY	R RUR LOCAL	NONE (UNDIV)	NONE	NOT NHS	00.000		2	20I	0
					00.000 MD920P	WOODS LA (BACK)			
					00.000 US 13	OCEAN HWY			
					00.000	STOP SIGN			
					00.200	ROAD END			

ROUTE NUMBER: MD 920R

INVENTORY DIRECTION: NORTH

ROUTE NAME: FISHING HOLE RD

STATE SYSTEM	FUNCTIONAL CLASS	MEDIAN TYPE	ACCESS CONTROL	NHS	MILEPOINT	MILEPOINT DESCRIPTION	MARKED LANES	SURFACE WIDTH/TYPE*	AADT
STATE SECONDARY	R RUR LOCAL	NONE (UNDIV)	NONE	NOT NHS	00.000		2	20H	0
					00.000	ROAD END			

*A,B = UNIMPROVED; C = GRADED & DRAINED; D,E = SOIL, GRAVEL, STONE; F,G = LOW TYPE BITUMINOUS
H,I = HIGH TYPE BITUMINOUS; J = CONCRETE; K = BRICK; L = BLOCK

STATE HIGHWAY LOCATION REFERENCE

COUNTY: SOMERSET
DISTRICT: 1
DATE: 12/31/05

ROUTE NUMBER: MD 920R CONTINUED

INVENTORY DIRECTION: NORTH
ROUTE NAME: FISHING HOLE RD

STATE SYSTEM	FUNCTIONAL CLASS	MEDIAN TYPE	ACCESS CONTROL	NHS	MILEPOINT	MILEPOINT DESCRIPTION	MARKED LANES	SURFACE WIDTH/TYPE*	AADT
STATE SECONDARY	R RUR LOCAL	NONE (UNDIV)	NONE	NOT NHS	00.030	SPUR TO US 13	2	20H	0
					00.060	ROAD END			

ROUTE NUMBER: MD 920S

INVENTORY DIRECTION: EAST
ROUTE NAME: SHORT LA

STATE SYSTEM	FUNCTIONAL CLASS	MEDIAN TYPE	ACCESS CONTROL	NHS	MILEPOINT	MILEPOINT DESCRIPTION	MARKED LANES	SURFACE WIDTH/TYPE*	AADT
STATE SECONDARY	R RUR LOCAL	NONE (UNDIV)	NONE	NOT NHS	00.000		2	20I	0
					00.000	ROAD END			
					00.020	SPUR TO US 13			
					00.100	ROAD END			

ROUTE NUMBER: MD 920T

INVENTORY DIRECTION: NORTH
ROUTE NAME: DAIRY LA

STATE SYSTEM	FUNCTIONAL CLASS	MEDIAN TYPE	ACCESS CONTROL	NHS	MILEPOINT	MILEPOINT DESCRIPTION	MARKED LANES	SURFACE WIDTH/TYPE*	AADT
STATE SECONDARY	R RUR LOCAL	NONE (UNDIV)	NONE	NOT NHS	00.000		2	20I	0
					00.000	ROAD END			
					00.020	SPUR TO US 13			
					00.040	ROAD END			

ROUTE NUMBER: US 13

INVENTORY DIRECTION: NORTH
ROUTE NAME: OCEAN HWY

STATE SYSTEM	FUNCTIONAL CLASS	MEDIAN TYPE	ACCESS CONTROL	NHS	MILEPOINT	MILEPOINT DESCRIPTION	MARKED LANES	SURFACE WIDTH/TYPE*	AADT
STATE PRIMARY	R RUR OPA	POSITIVE BARRIER	PARTIAL	NHS	00.000		4	48I	16,675
					00.000	WORCESTER CO/L			
					00.000	STRUC #23016 POCOMOKE RIVER			
					00.180				
					00.180	END BRIDGE			
		UNPROTECTED			00.200				
					00.250	SPUR FR MD 364			

*A,B = UNIMPROVED; C = GRADED & DRAINED; D,E = SOIL, GRAVEL, STONE; F,G = LOW TYPE BITUMINOUS
H,I = HIGH TYPE BITUMINOUS; J = CONCRETE; K = BRICK; L = BLOCK

STATE HIGHWAY ADMINISTRATION OF MARYLAND
HIGHWAY INFORMATION SERVICES DIVISION
DATA SUPPORT GROUP

STATE HIGHWAY LOCATION REFERENCE

COUNTY: SOMERSET
DISTRICT: 1
DATE: 12/31/05

ROUTE NUMBER: US 13 CONTINUED
INVENTORY DIRECTION: NORTH
ROUTE NAME: OCEAN HWY

STATE SYSTEM	FUNCTIONAL CLASS	MEDIAN TYPE	ACCESS CONTROL	NHS	MILEPOINT	MILEPOINT DESCRIPTION	MARKED LANES	SURFACE WIDTH/TYPE*	AADT
STATE PRIMARY	R RUR OPA	UNPROTECTED	PARTIAL	NHS	00.260		4	48I	17,875
					00.260	MD364 DIVIDING CREEK RD			
					00.260	US 13BU MARKET ST			
					00.260	TRAFFIC SIGNAL			
					00.260	CROSSOVER			
					00.270	SPUR TO MD 364			
					00.340	SPEED LIMIT 55 MPH			
		POSITIVE BARRIER			00.500				
					00.640	BEGIN BRIDGE			
					00.660	R/R #CR 530 580 F			
					00.660	STRUC #19004			
					00.690	END BRIDGE			
					00.700	MILE MARKER 7.0			
		UNPROTECTED			00.820				
					00.920	CO225 OLD COSTEN POCOMOKE RD			
					00.920	CROSSOVER			
					01.150	DRAINAGE 48" CMP			
			NONE		01.180				
					01.690	SPUR FR COSTEN RD			
					01.690	MILE MARKER 8.0			
					01.700	SPUR TO COSTEN RD			
					01.730	CO203 COSTEN RD			
					01.730	CROSSOVER			
					01.750	SPUR TO COSTEN RD			
					01.760	SPUR FR COSTEN RD			
			PARTIAL		02.100				12,975
					02.100	MD667 REHOBETH RD			
					02.100	CO204 DAVIS STORE RD			
					02.100	CROSSOVER			
					02.363	DRAINAGE CBC (19016X0)			
					02.680	MILE MARKER 9.0			
					02.690	SPUR TO MD 920T			
					02.690	CROSSOVER			
					03.140	SPUR TO MD 920R			
					03.140	SPUR TO MD 920S			

*A,B = UNIMPROVED; C = GRADED & DRAINED; D,E = SOIL, GRAVEL, STONE; F,G = LOW TYPE BITUMINOUS
H,I = HIGH TYPE BITUMINOUS; J = CONCRETE; K = BRICK; L = BLOCK

STATE HIGHWAY LOCATION REFERENCE

COUNTY: SOMERSET

DISTRICT: 1

DATE: 12/31/05

ROUTE NUMBER: US 13 CONTINUED

INVENTORY DIRECTION: NORTH

ROUTE NAME: OCEAN HWY

STATE SYSTEM	FUNCTIONAL CLASS	MEDIAN TYPE	ACCESS CONTROL	NHS	MILEPOINT	MILEPOINT DESCRIPTION	MARKED LANES	SURFACE WIDTH/TYPE*	AADT
STATE PRIMARY	R RUR OPA	UNPROTECTED	PARTIAL	NHS	03.140	CROSSOVER	4	48I	12,975
					03.630 MD920Q	QUAIL LA			
					03.630 MD920P	WOODS LA			
					03.630	CROSSOVER			
					03.690	MILE MARKER 10.0			
					03.910	DRAINAGE 60" CP (19008X0)			
					04.120 CO203	COSTEN RD			
					04.120	SPUR TO & FR MD 920O			
					04.120	CROSSOVER			
					04.560 CO196	WALTER JOHNSON RD			
					04.560	SPUR TO & FR MD 920N			
					04.560	CROSSOVER			
					04.678	MILE MARKER 11.0			
					04.880	DRAINAGE CBC 11'X176X3X4 (19009X0)			
					05.140 CO196	WALTER JOHNSON RD			
					05.140	SPUR TO & FR MD 920L			
					05.140	CROSSOVER			
					05.450 CO195	CURTIS CHAPEL RD			
					05.770	SPUR FR MENNONITE CHURCH RD			
					05.780				13,275
					05.780 CO188	MENNONITE CHURCH RD			
					05.780 CO311	ARDEN STATION RD			
					05.780	CROSSOVER			
					05.790	SPUR TO MENNONITE CHURCH RD			
					06.000	DRAINAGE 48" CMP			
					06.200	KINGDOM HALL OF JEHOVAH'S WITNESSES			
					06.300 CO195	CURTIS CHAPEL RD			
					06.300	SPUR TO & FR MD 920J			
					06.680 MD920H	FORTUNE LA			
					06.680 MD920F	TIPS LA			
					06.680	CROSSOVER			
					06.770	DRAINAGE 36" CP			
					06.990	DRAINAGE 2-36" CP			
					07.080	SPUR TO MD 920D			

*A,B = UNIMPROVED; C = GRADED & DRAINED; D,E = SOIL, GRAVEL, STONE; F,G = LOW TYPE BITUMINOUS
H,I = HIGH TYPE BITUMINOUS; J = CONCRETE; K = BRICK; L = BLOCK

STATE HIGHWAY ADMINISTRATION OF MARYLAND
HIGHWAY INFORMATION SERVICES DIVISION
DATA SUPPORT GROUP

STATE HIGHWAY LOCATION REFERENCE

COUNTY: SOMERSET
DISTRICT: 1
DATE: 12/31/05

ROUTE NUMBER: US 13 CONTINUED
INVENTORY DIRECTION: NORTH
ROUTE NAME: OCEAN HWY

STATE SYSTEM	FUNCTIONAL CLASS	MEDIAN TYPE	ACCESS CONTROL	NHS	MILEPOINT	MILEPOINT DESCRIPTION	MARKED LANES	SURFACE WIDTH/TYPE*	AADT
STATE PRIMARY	R RUR OPA	UNPROTECTED	PARTIAL	NHS	07.080	CROSSOVER	4	48I	13,275
					07.220	DRAINAGE 36" CP (19022X0)			
					07.495	NEW PSALMIST NON-DENOMINATIONAL CHURCH			
					07.550				13,675
					07.550	SPUR TO & FR MD 920C			
					07.550 CO 86	OLD PRINCESS ANNE RD			
					07.550	CROSSOVER			
					07.570	SPUR FR OLD PRINCESS ANNE RD			
		POSITIVE BARRIER			07.680				
					07.690	MILE MARKER 14.0			
					07.790	DRAINAGE 36" CP			
					07.870 MD673A	SAM BARNES RD			
					07.870 MD920B	SPRING LA			
					07.870	CROSSOVER			
					07.940	SPEED LIMIT 55 MPH			
					08.180 CO239	CAMP RD			
					08.180	CROSSOVER			
		UNPROTECTED			08.220				
					08.270	STRUC #19016 BACK CREEK			
					08.390	SPUR FR MD 413			
					08.440	SPUR TO MD 413			
					08.440	DIRECTIONAL CROSSOVER TO NB US 13			
		POSITIVE BARRIER			08.460				21,775
					08.460 MD413	CRISFIELD HWY			
					08.670	MILE MARKER 15.0			
					08.950	REST AREA			
					09.110	REST AREA			
					09.710	MILE MARKER 16.0			
	URB FRWY EXPWY	UNPROTECTED			09.730				
					09.730 CO 87	REVELLS NECK RD			
					09.730 MD640	REVELLS NECK RD			
					09.820				
					10.261	MD STATE POLICE BARRACKS "X"			
					10.360 CO 88	PERRY RD			

*A,B = UNIMPROVED; C = GRADED & DRAINED; D,E = SOIL, GRAVEL, STONE; F,G = LOW TYPE BITUMINOUS
H,I = HIGH TYPE BITUMINOUS; J = CONCRETE; K = BRICK; L = BLOCK

STATE HIGHWAY ADMINISTRATION OF MARYLAND
HIGHWAY INFORMATION SERVICES DIVISION
DATA SUPPORT GROUP

STATE HIGHWAY LOCATION REFERENCE

COUNTY: SOMERSET
DISTRICT: 1
DATE: 12/31/05

ROUTE NUMBER: US 13 CONTINUED
INVENTORY DIRECTION: NORTH
ROUTE NAME: OCEAN HWY

STATE SYSTEM	FUNCTIONAL CLASS	MEDIAN TYPE	ACCESS CONTROL	NHS	MILEPOINT	MILEPOINT DESCRIPTION	MARKED LANES	SURFACE WIDTH/TYPE*	AADT
STATE PRIMARY	R URB FRWY EXPWY	UNPROTECTED	PARTIAL	NHS	10.360	CROSSOVER	4	48I	21,775
					10.630	STRUC #19003 KINGS CREEK			
					10.680	MILE MARKER 17.0			
					10.810 MD920	MARKET LA			
					10.810	CROSSOVER			
					11.040	SPUR TO MD 920			
					11.040 CO226	KING MILLER RD			
					11.040	CROSSOVER			
					11.190	STRUC #19014 JONES CREEK			
					11.510	SPUR TO MD 920			
					11.510 CO227	HOWARD H ANDERSON RD			
					11.510	CROSSOVER			
					11.540	JAGUARS BASEBALL ATHLETIC FIELD			
					11.680	MILE MARKER 18.0			
					11.770 MD920	MARKET LA			
					11.770 CO229	C N BAUGHAN RD			
					11.770	CROSSOVER			
					11.870				24,275
					11.870 MD675	SOMERSET AVE			
					11.940	DRAINAGE CBC			
					12.030 MD675D	NO NAME			
					12.030	CROSSOVER			
					12.120		4	49I	
					12.277	SIGN: WELCOME TO PRINCESS ANNE			
					12.530	SPUR FR STEWART NECK RD			
					12.560	SPUR TO STEWART NECK RD			
					12.570 CO 89	STEWART NECK RD			
					12.570	CROSSOVER			
					12.580	SPUR FR STEWART NECK RD			
					12.580	SPUR TO STEWART NECK RD			
					12.630	DRAINAGE CP - 72" - 3' DEEP			
					12.690	MILE MARKER 19.0			
					12.750	SOMERSET CO REST AREA W/RESTROOMS			
					12.810	ATHLETIC FIELD			

*A,B = UNIMPROVED; C = GRADED & DRAINED; D,E = SOIL, GRAVEL, STONE; F,G = LOW TYPE BITUMINOUS
H,I = HIGH TYPE BITUMINOUS; J = CONCRETE; K = BRICK; L = BLOCK

STATE HIGHWAY LOCATION REFERENCE

COUNTY: SOMERSET
DISTRICT: 1
DATE: 12/31/05

ROUTE NUMBER: US 13 CONTINUED
INVENTORY DIRECTION: NORTH
ROUTE NAME: OCEAN HWY

STATE SYSTEM	FUNCTIONAL CLASS	MEDIAN TYPE	ACCESS CONTROL	NHS	MILEPOINT	MILEPOINT DESCRIPTION	MARKED LANES	SURFACE WIDTH/TYPE*	AADT
STATE PRIMARY	R URB FRWY EXPWY	UNPROTECTED	PARTIAL	NHS	12.840	DRAINAGE CMP - 48" - 6' DEEP	4	49I	24,275
					12.960	SPUR FR LINDEN AVE EXT			
					12.980	SPUR TO LINDEN AVE			
					13.000 CO315	LINDEN AVE EXT			
					13.000 CO230	LINDEN AVE			
					13.000	CROSSOVER			
					13.020	SPUR TO LINDEN AVE EXT			
					13.030	SPUR FR LINDEN AVE			
					13.400	SPUR TO MD 363			
					13.400	SPUR FR MD 363			
					13.420				22,875
					13.420 MD363	MANOKIN AVE			
					13.420	CROSSOVER			
					13.420	TRAFFIC SIGNAL			
					13.450	SPUR FR MD 363			
					13.450	SPUR TO MD 363			
					13.460	BEGIN BRIDGE			
					13.470	STRUC #19012 MANOKIN RIVER			
					13.480	END BRIDGE			
					13.563	FIRST BAPTIST CHURCH OF PRINCESS ANNE			
					13.680	MILE MARKER 20.0			
					13.900	DRAINAGE CP - 60" - 3' DEEP			
					14.080	SPUR FR MD 362			
					14.130	SPUR TO MD 362			
	U				14.140		4	48I	25,475
					14.140 MD362	MT VERNON RD			
					14.140	IN CORP LMTS PRINCESS ANNE			
					14.140	CROSSOVER			
					14.140	TRAFFIC SIGNAL			
					14.150	SPUR TO MD 362			
	R				14.160	SPUR FR MD 362			
					14.160	OUT CORP LMTS PRINCESS ANNE			
					14.400	SPUR TO MD 920A			
					14.550	SPUR TO MD 822			

*A,B = UNIMPROVED; C = GRADED & DRAINED; D,E = SOIL, GRAVEL, STONE; F,G = LOW TYPE BITUMINOUS
H,I = HIGH TYPE BITUMINOUS; J = CONCRETE; K = BRICK; L = BLOCK

STATE HIGHWAY ADMINISTRATION OF MARYLAND
HIGHWAY INFORMATION SERVICES DIVISION
DATA SUPPORT GROUP

STATE HIGHWAY LOCATION REFERENCE

COUNTY: SOMERSET
DISTRICT: 1
DATE: 12/31/05

ROUTE NUMBER: US 13 CONTINUED
INVENTORY DIRECTION: NORTH
ROUTE NAME: OCEAN HWY

STATE SYSTEM	FUNCTIONAL CLASS	MEDIAN TYPE	ACCESS CONTROL	NHS	MILEPOINT	MILEPOINT DESCRIPTION	MARKED LANES	SURFACE WIDTH/TYPE*	AADT
STATE PRIMARY	R URB FRWY EXPWY	UNPROTECTED	PARTIAL	NHS	14.570 MD822	UMES BLVD	4	48I	25,475
					14.570	TRAFFIC SIGNAL			
					14.570	CROSSOVER			
					14.590	SPUR FR MD 822			
					14.680	MILE MARKER 21.0			
					15.180	SIGN: WELCOME TO PRINCESS ANNE			
					15.240	SPUR TO MD 675			
	RUR OPA	POSITIVE BARRIER			15.360				
					15.360 MD675	SOMERSET AVE			
					15.400				
					15.420	SPUR FR MD 675			
					15.900	CROSSOVER			
					16.410	CROSSOVER			
					16.712	MILE MARKER 23.0			
					16.920 CO 25	ALLEN RD			
					16.920 MD529	LORETTO RD			
					16.920	CROSSOVER			
					16.940	SPUR TO ALLEN RD			
					17.150	DRAINAGE 36" CP			
					17.420	DRAINAGE CBC 12'X52'X6'X5' (19002X1)			
					17.520	CROSSOVER			
					17.690	MILE MARKER 24.0			
					17.950	SPUR FR PEGGY NECK RD			
					17.970				26,018
					17.970 CO 26	PEGGY NECK RD			
					17.970	CROSSOVER			
					17.990	DRAINAGE CBC 12'X52'X6'X5' (19001X1)			
					18.420	ATR STATION #0059 (CABINET SB/L)			
					18.560	CROSSOVER			
					18.680	MILE MARKER 25.0			
					19.080	CROSSOVER			
					19.150	DRAINAGE 36" CMP 5'-DEEP			
					19.580	SPUR FR EDEN ALLEN RD			
					19.640 CO302	FLOWER HILL CHURCH RD			
					19.640 CO 27	EDEN ALLEN RD			

*A,B = UNIMPROVED; C = GRADED & DRAINED; D,E = SOIL, GRAVEL, STONE; F,G = LOW TYPE BITUMINOUS
H,I = HIGH TYPE BITUMINOUS; J = CONCRETE; K = BRICK; L = BLOCK

STATE HIGHWAY LOCATION REFERENCE

COUNTY: SOMERSET
DISTRICT: 1
DATE: 12/31/05

ROUTE NUMBER: US 13 CONTINUED
INVENTORY DIRECTION: NORTH
ROUTE NAME: OCEAN HWY

STATE SYSTEM	FUNCTIONAL CLASS	MEDIAN TYPE	ACCESS CONTROL	NHS	MILEPOINT	MILEPOINT DESCRIPTION	MARKED LANES	SURFACE WIDTH/TYPE*	AADT
STATE PRIMARY	R RUR OPA	POSITIVE BARRIER	PARTIAL	NHS	19.640	CROSSOVER	4	48I	26,018
		UNPROTECTED			19.767	SIGN: EDEN			
					20.040				
					20.170	CO 30 JONES RD			
					20.170	CROSSOVER			
					20.280	STRUC #19001 PASSERDYKE CREEK			
					20.280	WICOMICO CO/L			

ROUTE NUMBER: US 13BU
INVENTORY DIRECTION: NORTH
ROUTE NAME: MARKET ST

STATE SYSTEM	FUNCTIONAL CLASS	MEDIAN TYPE	ACCESS CONTROL	NHS	MILEPOINT	MILEPOINT DESCRIPTION	MARKED LANES	SURFACE WIDTH/TYPE*	AADT
STATE SECONDARY	R RUR MAJ COLL	NONE (UNDIV)	NONE	NOT NHS	00.000		2	24I	3,225
					00.000	WORCESTER CO/L			
					00.000	STRUC #23004 POCOMOKE RIVER			
					00.120	SPEED LIMIT 30 MPH			
					00.310	SPUR FR US 13 BU TO US 13 BU			
					00.320		2	26I	
					00.320	CO261 MARKET ST EXT			
					00.320	STOP SIGN			
					00.330		2	25I	
					00.330	SPUR TO MARKET ST EXT			
					00.330	SPUR FR US 13 BU TO US 13 BU			
					00.400	SPUR TO US 13			
					00.400	SPUR FR US 13			
					00.420	US 13 OCEAN HWY			
					00.420	MD364 DIVIDING CREEK RD (AHEAD)			
					00.420	TRAFFIC SIGNAL			

*A,B = UNIMPROVED; C = GRADED & DRAINED; D,E = SOIL, GRAVEL, STONE; F,G = LOW TYPE BITUMINOUS
H,I = HIGH TYPE BITUMINOUS; J = CONCRETE; K = BRICK; L = BLOCK