

2005

Calendar Year

HIGHWAY LOCATION REFERENCE

ALL INTERSECTIONS

Data as of December 31, 2005

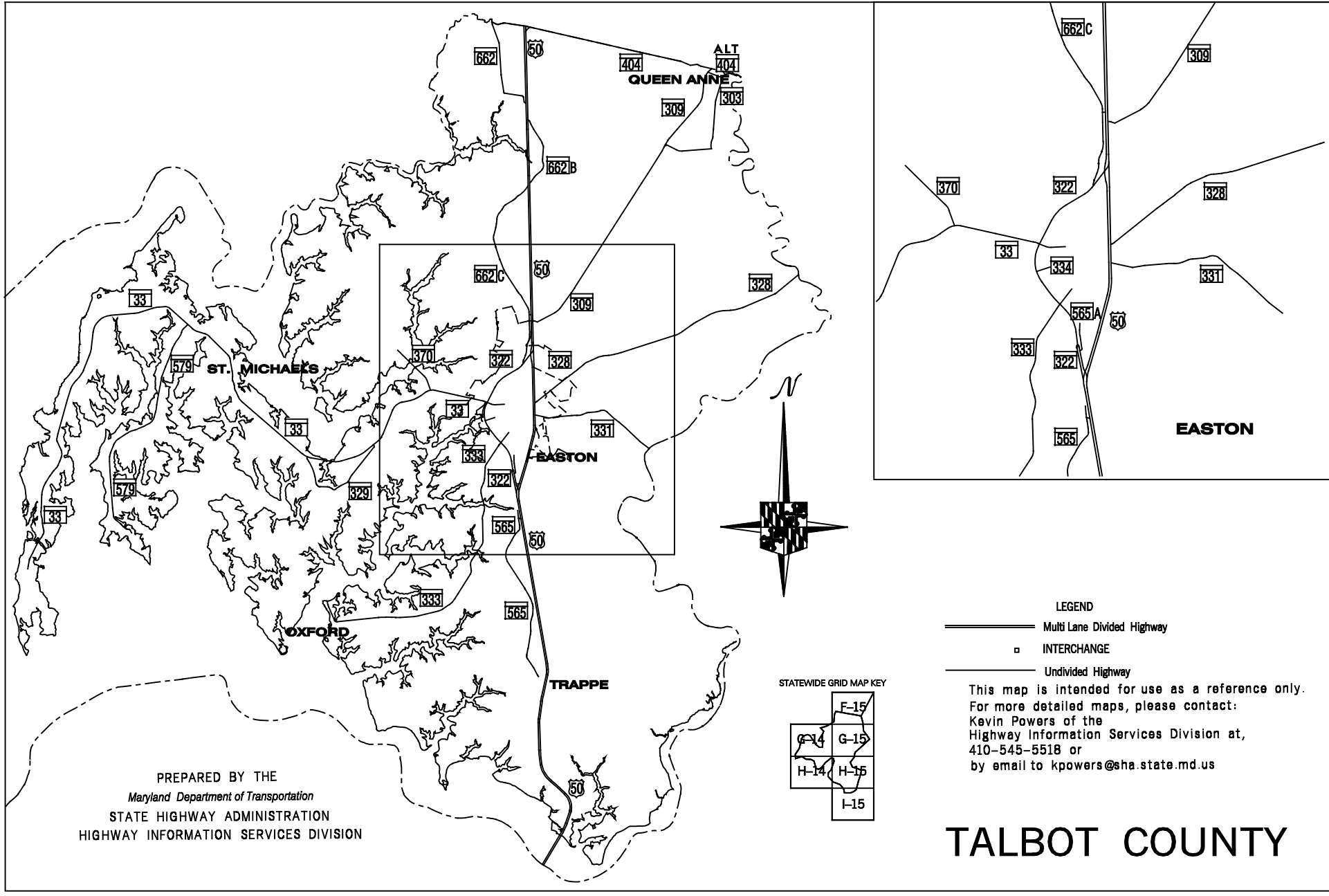
TALBOT

COUNTY

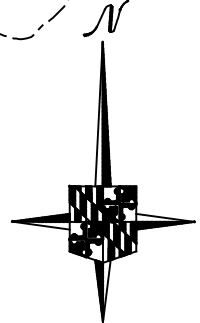
SHA DISTRICT #2

T

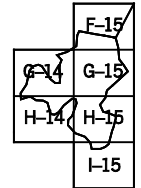




PREPARED BY THE
 Maryland Department of Transportation
 STATE HIGHWAY ADMINISTRATION
 HIGHWAY INFORMATION SERVICES DIVISION



STATEWIDE GRID MAP KEY



- LEGEND
- Multi Lane Divided Highway
 - INTERCHANGE
 - Undivided Highway

This map is intended for use as a reference only.
 For more detailed maps, please contact:
 Kevin Powers of the
 Highway Information Services Division at,
 410-545-5518 or
 by email to kpowers@sha.state.md.us

TALBOT COUNTY

ROUTE ALERT LIST

TALBOT COUNTY

None.

MARYLAND STATE HIGHWAY ADMINISTRATION
HIGHWAY INFORMATION SERVICES DIVISION
STATE MAINTAINED HIGHWAYS ON THE NATIONAL HIGHWAY SYSTEM
AS OF DECEMBER 31, 2005

COUNTY: TALBOT

ROUTE	MAINLINE	BEG DESCRIPTION	END DESCRIPTION	NHS TYPE
MD 404	MAINLINE	1.010 US 50 OCEAN GATEWAY	5.770	QUEEN ANNES CO/L NHS SYSTEM
US 50	MAINLINE	0.000	25.450	QUEEN ANNES CO/L DORCHESTER CO/L NHS SYSTEM

STATE HIGHWAY ADMINISTRATION OF MARYLAND
HIGHWAY INFORMATION SERVICES DIVISION
DATA SUPPORT GROUP

STATE HIGHWAY LOCATION REFERENCE

COUNTY: TALBOT
DISTRICT: 2
DATE: 12/31/05

ROUTE NUMBER: MD 33
INVENTORY DIRECTION: EAST
ROUTE NAME: TILGHMAN ISLAND RD

STATE SYSTEM	FUNCTIONAL CLASS	MEDIAN TYPE	ACCESS CONTROL	NHS	MILEPOINT	MILEPOINT DESCRIPTION	MARKED LANES	SURFACE WIDTH/TYPE*	AADT
STATE SECONDARY	R	RUR MINOR COLL	NONE	NOT NHS	00.000		2	23I	2,475
		RUR MAJ COLL			00.000	CO159 BLACK WALNUT POINT RD (BACK)			
					00.100		2	20I	
					00.100	CO291 WHARF RD			
					00.100	CO127 PHILLIPS RD			
					00.270	CO128 DOGWOOD COVE RD			
					00.290	CO212 FOSTER AVE			
					00.390	CO313 DOGWOOD HARBOR RD			
					00.410	CO360 SETH AVE			
					00.460	CO129 GIBSONTOWN RD			
					00.530	CO130 ELMER ST			
					00.580	CO139 SINCLAIR AVE			
					00.590	CO131 MISSION RD			
					00.630				
					00.630	SPEED LIMIT 25 MPH			
					00.670	CO132 COOPERTOWN RD			
					00.710	CO133 WILLEY RD			
					00.750	CO134 CHICKEN POINT RD			
					00.800		2	28I	
					00.800	CO317 TONGERS BASIN RD			
					00.870				
					00.870	STRUC #20001 KNAPPS NARROWS			
					00.920		2	24I	
					00.920	CO193 CAMPER CIR			
					00.990	CO193 CAMPER CIR			
					01.030				
					01.030	SPEED LIMIT 35 MPH			
					01.260				
					01.260	SPEED LIMIT 50 MPH			
					01.780				
					01.780	BENDERS LA			
					02.050	CO358 DEEP HARBOR FARM RD			
					02.320				
					02.320	HEAVENLY HAVEN RD			
					02.650				
					02.650	DONNELL JONES RD			
					02.940				
					02.940	DUN COVE RD			
					03.000	CO423 LANGDON FARM RD			
					03.380	CO168 PUNCH POINT RD			
					03.710	CO445 SHERWOOD RD			
					04.060				
					04.060	SPUR TO SHERWOOD RD			
					04.100	CO 89 LOWES WHARF RD			

*A,B = UNIMPROVED; C = GRADED & DRAINED; D,E = SOIL, GRAVEL, STONE; F,G = LOW TYPE BITUMINOUS
H,I = HIGH TYPE BITUMINOUS; J = CONCRETE; K = BRICK; L = BLOCK

STATE HIGHWAY LOCATION REFERENCE

COUNTY: TALBOT
DISTRICT: 2
DATE: 12/31/05

ROUTE NUMBER: MD 33 CONTINUED

INVENTORY DIRECTION: EAST

ROUTE NAME: TILGHMAN ISLAND RD

STATE SYSTEM	FUNCTIONAL CLASS	MEDIAN TYPE	ACCESS CONTROL	NHS	MILEPOINT	MILEPOINT DESCRIPTION	MARKED LANES	SURFACE WIDTH/TYPE*	AADT
STATE SECONDARY	R RUR MAJ COLL	NONE (UNDIV)	NONE	NOT NHS	04.100 CO445	SHERWOOD RD	2	24I	2,475
					04.120	SPUR TO LOWES WHARF RD			
					04.170	ALBIE RD			
					06.050 CO 88	BEECHLEY RD			
					06.550 CO 87	BAY SHORE RD			
					06.720				2,875
					06.720 CO 85	POT PIE RD			
					06.760	TYLER LA			
					06.830 CO202	COOPER LA			
					07.690	WEBLEY LA			
					08.020				3,775
					08.020 CO443	WALKERS TURN RD			
					08.110 CO 84	NEW RD			
					08.110	WADES FARM LA			
					08.410	CONWAY LA			
					08.530 CO154	WADES POINT RD			
					08.780	SUMMERSET LA			
NAME: ST MICHAELS RD					09.070 CO 83	MACKS LA			
					09.560 CO 79	OLD CLAIBORNE RD			
					10.000				5,375
					10.000 CO440	CLAIBORNE RD			
					10.060 CO442	CLAIBORNE RD RAMP			
					10.100	EMERSON POINT RD			
					10.430 CO203	HARRISON CANNERY RD			
	RUR MINOR ART				10.810				6,275
					10.810 CO237	PORTERS CREEK LA			
					10.810 MD579	BOZMAN NEAVITT RD			
					11.360 CO179	BROAD CREEK RD			
					11.550	MELANIE DR			
					12.100 OP145	MARTINGHAM DR			
					12.280 CO 71	DEEP WATER POINT RD			
					12.500 CO 78	ROLLES RANGE RD			
NAME: TALBOT ST U					12.530	IN CORP LMTS ST MICHAELS			
					12.530 CO 70	YACHT CLUB RD			
					12.730	SPEED LIMIT 35 MPH			

*A,B = UNIMPROVED; C = GRADED & DRAINED; D,E = SOIL, GRAVEL, STONE; F,G = LOW TYPE BITUMINOUS
H,I = HIGH TYPE BITUMINOUS; J = CONCRETE; K = BRICK; L = BLOCK

STATE HIGHWAY LOCATION REFERENCE

COUNTY: TALBOT
DISTRICT: 2
DATE: 12/31/05

ROUTE NUMBER: MD 33 CONTINUED

INVENTORY DIRECTION: EAST

ROUTE NAME: TALBOT ST

STATE SYSTEM	FUNCTIONAL CLASS	MEDIAN TYPE	ACCESS CONTROL	NHS	MILEPOINT	MILEPOINT DESCRIPTION	MARKED LANES	SURFACE WIDTH/TYPE*	AADT
STATE SECONDARY	U RUR MINOR ART	NONE (UNDIV)	NONE	NOT NHS	12.770 MU305	PERRY CABIN DR	2	24I	6,275
					12.890 MU210	LEE ST			
					12.930	WATKINS LA			
					12.970 MU260	MICHELL ST			
					13.010 MU375	TRUSTY ST			
					13.100 MU130	DODSON AVE			
					13.100	SPEED LIMIT 25 MPH			
					13.120		2	30I	
					13.160 MU290	NORTH ST			
					13.200				12,375
					13.200 MU250	MILL ST			
					13.230 MU 60	CHERRY ST			
					13.230 MU320	RAILROAD AVE			
					13.250		2	36I	
					13.300 MU9020	CARPENTER ALLEY			
					13.300 MU 40	CARPENTER ST			
					13.350 MU390	WILLOW ST			
					13.380		2	30I	
					13.380 MU 30	CANTON ST			
					13.430 MU270	MULBERRY ST			
					13.450 MU170	GRACE ST			
					13.500 MU360	THOMPSON ST			
					13.530 MU 90	E CHESTNUT ST			
					13.560 MU9010	HARRISON ALLEY			
					13.590 MU 95	E CHEW AVE			
					13.590 MU100	W CHEW AVE			
					13.650 MU240	MARENGO ST			
					13.700		2	34I	
					13.700 MU230	W MAPLE AVE			
					13.700 MU231	E MAPLE AVE			
					13.750 MU 10	BOUNDARY LA			
					13.770		2	32I	
					13.770 MU340	SEYMOUR AVE			
					13.810	SPEED LIMIT 30 MPH			
					13.860		2	24I	

*A,B = UNIMPROVED; C = GRADED & DRAINED; D,E = SOIL, GRAVEL, STONE; F,G = LOW TYPE BITUMINOUS
H,I = HIGH TYPE BITUMINOUS; J = CONCRETE; K = BRICK; L = BLOCK

STATE HIGHWAY ADMINISTRATION OF MARYLAND
HIGHWAY INFORMATION SERVICES DIVISION
DATA SUPPORT GROUP

STATE HIGHWAY LOCATION REFERENCE

COUNTY: TALBOT
DISTRICT: 2
DATE: 12/31/05

ROUTE NUMBER: MD 33 CONTINUED

INVENTORY DIRECTION: EAST

ROUTE NAME: TALBOT ST

STATE SYSTEM	FUNCTIONAL CLASS	MEDIAN TYPE	ACCESS CONTROL	NHS	MILEPOINT	MILEPOINT DESCRIPTION	MARKED LANES	SURFACE WIDTH/TYPE*	AADT
STATE SECONDARY	U RUR MINOR ART	NONE (UNDIV)	NONE	NOT NHS	13.960	SPENCER AVE	2	24I	12,375
					13.980	PLUMMER DR			
					14.010	SPEED LIMIT 35 MPH			
NAME: ST MICHAELS RD	R				14.080	OUT CORP LMTS ST MICHAELS			
					14.200	WOODSIDE AVE			
					14.400	LINCOLN AVE			
					14.570	MADISON AVE			
					14.740	PEA NECK RD			
					14.840	MILES LA			
					14.970	SPEED LIMIT 50 MPH			
					15.030	KILDEE RD			
					15.560	WALES LA			
					15.630	BLUEBERRY ACRES			
					16.240	SOLITUDE LA			
					16.330				17,875
					16.330	ROYAL OAK RD			
					16.590	BEACH AVE			
					16.680	MAIN AVE			
					16.780	STATION RD			
					16.930	BEGIN BRIDGE			
					16.970	STRUC #20002 OAK CREEK			
					17.010	END BRIDGE			
					17.890	THANKSGIVING RD			
					17.980	SAWYER LA			
					18.140	PENDLETON FARMS LA			
		CURBED			18.320				
					18.430	ARCADIA SHORES RD			
					18.430	ROYAL OAK RD			
		NONE (UNDIV)			18.540				
					18.690	TRAVELERS REST RD			
					19.900	AVELEY FARM RD			
					20.000	BLOOMFIELD RD			
					20.220	DONCASTER RD			
					20.760	NORTH BEND RD			
					20.910	SPUR FR MD 370			

*A,B = UNIMPROVED; C = GRADED & DRAINED; D,E = SOIL, GRAVEL, STONE; F,G = LOW TYPE BITUMINOUS
H,I = HIGH TYPE BITUMINOUS; J = CONCRETE; K = BRICK; L = BLOCK

STATE HIGHWAY LOCATION REFERENCE

COUNTY: TALBOT
DISTRICT: 2
DATE: 12/31/05

ROUTE NUMBER: MD 33 CONTINUED

INVENTORY DIRECTION: EAST

ROUTE NAME: ST MICHAELS RD

STATE SYSTEM	FUNCTIONAL CLASS	MEDIAN TYPE	ACCESS CONTROL	NHS	MILEPOINT	MILEPOINT DESCRIPTION	MARKED LANES	SURFACE WIDTH/TYPE*	AADT
STATE SECONDARY	R RUR MINOR ART	NONE (UNDIV)	NONE	NOT NHS	20.930		2	24I	17,775
					20.930 CO459	OLD BLOOMFIELD RD			
					20.930 MD370	UNIONVILLE RD			
					20.930	TRAFFIC SIGNAL			
					20.940	SPUR TO MD 370			
					21.670 CO171	LEEHAVEN RD			
	U URB OPA				22.160				
					22.160	IN CORP LMTS EASTON			
					22.377	NO NAME			
					22.550	SPEED LIMIT 30 MPH			
					22.630	SPUR TO MD 322			
					22.630	SPUR FR MD 322			
NAME: BAY ST					22.660 MD322	EASTON PKWY			
					22.660	STRUC #20026 TANYARD BRANCH			
					22.670	SPUR FR MD 322			
					22.680	SPUR TO MD 322			
					22.700 MU1000	THIRD HAVEN HGTS			
					22.900 MU440	HAMMOND ST			
					22.930 MU899	ST MARKS PL			
					22.950	SPEED LIMIT 25 MPH			
					23.000		2	26I	
					23.090		3	36I	
					23.090 MU1110	WEST ST			
					23.160	SPUR FR N WASHINGTON ST			
					23.170 MU1090	N WASHINGTON ST			

ROUTE NUMBER: MD 303

INVENTORY DIRECTION: NORTH

ROUTE NAME: TAPPERS CORNER RD

STATE SYSTEM	FUNCTIONAL CLASS	MEDIAN TYPE	ACCESS CONTROL	NHS	MILEPOINT	MILEPOINT DESCRIPTION	MARKED LANES	SURFACE WIDTH/TYPE*	AADT
STATE SECONDARY	R RUR LOCAL	NONE (UNDIV)	NONE	NOT NHS	00.000		2	22I	350
					00.000 MD309	CORDOVA RD			
					00.040	STRUC #20012 TUCKAHOE CREEK			
					00.040	R/R #MDDE 529 962 E			

*A,B = UNIMPROVED; C = GRADED & DRAINED; D,E = SOIL, GRAVEL, STONE; F,G = LOW TYPE BITUMINOUS
H,I = HIGH TYPE BITUMINOUS; J = CONCRETE; K = BRICK; L = BLOCK

STATE HIGHWAY LOCATION REFERENCE

COUNTY: TALBOT
DISTRICT: 2
DATE: 12/31/05

ROUTE NUMBER: MD 303 CONTINUED

INVENTORY DIRECTION: NORTH

ROUTE NAME: TAPPERS CORNER RD

STATE SYSTEM	FUNCTIONAL CLASS	MEDIAN TYPE	ACCESS CONTROL	NHS	MILEPOINT	MILEPOINT DESCRIPTION	MARKED LANES	SURFACE WIDTH/TYPE*	AADT
STATE SECONDARY	R RUR LOCAL	NONE (UNDIV)	NONE	NOT NHS	00.200 CO354	WALLY'S WAY	2	22I	350
					00.290	STRUC #20029 TUCKAHOE CREEK			
					00.420 CO 5	DUKES BRIDGE RD			
					00.630 CO 13	VOSHELL RD			
					01.390				1,050
					01.390 CO 19	LEWISTOWN RD			
					01.640 OP119	TUCKAHOE AVE			
					01.680	SPEED LIMIT 35 MPH			
					01.770	STRUC #20030 TUCKAHOE CREEK			
					01.890	MILL RIDGE RD			
					01.930	SPEED LIMIT 50 MPH			
					02.830 CO 1	BLADES RD E			
					03.120	NORWICH CREEK DR			
					03.370	SPEED LIMIT 35 MPH			
					03.540	STRUC #20010 NORWICH CREEK			
					03.580 MD404AL	TALBOT AVE			
					03.580	BEG X-REF W/ MD 404 AL			
					03.660				
	U RUR MINOR COLL				03.660 MD404AL	TALBOT AVE			
					03.660	END X-REF W/ MD 404 AL			
					03.670	SPEED LIMIT 25 MPH			
					03.690		2	20I	
					03.780	QUEEN ANNES CO/L			

ROUTE NUMBER: MD 309

INVENTORY DIRECTION: NORTH

ROUTE NAME: BLACK DOG ALLEY

STATE SYSTEM	FUNCTIONAL CLASS	MEDIAN TYPE	ACCESS CONTROL	NHS	MILEPOINT	MILEPOINT DESCRIPTION	MARKED LANES	SURFACE WIDTH/TYPE*	AADT
STATE SECONDARY	R URB MINOR ART	NONE (UNDIV)	NONE	NOT NHS	00.000		2	24I	5,350
					00.000 CO277	AIRPORT RD (BACK)			
					00.000 US 50	OCEAN GATEWAY			
					00.110	SPUR TO CORDOVA RD			
					00.130				
	RUR MAJ COLL				00.130 CO332	CORDOVA RD			

NAME: CORDOVA RD

*A,B = UNIMPROVED; C = GRADED & DRAINED; D,E = SOIL, GRAVEL, STONE; F,G = LOW TYPE BITUMINOUS
H,I = HIGH TYPE BITUMINOUS; J = CONCRETE; K = BRICK; L = BLOCK

STATE HIGHWAY ADMINISTRATION OF MARYLAND
HIGHWAY INFORMATION SERVICES DIVISION
DATA SUPPORT GROUP

STATE HIGHWAY LOCATION REFERENCE

COUNTY: TALBOT
DISTRICT: 2
DATE: 12/31/05

ROUTE NUMBER: MD 309 CONTINUED
INVENTORY DIRECTION: NORTH
ROUTE NAME: CORDOVA RD

STATE SYSTEM	FUNCTIONAL CLASS	MEDIAN TYPE	ACCESS CONTROL	NHS	MILEPOINT	MILEPOINT DESCRIPTION	MARKED LANES	SURFACE WIDTH/TYPE*	AADT
STATE SECONDARY	R RUR MAJ COLL	NONE (UNDIV)	NONE	NOT NHS	00.130 CO 28	BLACK DOG ALLEY	2	24I	5,350
					00.290	SPEED LIMIT 40 MPH			
					00.390 OP 17	TALL OAKS RD			
					00.550	SPEED LIMIT 50 MPH			
					01.360 CO 4	OLD CORDOVA RD			
					01.360 CO272	KLONDIKE RD			
					02.730				4,750
					02.730 CO 26	RABBIT HILL RD			
					03.830 CO 17	THREE BRIDGE BRANCH RD			
					04.420	SPEED LIMIT 40 MPH			
					05.170 CO 4	OLD CORDOVA RD			
					05.340	SPEED LIMIT 30 MPH			
					05.670 CO271	KITTYS CORNER RD			
					05.670 CO 3	SKIPTON CORDOVA RD			
					05.740 CO180	WILLIS ST			
					06.050 CO 5	DUKES BRIDGE RD			
					06.060	SPEED LIMIT 40 MPH			
			PARTIAL		06.090				
					06.160 CO220	ASCHEs ACRES RD			
					06.230	SPEED LIMIT 50 MPH			
					06.400 CO 2	CONNOLLY RD			
					06.690				4,650
					06.690 MD303	TAPPERS CORNER RD			
					08.280 CO 1	BLADES RD E			
					09.180	STRUC #20024 NORWICH CREEK			
					09.220 MD404AL	MILLSBORO DENTON RD			
					09.220 CO431	OLD QUEEN ANNE RD			
					09.390	QUEEN ANNES CO/L			

ROUTE NUMBER: MD 322
INVENTORY DIRECTION: NORTH
ROUTE NAME: EASTON PKWY

STATE SYSTEM	FUNCTIONAL CLASS	MEDIAN TYPE	ACCESS CONTROL	NHS	MILEPOINT	MILEPOINT DESCRIPTION	MARKED LANES	SURFACE WIDTH/TYPE*	AADT
STATE SECONDARY	U URB OPA	UNPROTECTED	PARTIAL	NOT NHS	00.000		4	48I	14,225

*A,B = UNIMPROVED; C = GRADED & DRAINED; D,E = SOIL, GRAVEL, STONE; F,G = LOW TYPE BITUMINOUS
H,I = HIGH TYPE BITUMINOUS; J = CONCRETE; K = BRICK; L = BLOCK

STATE HIGHWAY LOCATION REFERENCE

COUNTY: TALBOT
DISTRICT: 2
DATE: 12/31/05

ROUTE NUMBER: MD 322 CONTINUED

INVENTORY DIRECTION: NORTH

ROUTE NAME: EASTON PKWY

STATE SYSTEM	FUNCTIONAL CLASS	MEDIAN TYPE	ACCESS CONTROL	NHS	MILEPOINT	MILEPOINT DESCRIPTION	MARKED LANES	SURFACE WIDTH/TYPE*	AADT
STATE SECONDARY	U URB OPA	UNPROTECTED	PARTIAL	NOT NHS	00.000 US 50	OCEAN GATEWAY	4	48I	14,225
					00.080 MD322A	NO NAME			
					00.530		3	41I	
					00.530 MD565A	S WASHINGTON ST			
					00.530 MU1045	TRISTAN DR			
		NONE (UNDIV)			00.710		2	24I	
					00.760	SPEED LIMIT 50 MPH			
					01.040	STRUC #20027 PAPER MILL POND			
					01.590 MD333	PEACH BLOSSOM RD			
					02.100	DRAINAGE #20006XO BR OF TRED AVON RIVER			
					02.410				15,725
					02.410 CO439	PORT ST			
					02.410 MD334	PORT ST			
					02.410	TRAFFIC SIGNAL			
					02.630 CO211	W GLENWOOD AVE			
					02.630 MU420	GLENWOOD AVE			
					02.960	SPUR TO MD 33			
					02.960	SPUR FR MD 33			
					02.980				17,475
					02.980 MD 33	BAY ST			
					02.980	STRUC #20026 TANYARD BRANCH			
					03.000	SPUR TO MD 33			
					03.000	SPUR FR MD 33			
					03.260 MU650	MARLBORO RD			
					03.810				13,625
					03.810 MU410	GLEBE RD			
					03.810 CO 37	GLEBE RD			
					04.590	SPUR TO N WASHINGTON ST			
					04.640 MU1090	N WASHINGTON ST			
					04.640 MD322B	AIRPARK DR			
		UNPROTECTED			04.720		2	27I	
					04.720	SPUR FR N WASHINGTON ST			
		NONE (UNDIV)			04.830		2	24I	
		CURBED			04.940				

*A,B = UNIMPROVED; C = GRADED & DRAINED; D,E = SOIL, GRAVEL, STONE; F,G = LOW TYPE BITUMINOUS
H,I = HIGH TYPE BITUMINOUS; J = CONCRETE; K = BRICK; L = BLOCK

STATE HIGHWAY LOCATION REFERENCE

COUNTY: TALBOT
DISTRICT: 2
DATE: 12/31/05

ROUTE NUMBER: MD 322 CONTINUED

INVENTORY DIRECTION: NORTH
ROUTE NAME: EASTON PKWY

STATE SYSTEM	FUNCTIONAL CLASS	MEDIAN TYPE	ACCESS CONTROL	NHS	MILEPOINT	MILEPOINT DESCRIPTION	MARKED LANES	SURFACE WIDTH/TYPE*	AADT
STATE SECONDARY	U URB OPA	CURBED	PARTIAL	NOT NHS	04.970	SPUR TO US 50	2	24I	13,625
					04.980	SPUR FR US 50			
					05.030		2	30I	
					05.030 US 50	OCEAN GATEWAY			
					05.120 US 50	OCEAN GATEWAY			

ROUTE NUMBER: MD 322A

INVENTORY DIRECTION: NORTH
ROUTE NAME: NO NAME

STATE SYSTEM	FUNCTIONAL CLASS	MEDIAN TYPE	ACCESS CONTROL	NHS	MILEPOINT	MILEPOINT DESCRIPTION	MARKED LANES	SURFACE WIDTH/TYPE*	AADT
STATE SECONDARY	U URB LOCAL	NONE (UNDIV)	PARTIAL	NOT NHS	00.000		1	16I	0
					00.000 US 50	OCEAN GATEWAY			
					00.070 MD322	EASTON PKWY			

ROUTE NUMBER: MD 322B

INVENTORY DIRECTION: WEST
ROUTE NAME: AIRPARK DR

STATE SYSTEM	FUNCTIONAL CLASS	MEDIAN TYPE	ACCESS CONTROL	NHS	MILEPOINT	MILEPOINT DESCRIPTION	MARKED LANES	SURFACE WIDTH/TYPE*	AADT
STATE SECONDARY	U URB LOCAL	NONE (UNDIV)	NONE	NOT NHS	00.000		2	36I	4,126
					00.000 MU1090	N WASHINGTON ST			
					00.000 MD322	EASTON PKWY			
					00.030 MD662C	CENTREVILLE RD			
					00.030 MU 25	AIRPARK DR (AHEAD)			

ROUTE NUMBER: MD 328

INVENTORY DIRECTION: EAST
ROUTE NAME: MATTHEWSTOWN RD

STATE SYSTEM	FUNCTIONAL CLASS	MEDIAN TYPE	ACCESS CONTROL	NHS	MILEPOINT	MILEPOINT DESCRIPTION	MARKED LANES	SURFACE WIDTH/TYPE*	AADT
STATE SECONDARY	U URB OPA	NONE (UNDIV)	NONE	NOT NHS	00.000		2	48I	9,725
					00.000 MU430	GOLDSBOROUGH ST (BACK)			
					00.000 US 50	OCEAN GATEWAY			
					00.010	SPUR TO US 50			

*A,B = UNIMPROVED; C = GRADED & DRAINED; D,E = SOIL, GRAVEL, STONE; F,G = LOW TYPE BITUMINOUS
H,I = HIGH TYPE BITUMINOUS; J = CONCRETE; K = BRICK; L = BLOCK

STATE HIGHWAY LOCATION REFERENCE

COUNTY: TALBOT
DISTRICT: 2
DATE: 12/31/05

ROUTE NUMBER: MD 328 CONTINUED

INVENTORY DIRECTION: EAST

ROUTE NAME: MATTHEWSTOWN RD

STATE SYSTEM	FUNCTIONAL CLASS	MEDIAN TYPE	ACCESS CONTROL	NHS	MILEPOINT	MILEPOINT DESCRIPTION	MARKED LANES	SURFACE WIDTH/TYPE*	AADT
STATE SECONDARY	U URB OPA	NONE (UNDIV)	NONE	NOT NHS	00.010	SPUR FR US 50	2	48I	9,725
					00.080		2	36I	
					00.100	SPEED LIMIT 30 MPH			
					00.130		2	22I	
					00.180 CO297	ELLIOTT RD			
					00.330	SPEED LIMIT 40 MPH			
	R				00.450	OUT CORP LMTS EASTON			
					00.490 CO370	GANNON CIR			
	U				00.630	IN CORP LMTS EASTON			
					00.700 MU295	DYOTT CT			
					00.700 OP228	FISHER RANGE RD			
					00.800	SPEED LIMIT 50 MPH			
					01.076	MILE POST DR			
	R				01.460	BEANS RD			
					01.460	OUT CORP LMTS EASTON			
					01.560 CO263	SWANN HAVEN RD			
	RUR MINOR ART				01.640				
					01.640 CO 28	BLACK DOG ALLEY			
					02.100	WILLOW RD			
					02.180	WHITE LA			
					02.320	STRUC #20013 WOOTENAUX CREEK			
					02.940 CO 25	GANNON RD			
					02.940 CO276	MULLET BRANCH RD			
					04.190 CO 17	THREE BRIDGE BRANCH RD			
					04.840 CO 53	COUNCELL RD			
					05.450	STRUC #20014 BEAVER DAM BRANCH			
					06.340 CO271	KITTYS CORNER RD			
					06.340 CO405	MATTHEWS RD			
					06.510				6,525
					06.510 CO 19	LEWISTOWN RD			
					06.510 CO274	KINGSTON LANDING RD			
					07.140 CO 32	TURKEY CREEK RD			
					07.320 CO 24	COLBY RD			
					07.990 CO 31	FOX RD			
					08.560 OP121	HIGHFIELD RD			

*A,B = UNIMPROVED; C = GRADED & DRAINED; D,E = SOIL, GRAVEL, STONE; F,G = LOW TYPE BITUMINOUS
H,I = HIGH TYPE BITUMINOUS; J = CONCRETE; K = BRICK; L = BLOCK

STATE HIGHWAY ADMINISTRATION OF MARYLAND
HIGHWAY INFORMATION SERVICES DIVISION
DATA SUPPORT GROUP

STATE HIGHWAY LOCATION REFERENCE

COUNTY: TALBOT
DISTRICT: 2
DATE: 12/31/05

ROUTE NUMBER: MD 328 CONTINUED

INVENTORY DIRECTION: EAST

ROUTE NAME: MATTHEWSTOWN RD

STATE SYSTEM	FUNCTIONAL CLASS	MEDIAN TYPE	ACCESS CONTROL	NHS	MILEPOINT	MILEPOINT DESCRIPTION	MARKED LANES	SURFACE WIDTH/TYPE*	AADT
STATE SECONDARY	R RUR MINOR ART	NONE (UNDIV)	NONE	NOT NHS	08.700 CO145	TUCKAHOE LANDING RD	2	22I	6,525
					08.760 CO314	TUCKAHOE RIVER RD			
					08.780	BEGIN BRIDGE			
					08.890	STRUC #5012 TUCKAHOE CREEK			
					08.890	CAROLINE CO/L			

ROUTE NUMBER: MD 329

INVENTORY DIRECTION: EAST

ROUTE NAME: ROYAL OAK RD

STATE SYSTEM	FUNCTIONAL CLASS	MEDIAN TYPE	ACCESS CONTROL	NHS	MILEPOINT	MILEPOINT DESCRIPTION	MARKED LANES	SURFACE WIDTH/TYPE*	AADT
STATE SECONDARY	R RUR MINOR COLL	NONE (UNDIV)	NONE	NOT NHS	00.000		2	24I	1,650
					00.000 MD 33	ST MICHAELS RD			
					00.050		2	20I	
					00.050	SPEED LIMIT 40 MPH			
					00.330	BUSHEY HEATH RD			
					00.420 CO178	STATION RD			
					00.700 CO 65	MOORES RD			
					00.700	ACORN LA			
					00.750	SPEED LIMIT 30 MPH			
					00.860 CO 64	THORNETON RD			
					01.000	ACORN ALLEY			
					01.010				2,350
					01.010 CO 59	BELLEVUE RD			
					01.500 CO 56	SCHOOLHOUSE LA			
					01.600 OP132	SYCAMORE LA			
					01.900				2,850
					01.900 CO 54	HOPKINS NECK RD			
					02.090	LOVES FOLLY RD			
					02.120	SPEED LIMIT 40 MPH			
					02.210	LOVES FOLLY RD			
					02.640 CO 29	RIGBYLOT RD			
					03.250		2	24I	
					03.290 MD 33	ST MICHAELS RD			
					03.290 CO255	ARCADIA SHORES RD (AHEAD)			

*A,B = UNIMPROVED; C = GRADED & DRAINED; D,E = SOIL, GRAVEL, STONE; F,G = LOW TYPE BITUMINOUS
H,I = HIGH TYPE BITUMINOUS; J = CONCRETE; K = BRICK; L = BLOCK

STATE HIGHWAY ADMINISTRATION OF MARYLAND
HIGHWAY INFORMATION SERVICES DIVISION
DATA SUPPORT GROUP

STATE HIGHWAY LOCATION REFERENCE

COUNTY: TALBOT
DISTRICT: 2
DATE: 12/31/05

ROUTE NUMBER: MD 331
INVENTORY DIRECTION: NORTH
ROUTE NAME: DOVER RD

STATE SYSTEM	FUNCTIONAL CLASS	MEDIAN TYPE	ACCESS CONTROL	NHS	MILEPOINT	MILEPOINT DESCRIPTION	MARKED LANES	SURFACE WIDTH/TYPE*	AADT
STATE SECONDARY	R RUR MINOR ART	NONE (UNDIV)	NONE	NOT NHS	00.000		2	24J	12,625
					00.000	CAROLINE CO/L			
					00.000	STRUC #20023 CHOPTANK RIVER			
					00.080		2	24I	
					00.080	END BRIDGE			
					00.420	SPEED LIMIT 50 MPH			
					01.810	CO 28 BLACK DOG ALLEY			
					02.110	CO 96 DOVER NECK RD			
	U URB OPA				03.200				
					03.200	IN CORP LMTS EASTON			
					03.210	JUNE WAY			
					03.270	SPEED LIMIT 40 MPH			
		CENTER TLA (UNDIV)			03.370		2	28I	
					03.480	CO 97 CHILCUTT RD			
					03.510	SPEED LIMIT 30 MPH			
					03.570	CO244 INDUSTRIAL PARK RD			
					03.570	MU990 TEAL DR			
					03.810	CO297 ELLIOTT RD			
		UNPROTECTED			03.910		3	28I	
					03.950	SPUR TO US 50			
					03.950	SPUR FR US 50			
					03.960	US 50 OCEAN GATEWAY			
					03.960	MU277 DOVER RD (AHEAD)			

ROUTE NUMBER: MD 333
INVENTORY DIRECTION: NORTH
ROUTE NAME: MORRIS ST

STATE SYSTEM	FUNCTIONAL CLASS	MEDIAN TYPE	ACCESS CONTROL	NHS	MILEPOINT	MILEPOINT DESCRIPTION	MARKED LANES	SURFACE WIDTH/TYPE*	AADT
STATE SECONDARY	U RUR MAJ COLL	NONE (UNDIV)	NONE	NOT NHS	00.000		2	24I	3,350
					00.000	STRUC #20025 TRED AVON RIVER			
					00.050		2	22I	
					00.050	MU270 W STRAND ST			
					00.050	MU271 E STRAND ST			

*A,B = UNIMPROVED; C = GRADED & DRAINED; D,E = SOIL, GRAVEL, STONE; F,G = LOW TYPE BITUMINOUS
H,I = HIGH TYPE BITUMINOUS; J = CONCRETE; K = BRICK; L = BLOCK

STATE HIGHWAY LOCATION REFERENCE

COUNTY: TALBOT
DISTRICT: 2
DATE: 12/31/05

ROUTE NUMBER: MD 333 CONTINUED
INVENTORY DIRECTION: NORTH
ROUTE NAME: MORRIS ST

STATE SYSTEM	FUNCTIONAL CLASS	MEDIAN TYPE	ACCESS CONTROL	NHS	MILEPOINT	MILEPOINT DESCRIPTION	MARKED LANES	SURFACE WIDTH/TYPE*	AADT
STATE SECONDARY	U RUR MAJ COLL	NONE (UNDIV)	NONE	NOT NHS	00.060	SPEED LIMIT 25 MPH	2	22I	3,350
					00.160 MU280	TILGHMAN ST			
					00.260 MU340	WILSON ST			
					00.290		2	23I	
					00.320 MU120	MARKET ST			
					00.360 MU100	HIGH ST			
					00.500 MU250	SOUTH ST			
					00.500 MU 20	BENONI AVE			
					00.560 MU 60	DIVISION ST W			
					00.620 MU 40	CAROLINE ST			
NAME: OXFORD RD					00.630 MU180	S MORRIS ST			
					00.660	SPUR FR S MORRIS ST			
					00.670		2	24I	
					00.770 MU 90	FIRST ST			
					00.790 MU210	SECOND ST			
					00.820 MU105	JACKS POINT RD			
	RUR MINOR ART				00.900				
					00.900 MU 30	BONFIELD AVE			
					01.030	SPEED LIMIT 40 MPH			
	R				01.060 OP 71	BONFIELD MANOR RD			
					01.060	OUT CORP LMTS OXFORD			
					01.090 CO224	HELMS HALF ACRE RD			
					01.220	SPEED LIMIT 50 MPH			
					01.310 CO190	BOONE CREEK RD			
					01.310 OP 70	CEMETERY RD			
					01.570	PROPOSED RD			
					02.030	LONG POINT FARM DR			
					02.170 OP 30	SCREAMERSVILLE RD			
					02.330 CO104	EVERGREEN RD			
					02.880 CO189	WORLD FARM RD			
					03.050	REED RD			
					03.130	JUDITHS GARDEN RD			
					03.260	ANDERTON RD			
					03.620	WINTERSELL RD			
					03.870 CO260	SAILORS RETREAT RD			

*A,B = UNIMPROVED; C = GRADED & DRAINED; D,E = SOIL, GRAVEL, STONE; F,G = LOW TYPE BITUMINOUS
H,I = HIGH TYPE BITUMINOUS; J = CONCRETE; K = BRICK; L = BLOCK

STATE HIGHWAY LOCATION REFERENCE

COUNTY: TALBOT
DISTRICT: 2
DATE: 12/31/05

ROUTE NUMBER: MD 333 CONTINUED
INVENTORY DIRECTION: NORTH
ROUTE NAME: OXFORD RD

STATE SYSTEM	FUNCTIONAL CLASS	MEDIAN TYPE	ACCESS CONTROL	NHS	MILEPOINT	MILEPOINT DESCRIPTION	MARKED LANES	SURFACE WIDTH/TYPER*	AADT
STATE SECONDARY	R RUR MINOR ART	NONE (UNDIV)	NONE	NOT NHS	04.170	SPUR TO ALMSHOUSE RD	2	24I	3,350
					04.240				8,050
					04.240 CO103	OTWELL RD			
					04.240 CO282	ALMSHOUSE RD			
					05.050 OP 69	ARMENTROUT RD			
					05.300 CO105	SPRING RD			
					05.760	TRIPPE CREEK DR			
					05.940		2	24J	
					05.940	BEGIN BRIDGE			
					05.970	STRUC #20017 TRIPPE CREEK			
					06.000		2	24I	
					06.000	END BRIDGE			
					06.750 CO254	COUNTRY CLUB DR			
					06.950 CO102	BAILEYS NECK RD			
					06.950 CO285	LLANDAFF RD			
					07.190 CO 94	OLD COUNTRY CLUB RD			
					07.250 CO223	EDGEMERE RD			
					07.310 CO267	HOLDEN RD			
					07.410		2	24J	
					07.410	BEGIN BRIDGE			
					07.460	STRUC #20016 PEACH BLOSSOM CREEK			
					07.510		2	24I	
					07.510	END BRIDGE			
	U URB OPA				07.580				
					07.580	IN CORP LMTS EASTON			
					07.610	PEACH BLOSSOM LA			
					07.740 OP 86	MALLARD LA			
					08.000 CO195	OAKLANDS RD			
					08.000	COOKS HOPE RD			
					08.260	KINGS WOODS DR			
					08.590	SPUR FR CEDAR POINT RD			
					08.640 CO 20	CEDAR POINT RD			
					08.680 CO 93	WAVERLY RD			
					08.840 OP232	TOUR DR			
					09.180 OP210	CLUBHOUSE DR			

*A,B = UNIMPROVED; C = GRADED & DRAINED; D,E = SOIL, GRAVEL, STONE; F,G = LOW TYPE BITUMINOUS
H,I = HIGH TYPE BITUMINOUS; J = CONCRETE; K = BRICK; L = BLOCK

STATE HIGHWAY LOCATION REFERENCE

COUNTY: TALBOT
DISTRICT: 2
DATE: 12/31/05

ROUTE NUMBER: MD 333 CONTINUED

INVENTORY DIRECTION: NORTH

ROUTE NAME: OXFORD RD

STATE SYSTEM	FUNCTIONAL CLASS	MEDIAN TYPE	ACCESS CONTROL	NHS	MILEPOINT	MILEPOINT DESCRIPTION	MARKED LANES	SURFACE WIDTH/TYPE*	AADT
STATE SECONDARY	U URB OPA	NONE (UNDIV)	NONE	NOT NHS	09.270 MU880	POLLYS HILL LA	2	24I	8,050
					09.290	STRUC #20015 PAPER MILL POND			
					09.310	SPEED LIMIT 30 MPH			
					09.410				
					09.410 MD322	EASTON PKWY			
					09.490 MU628	LONDONDERRY DR			
					09.530	SPEED LIMIT 25 MPH			
					09.600		2	42I	
					09.600 MU475	HAYWARD AVE			
					09.650 MU690	MEETING HOUSE LA			
					09.690 MU1040	TRIPPE AVE			
					09.730 MU821	PENNSFIELD LA S			
					09.770	SPUR TO MD 565A			
					09.790 MU1090	S WASHINGTON ST			
					09.790 MU470	HARRISON ST			
					09.790 MU540	IDLEWILD AVE			

ROUTE NUMBER: MD 334

INVENTORY DIRECTION: EAST

ROUTE NAME: PORT ST

STATE SYSTEM	FUNCTIONAL CLASS	MEDIAN TYPE	ACCESS CONTROL	NHS	MILEPOINT	MILEPOINT DESCRIPTION	MARKED LANES	SURFACE WIDTH/TYPE*	AADT
STATE SECONDARY	U URB COLL	NONE (UNDIV)	NONE	NOT NHS	00.420		2	20I	2,825
					00.420 CO439	PORT ST (BACK)			
					00.420 MD322	EASTON PKWY			
					00.510 MU675	MEADOW DR			
					00.550	SPEED LIMIT 30 MPH			
					00.620 MU545	JOWITE ST			
					00.650 MU1015	TILE LA			
					00.690		2	36I	
					00.690 MU235	CLAY ST			
					00.690	SPEED LIMIT 25 MPH			
					00.740		2	25I	
MUNICIPAL					00.770				

*A,B = UNIMPROVED; C = GRADED & DRAINED; D,E = SOIL, GRAVEL, STONE; F,G = LOW TYPE BITUMINOUS
H,I = HIGH TYPE BITUMINOUS; J = CONCRETE; K = BRICK; L = BLOCK

STATE HIGHWAY LOCATION REFERENCE

COUNTY: TALBOT
DISTRICT: 2
DATE: 12/31/05

ROUTE NUMBER: MD 334 CONTINUED

INVENTORY DIRECTION: EAST

ROUTE NAME: PORT ST

STATE SYSTEM	FUNCTIONAL CLASS	MEDIAN TYPE	ACCESS CONTROL	NHS	MILEPOINT	MILEPOINT DESCRIPTION	MARKED LANES	SURFACE WIDTH/TYPE*	AADT
MUNICIPAL	U URB COLL	NONE (UNDIV)	NONE	NOT NHS	00.770	END STATE MAINTENANCE	2	25I	2,825
					00.770	BEGIN MUNICIPAL MAINTENANCE			
					00.860 MU9090	PLEASANT ALLEY			
					00.960 MU1110	WEST ST			
					01.010				
					01.030 MU1090	S WASHINGTON ST			

ROUTE NUMBER: MD 370

INVENTORY DIRECTION: NORTH

ROUTE NAME: UNIONVILLE RD

STATE SYSTEM	FUNCTIONAL CLASS	MEDIAN TYPE	ACCESS CONTROL	NHS	MILEPOINT	MILEPOINT DESCRIPTION	MARKED LANES	SURFACE WIDTH/TYPE*	AADT
STATE SECONDARY	R RUR MAJ COLL	NONE (UNDIV)	NONE	NOT NHS	00.000		2	31I	3,125
					00.000 CO459	OLD BLOOMFIELD RD (BACK)			
					00.000 MD 33	ST MICHAELS RD			
					00.000	TRAFFIC SIGNAL			
					00.020		2	20I	
					00.020	SPUR TO MD 33			
					00.020	SPUR FR MD 33			
					00.080	SPEED LIMIT 40 MPH			
					00.100 CO 37	GLEBE RD			
					00.430	KEMP RD			
					00.550 CO204	REST CIR			
					00.630 OP176	NO NAME			
					00.690 CO207	TEAL POINT RD			
					00.720		2	22I	
					00.720 CO204	REST CIR			
					00.980	STRUC #20018 MILES RIVER			
					01.070		2	28I	
					01.260	FERRY BRIDGE RD			
					01.570 CO 51	MILES RIVER RD			
					01.580 CO 45	UNIONVILLE RD (AHEAD)			

*A,B = UNIMPROVED; C = GRADED & DRAINED; D,E = SOIL, GRAVEL, STONE; F,G = LOW TYPE BITUMINOUS
H,I = HIGH TYPE BITUMINOUS; J = CONCRETE; K = BRICK; L = BLOCK

STATE HIGHWAY LOCATION REFERENCE

COUNTY: TALBOT
DISTRICT: 2
DATE: 12/31/05

ROUTE NUMBER: MD 404
INVENTORY DIRECTION: EAST
ROUTE NAME: QUEEN ANNES HWY

STATE SYSTEM	FUNCTIONAL CLASS	MEDIAN TYPE	ACCESS CONTROL	NHS	MILEPOINT	MILEPOINT DESCRIPTION	MARKED LANES	SURFACE WIDTH/TYPE*	AADT
STATE SECONDARY	R RUR MINOR COLL	NONE (UNDIV)	NONE	NOT NHS	00.000		2	22I	675
					00.000 MD662	OLD WYE MILLS RD			
					00.090	SPEED LIMIT 30 MPH			
					00.230	SPEED LIMIT 45 MPH			
					00.310	ALL WAYS INN LA			
					00.990		2	29I	
					00.990	SPUR TO US 50			
					00.990	SPUR FR US 50			
STATE PRIMARY	RUR OPA			NHS	01.010		3	50I	13,500
					01.010 US 50	OCEAN GATEWAY			
					01.010 US 50	OCEAN GATEWAY			
					01.010	TRAFFIC SIGNAL			
					01.030		3	34I	
					01.030	SPUR FR US 50			
					01.030	SPUR TO US 50			
					01.140	SPEED LIMIT 55 MPH			
					01.290		2	24I	
					01.450 CO 6	NEWTOWN RD			
					01.450 CO130	OWENS RD (QA CO)			
					02.850 CO 10	DULIN RD			
					03.250 CO305	WILLOUGHBY CANNERY RD (QA CO)			
					03.770 CO136	FOX MEADOW RD (QA CO)			
					03.770 CO 8	CHURCH LA			
					04.680				13,375
					04.680 CO 2	CONNOLLY RD			
					05.660	STRUC #17043 NORWICH CREEK			
					05.690	SPUR TO MILLSBORO DENTON RD			
					05.740 CO431	OLD QUEEN ANNE RD			
					05.770	QUEEN ANNES CO/L			

ROUTE NUMBER: MD 404AL
INVENTORY DIRECTION: EAST
ROUTE NAME: MILLSBORO DENTON RD

STATE SYSTEM	FUNCTIONAL CLASS	MEDIAN TYPE	ACCESS CONTROL	NHS	MILEPOINT	MILEPOINT DESCRIPTION	MARKED LANES	SURFACE WIDTH/TYPE*	AADT
--------------	------------------	-------------	----------------	-----	-----------	-----------------------	--------------	---------------------	------

*A,B = UNIMPROVED; C = GRADED & DRAINED; D,E = SOIL, GRAVEL, STONE; F,G = LOW TYPE BITUMINOUS
H,I = HIGH TYPE BITUMINOUS; J = CONCRETE; K = BRICK; L = BLOCK

STATE HIGHWAY LOCATION REFERENCE

COUNTY: TALBOT
DISTRICT: 2
DATE: 12/31/05

ROUTE NUMBER: MD 404AL CONTINUED

INVENTORY DIRECTION: EAST

ROUTE NAME: MILLSBORO DENTON RD

STATE SYSTEM	FUNCTIONAL CLASS	MEDIAN TYPE	ACCESS CONTROL	NHS	MILEPOINT	MILEPOINT DESCRIPTION	MARKED LANES	SURFACE WIDTH/TYPE*	AADT
STATE SECONDARY	R RUR MINOR COLL	NONE (UNDIV)	NONE	NOT NHS	00.000		2	22I	425
					00.000 CO431	OLD QUEEN ANNE RD			
					00.000 MD309	CORDOVA RD			
					00.280	STRUC #20011 NORWICH CREEK			
					00.290	R/R #MDDE 502 443 Y			
					00.480		2	20I	1,575
NAME: TALBOT AVE	U				00.480 MD303	LEWISTOWN RD			
					00.530	IN CORP LMTS QUEEN ANNE			
					00.560		2	22I	
					00.560 MD303	MAIN ST			
					00.600 CO177	CHAIRES ST			
					00.630	SPEED LIMIT 25 MPH			
					00.640 MD518	FIRST ST			
					00.730 CO192	CANNERY RD			
	R				00.940	OUT CORP LMTS QUEEN ANNE			
					00.950	STRUC #5017 TUCKAHOE CREEK			
					00.950	CAROLINE CO/L			

ROUTE NUMBER: MD 518

INVENTORY DIRECTION: NORTH

ROUTE NAME: FIRST ST

STATE SYSTEM	FUNCTIONAL CLASS	MEDIAN TYPE	ACCESS CONTROL	NHS	MILEPOINT	MILEPOINT DESCRIPTION	MARKED LANES	SURFACE WIDTH/TYPE*	AADT
STATE SECONDARY	U RUR LOCAL	NONE (UNDIV)	NONE	NOT NHS	00.000		2	31I	199
					00.000 MD404AL	TALBOT AVE			
					00.010	SPEED LIMIT 30 MPH			
					00.060 CO166	CHAIRES ALLEY			
					00.060	QUEEN ANNES CO/L			
					00.060 CO122	FIRST ST (AHEAD)			

ROUTE NUMBER: MD 565

INVENTORY DIRECTION: NORTH

ROUTE NAME: MAIN ST

STATE SYSTEM	FUNCTIONAL CLASS	MEDIAN TYPE	ACCESS CONTROL	NHS	MILEPOINT	MILEPOINT DESCRIPTION	MARKED LANES	SURFACE WIDTH/TYPE*	AADT
--------------	------------------	-------------	----------------	-----	-----------	-----------------------	--------------	---------------------	------

*A,B = UNIMPROVED; C = GRADED & DRAINED; D,E = SOIL, GRAVEL, STONE; F,G = LOW TYPE BITUMINOUS
H,I = HIGH TYPE BITUMINOUS; J = CONCRETE; K = BRICK; L = BLOCK

STATE HIGHWAY LOCATION REFERENCE

COUNTY: TALBOT
DISTRICT: 2
DATE: 12/31/05

ROUTE NUMBER: MD 565 CONTINUED

INVENTORY DIRECTION: NORTH

ROUTE NAME: MAIN ST

STATE SYSTEM	FUNCTIONAL CLASS	MEDIAN TYPE	ACCESS CONTROL	NHS	MILEPOINT	MILEPOINT DESCRIPTION	MARKED LANES	SURFACE WIDTH/TYPE*	AADT
STATE SECONDARY	U RUR LOCAL	NONE (UNDIV)	NONE	NOT NHS	00.590		2	24I	1,425
					00.590 MU 25	MAIN ST (BACK)			
					00.590 MU 30	MAPLE AVE			
					00.610		2	20I	
					00.730 OP186	1ST ST			
					00.770 OP185	LOCUST ST			
					00.920		2	22I	
					00.920	SPEED LIMIT 35 MPH			
NAME: EASTON TRAPPE RD					01.260 CO106	WHITE MARSH RD			
					01.260	OUT CORP LMTS TRAPPE			
					01.370	SPEED LIMIT 45 MPH			
					01.660 CO119	BACKTOWN RD			
					02.660 CO110	SANDERSTOWN RD			
					03.160				1,225
					03.160 CO282	ALMSHOUSE RD			
					03.300 CO398	MARLAN DR			
					03.740 CO398	MARLAN DR			
					05.260 OP 14	BOH BROOKS RD			
	RUR MINOR COLL				05.380				
					05.380 CO285	LLANDAFF RD			
					05.710		2	36I	
					05.710 MD565B	NO NAME			
					05.770 US 50	OCEAN GATEWAY			
					05.770 CO101	LANDING NECK RD (AHEAD)			

ROUTE NUMBER: MD 565A

INVENTORY DIRECTION: NORTH

ROUTE NAME: S WASHINGTON ST

STATE SYSTEM	FUNCTIONAL CLASS	MEDIAN TYPE	ACCESS CONTROL	NHS	MILEPOINT	MILEPOINT DESCRIPTION	MARKED LANES	SURFACE WIDTH/TYPE*	AADT
STATE SECONDARY	U URB COLL	NONE (UNDIV)	NONE	NOT NHS	00.000		2	26I	2,125
					00.000 MU1045	TRISTAN DR (BACK)			
					00.000 MD322	EASTON PKWY			
					00.010	SERVICE RD			

*A,B = UNIMPROVED; C = GRADED & DRAINED; D,E = SOIL, GRAVEL, STONE; F,G = LOW TYPE BITUMINOUS
H,I = HIGH TYPE BITUMINOUS; J = CONCRETE; K = BRICK; L = BLOCK

STATE HIGHWAY LOCATION REFERENCE

COUNTY: TALBOT
DISTRICT: 2
DATE: 12/31/05

ROUTE NUMBER: MD 565A CONTINUED

INVENTORY DIRECTION: NORTH
ROUTE NAME: S WASHINGTON ST

STATE SYSTEM	FUNCTIONAL CLASS	MEDIAN TYPE	ACCESS CONTROL	NHS	MILEPOINT	MILEPOINT DESCRIPTION	MARKED LANES	SURFACE WIDTH/TYPE*	AADT
STATE SECONDARY	U URB COLL	NONE (UNDIV)	NONE	NOT NHS	00.070	SPEED LIMIT 30 MPH	2	26I	2,125
					00.112	GREEN TREE LA			
					00.340	MALLARD RIDGE			
					00.500	STRUC #20028			
					00.510	SPEED LIMIT 40 MPH			
					00.550		2	22I	
					00.580 MU590	LEE TERR			
					00.580 MU1090	S WASHINGTON ST (AHEAD)			

ROUTE NUMBER: MD 565B

INVENTORY DIRECTION: NORTH
ROUTE NAME: NO NAME

STATE SYSTEM	FUNCTIONAL CLASS	MEDIAN TYPE	ACCESS CONTROL	NHS	MILEPOINT	MILEPOINT DESCRIPTION	MARKED LANES	SURFACE WIDTH/TYPE*	AADT
STATE SECONDARY	R RUR LOCAL	NONE (UNDIV)	NONE	NOT NHS	00.000		2	15F	100
					00.000 MD565	EASTON TRAPPE RD			
					00.110	HONDA HGTS			
					00.130		2	8F	
					00.180	ROAD END			

ROUTE NUMBER: MD 579

INVENTORY DIRECTION: NORTH
ROUTE NAME: BOZMAN NEAVITT RD

STATE SYSTEM	FUNCTIONAL CLASS	MEDIAN TYPE	ACCESS CONTROL	NHS	MILEPOINT	MILEPOINT DESCRIPTION	MARKED LANES	SURFACE WIDTH/TYPE*	AADT
STATE SECONDARY	R RUR LOCAL	NONE (UNDIV)	NONE	NOT NHS	00.490		2	18I	575
					00.490 CO210	LONG POINT RD (BACK)			
					00.490	SPEED LIMIT 30 MPH			
					00.520 CO325	CARROLLTON RD			
					00.630	MASONS AVE			
					00.710 CO326	THAMERT RD			
					00.800 CO312	MIDDLE POINT RD			
					00.820		2	20I	
					00.820 CO324	DUCK COVE LA			
					00.880 CO323	BALLS CREEK RD			

*A,B = UNIMPROVED; C = GRADED & DRAINED; D,E = SOIL, GRAVEL, STONE; F,G = LOW TYPE BITUMINOUS
H,I = HIGH TYPE BITUMINOUS; J = CONCRETE; K = BRICK; L = BLOCK

STATE HIGHWAY LOCATION REFERENCE

COUNTY: TALBOT
DISTRICT: 2
DATE: 12/31/05

ROUTE NUMBER: MD 579 CONTINUED

INVENTORY DIRECTION: NORTH

ROUTE NAME: BOZMAN NEAVITT RD

STATE SYSTEM	FUNCTIONAL CLASS	MEDIAN TYPE	ACCESS CONTROL	NHS	MILEPOINT	MILEPOINT DESCRIPTION	MARKED LANES	SURFACE WIDTH/TYPER*	AADT
STATE SECONDARY	R RUR LOCAL	NONE (UNDIV)	NONE	NOT NHS	00.900		2	18I	575
	RUR MINOR COLL				00.970				
					00.970 CO 92	NEAVITT MANOR RD			
					01.180	SPEED LIMIT 50 MPH			
					01.200		2	22I	
					01.350 OP179	ALMOST NEAVITT RD			
					01.370 OP180	NO NAME			
					01.900	MILL POINT LA			
					02.010	WELLS POINT LA			
					02.750	FARM HOUSE LN			
					02.940				975
					02.940 CO353	INDIAN POINT RD			
					03.330	SKIPPERS LA			
					03.370	LEADENHAM COVE RD			
					03.460 CO 74	RIVER RIDGE RD			
					03.940				2,075
					03.940 CO148	MAY PORT RD			
					04.090	SPEED LIMIT 40 MPH			
					04.160	LOSTOCK LA			
					04.290 CO126	TWIN PINES RD			
					04.470	SPEED LIMIT 30 MPH			
					04.610 CO174	RUBY HARRISON RD			
	RUR MAJ COLL				04.650				
					04.650 CO 73	QUAKER NECK RD			
					05.080	SWAN COVE RD			
					05.100	SPEED LIMIT 50 MPH			
					05.750	SCOTT LA			
					07.110 CO187	QUAIL RUN RD			
					07.840 MD 33	ST MICHAELS RD			
					07.840 CO237	PORTERS CREEK LA (AHEAD)			

*A,B = UNIMPROVED; C = GRADED & DRAINED; D,E = SOIL, GRAVEL, STONE; F,G = LOW TYPE BITUMINOUS
H,I = HIGH TYPE BITUMINOUS; J = CONCRETE; K = BRICK; L = BLOCK

STATE HIGHWAY ADMINISTRATION OF MARYLAND
HIGHWAY INFORMATION SERVICES DIVISION
DATA SUPPORT GROUP

STATE HIGHWAY LOCATION REFERENCE

COUNTY: TALBOT
DISTRICT: 2
DATE: 12/31/05

ROUTE NUMBER: MD 662
INVENTORY DIRECTION: NORTH
ROUTE NAME: OLD WYE MILLS RD

STATE SYSTEM	FUNCTIONAL CLASS	MEDIAN TYPE	ACCESS CONTROL	NHS	MILEPOINT	MILEPOINT DESCRIPTION	MARKED LANES	SURFACE WIDTH/TYPE*	AADT
STATE SECONDARY	R RUR LOCAL	NONE (UNDIV)	NONE	NOT NHS	00.000		2	20I	1,075
					00.000 US 50	OCEAN GATEWAY			
					00.070	SPEED LIMIT 50 MPH			
					00.110		2	18I	
					00.760		2	20I	
					00.760	STRUC #20020 MILL CREEK			
					01.000	JACKS FIELD RD			
					01.000	BOYD SANCTUARY			
					01.360 CO 11	WYE LANDING LA			
					01.569 CO460	OLD FARM RD			
					01.820	SPEED LIMIT 40 MPH			
					01.910 CO391	DOLVIN CIR			
					01.980 CO391	DOLVIN CIR			
					02.580	SPEED LIMIT 30 MPH			
	RUR MINOR COLL				02.980				1,025
					02.980 MD404	QUEEN ANNES HWY			
					03.030	QUEEN ANNES CO/L			

ROUTE NUMBER: MD 662B
INVENTORY DIRECTION: NORTH
ROUTE NAME: OLD SKIPTON RD

STATE SYSTEM	FUNCTIONAL CLASS	MEDIAN TYPE	ACCESS CONTROL	NHS	MILEPOINT	MILEPOINT DESCRIPTION	MARKED LANES	SURFACE WIDTH/TYPE*	AADT
STATE SECONDARY	R RUR LOCAL	NONE (UNDIV)	NONE	NOT NHS	00.000		2	20I	475
					00.000 MD662C	LONGWOODS RD (BACK)			
					00.000 US 50	OCEAN GATEWAY			
					00.090	SPEED LIMIT 45 MPH			
					00.420 CO388	DOGWOOD VIEW DR			
					00.420 CO389	WHITETAIL DR			
					00.670 CO 17	THREE BRIDGE BRANCH RD			
					00.690	STRUC #20021 SKIPTON CREEK			
					00.930	BROOKS LA			
					01.644 CO467	SKIPTON ESTATES DR			
					01.720	SPEED LIMIT 30 MPH			
	RUR MINOR COLL				01.770				

*A,B = UNIMPROVED; C = GRADED & DRAINED; D,E = SOIL, GRAVEL, STONE; F,G = LOW TYPE BITUMINOUS
H,I = HIGH TYPE BITUMINOUS; J = CONCRETE; K = BRICK; L = BLOCK

STATE HIGHWAY LOCATION REFERENCE

COUNTY: TALBOT
DISTRICT: 2
DATE: 12/31/05

ROUTE NUMBER: MD 662B CONTINUED

INVENTORY DIRECTION: NORTH

ROUTE NAME: OLD SKIPTON RD

STATE SYSTEM	FUNCTIONAL CLASS	MEDIAN TYPE	ACCESS CONTROL	NHS	MILEPOINT	MILEPOINT DESCRIPTION	MARKED LANES	SURFACE WIDTH/TYPE*	AADT
STATE SECONDARY	R	RUR MINOR COLL	NONE	NOT NHS	01.770 CO 27	SKIPTON LANDING RD	2	20I	475
		RUR LOCAL			01.880				
					01.880 CO 3	SKIPTON CORDOVA RD			
					02.150		2	22I	
					02.160 US 50	OCEAN GATEWAY			

ROUTE NUMBER: MD 662C

INVENTORY DIRECTION: NORTH

ROUTE NAME: CENTREVILLE RD

STATE SYSTEM	FUNCTIONAL CLASS	MEDIAN TYPE	ACCESS CONTROL	NHS	MILEPOINT	MILEPOINT DESCRIPTION	MARKED LANES	SURFACE WIDTH/TYPE*	AADT
STATE SECONDARY	U	URB LOCAL	NONE	NOT NHS	00.000		2	36I	1,575
					00.000	ROAD END			
					00.020		2	30I	
					00.020 MU 25	AIRPARK DR			
					00.020 MD322B	AIRPARK DR			
					00.040	SPEED LIMIT 30 MPH			
					00.060		2	20H	
					00.330		2	24H	
	R				00.540		2	30I	
					00.540	OUT CORP LMTS EASTON			
					00.650		2	24I	
					00.650 CO170	KENNEDY ST WEST			
		RUR LOCAL			01.300				
					01.300 CO277	AIRPORT RD			
					01.350	SPEED LIMIT 50 MPH			
					01.500	SPUR TO US 50			
					01.600		2	20I	
					02.350 CO 34	HINERS LA			
					02.590	CARTERS PLAINS RD			
					02.640 CO 35	HAILEM SCHOOL RD			
					03.170	PLEASANT VALLEY DR (PVT)			
					04.050	STRUC #20022 POTTS MILL CREEK			
		RUR MINOR COLL			04.240				
					04.240 CO 41	SHARP RD			

*A,B = UNIMPROVED; C = GRADED & DRAINED; D,E = SOIL, GRAVEL, STONE; F,G = LOW TYPE BITUMINOUS
H,I = HIGH TYPE BITUMINOUS; J = CONCRETE; K = BRICK; L = BLOCK

STATE HIGHWAY LOCATION REFERENCE

COUNTY: TALBOT
DISTRICT: 2
DATE: 12/31/05

ROUTE NUMBER: MD 662C CONTINUED

INVENTORY DIRECTION: NORTH

ROUTE NAME: LONGWOODS RD

STATE SYSTEM	FUNCTIONAL CLASS	MEDIAN TYPE	ACCESS CONTROL	NHS	MILEPOINT	MILEPOINT DESCRIPTION	MARKED LANES	SURFACE WIDTH/TYPE*	AADT
STATE SECONDARY	R RUR LOCAL	NONE (UNDIV)	NONE	NOT NHS	04.440		2	20I	1,575
					04.440 CO 26	RABBIT HILL RD			
					04.710 CO 48	FORREST LANDING RD			
					04.720 CO 43	WYE HEIGHTS RD			
					04.760	SPUR TO WYE HEIGHTS RD			
					04.970	SPEED LIMIT 40 MPH			
					05.480	SPEED LIMIT 50 MPH			
					05.880 CO273	PROBASCO LANDING RD			
					06.100 US 50	OCEAN GATEWAY			
					06.100 MD662B	OLD SKIPTON RD (AHEAD)			

ROUTE NUMBER: MD 954A

INVENTORY DIRECTION: EAST

ROUTE NAME: MARINA DR

STATE SYSTEM	FUNCTIONAL CLASS	MEDIAN TYPE	ACCESS CONTROL	NHS	MILEPOINT	MILEPOINT DESCRIPTION	MARKED LANES	SURFACE WIDTH/TYPE*	AADT
STATE SECONDARY	R RUR LOCAL	NONE (UNDIV)	NONE	NOT NHS	00.000		2	36I	199
					00.000 CO446	BOLINGBROKE POINT DR (BACK)			
					00.000 US 50	OCEAN GATEWAY			
					00.070		2	24I	
					00.120 MD954B	FERRY POINT DR			
					00.170 MD954C	NO NAME			
					00.200	CUL DE SAC			

ROUTE NUMBER: MD 954B

INVENTORY DIRECTION: EAST

ROUTE NAME: FERRY POINT DR

STATE SYSTEM	FUNCTIONAL CLASS	MEDIAN TYPE	ACCESS CONTROL	NHS	MILEPOINT	MILEPOINT DESCRIPTION	MARKED LANES	SURFACE WIDTH/TYPE*	AADT
STATE SECONDARY	R RUR LOCAL	NONE (UNDIV)	NONE	NOT NHS	00.000		2	24I	199
					00.000 MD954A	MARINA DR			
					00.050 OP233	FERRY POINT DR (AHEAD)			

*A,B = UNIMPROVED; C = GRADED & DRAINED; D,E = SOIL, GRAVEL, STONE; F,G = LOW TYPE BITUMINOUS
H,I = HIGH TYPE BITUMINOUS; J = CONCRETE; K = BRICK; L = BLOCK

STATE HIGHWAY LOCATION REFERENCE

COUNTY: TALBOT
DISTRICT: 2
DATE: 12/31/05

ROUTE NUMBER: MD 954C
INVENTORY DIRECTION: EAST
ROUTE NAME: NO NAME

STATE SYSTEM	FUNCTIONAL CLASS	MEDIAN TYPE	ACCESS CONTROL	NHS	MILEPOINT	MILEPOINT DESCRIPTION	MARKED LANES	SURFACE WIDTH/TYPE*	AADT
STATE SECONDARY	R RUR LOCAL	NONE (UNDIV)	NONE	NOT NHS	00.000		2	30F	199
					00.000 MD954A	MARINA DR			
					00.020	ROAD END			

ROUTE NUMBER: US 50
INVENTORY DIRECTION: EAST
ROUTE NAME: OCEAN GATEWAY

STATE SYSTEM	FUNCTIONAL CLASS	MEDIAN TYPE	ACCESS CONTROL	NHS	MILEPOINT	MILEPOINT DESCRIPTION	MARKED LANES	SURFACE WIDTH/TYPE*	AADT
STATE PRIMARY	R RUR OPA	UNPROTECTED	NONE	NHS	00.000		4	48I	32,142
					00.000	QUEEN ANNES CO/L			
					00.000 MD404	QUEEN ANNES HWY			
					00.000	TRAFFIC SIGNAL			
					00.020				
					00.020	SPUR TO MD 404			
					00.020	SPUR FR MD 404			
					00.210	SPEED LIMIT 55 MPH			
					00.285	CROSSOVER			
					00.580	MILE MARKER 54.0			
					00.961	CROSSOVER			
					01.413	CROSSOVER			
					01.560	MILE MARKER 55.0			
					01.620	STRUC #20003 MILL CREEK			
					02.038	CROSSOVER			
					02.310 MD662	OLD WYE MILLS RD			
					02.326	CROSSOVER			
					02.570	MILE MARKER 56.0			
					02.770 MD662B	OLD SKIPTON RD			
					03.150 CO 27	SKIPTON LANDING RD			
					03.560	MILE MARKER 57.0			
					03.630	STRUC #20004 SKIPTON CREEK			
					03.970	STRUC #20005 SKIPTON CREEK			
					04.550	MILE MARKER 58.0			
					04.630 MD662B	OLD SKIPTON RD			
					04.630 MD662C	LONGWOODS RD			

*A,B = UNIMPROVED; C = GRADED & DRAINED; D,E = SOIL, GRAVEL, STONE; F,G = LOW TYPE BITUMINOUS
H,I = HIGH TYPE BITUMINOUS; J = CONCRETE; K = BRICK; L = BLOCK

STATE HIGHWAY LOCATION REFERENCE

COUNTY: TALBOT
DISTRICT: 2
DATE: 12/31/05

ROUTE NUMBER: US 50 CONTINUED

INVENTORY DIRECTION: EAST

ROUTE NAME: OCEAN GATEWAY

STATE SYSTEM	FUNCTIONAL CLASS	MEDIAN TYPE	ACCESS CONTROL	NHS	MILEPOINT	MILEPOINT DESCRIPTION	MARKED LANES	SURFACE WIDTH/TYPE*	AADT
STATE PRIMARY	R RUR OPA	UNPROTECTED	NONE	NHS	04.690	ATR STATION #0022 (CABINET EB/L)	4	48I	32,142
					04.850 CO273	PROBASCO LANDING RD			
					04.850 CO 18	PLUGGE RD			
					05.530	MILE MARKER 59.0			
					05.890	STRUC #20006 POTTS MILL CREEK			
					05.950	STRUC #20027X POTTS MILL CREEK			
					06.060 CO 26	RABBIT HILL RD			
					06.580	MILE MARKER 60.0			
					06.620 OP123	COLLIER LA			
					06.850 CO 60	HINERS LA			
					06.970	STRUC #20007 POTTS MILL CREEK			
					07.010 CO 34	HINERS LA			
					07.530	MILE MARKER 61.0			
					08.520	SPUR TO MD 662C			
					08.530	MILE MARKER 62.0			
	URB OPA				08.720				29,950
					08.720 MD309	BLACK DOG ALLEY			
					08.720 CO277	AIRPORT RD			
					08.790	SPUR FR CORDOVA RD			
					08.810 CO332	CORDOVA RD			
					08.890 CO209	CLEARVIEW RD			
					09.130 OP206	REAGAN DR			
					09.287				
					09.330 CO170	KENNEDY ST WEST			
					09.330	CROSSOVER			
					09.340 CO266	KENNEDY ST EAST			
	U				09.420	IN CORP LMTS EASTON			
		POSITIVE BARRIER			09.430				
					09.500	MILE MARKER 63.0			
					09.630 MD322	EASTON PKWY			
					09.630	SPUR TO MD 322			
					09.660				39,275
					09.660 MD322	EASTON PKWY			
					09.660	TRAFFIC SIGNAL			
					09.690	MD 322 (SB/L)			

*A,B = UNIMPROVED; C = GRADED & DRAINED; D,E = SOIL, GRAVEL, STONE; F,G = LOW TYPE BITUMINOUS
H,I = HIGH TYPE BITUMINOUS; J = CONCRETE; K = BRICK; L = BLOCK

STATE HIGHWAY LOCATION REFERENCE

COUNTY: TALBOT
DISTRICT: 2
DATE: 12/31/05

ROUTE NUMBER: US 50 CONTINUED

INVENTORY DIRECTION: EAST

ROUTE NAME: OCEAN GATEWAY

STATE SYSTEM	FUNCTIONAL CLASS	MEDIAN TYPE	ACCESS CONTROL	NHS	MILEPOINT	MILEPOINT DESCRIPTION	MARKED LANES	SURFACE WIDTH/TYPE*	AADT
STATE PRIMARY	U URB OPA	POSITIVE BARRIER	NONE	NHS	09.710	SPUR FR MD 322	4	48I	39,275
		UNPROTECTED			09.901	COMMONS CHAPEL RD			
		POSITIVE BARRIER			10.010				
					10.037				
					10.080	MU215 CHAPEL RD			
					10.080	CO 14 CHAPEL RD			
					10.080	TRAFFIC SIGNAL			
		UNPROTECTED			10.490				
					10.490	SPEED LIMIT 45 MPH			
					10.500	MILE MARKER 64.0			
		CURBED			10.650				
					10.980	MU625 LOMAX ST			
					11.120	SPUR FR MD 328			
					11.130	SPUR TO GOLDSBOROUGH ST			
					11.150				26,550
					11.150	MD328 MATTHEWSTOWN RD			
					11.150	MU430 GOLDSBOROUGH ST			
					11.170	SPUR FR GOLDSBOROUGH ST			
					11.170	SPUR TO MD 328			
					11.290	MU 50 ARCADIA ST			
					11.470	SPUR TO MD 331			
					11.470	SPUR FR MD 331			
					11.470	MILE MARKER 65.0			
					11.490				26,850
					11.490	MU277 DOVER RD			
					11.490	MD331 DOVER RD			
					11.500	SPUR FR MD 331			
					11.500	SPUR TO MD 331			
					11.650	CO197 HEWORTH RD			
					11.700	SPUR TO HIGH ST			
					11.720	MU500 HIGH ST			
					11.720	MU472 HAWKS HILL RD			
					11.760	MU1004 THIRD LA			
					11.800	MU472 HAWKS HILL RD			
					11.850	CO196 BARTLETT AVE			

*A,B = UNIMPROVED; C = GRADED & DRAINED; D,E = SOIL, GRAVEL, STONE; F,G = LOW TYPE BITUMINOUS
H,I = HIGH TYPE BITUMINOUS; J = CONCRETE; K = BRICK; L = BLOCK

STATE HIGHWAY LOCATION REFERENCE

COUNTY: TALBOT
DISTRICT: 2
DATE: 12/31/05

ROUTE NUMBER: US 50 CONTINUED

INVENTORY DIRECTION: EAST

ROUTE NAME: OCEAN GATEWAY

STATE SYSTEM	FUNCTIONAL CLASS	MEDIAN TYPE	ACCESS CONTROL	NHS	MILEPOINT	MILEPOINT DESCRIPTION	MARKED LANES	SURFACE WIDTH/TYPE*	AADT
STATE PRIMARY	U URB OPA	UNPROTECTED	NONE	NHS	11.900		4	48I	26,850
					12.090 MU540	IDLEWILD AVE			
					12.210 MU355	ERICKSON DR			
					12.380 MU293	DUTCHMANS LA			
					12.430	SPEED LIMIT 55 MPH			
					12.450	MILE MARKER 66.0			
					12.750 MU1005	THIRD ST			
					12.930	STRUC #20008 PAPERMILL POND			
					13.030 CO200	GLEN RIDGE RD			
					13.180 CO235	WOODRIDGE DR			
					13.340 MU515	HOLLY RD			
					13.440	MILE MARKER 67.0			
					13.550	ENT TO MD STATE POLICE BARRACKS "I"			
					13.730 MD322A	NO NAME			
					13.820				31,075
	R RUR OPA				13.820 MD322	EASTON PKWY			
					13.870				
					13.870	OUT CORP LMTS EASTON			
					13.960	MD 322 (SB/L)			
					14.070				
					14.120 CO100	SCHWANINGER RD			
					14.390	STRUC #20009 PEACHBLOSSOM CREEK			
					14.410	MILE MARKER 68.0			
					14.650				28,150
					14.650 MD565	EASTON TRAPPE RD			
					14.650 CO101	LANDING NECK RD			
					15.030	WILLIAMSBURG LA			
					15.180 OP 14	BOH BROOKS RD			
					15.410	MILE MARKER 69.0			
					16.400	MILE MARKER 70.0			
					16.830 CO282	ALMSHOUSE RD			
					16.830 CO280	MANADIER RD			
					17.380	MILE MARKER 71.0			
					17.420 CO110	SANDERSTOWN RD			
					17.420 CO286	TARBUTTON MILL RD			

*A,B = UNIMPROVED; C = GRADED & DRAINED; D,E = SOIL, GRAVEL, STONE; F,G = LOW TYPE BITUMINOUS
H,I = HIGH TYPE BITUMINOUS; J = CONCRETE; K = BRICK; L = BLOCK

STATE HIGHWAY ADMINISTRATION OF MARYLAND
HIGHWAY INFORMATION SERVICES DIVISION
DATA SUPPORT GROUP

STATE HIGHWAY LOCATION REFERENCE

COUNTY: TALBOT
DISTRICT: 2
DATE: 12/31/05

ROUTE NUMBER: US 50 CONTINUED

INVENTORY DIRECTION: EAST

ROUTE NAME: OCEAN GATEWAY

STATE SYSTEM	FUNCTIONAL CLASS	MEDIAN TYPE	ACCESS CONTROL	NHS	MILEPOINT	MILEPOINT DESCRIPTION	MARKED LANES	SURFACE WIDTH/TYPE*	AADT
STATE PRIMARY	R RUR OPA	UNPROTECTED	NONE	NHS	18.360	MILE MARKER 72.0	4	48I	28,150
	U				18.470	IN CORP LMTS TRAPPE			
					18.470 CO119	BACKTOWN RD			
					18.850	TIMBERWIND LA			
					19.360 CO288	PINEY HILL RD			
					19.360 MU 30	MAPLE AVE			
					19.360	MILE MARKER 73.0			
					19.490 MU 10	GREENFIELD AVE			
					19.680 MU 18	LAURWAYN DR			
					19.690 MU 40	MULLIKIN LA			
					19.920				26,675
					19.920 MU 25	MAIN ST			
					19.920 CO290	BARBER RD			
	R				19.940	OUT CORP LMTS TRAPPE			
					20.330	MILE MARKER 74.0			
					20.560 CO123	HOWELL POINT CUTOFF			
					20.950 CO120	BEAVER DAM RD			
					21.310	MILE MARKER 75.0			
					21.680	WISE LA			
					22.270	KENNEDY RD			
					22.300	MILE MARKER 76.0			
					22.740 CO225	BUCK BRYAN RD			
					22.810	SPUR TO BUCK BRYAN RD			
					22.980 CO339	PORPOISE CREEK RD			
					23.280	MILE MARKER 77.0			
					23.700 CO366	BOLINGBROKE LA			
		POSITIVE BARRIER			24.240				
					24.240 CO446	BOLINGBROKE POINT DR			
					24.240 MD954A	MARINA DR			
					24.280	MILE MARKER 78.0			
					24.420		4	48J	
					24.420	BEGIN BRIDGE			
					25.330	MILE MARKER 79.0			
					25.450	STRUC #9021 CHOPTANK RIVER			
					25.450	DORCHESTER CO/L			

*A,B = UNIMPROVED; C = GRADED & DRAINED; D,E = SOIL, GRAVEL, STONE; F,G = LOW TYPE BITUMINOUS
H,I = HIGH TYPE BITUMINOUS; J = CONCRETE; K = BRICK; L = BLOCK

STATE HIGHWAY LOCATION REFERENCE

COUNTY: TALBOT
DISTRICT: 2
DATE: 12/31/05