

2006

Calendar Year

HIGHWAY LOCATION REFERENCE

ALL INTERSECTIONS

Data as of December 31, 2006

ALLEGANY

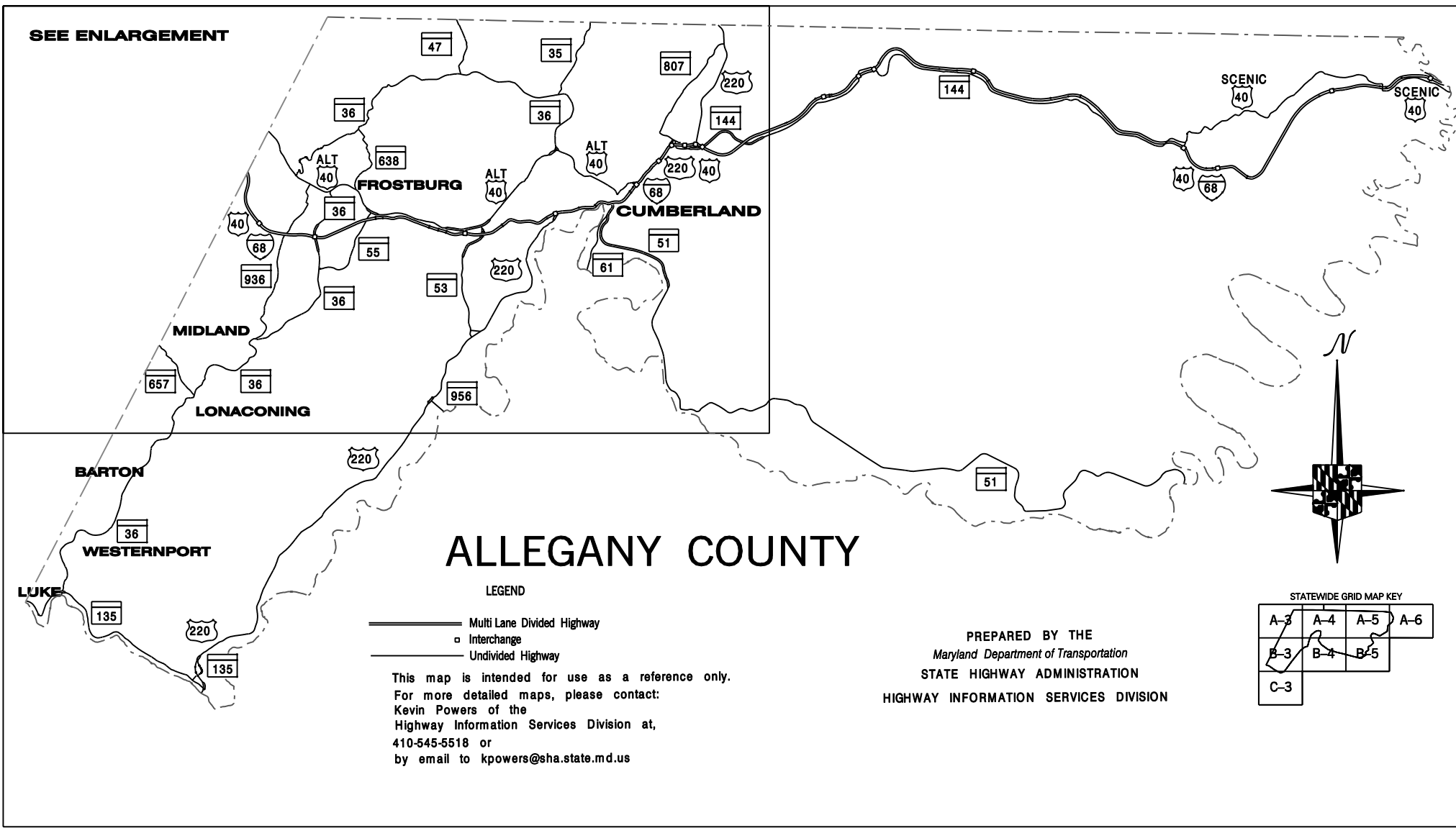
COUNTY

SHA DISTRICT #6

A



SEE ENLARGEMENT



ALLEGANY COUNTY

LEGEND

- Multi Lane Divided Highway
- Interchange
- Undivided Highway

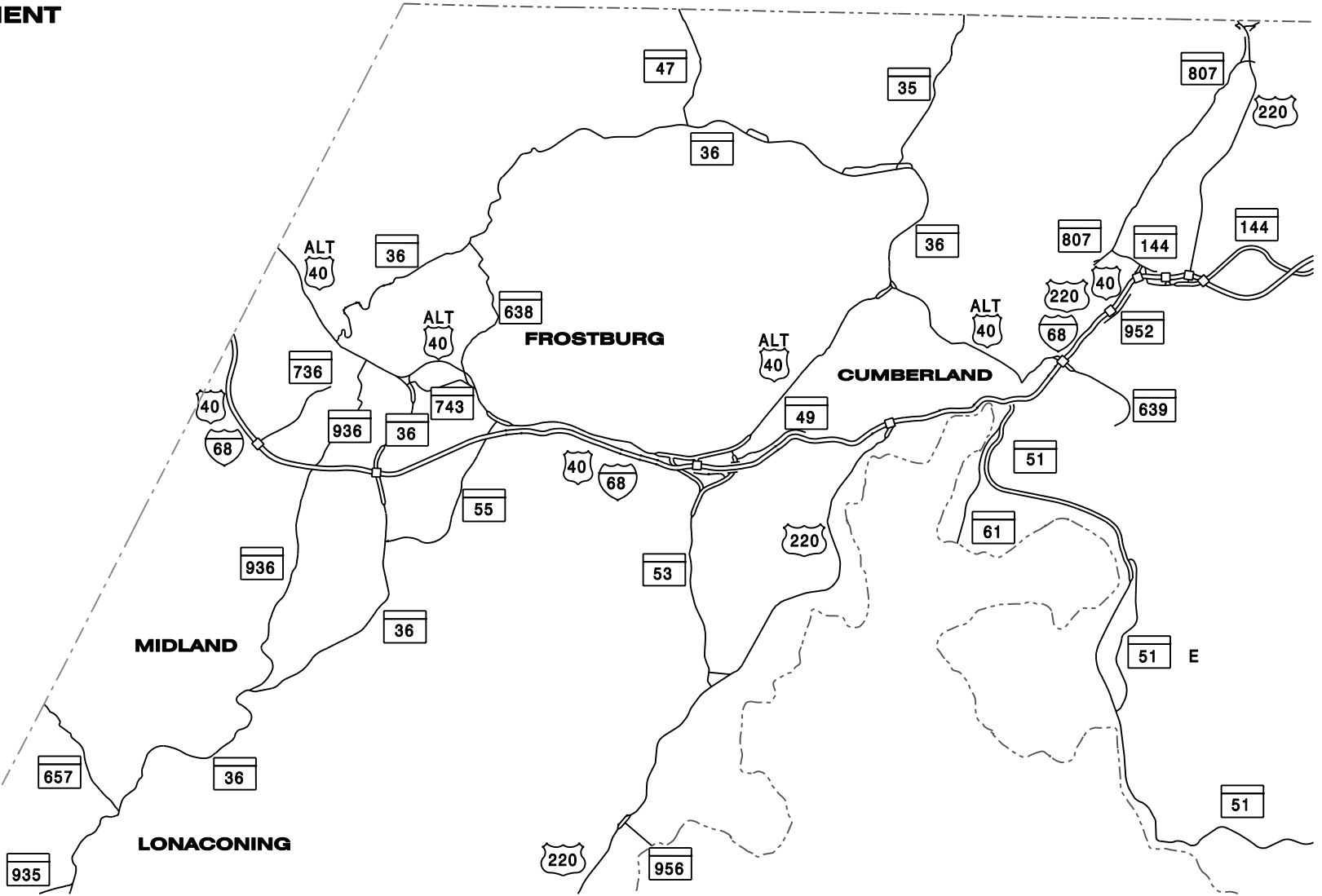

This map is intended for use as a reference only.
 For more detailed maps, please contact:
 Kevin Powers of the
 Highway Information Services Division at,
 410-545-5518 or
 by email to kpowers@sha.state.md.us

PREPARED BY THE
 Maryland Department of Transportation
 STATE HIGHWAY ADMINISTRATION
 HIGHWAY INFORMATION SERVICES DIVISION

STATEWIDE GRID MAP KEY

A-3	A-4	A-5	A-6
B-3	B-4	B-5	
C-3			

ENLARGEMENT



ROUTE ALERT LIST

ALLEGANY COUNTY

None.

MARYLAND STATE HIGHWAY ADMINISTRATION
HIGHWAY INFORMATION SERVICES DIVISION
STATE MAINTAINED HIGHWAYS ON THE NATIONAL HIGHWAY SYSTEM
AS OF DECEMBER 31, 2006

COUNTY: ALLEGANY

ROUTE	MAINLINE	BEG DESCRIPTION	END DESCRIPTION	NHS TYPE
IS 68	MAINLINE	0.000 GARRETT CO/L	40.270 WASHINGTON CO/L	NHS SYSTEM
MD 53	MAINLINE	0.190 IS 68 NATIONAL FREEWAY	3.330 US 220 MCMULLEN HWY	NHS SYSTEM
US 220	MAINLINE	0.000 BEGIN STRUCTURE IN WEST VIRGINIA	14.030 MD 53 WINCHESTER RD	NHS SYSTEM
US 220	MAINLINE	23.580 IS 68 NATIONAL FREEWAY	27.350 PENNSYLVANIA ST/L	NHS SYSTEM

STATE HIGHWAY ADMINISTRATION OF MARYLAND
HIGHWAY INFORMATION SERVICES DIVISION
DATA SUPPORT GROUP

STATE HIGHWAY LOCATION REFERENCE

COUNTY: ALLEGANY
DISTRICT: 6
DATE: 12/31/06

ROUTE NUMBER: IS 68
INVENTORY DIRECTION: EAST
ROUTE NAME: NATIONAL FREEWAY

STATE SYSTEM	FUNCTIONAL CLASS	MEDIAN TYPE	ACCESS CONTROL	NHS	MILEPOINT	MILEPOINT DESCRIPTION	MARKED LANES	SURFACE WIDTH/TYPE*	AADT
STATE PRIMARY	R RUR INTERSTATE	POSITIVE BARRIER	FULL	NHS	00.000		5	60I	18,683
					00.000	GARRETT CO/L			
					00.000 US 40	NATIONAL FREEWAY			
					00.069	SIGN: ALLEGANY COUNTY WELCOMES YOU			
					00.150	SPEED LIMIT 65 MPH/TRUCKS 45 MPH			
					00.580				
					00.650	CROSSOVER			
					00.680	MILE MARKER 32.0			
					01.160		5	72I	
	URB INTERSTATE				01.230		5	60I	
					01.230 RP 68- 8	RAMP 8 FR MD 736 SB TO IS 68 WB			
					01.270				
					01.270 RP 68- 6	RAMP 6 FR IS 68 EB TO MIDLOTHIAN RD SB			
					01.520	BEGIN BRIDGE			
					01.540		5	60J	20,930
					01.540 CO 94	MIDLOTHIAN RD			
					01.540 MD736	MIDLOTHIAN RD			
					01.540	STRUC #1114			
					01.540	EXIT #33			
					01.560		5	60I	
					01.560	END BRIDGE			
					01.680	INTERSTATE MILE MARKER 33.0			
					01.730 RP 68- 2	RAMP 2 FR IS 68 WB TO MD 736 NB			
					01.770 RP 68- 4	RAMP 4 FR MIDLOTHIAN RD NB TO IS 68 EB			
					01.850		5	72I	
					01.875		5	66I	
					01.900		5	60I	
					02.125		4	54I	
					02.200		4	48I	
					02.200	STRUC #1118 GEORGES CREEK			
					02.350	BEGIN BRIDGE			
					02.370 MD936	UPPER GEORGES CREEK RD			
					02.370	STRUC #1113			

*A,B = UNIMPROVED; C = GRADED & DRAINED; D,E = SOIL, GRAVEL, STONE; F,G = LOW TYPE BITUMINOUS
H,I = HIGH TYPE BITUMINOUS; J = CONCRETE; K = BRICK; L = BLOCK

STATE HIGHWAY ADMINISTRATION OF MARYLAND
HIGHWAY INFORMATION SERVICES DIVISION
DATA SUPPORT GROUP

STATE HIGHWAY LOCATION REFERENCE

COUNTY: ALLEGANY
DISTRICT: 6
DATE: 12/31/06

ROUTE NUMBER: IS 68 CONTINUED

INVENTORY DIRECTION: EAST

ROUTE NAME: NATIONAL FREEWAY

STATE SYSTEM	FUNCTIONAL CLASS	MEDIAN TYPE	ACCESS CONTROL	NHS	MILEPOINT	MILEPOINT DESCRIPTION	MARKED LANES	SURFACE WIDTH/TYPE*	AADT
STATE PRIMARY	R URB INTERSTATE	POSITIVE BARRIER	FULL	NHS	02.390	END BRIDGE	4	48I	20,930
					02.470		4	60I	
					02.530		5	60I	
					02.710	MILE MARKER 34.0			
					02.880		5	66I	
					02.910		5	60I	
					02.950	RP 68- 8 RAMP 8 FR MD 36 SB TO IS 68 WB			
					03.020	RP 68- 6 RAMP 6 FR IS 68 EB TO MD 36 SB			
					03.210		4	54I	
					03.230		5	60I	25,060
					03.230	MD 36 NEW GEORGES CREEK RD			
					03.230	STRUC #1116			
					03.230	EXIT #34			
		UNPROTECTED			03.540				
					03.540	RP 68- 4 RAMP 4 FR MD 36 NB TO IS 68 EB			
					03.570	RP 68- 2 RAMP 2 FR IS 68 WB TO MD 36 NB			
		POSITIVE BARRIER			03.680				
					03.710	INTERSTATE MILE MARKER 35.0			
					03.720	CROSSOVER			
					04.670	INTERSTATE MILE MARKER 36.0			
					04.680	BEGIN BRIDGE			
					04.760	MD 55 VALE SUMMIT RD			
					04.760	STRUC #1115			
					04.830	END BRIDGE			
					05.680	MILE MARKER 37.0			
					06.626	DRAINAGE STRUC #01059X0			
					06.680	MILE MARKER 38.0			
					07.310	VARIABLE MESSAGE SIGN #601 (EB/L)			
					07.400	BEGIN BRIDGE			
					07.420		4	48I	28,860
					07.420	MD 53 WINCHESTER RD			
					07.420	STRUC #1117			
					07.420	EXIT #39			
					07.450	END BRIDGE			
					07.460	RP 68- 1 RAMP 1 FR US 40AL NB TO IS 68 WB			

*A,B = UNIMPROVED; C = GRADED & DRAINED; D,E = SOIL, GRAVEL, STONE; F,G = LOW TYPE BITUMINOUS
H,I = HIGH TYPE BITUMINOUS; J = CONCRETE; K = BRICK; L = BLOCK

STATE HIGHWAY LOCATION REFERENCE

COUNTY: ALLEGANY
DISTRICT: 6
DATE: 12/31/06

ROUTE NUMBER: IS 68 CONTINUED
INVENTORY DIRECTION: EAST
ROUTE NAME: NATIONAL FREEWAY

STATE SYSTEM	FUNCTIONAL CLASS	MEDIAN TYPE	ACCESS CONTROL	NHS	MILEPOINT	MILEPOINT DESCRIPTION	MARKED LANES	SURFACE WIDTH/TYPE*	AADT
STATE PRIMARY	R URB INTERSTATE	POSITIVE BARRIER	FULL	NHS	07.700	MILE MARKER 39.0	4	48I	28,860
					07.720 RP 68- 4	RAMP 4 FR MD 53 NB TO IS 68 EB			
					07.780 RP 68- 2	RAMP 2 FR IS 68 WB TO US 40AL NB			
		CURBED			07.940				
					08.000 RP 68- 6	RAMP 6 FR IS 68 EB TO MD 658 SB			
					08.060 RP 68- 7	RAMP 7 FR IS 68 WB TO MD 658 SB			
					08.100	DRAINAGE STRUC #01062X0			
					08.100	SPEED LIMIT 55 MPH/TRUCKS 45 MPH			
					08.140	BEGIN BRIDGE			
					08.150				39,170
					08.150 MD658	VOCKE RD			
					08.150	STRUC #1106			
					08.150	EXIT #40			
					08.160	END BRIDGE			
		POSITIVE BARRIER			08.170				
					08.320		5	60I	
					08.320 RP 68- 4	RAMP 4 FR MD 658 NB TO IS 68 EB			
					08.700	MILE MARKER 40.0			
					08.950	SPEED LIMIT 55/TRUCKS 45 MPH			
	U				09.230	IN CORP LMTS CUMBERLAND			
					09.270		5	63I	
					09.270	ACCESS RD			
					09.420		5	60I	
					09.540	SPEED LIMIT 55/TRUCKS 40 MPH			
	R				09.620	OUT CORP LMTS CUMBERLAND			
					09.740	MILE MARKER 41.0			
					09.760 RP 68- 2	RAMP 2 FR IS 68 WB TO BRADDOCK RD			
					09.760	EXIT #41			
					09.880	VARIABLE MESSAGE SIGN #602 (EB/L)			
	U				10.000	IN CORP LMTS CUMBERLAND			
					10.017	SIGN: WELCOME TO CUMBERLAND			
					10.140 RP 68- 6	RAMP 6 FR IS 68 EB TO US 220 SB			
					10.460 RP 68- 8	RAMP 8 FR GREENE ST SB TO IS 68 WB			
					10.480	SPEED LIMIT 50 MPH/TRUCKS 40 MPH			
					10.520	BEGIN BRIDGE			

*A,B = UNIMPROVED; C = GRADED & DRAINED; D,E = SOIL, GRAVEL, STONE; F,G = LOW TYPE BITUMINOUS
H,I = HIGH TYPE BITUMINOUS; J = CONCRETE; K = BRICK; L = BLOCK

STATE HIGHWAY ADMINISTRATION OF MARYLAND
HIGHWAY INFORMATION SERVICES DIVISION
DATA SUPPORT GROUP

STATE HIGHWAY LOCATION REFERENCE

COUNTY: ALLEGANY
DISTRICT: 6
DATE: 12/31/06

ROUTE NUMBER: IS 68 CONTINUED
INVENTORY DIRECTION: EAST
ROUTE NAME: NATIONAL FREEWAY

STATE SYSTEM	FUNCTIONAL CLASS	MEDIAN TYPE	ACCESS CONTROL	NHS	MILEPOINT	MILEPOINT DESCRIPTION	MARKED LANES	SURFACE WIDTH/TYPER*	AADT
STATE PRIMARY	U URB INTERSTATE	POSITIVE BARRIER	FULL	NHS	10.540		5	60I	46,190
					10.540	US220			
					10.540	MU1570			
					10.540	STRUC #1105			
					10.540	EXIT #42			
					10.560	END BRIDGE			
					10.640	MU1315			
					10.640	FLETCHER DR			
					10.640	STRUC #1104			
					10.710	MILE MARKER 42.0			
					10.810	RP 68- 2			
					10.830	RP 68- 4			
					11.060	RAMP 2 FR IS 68 WB TO GREENE ST NB			
					11.060	RAMP 4 FR US 220 NB TO IS 68 EB			
					11.080	BEGIN BRIDGE			
					11.080	MU2710			
					11.080	PATTERSON AVE			
					11.090	STRUC #1103			
					11.090	END BRIDGE			
					11.140	SPEED LIMIT 40 MPH			
					11.380	BEGIN BRIDGE			
					11.390	R/R #CSX 144 695 L			
					11.430	MU1880			
					11.430	KELLY BLVD			
					11.430	STRUC #1102			
					11.450	END BRIDGE			
					11.530	RP 68- 1			
					11.530	RAMP 1 FR LEE ST NB TO IS 68 WB			
					11.550	RP 68- 4			
					11.550	RAMP 4 FR KELLY BLVD NB TO IS 68 EB			
					11.650	RP 68- 3			
					11.650	RAMP 3 FR IS 68 EB TO JOHNSON ST NB			
					11.660	RP 68- 2			
					11.660	RAMP 2 FR IS 68 WB TO BEALL ST NB			
					11.710		6	84I	
					11.710	RP 68- 5			
					11.710	RAMP 5 FR JOHNSON ST SB TO IS 68 EB			
					11.740	MILE MARKER 43.0			
					11.750		6	72J	
					11.750	BEGIN BRIDGE			
					11.790				
					11.810	MU1851			
					11.810	S JOHNSON ST			
					11.810	STRUC #1096			
					11.810	EXIT #43A			
					11.900	MU435			
					11.900	BRIDGE ST			
					11.910		4	54J	

*A,B = UNIMPROVED; C = GRADED & DRAINED; D,E = SOIL, GRAVEL, STONE; F,G = LOW TYPE BITUMINOUS
H,I = HIGH TYPE BITUMINOUS; J = CONCRETE; K = BRICK; L = BLOCK

STATE HIGHWAY LOCATION REFERENCE

COUNTY: ALLEGANY

DISTRICT: 6

DATE: 12/31/06

ROUTE NUMBER: IS 68 CONTINUED

INVENTORY DIRECTION: EAST

ROUTE NAME: NATIONAL FREEWAY

STATE SYSTEM	FUNCTIONAL CLASS	MEDIAN TYPE	ACCESS CONTROL	NHS	MILEPOINT	MILEPOINT DESCRIPTION	MARKED LANES	SURFACE WIDTH/TYPE*	AADT
STATE PRIMARY	U URB INTERSTATE	POSITIVE BARRIER	FULL	NHS	11.970	STRUC OV WILLIS CREEK	4	54J	46,190
					11.990	R/R #CSX 832 214 P			
					12.040 RP 68- 8	RAMP 8 FR HARRISON ST TO IS 68 WB			
					12.050 RP 68- 7	RAMP 7 FR IS 68 WB TO HOWARD ST			
					12.080 RP 68- 6	RAMP 6 FR IS 68 EB TO WINSTON ST			
					12.100				38,440
					12.100 MU2371	S MECHANIC ST			
					12.100	EXIT #43B			
					12.120 RP 68- 5	RAMP 5 FR IS 68 EB TO QUEEN CITY DR			
					12.120	EXIT #43C			
					12.160 RP 68- 7	RAMP 7 FR IS 68 WB TO HOWARD ST			
					12.220 MU680	S CENTRE ST			
					12.270 MU2915	QUEEN CITY DR			
					12.300		4	48J	
					12.300 RP 68- 2	RAMP 2 FR IS 68 WB TO HARRISON ST			
					12.300 RP 68- 4	RAMP 4 FR MD 51 NB TO IS 68 EB			
					12.380 MU2690	PARK ST			
					12.410 MU6880	ALLEY #88			
					12.430 RP 68- 8	RAMP 8 FR MARYLAND AVE TO IS 68 WB			
					12.430 RP 68- 6	RAMP 6 FR IS 68 EB TO MARYLAND AVE			
					12.430	END BRIDGE			
					12.440		4	48I	30,460
					12.440	EXIT #43D			
					12.460 RP 68- 4	RAMP 4 FR MARYLAND AVE TO IS 68 EB			
					12.510 RP 68- 2	RAMP 2 FR IS 68 WB TO MARYLAND AVE			
					12.550		5	60I	
					12.580	SPEED LIMIT 55 MPH			
					12.740		4	48I	
					12.740	INTERSTATE MILE MARKER 44.0			
					12.840 MU2280	MARION ST			
					12.840	STRUC #1095			
					12.880 RP 68- 6	RAMP 6 FR IS 68 EB TO MD 639 SB			
					12.880 RP 68- 8	RAMP 8 FR US 40AL SB TO IS 68 WB			
					12.991	FLASHING 40 MPH HIB			
					13.050	BEGIN BRIDGE			

*A,B = UNIMPROVED; C = GRADED & DRAINED; D,E = SOIL, GRAVEL, STONE; F,G = LOW TYPE BITUMINOUS
H,I = HIGH TYPE BITUMINOUS; J = CONCRETE; K = BRICK; L = BLOCK

STATE HIGHWAY ADMINISTRATION OF MARYLAND
HIGHWAY INFORMATION SERVICES DIVISION
DATA SUPPORT GROUP

STATE HIGHWAY LOCATION REFERENCE

COUNTY: ALLEGANY
DISTRICT: 6
DATE: 12/31/06

ROUTE NUMBER: IS 68 CONTINUED

INVENTORY DIRECTION: EAST

ROUTE NAME: NATIONAL FREEWAY

STATE SYSTEM	FUNCTIONAL CLASS	MEDIAN TYPE	ACCESS CONTROL	NHS	MILEPOINT	MILEPOINT DESCRIPTION	MARKED LANES	SURFACE WIDTH/TYPE*	AADT
STATE PRIMARY	U URB INTERSTATE	POSITIVE BARRIER	FULL	NHS	13.070		4	48I	28,020
					13.070 MD639	WILLOWBROOK RD			
					13.070 US 40AL	BALTIMORE AVE			
					13.070	STRUC #1093			
					13.070	EXIT #44			
					13.090	END BRIDGE			
					13.230 RP 68- 2	RAMP 2 FR IS 68 WB TO US 40AL NB			
					13.300 RP 68- 4	RAMP 4 FR MD 639 NB TO IS 68 EB			
		UNPROTECTED			13.310				
		POSITIVE BARRIER			13.650				
		UNPROTECTED			13.710				
					13.730	MILE MARKER 45.0			
		POSITIVE BARRIER			13.790				
					13.790 RP 68- 8	RAMP 8 FR MD 952 SB TO IS 68 WB			
		UNPROTECTED			13.860				
					13.877 RP 68- 7	RAMP 7 FR IS 68 WB TO MD 952 SB			
		POSITIVE BARRIER			13.930				
					13.930 RP 68- 6	RAMP 6 FR IS 68 EB TO MD 952 SB			
					13.960 RP 68- 4	RAMP 4 FR MD 952 NB TO IS 68 EB			
					13.990				30,375
					13.990 MD952	HILLCREST DR			
					13.990	STRUC #1081			
					13.990	EXIT #45			
					14.010		4	58I	
					14.060		4	48I	
					14.140	ATR STATION #0070 (CABINET EB/L)			
					14.150	VARIABLE MESSAGE SIGN #603 (WB/L)			
					14.450 RP 68- 7	RAMP 7 FR MD 144 NB TO IS 68 WB			
					14.640 RP 68- 4	RAMP 4 FR IS 68 WB TO MD 144 NB			
					14.680	BEGIN BRIDGE			
					14.690				27,540
					14.690 MD144	CHRISTIE RD			
					14.690	STRUC #1099			
					14.690	EXIT #46			
					14.700	END BRIDGE			

*A,B = UNIMPROVED; C = GRADED & DRAINED; D,E = SOIL, GRAVEL, STONE; F,G = LOW TYPE BITUMINOUS
H,I = HIGH TYPE BITUMINOUS; J = CONCRETE; K = BRICK; L = BLOCK

STATE HIGHWAY LOCATION REFERENCE

COUNTY: ALLEGANY
DISTRICT: 6
DATE: 12/31/06

ROUTE NUMBER: IS 68 CONTINUED

INVENTORY DIRECTION: EAST

ROUTE NAME: NATIONAL FREEWAY

STATE SYSTEM	FUNCTIONAL CLASS	MEDIAN TYPE	ACCESS CONTROL	NHS	MILEPOINT	MILEPOINT DESCRIPTION	MARKED LANES	SURFACE WIDTH/TYPE*	AADT
STATE PRIMARY	U URB INTERSTATE	POSITIVE BARRIER	FULL	NHS	14.760	STRUC #1005 BR OF EVITTS CREEK	4	48I	27,540
					14.790	MILE MARKER 46.0			
					14.890	BEGIN BRIDGE			
					14.900 RP 68- 3	RAMP 3 FR IS 68 EB TO MD 144			
					14.900	STRUC #1030 EVITTS CREEK			
					14.910	END BRIDGE			
					14.970 RP 68- 8	RAMP 8 FR US 220 SB TO IS 68 WB			
					15.210	SPEED LIMIT 65 MPH			
	RUR INTERSTATE				15.260				
					15.260 US220	NO NAME			
					15.260	STRUC #1168			
					15.280				
					15.280 RP 68- 1	RAMP 1 FR MD 144 NB TO IS 68 WB			
					15.390				18,670
					15.390 MD144	NATIONAL PIKE			
					15.390	STRUC #1157			
					15.390	EXIT #47			
	R				15.585	OUT CORP LMTS CUMBERLAND			
					15.760 RP 68- 5	RAMP 5 FR MD 144 SB TO IS 68 EB			
					15.760 RP 68- 7	RAMP 7 FR IS 68 WB TO MD 144 SB			
					15.820		5	60I	
					15.825	MILE MARKER 47.0			
					15.930 MD948AF	JEFFRIES RD			
					15.930	STRUC #1155			
					16.730		5	60J	
					16.730	BEGIN BRIDGE			
					16.790	STRUC #1154 LICK RUN			
					16.820 MD144	NATIONAL PIKE			
					16.890		5	60I	
					16.890	END BRIDGE			
					17.120		4	56I	
					17.230		4	48I	
					17.500	CROSSOVER			
					17.560	STRUC #1152 ELK LICK RUN			
					17.690		5	60I	

*A,B = UNIMPROVED; C = GRADED & DRAINED; D,E = SOIL, GRAVEL, STONE; F,G = LOW TYPE BITUMINOUS
H,I = HIGH TYPE BITUMINOUS; J = CONCRETE; K = BRICK; L = BLOCK

STATE HIGHWAY ADMINISTRATION OF MARYLAND
HIGHWAY INFORMATION SERVICES DIVISION
DATA SUPPORT GROUP

STATE HIGHWAY LOCATION REFERENCE

COUNTY: ALLEGANY
DISTRICT: 6
DATE: 12/31/06

ROUTE NUMBER: IS 68 CONTINUED
INVENTORY DIRECTION: EAST
ROUTE NAME: NATIONAL FREEWAY

STATE SYSTEM	FUNCTIONAL CLASS	MEDIAN TYPE	ACCESS CONTROL	NHS	MILEPOINT	MILEPOINT DESCRIPTION	MARKED LANES	SURFACE WIDTH/TYPE*	AADT
STATE PRIMARY	R RUR INTERSTATE	POSITIVE BARRIER	FULL	NHS	17.790	MILE MARKER 49.0	5	60I	18,670
					18.180 MD948AE	ROCKY GAP RD			
					18.180	STRUC #1151			
					18.810	MILE MARKER 50.0			
					19.090 RP 68- 6	RAMP 6 FR IS 68 EB TO MD 948AD SB			
					19.140 RP 68- 8	RAMP 8 FR MD 948AD SB TO IS 68 WB			
					19.480				17,500
					19.480 MD948AD	PLEASANT VALLEY RD			
					19.480	STRUC #1150			
					19.480	EXIT #50			
					19.680 RP 68- 2	RAMP 2 FR IS 68 WB TO MD 948AD NB			
					19.680 RP 68- 4	RAMP 4 FR MD 948AD NB TO IS 68 EB			
					19.770		5	72I	
					19.790	INTERSTATE MILE MARKER 51.0			
					19.830	CROSSOVER			
					19.961		5	64I	
					20.030		5	60I	
					20.410 RP 68- 7	RAMP 7 FR MD 948C TO IS 68 WB			
					20.720 MD144	NATIONAL PIKE			
					20.720	STRUC #1147			
					20.720	EXIT #52			
					20.810		4	48I	
					20.810	INTERSTATE MILE MARKER 52.0			
					20.930		5	60I	
					21.020 RP 68- 5	RAMP 5 FR IS 68 EB TO MD 144			
					21.150	SIGN: MARTINS MTN ELEV. 1636 FT			
					21.180				16,720
					21.180 MD144	NATIONAL PIKE			
					21.180	STRUC #1146			
					21.810	MILE MARKER 53.0			
					22.070	WEATHER STATION			
					22.080	BEGIN BRIDGE			
					22.100 CO502	STREET RD			
					22.100	STRUC #1145			
					22.110	END BRIDGE			

*A,B = UNIMPROVED; C = GRADED & DRAINED; D,E = SOIL, GRAVEL, STONE; F,G = LOW TYPE BITUMINOUS
H,I = HIGH TYPE BITUMINOUS; J = CONCRETE; K = BRICK; L = BLOCK

STATE HIGHWAY ADMINISTRATION OF MARYLAND
HIGHWAY INFORMATION SERVICES DIVISION
DATA SUPPORT GROUP

STATE HIGHWAY LOCATION REFERENCE

COUNTY: ALLEGANY

DISTRICT: 6

DATE: 12/31/06

ROUTE NUMBER: IS 68 CONTINUED

INVENTORY DIRECTION: EAST

ROUTE NAME: NATIONAL FREEWAY

STATE SYSTEM	FUNCTIONAL CLASS	MEDIAN TYPE	ACCESS CONTROL	NHS	MILEPOINT	MILEPOINT DESCRIPTION	MARKED LANES	SURFACE WIDTH/TYPE*	AADT
STATE PRIMARY	R RUR INTERSTATE	POSITIVE BARRIER	FULL	NHS	22.810	MILE MARKER 54.0	5	60I	16,720
					23.630	4 - 60" CMP			
					23.650	STRUC #1160 TRIB FLINSTONE CREEK			
					23.810	CROSSOVER			
					23.820	MILE MARKER 55.0			
					24.170		4	48I	16,670
					24.170	RP 68- 7 RAMP 7 FR MD 948AM TO IS 68 WB			
					24.170	RP 68- 6 RAMP 6 FR IS 68 EB TO MD 144 SB			
					24.170	EXIT #56			
					24.360	STRUC #1146			
					24.410	RP 68- 5 RAMP 5 FR IS 68 WB TO MD 948AM			
					24.570	RP 68- 4 RAMP 4 FR MD 144 NB TO IS 68 EB			
					24.580	BEGIN BRIDGE			
					24.600	MD948AO BLACK VALLEY RD			
					24.600	STRUC #1077			
					24.640		4	48J	
					24.640	FLINSTONE CREEK			
					24.650		4	60I	
					24.650	END BRIDGE			
					24.700		4	54I	
					24.755		4	48I	
					24.810	INTERSTATE MILE MARKER 56.0			
					25.560	BEGIN BRIDGE			
					25.590	CO507 DRY RIDGE RD			
					25.590	STRUC #1140			
					25.610	END BRIDGE			
					25.750	INTERSTATE MILE MARKER 57.0			
					25.780	BEGIN BRIDGE			
					25.830	STRUC #1141 TOWN CREEK			
					25.890	END BRIDGE			
					25.960		4	60I	
					26.000		5	60I	
					26.085	MILE MARKER 57.4			
					26.400	CROSSOVER			
					26.820	INTERSTATE MILE MARKER 58.0			

*A,B = UNIMPROVED; C = GRADED & DRAINED; D,E = SOIL, GRAVEL, STONE; F,G = LOW TYPE BITUMINOUS
H,I = HIGH TYPE BITUMINOUS; J = CONCRETE; K = BRICK; L = BLOCK

STATE HIGHWAY LOCATION REFERENCE

COUNTY: ALLEGANY
DISTRICT: 6
DATE: 12/31/06

ROUTE NUMBER: IS 68 CONTINUED

INVENTORY DIRECTION: EAST

ROUTE NAME: NATIONAL FREEWAY

STATE SYSTEM	FUNCTIONAL CLASS	MEDIAN TYPE	ACCESS CONTROL	NHS	MILEPOINT	MILEPOINT DESCRIPTION	MARKED LANES	SURFACE WIDTH/TYPE*	AADT
STATE PRIMARY	R RUR INTERSTATE	POSITIVE BARRIER	FULL	NHS	26.910	STRUC #1143 (PVT RD)	5	60I	16,670
					27.240		6	72I	
					27.373	SIGN: POLISH MOUNTAIN ELEV 1246 FT			
					27.400		6	66I	
					27.450		5	66I	
					27.530		5	60I	
					27.810	INTERSTATE MILE MARKER 59.0			
					27.940	CO558 OLD CUMBERLAND RD			
					27.940	STRUC #1144			
					28.530	CROSSOVER			
					28.770	INTERSTATE MILE MARKER 60.0			
					29.000		4	48I	
					29.160	ATR STATION #0033 (CABINET EB/L)			
					29.770	INTERSTATE MILE MARKER 61.0			
					30.550	MD144 OLD NATIONAL PIKE			
					30.550	STRUC #1138			
					30.670	STRUC #1089 LITTLE PINE LICK HOLLOW			
					30.770	INTERSTATE MILE MARKER 62.0			
					30.840	RP 68- 6 RAMP 6 FR IS 68 EB TO US 40SC SB			
					30.900	RP 68- 8 RAMP 8 FR US 40SC SB TO IS 68 WB			
					31.120	RP 68- 5 RAMP 5 FR US 40SC SB TO IS 68 EB			
					31.140				15,080
					31.140	US 40SC NATIONAL PIKE			
					31.140	STRUC #1133			
					31.140	EXIT #62			
					31.210	BEGIN BRIDGE			
					31.220	STRUC #1087 FIFTEEN MILE CREEK			
					31.250	END BRIDGE			
					31.370	RP 68- 2 RAMP 2 FR IS 68 WB TO US 40SC NB			
					31.770	INTERSTATE MILE MARKER 63.0			
					32.010	RP 68- 8 RAMP 8 FR MD 948AL SB TO IS 68 WB			
					32.170	RP 68- 6 RAMP 6 FR IS 68 EB TO MD 948AL SB			
					32.330	RP 68- 7 RAMP 7 FR IS 68 WB TO MD 948AL SB			
					32.410				16,210
					32.410	MD948AL MV SMITH RD			

*A,B = UNIMPROVED; C = GRADED & DRAINED; D,E = SOIL, GRAVEL, STONE; F,G = LOW TYPE BITUMINOUS
H,I = HIGH TYPE BITUMINOUS; J = CONCRETE; K = BRICK; L = BLOCK

STATE HIGHWAY LOCATION REFERENCE

COUNTY: ALLEGANY
DISTRICT: 6
DATE: 12/31/06

ROUTE NUMBER: IS 68 CONTINUED

INVENTORY DIRECTION: EAST

ROUTE NAME: NATIONAL FREEWAY

STATE SYSTEM	FUNCTIONAL CLASS	MEDIAN TYPE	ACCESS CONTROL	NHS	MILEPOINT	MILEPOINT DESCRIPTION	MARKED LANES	SURFACE WIDTH/TYPE*	AADT
STATE PRIMARY	R RUR INTERSTATE	POSITIVE BARRIER	FULL	NHS	32.410	STRUC #1130	4	48I	16,210
					32.410	EXIT #64			
					32.670 RP 68- 4	RAMP 4 FR MD 948AL NB TO IS 68 EB			
					32.740		4	56I	
					32.770	INTERSTATE MILE MARKER 64.0			
					32.785	DRAINAGE STRUC #01070X0			
					32.860		4	48I	
					33.490 CO573	CAT POINT RD			
					33.490 CO745	MOUNTAIN RD			
					33.490	STRUC #1101			
					33.730		4	60I	
					33.770	INTERSTATE MILE MARKER 65.0			
					34.090		5	60I	
					34.780	INTERSTATE MILE MARKER 66.0			
					35.315	SIGN: TOWN HILL ELEV 940 FT			
					35.780	INTERSTATE MILE MARKER 67.0			
					36.310	ENT TO SHA SALT DOME			
					36.700 RP 68- 6	RAMP 6 FR IS 68 EB TO ORLEANS RD SB			
					36.780	INTERSTATE MILE MARKER 68.0			
					36.830 RP 68- 8	RAMP 8 FR ORLEANS RD SB TO IS 68 WB			
					36.940				15,310
					36.940 CO660	ORLEANS RD			
					36.940	STRUC #1100			
					36.940	EXIT #68			
					37.090 RP 68- 4	RAMP 4 FR ORLEANS RD NB TO IS 68 EB			
					37.170 RP 68- 2	RAMP 2 FR IS 68 WB TO ORLEANS RD NB			
		UNPROTECTED			37.260				
					37.916	DRAINAGE STRUC #01072X0			
					38.180	STRUC #1050 SNIB HOLLOW RUN			
					38.270		4	48I	
					38.400 US 40SC	NATIONAL PIKE			
					38.400	STRUC #1129			
					38.710	STRUC #1038 SNIB HOLLOW RUN			
					38.730	CROSSOVER			
					38.780	INTERSTATE MILE MARKER 70.0			

*A,B = UNIMPROVED; C = GRADED & DRAINED; D,E = SOIL, GRAVEL, STONE; F,G = LOW TYPE BITUMINOUS
H,I = HIGH TYPE BITUMINOUS; J = CONCRETE; K = BRICK; L = BLOCK

STATE HIGHWAY ADMINISTRATION OF MARYLAND
HIGHWAY INFORMATION SERVICES DIVISION
DATA SUPPORT GROUP

STATE HIGHWAY LOCATION REFERENCE

COUNTY: ALLEGANY
DISTRICT: 6
DATE: 12/31/06

ROUTE NUMBER: IS 68 CONTINUED
INVENTORY DIRECTION: EAST
ROUTE NAME: NATIONAL FREEWAY

STATE SYSTEM	FUNCTIONAL CLASS	MEDIAN TYPE	ACCESS CONTROL	NHS	MILEPOINT	MILEPOINT DESCRIPTION	MARKED LANES	SURFACE WIDTH/TYPE*	AADT
STATE PRIMARY	R RUR INTERSTATE	UNPROTECTED	FULL	NHS	39.020	STRUC #1039 SNIB HOLLOW RUN	4	48I	15,310
					39.390	SIGN: ALLEGANY COUNTY WELCOMES YOU			
					39.530 RP 68- 8	RAMP 8 FR MD 948Y SB TO IS 68 WB			
					39.630	STRUC #1040 SNIB HOLLOW RUN			
					39.660 RP 68- 6	RAMP 6 FR IS 68 EB TO MD 948Y SB			
					39.750	INTERSTATE MILE MARKER 71.0			
					39.860				18,810
					39.860 MD948Y	HIGH GERMANY RD			
					39.860	STRUC #1128			
					39.860	EXIT #72			
					40.170		4	56I	
					40.170 RP 68- 4	RAMP 4 FR MD 948Y NB TO IS 68 EB			
					40.170 RP 68- 2	RAMP 2 FR IS 68 WB TO MD 948Y NB			
					40.200	BEGIN BRIDGE			
					40.270 US 40	NATIONAL FREEWAY			
					40.270	STRUC #21147 SIDELING HILL CREEK			
					40.270	WASHINGTON CO/L			

ROUTE NUMBER: MD 35
INVENTORY DIRECTION: NORTH
ROUTE NAME: ELLERSLIE RD

STATE SYSTEM	FUNCTIONAL CLASS	MEDIAN TYPE	ACCESS CONTROL	NHS	MILEPOINT	MILEPOINT DESCRIPTION	MARKED LANES	SURFACE WIDTH/TYPE*	AADT
STATE SECONDARY	R URB OPA	NONE (UNDIV)	NONE	NOT NHS	00.000		2	24I	5,521
					00.000 MD 36	MT SAVAGE RD			
					00.000	STOP SIGN			
					00.030		2	22I	
					00.030 MD831C	KREIGBAUM RD			
					00.070	SPEED LIMIT 25 MPH			
					00.220	SPEED LIMIT 35 MPH			
					00.350	SIGN: CORRIGANVILLE			
					00.500	SPEED LIMIT 50 MPH			
					00.600	TEDDY BEAR LA (PVT)			
					00.760 CO656	TWIN OAKS ST			

*A,B = UNIMPROVED; C = GRADED & DRAINED; D,E = SOIL, GRAVEL, STONE; F,G = LOW TYPE BITUMINOUS
H,I = HIGH TYPE BITUMINOUS; J = CONCRETE; K = BRICK; L = BLOCK

STATE HIGHWAY ADMINISTRATION OF MARYLAND
HIGHWAY INFORMATION SERVICES DIVISION
DATA SUPPORT GROUP

STATE HIGHWAY LOCATION REFERENCE

COUNTY: ALLEGANY

DISTRICT: 6

DATE: 12/31/06

ROUTE NUMBER: MD 35 CONTINUED

INVENTORY DIRECTION: NORTH

ROUTE NAME: ELLERSLIE RD

STATE SYSTEM	FUNCTIONAL CLASS	MEDIAN TYPE	ACCESS CONTROL	NHS	MILEPOINT	MILEPOINT DESCRIPTION	MARKED LANES	SURFACE WIDTH/TYPE*	AADT
STATE SECONDARY	R URB OPA	NONE (UNDIV)	NONE	NOT NHS	00.830	LOWERY LA (PVT)	2	22I	5,521
					00.840 OP144	NO NAME			
					00.950	JASON LA (PVT)			
					01.130	DRAINAGE STRUC #01003X0			
					01.630	SIGN: ELLERSLIE			
					01.640	SPEED LIMIT 30 MPH			
					01.780 CO736	BLOOM ST			
					01.870				4,231
					01.870 CO434	HOPKINS ST			
					01.890 OP454	SHORT ST			
					01.990 CO435	FIREFIGHTER PL			
					02.000	ELLERSLIE V.F.W.			
					02.010	TRAM RD (PVT)			
					02.060	ELLERSLIE POST OFFICE			
					02.070 CO432	VETERANS ROW			
					02.160 CO427	HIGH PINE CT			
					02.200	STRUC #1068 WILLS CREEK			
					02.220 OP148	REDOAK WAY			
					02.230 CO428	SCHELLSBURG RD			
					02.240 CO425	HUMMINGBIRD ST			
					02.240 OP300	HUMMINGBIRD ST			
					02.270 OP147	WOODPECKER LA			
					02.290 CO423	MASON DIXON VIEW			
					02.370	PENNSYLVANIA ST/L			

ROUTE NUMBER: MD 36

INVENTORY DIRECTION: NORTH

ROUTE NAME: NEW GEORGES CREEK RD

STATE SYSTEM	FUNCTIONAL CLASS	MEDIAN TYPE	ACCESS CONTROL	NHS	MILEPOINT	MILEPOINT DESCRIPTION	MARKED LANES	SURFACE WIDTH/TYPE*	AADT
STATE SECONDARY	U URB OPA	NONE (UNDIV)	NONE	NOT NHS	00.000		2	30J	4,900
					00.000	WEST VIRGINIA ST/L			
					00.000	BEGIN BRIDGE			
					00.020	STRUC #1023 POTOMAC RIVER			
					00.050	END BRIDGE			

*A,B = UNIMPROVED; C = GRADED & DRAINED; D,E = SOIL, GRAVEL, STONE; F,G = LOW TYPE BITUMINOUS
H,I = HIGH TYPE BITUMINOUS; J = CONCRETE; K = BRICK; L = BLOCK

STATE HIGHWAY LOCATION REFERENCE

COUNTY: ALLEGANY
DISTRICT: 6
DATE: 12/31/06

ROUTE NUMBER: MD 36 CONTINUED

INVENTORY DIRECTION: NORTH

ROUTE NAME: NEW GEORGES CREEK RD

STATE SYSTEM	FUNCTIONAL CLASS	MEDIAN TYPE	ACCESS CONTROL	NHS	MILEPOINT	MILEPOINT DESCRIPTION	MARKED LANES	SURFACE WIDTH/TYPE*	AADT
STATE SECONDARY	U URB OPA	CURBED	NONE	NOT NHS	00.060		2	24I	4,900
					00.060 MD135	CHURCH ST			
					00.060	TRAFFIC SIGNAL			
					00.080	SPUR TO MD 135			
		NONE (UNDIV)			00.090		2	48I	
					00.090	SPUR FR MD 135			
					00.110	SPEED LIMIT 30 MPH			
					00.130		2	24I	
					00.130 MU111	VICTORY POST DR			
					00.150	SPUR FR VICTORY DR			
					00.350	SPEED LIMIT 50 MPH			
					00.430 MU 61	CROMER ST			
					00.500 MU510	WAVERLY ST			
					00.500	STRUC #1122			
	R				00.970	OUT CORP LMTS WESTERNPORT			
					00.970	SIGN: WELCOME TO WESTERNPORT			
					01.140 CO687	LEE AVE			
					01.230 CO817	SHADY LA			
					01.310	NO NAME			
					01.320	BEGIN BRIDGE			
					01.340	STRUC #1121 GEORGES CREEK			
	RUR MINOR ART				01.360		2	22I	
					01.360	END BRIDGE			
					01.420	R/R #CSX 870 653 B			
					01.440				4,970
					01.440 MD937	CREEKSIDE DR			
					01.710		2	24I	
					01.930	SHA SALT DOME			
					02.060		3	36I	
					02.370		2	24I	
					03.060 CO 10	OLD REYNOLDS RD			
					03.611	ROCK OAK RD			
					03.870 MD939	NO NAME			
					03.897	BIBLE BAPTIST CHURCH			
					04.070		3	36I	7,000

*A,B = UNIMPROVED; C = GRADED & DRAINED; D,E = SOIL, GRAVEL, STONE; F,G = LOW TYPE BITUMINOUS
H,I = HIGH TYPE BITUMINOUS; J = CONCRETE; K = BRICK; L = BLOCK

STATE HIGHWAY ADMINISTRATION OF MARYLAND
HIGHWAY INFORMATION SERVICES DIVISION
DATA SUPPORT GROUP

STATE HIGHWAY LOCATION REFERENCE

COUNTY: ALLEGANY
DISTRICT: 6
DATE: 12/31/06

ROUTE NUMBER: MD 36 CONTINUED
INVENTORY DIRECTION: NORTH
ROUTE NAME: NEW GEORGES CREEK RD

STATE SYSTEM	FUNCTIONAL CLASS	MEDIAN TYPE	ACCESS CONTROL	NHS	MILEPOINT	MILEPOINT DESCRIPTION	MARKED LANES	SURFACE WIDTH/TYPE*	AADT
STATE SECONDARY	R RUR MINOR ART	NONE (UNDIV)	NONE	NOT NHS	04.070 CO881	MILLER RD	3	36I	7,000
					04.070 MD935	LOWER GEORGES CREEK RD			
					04.080	STRUC #1124 GEORGES CREEK			
					04.290	STRUC #1125 MOORES RUN			
	U				04.330	IN CORP LMTS BARTON			
					04.350	BEGIN BRIDGE			
					04.370 MU187	POTOMAC ST			
					04.370	STRUC #1120			
					04.390	END BRIDGE			
	R				04.420	OUT CORP LMTS BARTON			
					05.050		2	24I	
					05.160		3	36I	
					05.410	DRAINAGE STRUC #01165X0			
					05.560	48" RCP			
					05.740		2	24I	
					05.820	48" RCP			
					05.835	R/R #CSX 870 655 P			
					05.980 MD935A	NO NAME			
					05.980	PVT RD			
					06.092	SPEED LIMIT 50 MPH			
					06.160		3	36I	
					06.390	36" RCP			
					06.430		2	30I	
					06.500		3	36I	
					06.750	BEGIN BRIDGE			
					06.760	STRUC #1126 GEORGES CREEK			
					06.780	END BRIDGE			
					06.790		2	24I	
NAME: LOWER GEORGES CREEK RD					06.850 MD935	LOWER GEORGES CREEK RD			
					06.855	DRAINAGE STRUC #01007X0			
					06.880	SPEED LIMIT 40 MPH			
					06.920		2	22I	
					06.990	PVT RD			
					07.120	ELECTRICAL SUBSTATION			

*A,B = UNIMPROVED; C = GRADED & DRAINED; D,E = SOIL, GRAVEL, STONE; F,G = LOW TYPE BITUMINOUS
H,I = HIGH TYPE BITUMINOUS; J = CONCRETE; K = BRICK; L = BLOCK

STATE HIGHWAY LOCATION REFERENCE

COUNTY: ALLEGANY
DISTRICT: 6
DATE: 12/31/06

ROUTE NUMBER: MD 36 CONTINUED
INVENTORY DIRECTION: NORTH
ROUTE NAME: LOWER GEORGES CREEK RD

STATE SYSTEM	FUNCTIONAL CLASS	MEDIAN TYPE	ACCESS CONTROL	NHS	MILEPOINT	MILEPOINT DESCRIPTION	MARKED LANES	SURFACE WIDTH/TYPE*	AADT
STATE SECONDARY	R RUR MINOR ART	NONE (UNDIV)	NONE	NOT NHS	07.290	SIGN: WELCOME TO LONACONING	2	22I	7,000
					07.330	SPEED LIMIT 25 MPH			
					07.350		2	24I	
					07.350 CO 43	SELDOM SEEN RD			
					07.430	WESTMAR HIGH SCHOOL			
		PAINTED			07.440		2	20I	
					07.500	ATHLETIC FIELD			
		NONE (UNDIV)			07.506		2	22I	
					07.550		2	24I	
					07.550 CO 50	DETMOLD ST			
					07.670 CO 50	DETMOLD ST			
					07.760 OP150	NO NAME			
NAME: W MAIN ST	U				07.910	IN CORP LMTS LONACONING			
NAME: E MAIN ST					07.980 MU290	UNION ST			
					07.990		2	40I	
					07.990 MU 60	CHURCH ST			
					07.990 MU8080	AYERS ST			
					08.030		2	30I	7,800
					08.030 MD657	DOUGLAS AVE			
					08.030 MU8080	AYERS ST			
					08.030	TRAFFIC SIGNAL			
					08.060 MU9010	ADVOCATE CT			
					08.080	STRUC #1166 KOONTZ RUN			
					08.100 MU272	SCOTCH HILL RD #2			
					08.120	FIRST PRESBYTERIAN CHURCH			
					08.160	LONACONING POST OFFICE			
					08.250 MU8070	ALLEY #7			
					08.290		2	24I	
					08.290 CO 56	BRIDGE ST			
					08.320 MU200	PARK ST			
					08.490		2	20I	
					08.490 MU 70	D ST			
NAME: LOWER GEORGES CREEK RD	R				08.530 MU280	ST PETERS PL			
					08.530	OUT CORP LMTS LONACONING			

*A,B = UNIMPROVED; C = GRADED & DRAINED; D,E = SOIL, GRAVEL, STONE; F,G = LOW TYPE BITUMINOUS
H,I = HIGH TYPE BITUMINOUS; J = CONCRETE; K = BRICK; L = BLOCK

STATE HIGHWAY LOCATION REFERENCE

COUNTY: ALLEGANY
DISTRICT: 6
DATE: 12/31/06

ROUTE NUMBER: MD 36 CONTINUED
INVENTORY DIRECTION: NORTH
ROUTE NAME: LOWER GEORGES CREEK RD

STATE SYSTEM	FUNCTIONAL CLASS	MEDIAN TYPE	ACCESS CONTROL	NHS	MILEPOINT	MILEPOINT DESCRIPTION	MARKED LANES	SURFACE WIDTH/TYPE*	AADT
STATE SECONDARY	R RUR MINOR ART	NONE (UNDIV)	NONE	NOT NHS	08.540	BEGIN BRIDGE	2	20I	7,800
					08.550	STRUC #1014 GEORGES CREEK			
					08.560	END BRIDGE			
					08.600 CO 57	WATER STATION RUN RD			
					08.600 CO 58	ROCKVILLE ST			
					08.605	DRAINAGE STRUC #01008X0			
					08.610	SPEED LIMIT 35 MPH			
					08.770		2	25I	
					08.990 OP469	CLICKS CROSSING RD			
					09.000		2	20I	
					09.000	R/R #CSX 832 551 F			
					09.020 CO 58	ROCKVILLE ST			
					09.230	ATR STATION #0001 (CABINET SB/L)			
					09.230	BEGIN BRIDGE			
					09.240	STRUC #1013 GEORGES CREEK			
					09.250	END BRIDGE			
					09.290	SIGN: KNAPPS MEADOW			
					09.300 CO 66	BRODIE RD			
					09.440	GEORGES CREEK ELEM SCHOOL			
					09.550 CO692	OLD CONEY CEMETERY RD			
					09.550 CO 66	BRODIE RD			
					09.680	SIGN: KNAPPS MEADOW			
					10.020	BEGIN BRIDGE			
					10.030	STRUC #1012 GEORGES CREEK			
					10.040	END BRIDGE			
					10.040	SIGN: GILMORE			
					10.130 CO 75	QUINN ST			
					10.170 CO 76	MINERS AVE			
					10.300 CO 77	BUSKIRK HOLLOW RD			
					10.330		2	24I	
					10.330	STRUC #1011 ELK LICK RUN			
					10.640 CO771	LONACONING ST			
NAME: MAIN ST	U				10.730	IN CORP LMTS MIDLAND			
					10.730	SIGN: WELCOME TO MIDLAND			
					10.749	SIGN: GILMORE			

*A,B = UNIMPROVED; C = GRADED & DRAINED; D,E = SOIL, GRAVEL, STONE; F,G = LOW TYPE BITUMINOUS
H,I = HIGH TYPE BITUMINOUS; J = CONCRETE; K = BRICK; L = BLOCK

STATE HIGHWAY ADMINISTRATION OF MARYLAND
HIGHWAY INFORMATION SERVICES DIVISION
DATA SUPPORT GROUP

STATE HIGHWAY LOCATION REFERENCE

COUNTY: ALLEGANY
DISTRICT: 6
DATE: 12/31/06

ROUTE NUMBER: MD 36 CONTINUED
INVENTORY DIRECTION: NORTH
ROUTE NAME: MAIN ST

STATE SYSTEM	FUNCTIONAL CLASS	MEDIAN TYPE	ACCESS CONTROL	NHS	MILEPOINT	MILEPOINT DESCRIPTION	MARKED LANES	SURFACE WIDTH/TYPE*	AADT
STATE SECONDARY	U RUR MINOR ART	NONE (UNDIV)	NONE	NOT NHS	10.760	SPEED LIMIT 25 MPH	2	24I	7,800
					10.950 MU 10	BIG LA			
					10.950 MU140	UNION ST			
					11.010 MU105	OMARAS AVE			
					11.060 MU 50	CHURCH ST			
					11.060	STRUC #1127 NEFF RUN			
NAME: NEW GEORGES CREEK RD	R				11.320	SPEED LIMIT 40 MPH			
					11.320	OUT CORP LMTS MIDLAND			
					11.480				7,720
					11.480 CO 80	PARADISE ST			
					11.530	SPEED LIMIT 50 MPH			
					11.570	STRUC #1054 NEFF RUN			
					11.880				8,070
					11.880 CO 86	OCEAN HILL RD			
					12.000 CO 87	SPIKER LA			
					12.090	POND LA			
					12.134	FLINT LA			
					12.510 CO108	PERRYS LA			
					12.530	DRAINAGE STRUC #01010X0			
					12.830	DRAINAGE STRUC #01011X0			
					13.630	MOUNTAIN VIEW (ENT TO LANDFILL)			
					14.090	SPUR TO MD 55			
					14.140				6,870
					14.140 CO681	CABIN RUN RD			
					14.140 MD 55	VALE SUMMIT RD			
					14.250	SPEED LIMIT 50 MPH			
					14.630		2	26I	
					14.630	NO NAME (PVT)			
		PAINTED			14.650		2	48I	
					14.650	OSCARS FARM RD			
					14.675		3	48I	
		UNPROTECTED			14.700		4	48I	
					14.775	SHA SALT DOME			
					14.820	CROSSOVER			

*A,B = UNIMPROVED; C = GRADED & DRAINED; D,E = SOIL, GRAVEL, STONE; F,G = LOW TYPE BITUMINOUS
H,I = HIGH TYPE BITUMINOUS; J = CONCRETE; K = BRICK; L = BLOCK

STATE HIGHWAY LOCATION REFERENCE

COUNTY: ALLEGANY
DISTRICT: 6
DATE: 12/31/06

ROUTE NUMBER: MD 36 CONTINUED
INVENTORY DIRECTION: NORTH
ROUTE NAME: NEW GEORGES CREEK RD

STATE SYSTEM	FUNCTIONAL CLASS	MEDIAN TYPE	ACCESS CONTROL	NHS	MILEPOINT	MILEPOINT DESCRIPTION	MARKED LANES	SURFACE WIDTH/TYPE*	AADT
STATE SECONDARY	R	RUR MINOR ART	NONE	NOT NHS	14.920 RP 68- 6	RAMP 6 FR IS 68 EB TO MD 36 SB	4	48I	6,870
					14.920 RP 68- 4	RAMP 4 FR MD 36 NB TO IS 68 EB			
		CURBED			14.980				
					14.980 RP 68- 5	RAMP 5 FR MD 36 SB TO RAMP 4 (TO IS 68)			
					14.980 RP 68- 3	RAMP 3 FR RAMP 6 (FR IS 68) TO MD 36 NB			
					14.980	CROSSOVER			
					15.030	BEGIN BRIDGE			
	URB OPA				15.050		4	48J	9,160
					15.050 IS 68	NATIONAL FREEWAY			
					15.050	STRUC #1116			
					15.050	EXIT #34			
					15.070		4	48I	
					15.070	END BRIDGE			
		POSITIVE BARRIER			15.110				
					15.110 RP 68- 7	RAMP 7 FR RAMP 2 (FR IS 68) TO MD 36 SB			
					15.110 RP 68- 1	RAMP 1 FR MD 36 NB TO RAMP 8 (TO IS 68)			
					15.110	CROSSOVER			
					15.180 RP 68- 8	RAMP 8 FR MD 36 SB TO IS 68 WB			
					15.180 RP 68- 2	RAMP 2 FR IS 68 WB TO MD 36 NB			
		UNPROTECTED			15.220				
					15.290 CO121	HOFFMAN HOLLOW RD			
					15.290 CO846	CHERRY LA			
					15.290	CROSSOVER			
					15.420		3	48I	
		PAINTED			15.434		2	48I	
		NONE (UNDIV)			15.480		2	24I	
					15.770	SIGN: FROSTBURG			
					15.810 MU277	HAMPTON DR			
					16.060	SPEED LIMIT 40 MPH			
					16.090 MU535	VILLAGE PKWY			
					16.090 MU355	BISHOP MURPHY DR			
					16.114	NO NAME			
	U				16.140		2	28I	
					16.140	IN CORP LMTS FROSTBURG			

*A,B = UNIMPROVED; C = GRADED & DRAINED; D,E = SOIL, GRAVEL, STONE; F,G = LOW TYPE BITUMINOUS
H,I = HIGH TYPE BITUMINOUS; J = CONCRETE; K = BRICK; L = BLOCK

STATE HIGHWAY LOCATION REFERENCE

COUNTY: ALLEGANY

DISTRICT: 6

DATE: 12/31/06

ROUTE NUMBER: MD 36 CONTINUED

INVENTORY DIRECTION: NORTH

ROUTE NAME: NEW GEORGES CREEK RD

STATE SYSTEM	FUNCTIONAL CLASS	MEDIAN TYPE	ACCESS CONTROL	NHS	MILEPOINT	MILEPOINT DESCRIPTION	MARKED LANES	SURFACE WIDTH/TYPE*	AADT
STATE SECONDARY	U URB OPA	PAINTED	NONE	NOT NHS	16.160		2	24I	9,160
		NONE (UNDIV)			16.230		2	26I	
	R	UNPROTECTED			16.270		3	36I	
					16.270	OUT CORP LMTS FROSTBURG			
					16.270	CROSSOVER			
		CURBED			16.405		3	42I	
					16.405	SPEED LIMIT 25 MPH			
		UNPROTECTED			16.440		2	24I	
					16.440	MD743 OLD NATIONAL PIKE			
					16.440	CROSSOVER			
					16.440	TRAFFIC SIGNAL			
		POSITIVE BARRIER			16.460		2	26I	
					16.490	CO147 BEALL HIGH SCHOOL RD			
					16.530	US 40AL NATIONAL PIKE			
					16.530	TRAFFIC SIGNAL			
					16.530	BEG X-REF W/ US 40 AL			
	U URB MINOR ART	NONE (UNDIV)			17.600		2	22I	1,470
NAME: N WATER ST					17.600	MU560 WATER ST (BACK)			
					17.600	US 40AL MAIN ST			
					17.600	TRAFFIC SIGNAL			
					17.600	END X-REF W/ US 40 AL			
					17.630	MU800 1ST ST			
NAME: MT SAVAGE RD					17.650	MU570 N WATER ST			
					17.680	MU490 STANDISH ST			
					17.720	ST VINCENT DE PAUL NURSING CENTER			
					17.800	OP 55 BEALLS LA			
					17.910	MU570 N WATER ST			
	R				17.950	MU222 DEPOT ST			
					17.950	OUT CORP LMTS FROSTBURG			
					18.010	SPEED LIMIT 30 MPH			
					18.180	OP 26 TENNANT LA			
					18.390	R/R #CSX 832 260 R			
					18.410	CO179 BORDEN RD			
					18.420	DRAINAGE STRUC #01012X0			
					18.600	CO181 BORDEN YARD RD			

*A,B = UNIMPROVED; C = GRADED & DRAINED; D,E = SOIL, GRAVEL, STONE; F,G = LOW TYPE BITUMINOUS
H,I = HIGH TYPE BITUMINOUS; J = CONCRETE; K = BRICK; L = BLOCK

STATE HIGHWAY LOCATION REFERENCE

COUNTY: ALLEGANY
DISTRICT: 6
DATE: 12/31/06

ROUTE NUMBER: MD 36 CONTINUED
INVENTORY DIRECTION: NORTH
ROUTE NAME: MT SAVAGE RD

STATE SYSTEM	FUNCTIONAL CLASS	MEDIAN TYPE	ACCESS CONTROL	NHS	MILEPOINT	MILEPOINT DESCRIPTION	MARKED LANES	SURFACE WIDTH/TYPE*	AADT
STATE SECONDARY	R URB MINOR ART	NONE (UNDIV)	NONE	NOT NHS	18.600	CRAIG LA (PVT)	2	22I	1,470
					18.750 CO180	FROST MINES RD			
					18.940	CRAIG LA (PVT)			
					18.980	DRAINAGE STRUC #01013X0			
					19.020	SIGN: ZIHLMAN			
					19.180 CO178	NEW HOPE RD			
					19.190	DRAINAGE STRUC #01014X0			
					19.200 CO182	SUGAR ROW RD			
					19.240	ALLEGANY UNITED METHODIST CHURCH			
					19.300	DRAINAGE STRUC #01015X0			
					19.310 CO183	GREEN ROW RD			
					19.410 CO184	BROKEN HEART MINE RD			
					19.550	SPEED LIMIT 40 MPH			
					19.590	PROPOSED RD			
					19.870 OP 29	SPATARO LA			
					20.030	STRUC #1069 JENNINGS RUN			
					20.170	SPEED LIMIT 35 MPH			
					20.360				2,190
					20.360 MD638	PARKERSBURG RD			
					20.420	STRUC #1009 JENNINGS RUN			
					20.680				2,780
					20.680 CO185	SLABTOWN RD			
					21.180	ATHLETIC FIELD			
					21.180	MOSS COTTAGE LA			
					21.410 CO193	BRUCE HOUSE RD			
					21.750		2	20I	
					21.750	SPEED LIMIT 25 MPH			
					21.770	SIGN: WELCOME TO SAVAGE			
					21.930 CO194	JEALOUS ROW			
					22.010	PERIWINKLE RD (PVT)			
					22.090 CO197	NEW SCHOOL RD			
					22.160 CO207	NEW ROW			
					22.180 CO190	IRON RAIL ST			
					22.230	STRUC #1008 JENNINGS RUN			
					22.240 CO208	OLD ROW RD			

*A,B = UNIMPROVED; C = GRADED & DRAINED; D,E = SOIL, GRAVEL, STONE; F,G = LOW TYPE BITUMINOUS
H,I = HIGH TYPE BITUMINOUS; J = CONCRETE; K = BRICK; L = BLOCK

STATE HIGHWAY LOCATION REFERENCE

COUNTY: ALLEGANY
DISTRICT: 6
DATE: 12/31/06

ROUTE NUMBER: MD 36 CONTINUED

INVENTORY DIRECTION: NORTH

ROUTE NAME: MT SAVAGE RD

STATE SYSTEM	FUNCTIONAL CLASS	MEDIAN TYPE	ACCESS CONTROL	NHS	MILEPOINT	MILEPOINT DESCRIPTION	MARKED LANES	SURFACE WIDTH/TYPER*	AADT
STATE SECONDARY	R URB MINOR ART	NONE (UNDIV)	NONE	NOT NHS	22.360 CO200	COBBLESTONE RD	2	20I	2,780
					22.460		2	22I	
					22.460 CO214	STATIONMASTER ROW			
					22.470	CLIFFSIDE DR (PVT)			
					22.510	STRUC #1007 JENNINGS RUN			
					22.560	WHISTLE PIG LA (PVT)			
					22.650	SPEED LIMIT 30 MPH			
					22.710	DRAINAGE STRUC #01017X0			
					22.710	SIGN: WELCOME TO SAVAGE			
					22.750	SPUR TO IRON RAIL ST			
					22.760 CO190	IRON RAIL ST			
	RUR MAJ COLL				22.960				
					22.960	STRUC #1006 JENNINGS RUN			
					22.970	SPEED LIMIT 40 MPH			
					23.270 OP 38	STONEY HOLLOW RD			
					23.740 CO215	WOODCOCK HOLLOW RD			
					23.920		2	24I	
					24.080	OLD STONE HOUSE LN (PVT)			
					24.260	STRUC #1080 PEDESTRIAN WALKWAY			
					24.300	STRUC #1078 NORTH BRANCH			
					24.340				4,330
					24.340 MD 47	BARRELVILLE RD			
					24.426	SPEED LIMIT 50 MPH			
					24.610	SIGN: BARRELVILLE			
					24.760 MD 36B	NO NAME			
					25.160 MD831D	PORTER TOWN RD			
					25.510 MD831D	PORTER TOWN RD			
					25.970 OP347	NO NAME			
					26.267	DRAINAGE STRUC #01027X0			
					26.440 CO407	RICHFIELD AVE			
	URB MINOR ART				26.640				4,580
					26.640 MD831C	KREIGBAUM RD			
					26.640 CO408	PROENTY RD			
	URB OPA				27.340				9,530
					27.340 MD 35	ELLERSLIE RD			

*A,B = UNIMPROVED; C = GRADED & DRAINED; D,E = SOIL, GRAVEL, STONE; F,G = LOW TYPE BITUMINOUS
H,I = HIGH TYPE BITUMINOUS; J = CONCRETE; K = BRICK; L = BLOCK

STATE HIGHWAY LOCATION REFERENCE

COUNTY: ALLEGANY
DISTRICT: 6
DATE: 12/31/06

ROUTE NUMBER: MD 36 CONTINUED

INVENTORY DIRECTION: NORTH

ROUTE NAME: MT SAVAGE RD

STATE SYSTEM	FUNCTIONAL CLASS	MEDIAN TYPE	ACCESS CONTROL	NHS	MILEPOINT	MILEPOINT DESCRIPTION	MARKED LANES	SURFACE WIDTH/TYPE*	AADT
STATE SECONDARY	R URB OPA	NONE (UNDIV)	NONE	NOT NHS	27.460	STRUC #1004 JENNINGS RUN	2	24I	9,530
					27.510 MD831C	KREIGBAUM RD			
					27.510 CO658	CASH VALLEY RD			
					27.650	SIGN: CORRIGANVILLE			
					27.720 CO420	ROCK CUT RD			
					28.400 MD 36C	HOMEWOOD ST			
					29.050				10,860
					29.050 MD831A	DAKOTA RD			
					29.200 CO769	LIONZ LA			
					29.210	SPEED LIMIT 30 MPH			
		PAINTED			29.340				
					29.360		2	22I	
		CURBED			29.385				
					29.390	BEGIN BRIDGE			
					29.400	STRUC #1001 BRADDOCK RUN			
					29.400	SPUR TO US 40AL			
		PAINTED			29.410		2	24I	
					29.410	END BRIDGE			
					29.430	TRAFFIC SIGNAL			
					29.430 US 40AL	NATIONAL HWY			

ROUTE NUMBER: MD 36B

INVENTORY DIRECTION: NORTH

ROUTE NAME: NO NAME

STATE SYSTEM	FUNCTIONAL CLASS	MEDIAN TYPE	ACCESS CONTROL	NHS	MILEPOINT	MILEPOINT DESCRIPTION	MARKED LANES	SURFACE WIDTH/TYPE*	AADT
STATE SECONDARY	R RUR LOCAL	NONE (UNDIV)	NONE	NOT NHS	00.000		2	22I	0
					00.000 MD 36	MT SAVAGE RD			
					00.010	GATE			
					00.010	SIGN: SHA			
					00.030	ROAD END			

*A,B = UNIMPROVED; C = GRADED & DRAINED; D,E = SOIL, GRAVEL, STONE; F,G = LOW TYPE BITUMINOUS
H,I = HIGH TYPE BITUMINOUS; J = CONCRETE; K = BRICK; L = BLOCK

STATE HIGHWAY LOCATION REFERENCE

COUNTY: ALLEGANY
DISTRICT: 6
DATE: 12/31/06

ROUTE NUMBER: MD 36C
INVENTORY DIRECTION: NORTH
ROUTE NAME: HOMEWOOD ST

STATE SYSTEM	FUNCTIONAL CLASS	MEDIAN TYPE	ACCESS CONTROL	NHS	MILEPOINT	MILEPOINT DESCRIPTION	MARKED LANES	SURFACE WIDTH/TYPE*	AADT
STATE SECONDARY	R URB LOCAL	NONE (UNDIV)	NONE	NOT NHS	00.000		2	26I	0
					00.000 MD 36	MT SAVAGE RD			
					00.000	STOP SIGN			
					00.030 MD831B	OLD MOUNT SAVAGE RD			
					00.030 CO421	HOMEWOOD ST (AHEAD)			

ROUTE NUMBER: MD 47
INVENTORY DIRECTION: NORTH
ROUTE NAME: BARRELVILLE RD

STATE SYSTEM	FUNCTIONAL CLASS	MEDIAN TYPE	ACCESS CONTROL	NHS	MILEPOINT	MILEPOINT DESCRIPTION	MARKED LANES	SURFACE WIDTH/TYPE*	AADT
STATE SECONDARY	R RUR MAJ COLL	NONE (UNDIV)	NONE	NOT NHS	00.000		2	24I	2,432
					00.000 MD 36	MT SAVAGE RD			
					00.000	STOP SIGN			
					00.040		2	20I	
					00.040 MD831F	NO NAME			
					00.080	BARRELVILLE PRESBYTERIAN CHURCH			
					00.100	SPEED LIMIT 30 MPH			
					00.230	STRUC #1043 NORTH BRANCH			
					00.420	REED RD (PVT)			
					00.420	DRAINAGE STRUC #01001X0			
					00.440	LAB LA			
					00.450	SPUR TO LAB LA			
					00.670 OP 39	PRINCE ALBERT ST			
					00.770	SPEED LIMIT 35 MPH			
					00.833		2	24I	
					00.907		2	24J	
					00.907	BEGIN BRIDGE			
					00.918	STRUC #1042 NORTH BRANCH			
					00.925		2	24I	
					00.925	END BRIDGE			
					00.991	DRAINAGE 48" CP			
					01.100	DRAINAGE STRUC #01002X0			
					01.460		2	20I	
					01.610	STRUC #1070 NORTH BRANCH			

*A,B = UNIMPROVED; C = GRADED & DRAINED; D,E = SOIL, GRAVEL, STONE; F,G = LOW TYPE BITUMINOUS
H,I = HIGH TYPE BITUMINOUS; J = CONCRETE; K = BRICK; L = BLOCK

STATE HIGHWAY LOCATION REFERENCE

COUNTY: ALLEGANY
DISTRICT: 6
DATE: 12/31/06

ROUTE NUMBER: MD 47 CONTINUED

INVENTORY DIRECTION: NORTH

ROUTE NAME: BARRELVILLE RD

STATE SYSTEM	FUNCTIONAL CLASS	MEDIAN TYPE	ACCESS CONTROL	NHS	MILEPOINT	MILEPOINT DESCRIPTION	MARKED LANES	SURFACE WIDTH/TYPE*	AADT
STATE SECONDARY	R RUR MAJ COLL	NONE (UNDIV)	NONE	NOT NHS	01.700	PENNSYLVANIA ST/L	2	20I	2,432

ROUTE NUMBER: MD 49

INVENTORY DIRECTION: EAST

ROUTE NAME: BRADDOCK RD

STATE SYSTEM	FUNCTIONAL CLASS	MEDIAN TYPE	ACCESS CONTROL	NHS	MILEPOINT	MILEPOINT DESCRIPTION	MARKED LANES	SURFACE WIDTH/TYPE*	AADT
STATE SECONDARY	R URB COLL	NONE (UNDIV)	NONE	NOT NHS	00.000		2	24I	5,992
					00.000 MD658	CAMPGROUND RD			
					00.000 RP 68- 2	RAMP 2 FR RAMP 7 (FR IS 68) TO MD 658			
					00.000	TRAFFIC SIGNAL			
					00.030	SPUR FR MD 658			
					00.050	SPEED LIMIT 30 MPH			
					00.140 CO332	GLENVIEW TERR			
					00.190 OP102	GLENVIEW DR			
					00.200 CO332	GLENVIEW TERR			
					00.220	SPUR TO GLENVIEW DR			
					00.270	GEMMA DR (PVT)			
					00.300	LIONS CLUB			
					00.350 OP103	LOCUST ST			
					00.420 OP104	MACY RD			
					00.440	SPEED LIMIT 40 MPH			
					01.020 CO333	SUNSET DR			
					01.020 MU410	BRADDOCK RD (AHEAD)			

ROUTE NUMBER: MD 51

INVENTORY DIRECTION: EAST

ROUTE NAME: INDUSTRIAL BLVD

STATE SYSTEM	FUNCTIONAL CLASS	MEDIAN TYPE	ACCESS CONTROL	NHS	MILEPOINT	MILEPOINT DESCRIPTION	MARKED LANES	SURFACE WIDTH/TYPE*	AADT
STATE SECONDARY	U URB OPA	CURBED	NONE	NOT NHS	00.000		3	36I	13,512
					00.000 MU2371	S MECHANIC ST (BACK)			
					00.000 RP 68- 4	RAMP 4 FR MD 51 NB TO IS 68 EB			
					00.000 MU1780	HOWARD ST			
					00.000	EXIT #43B			

*A,B = UNIMPROVED; C = GRADED & DRAINED; D,E = SOIL, GRAVEL, STONE; F,G = LOW TYPE BITUMINOUS
H,I = HIGH TYPE BITUMINOUS; J = CONCRETE; K = BRICK; L = BLOCK

STATE HIGHWAY ADMINISTRATION OF MARYLAND
HIGHWAY INFORMATION SERVICES DIVISION
DATA SUPPORT GROUP

STATE HIGHWAY LOCATION REFERENCE

COUNTY: ALLEGANY
DISTRICT: 6
DATE: 12/31/06

ROUTE NUMBER: MD 51 CONTINUED

INVENTORY DIRECTION: EAST

ROUTE NAME: INDUSTRIAL BLVD

STATE SYSTEM	FUNCTIONAL CLASS	MEDIAN TYPE	ACCESS CONTROL	NHS	MILEPOINT	MILEPOINT DESCRIPTION	MARKED LANES	SURFACE WIDTH/TYPE*	AADT
STATE SECONDARY	U URB OPA	CURBED	NONE	NOT NHS	00.000	CROSSOVER	3	36I	13,512
					00.040	CROSSOVER			
					00.050		4	48I	
					00.050 MU3935	WINSTON ST			
					00.050	TRAFFIC SIGNAL			
					00.060	SPUR FR WINSTON ST			
					00.080		4	46I	
					00.080 MD 51A	S CENTRE ST			
					00.140	SPUR FR WINEOW ST			
					00.140	CROSSOVER			
					00.155 MU3912	WINEOW ST #2			
					00.155	CROSSOVER			
					00.160		5	60I	
					00.160 MU3910	WINEOW ST			
					00.210 MD 61	CANAL PKWY			
					00.240	SPUR TO WINEOW ST #2			
					00.270	MD 61 CANAL PKWY (SB/L)			
					00.330	SPEED LIMIT 45 MPH			
					00.430		5	58I	
					00.430	BEGIN BRIDGE			
					00.440 MD 61	CANAL PKWY			
					00.480	R/R #CSX 144 682 K			
					00.480	STRUC #1092			
					00.520	END BRIDGE			
					00.610	SPUR FR LAMONT ST			
					00.620 MU1975	LAMONT ST			
					00.630	SPUR TO LAMONT ST			
		UNPROTECTED			00.710 MU3540	THOMAS ST			
					00.730				
					00.810 MU1311	W FIRST ST			
					00.810	DIRECTIONAL CROSSOVER			
		CURBED			00.900				
					00.900 MU3205	W SECOND ST			
					00.900	DIRECTIONAL CROSSOVER			
					00.960		6	68I	

*A,B = UNIMPROVED; C = GRADED & DRAINED; D,E = SOIL, GRAVEL, STONE; F,G = LOW TYPE BITUMINOUS
H,I = HIGH TYPE BITUMINOUS; J = CONCRETE; K = BRICK; L = BLOCK

STATE HIGHWAY LOCATION REFERENCE

COUNTY: ALLEGANY
DISTRICT: 6
DATE: 12/31/06

ROUTE NUMBER: MD 51 CONTINUED

INVENTORY DIRECTION: EAST

ROUTE NAME: INDUSTRIAL BLVD

STATE SYSTEM	FUNCTIONAL CLASS	MEDIAN TYPE	ACCESS CONTROL	NHS	MILEPOINT	MILEPOINT DESCRIPTION	MARKED LANES	SURFACE WIDTH/TYPE*	AADT
STATE SECONDARY	U URB OPA	CURBED	NONE	NOT NHS	00.960	SPEED LIMIT 30 MPH	6	68I	13,512
					00.990 MU3531	W THIRD ST			
					01.130 MU661	S CEDAR ST			
					01.140		6	80I	
					01.180		5	58I	
					01.180 MU3410	SPRINGDALE ST			
					01.240 MU3690	VIRGINIA AVE			
					01.240	TRAFFIC SIGNAL			
					01.270 MU3990	YORK PL			
					01.280		4	44I	
					01.280 MU3580	TROY ST			
					01.330 MU7400	ALLEY #140			
					01.330 MU3680	CSX DR			
					01.350 MU100	ARCH ST			
					01.360 MU7390	ALLEY #139			
					01.380 MU1550	GRAND AVE			
					01.380 MU930	DAY ST			
					01.380	CROSSOVER			
					01.430 MU7380	ALLEY #138			
					01.460		4	48I	
					01.460 MU2920	RACE ST			
					01.490 MU3260	SEYMOUR ST			
					01.501	CUMBERLAND CHURCH OF GOD			
					01.520 MU7370	ALLEY #137			
					01.540 MU2760	PENNSYLVANIA AVE			
					01.570 MU7360	ALLEY #136			
					01.600 MU3370	SOUTH ST			
					01.615	SPEED LIMIT 30 MPH			
					01.630	SPUR TO SOUTH ST			
					01.649	DRAINAGE STRUC #01216X3			
					01.650 MU1760	HOMER ST			
					01.670	DIRECTIONAL CROSSOVER			
					01.690 MU3790	WEMPE DR			
					01.790 MU3650	VANCOUVER ST			
					01.790	CROSSOVER			

*A,B = UNIMPROVED; C = GRADED & DRAINED; D,E = SOIL, GRAVEL, STONE; F,G = LOW TYPE BITUMINOUS
H,I = HIGH TYPE BITUMINOUS; J = CONCRETE; K = BRICK; L = BLOCK

STATE HIGHWAY ADMINISTRATION OF MARYLAND
HIGHWAY INFORMATION SERVICES DIVISION
DATA SUPPORT GROUP

STATE HIGHWAY LOCATION REFERENCE

COUNTY: ALLEGANY
DISTRICT: 6
DATE: 12/31/06

ROUTE NUMBER: MD 51 CONTINUED

INVENTORY DIRECTION: EAST

ROUTE NAME: INDUSTRIAL BLVD

STATE SYSTEM	FUNCTIONAL CLASS	MEDIAN TYPE	ACCESS CONTROL	NHS	MILEPOINT	MILEPOINT DESCRIPTION	MARKED LANES	SURFACE WIDTH/TYPE*	AADT
STATE SECONDARY	U URB OPA	CURBED	NONE	NOT NHS	01.863	SPEED LIMIT 45 MPH	4	48I	13,512
					01.890 MU320	BLACKISTON AVE			
					02.044	CROSSOVER			
					02.330 MU3830	WHITE OAKS AVE			
					02.330	CROSSOVER			
					02.540				10,742
					02.540 MU2630	OLDTOWN RD			
					02.540	CROSSOVER			
	R				02.600	OUT CORP LMTS CUMBERLAND			
					02.610	SPEED LIMIT 55 MPH			
					02.720	SIGN: WELCOME HISTORIC CUMBERLAND			
					02.730	BEGIN BRIDGE			
					02.740	STRUC #1044 EVITTS CREEK			
					02.750	END BRIDGE			
					02.860				10,152
					02.860 MD 51B	MESSICK RD			
					02.860 MD 51D	EVITTS CREEK DR			
					02.860	CROSSOVER			
		UNPROTECTED			03.110				
					03.140		3	44I	
					03.250		3	38I	
					03.345		3	36I	
					03.460 MD 51E	UHL HWY			
					03.460	CROSSOVER			
					03.510		3	44I	
					03.550		3	36I	
		PAINTED			03.685				
		NONE (UNDIV)			03.750		2	24I	
					04.310 MD 51F	BLUE VALLEY RD			
					04.410	SPEED LIMIT 55 MPH			
		PAINTED			04.870				
					04.963	SPUR TO MEXICO FARMS RD			
		NONE (UNDIV)			04.970				
					04.970 CO512	MEXICO FARMS RD			

*A,B = UNIMPROVED; C = GRADED & DRAINED; D,E = SOIL, GRAVEL, STONE; F,G = LOW TYPE BITUMINOUS
H,I = HIGH TYPE BITUMINOUS; J = CONCRETE; K = BRICK; L = BLOCK

STATE HIGHWAY LOCATION REFERENCE

COUNTY: ALLEGANY
DISTRICT: 6
DATE: 12/31/06

ROUTE NUMBER: MD 51 CONTINUED

INVENTORY DIRECTION: EAST

ROUTE NAME: OLDTOWN RD

STATE SYSTEM	FUNCTIONAL CLASS	MEDIAN TYPE	ACCESS CONTROL	NHS	MILEPOINT	MILEPOINT DESCRIPTION	MARKED LANES	SURFACE WIDTH/TYPE*	AADT
STATE SECONDARY	R URB OPA	PAINTED	NONE	NOT NHS	04.990		2	24I	10,152
		NONE (UNDIV)			04.990	SPUR FR MEXICO FARMS RD			
					05.100				
					05.610	SPUR TO PITTSBURGH PLATE GLASS RD			
	RUR MINOR ART				05.630				4,602
					05.630 CO518	PITTSBURGH PLATE GLASS RD			
					05.630 MD 51E	UHL HWY			
					05.650	SPUR FR PITTSBURGH PLATE GLASS RD			
					05.740	SPEED LIMIT 50 MPH			
					05.890		2	22I	
					06.160				3,812
					06.160 CO488	MOORES HOLLOW RD			
					06.840	WHEELER RD (PVT)			
					06.860		2	24I	
					07.450 CO521	COLLIER RUN RD			
					07.674	SIGN: SPRING GAP			
					07.700	KIRK HOLL RD (PVT)			
					08.050	SPRING GAP POST OFFICE			
					08.200		2	22I	
					08.200	PIPER RD			
					08.280	HETRICK RD (PVT)			
					08.410 CO493	BRICE HOLLOW RD			
					08.570 CO522	OLD OLDTOWN RD			
					08.675	SIGN: SPRING GAP			
					08.718	DRAINAGE STRUC #01051X0			
					09.026	BROOKSIDE DR (PVT)			
					09.056	DRAINAGE STRUC #01050X0			
					09.187	RUTH LA (PVT)			
					09.230	LANDIS DR (PVT)			
					09.730 CO525	BUCKLEY RD			
					09.943	RESTON RD (PVT)			
					09.943	DENNIS RD (PVT)			
					10.190	RUTTY RD (PVT)			
					10.420	DRAINAGE CBC - 6'X26'X2' 01049X0			
					10.440 CO522	OLD OLDTOWN RD			

*A,B = UNIMPROVED; C = GRADED & DRAINED; D,E = SOIL, GRAVEL, STONE; F,G = LOW TYPE BITUMINOUS
H,I = HIGH TYPE BITUMINOUS; J = CONCRETE; K = BRICK; L = BLOCK

STATE HIGHWAY LOCATION REFERENCE

COUNTY: ALLEGANY

DISTRICT: 6

DATE: 12/31/06

ROUTE NUMBER: MD 51 CONTINUED

INVENTORY DIRECTION: EAST

ROUTE NAME: OLDTOWN RD

STATE SYSTEM	FUNCTIONAL CLASS	MEDIAN TYPE	ACCESS CONTROL	NHS	MILEPOINT	MILEPOINT DESCRIPTION	MARKED LANES	SURFACE WIDTH/TYPE*	AADT
STATE SECONDARY	R RUR MINOR ART	NONE (UNDIV)	NONE	NOT NHS	10.750	BIBLE HILL LA	2	22I	3,812
					11.253	MAPLE CREST LA (PVT)			
					11.350	DAVIS HOLLOW RD (PVT)			
					11.380	36" RCP			
					11.480	DRAINAGE STRUC #01166X0 MILL RUN			
					11.500 CO495	CRESAP MILL RD			
					11.610 CO540	EAST WILSON RD			
					12.180	CBC - 5'X30'X3'			
					12.460	BELLE VISTA (PVT)			
					12.570	ABE LA (PVT)			
					12.580	CBC - 5'X30'X6'			
					12.597	JOY LA			
					12.870	SIERRA LA (PVT)			
					12.975	FAMILY LA			
					13.070	DOGWOOD LA (PVT)			
					13.125	PARROT EYES LA			
					13.180	BETHEL ASSEMBLY OF GOD			
					13.190	SNOWY LA			
					13.255	GINEVAN WAY			
					13.360	VERNON EST DR (PVT)			
					13.590 CO540	EAST WILSON RD			
					13.590 CO743	OPESSA ST			
					13.824	LEMUEL RD			
					14.070	OLDTOWN V.F.D.			
					14.110 OP447	KEYSER LA			
					14.200	OLDTOWN U.M.C.			
	RUR MAJ COLL				14.310				
					14.310 CO775	OLDTOWN CEMETERY RD			
					14.350	SPUR FR OLDTOWN CEMETERY RD			
					14.530	JONES HILL RD			
					14.660	DRAINAGE CS - 12'X28'X8' 01048X0			
					14.720 CO530	BEAR HILL RD			
					14.990	DRAINAGE STRUC #01047X0			
					15.050				2,232
					15.050 CO548	WAGNER RD			

*A,B = UNIMPROVED; C = GRADED & DRAINED; D,E = SOIL, GRAVEL, STONE; F,G = LOW TYPE BITUMINOUS
H,I = HIGH TYPE BITUMINOUS; J = CONCRETE; K = BRICK; L = BLOCK

STATE HIGHWAY ADMINISTRATION OF MARYLAND
HIGHWAY INFORMATION SERVICES DIVISION
DATA SUPPORT GROUP

STATE HIGHWAY LOCATION REFERENCE

COUNTY: ALLEGANY

DISTRICT: 6

DATE: 12/31/06

ROUTE NUMBER: MD 51 CONTINUED

INVENTORY DIRECTION: EAST

ROUTE NAME: OLDTOWN RD

STATE SYSTEM	FUNCTIONAL CLASS	MEDIAN TYPE	ACCESS CONTROL	NHS	MILEPOINT	MILEPOINT DESCRIPTION	MARKED LANES	SURFACE WIDTH/TYPE*	AADT
STATE SECONDARY	R RUR MAJ COLL	NONE (UNDIV)	NONE	NOT NHS	15.210 CO551	HELENA DR	2	22I	2,232
					15.430	SHA SALT BIN			
					15.800 CO551	HELENA DR			
					15.800	LONG FARM RD			
					15.940 CO531	LOWER TOWN CREEK RD			
					16.290	DRAINAGE CS - 16'X28'X8' 01046X0			
					16.800 OP448	TETER HILL RD			
					17.420 CO552	PACK HORSE RD			
					17.900	STRUC #1046 SAWPIT RUN			
					18.280	SAWPIT LA			
					19.310	BEGIN BRIDGE			
					19.330	STRUC #1047 TOWN CREEK			
					19.350	END BRIDGE			
					19.400 CO553	SOUTH END ROD & GUN CLUB RD			
					19.710 CO539	GREEN RIDGE RD			
					20.010 CO556	DAILEY RD			
					20.880	CRABTREE LA			
					21.090 CO777	KERNS CEMETERY RD			
					21.670 CO665	GORMAN RD			
					21.690 CO555	GORMAN RD			
					21.900 CO607	PURSLANE RD			
					22.590	COMERFORD DR			
					22.710 CO834	KIEFER RD			
					22.840	DRAINAGE CS - 8'X29'X5' 01043X0			
					22.980 CO616	DAVID THOMAS RD			
					23.140	DRAINAGE CBC - 10'X28'X8' 01042X0			
					23.451	WALNUT WOODS WAY (PVT)			
					23.510	DRAINAGE CBC - 9'X28'X5' 01041X0			
					23.950 CO614	SORRELL RD			
					23.960 CO615	SULPHUR SPRING RD			
					24.070				1,542
					24.070 CO610	MALCOLM RD			
					24.890	STRUC #1048 C&O CANAL			
					24.930 OP198	NO NAME			
					25.090	MD R/R STRUCTURE			

*A,B = UNIMPROVED; C = GRADED & DRAINED; D,E = SOIL, GRAVEL, STONE; F,G = LOW TYPE BITUMINOUS
H,I = HIGH TYPE BITUMINOUS; J = CONCRETE; K = BRICK; L = BLOCK

STATE HIGHWAY ADMINISTRATION OF MARYLAND
HIGHWAY INFORMATION SERVICES DIVISION
DATA SUPPORT GROUP

STATE HIGHWAY LOCATION REFERENCE

COUNTY: ALLEGANY
DISTRICT: 6
DATE: 12/31/06

ROUTE NUMBER: MD 51 CONTINUED

INVENTORY DIRECTION: EAST
ROUTE NAME: OLDTOWN RD

STATE SYSTEM	FUNCTIONAL CLASS	MEDIAN TYPE	ACCESS CONTROL	NHS	MILEPOINT	MILEPOINT DESCRIPTION	MARKED LANES	SURFACE WIDTH/TYPE*	AADT
STATE SECONDARY	R RUR MAJ COLL	NONE (UNDIV)	NONE	NOT NHS	25.280	SPEED LIMIT 35 MPH	2	22I	1,542
					25.430	SIGN: ALLEGANY COUNTY			
					25.430	SIGN: MARYLAND WELCOMES YOU			
					25.440	BEGIN BRIDGE			
					25.480	STRUC #1049 POTOMAC RIVER			
					25.530	WEST VIRGINIA ST/L			
					25.530	END BRIDGE			

ROUTE NUMBER: MD 51A

INVENTORY DIRECTION: NORTH
ROUTE NAME: S CENTRE ST

STATE SYSTEM	FUNCTIONAL CLASS	MEDIAN TYPE	ACCESS CONTROL	NHS	MILEPOINT	MILEPOINT DESCRIPTION	MARKED LANES	SURFACE WIDTH/TYPE*	AADT
STATE SECONDARY	U URB OPA	NONE (UNDIV)	NONE	NOT NHS	00.000		1	11I	3,812
					00.000 MD 51	INDUSTRIAL BLVD			
					00.040 MU3935	WINSTON ST			
					00.040 MU680	S CENTRE ST (AHEAD)			
					00.040	TRAFFIC SIGNAL			

ROUTE NUMBER: MD 51B

INVENTORY DIRECTION: NORTH
ROUTE NAME: MESSICK RD

STATE SYSTEM	FUNCTIONAL CLASS	MEDIAN TYPE	ACCESS CONTROL	NHS	MILEPOINT	MILEPOINT DESCRIPTION	MARKED LANES	SURFACE WIDTH/TYPE*	AADT
STATE SECONDARY	R URB MINOR ART	NONE (UNDIV)	NONE	NOT NHS	00.000		2	24I	2,720
					00.000 MD 51D	EVITTS CREEK DR (BACK)			
					00.000 MD 51	OLDTOWN RD			
					00.000	STOP SIGN			
					00.030 CO486	MESSICK RD (AHEAD)			

ROUTE NUMBER: MD 51C

INVENTORY DIRECTION: SOUTH
ROUTE NAME: STARLITE DR

STATE SYSTEM	FUNCTIONAL CLASS	MEDIAN TYPE	ACCESS CONTROL	NHS	MILEPOINT	MILEPOINT DESCRIPTION	MARKED LANES	SURFACE WIDTH/TYPE*	AADT
--------------	------------------	-------------	----------------	-----	-----------	-----------------------	--------------	---------------------	------

*A,B = UNIMPROVED; C = GRADED & DRAINED; D,E = SOIL, GRAVEL, STONE; F,G = LOW TYPE BITUMINOUS
H,I = HIGH TYPE BITUMINOUS; J = CONCRETE; K = BRICK; L = BLOCK

STATE HIGHWAY LOCATION REFERENCE

COUNTY: ALLEGANY
DISTRICT: 6
DATE: 12/31/06

ROUTE NUMBER: MD 51C CONTINUED

INVENTORY DIRECTION: SOUTH

ROUTE NAME: STARLITE DR

STATE SYSTEM	FUNCTIONAL CLASS	MEDIAN TYPE	ACCESS CONTROL	NHS	MILEPOINT	MILEPOINT DESCRIPTION	MARKED LANES	SURFACE WIDTH/TYPE*	AADT
STATE SECONDARY	R URB LOCAL	NONE (UNDIV)	NONE	NOT NHS	00.000		2	24I	99
					00.000 CO486	MESSICK RD			
					00.000	STOP SIGN			
	RUR LOCAL				00.110				
					00.130 CO511	LIMESTONE RD			
					00.270	STARLITE DR (AHEAD)			

ROUTE NUMBER: MD 51D

INVENTORY DIRECTION: SOUTH

ROUTE NAME: EVITTS CREEK DR

STATE SYSTEM	FUNCTIONAL CLASS	MEDIAN TYPE	ACCESS CONTROL	NHS	MILEPOINT	MILEPOINT DESCRIPTION	MARKED LANES	SURFACE WIDTH/TYPE*	AADT
STATE SECONDARY	R URB LOCAL	NONE (UNDIV)	NONE	NOT NHS	00.000		2	22I	99
					00.000 MD 51B	MESSICK RD (BACK)			
					00.000 MD 51	OLDTOWN RD			
					00.000	STOP SIGN			
					00.160		2	30I	
					00.180	CUL DE SAC			

ROUTE NUMBER: MD 51E

INVENTORY DIRECTION: SOUTH

ROUTE NAME: UHL HWY

STATE SYSTEM	FUNCTIONAL CLASS	MEDIAN TYPE	ACCESS CONTROL	NHS	MILEPOINT	MILEPOINT DESCRIPTION	MARKED LANES	SURFACE WIDTH/TYPE*	AADT
STATE SECONDARY	R URB COLL	NONE (UNDIV)	NONE	NOT NHS	00.000		2	24I	1,242
					00.000 MD 51	OLDTOWN RD			
					00.000	STOP SIGN			
					00.080		2	22I	
					00.140 OP182	RUPPENCAMP RD			
					00.150	SPEED LIMIT 30 MPH			
					00.430	SPEED LIMIT 40 MPH			
					00.450	KNIPPENBERG RD (PVT)			
					00.530 OP183	MCDONALD RD			
					00.570	SLIDER LN (PVT)			
					00.600 OP184	IRONS MOUNTAIN RD			

*A,B = UNIMPROVED; C = GRADED & DRAINED; D,E = SOIL, GRAVEL, STONE; F,G = LOW TYPE BITUMINOUS
H,I = HIGH TYPE BITUMINOUS; J = CONCRETE; K = BRICK; L = BLOCK

STATE HIGHWAY LOCATION REFERENCE

COUNTY: ALLEGANY
DISTRICT: 6
DATE: 12/31/06

ROUTE NUMBER: MD 51E CONTINUED
INVENTORY DIRECTION: SOUTH
ROUTE NAME: UHL HWY

STATE SYSTEM	FUNCTIONAL CLASS	MEDIAN TYPE	ACCESS CONTROL	NHS	MILEPOINT	MILEPOINT DESCRIPTION	MARKED LANES	SURFACE WIDTH/TYPE*	AADT
STATE SECONDARY	R URB COLL	NONE (UNDIV)	NONE	NOT NHS	00.630 CO647	SUNSHINE DR	2	22I	1,242
					00.830 CO629	WING RIDGE DR			
					00.850 OP188	GOLDENS AVE			
					00.940 CO819	BLUE VALLEY RD			
					01.040	WILSON LA (PVT)			
					01.160		2	24I	
					01.160	YOUNG DR			
					01.250	SPRING LA (PVT)			
					01.350	DAVIS MEMORIAL U.M.C.			
					01.470		2	22I	
					01.470	FORT CUMBERLAND DR (PVT)			
					01.600	PINE TREE LA			
					01.700	SPRUCES LN (PVT)			
					01.945	BUCKHORN DR			
					02.160		2	24I	
					02.180	GRADY DR			
					02.240	STOP SIGN			
					02.240 MD 51	OLDTOWN RD			
					02.240 CO518	PITTSBURGH PLATE GLASS RD (AHEAD)			

ROUTE NUMBER: MD 51F
INVENTORY DIRECTION: NORTH
ROUTE NAME: BLUE VALLEY RD

STATE SYSTEM	FUNCTIONAL CLASS	MEDIAN TYPE	ACCESS CONTROL	NHS	MILEPOINT	MILEPOINT DESCRIPTION	MARKED LANES	SURFACE WIDTH/TYPE*	AADT
STATE SECONDARY	R URB LOCAL	NONE (UNDIV)	NONE	NOT NHS	00.230		2	24I	99
					00.230 CO819	BLUE VALLEY RD (BACK)			
					00.330	STOP SIGN			
					00.330 MD 51	OLDTOWN RD			

ROUTE NUMBER: MD 53
INVENTORY DIRECTION: SOUTH
ROUTE NAME: WINCHESTER RD

STATE SYSTEM	FUNCTIONAL CLASS	MEDIAN TYPE	ACCESS CONTROL	NHS	MILEPOINT	MILEPOINT DESCRIPTION	MARKED LANES	SURFACE WIDTH/TYPE*	AADT
--------------	------------------	-------------	----------------	-----	-----------	-----------------------	--------------	---------------------	------

*A,B = UNIMPROVED; C = GRADED & DRAINED; D,E = SOIL, GRAVEL, STONE; F,G = LOW TYPE BITUMINOUS
H,I = HIGH TYPE BITUMINOUS; J = CONCRETE; K = BRICK; L = BLOCK

STATE HIGHWAY LOCATION REFERENCE

COUNTY: ALLEGANY
DISTRICT: 6
DATE: 12/31/06

ROUTE NUMBER: MD 53 CONTINUED

INVENTORY DIRECTION: SOUTH

ROUTE NAME: WINCHESTER RD

STATE SYSTEM	FUNCTIONAL CLASS	MEDIAN TYPE	ACCESS CONTROL	NHS	MILEPOINT	MILEPOINT DESCRIPTION	MARKED LANES	SURFACE WIDTH/TYPE*	AADT
STATE SECONDARY	R URB OPA	CURBED	NONE	NOT NHS	00.000		3	42I	10,742
					00.000	US 40AL NATIONAL PIKE			
					00.000	TRAFFIC SIGNAL			
					00.020	SPUR TO US 40AL			
					00.040		4	52I	
					00.040	SPUR FR US 40AL			
					00.070	MD949A NO NAME			
					00.070	CROSSOVER			
					00.090	SPEED LIMIT 40 MPH			
				NHS	00.190				
					00.190	IS 68 NATIONAL FREEWAY			
					00.190	STRUC #1117			
					00.190	EXIT #39			
					00.240	RP 68- 5 RAMP 5 FR MD 53 SB TO RAMP 4 (TO IS 68)			
					00.240	CROSSOVER			
					00.240	CBC - 6'X100'X5'			
					00.270	RP 68- 4 RAMP 4 FR MD 53 NB TO IS 68 EB			
					00.287	DRAINAGE STRUCT #01167X0			
					00.290	CO330 OLD MC DONALD RD			
					00.290	CROSSOVER			
					00.410	CO326 RICHARD WAY			
					00.410	CROSSOVER			
					00.445	SPUR TO BRADDOCK SQUARE SHOPPING CENTER			
					00.460	ENT TO BRADDOCK SQUARE			
					00.460	TRAFFIC SIGNAL			
					00.477	SPUR FR BRADDOCK SQUARE			
					00.610	SPUR FR MD 658			
STATE PRIMARY					00.630		3	38I	14,212
					00.630	MD658 VOCKE RD			
					00.630	ENT TO BRADDOCK SQUARE			
					00.630	TRAFFIC SIGNAL			
					00.630	CROSSOVER			
					00.680		4	52I	
		CENTER TLA (UNDIV)			00.700		4	48I	

*A,B = UNIMPROVED; C = GRADED & DRAINED; D,E = SOIL, GRAVEL, STONE; F,G = LOW TYPE BITUMINOUS
H,I = HIGH TYPE BITUMINOUS; J = CONCRETE; K = BRICK; L = BLOCK

STATE HIGHWAY LOCATION REFERENCE

COUNTY: ALLEGANY

DISTRICT: 6

DATE: 12/31/06

ROUTE NUMBER: MD 53 CONTINUED

INVENTORY DIRECTION: SOUTH

ROUTE NAME: WINCHESTER RD

STATE SYSTEM	FUNCTIONAL CLASS	MEDIAN TYPE	ACCESS CONTROL	NHS	MILEPOINT	MILEPOINT DESCRIPTION	MARKED LANES	SURFACE WIDTH/TYPE*	AADT
STATE PRIMARY	R URB OPA	PAINTED	NONE	NHS	00.740		4	48I	14,212
					00.740	TRESTLE BRIDGE RD (PVT)			
					00.760	SPUR FR COUNTRY CLUB MALL			
					00.780	ENT TO COUNTRY CLUB MALL			
					00.780	CROSSOVER			
					00.800	SPUR TO COUNTRY CLUB MALL			
		NONE (UNDIV)			00.880				
					00.895	SPUR FR COUNTRY CLUB MALL			
		PAINTED			00.920				
					00.920	ENT TO COUNTRY CLUB MALL			
					00.920	TRAFFIC SIGNAL			
					00.920	CROSSOVER			
					00.942	SPUR TO COUNTRY CLUB MALL			
		NONE (UNDIV)			00.955		3	48I	
					00.990	SPEALMAN RD (PVT)			
		PAINTED			01.000		2	30I	
					01.016	DRAINAGE STRUC #01160X0			
					01.020		2	28I	
					01.040		2	26I	
		NONE (UNDIV)			01.075		2	24I	
					01.090	DRAINAGE STRUC #01039X0			
					01.100 OP 77	STONE POINT RD			
					01.310 OP 79	OAKLEAF DR			
					01.600 CO627	FRITZ DR			
					01.720 OP435	QUARRY RIDGE RD			
					01.730 CO626	TRESCHER HEIGHTS DR			
					01.790	MVA			
					01.964	SPEED LIMIT 40 MPH			
					02.010 MD951	VINE ST			
					02.180				12,922
					02.180 OP444	MRI RD			
					02.185 MD951	VINE ST			
					02.250	SPUR TO BLUE JAY DR			
					02.270 OP424	BLUE JAY DR			
					02.500	STRUC #1051 WARRIOR RUN			

*A,B = UNIMPROVED; C = GRADED & DRAINED; D,E = SOIL, GRAVEL, STONE; F,G = LOW TYPE BITUMINOUS
H,I = HIGH TYPE BITUMINOUS; J = CONCRETE; K = BRICK; L = BLOCK

STATE HIGHWAY LOCATION REFERENCE

COUNTY: ALLEGANY
DISTRICT: 6
DATE: 12/31/06

ROUTE NUMBER: MD 53 CONTINUED

INVENTORY DIRECTION: SOUTH

ROUTE NAME: WINCHESTER RD

STATE SYSTEM	FUNCTIONAL CLASS	MEDIAN TYPE	ACCESS CONTROL	NHS	MILEPOINT	MILEPOINT DESCRIPTION	MARKED LANES	SURFACE WIDTH/TYPE*	AADT
STATE PRIMARY	R URB OPA	NONE (UNDIV)	NONE	NHS	02.760	SIGN: CRESAPTOWN	2	24I	12,922
					02.780	SPEED LIMIT 30 MPH			
					02.990 CO276	CRADDOCK RD			
					03.010		2	26I	
					03.010	STRUC #1052 WARRIOR RUN			
					03.030 OP 73	WINTERS LA			
					03.090	DRAINAGE STRUC #01037X0			
					03.100 CO275	FIR TREE LA			
					03.120		2	28I	
					03.120 MD636	WARRIOR DR			
					03.140	CRESAPTOWN CIVIC IMP CENTER			
					03.240		1	28I	
					03.240 CO270	BRANT RD			
					03.260		1	18I	
					03.281		1	12I	
					03.310	SPUR TO US 220			
					03.330	TRAFFIC SIGNAL			
					03.330 US220	MCMULLEN HWY			
					03.330 CO239	WINCHESTER RD (AHEAD)			

ROUTE NUMBER: MD 55

INVENTORY DIRECTION: EAST

ROUTE NAME: VALE SUMMIT RD

STATE SYSTEM	FUNCTIONAL CLASS	MEDIAN TYPE	ACCESS CONTROL	NHS	MILEPOINT	MILEPOINT DESCRIPTION	MARKED LANES	SURFACE WIDTH/TYPE*	AADT
STATE SECONDARY	R RUR MAJ COLL	NONE (UNDIV)	NONE	NOT NHS	00.000		2	24I	2,722
					00.000 CO681	CABIN RUN RD (BACK)			
					00.000 MD 36	NEW GEORGES CREEK RD			
					00.000	STOP SIGN			
					00.030	SPUR FR MD 36			
					00.090 CO107	BURNING MINES RD			
					00.280 CO109	POMPEY SMASH RD			
					00.360 CO114	CAIN CIR			
					00.370	SPEED LIMIT 45 MPH			
					00.370	SIGN: VALE SUMMIT			

*A,B = UNIMPROVED; C = GRADED & DRAINED; D,E = SOIL, GRAVEL, STONE; F,G = LOW TYPE BITUMINOUS
H,I = HIGH TYPE BITUMINOUS; J = CONCRETE; K = BRICK; L = BLOCK

STATE HIGHWAY ADMINISTRATION OF MARYLAND
HIGHWAY INFORMATION SERVICES DIVISION
DATA SUPPORT GROUP

STATE HIGHWAY LOCATION REFERENCE

COUNTY: ALLEGANY
DISTRICT: 6
DATE: 12/31/06

ROUTE NUMBER: MD 55 CONTINUED

INVENTORY DIRECTION: EAST

ROUTE NAME: VALE SUMMIT RD

STATE SYSTEM	FUNCTIONAL CLASS	MEDIAN TYPE	ACCESS CONTROL	NHS	MILEPOINT	MILEPOINT DESCRIPTION	MARKED LANES	SURFACE WIDTH/TYPE*	AADT
STATE SECONDARY	R RUR MAJ COLL	NONE (UNDIV)	NONE	NOT NHS	00.440 CO114	CAIN CIR	2	24I	2,722
					00.570 CO109	POMPEY SMASH RD			
					00.780	VALE SUMMIT UNITED METHODIST CHURCH			
					00.830	DRAINAGE STRUC #01079X0			
					00.840 CO117	OLD LOARTOWN RD			
					00.960	SPEED LIMIT 50 MPH			
					00.990 CO115	LOARTOWN RD			
					01.080	DRAINAGE STRUC #01080X0			
					01.090 CO118	MONTEL RD			
					01.433	HICKORY RIDGE LN			
					01.630	DRAINAGE STRUC #01081X0			
					01.740 CO831	HARWOOD DR			
					02.020	STRUC #1053 BRADDOCK RUN			
					02.020 CO119	FATKIN RD			
	URB MINOR ART				02.280				
					02.280 IS 68	NATIONAL FREEWAY			
					02.280	STRUC #1115			
					02.318	LASHLEY DR			
					02.480				3,222
					02.480 CO139	CLARYSVILLE RD			
					02.520	SPUR TO US 40AL			
					02.520	SPUR FR US 40AL			
					02.530	STOP SIGN			
					02.530 US 40AL	NATIONAL PIKE			

ROUTE NUMBER: MD 61

INVENTORY DIRECTION: NORTH

ROUTE NAME: CANAL PKWY

STATE SYSTEM	FUNCTIONAL CLASS	MEDIAN TYPE	ACCESS CONTROL	NHS	MILEPOINT	MILEPOINT DESCRIPTION	MARKED LANES	SURFACE WIDTH/TYPE*	AADT
STATE SECONDARY	U URB MINOR ART	NONE (UNDIV)	NONE	NOT NHS	00.000		2	24J	11,761
					00.000	WEST VIRGINIA ST/L			
					00.000	BEGIN BRIDGE			
					00.030	STRUC #1065 POTOMAC RIVER			

*A,B = UNIMPROVED; C = GRADED & DRAINED; D,E = SOIL, GRAVEL, STONE; F,G = LOW TYPE BITUMINOUS
H,I = HIGH TYPE BITUMINOUS; J = CONCRETE; K = BRICK; L = BLOCK

STATE HIGHWAY LOCATION REFERENCE

COUNTY: ALLEGANY
DISTRICT: 6
DATE: 12/31/06

ROUTE NUMBER: MD 61 CONTINUED
INVENTORY DIRECTION: NORTH
ROUTE NAME: CANAL PKWY

STATE SYSTEM	FUNCTIONAL CLASS	MEDIAN TYPE	ACCESS CONTROL	NHS	MILEPOINT	MILEPOINT DESCRIPTION	MARKED LANES	SURFACE WIDTH/TYPE*	AADT
STATE SECONDARY	U URB MINOR ART	NONE (UNDIV)	NONE	NOT NHS	00.030	SPEED LIMIT 40 MPH	2	24J	11,761
					00.080		2	24I	
					00.080	END BRIDGE			
					00.120		2	24K	
					00.120	BEGIN BRIDGE			
					00.130	STRUC #1172 C&O CANAL			
					00.140		2	24I	
					00.140	END BRIDGE			
		UNPROTECTED			00.230				
		NONE (UNDIV)			00.300				
					00.320	SPUR TO RIVER AVE			
					00.350 MU3040	RIVER AVE			
					00.350 MU 10	GARDEN VIEW DR			
					00.350	CROSSOVER			
		UNPROTECTED			00.390				
					00.580 MU1141	ELIZABETH ST			
					00.580	CROSSOVER			
		NONE (UNDIV)			00.660				
					00.660 MU1131	W ELDER ST			
					00.660	CROSSOVER			
		UNPROTECTED			00.710				
		NONE (UNDIV)			00.780				
					00.780	SIGN: CANAL PARKWAY			
					01.050	DRAINAGE STRUC #01141X0			
					01.660	R/R SPUR			
		POSITIVE BARRIER			01.670		2	27I	
					01.670	MD 61 SB/L			
					01.700	SPUR FR MD 61 SB/L			
					01.710 MD 51	INDUSTRIAL BLVD			
					01.710	STRUC #1092			
					01.720		2	30I	
					01.830	SPUR TO WINEOW ST #2			
					01.850	SPUR FR WINEOW ST #2			
					01.940 MD 51	INDUSTRIAL BLVD			

*A,B = UNIMPROVED; C = GRADED & DRAINED; D,E = SOIL, GRAVEL, STONE; F,G = LOW TYPE BITUMINOUS
H,I = HIGH TYPE BITUMINOUS; J = CONCRETE; K = BRICK; L = BLOCK

STATE HIGHWAY ADMINISTRATION OF MARYLAND
HIGHWAY INFORMATION SERVICES DIVISION
DATA SUPPORT GROUP

STATE HIGHWAY LOCATION REFERENCE

COUNTY: ALLEGANY
DISTRICT: 6
DATE: 12/31/06

ROUTE NUMBER: MD 135
INVENTORY DIRECTION: EAST
ROUTE NAME: PRATT ST

STATE SYSTEM	FUNCTIONAL CLASS	MEDIAN TYPE	ACCESS CONTROL	NHS	MILEPOINT	MILEPOINT DESCRIPTION	MARKED LANES	SURFACE WIDTH/TYPER*	AADT
STATE SECONDARY	U URB OPA	NONE (UNDIV)	NONE	NOT NHS	00.000		2	20I	3,612
					00.000	GARRETT CO/L			
					00.000	SPEED LIMIT 30 MPH			
					00.060				6,192
					00.060 MD135D	MASTELLER RD			
					00.320		2	24I	
					00.550		2	20I	
					00.615		2	24I	
					00.710	SIGN: LUKE			
					00.740	SPEED LIMIT 25 MPH			
					00.770		2	26I	
					00.770 MU 30	GRANT ST			
					00.850		2	28I	
					00.890 OP483	CROMWELL ST			
					00.950 MU 52	LEE ST #2			
		PAINTED			01.040		2	22I	
					01.064	LUKE POST OFFICE			
		NONE (UNDIV)			01.080				
					01.080 OP484	POTOMAC AVE			
					01.080	TRAFFIC SIGNAL			
					01.095		2	28I	
	R				01.190		2	24I	
					01.190	OUT CORP LMTS LUKE			
					01.230	SIGN: WELCOME TO LUKE			
					01.510	IN CORP LMTS WESTERNPORT			
					01.530	SIGN: WELCOME TO WESTERNPORT			
					01.586	DRAINAGE STRUC #01112R0			
					01.599	SPEED LIMIT 25 MPH			
		PAINTED			01.635				
		CURBED			01.735		2	32I	
					01.780		2	24I	
					01.790	SPUR FR MD 36			
		NONE (UNDIV)			01.810				6,782
					01.810 MD 36	NEW GEORGES CREEK RD			
					01.810	TRAFFIC SIGNAL			

*A,B = UNIMPROVED; C = GRADED & DRAINED; D,E = SOIL, GRAVEL, STONE; F,G = LOW TYPE BITUMINOUS
H,I = HIGH TYPE BITUMINOUS; J = CONCRETE; K = BRICK; L = BLOCK

STATE HIGHWAY LOCATION REFERENCE

COUNTY: ALLEGANY
DISTRICT: 6
DATE: 12/31/06

ROUTE NUMBER: MD 135 CONTINUED

INVENTORY DIRECTION: EAST

ROUTE NAME: CHURCH ST

STATE SYSTEM	FUNCTIONAL CLASS	MEDIAN TYPE	ACCESS CONTROL	NHS	MILEPOINT	MILEPOINT DESCRIPTION	MARKED LANES	SURFACE WIDTH/TYPER*	AADT
STATE SECONDARY	U URB OPA	NONE (UNDIV) PAINTED	NONE	NOT NHS	01.835	BEGIN BRIDGE	2	24I	6,782
					01.840		2	26I	
					01.840	STRUC #1082 GEORGES CREEK			
					01.840	SPUR TO MD 36			
					01.858	END BRIDGE			
		NONE (UNDIV)			01.870		2	24I	
					01.870 MU8060	ALLEY #6			
					01.870	R/R #CSX 832 524 J			
		CURBED			01.880		2	26I	
					01.880 MD937	MAIN ST			
					01.880 MU300	MARYLAND AVE			
		PAINTED			01.910		2	28I	
					01.930		2	24I	
		NONE (UNDIV)			01.942				
					01.980	ST. PETERS CHURCH			
					02.040 MU9012	1ST ST (#2)			
					02.040 MU420	RIVER RD			
					02.125	WESTERNPORT ELEMENTARY SCHOOL			
					02.260 MU420	RIVER RD			
					02.370	SIGN: WELCOME TO LUKE			
					02.390	SPEED LIMIT 35 MPH			
					02.420		2	26I	
					02.430				
					02.430	OUT CORP LMTS WESTERNPORT			
					02.580		2	24I	
					02.810	SPEED LIMIT 50 MPH			
					03.433	RAVENS CROFT RD			
					04.145	DRAINAGE STRUC #01077X0			
					04.332	DRAINAGE STRUC #01076X0			
					04.580	DRAINAGE STRUC #01075X0			
		URB OPA			05.080				
					05.080	DRAINAGE STRUC #01074X0			
					05.314	DRAINAGE STRUC #01171X0			
					05.502	DRAINAGE STRUC #01172X0			

NAME: MCCOOLE
WESTERNPORT RD

R RUR MINOR ART

*A,B = UNIMPROVED; C = GRADED & DRAINED; D,E = SOIL, GRAVEL, STONE; F,G = LOW TYPE BITUMINOUS
H,I = HIGH TYPE BITUMINOUS; J = CONCRETE; K = BRICK; L = BLOCK

STATE HIGHWAY LOCATION REFERENCE

COUNTY: ALLEGANY
DISTRICT: 6
DATE: 12/31/06

ROUTE NUMBER: MD 135 CONTINUED

INVENTORY DIRECTION: EAST

ROUTE NAME: MCCOOLE WESTERNPORT RD

STATE SYSTEM	FUNCTIONAL CLASS	MEDIAN TYPE	ACCESS CONTROL	NHS	MILEPOINT	MILEPOINT DESCRIPTION	MARKED LANES	SURFACE WIDTH/TYPE*	AADT
STATE SECONDARY	R URB OPA	NONE (UNDIV)	NONE	NOT NHS	05.750	NELLS LANE SW	2	24I	6,782
					05.860	DRAINAGE STRUC #01073X0			
					05.880	MATTS LA			
					06.230 OP 74	RED MAPLE RD SW			
					06.290 OP 75	NO NAME			
					06.420	ALLEGANY BAPTIST TEMPLE			
					06.580	SPEED LIMIT 30 MPH			
					06.630	SIGN: MC COOLE			
					06.650	SPUR TO MD 135A			
	URB LOCAL				06.670				7,082
					06.670 MD135A	NO NAME			
					06.700	DRAINAGE STRUC #01173X0			
					06.910 CO226	DORCHESTER AVE			
					07.020 MD135B	NO NAME			
					07.090 US220	MCMULLEN HWY			
					07.090	STRUC #1060			
					07.130 CO710	GOLDEN CROSS ST			
					07.130 CO219	QUEENS POINT RD (AHEAD)			

ROUTE NUMBER: MD 135A

INVENTORY DIRECTION: NORTH

ROUTE NAME: NO NAME

STATE SYSTEM	FUNCTIONAL CLASS	MEDIAN TYPE	ACCESS CONTROL	NHS	MILEPOINT	MILEPOINT DESCRIPTION	MARKED LANES	SURFACE WIDTH/TYPE*	AADT
STATE SECONDARY	R URB OPA	PAINTED	NONE	NOT NHS	00.000		2	29I	2,060
					00.000 MD135	MCCOOLE WESTERNPORT RD			
					00.000	STOP SIGN			
					00.020		2	26I	
					00.020	SPUR TO MD 135			
		NONE (UNDIV)			00.040		2	24I	
					00.090 CO227	MC COOLE DR			
					00.100	SPEED LIMIT 40 MPH			
					00.130	MCCOOLE V.F.D. CO 23			
					00.230 US220	MCMULLEN HWY			
					00.230	STRUC #1059			

*A,B = UNIMPROVED; C = GRADED & DRAINED; D,E = SOIL, GRAVEL, STONE; F,G = LOW TYPE BITUMINOUS
H,I = HIGH TYPE BITUMINOUS; J = CONCRETE; K = BRICK; L = BLOCK

STATE HIGHWAY LOCATION REFERENCE

COUNTY: ALLEGANY
DISTRICT: 6
DATE: 12/31/06

ROUTE NUMBER: MD 135A CONTINUED

INVENTORY DIRECTION: NORTH

ROUTE NAME: NO NAME

STATE SYSTEM	FUNCTIONAL CLASS	MEDIAN TYPE	ACCESS CONTROL	NHS	MILEPOINT	MILEPOINT DESCRIPTION	MARKED LANES	SURFACE WIDTH/TYPE*	AADT
STATE SECONDARY	R URB OPA	NONE (UNDIV)	NONE	NOT NHS	00.490 CO228	BURKE HILL RD	2	24I	2,060
					00.760	SPUR TO US 220			
					00.780 US220	MCMULLEN HWY			
					00.780 CO229	RED ROCK LA (AHEAD)			
					00.780	STOP SIGN			

ROUTE NUMBER: MD 135B

INVENTORY DIRECTION: NORTH

ROUTE NAME: NO NAME

STATE SYSTEM	FUNCTIONAL CLASS	MEDIAN TYPE	ACCESS CONTROL	NHS	MILEPOINT	MILEPOINT DESCRIPTION	MARKED LANES	SURFACE WIDTH/TYPE*	AADT
STATE SECONDARY	R URB LOCAL	NONE (UNDIV)	NONE	NOT NHS	00.000		2	27I	1,899
					00.000 MD135	MCCOOLE WESTERNPORT RD			
					00.060		2	26I	
					00.060 CO225	CHESAPEAKE AVE			
					00.110 US220	MCMULLEN HWY			
					00.110 CO278	CHESAPEAKE AVE (AHEAD)			
					00.110	STOP SIGN			

ROUTE NUMBER: MD 135D

INVENTORY DIRECTION: EAST

ROUTE NAME: MASTELLER RD

STATE SYSTEM	FUNCTIONAL CLASS	MEDIAN TYPE	ACCESS CONTROL	NHS	MILEPOINT	MILEPOINT DESCRIPTION	MARKED LANES	SURFACE WIDTH/TYPE*	AADT
STATE SECONDARY	U URB LOCAL	NONE (UNDIV)	NONE	NOT NHS	00.000		2	32I	99
					00.000 MD135	PRATT ST			
					00.000	STOP SIGN			
					00.010	BEGIN BRIDGE			
					00.020	STRUC #1134 POTOMAC RIVER			
					00.020	WEST VIRGINIA ST/L			

*A,B = UNIMPROVED; C = GRADED & DRAINED; D,E = SOIL, GRAVEL, STONE; F,G = LOW TYPE BITUMINOUS
H,I = HIGH TYPE BITUMINOUS; J = CONCRETE; K = BRICK; L = BLOCK

STATE HIGHWAY LOCATION REFERENCE

COUNTY: ALLEGANY
DISTRICT: 6
DATE: 12/31/06

ROUTE NUMBER: MD 144
INVENTORY DIRECTION: EAST
ROUTE NAME: NAVES CROSSROAD

STATE SYSTEM	FUNCTIONAL CLASS	MEDIAN TYPE	ACCESS CONTROL	NHS	MILEPOINT	MILEPOINT DESCRIPTION	MARKED LANES	SURFACE WIDTH/TYPE*	AADT
STATE SECONDARY	R URB MINOR ART	NONE (UNDIV)	NONE	NOT NHS	00.000		2	32I	7,501
					00.000 MD807	BEDFORD RD			
					00.000	STOP SIGN			
					00.070		2	24I	
					00.130 CO437	SHADES LA			
					00.130 CO757	MORNINGSIDE DR			
					00.150	SPEED LIMIT 40 MPH			
					00.240	36" CMP			
					00.260	LINDER LA (PVT)			
					00.280 CO782	HIGHLAND DR			
	U				00.380 RP 68- 6	RAMP 6 FR MD 144 SB TO RAMP 7 (TO IS 68)			
					00.380	IN CORP LIMITS OF CUMBERLAND			
					00.460 RP 68- 7	RAMP 7 FR MD 144 NB TO IS 68 WB			
					00.470 RP 68- 4	RAMP 4 FR IS 68 WB TO MD 144 NB			
					00.500 CO453	EASTMAN RD			
					00.530	PARK & RIDE			
NAME: CHRISTIE RD					00.570 MD807A	NAVES CROSS RD			
					00.610	DRAINAGE CBC - 8'X90'X6' STRUC #01238X0			
					00.660 IS 68	NATIONAL FREEWAY			
					00.660	STRUC #1099			
					00.660	EXIT #46			
					00.690				
NAME: ALI GHAN RD	R URB COLL				00.690 CO469	CHRISTIE RD			
					00.690	OUT CORP LIMITS OF CUMBERLAND			
					00.750		2	20I	
					00.830		2	24I	
					00.830 US 40AB	NO NAME			
					00.850	STRUC #1192X EVITTS CREEK			
					00.900	BEGIN BRIDGE			
					00.900	IN CORP LIMITS OF CUMBERLAND			
	U				00.910	STRUC #1091 EVITTS CREEK			
					00.920	END BRIDGE			
					00.970	SPUR FR RAMP 3 (FR IS 68) TO MD 144			
					00.990 RP 68- 3	RAMP 3 FR IS 68 EB TO MD 144			

*A,B = UNIMPROVED; C = GRADED & DRAINED; D,E = SOIL, GRAVEL, STONE; F,G = LOW TYPE BITUMINOUS
H,I = HIGH TYPE BITUMINOUS; J = CONCRETE; K = BRICK; L = BLOCK

STATE HIGHWAY LOCATION REFERENCE

COUNTY: ALLEGANY
DISTRICT: 6
DATE: 12/31/06

ROUTE NUMBER: MD 144 CONTINUED

INVENTORY DIRECTION: EAST

ROUTE NAME: ALI GHAN RD

STATE SYSTEM	FUNCTIONAL CLASS	MEDIAN TYPE	ACCESS CONTROL	NHS	MILEPOINT	MILEPOINT DESCRIPTION	MARKED LANES	SURFACE WIDTH/TYPE*	AADT
STATE SECONDARY	U URB COLL	PAINTED	NONE	NOT NHS	01.100		2	22I	7,501
		NONE (UNDIV)			01.190		2	24I	
					01.240	SPUR FR US 220			
	RUR MINOR COLL	PAINTED			01.260		2	23I	
					01.260 US220	NO NAME			
					01.330	TURINO LA (PVT)			
					01.370 RP 68- 4	RAMP 4 FR MD 144 NB TO RAMP 5 (TO IS 68)			
		CURBED			01.390		2	22J	
					01.390 RP 68- 5	RAMP 5 FR MD 144 SB TO IS 68 EB			
					01.400	BEGIN BRIDGE			
					01.420				1,161
NAME: NATIONAL PIKE					01.420 IS 68	NATIONAL FREEWAY			
					01.420	STRUC #1157			
					01.420	EXIT #47			
					01.437		2	22I	
					01.440	END BRIDGE			
					01.480	SPUR FR RAMP 1 (FR IS 68) TO MD 144			
					01.500		2	20I	
					01.500 RP 68- 7	RAMP 7 FR IS 68 WB TO MD 144 SB			
					01.500 RP 68- 1	RAMP 1 FR MD 144 NB TO IS 68 WB			
					01.500	CROSSOVER			
	R				01.620		4	48I	
					01.620 RP 68- 2	RAMP 2 FR RAMP 5 (FR IS 68) TO MD 144 NB			
					01.620	SPUR FR MD 144 TO RAMP 1 (TO IS 68)			
					01.620	OUT CORP LIMITS OF CUMBERLAND			
					01.820 CO472	JEFFRIES RD			
					01.820	CROSSOVER			
					01.960	SPEED LIMIT 50 MPH			
					02.050 CO475	GRABENSTEIN RD			
					02.050	CROSSOVER			
					02.240	CROSSOVER			
					02.290	WENTLING DR (PVT)			
					02.290	60" CMP			
					02.410 CO456	OLD MOUNT PLEASANT RD			

*A,B = UNIMPROVED; C = GRADED & DRAINED; D,E = SOIL, GRAVEL, STONE; F,G = LOW TYPE BITUMINOUS
H,I = HIGH TYPE BITUMINOUS; J = CONCRETE; K = BRICK; L = BLOCK

STATE HIGHWAY ADMINISTRATION OF MARYLAND
HIGHWAY INFORMATION SERVICES DIVISION
DATA SUPPORT GROUP

STATE HIGHWAY LOCATION REFERENCE

COUNTY: ALLEGANY

DISTRICT: 6

DATE: 12/31/06

ROUTE NUMBER: MD 144 CONTINUED

INVENTORY DIRECTION: EAST

ROUTE NAME: NATIONAL PIKE

STATE SYSTEM	FUNCTIONAL CLASS	MEDIAN TYPE	ACCESS CONTROL	NHS	MILEPOINT	MILEPOINT DESCRIPTION	MARKED LANES	SURFACE WIDTH/TYPE*	AADT
STATE SECONDARY	R RUR MINOR COLL	CURBED	NONE	NOT NHS	02.410	CROSSOVER	4	48I	1,161
					02.700	CROSSOVER			
					02.700	CEDAR KNOLL LA			
					02.880 IS 68	NATIONAL FREEWAY			
					02.880	STRUC #1154			
					02.904	BUNKER HILL LA			
					02.950	CROSSOVER			
					03.210 CO480	OLD JOHNSON RD			
					03.210	CROSSOVER			
					03.270	DIRECTIONAL CROSSOVER			
					03.320		3	42I	
					03.370		3	36I	
					03.450		2	32I	
					03.450	SPUR FR NO NAME			
					03.480		2	24I	
					03.500	STRUC #1086 ELK LICK CREEK			
		PAINTED			03.510				
					03.510 CO482	HINKLE RD			
					03.510	CROSSOVER			
					03.510	NO NAME			
		NONE (UNDIV)			03.550				
					03.660	PLEASANT GROVE U.M.C.			
					04.300 MD948AE	ROCKY GAP RD			
					04.390	MILLER RUN DR NE			
					04.430	SPEED LIMIT 50 MPH			
					04.460	STRUC #1148 ELK LICK RUN			
					04.516	MILLER RAINES LA			
					04.720	DRAINAGE STRUC #01195X0			
					05.110	DRAINAGE STRUC #01236X0			
					05.590 MD948AD	PLEASANT VALLEY RD			
					05.910 CO498	BREAKNECK RD			
					06.840	BEGIN BRIDGE			
					06.860 IS 68	NATIONAL FREEWAY			
					06.860	STRUC #1147			
					06.860	EXIT #52			

*A,B = UNIMPROVED; C = GRADED & DRAINED; D,E = SOIL, GRAVEL, STONE; F,G = LOW TYPE BITUMINOUS
H,I = HIGH TYPE BITUMINOUS; J = CONCRETE; K = BRICK; L = BLOCK

STATE HIGHWAY ADMINISTRATION OF MARYLAND
HIGHWAY INFORMATION SERVICES DIVISION
DATA SUPPORT GROUP

STATE HIGHWAY LOCATION REFERENCE

COUNTY: ALLEGANY
DISTRICT: 6
DATE: 12/31/06

ROUTE NUMBER: MD 144 CONTINUED

INVENTORY DIRECTION: EAST

ROUTE NAME: NATIONAL PIKE

STATE SYSTEM	FUNCTIONAL CLASS	MEDIAN TYPE	ACCESS CONTROL	NHS	MILEPOINT	MILEPOINT DESCRIPTION	MARKED LANES	SURFACE WIDTH/TYPE*	AADT
STATE SECONDARY	R RUR MINOR COLL	NONE (UNDIV)	NONE	NOT NHS	06.890	END BRIDGE	2	24I	1,161
					06.970 MD948C	SUNSET ORCHARD RD			
					07.310	BEGIN BRIDGE			
					07.340 IS 68	NATIONAL FREEWAY			
					07.340	STRUC #1146			
					07.360	END BRIDGE			
					07.470 RP 68- 5	RAMP 5 FR IS 68 EB TO MD 144			
					07.480		3	36I	
					08.550 CO502	STREET RD			
					08.680		2	24I	
					09.110	DRAINAGE STRUC #01087XO			
					09.140 MD948M	W WILSON RD			
					09.360	STRUC #1161 TRIB OF FLINTSTONE CR			
					09.710 OP180	JIMS LA			
					10.010	STRUC #1163 TRIB OF FLINTSTONE CR			
					10.030 CO509	ROOT RD			
					10.170	SPEED LIMIT 35 MPH			
					10.230	OUTLAW RIDGE RD			
					10.270	BLUEGRASS DR			
					10.390	36" RCP			
					10.500	SIGN: FLINSTONE			
					10.660	SPEED LIMIT 25 MPH			
					10.665	PRIDES LA			
					10.680		2	22I	
					10.740	LOIS LA			
					10.750	NO NAME			
	RUR MAJ COLL				10.770				
					10.770 RP 68- 6	RAMP 6 FR IS 68 EB TO MD 144 SB			
					10.770	EXIT #56			
					10.780 RP 68- 4	RAMP 4 FR MD 144 NB TO IS 68 EB			
					10.790	FLINTSTONE POST OFFICE			
					10.837	FLINTSTONE U.M.C.			
					10.883	WILLIT RUN RD			
	RUR LOCAL				10.970				

*A,B = UNIMPROVED; C = GRADED & DRAINED; D,E = SOIL, GRAVEL, STONE; F,G = LOW TYPE BITUMINOUS
H,I = HIGH TYPE BITUMINOUS; J = CONCRETE; K = BRICK; L = BLOCK

STATE HIGHWAY LOCATION REFERENCE

COUNTY: ALLEGANY
DISTRICT: 6
DATE: 12/31/06

ROUTE NUMBER: MD 144 CONTINUED

INVENTORY DIRECTION: EAST

ROUTE NAME: OLD NATIONAL PIKE

STATE SYSTEM	FUNCTIONAL CLASS	MEDIAN TYPE	ACCESS CONTROL	NHS	MILEPOINT	MILEPOINT DESCRIPTION	MARKED LANES	SURFACE WIDTH/TYPE*	AADT
STATE SECONDARY	R RUR LOCAL	NONE (UNDIV)	NONE	NOT NHS	10.970 MD948AO	BLACK VALLEY RD	2	22I	1,161
					10.970 CO848	MURLEYS BRANCH RD			
					11.030	STRUC #1033 FLINTSTONE CREEK			
					11.130	FLASHING YELLOW SIGNAL			
					11.130	ATHLETIC FIELD OF FLINTSTONE SCHOOL			
					11.280	DRAINAGE STRUC #01196X0			
					11.280	SIGN: FLINTSTONE			
					11.470		2	24I	
					11.560 CO742	TOWN CREEK RD			
					11.870 US 40AF	NO NAME			
					11.970 CO507	DRY RIDGE RD			
					11.980	SPEED LIMIT 50 MPH			
					12.220	BEGIN BRIDGE			
					12.240	STRUC #1034 TOWN CREEK			
					12.260	END BRIDGE			
					12.310		3	36I	
					13.290	POLISH MOUNTAIN SERVICE RD (PVT)			
					13.610		2	28I	
					13.660		2	24I	
					13.720 MD144AE	GILPIN RD			
					13.760		2	22I	
					14.010 CO761	JOHN STEWART RD			
					14.280 CO558	OLD CUMBERLAND RD			
					14.330	SPEED LIMIT 40 MPH			
					14.330	PRATT STREET RD			
					15.580	DRAINAGE STRUC #01033X0 KIFER HOLLOW RUN			
					15.590 CO557	KOONTZ RD			
					15.890 CO497	OLD WILLIAMS RD			
					16.260	DRAINAGE STRUC #01032X0 PRATT HOLLOW			
					16.660	STRUC #1139 PRATT HOLLOW			
					16.900	BEGIN BRIDGE			
					16.940 IS 68	NATIONAL FREEWAY			
					16.940	STRUC #1138			
					16.970	END BRIDGE			

*A,B = UNIMPROVED; C = GRADED & DRAINED; D,E = SOIL, GRAVEL, STONE; F,G = LOW TYPE BITUMINOUS
H,I = HIGH TYPE BITUMINOUS; J = CONCRETE; K = BRICK; L = BLOCK

STATE HIGHWAY LOCATION REFERENCE

COUNTY: ALLEGANY
DISTRICT: 6
DATE: 12/31/06

ROUTE NUMBER: MD 144 CONTINUED

INVENTORY DIRECTION: EAST
ROUTE NAME: OLD NATIONAL PIKE

STATE SYSTEM	FUNCTIONAL CLASS	MEDIAN TYPE	ACCESS CONTROL	NHS	MILEPOINT	MILEPOINT DESCRIPTION	MARKED LANES	SURFACE WIDTH/TYPE*	AADT
STATE SECONDARY	R RUR LOCAL	NONE (UNDIV)	NONE	NOT NHS	17.000 CO566	FRANK DAVIS RD	2	22I	1,161
					17.040	STRUC #1131 PINE LICK HOLLOW			
					17.550 US 40SC	NATIONAL PIKE			
					17.550	STOP SIGN			

ROUTE NUMBER: MD 144AE

INVENTORY DIRECTION: EAST
ROUTE NAME: GILPIN RD

STATE SYSTEM	FUNCTIONAL CLASS	MEDIAN TYPE	ACCESS CONTROL	NHS	MILEPOINT	MILEPOINT DESCRIPTION	MARKED LANES	SURFACE WIDTH/TYPE*	AADT
STATE SECONDARY	R RUR LOCAL	NONE (UNDIV)	NONE	NOT NHS	00.000		2	22I	299
					00.000 CO742	TOWN CREEK RD			
					00.000	STOP SIGN			
					00.186	RICKER LA			
					00.320 US 40AF	NO NAME			
					00.480	2 - 36" CMP			
					00.690	BEGIN BRIDGE			
					00.700	STRUC #1035 TOWN CREEK			
					00.710	END BRIDGE			
					01.360		2	22H	
					02.180 CO535	TROUTMAN RD			
					02.510		2	21I	
					02.530	STOP SIGN			
					02.530 MD144	OLD NATIONAL PIKE			

ROUTE NUMBER: MD 144AL

INVENTORY DIRECTION: EAST
ROUTE NAME: NO NAME

STATE SYSTEM	FUNCTIONAL CLASS	MEDIAN TYPE	ACCESS CONTROL	NHS	MILEPOINT	MILEPOINT DESCRIPTION	MARKED LANES	SURFACE WIDTH/TYPE*	AADT
STATE SECONDARY	R RUR LOCAL	NONE (UNDIV)	NONE	NOT NHS	00.000		2	20I	99
					00.000	ROAD END			
					00.080	STOP SIGN			
					00.080 US 40SC	NATIONAL PIKE			

*A,B = UNIMPROVED; C = GRADED & DRAINED; D,E = SOIL, GRAVEL, STONE; F,G = LOW TYPE BITUMINOUS
H,I = HIGH TYPE BITUMINOUS; J = CONCRETE; K = BRICK; L = BLOCK

STATE HIGHWAY LOCATION REFERENCE

COUNTY: ALLEGANY
DISTRICT: 6
DATE: 12/31/06

ROUTE NUMBER: MD 636
INVENTORY DIRECTION: EAST
ROUTE NAME: WARRIOR DR

STATE SYSTEM	FUNCTIONAL CLASS	MEDIAN TYPE	ACCESS CONTROL	NHS	MILEPOINT	MILEPOINT DESCRIPTION	MARKED LANES	SURFACE WIDTH/TYPE*	AADT
STATE SECONDARY	R URB OPA	NONE (UNDIV)	NONE	NOT NHS	00.000		2	30I	8,691
					00.000 MD 53	WINCHESTER RD			
					00.020	STRUC #1072 WARRIOR RUN			
					00.030		2	24I	
					00.110	ANOINTED LIFE FELLOWSHIP			
					00.190	CRESAPTOWN COMMUNITY BLDG			
					00.210	CRESAPTOWN V.F.D.			
					00.270	STRUC #1061 WARRIOR RUN			
					00.280	TRAFFIC SIGNAL			
					00.280 US220	MCMULLEN HWY			

ROUTE NUMBER: MD 638
INVENTORY DIRECTION: NORTH
ROUTE NAME: PARKERSBURG RD

STATE SYSTEM	FUNCTIONAL CLASS	MEDIAN TYPE	ACCESS CONTROL	NHS	MILEPOINT	MILEPOINT DESCRIPTION	MARKED LANES	SURFACE WIDTH/TYPE*	AADT
STATE SECONDARY	R URB COLL	NONE (UNDIV)	NONE	NOT NHS	00.000		2	18I	2,551
					00.000 MD743	OLD NATIONAL PIKE			
					00.000	STOP SIGN			
					00.070		2	22I	
					00.070	DRAINAGE STRUC #01100X0			
					00.210 US 40AL	NATIONAL PIKE			
					00.210	STOP SIGN			
					00.273	SPEED LIMIT 30 MPH			
					00.300 CO142	HANSON LA			
					00.310 CO143	HOLSINGER RD			
					00.380		2	18I	
					00.410 CO144	WATKINS RD			
					00.420				1,561
					00.420 CO700	PORTER RD			
					00.620		2	20I	
					00.690	PROPOSED			
					00.840	HENRY RUSSELL LA (PVT)			
					00.940	DUCK HILL DR (PVT)			
					01.150 CO145	PORTER CEMETERY RD			

*A,B = UNIMPROVED; C = GRADED & DRAINED; D,E = SOIL, GRAVEL, STONE; F,G = LOW TYPE BITUMINOUS
H,I = HIGH TYPE BITUMINOUS; J = CONCRETE; K = BRICK; L = BLOCK

STATE HIGHWAY LOCATION REFERENCE

COUNTY: ALLEGANY
DISTRICT: 6
DATE: 12/31/06

ROUTE NUMBER: MD 638 CONTINUED

INVENTORY DIRECTION: NORTH

ROUTE NAME: PARKERSBURG RD

STATE SYSTEM	FUNCTIONAL CLASS	MEDIAN TYPE	ACCESS CONTROL	NHS	MILEPOINT	MILEPOINT DESCRIPTION	MARKED LANES	SURFACE WIDTH/TYPE*	AADT
STATE SECONDARY	R URB COLL	NONE (UNDIV)	NONE	NOT NHS	01.870	HARDEN FARM RD (PVT)	2	20I	1,561
					01.910	SNOWBIRD LA (PVT)			
					01.920		2	15I	
					01.920	BEGIN BRIDGE			
					01.930	R/R #CSX 832 246 V			
					01.930	STRUC #0117400			
					01.940		2	20I	
					01.940	END BRIDGE			
					02.060 OP 31	BROADWATER RD			
					02.210	FEMI LA (PVT)			
					02.250 OP 30	NAZZERANO LA			
					02.320 OP 32	BLACKBERRY LA			
					02.320	BLACKBERRY LA (PVT)			
					02.340	STOP SIGN			
					02.340 MD 36	MT SAVAGE RD			

ROUTE NUMBER: MD 639

INVENTORY DIRECTION: EAST

ROUTE NAME: WILLOWBROOK RD

STATE SYSTEM	FUNCTIONAL CLASS	MEDIAN TYPE	ACCESS CONTROL	NHS	MILEPOINT	MILEPOINT DESCRIPTION	MARKED LANES	SURFACE WIDTH/TYPE*	AADT
STATE SECONDARY	U URB MINOR ART	CURBED	NONE	NOT NHS	00.000		2	28I	8,091
					00.000 US 40AL	BALTIMORE AVE (BACK)			
					00.000 IS 68	NATIONAL FREEWAY			
					00.000	STRUC #1093			
					00.000	EXIT #44			
					00.040		2	24I	
					00.040 RP 68- 5	RAMP 5 FR MD 639 SB TO RAMP 4 (TO IS 68)			
					00.040 RP 68- 3	RAMP 3 FR RAMP 6 (FR IS 68) TO MD 639 NB			
					00.060		2	26I	
					00.060 RP 68- 4	RAMP 4 FR MD 639 NB TO IS 68 EB			
					00.060 RP 68- 6	RAMP 6 FR IS 68 EB TO MD 639 SB			
		NONE (UNDIV)			00.080		2	50I	
					00.100		2	30I	

*A,B = UNIMPROVED; C = GRADED & DRAINED; D,E = SOIL, GRAVEL, STONE; F,G = LOW TYPE BITUMINOUS
H,I = HIGH TYPE BITUMINOUS; J = CONCRETE; K = BRICK; L = BLOCK

STATE HIGHWAY LOCATION REFERENCE

COUNTY: ALLEGANY
DISTRICT: 6
DATE: 12/31/06

ROUTE NUMBER: MD 639 CONTINUED

INVENTORY DIRECTION: EAST

ROUTE NAME: WILLOWBROOK RD

STATE SYSTEM	FUNCTIONAL CLASS	MEDIAN TYPE	ACCESS CONTROL	NHS	MILEPOINT	MILEPOINT DESCRIPTION	MARKED LANES	SURFACE WIDTH/TYPE*	AADT
STATE SECONDARY	U URB MINOR ART	NONE (UNDIV)	NONE	NOT NHS	00.100	SPEED LIMIT 25 MPH	2	30I	8,091
					00.150		2	24I	
					00.150 MU2790	PINE AVE			
					00.170 MU1540	GOLDEN LA			
					00.280	SPEED LIMIT 35 MPH			
	R				00.430	OUT CORP LMTS CUMBERLAND			
					00.460	SPEED LIMIT 45 MPH			
					00.460	DRAINAGE STRUC #01109X0			
					00.560 MD639B	COUNTRY CLUB RD			
					00.750	LESLIE LA (PVT)			
					01.010 MD639A	NO NAME			
					01.130	ALLEGANY HEALTH CENTER			
					01.250		2	29I	
					01.300		2	24I	
					01.450	STOP SIGN			
					01.450 CO440	WILLIAMS RD			

ROUTE NUMBER: MD 639A

INVENTORY DIRECTION: NORTH

ROUTE NAME: NO NAME

STATE SYSTEM	FUNCTIONAL CLASS	MEDIAN TYPE	ACCESS CONTROL	NHS	MILEPOINT	MILEPOINT DESCRIPTION	MARKED LANES	SURFACE WIDTH/TYPE*	AADT
STATE SECONDARY	U URB LOCAL	NONE (UNDIV)	NONE	NOT NHS	00.000		3	30I	99
					00.000 MD639	WILLOWBROOK RD			
					00.000	STOP SIGN			
					00.050		2	30I	
					00.060	DRAINAGE STRUC #01111X0			
					00.070	GUARDHOUSE			
					00.115	SPEED LIMIT 15 MPH			
					00.150 MD639A	NO NAME			
					00.190		1	20I	
					00.230	ALLEGANY COMMUNITY COLLEGE			
					00.260	STOP SIGN			
					00.260 MD639A	NO NAME			

*A,B = UNIMPROVED; C = GRADED & DRAINED; D,E = SOIL, GRAVEL, STONE; F,G = LOW TYPE BITUMINOUS
H,I = HIGH TYPE BITUMINOUS; J = CONCRETE; K = BRICK; L = BLOCK

STATE HIGHWAY LOCATION REFERENCE

COUNTY: ALLEGANY
DISTRICT: 6
DATE: 12/31/06

ROUTE NUMBER: MD 639B
INVENTORY DIRECTION: NORTH
ROUTE NAME: COUNTRY CLUB RD

STATE SYSTEM	FUNCTIONAL CLASS	MEDIAN TYPE	ACCESS CONTROL	NHS	MILEPOINT	MILEPOINT DESCRIPTION	MARKED LANES	SURFACE WIDTH/TYPE*	AADT
STATE SECONDARY	R URB COLL	NONE (UNDIV)	NONE	NOT NHS	00.000		2	24I	2,251
					00.000 MD639	WILLOWBROOK RD			
					00.000	STOP SIGN			
					00.015	DRAINAGE STRUC #01110X0			
					00.060 CO441	OLD WILLOWBROOK RD			
					00.060 CO471	COUNTRY CLUB RD (AHEAD)			

ROUTE NUMBER: MD 657
INVENTORY DIRECTION: NORTH
ROUTE NAME: DOUGLAS AVE

STATE SYSTEM	FUNCTIONAL CLASS	MEDIAN TYPE	ACCESS CONTROL	NHS	MILEPOINT	MILEPOINT DESCRIPTION	MARKED LANES	SURFACE WIDTH/TYPE*	AADT
MUNICIPAL	U RUR MINOR COLL	NONE (UNDIV)	NONE	NOT NHS	00.000		2	30I	642
					00.000 MU8080	AYERS ST (BACK)			
					00.000 MD 36	E MAIN ST			
					00.000	TRAFFIC SIGNAL			
					00.030	GOODWILL FIRE COMPANY NO 1			
					00.040		2	24I	
					00.040	SPEED LIMIT 15 MPH			
					00.090		2	20I	
					00.220 MU 30	OLD BEECHWOOD RD			
STATE SECONDARY	R				00.290		2	19I	
NAME: SKIDS HILL RD					00.290	END MUNICIPAL MAINTENANCE			
					00.290	BEGIN STATE MAINTENANCE			
					00.290	OUT CORP LMTS LONACONING			
					00.350		2	15I	
					00.400	SPEED LIMIT 25 MPH			
					00.680		2	18I	
					00.900		2	20H	
					01.240	COOL MIST LA (PVT)			
					01.350	BLACKSMITH LA (PVT)			
					01.700		2	18H	
					01.820	GARRETT CO/L			

*A,B = UNIMPROVED; C = GRADED & DRAINED; D,E = SOIL, GRAVEL, STONE; F,G = LOW TYPE BITUMINOUS
H,I = HIGH TYPE BITUMINOUS; J = CONCRETE; K = BRICK; L = BLOCK

STATE HIGHWAY ADMINISTRATION OF MARYLAND
HIGHWAY INFORMATION SERVICES DIVISION
DATA SUPPORT GROUP

STATE HIGHWAY LOCATION REFERENCE

COUNTY: ALLEGANY
DISTRICT: 6
DATE: 12/31/06

ROUTE NUMBER: MD 658
INVENTORY DIRECTION: NORTH
ROUTE NAME: VOCKE RD

STATE SYSTEM	FUNCTIONAL CLASS	MEDIAN TYPE	ACCESS CONTROL	NHS	MILEPOINT	MILEPOINT DESCRIPTION	MARKED LANES	SURFACE WIDTH/TYPE*	AADT
STATE PRIMARY	R URB OPA	CURBED	NONE	NOT NHS	00.000		4	48I	13,041
					00.000 MD 53	WINCHESTER RD			
					00.000	TRAFFIC SIGNAL			
					00.010	SPUR TO MD 53			
					00.020	SPEED LIMIT 40 MPH			
					00.080		5	57I	
					00.120		5	60I	
					00.140 CO324	LINDA WAY			
					00.140 CO797	COUNTRY CLUB MALL			
					00.140	TRAFFIC SIGNAL			
					00.140	CROSSOVER			
					00.150		4	48I	
					00.180	PUMPING STATION			
					00.270		5	60I	
					00.270 OP 96	WALKER RD			
					00.270	ENT TO SHA DISTRICT #6 OFFICE			
					00.270	CROSSOVER			
					00.330 OP 97	VOCKE DR			
					00.400 MD949	W BRADDOCK RD			
					00.400	CROSSOVER			
					00.400 CO331	CLUB HOUSE RD			
					00.440		5	58I	
					00.440 RP 68- 4	RAMP 4 FR MD 658 NB TO IS 68 EB			
					00.480 RP 68- 6	RAMP 6 FR IS 68 EB TO MD 658 SB			
					00.510 RP 68- 5	RAMP 5 FR MD 658 SB TO RAMP 4 (TO IS 68)			
					00.510 RP 68- 3	RAMP 3 FR RAMP 6 (FR IS 68) TO MD 658 NB			
					00.510	TRAFFIC SIGNAL			
					00.510	CROSSOVER			
					00.530		4	48I	
					00.530	DRAINAGE STRUC #01117X0			
STATE SECONDARY					00.560				
					00.560 IS 68	NATIONAL FREEWAY			
					00.560	STRUC #1106			
					00.560	EXIT #40			

*A,B = UNIMPROVED; C = GRADED & DRAINED; D,E = SOIL, GRAVEL, STONE; F,G = LOW TYPE BITUMINOUS
H,I = HIGH TYPE BITUMINOUS; J = CONCRETE; K = BRICK; L = BLOCK

STATE HIGHWAY LOCATION REFERENCE

COUNTY: ALLEGANY
DISTRICT: 6
DATE: 12/31/06

ROUTE NUMBER: MD 658 CONTINUED

INVENTORY DIRECTION: NORTH

ROUTE NAME: VOCKE RD

STATE SYSTEM	FUNCTIONAL CLASS	MEDIAN TYPE	ACCESS CONTROL	NHS	MILEPOINT	MILEPOINT DESCRIPTION	MARKED LANES	SURFACE WIDTH/TYPE*	AADT
STATE SECONDARY	R URB OPA	CURBED	NONE	NOT NHS	00.590 RP 68- 7	RAMP 7 FR IS 68 WB TO MD 658 SB	4	48I	13,041
					00.610	SPUR FR MD 49			
					00.630 RP 68- 2	RAMP 2 FR RAMP 7 (FR IS 68) TO MD 658			
					00.630 MD 49	BRADDOCK RD			
					00.630	TRAFFIC SIGNAL			
					00.630	CROSSOVER			
		NONE (UNDIV)			00.660				
					00.670	STRUC #1063 BRADDOCK RUN			
					00.710 OP111	LAVALE AVE			
					00.720 CO334	SIMPSON AVE			
					00.730		3	36I	
					00.790 CO809	PARK AVE WEST			
					00.840	TRAFFIC SIGNAL			
					00.840 US 40AL	NATIONAL HWY			
					00.840 OP136	CUPLER DR (AHEAD)			

ROUTE NUMBER: MD 736

INVENTORY DIRECTION: SOUTH

ROUTE NAME: BRADDOCK RD

STATE SYSTEM	FUNCTIONAL CLASS	MEDIAN TYPE	ACCESS CONTROL	NHS	MILEPOINT	MILEPOINT DESCRIPTION	MARKED LANES	SURFACE WIDTH/TYPE*	AADT
STATE SECONDARY	U URB MINOR ART	NONE (UNDIV)	NONE	NOT NHS	00.000		2	25I	4,331
					00.000 MU120	BOWERY ST (BACK)			
					00.000 MU442	PARK AVE #2			
					00.000	STOP SIGN			
					00.120		2	24I	
					00.120 MU130	BOWERY ST EXT			
					00.290 MU133	BRADY ST			
					00.450	STRUC #1173 SAND SPRING RUN			
					00.550 SR 32	UNIVERSITY DR			
					00.580	SPEED LIMIT 40 MPH			
					01.010		2	28I	
					01.010 MU135	BRADDOCK ST			
					01.090	SIGN: HISTORIC FROSTBURG WELCOMES YOU			

NAME: MIDLOTHIAN RD

*A,B = UNIMPROVED; C = GRADED & DRAINED; D,E = SOIL, GRAVEL, STONE; F,G = LOW TYPE BITUMINOUS
H,I = HIGH TYPE BITUMINOUS; J = CONCRETE; K = BRICK; L = BLOCK

STATE HIGHWAY LOCATION REFERENCE

COUNTY: ALLEGANY
DISTRICT: 6
DATE: 12/31/06

ROUTE NUMBER: MD 736 CONTINUED

INVENTORY DIRECTION: SOUTH

ROUTE NAME: MIDLOTHIAN RD

STATE SYSTEM	FUNCTIONAL CLASS	MEDIAN TYPE	ACCESS CONTROL	NHS	MILEPOINT	MILEPOINT DESCRIPTION	MARKED LANES	SURFACE WIDTH/TYPE*	AADT
STATE SECONDARY	U URB MINOR ART	NONE (UNDIV)	NONE	NOT NHS	01.125		2	24I	4,331
					01.140 RP 68- 2	RAMP 2 FR IS 68 WB TO MD 736 NB			
					01.160		2	28I	
					01.160 RP 68- 8	RAMP 8 FR MD 736 SB TO IS 68 WB			
	R				01.170	OUT CORP LMTS FROSTBURG			
					01.210 RP 68- 7	RAMP 7 FR RAMP 2 (FR IS 68) TO MD 736 SB			
					01.210 RP 68- 1	RAMP 1 FR MD 736 NB TO RAMP 8 (TO IS 68)			
					01.270 IS 68	NATIONAL FREEWAY			
					01.270	STRUC #1114			
					01.270	EXIT #33			
					01.270 CO 94	MIDLOTHIAN RD (AHEAD)			

ROUTE NUMBER: MD 743

INVENTORY DIRECTION: EAST

ROUTE NAME: OLD NATIONAL PIKE

STATE SYSTEM	FUNCTIONAL CLASS	MEDIAN TYPE	ACCESS CONTROL	NHS	MILEPOINT	MILEPOINT DESCRIPTION	MARKED LANES	SURFACE WIDTH/TYPE*	AADT
STATE SECONDARY	R URB COLL	NONE (UNDIV)	NONE	NOT NHS	00.000		2	24I	1,761
					00.000 MD 36	NEW GEORGES CREEK RD			
					00.000	TRAFFIC SIGNAL			
					00.050		2	22I	
					00.260		2	24I	
					00.260 CO124	LAUREL HILL DR			
					00.310	SPEED LIMIT 25 MPH			
					00.350 CO700	PORTER RD			
					00.400 CO121	HOFFMAN HOLLOW RD			
					00.500	ECKHART BAPTIST CHURCH			
					00.560 CO137	ECKHART CEMETERY RD			
					00.690 CO129	ECKHART MINES ST			
					00.750 CO137	ECKHART CEMETERY RD			
					00.890 CO123	WASHINGTON HOLLOW RD			
					00.900 MD638	PARKERSBURG RD			
					00.920	STONE ARCH 6'X24'X2'			
					00.960		2	22I	

*A,B = UNIMPROVED; C = GRADED & DRAINED; D,E = SOIL, GRAVEL, STONE; F,G = LOW TYPE BITUMINOUS
H,I = HIGH TYPE BITUMINOUS; J = CONCRETE; K = BRICK; L = BLOCK

STATE HIGHWAY LOCATION REFERENCE

COUNTY: ALLEGANY
DISTRICT: 6
DATE: 12/31/06

ROUTE NUMBER: MD 743 CONTINUED

INVENTORY DIRECTION: EAST
ROUTE NAME: OLD NATIONAL PIKE

STATE SYSTEM	FUNCTIONAL CLASS	MEDIAN TYPE	ACCESS CONTROL	NHS	MILEPOINT	MILEPOINT DESCRIPTION	MARKED LANES	SURFACE WIDTH/TYPE*	AADT
STATE SECONDARY	R URB COLL	NONE (UNDIV)	NONE	NOT NHS	01.000	STOP SIGN	2	22I	1,761
					01.000 US 40AL	NATIONAL PIKE			

ROUTE NUMBER: MD 807

INVENTORY DIRECTION: NORTH
ROUTE NAME: BEDFORD RD

STATE SYSTEM	FUNCTIONAL CLASS	MEDIAN TYPE	ACCESS CONTROL	NHS	MILEPOINT	MILEPOINT DESCRIPTION	MARKED LANES	SURFACE WIDTH/TYPE*	AADT
STATE SECONDARY	R URB MINOR ART	POSITIVE BARRIER	NONE	NOT NHS	00.000		3	56J	4,802
					00.000 MU1412	FREDERICK ST (BACK)			
					00.000 MU270	BEDFORD ST (BACK)			
					00.000	OUT CORP LIMITS OF CUMBERLAND			
		UNPROTECTED			00.070		4	50J	
					00.070	DIRECTIONAL CROSSOVER			
					00.120		2	24I	
					00.120	CROSSOVER			
		NONE (UNDIV)			00.150				
					00.150	MD 807 (SB/L) BEDFORD RD			
					00.220		2	22I	
STATE PRIMARY					00.320		2	34I	4,902
					00.320 MD144	NAVES CROSSROAD			
					00.360		2	36I	
		PAINTED			00.395		2	24I	
					00.410	SPEED LIMIT 40 MPH			
		NONE (UNDIV)			00.480				
					00.510 CO802	BIEDERLACK ST			
					00.710 CO446	NOB RD			
					00.870		2	22I	
					00.880	GARDEN DR (PVT)			
					00.910	EVA DR (PVT)			
					00.960	MY DRIVE (PVT)			
					00.990	HIMMLER LA (PVT)			
					01.020 OP170	VALEN LA			
					01.100	ELLIS DR			
					01.130 OP169	COUNTRYSIDE LA			

*A,B = UNIMPROVED; C = GRADED & DRAINED; D,E = SOIL, GRAVEL, STONE; F,G = LOW TYPE BITUMINOUS
H,I = HIGH TYPE BITUMINOUS; J = CONCRETE; K = BRICK; L = BLOCK

STATE HIGHWAY LOCATION REFERENCE

COUNTY: ALLEGANY

DISTRICT: 6

DATE: 12/31/06

ROUTE NUMBER: MD 807 CONTINUED

INVENTORY DIRECTION: NORTH

ROUTE NAME: BEDFORD RD

STATE SYSTEM	FUNCTIONAL CLASS	MEDIAN TYPE	ACCESS CONTROL	NHS	MILEPOINT	MILEPOINT DESCRIPTION	MARKED LANES	SURFACE WIDTH/TYPE*	AADT
STATE PRIMARY	R URB MINOR ART	NONE (UNDIV)	NONE	NOT NHS	01.170 OP168	LISA DR	2	22I	4,902
					01.190	MARSDEN LA (PVT)			
					01.265	SAVILLE LA			
					01.272	SPEED LIMIT 40 MPH			
					01.300	THE TRINITY ASSEMBLY OF GOD CHURCH			
					01.340	ZION U.M.C.			
					01.360 OP167	OLD CHURCH LA			
					01.420 OP166	THURMEL DR			
					01.480 CO465	IOKA DR			
					01.550 CO463	GROWDENVALE DR			
					01.590	HENRIETTA DR (PVT)			
					01.594 CO462	HANNA DR			
					01.720	PATMAR DR (PVT)			
					01.780	MILPOINT DR (PVT)			
					01.785	TYLER ST (PVT)			
					01.820	INTERSTATE ST (PVT)			
					01.830	GOLLIDAY LA (PVT)			
					01.850	FLEETWOOD DR (PVT)			
					01.875	CANNON RUN DR			
					01.930	LAURA LEE LA (PVT)			
					01.950	OLD HOMEPLACE RD (PVT)			
					02.000 OP164	FRANZ LA			
					02.020 CO793	JUDY LA			
					02.050 OP350	CANYON RD			
					02.060	TINO LA (PVT)			
					02.090	AZALEA LA (PVT)			
					02.100 OP162	MEDERS LA			
					02.110	CRITES DR (PVT)			
					02.170	HARVESTER LA (PVT)			
					02.210 CO455	BEALLS MILL RD			
					02.230 OP161	FRANTZ HOLLOW RD			
					02.230	CUMBERLAND COMMUNITY CHURCH			
					02.320 OP160	LE RAE ST			
					02.330 OP375	COLTON DR			

*A,B = UNIMPROVED; C = GRADED & DRAINED; D,E = SOIL, GRAVEL, STONE; F,G = LOW TYPE BITUMINOUS
H,I = HIGH TYPE BITUMINOUS; J = CONCRETE; K = BRICK; L = BLOCK

STATE HIGHWAY LOCATION REFERENCE

COUNTY: ALLEGANY
DISTRICT: 6
DATE: 12/31/06

ROUTE NUMBER: MD 807 CONTINUED

INVENTORY DIRECTION: NORTH

ROUTE NAME: BEDFORD RD

STATE SYSTEM	FUNCTIONAL CLASS	MEDIAN TYPE	ACCESS CONTROL	NHS	MILEPOINT	MILEPOINT DESCRIPTION	MARKED LANES	SURFACE WIDTH/TYPE*	AADT
STATE PRIMARY	R URB MINOR ART	NONE (UNDIV)	NONE	NOT NHS	02.420	CHELSEA HILL LA (PVT)	2	22I	4,902
					02.440	COUNTRY LA (PVT)			
					02.470 CO461	ADALINE DR			
					02.540	BRINSFIELD LA (PVT)			
					02.570 CO460	ACRE LA			
					02.610 OP159	SWEITZER LA			
					02.660	STRUC #1056 PEA VINE RUN			
	RUR MAJ COLL				02.670				1,442
					02.670 CO447	PEA VINE RUN RD			
					02.880 OP157	CHIPMUNK LA			
					02.980 OP152	HUGHES ST			
					03.040	AARON DR (PVT)			
					03.073	SHARONS DR			
					03.090	SMITH HOLLOW RD (PVT)			
					03.095	BLUEBIRD LA (PVT)			
					03.410 MD807B	BEDFORD RD			
					03.430		2	24I	
					03.510	SPUR TO US 220			
					03.510	SPUR FR US 220			
					03.520	STOP SIGN			
					03.520 US220	NO NAME			
					03.520 MD807E	SMOUSES MILL RD (AHEAD)			

ROUTE NUMBER: MD 807A

INVENTORY DIRECTION: EAST

ROUTE NAME: NAVES CROSS RD

STATE SYSTEM	FUNCTIONAL CLASS	MEDIAN TYPE	ACCESS CONTROL	NHS	MILEPOINT	MILEPOINT DESCRIPTION	MARKED LANES	SURFACE WIDTH/TYPE*	AADT
STATE SECONDARY	U URB LOCAL	NONE (UNDIV)	NONE	NOT NHS	00.000		2	24I	99
					00.000 MD144	CHRISTIE RD			
	R				00.030	OUT CORP LIMITS OF CUMBERLAND			
					00.100 CO454	MASON RD			

*A,B = UNIMPROVED; C = GRADED & DRAINED; D,E = SOIL, GRAVEL, STONE; F,G = LOW TYPE BITUMINOUS
H,I = HIGH TYPE BITUMINOUS; J = CONCRETE; K = BRICK; L = BLOCK

STATE HIGHWAY LOCATION REFERENCE

COUNTY: ALLEGANY
DISTRICT: 6
DATE: 12/31/06

ROUTE NUMBER: MD 807B
INVENTORY DIRECTION: NORTH
ROUTE NAME: BEDFORD RD

STATE SYSTEM	FUNCTIONAL CLASS	MEDIAN TYPE	ACCESS CONTROL	NHS	MILEPOINT	MILEPOINT DESCRIPTION	MARKED LANES	SURFACE WIDTH/TYPE*	AADT
STATE SECONDARY	R RUR LOCAL	NONE (UNDIV)	NONE	NOT NHS	00.000		2	22I	99
					00.000 MD807	BEDFORD RD			
					00.000	STOP SIGN			
					00.026	SPEED LIMIT 30 MPH			
					00.110	SPUR TO SMOUSES MILL RD			
					00.120 CO876	SMOUSES MILL RD			
					00.140	LINDSAYS WAY (PVT)			
					00.250	ELECTRICAL SUBSTATION			
					00.380	CUL DE SAC			

ROUTE NUMBER: MD 807C
INVENTORY DIRECTION: SOUTH
ROUTE NAME: NO NAME

STATE SYSTEM	FUNCTIONAL CLASS	MEDIAN TYPE	ACCESS CONTROL	NHS	MILEPOINT	MILEPOINT DESCRIPTION	MARKED LANES	SURFACE WIDTH/TYPE*	AADT
STATE SECONDARY	R RUR LOCAL	NONE (UNDIV)	NONE	NOT NHS	00.000		2	20I	99
					00.000 US220	NO NAME			
					00.060	CENTENAY UNITED MTHODIST CHURCH			
					00.100	CUL DE SAC			

ROUTE NUMBER: MD 807D
INVENTORY DIRECTION: NORTH
ROUTE NAME: PINE RIDGE RD

STATE SYSTEM	FUNCTIONAL CLASS	MEDIAN TYPE	ACCESS CONTROL	NHS	MILEPOINT	MILEPOINT DESCRIPTION	MARKED LANES	SURFACE WIDTH/TYPE*	AADT
STATE SECONDARY	R RUR LOCAL	NONE (UNDIV)	NONE	NOT NHS	00.000		2	24I	99
					00.000 US220	NO NAME			
					00.000	STOP SIGN			
					00.010	SPUR FR US 220			
					00.160 CO877	GRANET RD			
					00.230 CO459	PINE RIDGE RD (AHEAD)			

*A,B = UNIMPROVED; C = GRADED & DRAINED; D,E = SOIL, GRAVEL, STONE; F,G = LOW TYPE BITUMINOUS
H,I = HIGH TYPE BITUMINOUS; J = CONCRETE; K = BRICK; L = BLOCK

STATE HIGHWAY LOCATION REFERENCE

COUNTY: ALLEGANY
DISTRICT: 6
DATE: 12/31/06

ROUTE NUMBER: MD 807E
INVENTORY DIRECTION: NORTH
ROUTE NAME: SMOUSES MILL RD

STATE SYSTEM	FUNCTIONAL CLASS	MEDIAN TYPE	ACCESS CONTROL	NHS	MILEPOINT	MILEPOINT DESCRIPTION	MARKED LANES	SURFACE WIDTH/TYPE*	AADT
STATE SECONDARY	R RUR LOCAL	NONE (UNDIV)	NONE	NOT NHS	00.810		2	22I	99
					00.810 CO737	SMOUSES MILL RD (BACK)			
					00.810 CO458	HAZEN RD			
					00.870	SPUR TO US 220			
					00.870	SPUR FR US 220			
					00.880 US220	NO NAME			
					00.880 MD807	BEDFORD RD (AHEAD)			
					00.880	STOP SIGN			

ROUTE NUMBER: MD 830A
INVENTORY DIRECTION: SOUTH
ROUTE NAME: NO NAME

STATE SYSTEM	FUNCTIONAL CLASS	MEDIAN TYPE	ACCESS CONTROL	NHS	MILEPOINT	MILEPOINT DESCRIPTION	MARKED LANES	SURFACE WIDTH/TYPE*	AADT
STATE SECONDARY	R RUR LOCAL	NONE (UNDIV)	NONE	NOT NHS	00.000		2	10H	99
					00.000 US220	MCMULLEN HWY			
					00.020	ROAD END			

ROUTE NUMBER: MD 830B
INVENTORY DIRECTION: NORTH
ROUTE NAME: NO NAME

STATE SYSTEM	FUNCTIONAL CLASS	MEDIAN TYPE	ACCESS CONTROL	NHS	MILEPOINT	MILEPOINT DESCRIPTION	MARKED LANES	SURFACE WIDTH/TYPE*	AADT
STATE SECONDARY	R RUR LOCAL	NONE (UNDIV)	NONE	NOT NHS	00.000		2	15I	99
					00.000 US220	MCMULLEN HWY			
					00.010		2	12D&E	
					00.020		2	10J	
					00.040	ROAD END - GATE/BARRICADE			

ROUTE NUMBER: MD 831A
INVENTORY DIRECTION: NORTH
ROUTE NAME: OLD MT SAVAGE RD

STATE SYSTEM	FUNCTIONAL CLASS	MEDIAN TYPE	ACCESS CONTROL	NHS	MILEPOINT	MILEPOINT DESCRIPTION	MARKED LANES	SURFACE WIDTH/TYPE*	AADT
STATE SECONDARY	R URB LOCAL	NONE (UNDIV)	NONE	NOT NHS	00.000		2	24I	599

*A,B = UNIMPROVED; C = GRADED & DRAINED; D,E = SOIL, GRAVEL, STONE; F,G = LOW TYPE BITUMINOUS
H,I = HIGH TYPE BITUMINOUS; J = CONCRETE; K = BRICK; L = BLOCK

STATE HIGHWAY LOCATION REFERENCE

COUNTY: ALLEGANY
DISTRICT: 6
DATE: 12/31/06

ROUTE NUMBER: MD 831A CONTINUED

INVENTORY DIRECTION: NORTH

ROUTE NAME: OLD MT SAVAGE RD

STATE SYSTEM	FUNCTIONAL CLASS	MEDIAN TYPE	ACCESS CONTROL	NHS	MILEPOINT	MILEPOINT DESCRIPTION	MARKED LANES	SURFACE WIDTH/TYPE*	AADT
STATE SECONDARY	R URB LOCAL	NONE (UNDIV)	NONE	NOT NHS	00.000 US 40AL	NATIONAL HWY	2	24I	599
					00.000	STOP SIGN			
					00.030		2	20I	
					00.030	ENT TO PUMPING STA			
					00.050	SPEED LIMIT 30 MPH			
					00.060	STRUC #1002 BRADDOCK RUN			
					00.070 CO381	GREENPOINT RD			
					00.170	R/R #CSX 832 238 D			
					00.280 CO769	LIONZ LA			
					00.340 OP440	BRADDOUR RD			
					00.460		2	24I	
NAME: DAKOTA RD					00.460 MD831I	DAKOTA AVE			
					00.460 CO728	DAKOTA ST			
					00.460	STOP SIGN			
					00.480	STOP SIGN			
					00.480 MD 36	MT SAVAGE RD			

ROUTE NUMBER: MD 831B

INVENTORY DIRECTION: NORTH

ROUTE NAME: OLD MOUNT SAVAGE RD

STATE SYSTEM	FUNCTIONAL CLASS	MEDIAN TYPE	ACCESS CONTROL	NHS	MILEPOINT	MILEPOINT DESCRIPTION	MARKED LANES	SURFACE WIDTH/TYPE*	AADT
STATE SECONDARY	R URB LOCAL	NONE (UNDIV)	NONE	NOT NHS	00.000		2	19H	99
					00.000	ROAD END - GATE/BARRICADE			
					00.030		2	22H	
					00.030 MD 36C	HOMEWOOD ST			
					00.030 CO421	HOMEWOOD ST			
					00.080		2	16G	
					00.080 CO868	IOWA DR			
					00.110	ROAD END - GATE/BARRICADE			

*A,B = UNIMPROVED; C = GRADED & DRAINED; D,E = SOIL, GRAVEL, STONE; F,G = LOW TYPE BITUMINOUS
H,I = HIGH TYPE BITUMINOUS; J = CONCRETE; K = BRICK; L = BLOCK

STATE HIGHWAY LOCATION REFERENCE

COUNTY: ALLEGANY
DISTRICT: 6
DATE: 12/31/06

ROUTE NUMBER: MD 831C
INVENTORY DIRECTION: NORTH
ROUTE NAME: KREIGBAUM RD

STATE SYSTEM	FUNCTIONAL CLASS	MEDIAN TYPE	ACCESS CONTROL	NHS	MILEPOINT	MILEPOINT DESCRIPTION	MARKED LANES	SURFACE WIDTH/TYPE*	AADT
STATE SECONDARY	R URB LOCAL	NONE (UNDIV)	NONE	NOT NHS	00.000		2	40I	699
					00.000 CO408	PROENTY RD (BACK)			
					00.000 MD 36	MT SAVAGE RD			
					00.000	STOP SIGN			
					00.010		2	20I	
					00.010 MD831H	NO NAME			
					00.030	SPEED LIMIT 25 MPH			
					00.120 OP450	KLINE DR			
					00.250	NATURAL GAS PUMPING STATION			
					00.430 CO410	CONCORD DR			
					00.500 CO411	WHITEHAIR ST			
					00.610 CO412	DENNY DR			
					00.620	ST. JOHNS CHURCH			
					00.640 CO416	SUDER LA			
					00.650	CORRIGANVILLE POST OFFICE			
					00.720 MD 35	ELLERSLIE RD			
					00.720	STOP SIGN			
					00.780 CO417	CORRIGAN DR			
					00.830 CO419	BEACHVIEW DR			
					00.850	BEGIN BRIDGE			
					00.860	STRUC #1003 JENNINGS RUN			
					00.870	END BRIDGE			
					00.900	STOP SIGN			
					00.900 MD 36	MT SAVAGE RD			
					00.900 CO658	CASH VALLEY DR (AHEAD)			

ROUTE NUMBER: MD 831D
INVENTORY DIRECTION: NORTH
ROUTE NAME: PORTER TOWN RD

STATE SYSTEM	FUNCTIONAL CLASS	MEDIAN TYPE	ACCESS CONTROL	NHS	MILEPOINT	MILEPOINT DESCRIPTION	MARKED LANES	SURFACE WIDTH/TYPE*	AADT
STATE SECONDARY	R RUR LOCAL	NONE (UNDIV)	NONE	NOT NHS	00.000		2	22I	199
					00.000 MD 36	MT SAVAGE RD			
					00.000	STOP SIGN			
					00.020		2	20I	

*A,B = UNIMPROVED; C = GRADED & DRAINED; D,E = SOIL, GRAVEL, STONE; F,G = LOW TYPE BITUMINOUS
H,I = HIGH TYPE BITUMINOUS; J = CONCRETE; K = BRICK; L = BLOCK

STATE HIGHWAY LOCATION REFERENCE

COUNTY: ALLEGANY
DISTRICT: 6
DATE: 12/31/06

ROUTE NUMBER: MD 831D CONTINUED

INVENTORY DIRECTION: NORTH
ROUTE NAME: PORTER TOWN RD

STATE SYSTEM	FUNCTIONAL CLASS	MEDIAN TYPE	ACCESS CONTROL	NHS	MILEPOINT	MILEPOINT DESCRIPTION	MARKED LANES	SURFACE WIDTH/TYPE*	AADT
STATE SECONDARY	R RUR LOCAL	NONE (UNDIV)	NONE	NOT NHS	00.080	SPEED LIMIT 35 MPH	2	20I	199
					00.100	APOSTOLIC LIGHTHOUSE			
					00.370	STOP SIGN			
					00.370 MD 36	MT SAVAGE RD			

ROUTE NUMBER: MD 831F

INVENTORY DIRECTION: EAST
ROUTE NAME: NO NAME

STATE SYSTEM	FUNCTIONAL CLASS	MEDIAN TYPE	ACCESS CONTROL	NHS	MILEPOINT	MILEPOINT DESCRIPTION	MARKED LANES	SURFACE WIDTH/TYPE*	AADT
STATE SECONDARY	R RUR LOCAL	NONE (UNDIV)	NONE	NOT NHS	00.000		2	20I	99
					00.000	ROAD END			
					00.015		2	26I	
					00.040 MD 47	BARRELVILLE RD			

ROUTE NUMBER: MD 831G

INVENTORY DIRECTION: NORTH
ROUTE NAME: CABOOSE RD

STATE SYSTEM	FUNCTIONAL CLASS	MEDIAN TYPE	ACCESS CONTROL	NHS	MILEPOINT	MILEPOINT DESCRIPTION	MARKED LANES	SURFACE WIDTH/TYPE*	AADT
STATE SECONDARY	R URB LOCAL	NONE (UNDIV)	NONE	NOT NHS	00.000		2	10I	0
					00.000	CUL DE SAC			
					00.120	STOP SIGN			
					00.120 MD936	UPPER GEORGES CREEK RD			

ROUTE NUMBER: MD 831H

INVENTORY DIRECTION: WEST
ROUTE NAME: NO NAME

STATE SYSTEM	FUNCTIONAL CLASS	MEDIAN TYPE	ACCESS CONTROL	NHS	MILEPOINT	MILEPOINT DESCRIPTION	MARKED LANES	SURFACE WIDTH/TYPE*	AADT
STATE SECONDARY	R URB LOCAL	NONE (UNDIV)	NONE	NOT NHS	00.000		2	20I	0
					00.000 MD831C	KREIGBAUM RD			
					00.020 OP451	KLINE DR			
					00.070	ROAD END - GATE/BARRICADE			

*A,B = UNIMPROVED; C = GRADED & DRAINED; D,E = SOIL, GRAVEL, STONE; F,G = LOW TYPE BITUMINOUS
H,I = HIGH TYPE BITUMINOUS; J = CONCRETE; K = BRICK; L = BLOCK

STATE HIGHWAY LOCATION REFERENCE

COUNTY: ALLEGANY
DISTRICT: 6
DATE: 12/31/06

ROUTE NUMBER: MD 831I
INVENTORY DIRECTION: NORTH
ROUTE NAME: DAKOTA AVE

STATE SYSTEM	FUNCTIONAL CLASS	MEDIAN TYPE	ACCESS CONTROL	NHS	MILEPOINT	MILEPOINT DESCRIPTION	MARKED LANES	SURFACE WIDTH/TYPE*	AADT
STATE SECONDARY	R URB LOCAL	NONE (UNDIV)	NONE	NOT NHS	00.000		2	20I	0
					00.000 MD831A	DAKOTA RD			
					00.000 CO728	DAKOTA ST			
					00.040	ROAD END - GATE/BARRICADE			

ROUTE NUMBER: MD 935
INVENTORY DIRECTION: NORTH
ROUTE NAME: LOWER GEORGES CREEK RD

STATE SYSTEM	FUNCTIONAL CLASS	MEDIAN TYPE	ACCESS CONTROL	NHS	MILEPOINT	MILEPOINT DESCRIPTION	MARKED LANES	SURFACE WIDTH/TYPE*	AADT
STATE SECONDARY	R RUR MINOR COLL	NONE (UNDIV)	NONE	NOT NHS	00.000		2	26I	1,620
					00.000 CO881	MILLER RD (BACK)			
					00.000 MD 36	NEW GEORGES CREEK RD			
					00.000	STOP SIGN			
					00.020 CO 13	BERRYS LA			
					00.040		2	20I	
					00.040 CO 9	LOWER GEORGES CREEK RD			
					00.040	STOP SIGN			
					00.050	DRAINAGE STRUC #01101X0			
					00.070	SIGN: WELCOME TO BARTON			
					00.182	SPEED LIMIT 25 MPH			
NAME: LEGISLATIVE RD U					00.280	STRUC #1020 MOORES RUN			
					00.280	IN CORP LMTS BARTON			
					00.300 MU145	KEPLINGER LA			
					00.320 MU186	PIEDMONT ST			
					00.320 OP416	MOWBRAY RD			
					00.390 MU187	POTOMAC ST			
					00.450		2	24I	
					00.450 MU 60	C ST			
					00.490		2	22I	
					00.530	BEGIN BRIDGE			
					00.540	STRUC #1019 GEORGES CREEK			
					00.550	END BRIDGE			
					00.570 MU230	WATER ST			
					00.585	BARTON HOSE CO. NO 1 COMPANY 19			

*A,B = UNIMPROVED; C = GRADED & DRAINED; D,E = SOIL, GRAVEL, STONE; F,G = LOW TYPE BITUMINOUS
H,I = HIGH TYPE BITUMINOUS; J = CONCRETE; K = BRICK; L = BLOCK

STATE HIGHWAY LOCATION REFERENCE

COUNTY: ALLEGANY
DISTRICT: 6
DATE: 12/31/06

ROUTE NUMBER: MD 935 CONTINUED
INVENTORY DIRECTION: NORTH
ROUTE NAME: LEGISLATIVE RD

STATE SYSTEM	FUNCTIONAL CLASS	MEDIAN TYPE	ACCESS CONTROL	NHS	MILEPOINT	MILEPOINT DESCRIPTION	MARKED LANES	SURFACE WIDTH/TYPE*	AADT
STATE SECONDARY	U RUR MINOR COLL	NONE (UNDIV)	NONE	NOT NHS	00.590	FIRST PRESBYTERIAN CHURCH	2	22I	1,620
					00.600 MU200	N EUTAW ST			
					00.600 MU201	S EUTAW ST			
					00.640 MU190	S RAILROAD ST			
					00.690	TOWN HALL			
					00.710 MU170	MILL ST			
					00.760 MU8010	ALLEY 1			
					00.770		2	25I	
					00.770 MU240	N RAILROAD ST			
					00.780	R/R #CSX 832 538 S			
					00.790		2	24I	
					00.790 OP405	LEGION RD			
					00.790 MU 20	B ST			
					00.810 MU 50	BRADLEY ST			
					00.820 MU 51	BRADLEY ST			
					00.840		2	26I	
					00.840	BARTON UNITED METHODIST CHURCH			
					00.850 MU150	LATROBE ST			
					00.920 MU 30	BARTLETT ST			
					00.950		2	20I	
					00.950	STRUC #1018 BUTCHER RUN			
					01.010 MU9020	B ALLEY			
					01.020		2	24I	
					01.020 MU210	WALNUT ST			
					01.120 CO857	TAKOMA DR			
					01.220 MU185	OAK ST			
					01.250	SPEED LIMIT 40 MPH			
					01.410		2	25I	
					01.410	OUT CORP LMTS BARTON			
					01.440	SIGN: BARTON			
					01.650		2	22I	
					01.650 CO 28	LAUREL RUN RD			
					01.650 CO688	WATERSIDE ST			
					01.650 CO857	TAKOMA DR			

R
NAME: LOWER GEORGES
CREEK RD

*A,B = UNIMPROVED; C = GRADED & DRAINED; D,E = SOIL, GRAVEL, STONE; F,G = LOW TYPE BITUMINOUS
H,I = HIGH TYPE BITUMINOUS; J = CONCRETE; K = BRICK; L = BLOCK

STATE HIGHWAY LOCATION REFERENCE

COUNTY: ALLEGANY
DISTRICT: 6
DATE: 12/31/06

ROUTE NUMBER: MD 935 CONTINUED
INVENTORY DIRECTION: NORTH
ROUTE NAME: LOWER GEORGES CREEK RD

STATE SYSTEM	FUNCTIONAL CLASS	MEDIAN TYPE	ACCESS CONTROL	NHS	MILEPOINT	MILEPOINT DESCRIPTION	MARKED LANES	SURFACE WIDTH/TYPE*	AADT
STATE SECONDARY	R RUR MINOR COLL	NONE (UNDIV)	NONE	NOT NHS	01.660	SIGN: MOSCOW	2	22I	1,620
					01.790	BEGIN BRIDGE			
					01.800	STRUC #1017 GEORGES CREEK			
					01.810	END BRIDGE			
					01.900 CO 37	ROYALE LA			
					01.910 CO 32	MOSCOW ST			
					01.950 CO 38	RAINBOW LA			
					02.000 CO 39	RED ROSE LA			
					02.040 MD935A	NO NAME			
					02.210		2	20I	
					02.210	SPEED LIMIT 25 MPH			
					02.290	BEGIN BRIDGE			
					02.300	STRUC #1016 GEORGES CREEK			
					02.310	END BRIDGE			
					02.500 CO 40	MINE ST			
					02.580 CO 42	NIKEP LA			
					02.760		2	22I	
					02.970		2	30I	
					02.990 MD 36	LOWER GEORGES CREEK RD			
					02.990	STOP SIGN			

ROUTE NUMBER: MD 935A
INVENTORY DIRECTION: EAST
ROUTE NAME: NO NAME

STATE SYSTEM	FUNCTIONAL CLASS	MEDIAN TYPE	ACCESS CONTROL	NHS	MILEPOINT	MILEPOINT DESCRIPTION	MARKED LANES	SURFACE WIDTH/TYPE*	AADT
STATE SECONDARY	R RUR LOCAL	NONE (UNDIV)	NONE	NOT NHS	00.000		2	22I	3,299
					00.000 MD935	LOWER GEORGES CREEK RD			
					00.000	STOP SIGN			
					00.010	R/R CROSSING			
					00.100	STOP SIGN			
					00.100 MD 36	NEW GEORGES CREEK RD			

*A,B = UNIMPROVED; C = GRADED & DRAINED; D,E = SOIL, GRAVEL, STONE; F,G = LOW TYPE BITUMINOUS
H,I = HIGH TYPE BITUMINOUS; J = CONCRETE; K = BRICK; L = BLOCK

STATE HIGHWAY LOCATION REFERENCE

COUNTY: ALLEGANY
DISTRICT: 6
DATE: 12/31/06

ROUTE NUMBER: MD 936
INVENTORY DIRECTION: NORTH
ROUTE NAME: UPPER GEORGES CREEK RD

STATE SYSTEM	FUNCTIONAL CLASS	MEDIAN TYPE	ACCESS CONTROL	NHS	MILEPOINT	MILEPOINT DESCRIPTION	MARKED LANES	SURFACE WIDTH/TYPE*	AADT
STATE SECONDARY	U RUR MAJ COLL	NONE (UNDIV)	NONE	NOT NHS	00.000		2	20I	1,632
					00.000	MU 55 BROADWAY ST (BACK)			
					00.000	MU 50 CHURCH ST			
					00.000	STOP SIGN			
					00.010	MU150 SMITH HILL RD			
					00.010	MU120 PARSONAGE RD			
	R				00.110	OUT CORP LMETS MIDLAND			
					00.180	SPEED LIMIT 50 MPH			
					00.200	SIGN: WELCOME TO MIDLAND			
					00.210		2	22I	
					00.330		2	25I	
					00.570		2	22I	
	URB COLL				00.970				
					00.970	CO 70 KLONDIKE RD			
					01.030	CO 86 OCEAN HILL RD			
					01.120		2	24I	
					02.130	48" CP			
					02.540	CO681 CABIN RUN RD			
					02.560	SPEED LIMIT 35 MPH			
					02.810				1,542
					02.810	CO 74 SHAFT RD			
					02.830	CO104 SLOAN AVE			
					02.900	CO105 KERR RD			
					03.180	DRAINAGE 60" RCP 01084X0			
					03.320	IS 68 NATIONAL FREEWAY			
					03.320	STRUC #1113			
					03.500	MD831G CABOOSE RD			
					03.500	DRAINAGE 48" CP 01085X0			
					03.520		2	22I	
					03.690		2	24I	
					03.780	CO699 WELSH HILL RD			
					03.780	CO846 CHERRY LA			
					03.790	OP151 NO NAME			
					03.930	DRAINAGE CBC - 8'X44'X4' 01086X0			
					03.990		2	22I	

*A,B = UNIMPROVED; C = GRADED & DRAINED; D,E = SOIL, GRAVEL, STONE; F,G = LOW TYPE BITUMINOUS
H,I = HIGH TYPE BITUMINOUS; J = CONCRETE; K = BRICK; L = BLOCK

STATE HIGHWAY LOCATION REFERENCE

COUNTY: ALLEGANY
DISTRICT: 6
DATE: 12/31/06

ROUTE NUMBER: MD 936 CONTINUED

INVENTORY DIRECTION: NORTH

ROUTE NAME: UPPER GEORGES CREEK RD

STATE SYSTEM	FUNCTIONAL CLASS	MEDIAN TYPE	ACCESS CONTROL	NHS	MILEPOINT	MILEPOINT DESCRIPTION	MARKED LANES	SURFACE WIDTH/TYPE*	AADT
STATE SECONDARY	R URB COLL	NONE (UNDIV)	NONE	NOT NHS	03.990 CO148	MARTIN RUN RD	2	22I	1,542
					04.130 CO152	AVENUE A			
					04.230 OP 25	TROUTMAN LA			
					04.280 CO149	POWELLS LA			
					04.300	SPEED LIMIT 25 MPH			
					04.330 CO150	THIRD ST			
					04.390 CO153	GRAHAM ST			
					04.400 CO155	WALNUT ST			
					04.480 CO833	GLENN ST			
NAME: GRANT ST	U				04.650	IN CORP LMTS FROSTBURG			
					04.650 MU270	GREEN ST			
					04.745	NO NAME			
					04.750		2	21I	
					04.800	ELECTRICAL SUBSTATION			
					04.810		2	22I	
					04.810 MU110	BLAIR ST			
					04.850 MU8070	ALLEY #7			
					04.890 MU370	MCCULLOH ST			
					04.930 MU8010	ALLEY #1			
					04.960 MU550	WASHINGTON ST			
					05.000 MU380	MECHANIC ST			
					05.040	TRAFFIC SIGNAL			
					05.040 US 40AL	MAIN ST			
					05.040 MU260	GRANT ST (AHEAD)			

ROUTE NUMBER: MD 937

INVENTORY DIRECTION: NORTH

ROUTE NAME: MAIN ST

STATE SYSTEM	FUNCTIONAL CLASS	MEDIAN TYPE	ACCESS CONTROL	NHS	MILEPOINT	MILEPOINT DESCRIPTION	MARKED LANES	SURFACE WIDTH/TYPE*	AADT
MUNICIPAL	U URB LOCAL	NONE (UNDIV)	NONE	NOT NHS	00.000		2	28I	3,555
					00.000 MD135	CHURCH ST			
					00.000 MU300	MARYLAND AVE			
					00.000	BEGIN MUNICIPAL MAINTENANCE			
					00.000	STOP SIGN			

*A,B = UNIMPROVED; C = GRADED & DRAINED; D,E = SOIL, GRAVEL, STONE; F,G = LOW TYPE BITUMINOUS
H,I = HIGH TYPE BITUMINOUS; J = CONCRETE; K = BRICK; L = BLOCK

STATE HIGHWAY LOCATION REFERENCE

COUNTY: ALLEGANY
DISTRICT: 6
DATE: 12/31/06

ROUTE NUMBER: MD 937 CONTINUED
INVENTORY DIRECTION: NORTH
ROUTE NAME: MAIN ST

STATE SYSTEM	FUNCTIONAL CLASS	MEDIAN TYPE	ACCESS CONTROL	NHS	MILEPOINT	MILEPOINT DESCRIPTION	MARKED LANES	SURFACE WIDTH/TYPE*	AADT
MUNICIPAL	U URB LOCAL	NONE (UNDIV)	NONE	NOT NHS	00.010	SPUR FR MD 135	2	28I	3,555
					00.020 MU8000	BANK ALLEY			
					00.040	SPEED LIMIT 25 MPH			
					00.080 MU111	VICTORY POST DR			
					00.120	WESTERNPORT POST OFFICE			
					00.200		2	22I	
					00.200 MU350	OAKVIEW DR			
					00.280		2	20I	
					00.300 MU360	PHILOS AVE			
					00.360		2	24I	
					00.360	STRUC #1022 GEORGES CREEK			
					00.410 MU260	LINCOLN DR			
					00.460		2	22I	
					00.500 MU450	ROSS ST			
					00.500 MU510	WAVERLY ST			
					00.650		2	20I	
					00.650 MU230	KOLBERGS HILL RD			
					00.750 MU230	KOLBERGS HILL RD			
					00.940	SIGN: WESTERNPORT			
					01.010				
STATE SECONDARY	R RUR LOCAL				01.070				
NAME: CREEKSIDE DR					01.070	OUT CORP LMTS WESTERNPORT			
					01.070	END MUNICIPAL MAINTENANCE			
					01.070	BEGIN STATE MAINTENANCE			
					01.530	STOP SIGN			
					01.530 MD 36	NEW GEORGES CREEK RD			

ROUTE NUMBER: MD 939
INVENTORY DIRECTION: NORTH
ROUTE NAME: NO NAME

STATE SYSTEM	FUNCTIONAL CLASS	MEDIAN TYPE	ACCESS CONTROL	NHS	MILEPOINT	MILEPOINT DESCRIPTION	MARKED LANES	SURFACE WIDTH/TYPE*	AADT
STATE SECONDARY	R RUR LOCAL	NONE (UNDIV)	NONE	NOT NHS	00.000		2	24I	99
					00.000 MD 36	NEW GEORGES CREEK RD			
					00.010	ROAD END - GATE/BARRICADE			

*A,B = UNIMPROVED; C = GRADED & DRAINED; D,E = SOIL, GRAVEL, STONE; F,G = LOW TYPE BITUMINOUS
H,I = HIGH TYPE BITUMINOUS; J = CONCRETE; K = BRICK; L = BLOCK

STATE HIGHWAY ADMINISTRATION OF MARYLAND
HIGHWAY INFORMATION SERVICES DIVISION
DATA SUPPORT GROUP

STATE HIGHWAY LOCATION REFERENCE

COUNTY: ALLEGANY
DISTRICT: 6
DATE: 12/31/06

ROUTE NUMBER: MD 942
INVENTORY DIRECTION: NORTH
ROUTE NAME: BRIDGE ST

STATE SYSTEM	FUNCTIONAL CLASS	MEDIAN TYPE	ACCESS CONTROL	NHS	MILEPOINT	MILEPOINT DESCRIPTION	MARKED LANES	SURFACE WIDTH/TYPE*	AADT
STATE SECONDARY	U URB MINOR ART	NONE (UNDIV)	NONE	NOT NHS	00.000		2	28I	7,301
					00.000	WEST VIRGINIA ST/L			
					00.000	BEGIN BRIDGE			
					00.030	STRUC #1066 POTOMAC RIVER			
					00.060	END BRIDGE			
					00.060 MU435	BRIDGE ST (AHEAD)			

ROUTE NUMBER: MD 948AD
INVENTORY DIRECTION: NORTH
ROUTE NAME: PLEASANT VALLEY RD

STATE SYSTEM	FUNCTIONAL CLASS	MEDIAN TYPE	ACCESS CONTROL	NHS	MILEPOINT	MILEPOINT DESCRIPTION	MARKED LANES	SURFACE WIDTH/TYPE*	AADT
STATE SECONDARY	R RUR MINOR COLL	NONE (UNDIV)	NONE	NOT NHS	00.000		2	22I	1,361
					00.000 MD144	NATIONAL PIKE			
					00.000	STOP SIGN			
					00.030 RP 68- 4	RAMP 4 FR MD 948AD NB TO IS 68 EB			
					00.030 RP 68- 6	RAMP 6 FR IS 68 EB TO MD 948AD SB			
					00.050	BEGIN BRIDGE			
					00.070 IS 68	NATIONAL FREEWAY			
					00.070	STRUC #1150			
					00.070	EXIT #50			
					00.100	END BRIDGE			
		PAINTED			00.140				
					00.140 RP 68- 2	RAMP 2 FR IS 68 WB TO MD 948AD NB			
					00.140 RP 68- 8	RAMP 8 FR MD 948AD SB TO IS 68 WB			
					00.200 CO481	PLEASANT VALLEY RD			
					00.200 SR 28	LAKEVIEW DR			

ROUTE NUMBER: MD 948AE
INVENTORY DIRECTION: SOUTH
ROUTE NAME: ROCKY GAP RD

STATE SYSTEM	FUNCTIONAL CLASS	MEDIAN TYPE	ACCESS CONTROL	NHS	MILEPOINT	MILEPOINT DESCRIPTION	MARKED LANES	SURFACE WIDTH/TYPE*	AADT
STATE SECONDARY	R RUR LOCAL	NONE (UNDIV)	NONE	NOT NHS	02.420		2	22I	99

*A,B = UNIMPROVED; C = GRADED & DRAINED; D,E = SOIL, GRAVEL, STONE; F,G = LOW TYPE BITUMINOUS
H,I = HIGH TYPE BITUMINOUS; J = CONCRETE; K = BRICK; L = BLOCK

STATE HIGHWAY LOCATION REFERENCE

COUNTY: ALLEGANY
DISTRICT: 6
DATE: 12/31/06

ROUTE NUMBER: MD 948AE CONTINUED

INVENTORY DIRECTION: SOUTH

ROUTE NAME: ROCKY GAP RD

STATE SYSTEM	FUNCTIONAL CLASS	MEDIAN TYPE	ACCESS CONTROL	NHS	MILEPOINT	MILEPOINT DESCRIPTION	MARKED LANES	SURFACE WIDTH/TYPE*	AADT
STATE SECONDARY	R RUR LOCAL	NONE (UNDIV)	NONE	NOT NHS	02.420 CO457	ROCKY GAP RD (BACK)	2	22I	99
					02.540	BEGIN BRIDGE			
					02.560 IS 68	NATIONAL FREEWAY			
					02.560	STRUC #1151			
					02.590	END BRIDGE			
					02.600	STOP SIGN			
					02.600 MD144	NATIONAL PIKE			

ROUTE NUMBER: MD 948AF

INVENTORY DIRECTION: NORTH

ROUTE NAME: JEFFRIES RD

STATE SYSTEM	FUNCTIONAL CLASS	MEDIAN TYPE	ACCESS CONTROL	NHS	MILEPOINT	MILEPOINT DESCRIPTION	MARKED LANES	SURFACE WIDTH/TYPE*	AADT
STATE SECONDARY	R RUR LOCAL	NONE (UNDIV)	NONE	NOT NHS	00.620		2	22I	204
					00.620 CO472	JEFFRIES RD (BACK)			
					00.730	BEGIN BRIDGE			
					00.750 IS 68	NATIONAL FREEWAY			
					00.750	STRUC #1155			
					00.770	END BRIDGE			
					00.910 CO472	JEFFRIES RD (AHEAD)			

ROUTE NUMBER: MD 948AL

INVENTORY DIRECTION: SOUTH

ROUTE NAME: MV SMITH RD

STATE SYSTEM	FUNCTIONAL CLASS	MEDIAN TYPE	ACCESS CONTROL	NHS	MILEPOINT	MILEPOINT DESCRIPTION	MARKED LANES	SURFACE WIDTH/TYPE*	AADT
STATE SECONDARY	R RUR MINOR COLL	NONE (UNDIV)	NONE	NOT NHS	01.530		2	24I	110
					01.530 CO570	MV SMITH RD (BACK)			
					01.650 RP 68- 8	RAMP 8 FR MD 948AL SB TO IS 68 WB			
					01.660 RP 68- 7	RAMP 7 FR IS 68 WB TO MD 948AL SB			
					01.780	BEGIN BRIDGE			
	RUR LOCAL				01.800				
					01.800 IS 68	NATIONAL FREEWAY			
					01.800	STRUC #1130			
					01.800	EXIT #64			

*A,B = UNIMPROVED; C = GRADED & DRAINED; D,E = SOIL, GRAVEL, STONE; F,G = LOW TYPE BITUMINOUS
H,I = HIGH TYPE BITUMINOUS; J = CONCRETE; K = BRICK; L = BLOCK

STATE HIGHWAY LOCATION REFERENCE

COUNTY: ALLEGANY
DISTRICT: 6
DATE: 12/31/06

ROUTE NUMBER: MD 948AL CONTINUED

INVENTORY DIRECTION: SOUTH

ROUTE NAME: MV SMITH RD

STATE SYSTEM	FUNCTIONAL CLASS	MEDIAN TYPE	ACCESS CONTROL	NHS	MILEPOINT	MILEPOINT DESCRIPTION	MARKED LANES	SURFACE WIDTH/TYPE*	AADT
STATE SECONDARY	R RUR LOCAL	NONE (UNDIV)	NONE	NOT NHS	01.820	END BRIDGE	2	24I	110
					01.860 RP 68- 6	RAMP 6 FR IS 68 EB TO MD 948AL SB			
					01.860 RP 68- 4	RAMP 4 FR MD 948AL NB TO IS 68 EB			
					01.900		2	20I	
					01.900 SR 33	FOREST CT			
					02.000		2	34I	
					02.000 SR 10	NO NAME			
					02.020 CO570	MV SMITH RD (AHEAD)			

ROUTE NUMBER: MD 948AM

INVENTORY DIRECTION: WEST

ROUTE NAME: FLINTSTONE DR

STATE SYSTEM	FUNCTIONAL CLASS	MEDIAN TYPE	ACCESS CONTROL	NHS	MILEPOINT	MILEPOINT DESCRIPTION	MARKED LANES	SURFACE WIDTH/TYPE*	AADT
STATE SECONDARY	R RUR MAJ COLL	NONE (UNDIV)	NONE	NOT NHS	00.000		2	22I	1,161
					00.000 CO740	BLACK VALLEY RD (BACK)			
					00.000 CO505	FLINTSTONE CREEK RD			
					00.000 MD948AO	BLACK VALLEY RD			
					00.000	STOP SIGN			
					00.070	ENT TO FLINTSTONE V.F.C.			
					00.100	ATHLETIC FIELD			
					00.190	ATHLETIC FIELD			
					00.250 RP 68- 5	RAMP 5 FR IS 68 WB TO MD 948AM			
					00.250	EXIT #56			
	RUR LOCAL				00.260				99
					00.260 RP 68- 7	RAMP 7 FR MD 948AM TO IS 68 WB			
					00.610	PRIVATE DRIVE (AHEAD)			

ROUTE NUMBER: MD 948AO

INVENTORY DIRECTION: SOUTH

ROUTE NAME: BLACK VALLEY RD

STATE SYSTEM	FUNCTIONAL CLASS	MEDIAN TYPE	ACCESS CONTROL	NHS	MILEPOINT	MILEPOINT DESCRIPTION	MARKED LANES	SURFACE WIDTH/TYPE*	AADT
STATE SECONDARY	R RUR MAJ COLL	NONE (UNDIV)	NONE	NOT NHS	00.000		2	20I	1,480
					00.000 CO505	FLINTSTONE CREEK RD (BACK)			

*A,B = UNIMPROVED; C = GRADED & DRAINED; D,E = SOIL, GRAVEL, STONE; F,G = LOW TYPE BITUMINOUS
H,I = HIGH TYPE BITUMINOUS; J = CONCRETE; K = BRICK; L = BLOCK

STATE HIGHWAY LOCATION REFERENCE

COUNTY: ALLEGANY
DISTRICT: 6
DATE: 12/31/06

ROUTE NUMBER: MD 948AO CONTINUED

INVENTORY DIRECTION: SOUTH

ROUTE NAME: BLACK VALLEY RD

STATE SYSTEM	FUNCTIONAL CLASS	MEDIAN TYPE	ACCESS CONTROL	NHS	MILEPOINT	MILEPOINT DESCRIPTION	MARKED LANES	SURFACE WIDTH/TYPE*	AADT
STATE SECONDARY	R RUR MAJ COLL	NONE (UNDIV)	NONE	NOT NHS	00.000 CO740	BLACK VALLEY RD	2	20I	1,480
					00.000 MD948AM	FLINTSTONE DR			
					00.190		2	24I	
					00.190 IS 68	NATIONAL FREEWAY			
					00.190	STRUC #1077			
					00.310	STOP SIGN			
					00.310 MD144	OLD NATIONAL PIKE			
					00.310 CO848	MURLEYS BRANCH RD (AHEAD)			

ROUTE NUMBER: MD 948C

INVENTORY DIRECTION: NORTH

ROUTE NAME: SUNSET ORCHARD RD

STATE SYSTEM	FUNCTIONAL CLASS	MEDIAN TYPE	ACCESS CONTROL	NHS	MILEPOINT	MILEPOINT DESCRIPTION	MARKED LANES	SURFACE WIDTH/TYPE*	AADT
STATE SECONDARY	R RUR LOCAL	NONE (UNDIV)	NONE	NOT NHS	00.000		2	26I	99
					00.000 MD144	NATIONAL PIKE			
					00.000	STOP SIGN			
					00.020		2	22I	
					00.020 RP 68- 7	RAMP 7 FR MD 948C TO IS 68 WB			
					00.020	STOP SIGN			
					00.150		2	14I	
					00.170		2	12D&E	
					00.170	SIGN: NO TRESPASSING			
					00.390	PVT DR (AHEAD)			

ROUTE NUMBER: MD 948M

INVENTORY DIRECTION: WEST

ROUTE NAME: W WILSON RD

STATE SYSTEM	FUNCTIONAL CLASS	MEDIAN TYPE	ACCESS CONTROL	NHS	MILEPOINT	MILEPOINT DESCRIPTION	MARKED LANES	SURFACE WIDTH/TYPE*	AADT
STATE SECONDARY	R RUR LOCAL	NONE (UNDIV)	NONE	NOT NHS	00.000		2	22I	99
					00.000 MD144	NATIONAL PIKE			
					00.000	STOP SIGN			
					00.070		2	22H	
					00.370		2	28H	

*A,B = UNIMPROVED; C = GRADED & DRAINED; D,E = SOIL, GRAVEL, STONE; F,G = LOW TYPE BITUMINOUS
H,I = HIGH TYPE BITUMINOUS; J = CONCRETE; K = BRICK; L = BLOCK

STATE HIGHWAY LOCATION REFERENCE

COUNTY: ALLEGANY
DISTRICT: 6
DATE: 12/31/06

ROUTE NUMBER: MD 948M CONTINUED

INVENTORY DIRECTION: WEST

ROUTE NAME: W WILSON RD

STATE SYSTEM	FUNCTIONAL CLASS	MEDIAN TYPE	ACCESS CONTROL	NHS	MILEPOINT	MILEPOINT DESCRIPTION	MARKED LANES	SURFACE WIDTH/TYPE*	AADT
STATE SECONDARY	R RUR LOCAL	NONE (UNDIV)	NONE	NOT NHS	00.440 CO502	STREET RD	2	28H	99
					00.440 CO501	WEST WILSON RD (AHEAD)			

ROUTE NUMBER: MD 948Y

INVENTORY DIRECTION: NORTH

ROUTE NAME: HIGH GERMANY RD

STATE SYSTEM	FUNCTIONAL CLASS	MEDIAN TYPE	ACCESS CONTROL	NHS	MILEPOINT	MILEPOINT DESCRIPTION	MARKED LANES	SURFACE WIDTH/TYPE*	AADT
STATE SECONDARY	R RUR LOCAL	NONE (UNDIV)	NONE	NOT NHS	00.000		2	24I	99
					00.000 US 40SC	NATIONAL PIKE			
					00.000	STOP SIGN			
					00.030 RP 68- 6	RAMP 6 FR IS 68 EB TO MD 948Y SB			
					00.030 RP 68- 4	RAMP 4 FR MD 948Y NB TO IS 68 EB			
					00.040	BEGIN BRIDGE			
					00.070 IS 68	NATIONAL FREEWAY			
					00.070	STRUC #1128			
					00.070	EXIT #72			
					00.090	END BRIDGE			
					00.110 RP 68- 2	RAMP 2 FR IS 68 WB TO MD 948Y NB			
					00.290 RP 68- 8	RAMP 8 FR MD 948Y SB TO IS 68 WB			
					00.330	2 - 15' MULTI-PLATE PIPES			
					00.350 CO601	EARTH RD			
					00.370	STRUC #W0011 SIDELING HILL CREEK			
					00.370	WASHINGTON CO/L			

ROUTE NUMBER: MD 949

INVENTORY DIRECTION: NORTH

ROUTE NAME: W BRADDOCK RD

STATE SYSTEM	FUNCTIONAL CLASS	MEDIAN TYPE	ACCESS CONTROL	NHS	MILEPOINT	MILEPOINT DESCRIPTION	MARKED LANES	SURFACE WIDTH/TYPE*	AADT
STATE SECONDARY	R URB LOCAL	NONE (UNDIV)	NONE	NOT NHS	00.000		2	24I	99
					00.000 MD658	VOCKE RD			
					00.000 CO331	CLUB HOUSE RD (BACK)			
					00.000	STOP SIGN			
					00.064	SPEED LIMIT 30 MPH			

*A,B = UNIMPROVED; C = GRADED & DRAINED; D,E = SOIL, GRAVEL, STONE; F,G = LOW TYPE BITUMINOUS
H,I = HIGH TYPE BITUMINOUS; J = CONCRETE; K = BRICK; L = BLOCK

STATE HIGHWAY LOCATION REFERENCE

COUNTY: ALLEGANY
DISTRICT: 6
DATE: 12/31/06

ROUTE NUMBER: MD 949 CONTINUED

INVENTORY DIRECTION: NORTH
ROUTE NAME: W BRADDOCK RD

STATE SYSTEM	FUNCTIONAL CLASS	MEDIAN TYPE	ACCESS CONTROL	NHS	MILEPOINT	MILEPOINT DESCRIPTION	MARKED LANES	SURFACE WIDTH/TYPE*	AADT
STATE SECONDARY	R URB LOCAL	NONE (UNDIV)	NONE	NOT NHS	00.560	ROAD END - GATE/BARRICADE	2	24I	99

ROUTE NUMBER: MD 949A

INVENTORY DIRECTION: EAST
ROUTE NAME: NO NAME

STATE SYSTEM	FUNCTIONAL CLASS	MEDIAN TYPE	ACCESS CONTROL	NHS	MILEPOINT	MILEPOINT DESCRIPTION	MARKED LANES	SURFACE WIDTH/TYPE*	AADT
STATE SECONDARY	R URB LOCAL	NONE (UNDIV)	NONE	NOT NHS	00.000		2	26I	0
					00.000 MD 53	WINCHESTER RD			
					00.050		2	24I	
					00.120	ROAD END			

ROUTE NUMBER: MD 951

INVENTORY DIRECTION: NORTH
ROUTE NAME: VINE ST

STATE SYSTEM	FUNCTIONAL CLASS	MEDIAN TYPE	ACCESS CONTROL	NHS	MILEPOINT	MILEPOINT DESCRIPTION	MARKED LANES	SURFACE WIDTH/TYPE*	AADT
STATE SECONDARY	R URB LOCAL	NONE (UNDIV)	NONE	NOT NHS	00.000		2	18I	352
					00.000 MD 53	WINCHESTER RD			
					00.000 OP444	MRI RD (BACK)			
					00.000	STOP SIGN			
					00.020 OP 85	OLEANDER DR			
					00.070 CO280	FERN ST			
					00.210 OP 84	VINE ST			
					00.230 MD 53	WINCHESTER RD			
					00.230	STOP SIGN			

ROUTE NUMBER: MD 952

INVENTORY DIRECTION: NORTH
ROUTE NAME: HILLCREST DR

STATE SYSTEM	FUNCTIONAL CLASS	MEDIAN TYPE	ACCESS CONTROL	NHS	MILEPOINT	MILEPOINT DESCRIPTION	MARKED LANES	SURFACE WIDTH/TYPE*	AADT
STATE SECONDARY	U URB LOCAL	NONE (UNDIV)	NONE	NOT NHS	00.000		2	24I	99
					00.000 RP 68- 7	RAMP 7 FR IS 68 WB TO MD 952 SB			
					00.000 RP 68- 8	RAMP 8 FR MD 952 SB TO IS 68 WB			

*A,B = UNIMPROVED; C = GRADED & DRAINED; D,E = SOIL, GRAVEL, STONE; F,G = LOW TYPE BITUMINOUS
H,I = HIGH TYPE BITUMINOUS; J = CONCRETE; K = BRICK; L = BLOCK

STATE HIGHWAY LOCATION REFERENCE

COUNTY: ALLEGANY
DISTRICT: 6
DATE: 12/31/06

ROUTE NUMBER: MD 952 CONTINUED

INVENTORY DIRECTION: NORTH

ROUTE NAME: HILLCREST DR

STATE SYSTEM	FUNCTIONAL CLASS	MEDIAN TYPE	ACCESS CONTROL	NHS	MILEPOINT	MILEPOINT DESCRIPTION	MARKED LANES	SURFACE WIDTH/TYPE*	AADT
STATE SECONDARY	U URB LOCAL	NONE (UNDIV)	NONE	NOT NHS	00.040 OP174	NO NAME	2	24I	99
					00.070		2	20I	
					00.120		2	22J	
					00.120	BEGIN BRIDGE			
					00.140 IS 68	NATIONAL FREEWAY			
					00.140	STRUC #1081			
					00.140	EXIT #45			
					00.160		2	20I	
					00.160	END BRIDGE			
					00.170 OP175	NO NAME			
					00.170 MD952A	RANNELLS RD			
					00.220 RP 68- 4	RAMP 4 FR MD 952 NB TO IS 68 EB			
					00.220 RP 68- 6	RAMP 6 FR IS 68 EB TO MD 952 SB			
					00.220	STOP SIGN			
					00.310 OP176	NO NAME			
					00.310	ST PAUL DR (PVT)			

ROUTE NUMBER: MD 952A

INVENTORY DIRECTION: EAST

ROUTE NAME: RANNELLS RD

STATE SYSTEM	FUNCTIONAL CLASS	MEDIAN TYPE	ACCESS CONTROL	NHS	MILEPOINT	MILEPOINT DESCRIPTION	MARKED LANES	SURFACE WIDTH/TYPE*	AADT
STATE SECONDARY	R URB LOCAL	NONE (UNDIV)	NONE	NOT NHS	00.000		2	20I	99
					00.000 MD952	HILLCREST DR			
					00.000 OP175	NO NAME			
					00.000	STOP SIGN			
					00.070		2	14G	
					00.110		2	20G	
					00.120	AERIE RD (PVT)			
					00.150	ATR STATION #0070 (IS 68 EB/L)			
					00.180		2	10I	
					00.370	ROAD END - GATE/BARRICADE			

*A,B = UNIMPROVED; C = GRADED & DRAINED; D,E = SOIL, GRAVEL, STONE; F,G = LOW TYPE BITUMINOUS
H,I = HIGH TYPE BITUMINOUS; J = CONCRETE; K = BRICK; L = BLOCK

STATE HIGHWAY LOCATION REFERENCE

COUNTY: ALLEGANY
DISTRICT: 6
DATE: 12/31/06

ROUTE NUMBER: MD 956
INVENTORY DIRECTION: EAST
ROUTE NAME: PATRIOT PKWY

STATE SYSTEM	FUNCTIONAL CLASS	MEDIAN TYPE	ACCESS CONTROL	NHS	MILEPOINT	MILEPOINT DESCRIPTION	MARKED LANES	SURFACE WIDTH/TYPE*	AADT
STATE SECONDARY	R RUR MAJ COLL	NONE (UNDIV)	NONE	NOT NHS	00.000		2	22I	6,811
					00.000	US220			
					00.000	MCMULLEN HWY			
					00.020	STOP SIGN			
					00.020		2	24I	
					00.020	SPUR FR US 220			
					00.020	SPUR TO US 220			
		PAINTED			00.047				
		NONE (UNDIV)			00.126				
					00.126	BARTON PARK DR			
		PAINTED			00.165				
					00.190	SPEED LIMIT 35 MPH			
		NONE (UNDIV)			00.256				
					00.280	BEGIN BRIDGE			
					00.290	R/R #CSX 144 711 T			
					00.300	R/R #CSX 832 496 H			
					00.300	STRUC #1097			
					00.330	END BRIDGE			
					00.430	BEGIN BRIDGE			
					00.480	STRUC #1098 POTOMAC RIVER			
					00.480	WEST VIRGINIA ST/L			
					00.530	END BRIDGE IN WEST VIRGINIA			

ROUTE NUMBER: US 40AB
INVENTORY DIRECTION: NORTH
ROUTE NAME: NO NAME

STATE SYSTEM	FUNCTIONAL CLASS	MEDIAN TYPE	ACCESS CONTROL	NHS	MILEPOINT	MILEPOINT DESCRIPTION	MARKED LANES	SURFACE WIDTH/TYPE*	AADT
STATE SECONDARY	R URB LOCAL	NONE (UNDIV)	NONE	NOT NHS	00.000		2	26I	0
					00.000	MD144			
					00.000	ALI GHAN RD			
					00.030	STOP SIGN			
					00.040		2	30I	
					00.040	ROAD END			

*A,B = UNIMPROVED; C = GRADED & DRAINED; D,E = SOIL, GRAVEL, STONE; F,G = LOW TYPE BITUMINOUS
H,I = HIGH TYPE BITUMINOUS; J = CONCRETE; K = BRICK; L = BLOCK

STATE HIGHWAY LOCATION REFERENCE

COUNTY: ALLEGANY
DISTRICT: 6
DATE: 12/31/06

ROUTE NUMBER: US 40AF
INVENTORY DIRECTION: NORTH
ROUTE NAME: NO NAME

STATE SYSTEM	FUNCTIONAL CLASS	MEDIAN TYPE	ACCESS CONTROL	NHS	MILEPOINT	MILEPOINT DESCRIPTION	MARKED LANES	SURFACE WIDTH/TYPE*	AADT
STATE SECONDARY	R RUR LOCAL	NONE (UNDIV)	NONE	NOT NHS	00.000		2	24I	0
					00.000 MD144AE	GILPIN RD			
					00.000	STOP SIGN			
					00.020	STOP SIGN			
					00.020 MD144	OLD NATIONAL PIKE			

ROUTE NUMBER: US 40AL
INVENTORY DIRECTION: EAST
ROUTE NAME: NATIONAL HWY

STATE SYSTEM	FUNCTIONAL CLASS	MEDIAN TYPE	ACCESS CONTROL	NHS	MILEPOINT	MILEPOINT DESCRIPTION	MARKED LANES	SURFACE WIDTH/TYPE*	AADT
STATE SECONDARY	U RUR MAJ COLL	NONE (UNDIV)	NONE	NOT NHS	00.000		2	24I	2,251
					00.000	GARRETT CO/L			
					00.000	IN CORP LMTS FROSTBURG			
					00.020 CO174	KEMP DR			
					00.410	SPEED LIMIT 40 MPH			
	URB MINOR ART				00.420				
					00.420 CO175	CATHERINE ST			
					00.700 OP233	TISDALE ST			
NAME: MAIN ST					00.720	SPEED LIMIT 25 MPH			
					00.730	SIGN: FROSTBURG WELCOMES YOU			
					00.746	DRAINAGE STRUC #01200X0			
					00.800 MU470	SHAW ST			
					00.830 MU590	WENKS LA			
					00.870 MU150	C ST			
					00.950 MU242	FEDERAL ST #2			
					00.960		2	22I	
					00.960 MU 40	ARMSTRONG AVE			
					01.050 MU8230	ALLEY #23			
					01.080 MU8560	ALLEY #56			
					01.100 MU8220	ALLEY #22			
					01.150 MU280	HIGH ST			
					01.160 MU8210	N HIGH ST			
					01.220 MU325	LEMMERTS ALLEY			
					01.230	ALLEY B			

*A,B = UNIMPROVED; C = GRADED & DRAINED; D,E = SOIL, GRAVEL, STONE; F,G = LOW TYPE BITUMINOUS
H,I = HIGH TYPE BITUMINOUS; J = CONCRETE; K = BRICK; L = BLOCK

STATE HIGHWAY LOCATION REFERENCE

COUNTY: ALLEGANY
DISTRICT: 6
DATE: 12/31/06

ROUTE NUMBER: US 40AL CONTINUED
INVENTORY DIRECTION: EAST
ROUTE NAME: MAIN ST

STATE SYSTEM	FUNCTIONAL CLASS	MEDIAN TYPE	ACCESS CONTROL	NHS	MILEPOINT	MILEPOINT DESCRIPTION	MARKED LANES	SURFACE WIDTH/TYPE*	AADT
STATE SECONDARY	U URB MINOR ART	NONE (UNDIV)	NONE	NOT NHS	01.300 MU200	CHESTNUT ST	2	22I	2,251
					01.322	SPEED LIMIT 25 MPH			
					01.350 MU8550	ALLEY #55			
					01.360 MU100	BEALLS LA			
					01.420	FROSTBURG U.M.C.			
					01.450		2	20I	
					01.470	FROSTBURG POST OFFICE			
					01.480				15,021
					01.480 MD 36	N WATER ST			
					01.480 MU560	WATER ST			
					01.480	TRAFFIC SIGNAL			
					01.530		2	22I	
					01.530 MU140	BROADWAY			
					01.530 MU8240	ALLEY #24			
					01.530	TRAFFIC SIGNAL			
					01.570	ST. MICHAELS CHURCH			
					01.600	ST. MICHAELS SCHOOL			
					01.620 MU520	UHL ST			
					01.680 MU350	MAPLE ST			
					01.690		2	36I	
					01.690 MU222	DEPOT ST			
					01.720 MU180	CENTER ST			
					01.740	FROSTBURG ELKS CLUB			
					01.750 MU8190	ALLEY #19			
					01.780	FIRST ENGLISH BAPTIST CHURCH			
					01.790 MU 60	BAPTIST ST			
					01.800		2	24I	
					01.800 MU120	BOWERY ST			
					01.830 MU8080	ALLEY #8			
					01.870 MU8090	ALLEY #9			
					01.880	THE ZION U.C.C.			
					01.910 MU8100	ALLEY #10			
					01.920 MU320	LEE ST			
					01.950 MU260	GRANT ST			
					01.950 MD936	GRANT ST			

*A,B = UNIMPROVED; C = GRADED & DRAINED; D,E = SOIL,GRAVEL,STONE; F,G = LOW TYPE BITUMINOUS
H,I = HIGH TYPE BITUMINOUS; J = CONCRETE; K= BRICK; L = BLOCK

STATE HIGHWAY LOCATION REFERENCE

COUNTY: ALLEGANY
DISTRICT: 6
DATE: 12/31/06

ROUTE NUMBER: US 40AL CONTINUED
INVENTORY DIRECTION: EAST
ROUTE NAME: MAIN ST

STATE SYSTEM	FUNCTIONAL CLASS	MEDIAN TYPE	ACCESS CONTROL	NHS	MILEPOINT	MILEPOINT DESCRIPTION	MARKED LANES	SURFACE WIDTH/TYPE*	AADT
STATE SECONDARY	U URB MINOR ART	NONE (UNDIV)	NONE	NOT NHS	01.950	TRAFFIC SIGNAL	2	24I	15,021
					02.030 MU410	MT VERNON ST			
					02.070 MU160	CEMETERY RD			
					02.230 MU 70	BARNARD ST			
					02.240 MU475	SLEEMAN ST			
					02.290	FROSTBURG FIRE DEPARTMENT			
		PAINTED			02.320		2	26I	
					02.320 MU530	VICTORIA LA			
					02.320	TRAFFIC SIGNAL			
					02.350		2	24I	
					02.400 MU8120	ALLEY 12			
		NONE (UNDIV)			02.410				
					02.410 MU 75	BEALL HIGH SCHOOL RD			
		PAINTED			02.430		2	26I	
					02.460 MU310	JENKINS ST			
					02.465	MOUNTAIN RIDGE HIGH SCHOOL			
					02.475	SPUR TO MD 36			
		NONE (UNDIV)			02.490		2	28I	
					02.490	MD 36 (SB/L)			
					02.500	SIGN: BIKE ROUTE			
					02.500	BIKE LANE WITH 12' SHOULDER OUT RT			
	R URB OPA				02.550		3	36I	11,261
NAME: NATIONAL PIKE					02.550 MD 36	NEW GEORGES CREEK RD			
					02.550	OUT CORP LMTS FROSTBURG			
					02.550	TRAFFIC SIGNAL			
					02.730	SPEED LIMIT 45 MPH			
					03.050	SIGN: ECKHART			
		CENTER TLA (UNDIV)			03.080		2	24I	
					03.110	DANMILL DR			
					03.190 OP467	ECKHART SCHOOL RD			
					03.270 CO700	PORTER RD			
		NONE (UNDIV)			03.330		2	28I	
					03.336	DRAINAGE STRUC #01099X0			
					03.410 MD638	PARKERSBURG RD			
					03.440		2	24I	

*A,B = UNIMPROVED; C = GRADED & DRAINED; D,E = SOIL, GRAVEL, STONE; F,G = LOW TYPE BITUMINOUS
H,I = HIGH TYPE BITUMINOUS; J = CONCRETE; K = BRICK; L = BLOCK

STATE HIGHWAY ADMINISTRATION OF MARYLAND
HIGHWAY INFORMATION SERVICES DIVISION
DATA SUPPORT GROUP

STATE HIGHWAY LOCATION REFERENCE

COUNTY: ALLEGANY
DISTRICT: 6
DATE: 12/31/06

ROUTE NUMBER: US 40AL CONTINUED

INVENTORY DIRECTION: EAST

ROUTE NAME: NATIONAL PIKE

STATE SYSTEM	FUNCTIONAL CLASS	MEDIAN TYPE	ACCESS CONTROL	NHS	MILEPOINT	MILEPOINT DESCRIPTION	MARKED LANES	SURFACE WIDTH/TYPER*	AADT
STATE SECONDARY	R URB OPA	NONE (UNDIV)	NONE	NOT NHS	03.580	CASINO DR (PVT)	2	24I	11,261
					03.640	STRUC #1024 PORTER RUN			
					03.680 MD743	OLD NATIONAL PIKE			
					03.710 CO140	PINEY MT RD			
					03.730	SIGN: ECKHART			
					03.770		2	28I	
					03.770	SPEED LIMIT 50 MPH			
					03.970		3	36I	
		PAINTED			04.000		3	60I	
		CURBED			04.040		3	36I	
					04.080	SIGN: CLARYSVILLE			
					04.170	SPUR TO CLARYSVILLE RD			
					04.170	CROSSOVER			
					04.200	STRUC #1025 BRADDOCK RUN			
					04.210	SPUR TO MD 55			
					04.220				13,461
					04.220 MD 55	VALE SUMMIT RD			
					04.220	CROSSOVER			
					04.230		4	50I	
					04.230	SPUR FR MD 55			
					04.230	CROSSOVER			
					04.370	SPUR TO CLARYSVILLE RD			
					04.370	DIRECTIONAL CROSSOVER			
		PAINTED			04.400		4	48I	
					04.439	DRAINAGE STRUC #01203X0			
					04.470		3	48I	
					04.480	SIGN: CLARYSVILLE			
		NONE (UNDIV)			04.520		3	38I	
					04.780		2	30I	
					04.810		2	24I	
					04.840	DRAINAGE STRUC #01095X0			
					04.850	ATR STATION #0026 (CABINET WB/L)			
					05.140	48" RCP			
					05.590		3	36I	
					05.880		2	30I	

*A,B = UNIMPROVED; C = GRADED & DRAINED; D,E = SOIL, GRAVEL, STONE; F,G = LOW TYPE BITUMINOUS
H,I = HIGH TYPE BITUMINOUS; J = CONCRETE; K = BRICK; L = BLOCK

STATE HIGHWAY ADMINISTRATION OF MARYLAND
HIGHWAY INFORMATION SERVICES DIVISION
DATA SUPPORT GROUP

STATE HIGHWAY LOCATION REFERENCE

COUNTY: ALLEGANY

DISTRICT: 6

DATE: 12/31/06

ROUTE NUMBER: US 40AL CONTINUED

INVENTORY DIRECTION: EAST

ROUTE NAME: NATIONAL PIKE

STATE SYSTEM	FUNCTIONAL CLASS	MEDIAN TYPE	ACCESS CONTROL	NHS	MILEPOINT	MILEPOINT DESCRIPTION	MARKED LANES	SURFACE WIDTH/TYPE*	AADT
STATE SECONDARY	R URB OPA	NONE (UNDIV)	NONE	NOT NHS	05.910		2	24I	13,461
					05.960	CO279 RED HILL RD			
					05.980	SIGN: WELCOME TO LAVALE			
					06.250	HISTORIC MARK: FIRST TOLL GATE			
					06.290	SPEED LIMIT 40 MPH			
					06.305		3	34I	
		PAINTED			06.360		3	36I	
		NONE (UNDIV)			06.405		4	48I	
		CENTER TLA (UNDIV)			06.430		4	52I	
					06.430	TRAFFIC SIGNAL			
					06.430	ENT TO LAVALE PLAZA			
		CURBED			06.590		4	48I	
					06.590	SPUR TO MD 53			
					06.620				14,531
					06.620	MD 53 WINCHESTER RD			
					06.620	TRAFFIC SIGNAL			
					06.640	SPUR FR MD 53			
		CENTER TLA (UNDIV)			06.690		4	50I	
					06.700	STRUC #1026 BRADDOCK RUN			
		CURBED			06.850		4	52I	
					06.850	CROSSOVER			
					06.960	RP 68- 1 RAMP 1 FR US 40AL NB TO IS 68 WB			
					06.970	RP 68- 8 RAMP 8 FR US 40AL TO RAMP 1 (TO IS 68)			
					06.970	RP 68- 3 RAMP 3 FR RAMP 2 (FR IS 68) TO US 40AL			
					06.970	CROSSOVER			
					06.970	TRAFFIC SIGNAL			
					06.990	RP 68- 2 RAMP 2 FR IS 68 WB TO US 40AL NB			
		CENTER TLA (UNDIV)			07.020				
					07.290	36" CP			
					07.300	ENT TO LOWE'S			
					07.300	TRAFFIC SIGNAL			
		NONE (UNDIV)			07.410				
					07.460		3	36I	
NAME: NATIONAL HWY					07.460	MD658 CAMPGROUND RD			
					07.460	OP136 CUPLER DR			

*A,B = UNIMPROVED; C = GRADED & DRAINED; D,E = SOIL, GRAVEL, STONE; F,G = LOW TYPE BITUMINOUS
H,I = HIGH TYPE BITUMINOUS; J = CONCRETE; K = BRICK; L = BLOCK

STATE HIGHWAY ADMINISTRATION OF MARYLAND
HIGHWAY INFORMATION SERVICES DIVISION
DATA SUPPORT GROUP

STATE HIGHWAY LOCATION REFERENCE

COUNTY: ALLEGANY
DISTRICT: 6
DATE: 12/31/06

ROUTE NUMBER: US 40AL CONTINUED
INVENTORY DIRECTION: EAST
ROUTE NAME: NATIONAL HWY

STATE SYSTEM	FUNCTIONAL CLASS	MEDIAN TYPE	ACCESS CONTROL	NHS	MILEPOINT	MILEPOINT DESCRIPTION	MARKED LANES	SURFACE WIDTH/TYPER*	AADT
STATE SECONDARY	R URB OPA	NONE (UNDIV)	NONE	NOT NHS	07.460	TRAFFIC SIGNAL	3	36I	14,531
					07.480	BARRACK "C"			
					07.490	ENT TO MD STATE POLICE BARRACKS "C"			
					07.520	LAVALE BAPTIST CHURCH			
		PAINTED			07.540		3	38I	
					07.560		2	36I	
		NONE (UNDIV)			07.590				
					07.590 CO335	HELMAN DR			
					07.610 CO721	ASBURY AVE			
		PAINTED			07.620		2	32I	
					07.620	60", 24", 18" CMP			
					07.660 CO722	BANE ST			
					07.670		2	28I	
		NONE (UNDIV)			07.760		2	36I	
					07.760 OP113	LOCUST AVE			
					07.790 CO337	WARFIELD PL			
					07.910 CO338	PARKSIDE BLVD			
					07.950 CO344	WEST ST			
					07.970 CO341	LAVALE BLVD			
					08.030	LAVALE VOLUNTEER RESCUE			
					08.040 CO343	LAVALE CT			
					08.070 CO346	EAST ST			
					08.130 CO347	ROSELAWN AVE			
					08.140 CO348	HAROLD ST			
					08.190 OP117	S WOODLAWN AVE			
					08.280 CO350	OAKLAWN AVE			
					08.370 CO351	HOLLY AVE			
					08.440	ALLEGANY COUNTY LIBRARY LAVALE BRANCH			
					08.470 CO352	GRANT DR			
					08.480	HISTORIC MARKER			
					08.510 CO361	MARY CT			
					08.700 CO725	N LAVALE ST			
					08.700 CO358	S LAVALE ST			
		PAINTED			08.890		2	24I	

*A,B = UNIMPROVED; C = GRADED & DRAINED; D,E = SOIL, GRAVEL, STONE; F,G = LOW TYPE BITUMINOUS
H,I = HIGH TYPE BITUMINOUS; J = CONCRETE; K = BRICK; L = BLOCK

STATE HIGHWAY ADMINISTRATION OF MARYLAND
HIGHWAY INFORMATION SERVICES DIVISION
DATA SUPPORT GROUP

STATE HIGHWAY LOCATION REFERENCE

COUNTY: ALLEGANY

DISTRICT: 6

DATE: 12/31/06

ROUTE NUMBER: US 40AL CONTINUED

INVENTORY DIRECTION: EAST

ROUTE NAME: NATIONAL HWY

STATE SYSTEM	FUNCTIONAL CLASS	MEDIAN TYPE	ACCESS CONTROL	NHS	MILEPOINT	MILEPOINT DESCRIPTION	MARKED LANES	SURFACE WIDTH/TYPE*	AADT
STATE SECONDARY	R URB OPA	PAINTED	NONE	NOT NHS	08.890 CO356	N WOODLAWN AVE	2	24I	14,531
					08.890 CO724	FAYETTE ST			
					08.920	LAVALE UNITED METHODIST CHURCH			
		NONE (UNDIV)			08.940				
		PAINTED			08.970				
					08.970 CO354	LONG DR			
					08.970	TRAFFIC SIGNAL			
		NONE (UNDIV)			09.020		2	36I	
					09.060		2	42I	13,341
					09.060 CO843	OLD CASH VALLEY RD			
					09.060 CO756	BRIDGE ST			
					09.120		2	30I	
					09.150	LAVALE ASSEMBLY OF GOD			
					09.170 CO370	BRADDOCK ST			
					09.190	BEGIN BRIDGE			
					09.200	STRUC #1027 BRADDOCK RUN			
					09.210	END BRIDGE			
					09.220		2	42I	
					09.220 CO382	MILL ST			
					09.370		2	28I	
					09.370 CO383	C ST			
					09.430		2	24I	
					09.440	DRAINAGE STRUC #01204X0			
					09.470 CO388	KELSO DR			
					09.520 CO389	KLOSTERMAN AVE			
					09.560	LAVALE POST OFFICE			
					09.590		2	28I	
					09.590 CO676	LANE AVE			
					09.610 CO393	MILLER AVE			
					09.770 OP287	MC HENRY ST			
					10.030 CO396	PARK AVE			
					10.180	SPEED LIMIT 30 MPH			
					10.240	PARK PLACE U.M.C.			
					10.480 MD831A	OLD MT SAVAGE RD			
		CURBED			10.490		2	24I	

*A,B = UNIMPROVED; C = GRADED & DRAINED; D,E = SOIL, GRAVEL, STONE; F,G = LOW TYPE BITUMINOUS
H,I = HIGH TYPE BITUMINOUS; J = CONCRETE; K = BRICK; L = BLOCK

STATE HIGHWAY LOCATION REFERENCE

COUNTY: ALLEGANY
DISTRICT: 6
DATE: 12/31/06

ROUTE NUMBER: US 40AL CONTINUED

INVENTORY DIRECTION: EAST

ROUTE NAME: NATIONAL HWY

STATE SYSTEM	FUNCTIONAL CLASS	MEDIAN TYPE	ACCESS CONTROL	NHS	MILEPOINT	MILEPOINT DESCRIPTION	MARKED LANES	SURFACE WIDTH/TYPE*	AADT
STATE SECONDARY	R URB OPA	CURBED	NONE	NOT NHS	10.560	HISTORIC MARKER	2	24I	13,341
					10.590		3	36I	
					10.610	SPUR FR MD 36			
					10.630	R/R #CSX 832 237 W			
		NONE (UNDIV)			10.640		2	28I	
					10.640 MD 36	MT SAVAGE RD			
					10.640	TRAFFIC SIGNAL			
					10.670 CO402	LOCUST GROVE RD			
					11.200		2	24I	
					11.450	BEGIN BRIDGE			
					11.480	STRUC #1028 WILLS CREEK			
					11.500		2	28I	
					11.500	END BRIDGE			
					11.520	SPEED LIMIT 25 MPH			
MUNICIPAL	U				11.530				
NAME: MECHANIC ST					11.530	IN CORP LMTS CUMBERLAND			
					11.530	END STATE MAINTENANCE			
					11.530	BEGIN MUNICIPAL MAINTENANCE			
					11.530	SIGN: HISTORIC CUMBERLAND			
					11.670	SIGN: PICNIC AREA			
					11.700				
					11.720				
		URB MINOR ART			11.780				
NAME: HENDERSON AVE					11.780 MU2370	N MECHANIC ST			
					11.780	TRAFFIC SIGNAL			
					11.800		2	28J	
					11.800	SPUR FR MECHANIC ST			
					11.900	BEGIN BRIDGE			
					11.930	R/R #CSX 145 054 H			
					11.960 MU1390	FRANKLIN ST			
					11.960	STRUC #AC002			
					11.970		2	28I	
					11.970	END BRIDGE			
					11.990 MU6072	ALLEY 7 (#2)			
					12.020				

*A,B = UNIMPROVED; C = GRADED & DRAINED; D,E = SOIL, GRAVEL, STONE; F,G = LOW TYPE BITUMINOUS
H,I = HIGH TYPE BITUMINOUS; J = CONCRETE; K = BRICK; L = BLOCK

STATE HIGHWAY LOCATION REFERENCE

COUNTY: ALLEGANY

DISTRICT: 6

DATE: 12/31/06

ROUTE NUMBER: US 40AL CONTINUED

INVENTORY DIRECTION: EAST

ROUTE NAME: HENDERSON AVE

STATE SYSTEM	FUNCTIONAL CLASS	MEDIAN TYPE	ACCESS CONTROL	NHS	MILEPOINT	MILEPOINT DESCRIPTION	MARKED LANES	SURFACE WIDTH/TYPE*	AADT
MUNICIPAL	U URB MINOR ART	NONE (UNDIV)	NONE	NOT NHS	12.020 MU6100	ALLEY #10	2	28I	13,341
					12.020	SPEED LIMIT 25 MPH			
					12.050 MU6130	ALLEY #13			
					12.070 MU2720	PEAR ST			
					12.070	TRAFFIC SIGNAL			
					12.150 MU2880	PULASKI ST			
					12.190				
					12.190 MU3630	VALLEY ST			
					12.190	TRAFFIC SIGNAL			
					12.220				
					12.220 MU6260	ALLEY #26			
					12.240 MU6250	ALLEY #25			
					12.340 MU2435	MILTON PL			
					12.400				
					12.400 MU1930	KNOX ST			
					12.400	TRAFFIC SIGNAL			
					12.420				
					12.500 MU350	BOND ST			
					12.620 MU2820	POLK ST			
					12.660 MU271	BEDFORD ST (#3)			
					12.680 MU270	BEDFORD ST			
					12.680 MU1412	FREDERICK ST			
					12.680	STRUC #AC001			
					12.690 MU1411	FREDERICK ST #2			
					12.700 MU910	DAVIDSON ST			
					12.710 MU6690	ALLEY #69			
					12.730 MU690	CHARLES ST			
					12.750 MU6700	ALLEY #70			
					12.790 MU1430	FULTON ST			
					12.800 MU6720	ALLEY #72			
		POSITIVE BARRIER			12.830		4	56I	
NAME: FRONT ST					12.830 MU1510	GLENN ST			
					12.830	US 40AL (WB/L) HENDERSON AVE			
					12.840	SPUR FR US 40AL W/B HENDERSON AVE			
					12.850 MU6730	ALLEY #73			

*A,B = UNIMPROVED; C = GRADED & DRAINED; D,E = SOIL, GRAVEL, STONE; F,G = LOW TYPE BITUMINOUS
H,I = HIGH TYPE BITUMINOUS; J = CONCRETE; K = BRICK; L = BLOCK

STATE HIGHWAY LOCATION REFERENCE

COUNTY: ALLEGANY
DISTRICT: 6
DATE: 12/31/06

ROUTE NUMBER: US 40AL CONTINUED
INVENTORY DIRECTION: EAST
ROUTE NAME: FRONT ST

STATE SYSTEM	FUNCTIONAL CLASS	MEDIAN TYPE	ACCESS CONTROL	NHS	MILEPOINT	MILEPOINT DESCRIPTION	MARKED LANES	SURFACE WIDTH/TYPE*	AADT
MUNICIPAL	U URB MINOR ART	POSITIVE BARRIER	NONE	NOT NHS	12.890	SPUR TO BALTIMORE ST #2	4	56I	13,341
					12.900		4	58I	
					12.900	MU252 BALTIMORE ST #2			
					12.910	MU2690 PARK ST			
		NONE (UNDIV)			12.950		2	30I	
					12.950	US 40AL (WB/L) HENDERSON AVE			
					12.950	SPUR TO US 40AL W/B HENDERSON AVE			
					13.000	MU6710 ALLEY #71			
					13.030		2	28I	
					13.030	MU940 DECATUR ST			
					13.070	MU290 BELLEVUE ST			
					13.160	MU1530 GOETHE ST			
					13.270				
					13.400	MU3770 WEBER ST			
					13.430	MU3980 YALE ST			
					13.440				
					13.440	MU2280 MARION ST			
					13.500	CEMETERY			
STATE SECONDARY					13.510				
					13.510	MU3270 SHADES LA			
					13.510	END MUNICIPAL MAINTENANCE			
					13.510	BEGIN STATE MAINTENANCE			
		CURBED			13.540		4	48I	
					13.550		4	64I	
					13.560		2	24I	
					13.560	RP 68- 8 RAMP 8 FR US 40AL SB TO IS 68 WB			
					13.560	RP 68- 2 RAMP 2 FR IS 68 WB TO US 40AL NB			
					13.580	RP 68- 7 RAMP 7 FR RAMP 2 (FR IS 68) TO US 40AL			
					13.580	RP 68- 1 RAMP 1 FR US 40AL TO RAMP 8 (TO IS 68)			
					13.580	CROSSOVER			
					13.620	IS 68 NATIONAL FREEWAY			
					13.620	STRUC #1093			
					13.620	EXIT #44			
					13.620	MD639 WILLOWBROOK RD (AHEAD)			

*A,B = UNIMPROVED; C = GRADED & DRAINED; D,E = SOIL, GRAVEL, STONE; F,G = LOW TYPE BITUMINOUS
H,I = HIGH TYPE BITUMINOUS; J = CONCRETE; K = BRICK; L = BLOCK

STATE HIGHWAY ADMINISTRATION OF MARYLAND
HIGHWAY INFORMATION SERVICES DIVISION
DATA SUPPORT GROUP

STATE HIGHWAY LOCATION REFERENCE

COUNTY: ALLEGANY

DISTRICT: 6

DATE: 12/31/06

ROUTE NUMBER: US 40SC
INVENTORY DIRECTION: EAST
ROUTE NAME: NATIONAL PIKE

STATE SYSTEM	FUNCTIONAL CLASS	MEDIAN TYPE	ACCESS CONTROL	NHS	MILEPOINT	MILEPOINT DESCRIPTION	MARKED LANES	SURFACE WIDTH/TYPE*	AADT
STATE SECONDARY	R RUR MINOR COLL	NONE (UNDIV)	NONE	NOT NHS	00.000		2	22I	271
					00.000 CO567	FIFTEEN MILE CREEK RD (BACK)			
					00.060 RP 68- 6	RAMP 6 FR IS 68 EB TO US 40SC SB			
					00.070 RP 68- 5	RAMP 5 FR US 40SC SB TO IS 68 EB			
					00.160	BEGIN BRIDGE			
					00.180 IS 68	NATIONAL FREEWAY			
					00.180	STRUC #1133			
					00.180	EXIT #62			
					00.200	END BRIDGE			
					00.230 RP 68- 8	RAMP 8 FR US 40SC SB TO IS 68 WB			
					00.230 RP 68- 2	RAMP 2 FR IS 68 WB TO US 40SC NB			
					00.270 MD144	OLD NATIONAL PIKE			
					00.290 CO565	BIG RIDGE RD			
					00.370	STRUC #1036 FIFTEEN MILE CREEK			
					00.700 CO563	FIFTEEN MILE CREEK RD NORTH			
					01.220		3	33I	
					01.500		2	30I	
					01.620		2	22H	
					01.760 CO570	MV SMITH RD			
					01.800 CO575	GREEN RIDGE RD			
					01.890	SPEED LIMIT 50 MPH			
					02.560	DRAINAGE CBC - 14'X28'X5' 01090X0			
					02.610 CO745	MOUNTAIN RD			
					03.600 CO580	W SHIPLEY RD			
					04.270		2	22I	
					04.270 CO579	TOWER RD			
					04.270	SCENIC OVERLOOK			
					05.150 CO589	OLD ADAMS RD			
					05.260	SPUR TO E SHIPLEY RD			
					05.360 CO581	EAST SHIPLEY RD			
	RUR MAJ COLL				05.770				
					05.770 CO660	ORLEANS RD			
					05.855	DRAINAGE STRUC #01091X0			
	RUR LOCAL				05.860				
					05.860 CO584	N ORLEANS RD			

*A,B = UNIMPROVED; C = GRADED & DRAINED; D,E = SOIL, GRAVEL, STONE; F,G = LOW TYPE BITUMINOUS
H,I = HIGH TYPE BITUMINOUS; J = CONCRETE; K = BRICK; L = BLOCK

STATE HIGHWAY LOCATION REFERENCE

COUNTY: ALLEGANY

DISTRICT: 6

DATE: 12/31/06

ROUTE NUMBER: US 40SC CONTINUED

INVENTORY DIRECTION: EAST

ROUTE NAME: NATIONAL PIKE

STATE SYSTEM	FUNCTIONAL CLASS	MEDIAN TYPE	ACCESS CONTROL	NHS	MILEPOINT	MILEPOINT DESCRIPTION	MARKED LANES	SURFACE WIDTH/TYPE*	AADT
STATE SECONDARY	R RUR LOCAL	NONE (UNDIV)	NONE	NOT NHS	05.860 CO747	STONE RD	2	22I	271
					05.930	DRAINAGE CBC - 12'X22'X4' 01092X0			
					06.000	DRAINAGE CBC - 12'X22'X5' 01093X0			
					06.340	STRUC #1037 SNIB HOLLOW RUN			
					06.770	STRUC #1175			
					06.920		2	24I	
					07.230 CO595	MANN RD			
					07.230	STOP SIGN			
					07.240	BEGIN BRIDGE			
					07.260 IS 68	NATIONAL FREEWAY			
					07.260	STRUC #1129			
					07.310	END BRIDGE			
					07.320 CO591	TURKEY FARM RD			
					07.320	STOP SIGN			
					07.650 CO596	PRICE RD			
					08.000	STRUC #1039 SNIB HOLLOW RUN			
					08.200 MD144AL	NO NAME			
					08.560	STRUC #1040 SNIB HOLLOW RUN			
					08.610 CO599	DIVIDE RIDGE RD			
					08.780 MD948Y	HIGH GERMANY RD			
					08.970 CO751	SWAIN RD			
					09.140	SPEED LIMIT 40 MPH			
					09.240	ROBY ROSS LA			
					09.330		2	22I	
					09.490	BEGIN BRIDGE			
					09.500	STRUC #1064 SIDELING HILL CREEK			
					09.500	WASHINGTON CO/L			

ROUTE NUMBER: US 220

INVENTORY DIRECTION: NORTH

ROUTE NAME: MCMULLEN HWY

STATE SYSTEM	FUNCTIONAL CLASS	MEDIAN TYPE	ACCESS CONTROL	NHS	MILEPOINT	MILEPOINT DESCRIPTION	MARKED LANES	SURFACE WIDTH/TYPE*	AADT
STATE PRIMARY	R URB OPA	NONE (UNDIV)	NONE	NHS	00.000		2	24I	12,751
					00.000	BEGIN BRIDGE IN WEST VIRGINIA			

*A,B = UNIMPROVED; C = GRADED & DRAINED; D,E = SOIL, GRAVEL, STONE; F,G = LOW TYPE BITUMINOUS
H,I = HIGH TYPE BITUMINOUS; J = CONCRETE; K = BRICK; L = BLOCK

STATE HIGHWAY LOCATION REFERENCE

COUNTY: ALLEGANY
DISTRICT: 6
DATE: 12/31/06

ROUTE NUMBER: US 220 CONTINUED
INVENTORY DIRECTION: NORTH
ROUTE NAME: MCMULLEN HWY

STATE SYSTEM	FUNCTIONAL CLASS	MEDIAN TYPE	ACCESS CONTROL	NHS	MILEPOINT	MILEPOINT DESCRIPTION	MARKED LANES	SURFACE WIDTH/TYPE*	AADT
STATE PRIMARY	R URB OPA	NONE (UNDIV)	NONE	NHS	00.280	SPEED LIMIT 30 MPH	2	24I	12,751
					00.290	STRUC #1060 POTOMAC RIVER			
					00.290	WEST VIRGINIA ST/L			
					00.380	R/R #CSX 832 521 N			
					00.410 MD135	MCCOOLE WESTERNPORT RD			
					00.430		2	28I	
					00.430	END BRIDGE			
					00.450		2	22I	
					00.470		2	24I	7,301
					00.470 CO278	CHESAPEAKE AVE			
					00.470 MD135B	NO NAME			
		CENTER TLA (UNDIV)			00.500				
		NONE (UNDIV)			00.590		3	36I	
					00.630	SPEED LIMIT 40 MPH			
					00.640 CO226	DORCHESTER AVE			
					00.890	BEGIN BRIDGE			
					00.900 MD135A	NO NAME			
					00.900	STRUC #1059			
					00.910	END BRIDGE			
					01.080		3	34I	
					01.110		4	44I	
					01.170		3	40I	
					01.210 CO228	BURKE HILL RD			
		PAINTED			01.300		3	36I	
		NONE (UNDIV)			01.350				
					01.350 MD135A	NO NAME			
					01.350 CO229	RED ROCK LA			
		PAINTED			01.380				
					01.380	SPUR FR MD 135A			
	RUR OPA				01.430				
					01.450				
					01.450	SPEED LIMIT 50 MPH			
		NONE (UNDIV)			01.490				
					01.640	WARM BREEZE LA (PVT)			
					01.660 CO232	21ST BRIDGE RD			

*A,B = UNIMPROVED; C = GRADED & DRAINED; D,E = SOIL, GRAVEL, STONE; F,G = LOW TYPE BITUMINOUS
H,I = HIGH TYPE BITUMINOUS; J = CONCRETE; K = BRICK; L = BLOCK

STATE HIGHWAY ADMINISTRATION OF MARYLAND
HIGHWAY INFORMATION SERVICES DIVISION
DATA SUPPORT GROUP

STATE HIGHWAY LOCATION REFERENCE

COUNTY: ALLEGANY
DISTRICT: 6
DATE: 12/31/06

ROUTE NUMBER: US 220 CONTINUED
INVENTORY DIRECTION: NORTH
ROUTE NAME: MCMULLEN HWY

STATE SYSTEM	FUNCTIONAL CLASS	MEDIAN TYPE	ACCESS CONTROL	NHS	MILEPOINT	MILEPOINT DESCRIPTION	MARKED LANES	SURFACE WIDTH/TYPE*	AADT
STATE PRIMARY	R RUR OPA	NONE (UNDIV)	NONE	NHS	01.720		2	24I	7,301
					01.746	DRAINAGE STRUC #01021X0			
					01.760 CO229	RED ROCK LA			
					01.770	OAK HILL WESLYAN CHURCH			
					01.840	STRUC #1167 N POTOMAC RIVER			
					01.880 OP358	CEROBIA LN			
					02.120 OP489	SCOTCH PINE RD			
					02.185	DRAINAGE STRUC #01023X0			
					02.265	ROCKY RIDGE RD			
					02.284	OLD POND LN			
					02.400 OP 42	CIR HILL RD			
					02.440 OP 42	CIR HILL RD			
					02.513	PLEASANT VIEW LA			
					02.520	DRAINAGE STRUC #01025X0			
					02.530 OP 43	PLACID LA			
					03.180 MD830A	NO NAME			
					03.700 CO233	DAWSON CEMETERY RD			
					03.710	BLACK OAK RD			
					03.728	SPEED LIMIT 50 MPH			
					03.730	DRAINAGE STRUC #01026X0			
					03.920	COPPERHEAD RD (PVT)			
					04.100	DRAINAGE STRUC #01027X0			
					04.140	DAWSON UNITED METHODIST CHURCH			
					04.330	DRAINAGE STRUC #01028X0			
					04.390	STRUC #1062 DEEP HOLLOW CREEK			
					04.640	STRUC #1076 TOMS HOLLOW CREEK			
					04.760	DRAINAGE STRUC #01029X0			
					04.810 OP 44	TOMS HOLLOW RD			
					04.920		3	36I	
					04.970	WILLOW RUN RD			
					05.170 OP 45	VAN PELT DR			
					05.210	DRAINAGE STRUC #01030X0			
					05.290 OP115	CARMAN DR			
					05.290	DRAINAGE STRUC #01031X0			
					05.480	DRAINAGE STRUC #01036X0			

*A,B = UNIMPROVED; C = GRADED & DRAINED; D,E = SOIL, GRAVEL, STONE; F,G = LOW TYPE BITUMINOUS
H,I = HIGH TYPE BITUMINOUS; J = CONCRETE; K = BRICK; L = BLOCK

STATE HIGHWAY LOCATION REFERENCE

COUNTY: ALLEGANY
DISTRICT: 6
DATE: 12/31/06

ROUTE NUMBER: US 220 CONTINUED
INVENTORY DIRECTION: NORTH
ROUTE NAME: MCMULLEN HWY

STATE SYSTEM	FUNCTIONAL CLASS	MEDIAN TYPE	ACCESS CONTROL	NHS	MILEPOINT	MILEPOINT DESCRIPTION	MARKED LANES	SURFACE WIDTH/TYPE*	AADT
STATE PRIMARY	R RUR OPA	NONE (UNDIV)	NONE	NHS	05.600	ALT HILL RD	3	36I	7,301
					05.808	VANDES LN			
					05.818	DAN REED RD			
					05.890	DANVILLE COMMUNITY CHURCH			
					05.900		2	36I	
					05.900 OP 46	MIDDLE RIDGE RD			
					05.950		2	24I	
					06.084	JORDAN RD			
					06.150 CO779	WAXLER CEMETERY RD			
					06.198	FLANAGANS LN			
					06.230	CROSSLAND RD			
					06.317	BENSON DR			
					06.420	DERWOOD DR (PVT)			
					06.504	BIDDLE DR			
					06.560	DANVILLE CHURCH OF THE BRETHREN			
					06.560	MACHIN LN			
					06.580	STEELES HILL RD			
					06.600	STRUC #1075 MILL RUN			
					06.730	SPRING HAVEN RD (PVT)			
					06.805	FOX FIRE LN			
					07.090	DRAINAGE STRUC #01152X0			
					07.205	DUCK DR			
					07.400	LEWIS LN			
					07.527	ABBAY LN			
					07.610	STRUC #1074 MILL RUN			
					07.710	DAN'S MOUNTAIN W.M.A.			
					07.870	DRAINAGE STRUC #1009X0 MILL RUN			
					08.010 CO234	FORT HILL RIDGE RD			
					08.510 MD830B	NO NAME			
					08.640	STRUC #1058 MILL RUN			
					08.860 OP425	COLLINS DR			
					08.890	DRAINAGE STRUC #01190X0			
					08.920 OP 48	LILAC CT			
					08.920 OP426	HANSEL DR			
					08.960	POTOMAC VALLEY REVIVAL CENTER			

*A,B = UNIMPROVED; C = GRADED & DRAINED; D,E = SOIL, GRAVEL, STONE; F,G = LOW TYPE BITUMINOUS
H,I = HIGH TYPE BITUMINOUS; J = CONCRETE; K = BRICK; L = BLOCK

STATE HIGHWAY ADMINISTRATION OF MARYLAND
HIGHWAY INFORMATION SERVICES DIVISION
DATA SUPPORT GROUP

STATE HIGHWAY LOCATION REFERENCE

COUNTY: ALLEGANY
DISTRICT: 6
DATE: 12/31/06

ROUTE NUMBER: US 220 CONTINUED
INVENTORY DIRECTION: NORTH
ROUTE NAME: MCMULLEN HWY

STATE SYSTEM	FUNCTIONAL CLASS	MEDIAN TYPE	ACCESS CONTROL	NHS	MILEPOINT	MILEPOINT DESCRIPTION	MARKED LANES	SURFACE WIDTH/TYPE*	AADT
STATE PRIMARY	R RUR OPA	NONE (UNDIV)	NONE	NHS	09.060	RAWLINGS POST OFFICE	2	24I	7,301
					09.070				10,071
					09.070 CO811	CONDA WAY			
					09.070 CO235	RAWLINGS LA			
					09.160	RAWLINGS UNITED METHODIST CHURCH			
					09.200 CO655	CHURCH ST			
					09.280 OP427	SUN VALLEY DR			
					09.380 CO638	LLEWELLYN AVE			
					09.400 CO236	RAWLINGS HEIGHTS DR			
					09.480	DRAINAGE STRUC #01153X0			
					09.520 OP428	MILLER AVE			
					09.530 OP 54	MAPLE LA			
					09.560 OP429	MEADOW DR			
					09.620	DRAINAGE STRUC #01155X0			
					09.760 OP354	SKIPTON LA			
					10.060 OP353	SUMMER FIELD LA			
					10.060 OP430	MERRILL LA			
					10.300 OP431	DAVIS LA			
					10.310	MOUNTAIN RIDGE RD (PVT)			
					10.310	MOUNTAIN RIDGE RD			
					10.330	DRAINAGE STRUC #01156X0			
					10.360 OP 56	BIERS LA			
					10.370	ROCK VIEW DR			
					10.440 OP 58	HAWK ST			
					10.570 OP432	EMILY ST			
					10.570 OP433	WIL MAR LA			
		PAINTED			10.730		2	32I	
					10.750		2	24I	
		NONE (UNDIV)			10.805				
					10.805	CROSSOVER			
					10.805 CO885	BARTON PARK DR			
		PAINTED			10.865		2	32I	
					10.920		2	24I	
		NONE (UNDIV)			10.985				
					11.200	LONGHILL DR			

*A,B = UNIMPROVED; C = GRADED & DRAINED; D,E = SOIL, GRAVEL, STONE; F,G = LOW TYPE BITUMINOUS
H,I = HIGH TYPE BITUMINOUS; J = CONCRETE; K = BRICK; L = BLOCK

STATE HIGHWAY ADMINISTRATION OF MARYLAND
HIGHWAY INFORMATION SERVICES DIVISION
DATA SUPPORT GROUP

STATE HIGHWAY LOCATION REFERENCE

COUNTY: ALLEGANY
DISTRICT: 6
DATE: 12/31/06

ROUTE NUMBER: US 220 CONTINUED

INVENTORY DIRECTION: NORTH

ROUTE NAME: MCMULLEN HWY

STATE SYSTEM	FUNCTIONAL CLASS	MEDIAN TYPE	ACCESS CONTROL	NHS	MILEPOINT	MILEPOINT DESCRIPTION	MARKED LANES	SURFACE WIDTH/TYPER*	AADT
STATE PRIMARY	R RUR OPA	NONE (UNDIV)	NONE	NHS	11.307	DRAINAGE STRUC #01157X0	2	24I	10,071
					11.320	CLEMENT ARMSTRONG RD			
					11.420	STAIR WAY			
					11.560	POTOMAC VIEW DR (PVT)			
		PAINTED			11.700				
					11.750	SPUR TO MD 956			
					11.780				19,681
					11.780 MD956	PATRIOT PKWY			
					11.810	SPUR FR MD 956			
					11.860		2	30I	
		NONE (UNDIV)			11.890		2	24I	
					12.010	OAK CREST LA (PVT)			
					12.060	SPEED LIMIT 40 MPH			
	URB OPA				12.220				
					12.220 OP458	JARED RD			
					12.260 CO237	NINERS LA			
					12.270	DRAINAGE STRUC #01158X0			
					12.280	REPHANN LA (PVT)			
					12.300				
					12.300 OP376	TIN SHOP RD			
					12.360 CO238	PINTO RD			
					12.540 CO713	BARTON BLVD			
					12.540	TRAFFIC SIGNAL			
					12.750 CO264	ROBERTSON LA			
					12.850 CO262	STONE FIELD LA			
					12.930 CO266	OLD LAKE DR			
					12.950	DRAINAGE STRUC #01034X0			
					13.030 OP 65	LAURA LA			
					13.140 CO267	LOUISE DR			
					13.170 OP364	CEDARWOOD DR			
					13.670 CO820	WYOMING AVE			
					13.690 CO269	LONE OAK RD			
					13.690	DRAINAGE STRUC #01212X0			
					13.710	SIGN: CRESAPTOWN			
					13.780	SPEED LIMIT 30 MPH			

*A,B = UNIMPROVED; C = GRADED & DRAINED; D,E = SOIL, GRAVEL, STONE; F,G = LOW TYPE BITUMINOUS
H,I = HIGH TYPE BITUMINOUS; J = CONCRETE; K = BRICK; L = BLOCK

STATE HIGHWAY ADMINISTRATION OF MARYLAND
HIGHWAY INFORMATION SERVICES DIVISION
DATA SUPPORT GROUP

STATE HIGHWAY LOCATION REFERENCE

COUNTY: ALLEGANY
DISTRICT: 6
DATE: 12/31/06

ROUTE NUMBER: US 220 CONTINUED
INVENTORY DIRECTION: NORTH
ROUTE NAME: MCMULLEN HWY

STATE SYSTEM	FUNCTIONAL CLASS	MEDIAN TYPE	ACCESS CONTROL	NHS	MILEPOINT	MILEPOINT DESCRIPTION	MARKED LANES	SURFACE WIDTH/TYPE*	AADT
STATE PRIMARY	R URB OPA	NONE (UNDIV)	NONE	NHS	13.880 CO241	LEE ST	2	24I	19,681
					13.960 CO271	BELL ST			
					13.980	CRESAPTOWN UNITED METHODIST CHURCH CEMETERY			
		PAINTED			13.980				
STATE SECONDARY		NONE (UNDIV)		NOT NHS	13.990				
					14.030				15,721
					14.030 MD 53	WINCHESTER RD			
					14.030 CO239	WINCHESTER RD			
					14.030	TRAFFIC SIGNAL			
		PAINTED			14.050				
		NONE (UNDIV)			14.086				
					14.130 CO245	MAIN ST			
					14.210 CO248	POTOMAC ST			
					14.260		2	36I	
					14.260 CO246	HOWARD ST			
					14.300 CO249	WOOD ST			
					14.330		2	32I	
					14.330 MD636	WARRIOR DR			
					14.330	TRAFFIC SIGNAL			
					14.380 CO250	OAKWOOD ST			
					14.410		2	24I	
					14.420	CALVARY BAPTIST CHURCH			
					14.450 CO253	DARROWS LA			
					14.490	STRUC #1057 WARRIOR RUN			
					14.500 CO256	PIONEER ST			
					14.560	SPEED LIMIT 40 MPH			
					14.620	SIGN: CRESAPTOWN			
					14.730	ALLEGANY DETENTION CENTER			
					14.920		2	32I	
					14.920	NO NAME			
					14.950		2	24I	
					14.990 CO836	ARNEL AVE			
		PAINTED			15.030		2	32I	
					15.050		2	24I	

*A,B = UNIMPROVED; C = GRADED & DRAINED; D,E = SOIL, GRAVEL, STONE; F,G = LOW TYPE BITUMINOUS
H,I = HIGH TYPE BITUMINOUS; J = CONCRETE; K = BRICK; L = BLOCK

STATE HIGHWAY ADMINISTRATION OF MARYLAND
HIGHWAY INFORMATION SERVICES DIVISION
DATA SUPPORT GROUP

STATE HIGHWAY LOCATION REFERENCE

COUNTY: ALLEGANY
DISTRICT: 6
DATE: 12/31/06

ROUTE NUMBER: US 220 CONTINUED
INVENTORY DIRECTION: NORTH
ROUTE NAME: MCMULLEN HWY

STATE SYSTEM	FUNCTIONAL CLASS	MEDIAN TYPE	ACCESS CONTROL	NHS	MILEPOINT	MILEPOINT DESCRIPTION	MARKED LANES	SURFACE WIDTH/TYPE*	AADT
STATE SECONDARY	R URB OPA	CENTER TLA (UNDIV)	NONE	NOT NHS	15.120		2	24I	15,721
		NONE (UNDIV)			15.390				
		PAINTED			15.440				
					15.460		2	32I	
					15.490		2	24I	
		NONE (UNDIV)			15.550				
					15.660	WATER TOWER			
					15.700	LINK DR (PVT RD)			
					15.740	OP 86 FALL AVE			
					15.760	SIGN: POTOMAC PARK			
					15.810	OP351 NORWOOD ST			
					15.880	CO288 ORCHID ST			
					15.890	POTOMAC UNITED METHODIST CHURCH			
					15.930	CO289 PRIMROSE ST			
					15.960	CO285 IRIS AVE			
		PAINTED			16.110				
					16.110	CO284 MULBERRY AVE			
					16.120	DRAINAGE STRUC #01035X0			
		NONE (UNDIV)			16.130		2	23I	
					16.130	CO293 MOSS AVE			
					16.140	SPUR FR MOSS AVE			
					16.210	CO300 JADE ST			
					16.220		2	24I	
					16.240	CO320 ZENNIA AVE			
					16.330	CO298 EAGLE AVE			
					16.450	CO317 DIVISION ST			
					16.600	CO316 WILLOW AVE			
					16.680	OP267 BUNTING ST			
					16.890	CO315 PECAN AVE			
					16.970	CO314 ELM AVE			
					17.000	CO295 LONG AVE			
					17.020	CBC - 4'X50'X4'			
					17.040	CO312 DOGWOOD AVE			
					17.140	CO310 HICKORY AVE			
					17.150	CO283 APRIL AVE			

*A,B = UNIMPROVED; C = GRADED & DRAINED; D,E = SOIL, GRAVEL, STONE; F,G = LOW TYPE BITUMINOUS
H,I = HIGH TYPE BITUMINOUS; J = CONCRETE; K = BRICK; L = BLOCK

STATE HIGHWAY LOCATION REFERENCE

COUNTY: ALLEGANY
DISTRICT: 6
DATE: 12/31/06

ROUTE NUMBER: US 220 CONTINUED
INVENTORY DIRECTION: NORTH
ROUTE NAME: MCMULLEN HWY

STATE SYSTEM	FUNCTIONAL CLASS	MEDIAN TYPE	ACCESS CONTROL	NHS	MILEPOINT	MILEPOINT DESCRIPTION	MARKED LANES	SURFACE WIDTH/TYPE*	AADT
STATE SECONDARY	R URB OPA	NONE (UNDIV)	NONE	NOT NHS	17.160	BOWLING GREEN V.F.D.	2	24I	15,721
					17.190 CO862	N CRESAP ST			
					17.330 CO307	ROBINETTE AVE			
					17.390 CO306	ASPEN AVE			
					17.450 CO305	ASH AVE			
					17.490		2	30I	
					17.530 CO321	APOLLO AVE			
					17.560		2	24I	13,841
					17.560 CO304	MILNOR AVE			
					17.650		2	30I	
					17.940		2	24I	
					18.010 CO863	UPPER POTOMAC INDUSTRIAL PARK ST			
		PAINTED			18.085		2	34I	
		NONE (UNDIV)			18.150		2	24I	
					18.340	DRAINAGE STRUC #01159X0			
MUNICIPAL	U				18.370		2	28I	
					18.370	IN CORP LMTS CUMBERLAND			
					18.370	END STATE MAINTENANCE			
					18.370	BEGIN MUNICIPAL MAINTENANCE			
					18.370	SIGN: CUMBERLAND CITY LIMITS			
					18.370	SPEED LIMIT 35 MPH			
					18.400				
					18.440		3	36I	
					18.480				
					18.510				
					18.520				
					18.575				
		CURBED			18.610				
					18.700 RP 68- 6	RAMP 6 FR IS 68 EB TO US 220 SB			
					18.720		3	36J	
					18.720 RP 68- 3	RAMP 3 FR RAMP 6 (FR IS 68) TO US 220 NB			
					18.720 RP 68- 4	RAMP 4 FR US 220 NB TO IS 68 EB			
					18.720	CROSSOVER			
					18.750		2	26J	

*A,B = UNIMPROVED; C = GRADED & DRAINED; D,E = SOIL, GRAVEL, STONE; F,G = LOW TYPE BITUMINOUS
H,I = HIGH TYPE BITUMINOUS; J = CONCRETE; K = BRICK; L = BLOCK

STATE HIGHWAY LOCATION REFERENCE

COUNTY: ALLEGANY

DISTRICT: 6

DATE: 12/31/06

ROUTE NUMBER: US 220 CONTINUED

INVENTORY DIRECTION: NORTH

ROUTE NAME: MCMULLEN HWY

STATE SYSTEM	FUNCTIONAL CLASS	MEDIAN TYPE	ACCESS CONTROL	NHS	MILEPOINT	MILEPOINT DESCRIPTION	MARKED LANES	SURFACE WIDTH/TYPE*	AADT
MUNICIPAL	U URB OPA	CURBED	NONE	NOT NHS	18.860	END MUNICIPAL MAINTENANCE	2	26J	13,841
					18.860	BEGIN STATE MAINTENANCE			
					18.860 MU1570	GREENE ST (BACK)			
					18.860	EXIT #42			
					18.860	STRUC #1105			
					18.860 IS 68	NATIONAL FREEWAY (AHEAD)			
					18.860	BEG X-REF W/ IS 68			
STATE PRIMARY NAME: NO NAME		NONE (UNDIV)	PARTIAL	NHS	23.580		2	24I	3,741
					23.580 MD144	ALI GHAN RD			
					23.580	STOP SIGN			
					23.580	IN CORP LIMITS OF CUMBERLAND			
					23.580	END X-REF W/ IS 68			
					23.600	SPUR TO MD 144			
					23.610	BEGIN BRIDGE			
					23.620 IS 68	NATIONAL FREEWAY			
					23.620	STRUC #1168			
					23.630	END BRIDGE			
					23.860	SPEED LIMIT 55 MPH			
					23.930 RP 68- 8	RAMP 8 FR US 220 SB TO IS 68 WB			
					23.936	DRAINAGE STRUC #01147X0			
	R				23.950	OUT CORP LIMITS OF CUMBERLAND			
					24.270	BEGIN BRIDGE			
					24.290	STRUC #1169 EVITTS CREEK			
					24.310	END BRIDGE			
					24.430	BEGIN BRIDGE			
			FULL		24.440				
					24.440 CO454	MASON RD			
					24.440	STRUC #1170			
					24.450	END BRIDGE			
					24.500		3	36I	
					24.850		4	48I	
					25.070		2	28I	
					25.120		2	24I	
					25.200	BEGIN BRIDGE			
					25.210				
						RUR MINOR ART			

*A,B = UNIMPROVED; C = GRADED & DRAINED; D,E = SOIL, GRAVEL, STONE; F,G = LOW TYPE BITUMINOUS
H,I = HIGH TYPE BITUMINOUS; J = CONCRETE; K = BRICK; L = BLOCK

STATE HIGHWAY LOCATION REFERENCE

COUNTY: ALLEGANY
DISTRICT: 6
DATE: 12/31/06

ROUTE NUMBER: US 220 CONTINUED
INVENTORY DIRECTION: NORTH
ROUTE NAME: NO NAME

STATE SYSTEM	FUNCTIONAL CLASS	MEDIAN TYPE	ACCESS CONTROL	NHS	MILEPOINT	MILEPOINT DESCRIPTION	MARKED LANES	SURFACE WIDTH/TYPE*	AADT
STATE PRIMARY	R RUR MINOR ART	NONE (UNDIV)	FULL	NHS	25.210 CO455	BEALLS MILL RD	2	24I	3,741
					25.210	STRUC #1171			
					25.290	END BRIDGE			
					25.480		3	36I	
					26.220		2	34I	
					26.340		2	24I	
		PAINTED			26.380				
		NONE (UNDIV)	PARTIAL		26.590				
					26.710	SPUR TO SMOUSES MILL RD			
					26.710	SPUR FR MD 807			
					26.720				3,441
					26.720 MD807	BEDFORD RD			
					26.720 MD807E	SMOUSES MILL RD			
					26.730	SPUR FR SMOUSES MILL RD			
					26.730	SPUR TO MD 807			
					26.775		3	36I	
		PAINTED			26.850		3	44I	
					26.880		3	36I	
					26.990		2	24I	
		NONE (UNDIV)			27.040				
					27.180		2	30I	
					27.180	SPUR TO PINE RIDGE RD			
					27.200		2	24I	
					27.200 MD807D	PINE RIDGE RD			
					27.245	CENTENARY UNITED METHODIST CHURCH			
					27.250		2	28I	
					27.280 MD807C	NO NAME			
					27.290		2	24I	
					27.350	PENNSYLVANIA ST/L			

*A,B = UNIMPROVED; C = GRADED & DRAINED; D,E = SOIL, GRAVEL, STONE; F,G = LOW TYPE BITUMINOUS
H,I = HIGH TYPE BITUMINOUS; J = CONCRETE; K = BRICK; L = BLOCK