

2006

Calendar Year

HIGHWAY LOCATION REFERENCE

ALL INTERSECTIONS

Data as of December 31, 2006

CALVERT

COUNTY




SHA DISTRICT #5

C




PREPARED BY THE
Maryland Department of Transportation
STATE HIGHWAY ADMINISTRATION
HIGHWAY INFORMATION SERVICES DIVISION

LEGEND

-  Multi Lane Divided Highway
-  INTERCHANGE
-  Undivided Highway

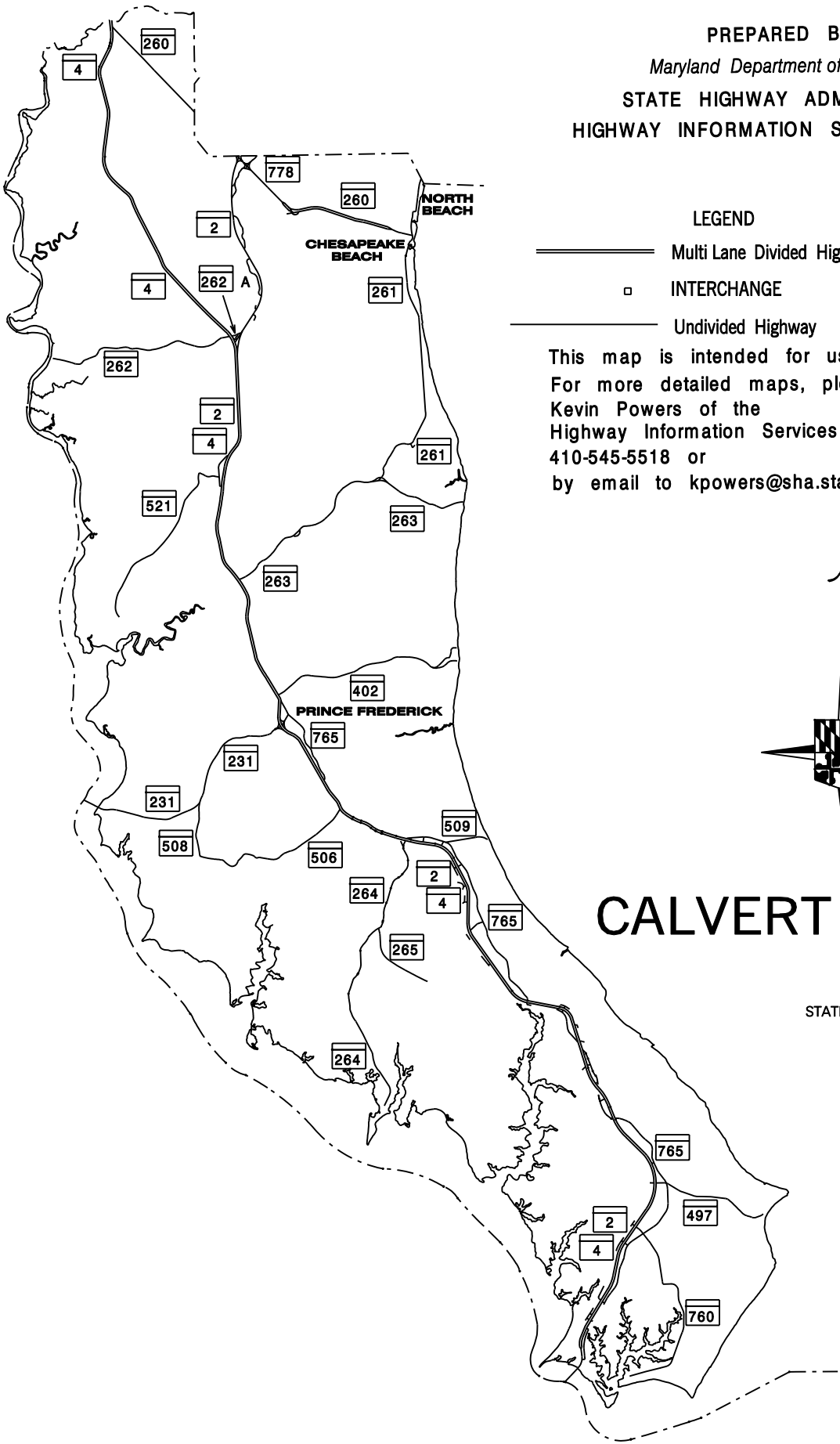
This map is intended for use as a reference only.
 For more detailed maps, please contact:
 Kevin Powers of the
 Highway Information Services Division at,
 410-545-5518 or
 by email to kpowers@sha.state.md.us



CALVERT COUNTY

STATEWIDE GRID MAP KEY

G-12	
H-12	H-13
I-12	I-13
J-12	J-13
K-13	



ROUTE ALERT LIST

CALVERT COUNTY

State roads in this county were re-inventoried. Check all routes for possible minor mileage changes.

MD 260, Chesapeake Beach Rd - The interchange at Mt. Harmony Rd (CO 133/MD 260-D) has been re-configured. Ramp 2 is now inventoried as MD 260 "Out of Sight Lane"; Ramp 3 has been lengthened and now connects MD 260-D to the out of sight lane.

MD 260-D, Mt. Harmony Rd - lengthened by 0.019 mi due to re-striping on MD 260.

MD 760, Rousby Hall Rd - roundabout added at milepoint 3.17, at the intersection with Olivet Rd (CO 123).

MD 765-X, Creston La - shortened by 0.03 mi to 0.24; beyond this point the road becomes a Park & Ride lot.

MD 2-AG, No name- has been added from MD 4 to OP 849 for 0.20 mile.

MD 765-P, Nursery Rd- Has been lengthened by 0.078 due to construction.

MARYLAND STATE HIGHWAY ADMINISTRATION
HIGHWAY INFORMATION SERVICES DIVISION
STATE MAINTAINED HIGHWAYS ON THE NATIONAL HIGHWAY SYSTEM
AS OF DECEMBER 31, 2006

COUNTY: CALVERT

ROUTE	MAINLINE	BEG DESCRIPTION	END DESCRIPTION	NHS TYPE
MD 2	MAINLINE	0.170 MD 4 SOLOMONS ISLAND RD	27.570 MD 4 SOUTHERN MD BLVD	NHS SYSTEM
MD 4	MAINLINE	0.000 ST MARYS CO/L	0.710 MD 2 SOLOMONS ISLAND RD (AHEAD)	NHS SYSTEM
MD 4	MAINLINE	28.110 MD 2 SOLOMONS ISLAND RD (BACK)	36.430 ANNE ARUNDEL CO/L	NHS SYSTEM
MD 231	MAINLINE	0.000 CHARLES CO/L	5.560 MD 2 SOLOMONS ISLAND RD	NHS SYSTEM

STATE HIGHWAY ADMINISTRATION OF MARYLAND
HIGHWAY INFORMATION SERVICES DIVISION
DATA SUPPORT GROUP

STATE HIGHWAY LOCATION REFERENCE

COUNTY: CALVERT
DISTRICT: 5
DATE: 12/31/06

ROUTE NUMBER: MD 2
INVENTORY DIRECTION: NORTH
ROUTE NAME: SOLOMONS ISLAND RD

STATE SYSTEM	FUNCTIONAL CLASS	MEDIAN TYPE	ACCESS CONTROL	NHS	MILEPOINT	MILEPOINT DESCRIPTION	MARKED LANES	SURFACE WIDTH/TYPE*	AADT
STATE SECONDARY	R URB MINOR ART	NONE (UNDIV)	PARTIAL	NOT NHS	00.000		2	24I	6,050
					00.000 CO1090	SOLOMONS ISLAND RD S (BACK)			
					00.000 CO205	LORE RD			
					00.000 MD 2G	NO NAME			
					00.032	SPEED LIMIT 35 MPH			
					00.130		1	40I	
STATE PRIMARY	URB OPA			NHS	00.130 MD765R	SOLOMONS ISLAND RD S	3	36I	25,067
					00.170 MD 4	SOLOMONS ISLAND RD			
		PAINTED			00.204				
					00.210	THOMAS JOHNSON RD			
					00.220	SPEED LIMIT 45 MPH			
		UNPROTECTED			00.260		4	48I	
					00.310	SPUR TO MD 765R			
					00.310	DIRECTIONAL CROSSOVER			
					00.531	CROSSOVER			
					00.660	SPUR FR MD 765R			
					00.920 MD 2W	CRESTON LA			
					00.920	DIRECTIONAL CROSSOVER			
					01.110 MD765Y	PATUXENT POINT PKWY			
					01.110 OP816	PATUXENT POINT PKWY			
					01.110	TRAFFIC SIGNAL			
					01.110	CROSSOVER			
					01.168	SPEED LIMIT 55 MPH			
					01.256	CROSSOVER			
	URB FRWY EXPWY				01.411				
					01.411 MD 2V	DOWELL RD			
					01.411 MD 2AC	MONTICELLO DR			
					01.411	DIRECTIONAL CROSSOVER			
					01.461				
					01.485	SPEED LIMIT 55 MPH			
					02.580	ATR STATION #0065 (CABINET SB/L)			
	RUR OPA				02.830				25,800
					02.830 MD 2U	COSTER MILL BRIDGE RD			
					02.830	TRAFFIC SIGNAL			

*A,B = UNIMPROVED; C = GRADED & DRAINED; D,E = SOIL, GRAVEL, STONE; F,G = LOW TYPE BITUMINOUS
H,I = HIGH TYPE BITUMINOUS; J = CONCRETE; K = BRICK; L = BLOCK

STATE HIGHWAY LOCATION REFERENCE

COUNTY: CALVERT
DISTRICT: 5
DATE: 12/31/06

ROUTE NUMBER: MD 2 CONTINUED

INVENTORY DIRECTION: NORTH

ROUTE NAME: SOLOMONS ISLAND RD

STATE SYSTEM	FUNCTIONAL CLASS	MEDIAN TYPE	ACCESS CONTROL	NHS	MILEPOINT	MILEPOINT DESCRIPTION	MARKED LANES	SURFACE WIDTH/TYPE*	AADT
STATE PRIMARY	R RUR OPA	UNPROTECTED	PARTIAL	NHS	02.830	DIRECTIONAL CROSSOVER	4	48I	25,800
					02.830 MD 2AE	COSTER MILL BRIDGE RD			
					02.892				
					03.260				21,870
					03.260 MD 2Y	MYSTIC LA			
					03.260 MD760	ROUSBY HALL RD			
					03.260	TRAFFIC SIGNAL			
					03.260	DIRECTIONAL CROSSOVER			
					03.281	DRAINAGE STRUC #04013X0			
					03.415	DRAINAGE STRUC #04014X0			
					03.741 CO1162	SWEETWATER RD			
					03.741	CROSSOVER			
					04.360				23,440
					04.360 MD497	COVE POINT RD			
					04.360	CROSSOVER			
					04.804 MD 2Q	NO NAME			
					04.804	CROSSOVER			
					05.407	SIGN: LOUIS L GOLDSTEIN MEMORIAL HIGHWAY			
					06.104 MD765Q	PARDOE RD			
					06.588				25,720
					06.588 MD765Q	PARDOE RD			
					06.588	CROSSOVER			
					06.776	DRAINAGE STRUC #040040X0			
					06.810	STRUC #4004 JOHNS CREEK			
					06.980 MD765P	NURSERY RD			
					06.980	CROSSOVER			
					07.105	BEGIN BIKE ROUTE -10'			
					07.298	NO SHD FOR BIKE ROUTE - RIGHT			
					07.413 MD 2AF	NURSERY RD			
					07.413	TRAFFIC SIGNAL			
					07.413	DIRECTIONAL CROSSOVER			
					07.413 MD 2P	WHITE SANDS DR			
					07.869	NO SHD FOR BIKE ROUTE - RIGHT			
					07.988				

URB FRWY EXPWY

*A,B = UNIMPROVED; C = GRADED & DRAINED; D,E = SOIL, GRAVEL, STONE; F,G = LOW TYPE BITUMINOUS
H,I = HIGH TYPE BITUMINOUS; J = CONCRETE; K = BRICK; L = BLOCK

STATE HIGHWAY LOCATION REFERENCE

COUNTY: CALVERT
DISTRICT: 5
DATE: 12/31/06

ROUTE NUMBER: MD 2 CONTINUED

INVENTORY DIRECTION: NORTH

ROUTE NAME: SOLOMONS ISLAND RD

STATE SYSTEM	FUNCTIONAL CLASS	MEDIAN TYPE	ACCESS CONTROL	NHS	MILEPOINT	MILEPOINT DESCRIPTION	MARKED LANES	SURFACE WIDTH/TYPE*	AADT
STATE PRIMARY	R URB FRWY EXPWY	UNPROTECTED	PARTIAL	NHS	07.988 MD765N	SAW MILL RD	4	48I	25,720
					07.988 MD 2N	CALVERT CLIFFS PKWY			
					07.988	TRAFFIC SIGNAL			
					07.988	DIRECTIONAL CROSSOVER			
					07.988	NO SHD FOR BIKE ROUTE - RIGHT			
					08.098				
		POSITIVE BARRIER			08.367				
					08.367 MD 2M	NO NAME			
					08.367	CROSSOVER			
					08.710	NO SHD FOR BIKE ROUTE - RIGHT			
					08.820 MD765N	SAW MILL RD			
					08.820 MD765M	FLAG POND PKWY			
					08.820	CROSSOVER			
		UNPROTECTED			08.933				
	RUR OPA	POSITIVE BARRIER			09.290				
					09.290	STRUC #4025 QUAKER SWAMP			
					09.521				
					09.628				24,030
					09.628 MD 2A	NO NAME			
					09.628 MD765	ST LEONARD RD			
					09.628	CROSSOVER			
					10.000 MD 2L	PARRAN RD			
					10.000	CROSSOVER			
		UNPROTECTED			10.815				
					10.815 MD 2H	NO NAME			
					10.815	CROSSOVER			
					11.707 MD765J	CALVERT BEACH RD			
					11.707 MD765S	BALL RD			
					11.707	TRAFFIC SIGNAL			
					11.707	CROSSOVER			
					11.747	SPUR FR MD 765J			
					12.332 MD 2K	LANCASTER DR			
					12.332	CROSSOVER			
					12.732 MD 2O	DAVID GRAY RD			
					12.732	CROSSOVER			

*A,B = UNIMPROVED; C = GRADED & DRAINED; D,E = SOIL, GRAVEL, STONE; F,G = LOW TYPE BITUMINOUS
H,I = HIGH TYPE BITUMINOUS; J = CONCRETE; K = BRICK; L = BLOCK

STATE HIGHWAY ADMINISTRATION OF MARYLAND
HIGHWAY INFORMATION SERVICES DIVISION
DATA SUPPORT GROUP

STATE HIGHWAY LOCATION REFERENCE

COUNTY: CALVERT
DISTRICT: 5
DATE: 12/31/06

ROUTE NUMBER: MD 2 CONTINUED

INVENTORY DIRECTION: NORTH

ROUTE NAME: SOLOMONS ISLAND RD

STATE SYSTEM	FUNCTIONAL CLASS	MEDIAN TYPE	ACCESS CONTROL	NHS	MILEPOINT	MILEPOINT DESCRIPTION	MARKED LANES	SURFACE WIDTH/TYPE*	AADT
STATE PRIMARY	R RUR OPA	UNPROTECTED	PARTIAL	NHS	13.176 MD 2J	WESTERN SHORES BLVD	4	48I	24,030
					13.176 MD 2I	NO NAME			
					13.176	CROSSOVER			
					13.774				27,560
					13.774 MD765B	NO NAME			
					13.774	CROSSOVER			
					14.193 MD765O	PARKERS CREEK RD			
					14.193	CROSSOVER			
					14.567	MD 765 (SB/L) ST LEONARD RD			
			NONE		14.590				
					14.590 MD264	BROOMES ISLAND RD			
					14.590	TRAFFIC SIGNAL			
					14.590	DIRECTIONAL CROSSOVER			
					14.615				33,700
					14.615 MD765	ST LEONARD RD			
					14.615	SPUR TO MD 264			
					14.615	TRAFFIC SIGNAL			
					14.976	CROSSOVER			
					15.113	NO SHD FOR BIKE ROUTE - RIGHT			
					15.155 OP651	WOOD ACRES CT			
					15.155 CO1041	WHISPERING DR			
					15.304	CROSSOVER			
					15.652	CROSSOVER			
					15.795	NO SHD FOR BIKE ROUTE - RIGHT			
					15.858 CO779	MOUNTAIN TRAIL			
					15.858	CROSSOVER			
					16.225				35,760
					16.225 MD506	SIXES RD			
					16.225	CROSSOVER			
					16.493 CO 48	GERMAN CHAPEL RD			
					16.493	CROSSOVER			
					16.948				32,410
					16.948 MD765A	MAIN ST			
					16.948	CROSSOVER			
					17.081	DRAINAGE STRUC #04001X0			

*A,B = UNIMPROVED; C = GRADED & DRAINED; D,E = SOIL, GRAVEL, STONE; F,G = LOW TYPE BITUMINOUS
H,I = HIGH TYPE BITUMINOUS; J = CONCRETE; K = BRICK; L = BLOCK

STATE HIGHWAY LOCATION REFERENCE

COUNTY: CALVERT
DISTRICT: 5
DATE: 12/31/06

ROUTE NUMBER: MD 2 CONTINUED

INVENTORY DIRECTION: NORTH

ROUTE NAME: SOLOMONS ISLAND RD

STATE SYSTEM	FUNCTIONAL CLASS	MEDIAN TYPE	ACCESS CONTROL	NHS	MILEPOINT	MILEPOINT DESCRIPTION	MARKED LANES	SURFACE WIDTH/TYPE*	AADT
STATE PRIMARY	R RUR OPA	UNPROTECTED	NONE	NHS	17.267	CROSSOVER	4	48I	32,410
					17.541	CROSSOVER			
					17.816	CROSSOVER			
					17.913	PRINCE FREDERICK V.R.S.			
					17.913	CROSSOVER			
		CURBED			18.066				
					18.074	OP733 WESTLAKE BLVD			
					18.140	SPEED LIMIT 45 MPH			
					18.158	SPUR FR SHERRY LA			
					18.185	CO871 OLD FIELD LA			
					18.185	TRAFFIC SIGNAL			
					18.185	SHERRY LA			
					18.185	CROSSOVER			
					18.308	NO SHD FOR BIKE ROUTE - RIGHT			
					18.359	CO208 DUKE ST			
					18.359	DIRECTIONAL CROSSOVER			
					18.359	NO SHD FOR BIKE ROUTE - RIGHT			
					18.481	SPUR FR MD 231			
					18.481	SPUR TO MD 231			
					18.481	NO SHD FOR BIKE ROUTE - RIGHT			
					18.508				40,130
					18.508	MD231 CHURCH ST			
					18.508	TRAFFIC SIGNAL			
					18.532	SPUR TO MD 231			
					18.532	SPUR FR MD 231			
		UNPROTECTED			18.571				
					18.608	CO1039 TRADITIONAL WAY			
					18.825	DIRECTIONAL CROSSOVER			
					18.892	NO SHD FOR BIKE ROUTE - RIGHT			
					18.937	CO874 COMMERCE LA			
					18.937	NO SHD FOR BIKE ROUTE - RIGHT			
					19.065	MD765A MAIN ST			
					19.065	CROSSOVER			
					19.116	SPUR FR MD 765A			
					19.116	NO SHD FOR BIKE ROUTE - RIGHT			

*A,B = UNIMPROVED; C = GRADED & DRAINED; D,E = SOIL, GRAVEL, STONE; F,G = LOW TYPE BITUMINOUS
H,I = HIGH TYPE BITUMINOUS; J = CONCRETE; K = BRICK; L = BLOCK

STATE HIGHWAY LOCATION REFERENCE

COUNTY: CALVERT
DISTRICT: 5
DATE: 12/31/06

ROUTE NUMBER: MD 2 CONTINUED

INVENTORY DIRECTION: NORTH

ROUTE NAME: SOLOMONS ISLAND RD

STATE SYSTEM	FUNCTIONAL CLASS	MEDIAN TYPE	ACCESS CONTROL	NHS	MILEPOINT	MILEPOINT DESCRIPTION	MARKED LANES	SURFACE WIDTH/TYPE*	AADT
STATE PRIMARY	R RUR OPA	UNPROTECTED	NONE	NHS	19.208		4	48I	48,160
					19.208 CO244	WEST DARES BEACH RD			
					19.208 MD402	DARES BEACH RD			
					19.208	TRAFFIC SIGNAL			
					19.208	CROSSOVER			
					19.458	NO SHD FOR BIKE ROUTE - RIGHT			
					19.511 CO918	STEEPLE CHASE RD			
					19.511	DIRECTIONAL CROSSOVER			
					19.558	NO SHD FOR BIKE ROUTE - RIGHT			
		CURBED			19.586				
					19.586	NO SHD FOR BIKE ROUTE - RIGHT			
					19.617	NO SHD FOR BIKE ROUTE - RIGHT			
					19.660 CO1143	BRASCHERS BLVD			
					19.697 CO870	FOX RUN BLVD			
					19.697 CO1142	CHAPLINE PLACE BLVD			
					19.697	TRAFFIC SIGNAL			
					19.697	CROSSOVER			
					19.697	NO SHD FOR BIKE ROUTE - RIGHT			
					19.712	SPUR FR SHOPPING CENTER			
					19.751	NO SHD FOR BIKE ROUTE - RIGHT			
					19.865 CO1141	TRASKERS BLVD			
					19.865	TRAFFIC SIGNAL			
					19.865	NO SHD FOR BIKE ROUTE - RIGHT			
					19.865	CROSSOVER			
		UNPROTECTED			19.898				
					19.898	NO SHD FOR BIKE ROUTE - RIGHT			
					19.962 CO869	HARROW LA			
					19.962	DIRECTIONAL CROSSOVER			
		CURBED			20.040				
					20.040 CO1280	MARKET SQUARE DRIVE			
					20.040	NO SHD FOR BIKE ROUTE - RIGHT			
					20.091	NO SHD FOR BIKE ROUTE - RIGHT			
		UNPROTECTED			20.131				
					20.131 CO 45	STOAKLEY RD			
					20.131	TRAFFIC SIGNAL			

*A,B = UNIMPROVED; C = GRADED & DRAINED; D,E = SOIL, GRAVEL, STONE; F,G = LOW TYPE BITUMINOUS
H,I = HIGH TYPE BITUMINOUS; J = CONCRETE; K = BRICK; L = BLOCK

STATE HIGHWAY ADMINISTRATION OF MARYLAND
HIGHWAY INFORMATION SERVICES DIVISION
DATA SUPPORT GROUP

STATE HIGHWAY LOCATION REFERENCE

COUNTY: CALVERT
DISTRICT: 5
DATE: 12/31/06

ROUTE NUMBER: MD 2 CONTINUED

INVENTORY DIRECTION: NORTH

ROUTE NAME: SOLOMONS ISLAND RD

STATE SYSTEM	FUNCTIONAL CLASS	MEDIAN TYPE	ACCESS CONTROL	NHS	MILEPOINT	MILEPOINT DESCRIPTION	MARKED LANES	SURFACE WIDTH/TYPE*	AADT
STATE PRIMARY	R RUR OPA	UNPROTECTED	NONE	NHS	20.131	CROSSOVER	4	48I	48,160
					20.202	NO SHD FOR BIKE ROUTE - RIGHT			
					20.231	SPEED LIMIT 55 MPH			
					20.242	CALVERT MEMORIAL HOSPITAL			
					20.488	CROSSOVER			
					20.488 OP 82	BUCKLER RD			
		POSITIVE BARRIER			20.557				
					20.634	CELLPHONE TOWER			
		UNPROTECTED			20.797				
					20.859 CO165	M F BOWEN RD			
					20.859	CROSSOVER			
					20.860 CO 50	MACKALL RD			
					21.311	CROSSOVER			
					21.392 CO1031	SOUTH VIEW DR			
		POSITIVE BARRIER			21.601				
					21.601 CO174	ROBSHIRE MANOR RD			
					21.601	CROSSOVER			
		UNPROTECTED			21.890				
		POSITIVE BARRIER			21.915				
					21.915	NO SHD FOR BIKE ROUTE - RIGHT			
					21.979				37,570
					21.979 MD263	PLUM POINT RD			
					21.979	TRAFFIC SIGNAL			
					22.065	STRUC #4003 HUNTING CREEK			
					22.065	STRUC #4002 HUNTING CREEK			
		UNPROTECTED			22.353				
					22.353	NO SHD FOR BIKE ROUTE - RIGHT			
					22.404 CO100	WALTON RD			
					22.404 CO102	CALVERTON SCHOOL RD			
					22.404	CROSSOVER			
					22.404	NO SHD FOR BIKE ROUTE - RIGHT			
					22.544 CO345	HILLSIDE CT			
					22.688 CO212	MAIN ST			
					22.688	CROSSOVER			
					23.125 CO 41	BOWIE SHOP RD			

*A,B = UNIMPROVED; C = GRADED & DRAINED; D,E = SOIL, GRAVEL, STONE; F,G = LOW TYPE BITUMINOUS
H,I = HIGH TYPE BITUMINOUS; J = CONCRETE; K = BRICK; L = BLOCK

STATE HIGHWAY LOCATION REFERENCE

COUNTY: CALVERT
DISTRICT: 5
DATE: 12/31/06

ROUTE NUMBER: MD 2 CONTINUED

INVENTORY DIRECTION: NORTH

ROUTE NAME: SOLOMONS ISLAND RD

STATE SYSTEM	FUNCTIONAL CLASS	MEDIAN TYPE	ACCESS CONTROL	NHS	MILEPOINT	MILEPOINT DESCRIPTION	MARKED LANES	SURFACE WIDTH/TYPE*	AADT
STATE PRIMARY	R RUR OPA	UNPROTECTED	NONE	NHS	23.125	CROSSOVER	4	48I	37,570
		POSITIVE BARRIER			23.526	NO SHD FOR BIKE ROUTE - RIGHT			
					23.555				
					23.555	CO167 ARMIGER RD			
					23.555	LORINS DR			
					23.555	CROSSOVER			
					23.800	CHURCH			
					23.920	THOMAS GANT RD			
		UNPROTECTED			23.926				
					23.926	CO746 RADCLIFFE DR			
					23.926	CROSSOVER			
					24.140	NO SHD FOR BIKE ROUTE - RIGHT			
					24.206				40,310
					24.206	CO 33 COX RD			
					24.206	MD524 OLD TOWN RD			
					24.206	TRAFFIC SIGNAL			
		POSITIVE BARRIER			24.242				
					24.458	NO SHD FOR BIKE ROUTE - RIGHT			
					24.542	NO SHD FOR BIKE ROUTE - RIGHT			
					24.583	HUNTINGTON HIGH SCHOOL			
					24.627	DIRECTIONAL CROSSOVER			
					24.627	TRAFFIC SIGNAL			
					24.627	NO SHD FOR BIKE ROUTE - RIGHT			
		UNPROTECTED			24.779				
					24.779	NO SHD FOR BIKE ROUTE - RIGHT			
					24.839	NO SHD FOR BIKE ROUTE - RIGHT			
					24.890	MD524 OLD TOWN RD			
					24.890	CO1095 SCARLETT DR			
					24.890	DIRECTIONAL CROSSOVER			
					25.120	NO SHD FOR BIKE ROUTE - RIGHT			
		POSITIVE BARRIER			25.122				
					25.122	CO570 HARVEY RD			
					25.122	CROSSOVER			
					25.173	CO1069 WALNUT CREEK RD			
		UNPROTECTED			25.297				

*A,B = UNIMPROVED; C = GRADED & DRAINED; D,E = SOIL, GRAVEL, STONE; F,G = LOW TYPE BITUMINOUS
H,I = HIGH TYPE BITUMINOUS; J = CONCRETE; K = BRICK; L = BLOCK

STATE HIGHWAY LOCATION REFERENCE

COUNTY: CALVERT
DISTRICT: 5
DATE: 12/31/06

ROUTE NUMBER: MD 2 CONTINUED
INVENTORY DIRECTION: NORTH
ROUTE NAME: SOLOMONS ISLAND RD

STATE SYSTEM	FUNCTIONAL CLASS	MEDIAN TYPE	ACCESS CONTROL	NHS	MILEPOINT	MILEPOINT DESCRIPTION	MARKED LANES	SURFACE WIDTH/TYPE*	AADT
STATE PRIMARY	R RUR OPA	UNPROTECTED	NONE	NHS	25.401	NO SHD FOR BIKE ROUTE - RIGHT	4	48I	40,310
					25.480 CO 28	POND WOODS RD			
					25.480	DIRECTIONAL CROSSOVER			
					25.610 CO 29	NO NAME			
					25.640	SPUR TO CO 29			
		POSITIVE BARRIER			25.689				
					25.690	CROSSOVER			
					25.740 CO276	KYLER RD			
					25.770 CO 29	NO NAME			
					25.830	NO SHD FOR BIKE ROUTE - RIGHT			
					25.850 CO990	SHECKELLS LA			
					25.880 CO 25	SHECKELLS RD			
					25.880	CROSSOVER			
					25.966	NO SHD FOR BIKE ROUTE - RIGHT			
	URB OPA	UNPROTECTED			26.020				
					26.020 CO 2	CHERRY HILL RD			
					26.120				
					26.170 CO1104	NORTHWEST DR			
					26.170	CROSSOVER			
		POSITIVE BARRIER			26.304				
					26.410 CO1222	GREENHOUSE PL			
		UNPROTECTED			26.453				
					26.453	CROSSOVER			
		POSITIVE BARRIER			26.498				
					26.580 CO1103	OXFORD WAY			
					26.770	CROSSOVER			
					26.800 CO284	SUN PARK LA			
					26.990 CO825	HOILE LA			
					27.069	NO SHD FOR BIKE ROUTE - RIGHT			
	RUR OPA	UNPROTECTED			27.140				
					27.140 CO 2	CHERRY HILL RD			
					27.140	CROSSOVER			
					27.173				
					27.210 CO467	LLEWELYN LA			
					27.300 CO1186	MISS SAMS WAY			

*A,B = UNIMPROVED; C = GRADED & DRAINED; D,E = SOIL, GRAVEL, STONE; F,G = LOW TYPE BITUMINOUS
H,I = HIGH TYPE BITUMINOUS; J = CONCRETE; K = BRICK; L = BLOCK

STATE HIGHWAY LOCATION REFERENCE

COUNTY: CALVERT
DISTRICT: 5
DATE: 12/31/06

ROUTE NUMBER: MD 2 CONTINUED

INVENTORY DIRECTION: NORTH

ROUTE NAME: SOLOMONS ISLAND RD

STATE SYSTEM	FUNCTIONAL CLASS	MEDIAN TYPE	ACCESS CONTROL	NHS	MILEPOINT	MILEPOINT DESCRIPTION	MARKED LANES	SURFACE WIDTH/TYPE*	AADT
STATE PRIMARY	R RUR OPA	UNPROTECTED	NONE	NHS	27.320	NO SHD FOR BIKE ROUTE - RIGHT	4	48I	40,310
					27.377	CROSSOVER			
					27.377	NO SHD FOR BIKE ROUTE - RIGHT			
					27.388	NO SHD FOR BIKE ROUTE - RIGHT			
					27.430	SPUR TO PROSPECT DR			
					27.450	PROSPECT DR			
					27.470	SPUR FR PROSPECT DR			
					27.470	NO SHD FOR BIKE ROUTE - RIGHT			
					27.536	SHA SALT DOME			
	RUR MINOR ART			NOT NHS	27.570		2	28I	15,610
					27.570	SOUTHERN MD BLVD			
					27.570	SPUR TO MD 2			
					27.600	TRAFFIC SIGNAL			
		NONE (UNDIV)			27.630		2	24I	
					27.630	NO NAME			
					27.630	SPUR TO MD 4			
					27.630	SPUR FR MD 2			
					27.670	SPEED LIMIT 50 MPH			
					27.806	NO SHD FOR BIKE ROUTE - RIGHT			
					27.820	LOWER MARLBORO RD			
					28.110	SUNDERLAND DR			
					28.185	NO SHD FOR BIKE ROUTE - RIGHT			
					28.230	DALRYMPLE RD			
					28.230	TRAFFIC SIGNAL			
					28.330	C JONES RD			
					28.330	NO NAME			
					28.460	KENT RD			
					28.606	NO SHD FOR BIKE ROUTE - RIGHT			
					28.660	PUSHAW STATION RD			
					28.800	WAYSIDE DR			
					28.971	NO SHD FOR BIKE ROUTE - RIGHT			
					29.030	ASPEN WOODS CIR			
					29.640	WAYSIDE DR			
					29.884	NO SHD FOR BIKE ROUTE - RIGHT			
	URB OPA				29.950				

*A,B = UNIMPROVED; C = GRADED & DRAINED; D,E = SOIL, GRAVEL, STONE; F,G = LOW TYPE BITUMINOUS
H,I = HIGH TYPE BITUMINOUS; J = CONCRETE; K = BRICK; L = BLOCK

STATE HIGHWAY LOCATION REFERENCE

COUNTY: CALVERT
DISTRICT: 5
DATE: 12/31/06

ROUTE NUMBER: MD 2 CONTINUED

INVENTORY DIRECTION: NORTH

ROUTE NAME: SOLOMONS ISLAND RD

STATE SYSTEM	FUNCTIONAL CLASS	MEDIAN TYPE	ACCESS CONTROL	NHS	MILEPOINT	MILEPOINT DESCRIPTION	MARKED LANES	SURFACE WIDTH/TYPE*	AADT
STATE PRIMARY	R URB OPA	NONE (UNDIV)	NONE	NOT NHS	29.950 CO250	SKINNERS TURN RD	2	24I	15,610
					29.950 MD765I	MT HARMONY LA			
					30.464	NO SHD FOR BIKE ROUTE - RIGHT			
					30.530				12,570
					30.530 CO133	MT HARMONY RD			
					30.530	TRAFFIC SIGNAL			
					30.740 MD765I	MT HARMONY LA			
					30.740 CO1132	LITTLE TREE LA			
					30.952	NO SHD FOR BIKE ROUTE - RIGHT			
					31.020 CO690	HONEYSUCKLE LA			
					31.160 MD765H	NO NAME			
					31.320	NO SHD FOR BIKE ROUTE - RIGHT			
					31.360	SPUR FR GROVERS TURN RD			
					31.390 MD778	OLD SOLOMONS ISLAND RD			
					31.390 CO 40	GROVERS TURN RD			
					31.410	SPUR FR MD 778			
					31.722	NO SHD FOR BIKE ROUTE - RIGHT			
					31.740 CO1185	CROSS POINT DR			
					31.890	DRAINAGE STRUC #04021X0 HALL CREEK			
					31.950		3	39I	
					31.950	FAIRWOOD LN			
					32.010		4	48I	
					32.010	SPUR TO MD 260			
					32.020	SPUR FR MD 260			
					32.050				10,871
					32.050 MD260	CHESAPEAKE BEACH RD			
					32.050	TRAFFIC SIGNAL			
					32.090	SPUR FR MD 260			
					32.100		2	56I	
					32.100	SPUR TO MD 260			
					32.120	ANNE ARUNDEL CO/L			

*A,B = UNIMPROVED; C = GRADED & DRAINED; D,E = SOIL, GRAVEL, STONE; F,G = LOW TYPE BITUMINOUS
H,I = HIGH TYPE BITUMINOUS; J = CONCRETE; K = BRICK; L = BLOCK

STATE HIGHWAY LOCATION REFERENCE

COUNTY: CALVERT
DISTRICT: 5
DATE: 12/31/06

ROUTE NUMBER: MD 2A
INVENTORY DIRECTION: NORTH
ROUTE NAME: NO NAME

STATE SYSTEM	FUNCTIONAL CLASS	MEDIAN TYPE	ACCESS CONTROL	NHS	MILEPOINT	MILEPOINT DESCRIPTION	MARKED LANES	SURFACE WIDTH/TYPE*	AADT
STATE SECONDARY	R RUR LOCAL	NONE (UNDIV)	NONE	NOT NHS	00.000		2	10I	0
					00.000	ROAD END			
					00.101		2	18I	
					00.130 MD 2	SOLOMONS ISLAND RD			
					00.130 MD765	ST LEONARD RD (AHEAD)			
					00.130	STOP SIGN			

ROUTE NUMBER: MD 2AC
INVENTORY DIRECTION: NORTH
ROUTE NAME: MONTICELLO DR

STATE SYSTEM	FUNCTIONAL CLASS	MEDIAN TYPE	ACCESS CONTROL	NHS	MILEPOINT	MILEPOINT DESCRIPTION	MARKED LANES	SURFACE WIDTH/TYPE*	AADT
STATE SECONDARY	R URB LOCAL	NONE (UNDIV)	NONE	NOT NHS	00.000		2	20I	126
					00.000 MD 2	SOLOMONS ISLAND RD			
					00.000	STOP SIGN			
					00.170	GARNER DR			
					00.390	CUL DE SAC			

ROUTE NUMBER: MD 2AE
INVENTORY DIRECTION: WEST
ROUTE NAME: COSTER MILL BRIDGE RD

STATE SYSTEM	FUNCTIONAL CLASS	MEDIAN TYPE	ACCESS CONTROL	NHS	MILEPOINT	MILEPOINT DESCRIPTION	MARKED LANES	SURFACE WIDTH/TYPE*	AADT
STATE SECONDARY	R URB LOCAL	NONE (UNDIV)	NONE	NOT NHS	00.000		2	24I	4,038
					00.000 MD 2	SOLOMONS ISLAND RD			
					00.000	TRAFFIC SIGNAL			
					00.030 MD 2T	COSTER RD			
					00.030 MD 2Z	MILL BRIDGE RD			

ROUTE NUMBER: MD 2AF
INVENTORY DIRECTION: WEST
ROUTE NAME: NURSERY RD

STATE SYSTEM	FUNCTIONAL CLASS	MEDIAN TYPE	ACCESS CONTROL	NHS	MILEPOINT	MILEPOINT DESCRIPTION	MARKED LANES	SURFACE WIDTH/TYPE*	AADT
STATE SECONDARY	R RUR LOCAL	NONE (UNDIV)	NONE	NOT NHS	00.000		2	24I	330

*A,B = UNIMPROVED; C = GRADED & DRAINED; D,E = SOIL, GRAVEL, STONE; F,G = LOW TYPE BITUMINOUS
H,I = HIGH TYPE BITUMINOUS; J = CONCRETE; K = BRICK; L = BLOCK

STATE HIGHWAY LOCATION REFERENCE

COUNTY: CALVERT
DISTRICT: 5
DATE: 12/31/06

ROUTE NUMBER: MD 2AF CONTINUED

INVENTORY DIRECTION: WEST

ROUTE NAME: NURSERY RD

STATE SYSTEM	FUNCTIONAL CLASS	MEDIAN TYPE	ACCESS CONTROL	NHS	MILEPOINT	MILEPOINT DESCRIPTION	MARKED LANES	SURFACE WIDTH/TYPE*	AADT
STATE SECONDARY	R RUR LOCAL	NONE (UNDIV)	NONE	NOT NHS	00.000 MD765P	NURSERY RD	2	24I	330
					00.000	STOP SIGN			
					00.040	STOP SIGN			
					00.040 MD 2	SOLOMONS ISLAND RD			

ROUTE NUMBER: MD 2AG

INVENTORY DIRECTION: SOUTH

ROUTE NAME: NO NAME

STATE SYSTEM	FUNCTIONAL CLASS	MEDIAN TYPE	ACCESS CONTROL	NHS	MILEPOINT	MILEPOINT DESCRIPTION	MARKED LANES	SURFACE WIDTH/TYPE*	AADT
STATE SECONDARY	R URB LOCAL	UNPROTECTED	NONE	NOT NHS	00.000		2	24I	99
		NONE (UNDIV)			00.000 MD 4	SOLOMONS ISLAND RD			
					00.050				
					00.149	ENT TO SEWAGE DISPOSAL PLANT			
					00.179 MD 4	SOLOMONS ISLAND RD			
					00.179	STRUC #4019			
					00.200 OP849	SOLOMONS ISLAND ROAD SOUTH			
					00.200	STOP SIGN			

ROUTE NUMBER: MD 2B

INVENTORY DIRECTION: NORTH

ROUTE NAME: NO NAME

STATE SYSTEM	FUNCTIONAL CLASS	MEDIAN TYPE	ACCESS CONTROL	NHS	MILEPOINT	MILEPOINT DESCRIPTION	MARKED LANES	SURFACE WIDTH/TYPE*	AADT
STATE SECONDARY	R RUR LOCAL	NONE (UNDIV)	NONE	NOT NHS	00.000		2	20I	0
					00.000	ROAD END			
					00.020 MD 2H	NO NAME			
					00.290	ROAD END			

ROUTE NUMBER: MD 2C

INVENTORY DIRECTION: NORTH

ROUTE NAME: HENRY CT

STATE SYSTEM	FUNCTIONAL CLASS	MEDIAN TYPE	ACCESS CONTROL	NHS	MILEPOINT	MILEPOINT DESCRIPTION	MARKED LANES	SURFACE WIDTH/TYPE*	AADT
STATE SECONDARY	R RUR LOCAL	NONE (UNDIV)	NONE	NOT NHS	00.000		2	20I	0

*A,B = UNIMPROVED; C = GRADED & DRAINED; D,E = SOIL, GRAVEL, STONE; F,G = LOW TYPE BITUMINOUS
H,I = HIGH TYPE BITUMINOUS; J = CONCRETE; K = BRICK; L = BLOCK

STATE HIGHWAY LOCATION REFERENCE

COUNTY: CALVERT
DISTRICT: 5
DATE: 12/31/06

ROUTE NUMBER: MD 2C CONTINUED

INVENTORY DIRECTION: NORTH

ROUTE NAME: HENRY CT

STATE SYSTEM	FUNCTIONAL CLASS	MEDIAN TYPE	ACCESS CONTROL	NHS	MILEPOINT	MILEPOINT DESCRIPTION	MARKED LANES	SURFACE WIDTH/TYPE*	AADT
STATE SECONDARY	R RUR LOCAL	NONE (UNDIV)	NONE	NOT NHS	00.000 MD 2K	LANCASTER DR	2	20I	0
					00.000 CO735	LANCASTER DR			
					00.000	STOP SIGN			
					00.140	ROAD END			

ROUTE NUMBER: MD 2D

INVENTORY DIRECTION: NORTH

ROUTE NAME: DAVID GRAY RD

STATE SYSTEM	FUNCTIONAL CLASS	MEDIAN TYPE	ACCESS CONTROL	NHS	MILEPOINT	MILEPOINT DESCRIPTION	MARKED LANES	SURFACE WIDTH/TYPE*	AADT
STATE SECONDARY	R RUR LOCAL	NONE (UNDIV)	NONE	NOT NHS	00.000		2	20I	0
					00.000	ROAD END			
					00.070 MD 2O	DAVID GRAY RD			
					00.180	PVT DR (AHEAD)			

ROUTE NUMBER: MD 2E

INVENTORY DIRECTION: NORTH

ROUTE NAME: NO NAME

STATE SYSTEM	FUNCTIONAL CLASS	MEDIAN TYPE	ACCESS CONTROL	NHS	MILEPOINT	MILEPOINT DESCRIPTION	MARKED LANES	SURFACE WIDTH/TYPE*	AADT
STATE SECONDARY	R RUR LOCAL	NONE (UNDIV)	NONE	NOT NHS	00.000		2	20I	0
					00.000	ROAD END			
					00.120 MD 2I	NO NAME			
					00.120 CO920	WEST END BLVD			
					00.250	ROAD END			

ROUTE NUMBER: MD 2F

INVENTORY DIRECTION: NORTH

ROUTE NAME: NO NAME

STATE SYSTEM	FUNCTIONAL CLASS	MEDIAN TYPE	ACCESS CONTROL	NHS	MILEPOINT	MILEPOINT DESCRIPTION	MARKED LANES	SURFACE WIDTH/TYPE*	AADT
STATE SECONDARY	R RUR LOCAL	NONE (UNDIV)	NONE	NOT NHS	00.000		2	20I	0
					00.000	ROAD END			
					00.080		2	34I	
					00.140 MD765S	BALL RD			

*A,B = UNIMPROVED; C = GRADED & DRAINED; D,E = SOIL, GRAVEL, STONE; F,G = LOW TYPE BITUMINOUS
H,I = HIGH TYPE BITUMINOUS; J = CONCRETE; K = BRICK; L = BLOCK

STATE HIGHWAY LOCATION REFERENCE

COUNTY: CALVERT
DISTRICT: 5
DATE: 12/31/06

ROUTE NUMBER: MD 2F CONTINUED

INVENTORY DIRECTION: NORTH

ROUTE NAME: NO NAME

STATE SYSTEM	FUNCTIONAL CLASS	MEDIAN TYPE	ACCESS CONTROL	NHS	MILEPOINT	MILEPOINT DESCRIPTION	MARKED LANES	SURFACE WIDTH/TYPE*	AADT
STATE SECONDARY	R RUR LOCAL	NONE (UNDIV)	NONE	NOT NHS	00.140	STOP SIGN	2	34I	0

ROUTE NUMBER: MD 2G

INVENTORY DIRECTION: EAST

ROUTE NAME: NO NAME

STATE SYSTEM	FUNCTIONAL CLASS	MEDIAN TYPE	ACCESS CONTROL	NHS	MILEPOINT	MILEPOINT DESCRIPTION	MARKED LANES	SURFACE WIDTH/TYPE*	AADT
STATE SECONDARY	R URB LOCAL	NONE (UNDIV)	NONE	NOT NHS	00.000		1	28I	0
					00.000 MD 4	SOLOMONS ISLAND RD			
					00.030 CO1090	SOLOMONS ISLAND RD S			
					00.030 MD 2	SOLOMONS ISLAND RD			
					00.030 CO205	LORE RD (AHEAD)			
					00.030	STOP SIGN			

ROUTE NUMBER: MD 2H

INVENTORY DIRECTION: WEST

ROUTE NAME: NO NAME

STATE SYSTEM	FUNCTIONAL CLASS	MEDIAN TYPE	ACCESS CONTROL	NHS	MILEPOINT	MILEPOINT DESCRIPTION	MARKED LANES	SURFACE WIDTH/TYPE*	AADT
STATE SECONDARY	R RUR LOCAL	NONE (UNDIV)	NONE	NOT NHS	00.000		2	20I	0
					00.000 MD 2	SOLOMONS ISLAND RD			
					00.000	STOP SIGN			
					00.030 MD 2B	NO NAME			

ROUTE NUMBER: MD 2I

INVENTORY DIRECTION: WEST

ROUTE NAME: NO NAME

STATE SYSTEM	FUNCTIONAL CLASS	MEDIAN TYPE	ACCESS CONTROL	NHS	MILEPOINT	MILEPOINT DESCRIPTION	MARKED LANES	SURFACE WIDTH/TYPE*	AADT
STATE SECONDARY	R RUR LOCAL	NONE (UNDIV)	NONE	NOT NHS	00.000		2	24I	0
					00.000 MD 2J	WESTERN SHORES BLVD (BACK)			
					00.000 MD 2	SOLOMONS ISLAND RD			
					00.000	STOP SIGN			
					00.030 MD 2E	NO NAME			
					00.030 CO920	WEST END BLVD (AHEAD)			

*A,B = UNIMPROVED; C = GRADED & DRAINED; D,E = SOIL, GRAVEL, STONE; F,G = LOW TYPE BITUMINOUS
H,I = HIGH TYPE BITUMINOUS; J = CONCRETE; K = BRICK; L = BLOCK

STATE HIGHWAY LOCATION REFERENCE

COUNTY: CALVERT
DISTRICT: 5
DATE: 12/31/06

ROUTE NUMBER: MD 2J
INVENTORY DIRECTION: EAST
ROUTE NAME: WESTERN SHORES BLVD

STATE SYSTEM	FUNCTIONAL CLASS	MEDIAN TYPE	ACCESS CONTROL	NHS	MILEPOINT	MILEPOINT DESCRIPTION	MARKED LANES	SURFACE WIDTH/TYPE*	AADT
STATE SECONDARY	R URB LOCAL	NONE (UNDIV)	NONE	NOT NHS	00.000		2	24I	99
					00.000 MD 2I	NO NAME (BACK)			
					00.000 MD 2	SOLOMONS ISLAND RD			
					00.000	STOP SIGN			
					00.130 MD765	ST LEONARD RD			
					00.130 CO282	WESTERN SHORES BLVD (AHEAD)			
					00.130	STOP SIGN			

ROUTE NUMBER: MD 2K
INVENTORY DIRECTION: WEST
ROUTE NAME: LANCASTER DR

STATE SYSTEM	FUNCTIONAL CLASS	MEDIAN TYPE	ACCESS CONTROL	NHS	MILEPOINT	MILEPOINT DESCRIPTION	MARKED LANES	SURFACE WIDTH/TYPE*	AADT
STATE SECONDARY	R RUR LOCAL	NONE (UNDIV)	NONE	NOT NHS	00.000		2	42I	99
					00.000 MD 2	SOLOMONS ISLAND RD			
					00.000	STOP SIGN			
					00.030 MD 2C	HENRY CT			
					00.030 CO735	LANCASTER DR (AHEAD)			

ROUTE NUMBER: MD 2L
INVENTORY DIRECTION: EAST
ROUTE NAME: PARRAN RD

STATE SYSTEM	FUNCTIONAL CLASS	MEDIAN TYPE	ACCESS CONTROL	NHS	MILEPOINT	MILEPOINT DESCRIPTION	MARKED LANES	SURFACE WIDTH/TYPE*	AADT
STATE SECONDARY	R RUR MINOR COLL	NONE (UNDIV)	NONE	NOT NHS	01.680		2	24I	2,550
					01.680 CO 67	PARRAN RD (BACK)			
					01.680	STRUC #C0010 ST LEONARD CREEK			
					01.790 MD 2	SOLOMONS ISLAND RD			
					01.790	STOP SIGN			

*A,B = UNIMPROVED; C = GRADED & DRAINED; D,E = SOIL, GRAVEL, STONE; F,G = LOW TYPE BITUMINOUS
H,I = HIGH TYPE BITUMINOUS; J = CONCRETE; K = BRICK; L = BLOCK

STATE HIGHWAY ADMINISTRATION OF MARYLAND
HIGHWAY INFORMATION SERVICES DIVISION
DATA SUPPORT GROUP

STATE HIGHWAY LOCATION REFERENCE

COUNTY: CALVERT
DISTRICT: 5
DATE: 12/31/06

ROUTE NUMBER: MD 2M
INVENTORY DIRECTION: SOUTH
ROUTE NAME: NO NAME

STATE SYSTEM	FUNCTIONAL CLASS	MEDIAN TYPE	ACCESS CONTROL	NHS	MILEPOINT	MILEPOINT DESCRIPTION	MARKED LANES	SURFACE WIDTH/TYPE*	AADT
STATE SECONDARY	R URB LOCAL	NONE (UNDIV)	NONE	NOT NHS	00.000		2	34I	0
					00.000 MD 2	SOLOMONS ISLAND RD			
					00.000	STOP SIGN			
					00.040		2	22I	
					00.050		2	24I	
					00.100	ROAD END			

ROUTE NUMBER: MD 2N
INVENTORY DIRECTION: EAST
ROUTE NAME: CALVERT CLIFFS PKWY

STATE SYSTEM	FUNCTIONAL CLASS	MEDIAN TYPE	ACCESS CONTROL	NHS	MILEPOINT	MILEPOINT DESCRIPTION	MARKED LANES	SURFACE WIDTH/TYPE*	AADT
STATE SECONDARY	R RUR LOCAL	NONE (UNDIV)	NONE	NOT NHS	00.000		2	24I	0
					00.000 MD 2	SOLOMONS ISLAND RD			
					00.000	TRAFFIC SIGNAL			
					00.030	SPUR FROM MD 2			
					00.056		2	36I	
					00.080		2	24I	
					00.110	ENT TO CALVERT CLIFFS NUCLEAR PLANT			

ROUTE NUMBER: MD 2O
INVENTORY DIRECTION: WEST
ROUTE NAME: DAVID GRAY RD

STATE SYSTEM	FUNCTIONAL CLASS	MEDIAN TYPE	ACCESS CONTROL	NHS	MILEPOINT	MILEPOINT DESCRIPTION	MARKED LANES	SURFACE WIDTH/TYPE*	AADT
STATE SECONDARY	R RUR LOCAL	NONE (UNDIV)	NONE	NOT NHS	00.000		2	24I	0
					00.000 MD 2	SOLOMONS ISLAND RD			
					00.000	STOP SIGN			
					00.040 MD 2D	KINGSBERRY CT			

ROUTE NUMBER: MD 2P
INVENTORY DIRECTION: WEST
ROUTE NAME: WHITE SANDS DR

STATE SYSTEM	FUNCTIONAL CLASS	MEDIAN TYPE	ACCESS CONTROL	NHS	MILEPOINT	MILEPOINT DESCRIPTION	MARKED LANES	SURFACE WIDTH/TYPE*	AADT
--------------	------------------	-------------	----------------	-----	-----------	-----------------------	--------------	---------------------	------

*A,B = UNIMPROVED; C = GRADED & DRAINED; D,E = SOIL, GRAVEL, STONE; F,G = LOW TYPE BITUMINOUS
H,I = HIGH TYPE BITUMINOUS; J = CONCRETE; K = BRICK; L = BLOCK

STATE HIGHWAY LOCATION REFERENCE

COUNTY: CALVERT
DISTRICT: 5
DATE: 12/31/06

ROUTE NUMBER: MD 2P CONTINUED

INVENTORY DIRECTION: WEST

ROUTE NAME: WHITE SANDS DR

STATE SYSTEM	FUNCTIONAL CLASS	MEDIAN TYPE	ACCESS CONTROL	NHS	MILEPOINT	MILEPOINT DESCRIPTION	MARKED LANES	SURFACE WIDTH/TYPE*	AADT
STATE SECONDARY	R URB COLL	NONE (UNDIV)	NONE	NOT NHS	00.000		2	22I	3,775
					00.000	TRAFFIC SIGNAL			
					00.000 MD 2	SOLOMONS ISLAND RD			
					00.011	SPUR FR MD 2			
					00.030	SPEED LIMIT 25 MPH			
					00.080		2	20I	
					00.080 CO828	SWALLOW LA			
					00.080 CO855	EBBTIDE LA			
					00.140 CO670	WHITE SANDS DR (AHEAD)			
					00.140 CO853	SAILBOAT LA			
					00.140 CO854	HERON LA			

ROUTE NUMBER: MD 2Q

INVENTORY DIRECTION: WEST

ROUTE NAME: NO NAME

STATE SYSTEM	FUNCTIONAL CLASS	MEDIAN TYPE	ACCESS CONTROL	NHS	MILEPOINT	MILEPOINT DESCRIPTION	MARKED LANES	SURFACE WIDTH/TYPE*	AADT
STATE SECONDARY	R RUR LOCAL	NONE (UNDIV)	NONE	NOT NHS	00.000		2	24I	0
					00.000 MD765Q	H G TRUEMAN RD			
					00.000	STOP SIGN			
					00.000 SR 4	NO NAME (BACK)			
					00.060 MD 2	SOLOMONS ISLAND RD			
					00.060	STOP SIGN			

ROUTE NUMBER: MD 2S

INVENTORY DIRECTION: NORTH

ROUTE NAME: NO NAME

STATE SYSTEM	FUNCTIONAL CLASS	MEDIAN TYPE	ACCESS CONTROL	NHS	MILEPOINT	MILEPOINT DESCRIPTION	MARKED LANES	SURFACE WIDTH/TYPE*	AADT
STATE SECONDARY	R RUR LOCAL	NONE (UNDIV)	NONE	NOT NHS	00.000		2	20I	0
					00.000	ROAD END			
					00.050 MD 2Y	MYSTIC LA			
					00.150	ROAD END			

*A,B = UNIMPROVED; C = GRADED & DRAINED; D,E = SOIL, GRAVEL, STONE; F,G = LOW TYPE BITUMINOUS
H,I = HIGH TYPE BITUMINOUS; J = CONCRETE; K = BRICK; L = BLOCK

STATE HIGHWAY ADMINISTRATION OF MARYLAND
HIGHWAY INFORMATION SERVICES DIVISION
DATA SUPPORT GROUP

STATE HIGHWAY LOCATION REFERENCE

COUNTY: CALVERT
DISTRICT: 5
DATE: 12/31/06

ROUTE NUMBER: MD 2T
INVENTORY DIRECTION: SOUTH
ROUTE NAME: COSTER RD

STATE SYSTEM	FUNCTIONAL CLASS	MEDIAN TYPE	ACCESS CONTROL	NHS	MILEPOINT	MILEPOINT DESCRIPTION	MARKED LANES	SURFACE WIDTH/TYPE*	AADT
STATE SECONDARY	R RUR LOCAL	NONE (UNDIV)	NONE	NOT NHS	00.000		2	22I	99
					00.000 MD 2Z	MILL BRIDGE RD (BACK)			
					00.000 MD 2AE	COSTER MILL BRIDGE RD			
					00.000	STOP SIGN			
					00.010	SPEED LIMIT 30 MPH			
					00.280 CO121	COSTER RD (AHEAD)			

ROUTE NUMBER: MD 2U
INVENTORY DIRECTION: WEST
ROUTE NAME: COSTER MILL BRIDGE RD

STATE SYSTEM	FUNCTIONAL CLASS	MEDIAN TYPE	ACCESS CONTROL	NHS	MILEPOINT	MILEPOINT DESCRIPTION	MARKED LANES	SURFACE WIDTH/TYPE*	AADT
STATE SECONDARY	R URB LOCAL	NONE (UNDIV)	NONE	NOT NHS	00.000		2	24I	4,038
					00.000 MD765Q	H G TRUEMAN RD			
					00.000	STOP SIGN			
					00.110 MD 2	SOLOMONS ISLAND RD			

ROUTE NUMBER: MD 2V
INVENTORY DIRECTION: NORTH
ROUTE NAME: DOWELL RD

STATE SYSTEM	FUNCTIONAL CLASS	MEDIAN TYPE	ACCESS CONTROL	NHS	MILEPOINT	MILEPOINT DESCRIPTION	MARKED LANES	SURFACE WIDTH/TYPE*	AADT
STATE SECONDARY	R URB COLL	CURBED	NONE	NOT NHS	00.000		2	26I	2,675
					00.000 CO110	DOWELL RD (BACK)			
					00.000 MD765R	SOLOMONS ISLAND RD S			
					00.000 MD765Q	H G TRUEMAN RD			
					00.010	SPUR FROM MD 2			
					00.030 MD 2	SOLOMONS ISLAND RD			

ROUTE NUMBER: MD 2W
INVENTORY DIRECTION: WEST
ROUTE NAME: CRESTON LA

STATE SYSTEM	FUNCTIONAL CLASS	MEDIAN TYPE	ACCESS CONTROL	NHS	MILEPOINT	MILEPOINT DESCRIPTION	MARKED LANES	SURFACE WIDTH/TYPE*	AADT
STATE SECONDARY	R URB LOCAL	NONE (UNDIV)	NONE	NOT NHS	00.000		2	24I	0

*A,B = UNIMPROVED; C = GRADED & DRAINED; D,E = SOIL, GRAVEL, STONE; F,G = LOW TYPE BITUMINOUS
H,I = HIGH TYPE BITUMINOUS; J = CONCRETE; K = BRICK; L = BLOCK

STATE HIGHWAY LOCATION REFERENCE

COUNTY: CALVERT
DISTRICT: 5
DATE: 12/31/06

ROUTE NUMBER: MD 2W CONTINUED

INVENTORY DIRECTION: WEST

ROUTE NAME: CRESTON LA

STATE SYSTEM	FUNCTIONAL CLASS	MEDIAN TYPE	ACCESS CONTROL	NHS	MILEPOINT	MILEPOINT DESCRIPTION	MARKED LANES	SURFACE WIDTH/TYPE*	AADT
STATE SECONDARY	R URB LOCAL	NONE (UNDIV)	NONE	NOT NHS	00.000 MD 2	SOLOMONS ISLAND RD	2	24I	0
					00.000	STOP SIGN			
					00.030 MD765X	CRESTON LA			

ROUTE NUMBER: MD 2X

INVENTORY DIRECTION: WEST

ROUTE NAME: NEWTOWN RD

STATE SYSTEM	FUNCTIONAL CLASS	MEDIAN TYPE	ACCESS CONTROL	NHS	MILEPOINT	MILEPOINT DESCRIPTION	MARKED LANES	SURFACE WIDTH/TYPE*	AADT
STATE SECONDARY	R URB LOCAL	NONE (UNDIV)	NONE	NOT NHS	00.500		2	24I	99
					00.500 CO 76	NEWTOWN RD (BACK)			
					00.530 MD765R	SOLOMONS ISLAND RD S			
					00.530	STOP SIGN			

ROUTE NUMBER: MD 2Y

INVENTORY DIRECTION: NORTH

ROUTE NAME: MYSTIC LA

STATE SYSTEM	FUNCTIONAL CLASS	MEDIAN TYPE	ACCESS CONTROL	NHS	MILEPOINT	MILEPOINT DESCRIPTION	MARKED LANES	SURFACE WIDTH/TYPE*	AADT
STATE SECONDARY	R RUR LOCAL	NONE (UNDIV)	NONE	NOT NHS	00.000		2	24I	7,980
					00.000 MD 2	SOLOMONS ISLAND RD			
					00.000	TRAFFIC SIGNAL			
					00.020 MD 2S	NO NAME			

ROUTE NUMBER: MD 2Z

INVENTORY DIRECTION: SOUTH

ROUTE NAME: MILL BRIDGE RD

STATE SYSTEM	FUNCTIONAL CLASS	MEDIAN TYPE	ACCESS CONTROL	NHS	MILEPOINT	MILEPOINT DESCRIPTION	MARKED LANES	SURFACE WIDTH/TYPE*	AADT
STATE SECONDARY	R RUR LOCAL	NONE (UNDIV)	NONE	NOT NHS	01.830		2	22I	99
					01.830 CO 73	MILL BRIDGE RD (BACK)			
					01.940 MD 2AE	COSTER MILL BRIDGE RD			
					01.940 MD 2T	COSTER RD (AHEAD)			
					01.940	STOP SIGN			

*A,B = UNIMPROVED; C = GRADED & DRAINED; D,E = SOIL, GRAVEL, STONE; F,G = LOW TYPE BITUMINOUS
H,I = HIGH TYPE BITUMINOUS; J = CONCRETE; K = BRICK; L = BLOCK

STATE HIGHWAY ADMINISTRATION OF MARYLAND
HIGHWAY INFORMATION SERVICES DIVISION
DATA SUPPORT GROUP

STATE HIGHWAY LOCATION REFERENCE

COUNTY: CALVERT
DISTRICT: 5
DATE: 12/31/06

ROUTE NUMBER: MD 4
INVENTORY DIRECTION: NORTH
ROUTE NAME: SOLOMONS ISLAND RD

STATE SYSTEM	FUNCTIONAL CLASS	MEDIAN TYPE	ACCESS CONTROL	NHS	MILEPOINT	MILEPOINT DESCRIPTION	MARKED LANES	SURFACE WIDTH/TYPE*	AADT
STATE PRIMARY	R URB FRWY EXPWY	NONE (UNDIV)	PARTIAL	NHS	00.000		2	24J	25,067
					00.000	ST MARYS CO/L			
					00.000	STRUC #4019 PATUXENT RIVER			
					00.469 MD 2AG	NO NAME			
					00.490		2	36I	
					00.490	END BRIDGE			
					00.500	SPEED LIMIT 45 MPH			
					00.540		2	24I	
					00.540 MD 2G	NO NAME			
					00.572	MD 2 AG DIV SECT			
					00.631 MD 2AG	NO NAME			
					00.710 MD 2	SOLOMONS ISLAND RD			
					00.710	BEG X-REF W/ MD 2			
	RUR OPA	UNPROTECTED	NONE		28.110		4	48I	30,961
NAME: SOUTHERN MD BLVD					28.110 MD 2	SOLOMONS ISLAND RD			
					28.110	TRAFFIC SIGNAL			
					28.110	DIRECTIONAL CROSSOVER			
					28.110	END X-REF W/ MD 2			
					28.139				
					28.139	SPUR FR MD 2			
					28.265 MD262	LOWER MARLBORO RD			
					28.265 MD262A	LOWER MARLBORO RD			
					28.265	DIRECTIONAL CROSSOVER			
					28.265	TRAFFIC SIGNAL			
					28.332	SPEED LIMIT 55 MPH			
					28.715 CO762	CAMELEER PASS			
					28.715	CROSSOVER			
					29.158	CROSSOVER			
					29.158 CO381	LORD BALTIMORE DR			
					29.340	BUSTERS LA			
					29.366 CO941	DORIS DR			
					29.397	CROSSOVER			
					29.522 CO1223	GEORGIANNA LA			
					29.764	CROSSOVER			

*A,B = UNIMPROVED; C = GRADED & DRAINED; D,E = SOIL, GRAVEL, STONE; F,G = LOW TYPE BITUMINOUS
H,I = HIGH TYPE BITUMINOUS; J = CONCRETE; K = BRICK; L = BLOCK

STATE HIGHWAY ADMINISTRATION OF MARYLAND
HIGHWAY INFORMATION SERVICES DIVISION
DATA SUPPORT GROUP

STATE HIGHWAY LOCATION REFERENCE

COUNTY: CALVERT
DISTRICT: 5
DATE: 12/31/06

ROUTE NUMBER: MD 4 CONTINUED

INVENTORY DIRECTION: NORTH

ROUTE NAME: SOUTHERN MD BLVD

STATE SYSTEM	FUNCTIONAL CLASS	MEDIAN TYPE	ACCESS CONTROL	NHS	MILEPOINT	MILEPOINT DESCRIPTION	MARKED LANES	SURFACE WIDTH/TYPE*	AADT
STATE PRIMARY	R URB OPA	UNPROTECTED	NONE	NHS	30.013		4	48I	30,961
					30.013	CO250 SKINNERS TURN RD			
					30.013	CO1184 BRISCOE TURN RD			
					30.013	CROSSOVER			
					30.087				
					30.178	CO783 NORFOLK DR			
					30.351	CROSSOVER			
					30.579	CROSSOVER			
					30.813	CO 6 CHANEYVILLE RD			
					30.813	TRAFFIC SIGNAL			
					30.936	CO 5 FOWLER RD			
					30.936	CROSSOVER			
					31.306	CO352 BRIGHT LA			
					31.306	CROSSOVER			
					31.568	CROSSOVER			
					31.845				34,921
					31.845	CO133 MT HARMONY RD			
					31.845	CROSSOVER			
					32.029	CO510 KERRY ANN LA			
					32.093	CO581 DUNKIRK DR			
					32.093	CROSSOVER			
					32.287	STRUC #4018 HALL CREEK			
					32.427	CO687 CORTLAND LA			
					32.427	CROSSOVER			
					32.622	SPEED LIMIT 45 MPH			
					32.622	CO822 TARA DR			
		POSITIVE BARRIER			32.699				
		UNPROTECTED			32.741				
					32.774	CO373 APPLE WAY			
					32.774	CO999 LAURIAN LA			
					32.774	CROSSOVER			
					32.901	CO726 DUNKIRK WAY			
					33.030	CO647 KIRKSVILLE LA			
					33.080	SPUR FR WEST WARD RD			
					33.107	CO124 WARD RD			

*A,B = UNIMPROVED; C = GRADED & DRAINED; D,E = SOIL, GRAVEL, STONE; F,G = LOW TYPE BITUMINOUS
H,I = HIGH TYPE BITUMINOUS; J = CONCRETE; K = BRICK; L = BLOCK

STATE HIGHWAY LOCATION REFERENCE

COUNTY: CALVERT
DISTRICT: 5
DATE: 12/31/06

ROUTE NUMBER: MD 4 CONTINUED

INVENTORY DIRECTION: NORTH

ROUTE NAME: SOUTHERN MD BLVD

STATE SYSTEM	FUNCTIONAL CLASS	MEDIAN TYPE	ACCESS CONTROL	NHS	MILEPOINT	MILEPOINT DESCRIPTION	MARKED LANES	SURFACE WIDTH/TYPE*	AADT
STATE PRIMARY	R URB OPA	UNPROTECTED	NONE	NHS	33.107	TRAFFIC SIGNAL	4	48I	34,921
					33.107 CO1240	WEST WARD RD			
					33.107	CROSSOVER			
					33.305	SPUR FR FERRY LANDING RD			
					33.318 CO 4	FERRY LANDING RD			
					33.318 CO624	PENWICK LA			
					33.592	SPUR TO TOWN CENTER BLVD			
					33.609 CO1015	TOWN CENTER BLVD			
					33.609	TRAFFIC SIGNAL			
					33.609	CROSSOVER			
					33.628	SPUR FR TOWN CENTER BLVD			
					33.882 CO172	YELLOW BANK RD			
					33.882	CROSSOVER			
		POSITIVE BARRIER			34.195				
		UNPROTECTED			34.318				
	RUR OPA				34.360				
					34.360 CO 3	BRICKHOUSE RD			
					34.360	DIRECTIONAL CROSSOVER			
					34.435				
					34.701 CO430	CEDARWOOD LA			
					34.701	CROSSOVER			
					34.772 CO470	ASHWOOD DR			
		POSITIVE BARRIER			34.870				
		UNPROTECTED			34.897 CO605	MORNING GLORY LA			
					35.040				
					35.040 CO 1	LYONS CREEK RD			
					35.040	DIRECTIONAL CROSSOVER			
		POSITIVE BARRIER			35.252				
		UNPROTECTED			35.311 CO940	DUNLEIGH DR			
		POSITIVE BARRIER			35.517				
		UNPROTECTED			35.536				
		POSITIVE BARRIER			35.536 CO721	HICKORY RIDGE RD			
		UNPROTECTED			35.720				
					35.720 CO 12	CHANEY RD			
					35.720	CROSSOVER			

*A,B = UNIMPROVED; C = GRADED & DRAINED; D,E = SOIL, GRAVEL, STONE; F,G = LOW TYPE BITUMINOUS
H,I = HIGH TYPE BITUMINOUS; J = CONCRETE; K = BRICK; L = BLOCK

STATE HIGHWAY LOCATION REFERENCE

COUNTY: CALVERT

DISTRICT: 5

DATE: 12/31/06

ROUTE NUMBER: MD 4 CONTINUED

INVENTORY DIRECTION: NORTH

ROUTE NAME: SOUTHERN MD BLVD

STATE SYSTEM	FUNCTIONAL CLASS	MEDIAN TYPE	ACCESS CONTROL	NHS	MILEPOINT	MILEPOINT DESCRIPTION	MARKED LANES	SURFACE WIDTH/TYPE*	AADT
STATE PRIMARY	R RUR OPA	POSITIVE BARRIER	NONE	NHS	35.754		4	48I	34,921
		UNPROTECTED			35.922	CO451 DRURY LA			
					35.961				
					35.961	CROSSOVER			
					36.112	RP 4-4 RAMP 4 FR MD 4 NB TO MD 260 EB			
					36.234	STRUC #4030			
					36.234	RP 4-5 RAMP 5 FR MD 4 SB TO MD 260 EB			
					36.297				46,111
					36.297	RP 4-2 RAMP 2 FR MD 260 WB TO MD 4 NB			
					36.430	STRUC #4017 LYONS CREEK			
					36.430	ANNE ARUNDEL CO/L			

ROUTE NUMBER: MD 231

INVENTORY DIRECTION: EAST

ROUTE NAME: HALLOWING POINT RD

STATE SYSTEM	FUNCTIONAL CLASS	MEDIAN TYPE	ACCESS CONTROL	NHS	MILEPOINT	MILEPOINT DESCRIPTION	MARKED LANES	SURFACE WIDTH/TYPE*	AADT
STATE SECONDARY	R RUR OPA	NONE (UNDIV)	NONE	NHS	00.000		2	24J	10,961
					00.000	CHARLES CO/L			
					00.000	STRUC #4008 PATUXENT RIVER			
					00.320		2	22I	
					00.320	END BRIDGE			
					00.410	MD752 NO NAME			
					00.684	SPEED LIMIT 50 MPH			
					00.700	CO813 SEA GULL BEACH RD			
					01.230	OP 85 NO NAME			
					01.530	CO378 SKIPJACK RD			
					01.530	CO 54 SIXES RD			
					01.780	CO1110 JIBSAIL DR			
					02.700				16,711
					02.700	MD508 ADELINA RD			
					02.730	SPUR FR MD 508			
					02.840	SPEED LIMIT 50 MPH			
					02.850	CO1062 SPRINGHILL CT			
					03.020	CO1168 THUNDER HILL DR			

*A,B = UNIMPROVED; C = GRADED & DRAINED; D,E = SOIL, GRAVEL, STONE; F,G = LOW TYPE BITUMINOUS
H,I = HIGH TYPE BITUMINOUS; J = CONCRETE; K = BRICK; L = BLOCK

STATE HIGHWAY LOCATION REFERENCE

COUNTY: CALVERT
DISTRICT: 5
DATE: 12/31/06

ROUTE NUMBER: MD 231 CONTINUED

INVENTORY DIRECTION: EAST

ROUTE NAME: HALLOWING POINT RD

STATE SYSTEM	FUNCTIONAL CLASS	MEDIAN TYPE	ACCESS CONTROL	NHS	MILEPOINT	MILEPOINT DESCRIPTION	MARKED LANES	SURFACE WIDTH/TYPE*	AADT
STATE SECONDARY	R RUR OPA	NONE (UNDIV)	NONE	NHS	03.500 OP750	CALVERT FAIR RD	2	22I	16,711
					03.730 CO 47	BARSTOW RD			
					03.730 CO 48	GERMAN CHAPEL RD			
					03.880	HIDDEN SPRING TRAIL			
					04.077	POST OFFICE			
					04.170 CO137	STAFFORD RD			
					04.350	SPUR TO WILLIAMS RD			
					04.363 CO207	J.W. WILLIAMS RD			
					04.800 CO772	OLD TIME DR			
					04.870 CO744	HELENA DR			
					04.886	YARDELY DR			
					05.000 CO634	TATE RD			
					05.020 CO217	MASON RD			
					05.065	SPEED LIMIT 40 MPH			
					05.171	SIGN: PRINCE FREDERICK TOWN CENTER			
					05.320		2	24I	
					05.380 CO1040	N PRINCE FREDERICK BLVD			
					05.386	SPEED LIMIT 30 MPH			
					05.490		2	36I	
					05.540		2	24I	
					05.540	SPUR FR MD 2			
					05.540	SPUR TO MD 2			
	RUR MINOR COLL	CURBED		NOT NHS	05.560				
NAME: CHURCH ST					05.560 MD 2	SOLOMONS ISLAND RD			
NAME: HALLOWING POINT RD					05.560	TRAFFIC SIGNAL			
NAME: CHURCH ST					05.590	SPUR TO MD 2			
					05.590	SPUR FR MD 2			
		NONE (UNDIV)			05.600		2	36I	
					05.670 CO1038	HERITAGE BLVD			
					05.710		2	24I	
					05.720 OP751	GRAY INN CT			
					05.750		2	23I	
					05.870 MD765A	MAIN ST			
					05.870	STOP SIGN			

*A,B = UNIMPROVED; C = GRADED & DRAINED; D,E = SOIL, GRAVEL, STONE; F,G = LOW TYPE BITUMINOUS
H,I = HIGH TYPE BITUMINOUS; J = CONCRETE; K = BRICK; L = BLOCK

STATE HIGHWAY LOCATION REFERENCE

COUNTY: CALVERT
DISTRICT: 5
DATE: 12/31/06

ROUTE NUMBER: MD 260
INVENTORY DIRECTION: EAST
ROUTE NAME: CHESAPEAKE BEACH RD

STATE SYSTEM	FUNCTIONAL CLASS	MEDIAN TYPE	ACCESS CONTROL	NHS	MILEPOINT	MILEPOINT DESCRIPTION	MARKED LANES	SURFACE WIDTH/TYPE*	AADT
STATE SECONDARY	R RUR MINOR ART	NONE (UNDIV)	NONE	NOT NHS	00.000		2	24I	14,331
					00.000 RP 4- 5	RAMP 5 FR MD 4 SB TO MD 260 EB			
					00.000 RP 4- 2	RAMP 2 FR MD 260 WB TO MD 4 NB			
					00.000 RP 4- 4	RAMP 4 FR MD 4 NB TO MD 260 EB			
		PAINTED			00.087				
		NONE (UNDIV)			00.143				
					00.199	SPEED LIMIT 50 MPH			
					00.410 CO1100	PERRYWOOD LA			
					00.540 CO619	SHIELDS DR			
					00.795 CO469	UNCLE CHARLIES SPUR			
		PAINTED			01.124				
		NONE (UNDIV)			01.218				
	URB OPA				01.249				
					01.249 CO 3	BRICKHOUSE RD			
					01.249 CO249	JEWELL RD			
		PAINTED			01.276				
		NONE (UNDIV)			01.357				
					01.709	DRAINAGE STRUC #4007X0 BR OF HALL CREEK			
					01.801 CO399	JOURNEY DR			
					01.850 CO338	CEDAR RUN LA			
					01.887	SPEED LIMIT 50 MPH			
					01.937 CO556	CRESTWOOD DR			
					02.022 CO696	CHEWS BRANCH RD			
					02.083	DRAINAGE STRUC #04007X0			
					02.309 CO216	CORNWALL RD			
					02.518 MD260	CHESAPEAKE BEACH RD (AHEAD)			
					02.518	ANNE ARUNDEL CO/L			
					02.518	BEG X-REF W/ MD 260 (AA CO)			
					03.898		4	48I	
					03.898	ANNE ARUNDEL CO/L			
					03.898 MD260	CHESAPEAKE BEACH RD (BACK)			
					03.898	END X-REF W/ MD 260 (AA CO)			
					03.905	SPUR FR MD 2			

*A,B = UNIMPROVED; C = GRADED & DRAINED; D,E = SOIL, GRAVEL, STONE; F,G = LOW TYPE BITUMINOUS
H,I = HIGH TYPE BITUMINOUS; J = CONCRETE; K = BRICK; L = BLOCK

STATE HIGHWAY LOCATION REFERENCE

COUNTY: CALVERT
DISTRICT: 5
DATE: 12/31/06

ROUTE NUMBER: MD 260 CONTINUED

INVENTORY DIRECTION: EAST

ROUTE NAME: CHESAPEAKE BEACH RD

STATE SYSTEM	FUNCTIONAL CLASS	MEDIAN TYPE	ACCESS CONTROL	NHS	MILEPOINT	MILEPOINT DESCRIPTION	MARKED LANES	SURFACE WIDTH/TYPE*	AADT
STATE SECONDARY	R URB OPA	NONE (UNDIV)	NONE	NOT NHS	03.905	SPUR TO MD 2	4	48I	14,331
					03.935	TRAFFIC SIGNAL			
					03.935 MD 2	SOLOMONS ISLAND RD			
					03.970	SPUR TO MD 2			
					03.994		3	48I	
					03.994	SPUR FR MD 2			
					04.021		2	48I	
					04.037	SPEED LIMIT 40 MPH			
					04.120		2	24I	
					04.188	SPUR FR MD 778			
					04.188	SPUR TO MD 778			
					04.195 MD778	OLD SOLOMONS ISLAND RD			
					04.204	SPUR FR MD 778			
					04.204	SPUR TO MD 778			
					04.352 CO202	THOMAS AVE			
					04.506	SPEED LIMIT 50 MPH			
					04.570	STRUC #4009 HALL CREEK			
					04.735 OP607	NO NAME			
					04.925 CO608	NANA RUSSELL RD			
					05.147 CO888	WOODLAND WAY NORTH			
					05.147 CO709	WOODLAND WAY			
					05.488		1	12I	
					05.488 MD260	MD 260 OUT OF SIGHT LANE			
					05.566		1	24I	
					05.568 RP260- 7	RAMP 7 FR MD 260 (OUT SITE) TO MD 260			
					05.574 RP260- 8	RAMP 8 FR MD 260 TO MT HARMONY RD			
					05.576		1	12I	
					05.644	STRUC #4022			
					05.644 MD260D	MT HARMONY RD			
					05.705		1	24I	
					05.768		1	12I	
		UNPROTECTED			05.850		3	40I	14,431
					05.850 MD260	MD 260 OUT OF SIGHT LANE			
					05.850 MD260D	MT HARMONY RD			
					05.942		4	48I	

*A,B = UNIMPROVED; C = GRADED & DRAINED; D,E = SOIL, GRAVEL, STONE; F,G = LOW TYPE BITUMINOUS
H,I = HIGH TYPE BITUMINOUS; J = CONCRETE; K = BRICK; L = BLOCK

STATE HIGHWAY LOCATION REFERENCE

COUNTY: CALVERT
DISTRICT: 5
DATE: 12/31/06

ROUTE NUMBER: MD 260 CONTINUED

INVENTORY DIRECTION: EAST

ROUTE NAME: CHESAPEAKE BEACH RD

STATE SYSTEM	FUNCTIONAL CLASS	MEDIAN TYPE	ACCESS CONTROL	NHS	MILEPOINT	MILEPOINT DESCRIPTION	MARKED LANES	SURFACE WIDTH/TYPE*	AADT
STATE SECONDARY	R URB OPA	UNPROTECTED	NONE	NOT NHS	05.964 CO474	PARIS PINES CT	4	48I	14,431
					06.026 CO777	PARIS ESTATES CT			
					06.200	CROSSOVER			
					06.200 CO377	HORACE WARD RD			
					06.200 CO 16	BOYDS TURN RD			
		POSITIVE BARRIER			06.250		4	46I	
					06.557 CO698	RYMER WAY			
					06.722	CROSSOVER			
					06.722 CO377	HORACE WARD RD			
					06.722 CO251	WARDS CHAPEL RD			
					06.750	SPEED LIMIT 30 MPH			
					07.165	CROSSOVER			
					07.165 CO585	LIMERICK LA			
					07.165 MU156	HARRISON BLVD			
					07.225	DRAINAGE STRUC #04008X3			
		UNPROTECTED			07.499				
	U				07.545 MU 45	COX RD			
					07.545 CO 99	ST ANDREWS DR			
					07.545	CROSSOVER			
					07.560	IN CORP LMTS CHESAPEAKE BEACH			
					07.605		4	48I	
					07.851 MU160	LEGION RD			
					07.894		3	39I	
					07.894	CROSSOVER			
					07.894 MU210	WESLEY STINNETT DR			
		PAINTED			08.004		2	30I	
		NONE (UNDIV)			08.043		2	24I	
					08.043	SPEED LIMIT 30 MPH			
		CENTER TLA (UNDIV)			08.085		2	26I	
					08.085 MU 45	COX RD			
					08.085 MU135	G ST #2			
					08.154 MU8040	ALLEY #4			
					08.177 MU105	F ST #2			
					08.189 MU110	F ST #3			
					08.228 MU120	ELM LA			

*A,B = UNIMPROVED; C = GRADED & DRAINED; D,E = SOIL, GRAVEL, STONE; F,G = LOW TYPE BITUMINOUS
H,I = HIGH TYPE BITUMINOUS; J = CONCRETE; K = BRICK; L = BLOCK

STATE HIGHWAY ADMINISTRATION OF MARYLAND
HIGHWAY INFORMATION SERVICES DIVISION
DATA SUPPORT GROUP

STATE HIGHWAY LOCATION REFERENCE

COUNTY: CALVERT
DISTRICT: 5
DATE: 12/31/06

ROUTE NUMBER: MD 260 CONTINUED

INVENTORY DIRECTION: EAST

ROUTE NAME: CHESAPEAKE BEACH RD

STATE SYSTEM	FUNCTIONAL CLASS	MEDIAN TYPE	ACCESS CONTROL	NHS	MILEPOINT	MILEPOINT DESCRIPTION	MARKED LANES	SURFACE WIDTH/TYPE*	AADT
STATE SECONDARY	U URB OPA	CENTER TLA (UNDIV)	NONE	NOT NHS	08.278 MU 75	E ST #2	2	26I	14,431
					08.368 MU 40	D ST #2			
					08.434 MU9030	ALLEY C			
					08.511	TRAFFIC SIGNAL			
					08.511 MD261	BAYSIDE RD			

ROUTE NUMBER: MD 260D

INVENTORY DIRECTION: EAST

ROUTE NAME: MT HARMONY RD

STATE SYSTEM	FUNCTIONAL CLASS	MEDIAN TYPE	ACCESS CONTROL	NHS	MILEPOINT	MILEPOINT DESCRIPTION	MARKED LANES	SURFACE WIDTH/TYPE*	AADT
STATE SECONDARY	R URB COLL	NONE (UNDIV)	NONE	NOT NHS	00.000		2	22I	7,980
					00.000 CO133	MT HARMONY RD (BACK)			
					00.000 RP260- 8	RAMP 8 FR MD 260 TO MT HARMONY RD			
					00.020 RP260- 5	RAMP 5 FR RAMP 8 (FR MD 260) TO MD 260D			
					00.050 CO173	STEVENS RD			
					00.070 MD260	CHESAPEAKE BEACH RD			
					00.070	STRUC #4022			
					00.080 RP260- 3	RAMP 3 FR MD 260D TO MD 260 (OUT SITE)			
					00.093	SPEED LIMIT 40 MPH			
					00.150		2	24I	
					00.150 RP260- 3	RAMP 3 FR MD 260D TO MD 260 (OUT SITE)			
					00.210		1	12I	
					00.210 CO308	LAFAYETTE DR			
					00.229 MD260	CHESAPEAKE BEACH RD			

ROUTE NUMBER: MD 261

INVENTORY DIRECTION: NORTH

ROUTE NAME: WILLOWS RD

STATE SYSTEM	FUNCTIONAL CLASS	MEDIAN TYPE	ACCESS CONTROL	NHS	MILEPOINT	MILEPOINT DESCRIPTION	MARKED LANES	SURFACE WIDTH/TYPE*	AADT
STATE SECONDARY	R RUR MAJ COLL	NONE (UNDIV)	NONE	NOT NHS	00.000		2	24I	7,282
					00.000 MD263	PLUM POINT RD			
					00.060	SPEED LIMIT 40 MPH			

*A,B = UNIMPROVED; C = GRADED & DRAINED; D,E = SOIL, GRAVEL, STONE; F,G = LOW TYPE BITUMINOUS
H,I = HIGH TYPE BITUMINOUS; J = CONCRETE; K = BRICK; L = BLOCK

STATE HIGHWAY LOCATION REFERENCE

COUNTY: CALVERT
DISTRICT: 5
DATE: 12/31/06

ROUTE NUMBER: MD 261 CONTINUED
INVENTORY DIRECTION: NORTH
ROUTE NAME: WILLOWS RD

STATE SYSTEM	FUNCTIONAL CLASS	MEDIAN TYPE	ACCESS CONTROL	NHS	MILEPOINT	MILEPOINT DESCRIPTION	MARKED LANES	SURFACE WIDTH/TYPE*	AADT
STATE SECONDARY	R RUR MAJ COLL	NONE (UNDIV)	NONE	NOT NHS	00.430 CO1242	QUAIL DR	2	24I	7,282
					00.650 CO 28	POND WOODS RD			
					00.650 CO614	POND WOODS DR			
					00.860 CO615	BRISTOL DR			
					01.150 CO408	WILLIE LA			
					01.220				13,612
					01.220 MD764	BREEZY POINT RD			
					01.430 CO113	WILLOWS RD			
					01.460 CO 26	CHRISTIANA PARRAN RD			
					02.040 CO1109	CAMP ROOSEVELT DR			
					02.820 OP 14	BEACH DR			
					03.017 OP 11	LOCUST GROVE RD			
	URB MINOR ART				03.137				
					03.137	FUNC CLASS CHG AT US GOVT RES BDRY			
					03.411	NAVAL RESEARCH LABORATORY			
					03.411	NAVAL RESEARCH LABORATORY			
					03.615 GV 1	US GOVT RD			
					03.911 CO 27	SUMMER CITY BLVD			
					04.020 OP 10	NO NAME			
					04.105 CO236	CHESAPEAKE AVE			
NAME: BAYSIDE RD	U				04.160	IN CORP LMTS CHESAPEAKE BEACH			
					04.790	NO NAME			
					04.867 OP831	8TH ST			
					04.970	SPEED LIMIT 30 MPH			
					05.144 MU9630	13TH ST			
					05.200 MU180	OLD BAYSIDE RD			
					05.200 CO252	OLD BAYSIDE RD			
					05.254 MU9645	14TH ST #2			
					05.309 MU9655	15TH ST #2			
					05.364 MU9665	16TH ST #2			
					05.417 MU9670	17TH ST			
					05.528 MU9690	19TH ST			
					05.665 MU9695	MEARS AVE			
					05.665 MU9700	HARBOR RD			
					05.665	TRAFFIC SIGNAL			

*A,B = UNIMPROVED; C = GRADED & DRAINED; D,E = SOIL, GRAVEL, STONE; F,G = LOW TYPE BITUMINOUS
H,I = HIGH TYPE BITUMINOUS; J = CONCRETE; K = BRICK; L = BLOCK

STATE HIGHWAY ADMINISTRATION OF MARYLAND
HIGHWAY INFORMATION SERVICES DIVISION
DATA SUPPORT GROUP

STATE HIGHWAY LOCATION REFERENCE

COUNTY: CALVERT
DISTRICT: 5
DATE: 12/31/06

ROUTE NUMBER: MD 261 CONTINUED
INVENTORY DIRECTION: NORTH
ROUTE NAME: BAYSIDE RD

STATE SYSTEM	FUNCTIONAL CLASS	MEDIAN TYPE	ACCESS CONTROL	NHS	MILEPOINT	MILEPOINT DESCRIPTION	MARKED LANES	SURFACE WIDTH/TYPE*	AADT
STATE SECONDARY	U URB MINOR ART	NONE (UNDIV) CENTER TLA (UNDIV)	NONE	NOT NHS	05.742	STRUC #4011 FISHING CREEK	2	24I	13,612
		NONE (UNDIV)			05.795				
					05.833 MU140	GORDON STINNETT AVE			
					05.918	WINDWARD KEY DR			
					05.983				
					05.983 MU9710	26TH ST			
					06.008 MU9040	ALLEY D			
					06.037				7,972
					06.037 MD260	CHESAPEAKE BEACH RD			
					06.037	TRAFFIC SIGNAL			
					06.108 MU9720	27TH ST #1			
					06.114 MU9725	27TH ST #2			
					06.149 MU170	28TH ST #1			
					06.162 MU9730	28TH ST #2			
					06.206 MU220	29TH ST #1			
					06.215 MU9740	29TH ST #2			
					06.249 MU235	30TH ST			
					06.343	FIRE & RESCUE			
					06.355 MU9765	SEWAGE PLANT RD			
					06.445 MU240	31ST ST			
					06.579		2	22I	
					06.579 MU9010	1ST ST			
					06.610				
					06.610	OUT CORP LMTS CHESAPEAKE BEACH			
					06.610	IN CORP LMTS NORTH BEACH			
					06.610	END STATE MAINTENANCE			
					06.610	BEGIN MUNICIPAL MAINTENANCE			
					06.650				
					06.650	SPEED LIMIT 25 MPH			
					06.689 MU9020	2ND ST			
					06.737	NORTH BEACH TOWN HALL			
					06.793				
					06.793 MU9030	3RD ST			
					06.813				

NAME: CHESAPEAKE
AVE
MUNICIPAL

*A,B = UNIMPROVED; C = GRADED & DRAINED; D,E = SOIL, GRAVEL, STONE; F,G = LOW TYPE BITUMINOUS
H,I = HIGH TYPE BITUMINOUS; J = CONCRETE; K = BRICK; L = BLOCK

STATE HIGHWAY LOCATION REFERENCE

COUNTY: CALVERT
DISTRICT: 5
DATE: 12/31/06

ROUTE NUMBER: MD 261 CONTINUED

INVENTORY DIRECTION: NORTH

ROUTE NAME: CHESAPEAKE AVE

STATE SYSTEM	FUNCTIONAL CLASS	MEDIAN TYPE	ACCESS CONTROL	NHS	MILEPOINT	MILEPOINT DESCRIPTION	MARKED LANES	SURFACE WIDTH/TYPE*	AADT
MUNICIPAL	U URB MINOR ART	NONE (UNDIV)	NONE	NOT NHS	06.845	ROBERT W. CALLIS MEMORIAL PARK	2	22I	7,972
					06.896				3,441
					06.896 MU9050	5TH ST			
					06.980 MU8010	ALLEY #1			
					07.000				
					07.000	STOP SIGN			
					07.000 MU 30	CHESAPEAKE AVE			
					07.000 MU9070	7TH ST			
					07.019				
					07.063		2	24I	
					07.063 MU 25	BAY AVE			
					07.063 MU9075	7TH ST			
					07.063	STOP SIGN			
					07.115				
					07.115 MU9080	8TH ST			
					07.167 MU9090	9TH ST			
					07.199		2	20I	
					07.265				
					07.450	OUT CORP LMTS NORTH BEACH			
					07.450	ANNE ARUNDEL CO/L			
					07.450	DRAINAGE STRUC #04023X0			

ROUTE NUMBER: MD 262

INVENTORY DIRECTION: EAST

ROUTE NAME: LOWER MARLBORO RD

STATE SYSTEM	FUNCTIONAL CLASS	MEDIAN TYPE	ACCESS CONTROL	NHS	MILEPOINT	MILEPOINT DESCRIPTION	MARKED LANES	SURFACE WIDTH/TYPE*	AADT
STATE SECONDARY	R RUR MINOR COLL	NONE (UNDIV)	NONE	NOT NHS	00.000		2	20I	4,031
					00.000 CO944	LOWER MARLBORO RD (BACK)			
					00.000 CO650	LOWER MARLBORO LA			
					00.000 CO 6	CHANEYVILLE RD			
					00.000	STOP SIGN			
					00.010	SPEED LIMIT 35 MPH			
					00.210 CO125	SCAGGS RD			
					00.310	SPEED LIMIT 40 MPH			

*A,B = UNIMPROVED; C = GRADED & DRAINED; D,E = SOIL, GRAVEL, STONE; F,G = LOW TYPE BITUMINOUS
H,I = HIGH TYPE BITUMINOUS; J = CONCRETE; K = BRICK; L = BLOCK

STATE HIGHWAY LOCATION REFERENCE

COUNTY: CALVERT
DISTRICT: 5
DATE: 12/31/06

ROUTE NUMBER: MD 262 CONTINUED

INVENTORY DIRECTION: EAST

ROUTE NAME: LOWER MARLBORO RD

STATE SYSTEM	FUNCTIONAL CLASS	MEDIAN TYPE	ACCESS CONTROL	NHS	MILEPOINT	MILEPOINT DESCRIPTION	MARKED LANES	SURFACE WIDTH/TYPE*	AADT
STATE SECONDARY	R RUR MINOR COLL	NONE (UNDIV)	NONE	NOT NHS	00.600 CO 97	ST JOHNS CHAPEL RD	2	20I	4,031
					00.900 CO951	CASEY WAY			
					00.900 CO1209	CLAIREMONT DR			
					01.230 CO693	ACADEMY DR			
	URB COLL				01.740				
					01.740 CO 8	BRISCOE TURN RD			
					01.740 CO695	DANT DR			
					01.960 CO880	EARL ST			
					02.159	DRAINAGE STRUC #04019X0			
					02.170	STRUC #4014 CHEW CREEK			
					02.210 CO 9	MILL BRANCH RD			
					02.650	BRIARWOOD DR			
					02.780 CO911	BREEZY KNOLLS LA			
					03.030 CO457	JUPITER DR			
					03.370 CO 10	HUNTINGTOWN RD			
					03.530 CO715	MARLBORO CT			
					03.560 CO714	MICHELE CT			
					03.670 CO1175	CHRISTMAS TREE LA			
					03.684 CO1273	HOLLOW WAY			
					03.937 CO867	GREENHILL CT			
					04.195		2	24I	
					04.216	SPUR FR MD 4			
					04.260 MD 4	SOUTHERN MD BLVD			
					04.260	TRAFFIC SIGNAL			

ROUTE NUMBER: MD 262A

INVENTORY DIRECTION: EAST

ROUTE NAME: LOWER MARLBORO RD

STATE SYSTEM	FUNCTIONAL CLASS	MEDIAN TYPE	ACCESS CONTROL	NHS	MILEPOINT	MILEPOINT DESCRIPTION	MARKED LANES	SURFACE WIDTH/TYPE*	AADT
STATE SECONDARY	R RUR LOCAL	NONE (UNDIV)	NONE	NOT NHS	00.000		2	20I	4,150
					00.000 MD 4	SOUTHERN MD BLVD			
					00.000	STOP SIGN			
					00.148 MD765G	NO NAME			
					00.169		2	28I	

*A,B = UNIMPROVED; C = GRADED & DRAINED; D,E = SOIL, GRAVEL, STONE; F,G = LOW TYPE BITUMINOUS
H,I = HIGH TYPE BITUMINOUS; J = CONCRETE; K = BRICK; L = BLOCK

STATE HIGHWAY LOCATION REFERENCE

COUNTY: CALVERT
DISTRICT: 5
DATE: 12/31/06

ROUTE NUMBER: MD 262A CONTINUED

INVENTORY DIRECTION: EAST

ROUTE NAME: LOWER MARLBORO RD

STATE SYSTEM	FUNCTIONAL CLASS	MEDIAN TYPE	ACCESS CONTROL	NHS	MILEPOINT	MILEPOINT DESCRIPTION	MARKED LANES	SURFACE WIDTH/TYPE*	AADT
STATE SECONDARY	R RUR LOCAL	NONE (UNDIV)	NONE	NOT NHS	00.211	STOP SIGN	2	28I	4,150
					00.211 MD 2	SOLOMONS ISLAND RD			

ROUTE NUMBER: MD 263

INVENTORY DIRECTION: EAST

ROUTE NAME: PLUM POINT RD

STATE SYSTEM	FUNCTIONAL CLASS	MEDIAN TYPE	ACCESS CONTROL	NHS	MILEPOINT	MILEPOINT DESCRIPTION	MARKED LANES	SURFACE WIDTH/TYPE*	AADT
STATE SECONDARY	R RUR MAJ COLL	NONE (UNDIV)	NONE	NOT NHS	00.000		2	24I	8,562
					00.000 MD 2	SOLOMONS ISLAND RD			
					00.000	TRAFFIC SIGNAL			
					00.040	STRUC #4015 HUNTING CREEK			
					00.130	SPEED LIMIT 50 MPH			
					00.390 CO415	CECIL LA			
					00.750 CO793	KIMBERLY LA			
					01.008 CO1231	WHIPPOORWILL WAY			
					01.640 MD761	OLD PLUM POINT RD			
					01.810 MD761	OLD PLUM POINT RD			
					01.880				6,882
					01.880 CO 33	COX RD			
					02.060 CO1063	LADY ANNES WAY			
					02.250 CO566	WOODLOW DR			
					02.360 CO 35	EMMANUEL CHURCH RD			
					02.470 CO388	SYCAMORE PL			
					02.590	LEKA DR			
					02.990 CO159	EVANS RD			
					03.210	TWIN OAK LA			
					04.070 CO 34	STINNETT RD			
					04.070	SPUR TO MD 263 FR MD 263			
	URB COLL				04.090		2	20I	742
					04.090 MD261	WILLOWS RD			
					04.097	SPUR FR MD 263 TO MD 263			
					04.160	SPEED LIMIT 40 MPH			
					04.710 CO959	LORING DR			
					04.781 CO1112	STELLA DR			

*A,B = UNIMPROVED; C = GRADED & DRAINED; D,E = SOIL, GRAVEL, STONE; F,G = LOW TYPE BITUMINOUS
H,I = HIGH TYPE BITUMINOUS; J = CONCRETE; K = BRICK; L = BLOCK

STATE HIGHWAY LOCATION REFERENCE

COUNTY: CALVERT
DISTRICT: 5
DATE: 12/31/06

ROUTE NUMBER: MD 263 CONTINUED

INVENTORY DIRECTION: EAST

ROUTE NAME: PLUM POINT RD

STATE SYSTEM	FUNCTIONAL CLASS	MEDIAN TYPE	ACCESS CONTROL	NHS	MILEPOINT	MILEPOINT DESCRIPTION	MARKED LANES	SURFACE WIDTH/TYPE*	AADT
STATE SECONDARY	R URB COLL	NONE (UNDIV)	NONE	NOT NHS	04.874 CO948	WILDFLOWER LA	2	20I	742
					05.010 CO1187	HALE CT			
					05.443 CO 32	TOBACCO RD			
					05.603	STRUC #4016 PLUM POINT CREEK			
					05.664 CO 36	WILSON RD			
	URB LOCAL				06.021				
					06.021 CO 96	RIDGE RD			
					06.080 OP 37	NO NAME			
					06.120 OP 39	NO NAME			
					06.170	ROAD END			

ROUTE NUMBER: MD 264

INVENTORY DIRECTION: NORTH

ROUTE NAME: BROOMES ISLAND RD

STATE SYSTEM	FUNCTIONAL CLASS	MEDIAN TYPE	ACCESS CONTROL	NHS	MILEPOINT	MILEPOINT DESCRIPTION	MARKED LANES	SURFACE WIDTH/TYPE*	AADT
STATE SECONDARY	R RUR LOCAL	NONE (UNDIV)	NONE	NOT NHS	00.000		2	22I	871
					00.000 CO107	BALLARD ROGERS RD (BACK)			
					00.000 CO260	OYSTER HOUSE RD			
					00.010	SPEED LIMIT 35 MPH			
					00.110 OP 93	SONG BIRD LA			
					00.310 CO 78	CHURCH RD			
					00.430 CO976	ISLAND CREEK LA			
					00.550 CO1082	ISLAND LANDING CT			
	RUR MINOR COLL				00.570		2	24I	
					00.570 CO 78	CHURCH RD			
					00.590	BROOMES ISLAND POST OFFICE			
					00.602	SPEED LIMIT 45 MPH			
					00.670 CO142	NANS COVE RD			
					00.860 CO 85	WHARF RD			
					01.780 CO156	RAMSEY HODGES RD			
					02.453 CO 63	PARKERS WHARF RD			
	RUR MAJ COLL				02.670		2	22I	5,121
					02.670 CO 64	ROSS RD			
					02.680 CO 61	WILLIAMS WHARF RD			

*A,B = UNIMPROVED; C = GRADED & DRAINED; D,E = SOIL, GRAVEL, STONE; F,G = LOW TYPE BITUMINOUS
H,I = HIGH TYPE BITUMINOUS; J = CONCRETE; K = BRICK; L = BLOCK

STATE HIGHWAY LOCATION REFERENCE

COUNTY: CALVERT
DISTRICT: 5
DATE: 12/31/06

ROUTE NUMBER: MD 264 CONTINUED

INVENTORY DIRECTION: NORTH

ROUTE NAME: BROOMES ISLAND RD

STATE SYSTEM	FUNCTIONAL CLASS	MEDIAN TYPE	ACCESS CONTROL	NHS	MILEPOINT	MILEPOINT DESCRIPTION	MARKED LANES	SURFACE WIDTH/TYPE*	AADT
STATE SECONDARY	R RUR MAJ COLL	NONE (UNDIV)	NONE	NOT NHS	02.980 CO1010	RED BERRY DR	2	22I	5,121
					03.111 CO1170	MILLS POND RD			
					03.780 CO 87	ISLAND CREEK SCHOOL RD			
					03.820 CO105	HANCE RD			
					04.400 CO 59	LAVEILLE RD			
					04.420				6,811
					04.420 MD265	MACKALL RD			
					04.660 CO117	BALL RD			
					04.784 CO1251	OAKDALE LA			
					04.806	BYRON CT			
					04.923 CO 58	GRAYS RD			
					05.207 CO486	HOWARD DR			
					05.780 CO654	CHIPPINGWOOD DR			
					06.200	CHRIST CHURCH			
					06.400		2	24I	
					06.480 MD264A	YOES CORNER LA			
					06.617	SPUR FR MD 2			
					06.660 MD 2	SOLOMONS ISLAND RD			
					06.660	TRAFFIC SIGNAL			

ROUTE NUMBER: MD 264A

INVENTORY DIRECTION: NORTH

ROUTE NAME: YOES CORNER LA

STATE SYSTEM	FUNCTIONAL CLASS	MEDIAN TYPE	ACCESS CONTROL	NHS	MILEPOINT	MILEPOINT DESCRIPTION	MARKED LANES	SURFACE WIDTH/TYPE*	AADT
STATE SECONDARY	R RUR LOCAL	NONE (UNDIV)	NONE	NOT NHS	00.000		2	22I	99
					00.000 MD264	BROOMES ISLAND RD			
					00.000	STOP SIGN			
					00.190	CUL DE SAC			

ROUTE NUMBER: MD 265

INVENTORY DIRECTION: NORTH

ROUTE NAME: MACKALL RD

STATE SYSTEM	FUNCTIONAL CLASS	MEDIAN TYPE	ACCESS CONTROL	NHS	MILEPOINT	MILEPOINT DESCRIPTION	MARKED LANES	SURFACE WIDTH/TYPE*	AADT
--------------	------------------	-------------	----------------	-----	-----------	-----------------------	--------------	---------------------	------

*A,B = UNIMPROVED; C = GRADED & DRAINED; D,E = SOIL, GRAVEL, STONE; F,G = LOW TYPE BITUMINOUS
H,I = HIGH TYPE BITUMINOUS; J = CONCRETE; K = BRICK; L = BLOCK

STATE HIGHWAY LOCATION REFERENCE

COUNTY: CALVERT
DISTRICT: 5
DATE: 12/31/06

ROUTE NUMBER: MD 265 CONTINUED

INVENTORY DIRECTION: NORTH

ROUTE NAME: MACKALL RD

STATE SYSTEM	FUNCTIONAL CLASS	MEDIAN TYPE	ACCESS CONTROL	NHS	MILEPOINT	MILEPOINT DESCRIPTION	MARKED LANES	SURFACE WIDTH/TYPE*	AADT
STATE SECONDARY	R RUR MINOR COLL	NONE (UNDIV)	NONE	NOT NHS	00.000		2	22I	2,680
					00.000 CO209	MACKALL RD (BACK)			
					00.000	SIGN: BEGIN STATE MAINTENANCE			
					00.033		2	36I	
					00.043		2	22I	
					00.100 CO1198	CONSTITUTION DR			
					00.580 CO 64	ROSS RD			
					00.756	BEGIN CEMETERY			
					00.862	END CEMETERY			
					00.950	WATERS MEMORIAL METHODIST CHURCH			
					01.240 CO972	MATAPEAKE CT			
					01.600	SPEED LIMIT 35 MPH			
					01.750 MD264	BROOMES ISLAND RD			
					01.750	STOP SIGN			

ROUTE NUMBER: MD 402

INVENTORY DIRECTION: EAST

ROUTE NAME: DARES BEACH RD

STATE SYSTEM	FUNCTIONAL CLASS	MEDIAN TYPE	ACCESS CONTROL	NHS	MILEPOINT	MILEPOINT DESCRIPTION	MARKED LANES	SURFACE WIDTH/TYPE*	AADT
STATE SECONDARY	R RUR MAJ COLL	NONE (UNDIV)	NONE	NOT NHS	00.000		2	24I	8,862
					00.000 CO244	WEST DARES BEACH RD (BACK)			
					00.000 MD 2	SOLOMONS ISLAND RD			
					00.000	TRAFFIC SIGNAL			
					00.068	SPEED LIMIT 40 MPH			
		PAINTED			00.138				
		NONE (UNDIV)			00.211				
					00.260				8,172
					00.260 CO 39	ARMORY RD			
					00.260	TRAFFIC SIGNAL			
					00.270	SPUR FR ARMORY RD			
		CENTER TLA (UNDIV)			00.280				
					00.510 OP521	FAIRGROUND RD			
					00.510 CO116	FAIRGROUND RD			

*A,B = UNIMPROVED; C = GRADED & DRAINED; D,E = SOIL, GRAVEL, STONE; F,G = LOW TYPE BITUMINOUS
H,I = HIGH TYPE BITUMINOUS; J = CONCRETE; K = BRICK; L = BLOCK

STATE HIGHWAY ADMINISTRATION OF MARYLAND
HIGHWAY INFORMATION SERVICES DIVISION
DATA SUPPORT GROUP

STATE HIGHWAY LOCATION REFERENCE

COUNTY: CALVERT
DISTRICT: 5
DATE: 12/31/06

ROUTE NUMBER: MD 402 CONTINUED

INVENTORY DIRECTION: EAST

ROUTE NAME: DARES BEACH RD

STATE SYSTEM	FUNCTIONAL CLASS	MEDIAN TYPE	ACCESS CONTROL	NHS	MILEPOINT	MILEPOINT DESCRIPTION	MARKED LANES	SURFACE WIDTH/TYPE*	AADT
STATE SECONDARY	R RUR MAJ COLL	CENTER TLA (UNDIV) NONE (UNDIV)	NONE	NOT NHS	00.650 CO144	DORSEY RD	2	24I	8,172
					00.830				
					00.830 CO269	CENTRAL VILLAGE DR			
					01.040 CO140	ARTHUR KING RD			
					01.100	CALVERT COUNTRY SCHOOL			
					01.180 OP589	TOBACCO RIDGE RD			
					01.324 CO1253	ADDERTON DR			
					01.589	SPEED LIMIT 50 MPH			
					01.630 CO653	TERRACE DR			
					01.980 CO 89	CLAY HAMMOND RD			
					02.405 CO 38	DOUBLE OAK RD			
					02.405 CO768	DOUBLE OAK RD N			
	RUR MINOR COLL				02.859				
					02.859 CO 36	WILSON RD			
					02.859	NO NAME			
					03.110	SPUR FR CASSELL BLVD			
					03.112 CO521	CASSELL BLVD			
					03.132	SPUR TO CASSELL BLVD			
					03.240 OP794	OMNI WAY			
					03.340 OP 75	BROOKS VILLAGE			
					03.720	BROOKS PL			
					03.821	SPUR FR MD 768			
	RUR LOCAL				03.847				
NAME: BRANCH ST					03.847 MD768	DARES WHARF RD			
					03.847 CO101	GOLDSTEIN RD			
					03.866	SPEED LIMIT 40 MPH			
					04.203 CO633	HILLSIDE DR			
					04.203 OP 77	HILLSIDE DR			
					04.244	SPEED LIMIT 25 MPH			
					04.258 CO160	MACRAE AVE			
					04.330 CO197	CHESAPEAKE AVE			

*A,B = UNIMPROVED; C = GRADED & DRAINED; D,E = SOIL,GRAVEL,STONE; F,G = LOW TYPE BITUMINOUS
H,I = HIGH TYPE BITUMINOUS; J = CONCRETE; K= BRICK; L = BLOCK

STATE HIGHWAY LOCATION REFERENCE

COUNTY: CALVERT
DISTRICT: 5
DATE: 12/31/06

ROUTE NUMBER: MD 497
INVENTORY DIRECTION: EAST
ROUTE NAME: COVE POINT RD

STATE SYSTEM	FUNCTIONAL CLASS	MEDIAN TYPE	ACCESS CONTROL	NHS	MILEPOINT	MILEPOINT DESCRIPTION	MARKED LANES	SURFACE WIDTH/TYPE*	AADT
STATE SECONDARY	R URB COLL	NONE (UNDIV)	NONE	NOT NHS	00.000		2	24I	6,882
					00.000 MD 2	SOLOMONS ISLAND RD			
					00.000	STOP SIGN			
		PAINTED			00.068				
					00.090	SPEED LIMIT 30 MPH			
		NONE (UNDIV)			00.115				
					00.250		2	32I	
					00.250 MD765Q	H G TRUEMAN RD			
					00.250	TRAFFIC SIGNAL			
					00.270		2	20I	
					00.270	SPUR FR MD 765Q			
					00.270	SPUR TO MD 765Q			
					00.300	SPEED LIMIT 45 MPH			
		PAINTED			00.634				
		NONE (UNDIV)			00.702				
		PAINTED			00.740				
					00.740	FUN WAY (ENT TO COVE POINT PARK)			
		NONE (UNDIV)			00.841		2	22I	
					01.300 CO 75	LITTLE COVE POINT RD			
					01.540	SPEED LIMIT 40 MPH			
					01.576		2	20I	
					02.190		2	22I	
					02.410 CO536	COVE LAKE RD			
					02.561		2	20I	
					02.600 CO548	BEACON WAY			
					02.610	SPEED LIMIT 30 MPH			
					02.680 CO118	LIGHTHOUSE BLVD (AHEAD)			
					02.680	END STATE MAINTENANCE			

ROUTE NUMBER: MD 506
INVENTORY DIRECTION: EAST
ROUTE NAME: SIXES RD

STATE SYSTEM	FUNCTIONAL CLASS	MEDIAN TYPE	ACCESS CONTROL	NHS	MILEPOINT	MILEPOINT DESCRIPTION	MARKED LANES	SURFACE WIDTH/TYPE*	AADT
STATE SECONDARY	R RUR MAJ COLL	NONE (UNDIV)	NONE	NOT NHS	00.000		2	20I	1,832

*A,B = UNIMPROVED; C = GRADED & DRAINED; D,E = SOIL, GRAVEL, STONE; F,G = LOW TYPE BITUMINOUS
H,I = HIGH TYPE BITUMINOUS; J = CONCRETE; K = BRICK; L = BLOCK

STATE HIGHWAY ADMINISTRATION OF MARYLAND
HIGHWAY INFORMATION SERVICES DIVISION
DATA SUPPORT GROUP

STATE HIGHWAY LOCATION REFERENCE

COUNTY: CALVERT
DISTRICT: 5
DATE: 12/31/06

ROUTE NUMBER: MD 506 CONTINUED
INVENTORY DIRECTION: EAST
ROUTE NAME: SIXES RD

STATE SYSTEM	FUNCTIONAL CLASS	MEDIAN TYPE	ACCESS CONTROL	NHS	MILEPOINT	MILEPOINT DESCRIPTION	MARKED LANES	SURFACE WIDTH/TYPE*	AADT
STATE SECONDARY	R RUR MAJ COLL	NONE (UNDIV)	NONE	NOT NHS	00.000 CO 54	SIXES RD (BACK)	2	20I	1,832
					00.000 MD508	ADELINA RD			
					00.000 CO 57	ADELINA RD			
					00.000	STOP SIGN			
					00.040	SPEED LIMIT 30 MPH			
					00.770 CO169	HENRY HUTCHINS RD			
					01.154 CO1243	HARVEST GROVE LA			
					01.770	STRUC #4023 BATTLE CREEK			
					01.920 CO 58	GRAYS RD			
					01.990	SPEED LIMIT 50 MPH			
					02.060		2	22I	
					02.210 CO943	NATURES WAY			
					02.985		2	23I	
					02.985 CO198	JOE HARRIS RD			
					03.790 MD 2	SOLOMONS ISLAND RD			
					03.790	STOP SIGN			

ROUTE NUMBER: MD 508
INVENTORY DIRECTION: NORTH
ROUTE NAME: ADELINA RD

STATE SYSTEM	FUNCTIONAL CLASS	MEDIAN TYPE	ACCESS CONTROL	NHS	MILEPOINT	MILEPOINT DESCRIPTION	MARKED LANES	SURFACE WIDTH/TYPE*	AADT
STATE SECONDARY	R RUR MAJ COLL	NONE (UNDIV)	NONE	NOT NHS	00.000		2	22I	2,851
					00.000 CO 57	ADELINA RD (BACK)			
					00.000 MD506	SIXES RD			
					00.000 CO 54	SIXES RD			
					00.030	SPEED LIMIT 30 MPH			
					00.310 CO 53	SANDY POINT RD			
					00.320	SPEED LIMIT 50 MPH			
					00.490	ALLEN EARLIE RD			
					00.570	BLOSSEM LA			
					00.880 CO480	DIANE CT			
					01.050 CO727	VALLEY LEE CT			
					01.160	SPUR TO MD 231			
					01.200 MD231	HALLOWING POINT RD			

*A,B = UNIMPROVED; C = GRADED & DRAINED; D,E = SOIL, GRAVEL, STONE; F,G = LOW TYPE BITUMINOUS
H,I = HIGH TYPE BITUMINOUS; J = CONCRETE; K = BRICK; L = BLOCK

STATE HIGHWAY LOCATION REFERENCE

COUNTY: CALVERT
DISTRICT: 5
DATE: 12/31/06

ROUTE NUMBER: MD 508 CONTINUED

INVENTORY DIRECTION: NORTH
ROUTE NAME: ADELINA RD

STATE SYSTEM	FUNCTIONAL CLASS	MEDIAN TYPE	ACCESS CONTROL	NHS	MILEPOINT	MILEPOINT DESCRIPTION	MARKED LANES	SURFACE WIDTH/TYPE*	AADT
STATE SECONDARY	R RUR MAJ COLL	NONE (UNDIV)	NONE	NOT NHS	01.200	STOP SIGN	2	22I	2,851

ROUTE NUMBER: MD 509

INVENTORY DIRECTION: EAST
ROUTE NAME: GOVERNOR RUN RD

STATE SYSTEM	FUNCTIONAL CLASS	MEDIAN TYPE	ACCESS CONTROL	NHS	MILEPOINT	MILEPOINT DESCRIPTION	MARKED LANES	SURFACE WIDTH/TYPE*	AADT
STATE SECONDARY	R URB LOCAL	NONE (UNDIV)	NONE	NOT NHS	00.000		2	20I	871
					00.000 MD765	ST LEONARD RD			
					00.000	STOP SIGN			
					00.067	SPEED LIMIT 35 MPH			
					00.700	SPEED LIMIT 30 MPH			
					00.780 CO184	KENWOOD BEACH RD			
					00.790	STRUC #4020 GOVERNOR RUN			
					00.880 OP123	NO NAME			
					00.950	ROAD END			

ROUTE NUMBER: MD 521

INVENTORY DIRECTION: NORTH
ROUTE NAME: HUNTING CREEK RD

STATE SYSTEM	FUNCTIONAL CLASS	MEDIAN TYPE	ACCESS CONTROL	NHS	MILEPOINT	MILEPOINT DESCRIPTION	MARKED LANES	SURFACE WIDTH/TYPE*	AADT
STATE SECONDARY	R RUR MINOR COLL	NONE (UNDIV)	NONE	NOT NHS	00.000		2	18I	2,051
					00.000 CO 42	LOWERY RD			
					00.000 CO253	SOPER RD			
					00.160 CO178	WARREN GIBSON RD			
					00.238	SPEED LIMIT 40 MPH			
					00.740	SPUR FR POTTS POINT RD			
					00.840 CO 15	POTTS POINT RD			
					01.090 CO150	WAYNE GIBSON RD			
					01.220 CO 14	DEEP LANDING RD			
					01.310	FRANKLIN DRIVE			
					01.490 CO361	BEN OAK DR			
					01.740 OP601	OAK DR			
	RUR LOCAL				02.240				

*A,B = UNIMPROVED; C = GRADED & DRAINED; D,E = SOIL, GRAVEL, STONE; F,G = LOW TYPE BITUMINOUS
H,I = HIGH TYPE BITUMINOUS; J = CONCRETE; K = BRICK; L = BLOCK

STATE HIGHWAY LOCATION REFERENCE

COUNTY: CALVERT
DISTRICT: 5
DATE: 12/31/06

ROUTE NUMBER: MD 521 CONTINUED

INVENTORY DIRECTION: NORTH

ROUTE NAME: HUNTING CREEK RD

STATE SYSTEM	FUNCTIONAL CLASS	MEDIAN TYPE	ACCESS CONTROL	NHS	MILEPOINT	MILEPOINT DESCRIPTION	MARKED LANES	SURFACE WIDTH/TYPE*	AADT
STATE SECONDARY	R RUR LOCAL	NONE (UNDIV)	NONE	NOT NHS	02.240 CO 42	LOWERY RD	2	18I	2,051
					02.354 CO1075	BROWN FOX DR			
					02.540 CO630	ALAMEDA DR			
					02.720 CO728	LEESBURG CT			
					03.000		2	36I	
					03.023 CO1001	MONARCH LA			
					03.054 CO1276	MATTHEW DRIVE			
					03.090		2	18I	
					03.127		2	36I	
					03.143		2	18I	
					03.220	SPEED LIMIT 30 MPH			
					03.290 CO459	CARSON DR			
					03.290 CO882	CARSON RD			
					03.623 CO780	LINDY LA			
					03.750		2	20I	
					03.920	SPUR TO MD 521			
	URB COLL				03.930				6,811
					03.930 CO 10	HUNTINGTOWN RD			
					03.930	STOP SIGN			
					03.935	SPUR FR MD 521			
					04.065 CO992	PARK PL			
					04.344 CO 93	THANKSGIVING LA			
					04.430 MD524	OLD TOWN RD			
					04.430	STOP SIGN			

ROUTE NUMBER: MD 524

INVENTORY DIRECTION: NORTH

ROUTE NAME: OLD TOWN RD

STATE SYSTEM	FUNCTIONAL CLASS	MEDIAN TYPE	ACCESS CONTROL	NHS	MILEPOINT	MILEPOINT DESCRIPTION	MARKED LANES	SURFACE WIDTH/TYPE*	AADT
STATE SECONDARY	R URB COLL	NONE (UNDIV)	NONE	NOT NHS	00.000		2	22I	8,320
					00.000 CO 33	COX RD (BACK)			
					00.000 MD 2	SOLOMONS ISLAND RD			
					00.000	TRAFFIC SIGNAL			
					00.043		2	24I	

*A,B = UNIMPROVED; C = GRADED & DRAINED; D,E = SOIL, GRAVEL, STONE; F,G = LOW TYPE BITUMINOUS
H,I = HIGH TYPE BITUMINOUS; J = CONCRETE; K = BRICK; L = BLOCK

STATE HIGHWAY LOCATION REFERENCE

COUNTY: CALVERT
DISTRICT: 5
DATE: 12/31/06

ROUTE NUMBER: MD 524 CONTINUED

INVENTORY DIRECTION: NORTH

ROUTE NAME: OLD TOWN RD

STATE SYSTEM	FUNCTIONAL CLASS	MEDIAN TYPE	ACCESS CONTROL	NHS	MILEPOINT	MILEPOINT DESCRIPTION	MARKED LANES	SURFACE WIDTH/TYPE*	AADT
STATE SECONDARY	R URB COLL	NONE (UNDIV)	NONE	NOT NHS	00.110	SPEED LIMIT 30 MPH	2	24I	8,320
					00.130		2	22I	
	URB LOCAL				00.130 CO 93	THANKSGIVING LA			
					00.220				
					00.220 MD521	HUNTING CREEK RD			
					00.400 CO201	HUNTINGTOWN SCHOOL RD			
					00.750	SPUR FR MD 2			
					00.760 MD 2	SOLOMONS ISLAND RD			
					00.760	STOP SIGN			

ROUTE NUMBER: MD 752

INVENTORY DIRECTION: NORTH

ROUTE NAME: NO NAME

STATE SYSTEM	FUNCTIONAL CLASS	MEDIAN TYPE	ACCESS CONTROL	NHS	MILEPOINT	MILEPOINT DESCRIPTION	MARKED LANES	SURFACE WIDTH/TYPE*	AADT
STATE SECONDARY	R RUR LOCAL	NONE (UNDIV)	NONE	NOT NHS	00.000		2	20I	99
					00.000	ROAD END			
					00.110		2	23I	
					00.150 MD231	HALLOWING POINT RD			
					00.150	STOP SIGN			

ROUTE NUMBER: MD 760

INVENTORY DIRECTION: NORTH

ROUTE NAME: ROUSBY HALL RD

STATE SYSTEM	FUNCTIONAL CLASS	MEDIAN TYPE	ACCESS CONTROL	NHS	MILEPOINT	MILEPOINT DESCRIPTION	MARKED LANES	SURFACE WIDTH/TYPE*	AADT
STATE SECONDARY	R URB LOCAL	NONE (UNDIV)	NONE	NOT NHS	00.000		2	24I	11,932
					00.000 CO342	ROUSBY RD			
					00.060 CO132	MARYLAND AVE			
					00.120 OP216	DEER DR			
					00.380 OP218	HANCE AVE			
	URB COLL				00.470				
					00.470 OP214	JOHNSON DR			
					00.540 OP219	STARBOARD LA			
					00.550 OP213	HARBOR LA			

*A,B = UNIMPROVED; C = GRADED & DRAINED; D,E = SOIL, GRAVEL, STONE; F,G = LOW TYPE BITUMINOUS
H,I = HIGH TYPE BITUMINOUS; J = CONCRETE; K = BRICK; L = BLOCK

STATE HIGHWAY ADMINISTRATION OF MARYLAND
HIGHWAY INFORMATION SERVICES DIVISION
DATA SUPPORT GROUP

STATE HIGHWAY LOCATION REFERENCE

COUNTY: CALVERT
DISTRICT: 5
DATE: 12/31/06

ROUTE NUMBER: MD 760 CONTINUED
INVENTORY DIRECTION: NORTH
ROUTE NAME: ROUSBY HALL RD

STATE SYSTEM	FUNCTIONAL CLASS	MEDIAN TYPE	ACCESS CONTROL	NHS	MILEPOINT	MILEPOINT DESCRIPTION	MARKED LANES	SURFACE WIDTH/TYPER*	AADT
STATE SECONDARY	R URB COLL	NONE (UNDIV)	NONE	NOT NHS	00.730 CO797	PORT DR	2	24I	11,932
					00.780 OP220	RIVER VIEW DR			
					00.805	RIVERVIEW DR			
	URB MINOR ART				01.000				
					01.000 CO1191	CHESTNUT DR			
					01.110	ELKINS LA			
					01.240 OP209	COVE DR			
					01.361 CO1189	BARREDA BLVD			
					01.361 OP680	HARBOR DR			
					01.470 OP208	RAINE RD			
					01.570 OP206	ANCHOR DR			
					01.960 OP252	CLUB HOUSE DR			
					01.970 OP205	VALERIE LA			
					02.289	FRONTIER RD			
					02.314	SPEED LIMIT 50 MPH			
					02.678 CO1270	ROBIN CT			
					02.894	SPEED LIMIT 40 MPH			
					03.130	SPUR TO MD 760			
					03.144	SPUR FR OLIVET RD			
		ROUNDAABOUT			03.151		2	20I	
					03.151	BEGIN ROUNDAABOUT			
					03.170 CO123	OLIVET RD			
					03.170 CO9000	LUSBY SOUTHERN CONNECTOR RD			
					03.170	ROUNDAABOUT			
		NONE (UNDIV)			03.180		2	24I	
					03.180	END ROUNDAABOUT			
					03.180	SPUR FR MD 760			
					03.443 CO1012	MIRIAM LA			
					04.191 CO1129	SHARON DR			
					04.244	LUSBY PKWY			
					04.380 MD765Q	H G TRUEMAN RD			
					04.380	TRAFFIC SIGNAL			
					04.650 MD 2	SOLOMONS ISLAND RD			
					04.650	TRAFFIC SIGNAL			

*A,B = UNIMPROVED; C = GRADED & DRAINED; D,E = SOIL, GRAVEL, STONE; F,G = LOW TYPE BITUMINOUS
H,I = HIGH TYPE BITUMINOUS; J = CONCRETE; K = BRICK; L = BLOCK

STATE HIGHWAY ADMINISTRATION OF MARYLAND
HIGHWAY INFORMATION SERVICES DIVISION
DATA SUPPORT GROUP

STATE HIGHWAY LOCATION REFERENCE

COUNTY: CALVERT
DISTRICT: 5
DATE: 12/31/06

ROUTE NUMBER: MD 761

INVENTORY DIRECTION: EAST

ROUTE NAME: OLD PLUM POINT RD

STATE SYSTEM	FUNCTIONAL CLASS	MEDIAN TYPE	ACCESS CONTROL	NHS	MILEPOINT	MILEPOINT DESCRIPTION	MARKED LANES	SURFACE WIDTH/TYPE*	AADT
STATE SECONDARY	R RUR LOCAL	NONE (UNDIV)	NONE	NOT NHS	00.000		2	24I	99
					00.000 MD263	PLUM POINT RD			
					00.000	STOP SIGN			
					00.030		2	15H	
					00.230 MD263	PLUM POINT RD			

ROUTE NUMBER: MD 764

INVENTORY DIRECTION: EAST

ROUTE NAME: BREEZY POINT RD

STATE SYSTEM	FUNCTIONAL CLASS	MEDIAN TYPE	ACCESS CONTROL	NHS	MILEPOINT	MILEPOINT DESCRIPTION	MARKED LANES	SURFACE WIDTH/TYPE*	AADT
STATE SECONDARY	R URB LOCAL	NONE (UNDIV)	NONE	NOT NHS	00.000		2	24I	199
					00.000 MD261	WILLOWS RD			
					00.000	STOP SIGN			
					00.070	SPEED LIMIT 40 MPH			
					00.090 MD764A	OLD WILLOWS RD			
					00.090 CO409	PINEWOOD TERR			
					00.090 CO 31	BREEZY POINT RD (AHEAD)			

ROUTE NUMBER: MD 764A

INVENTORY DIRECTION: NORTH

ROUTE NAME: OLD WILLOWS RD

STATE SYSTEM	FUNCTIONAL CLASS	MEDIAN TYPE	ACCESS CONTROL	NHS	MILEPOINT	MILEPOINT DESCRIPTION	MARKED LANES	SURFACE WIDTH/TYPE*	AADT
STATE SECONDARY	R URB LOCAL	NONE (UNDIV)	NONE	NOT NHS	00.000		2	20I	199
					00.000 MD764	BREEZY POINT RD			
					00.000 CO409	PINEWOOD TERR			
					00.000 CO 31	BREEZY POINT RD			
					00.060	ROAD END			

ROUTE NUMBER: MD 765

INVENTORY DIRECTION: NORTH

ROUTE NAME: ST LEONARD RD

STATE SYSTEM	FUNCTIONAL CLASS	MEDIAN TYPE	ACCESS CONTROL	NHS	MILEPOINT	MILEPOINT DESCRIPTION	MARKED LANES	SURFACE WIDTH/TYPE*	AADT
--------------	------------------	-------------	----------------	-----	-----------	-----------------------	--------------	---------------------	------

*A,B = UNIMPROVED; C = GRADED & DRAINED; D,E = SOIL, GRAVEL, STONE; F,G = LOW TYPE BITUMINOUS
H,I = HIGH TYPE BITUMINOUS; J = CONCRETE; K = BRICK; L = BLOCK

STATE HIGHWAY ADMINISTRATION OF MARYLAND
HIGHWAY INFORMATION SERVICES DIVISION
DATA SUPPORT GROUP

STATE HIGHWAY LOCATION REFERENCE

COUNTY: CALVERT
DISTRICT: 5
DATE: 12/31/06

ROUTE NUMBER: MD 765 CONTINUED
INVENTORY DIRECTION: NORTH
ROUTE NAME: ST LEONARD RD

STATE SYSTEM	FUNCTIONAL CLASS	MEDIAN TYPE	ACCESS CONTROL	NHS	MILEPOINT	MILEPOINT DESCRIPTION	MARKED LANES	SURFACE WIDTH/TYPE*	AADT
STATE SECONDARY	R URB LOCAL	NONE (UNDIV)	NONE	NOT NHS	00.000		2	24I	2,870
					00.000 MD 2A	NO NAME (BACK)			
					00.000 MD 2	SOLOMONS ISLAND RD			
					00.000	STOP SIGN			
					00.110	SPEED LIMIT 45 MPH			
					00.130		2	22I	
					00.380 CO1171	WINDMILL DR			
					00.571	CELLPHONE TOWER			
					00.860 CO1172	MADLINE DR			
					00.860 CO1173	SANDHILL CT			
					01.031	SPEED LIMIT 40 MPH			
					01.349	ST. LEONARDS ELEMENTARY SCHOOL			
					01.483	SIGN: WELCOME TO ST. LEONARD			
					01.640	SPEED LIMIT 30 MPH			
					02.024		2	24I	
		ROUNDAABOUT			02.104				
					02.104	BEGIN ROUNDAABOUT			
					02.115 MD765J	CALVERT BEACH RD			
					02.115	ROUNDAABOUT			
		NONE (UNDIV)			02.127		2	22I	
					02.127	END ROUNDAABOUT			
					02.196 CO228	LEONARD AVE			
					02.250	ST. LEONARDS POST OFFICE			
					02.331	SPEED LIMIT 40 MPH			
					02.360 CO1007	MATTAPANY RD			
					02.480	TOMS LN			
					02.525 OP821	AUSTYN CT			
					02.650	SPEED LIMIT 50 MPH			
					02.780 OP131	NO NAME			
					03.490 CO282	WESTERN SHORES BLVD			
					03.490 MD 2J	WESTERN SHORES BLVD			
					04.041	PORT REPUBLIC POST OFFICE			
					04.102 MD509	GOVERNOR RUN RD			
	RUR LOCAL				04.160				
					04.160 MD765B	NO NAME			

*A,B = UNIMPROVED; C = GRADED & DRAINED; D,E = SOIL, GRAVEL, STONE; F,G = LOW TYPE BITUMINOUS
H,I = HIGH TYPE BITUMINOUS; J = CONCRETE; K = BRICK; L = BLOCK

STATE HIGHWAY LOCATION REFERENCE

COUNTY: CALVERT
DISTRICT: 5
DATE: 12/31/06

ROUTE NUMBER: MD 765 CONTINUED

INVENTORY DIRECTION: NORTH

ROUTE NAME: ST LEONARD RD

STATE SYSTEM	FUNCTIONAL CLASS	MEDIAN TYPE	ACCESS CONTROL	NHS	MILEPOINT	MILEPOINT DESCRIPTION	MARKED LANES	SURFACE WIDTH/TYPE*	AADT
STATE SECONDARY	R RUR LOCAL	NONE (UNDIV)	NONE	NOT NHS	04.604 CO 68	PARKERS CREEK RD	2	22I	2,870
		CURBED			04.604 MD765O	PARKERS CREEK RD			
					05.020		2	40I	
					05.070 MD 2	SOLOMONS ISLAND RD			

ROUTE NUMBER: MD 765A

INVENTORY DIRECTION: NORTH

ROUTE NAME: MAIN ST

STATE SYSTEM	FUNCTIONAL CLASS	MEDIAN TYPE	ACCESS CONTROL	NHS	MILEPOINT	MILEPOINT DESCRIPTION	MARKED LANES	SURFACE WIDTH/TYPE*	AADT
STATE SECONDARY	R RUR MINOR COLL	NONE (UNDIV)	NONE	NOT NHS	00.000		2	24I	4,312
					00.000 MD 2	SOLOMONS ISLAND RD			
					00.000	STOP SIGN			
					00.014	SPUR FR MD 2			
					00.100	SPEED LIMIT 40 MPH			
					00.160		2	22I	
					00.490		2	24I	
					00.700	SPEED LIMIT 30 MPH			
					00.760		2	20I	
					00.810 CO237	CALVERT TOWNE RD			
					00.870		2	22I	
					00.870 CO390	CALVERT TOWNE WAY			
					00.950 CO237	CALVERT TOWNE RD			
					01.012	WILSON CT			
					01.077	HAWK HILL DR			
					01.320		2	23I	
					01.365 CO871	OLD FIELD LA			
					01.391		2	22I	
					01.470		2	24I	
					01.470 OP 80	VIANNEY LA			
					01.507	MD STATE POLICE BARRACKS "U"			
					01.510		2	41I	
					01.540 OP726	DUKE ST			
					01.540 CO208	DUKE ST			
					01.575	CALVERT COUNTY COURTHOUSE			

*A,B = UNIMPROVED; C = GRADED & DRAINED; D,E = SOIL, GRAVEL, STONE; F,G = LOW TYPE BITUMINOUS
H,I = HIGH TYPE BITUMINOUS; J = CONCRETE; K = BRICK; L = BLOCK

STATE HIGHWAY LOCATION REFERENCE

COUNTY: CALVERT
DISTRICT: 5
DATE: 12/31/06

ROUTE NUMBER: MD 765A CONTINUED

INVENTORY DIRECTION: NORTH

ROUTE NAME: MAIN ST

STATE SYSTEM	FUNCTIONAL CLASS	MEDIAN TYPE	ACCESS CONTROL	NHS	MILEPOINT	MILEPOINT DESCRIPTION	MARKED LANES	SURFACE WIDTH/TYPE*	AADT
STATE SECONDARY	R RUR MINOR COLL	NONE (UNDIV)	NONE	NOT NHS	01.603 CO223	KING GEORGE WAY	2	41I	4,312
					01.640		2	33I	
					01.690		2	24I	
					01.780 MD231	CHURCH ST			
					01.830		2	23I	
					01.830 CO 39	ARMORY RD			
					01.840	SPEED LIMIT 35 MPH			
					01.950 CO874	COMMERCE LA			
					02.019		2	24I	
					02.030 CO771	CENTRAL SQUARE DR			
		CURBED			02.115		2	38I	
					02.115	SPUR TO MD 2			
					02.150 MD 2	SOLOMONS ISLAND RD			
					02.150	STOP SIGN			

ROUTE NUMBER: MD 765B

INVENTORY DIRECTION: NORTH

ROUTE NAME: NO NAME

STATE SYSTEM	FUNCTIONAL CLASS	MEDIAN TYPE	ACCESS CONTROL	NHS	MILEPOINT	MILEPOINT DESCRIPTION	MARKED LANES	SURFACE WIDTH/TYPE*	AADT
STATE SECONDARY	R URB LOCAL	NONE (UNDIV)	NONE	NOT NHS	00.000		2	24I	99
					00.000 MD 2	SOLOMONS ISLAND RD			
					00.000	STOP SIGN			
					00.130 MD765	ST LEONARD RD			
					00.130	STOP SIGN			

ROUTE NUMBER: MD 765C

INVENTORY DIRECTION: NORTH

ROUTE NAME: HURRY LA

STATE SYSTEM	FUNCTIONAL CLASS	MEDIAN TYPE	ACCESS CONTROL	NHS	MILEPOINT	MILEPOINT DESCRIPTION	MARKED LANES	SURFACE WIDTH/TYPE*	AADT
STATE SECONDARY	R RUR LOCAL	NONE (UNDIV)	NONE	NOT NHS	00.000		2	16G	99
					00.000 CO 68	PARKERS CREEK RD			
					00.050	ROAD END			

*A,B = UNIMPROVED; C = GRADED & DRAINED; D,E = SOIL, GRAVEL, STONE; F,G = LOW TYPE BITUMINOUS
H,I = HIGH TYPE BITUMINOUS; J = CONCRETE; K = BRICK; L = BLOCK

STATE HIGHWAY ADMINISTRATION OF MARYLAND
HIGHWAY INFORMATION SERVICES DIVISION
DATA SUPPORT GROUP

STATE HIGHWAY LOCATION REFERENCE

COUNTY: CALVERT
DISTRICT: 5
DATE: 12/31/06

ROUTE NUMBER: MD 765D
INVENTORY DIRECTION: NORTH
ROUTE NAME: WAYSIDE DR

STATE SYSTEM	FUNCTIONAL CLASS	MEDIAN TYPE	ACCESS CONTROL	NHS	MILEPOINT	MILEPOINT DESCRIPTION	MARKED LANES	SURFACE WIDTH/TYPE*	AADT
STATE SECONDARY	R RUR LOCAL	NONE (UNDIV)	NONE	NOT NHS	00.000		2	18I	99
					00.000 MD 2	SOLOMONS ISLAND RD			
					00.000	STOP SIGN			
					00.900 MD 2	SOLOMONS ISLAND RD			
					00.900	STOP SIGN			

ROUTE NUMBER: MD 765E
INVENTORY DIRECTION: NORTH
ROUTE NAME: KENT RD

STATE SYSTEM	FUNCTIONAL CLASS	MEDIAN TYPE	ACCESS CONTROL	NHS	MILEPOINT	MILEPOINT DESCRIPTION	MARKED LANES	SURFACE WIDTH/TYPE*	AADT
STATE SECONDARY	R RUR LOCAL	NONE (UNDIV)	NONE	NOT NHS	00.000		2	18I	99
					00.000 MD 2	SOLOMONS ISLAND RD			
					00.000	STOP SIGN			
					00.090 CO818	PERSIMMON HILLS CT			
					00.100 CO206	KENT RD			
					00.150	ROAD END			

ROUTE NUMBER: MD 765F
INVENTORY DIRECTION: NORTH
ROUTE NAME: NO NAME

STATE SYSTEM	FUNCTIONAL CLASS	MEDIAN TYPE	ACCESS CONTROL	NHS	MILEPOINT	MILEPOINT DESCRIPTION	MARKED LANES	SURFACE WIDTH/TYPE*	AADT
STATE SECONDARY	R RUR LOCAL	NONE (UNDIV)	NONE	NOT NHS	00.000		2	18I	99
					00.000 CO 23	DALRYMPLE RD			
					00.000	STOP SIGN			
					00.100 MD 2	SOLOMONS ISLAND RD			
					00.100 CO 24	C JONES RD (AHEAD)			
					00.100	STOP SIGN			

ROUTE NUMBER: MD 765G
INVENTORY DIRECTION: NORTH
ROUTE NAME: NO NAME

STATE SYSTEM	FUNCTIONAL CLASS	MEDIAN TYPE	ACCESS CONTROL	NHS	MILEPOINT	MILEPOINT DESCRIPTION	MARKED LANES	SURFACE WIDTH/TYPE*	AADT
--------------	------------------	-------------	----------------	-----	-----------	-----------------------	--------------	---------------------	------

*A,B = UNIMPROVED; C = GRADED & DRAINED; D,E = SOIL, GRAVEL, STONE; F,G = LOW TYPE BITUMINOUS
H,I = HIGH TYPE BITUMINOUS; J = CONCRETE; K = BRICK; L = BLOCK

STATE HIGHWAY LOCATION REFERENCE

COUNTY: CALVERT
DISTRICT: 5
DATE: 12/31/06

ROUTE NUMBER: MD 765G CONTINUED

INVENTORY DIRECTION: NORTH

ROUTE NAME: NO NAME

STATE SYSTEM	FUNCTIONAL CLASS	MEDIAN TYPE	ACCESS CONTROL	NHS	MILEPOINT	MILEPOINT DESCRIPTION	MARKED LANES	SURFACE WIDTH/TYPE*	AADT
STATE SECONDARY	R RUR LOCAL	NONE (UNDIV)	NONE	NOT NHS	00.000		2	20H	99
					00.000 MD 2	SOLOMONS ISLAND RD			
					00.020		2	12H	
					00.160		2	18I	
					00.180 MD262A	LOWER MARLBORO RD			

ROUTE NUMBER: MD 765H

INVENTORY DIRECTION: NORTH

ROUTE NAME: NO NAME

STATE SYSTEM	FUNCTIONAL CLASS	MEDIAN TYPE	ACCESS CONTROL	NHS	MILEPOINT	MILEPOINT DESCRIPTION	MARKED LANES	SURFACE WIDTH/TYPE*	AADT
STATE SECONDARY	R URB LOCAL	NONE (UNDIV)	NONE	NOT NHS	00.000		2	18I	99
					00.000 MD 2	SOLOMONS ISLAND RD			
					00.000	STOP SIGN			
					00.280 MD778	OLD SOLOMONS ISLAND RD			
					00.280	STOP SIGN			

ROUTE NUMBER: MD 765I

INVENTORY DIRECTION: NORTH

ROUTE NAME: MT HARMONY LA

STATE SYSTEM	FUNCTIONAL CLASS	MEDIAN TYPE	ACCESS CONTROL	NHS	MILEPOINT	MILEPOINT DESCRIPTION	MARKED LANES	SURFACE WIDTH/TYPE*	AADT
STATE SECONDARY	R URB LOCAL	NONE (UNDIV)	NONE	NOT NHS	00.000		2	20I	299
					00.000 CO250	SKINNERS TURN RD (BACK)			
					00.000 MD 2	SOLOMONS ISLAND RD			
					00.000	STOP SIGN			
					00.055	SPEED LIMIT 30 MPH			
					00.570 CO133	MT HARMONY RD			
					00.570	STOP SIGN			
					00.760 SR 3	MT HARMONY FISH RD			
					00.870 MD 2	SOLOMONS ISLAND RD			
					00.870 CO1132	LITTLE TREE LA (AHEAD)			
					00.870	STOP SIGN			

*A,B = UNIMPROVED; C = GRADED & DRAINED; D,E = SOIL, GRAVEL, STONE; F,G = LOW TYPE BITUMINOUS
H,I = HIGH TYPE BITUMINOUS; J = CONCRETE; K = BRICK; L = BLOCK

STATE HIGHWAY LOCATION REFERENCE

COUNTY: CALVERT
DISTRICT: 5
DATE: 12/31/06

ROUTE NUMBER: MD 765J
INVENTORY DIRECTION: EAST
ROUTE NAME: CALVERT BEACH RD

STATE SYSTEM	FUNCTIONAL CLASS	MEDIAN TYPE	ACCESS CONTROL	NHS	MILEPOINT	MILEPOINT DESCRIPTION	MARKED LANES	SURFACE WIDTH/TYPE*	AADT
STATE SECONDARY	R URB COLL	NONE (UNDIV)	NONE	NOT NHS	00.000		2	24I	5,090
					00.000 MD765S	BALL RD (BACK)			
					00.000 MD 2	SOLOMONS ISLAND RD			
					00.000	TRAFFIC SIGNAL			
					00.040	SPUR TO MD 2			
		ROUNDAABOUT			00.360				
					00.360	BEGIN ROUNDAABOUT			
					00.370 MD765	ST LEONARD RD			
					00.370	ROUNDAABOUT			
		NONE (UNDIV)			00.380				
					00.380	END ROUNDAABOUT			
					00.436	SPEED LIMIT 30 MPH			
					00.480 CO 70	CALVERT BEACH RD (AHEAD)			

ROUTE NUMBER: MD 765K
INVENTORY DIRECTION: WEST
ROUTE NAME: FLAG POND PKWY

STATE SYSTEM	FUNCTIONAL CLASS	MEDIAN TYPE	ACCESS CONTROL	NHS	MILEPOINT	MILEPOINT DESCRIPTION	MARKED LANES	SURFACE WIDTH/TYPE*	AADT
STATE SECONDARY	R URB LOCAL	NONE (UNDIV)	NONE	NOT NHS	00.520		2	20I	0
					00.520 OP649	FLAG POND PKWY (BACK)			
					00.650 MD765M	FLAG POND PKWY			
					00.760	ROAD END			

ROUTE NUMBER: MD 765M
INVENTORY DIRECTION: SOUTH
ROUTE NAME: FLAG POND PKWY

STATE SYSTEM	FUNCTIONAL CLASS	MEDIAN TYPE	ACCESS CONTROL	NHS	MILEPOINT	MILEPOINT DESCRIPTION	MARKED LANES	SURFACE WIDTH/TYPE*	AADT
STATE SECONDARY	R URB LOCAL	NONE (UNDIV)	NONE	NOT NHS	00.000		2	44I	0
					00.000 MD765K	FLAG POND PKWY			
					00.000	STOP SIGN			
					00.030 MD 2	SOLOMONS ISLAND RD			
					00.030 MD765N	SAW MILL RD (AHEAD)			
					00.030	STOP SIGN			

*A,B = UNIMPROVED; C = GRADED & DRAINED; D,E = SOIL, GRAVEL, STONE; F,G = LOW TYPE BITUMINOUS
H,I = HIGH TYPE BITUMINOUS; J = CONCRETE; K = BRICK; L = BLOCK

STATE HIGHWAY LOCATION REFERENCE

COUNTY: CALVERT
DISTRICT: 5
DATE: 12/31/06

ROUTE NUMBER: MD 765N
INVENTORY DIRECTION: SOUTH
ROUTE NAME: SAW MILL RD

STATE SYSTEM	FUNCTIONAL CLASS	MEDIAN TYPE	ACCESS CONTROL	NHS	MILEPOINT	MILEPOINT DESCRIPTION	MARKED LANES	SURFACE WIDTH/TYPE*	AADT
STATE SECONDARY	R URB LOCAL	NONE (UNDIV)	NONE	NOT NHS	00.000		2	22I	0
					00.000 MD765M	FLAG POND PKWY (BACK)			
					00.000 MD 2	SOLOMONS ISLAND RD			
					00.000	STOP SIGN			
					00.070 MD765T	WOODLAND CT			
					00.100 CO800	WALNUT COVE DR			
					00.110	SPEED LIMIT 30 MPH			
					00.690 CO214	PLANTERS WHARF RD			
					00.840 MD765U	NO NAME			
					00.890 MD 2	SOLOMONS ISLAND RD			
					00.890	STOP SIGN			

ROUTE NUMBER: MD 765O
INVENTORY DIRECTION: NORTH
ROUTE NAME: PARKERS CREEK RD

STATE SYSTEM	FUNCTIONAL CLASS	MEDIAN TYPE	ACCESS CONTROL	NHS	MILEPOINT	MILEPOINT DESCRIPTION	MARKED LANES	SURFACE WIDTH/TYPE*	AADT
STATE SECONDARY	R RUR LOCAL	NONE (UNDIV)	NONE	NOT NHS	00.000		2	24I	99
					00.000 MD 2	SOLOMONS ISLAND RD			
					00.000	STOP SIGN			
					00.140 MD765	ST LEONARD RD			
					00.140 CO 68	PARKERS CREEK RD (AHEAD)			
					00.140	STOP SIGN			

ROUTE NUMBER: MD 765P
INVENTORY DIRECTION: NORTH
ROUTE NAME: NURSERY RD

STATE SYSTEM	FUNCTIONAL CLASS	MEDIAN TYPE	ACCESS CONTROL	NHS	MILEPOINT	MILEPOINT DESCRIPTION	MARKED LANES	SURFACE WIDTH/TYPE*	AADT
STATE SECONDARY	R RUR LOCAL	NONE (UNDIV)	NONE	NOT NHS	00.000		2	22I	0
					00.000 MD 2	SOLOMONS ISLAND RD			
					00.020	SPEED LIMIT 40 MPH			
					00.050 MD765V	NURSERY CT			
					00.310		2	23I	

*A,B = UNIMPROVED; C = GRADED & DRAINED; D,E = SOIL, GRAVEL, STONE; F,G = LOW TYPE BITUMINOUS
H,I = HIGH TYPE BITUMINOUS; J = CONCRETE; K = BRICK; L = BLOCK

STATE HIGHWAY LOCATION REFERENCE

COUNTY: CALVERT
DISTRICT: 5
DATE: 12/31/06

ROUTE NUMBER: MD 765P CONTINUED

INVENTORY DIRECTION: NORTH

ROUTE NAME: NURSERY RD

STATE SYSTEM	FUNCTIONAL CLASS	MEDIAN TYPE	ACCESS CONTROL	NHS	MILEPOINT	MILEPOINT DESCRIPTION	MARKED LANES	SURFACE WIDTH/TYPE*	AADT
STATE SECONDARY	R RUR LOCAL	NONE (UNDIV)	NONE	NOT NHS	00.470 MD 2AF	NURSERY RD	2	23I	0
					00.838	ROAD END: BARRICADE			

ROUTE NUMBER: MD 765Q

INVENTORY DIRECTION: NORTH

ROUTE NAME: H G TRUEMAN RD

STATE SYSTEM	FUNCTIONAL CLASS	MEDIAN TYPE	ACCESS CONTROL	NHS	MILEPOINT	MILEPOINT DESCRIPTION	MARKED LANES	SURFACE WIDTH/TYPE*	AADT
STATE SECONDARY	R URB COLL	NONE (UNDIV)	NONE	NOT NHS	00.000		2	22I	9,081
					00.000 MD765R	SOLOMONS ISLAND RD S (BACK)			
					00.000 MD 2V	DOWELL RD			
					00.000 CO110	DOWELL RD			
					00.000	STOP SIGN			
					00.080	SPEED LIMIT 40 MPH			
					00.330	PRESTON LA (PVT)			
					00.502	DOWELL ELEMENTARY SCHOOL			
					00.540 OP820	WYE OAK RD			
					00.540 CO9000	LUSBY SOUTHERN CONNECTOR RD			
					00.650	SPEED LIMIT 50 MPH			
					00.710		2	24I	
					01.090	MARGARET TAYLOR RD			
					01.280	SPEED LIMIT 40 MPH			
					01.340 OP848	HOME PL			
					01.410 MD 2U	COSTER MILL BRIDGE RD			
					01.840				4,131
					01.840 MD760	ROUSBY HALL RD			
					01.840	TRAFFIC SIGNAL			
					01.883		2	36I	
		PAINTED			01.920		2	24I	
		NONE (UNDIV)			02.016				
		PAINTED			02.042				
		NONE (UNDIV)			02.118				
					02.230 CO143	APPEAL LA			
					02.230 CO1188	TOWN SQUARE DR			
					02.230	TRAFFIC SIGNAL			

*A,B = UNIMPROVED; C = GRADED & DRAINED; D,E = SOIL, GRAVEL, STONE; F,G = LOW TYPE BITUMINOUS
H,I = HIGH TYPE BITUMINOUS; J = CONCRETE; K = BRICK; L = BLOCK

STATE HIGHWAY LOCATION REFERENCE

COUNTY: CALVERT
DISTRICT: 5
DATE: 12/31/06

ROUTE NUMBER: MD 765Q CONTINUED

INVENTORY DIRECTION: NORTH

ROUTE NAME: H G TRUEMAN RD

STATE SYSTEM	FUNCTIONAL CLASS	MEDIAN TYPE	ACCESS CONTROL	NHS	MILEPOINT	MILEPOINT DESCRIPTION	MARKED LANES	SURFACE WIDTH/TYPE*	AADT
STATE SECONDARY	R URB COLL	NONE (UNDIV)	NONE	NOT NHS	02.310	SPEED LIMIT 50 MPH	2	24I	4,131
		PAINTED			02.743				
		NONE (UNDIV)			02.802				
		PAINTED			02.854				
					02.854	NO NAME			
		NONE (UNDIV)			02.977				
		PAINTED			03.056				
					03.056	NO NAME			
		NONE (UNDIV)			03.164				
					03.210	SPUR TO MD 497			
	RUR MINOR COLL				03.230				
					03.230 MD497	COVE POINT RD			
					03.230	TRAFFIC SIGNAL			
					03.240	SPUR FR MD 497			
					03.240	SPUR TO MD 497			
					03.326	SPEED LIMIT 50 MPH			
		PAINTED			03.560				
					03.790 MD 2Q	NO NAME			
					03.790 SR 4	NO NAME			
		NONE (UNDIV)			03.940		2	22I	
					04.000		2	24I	
					04.130	GARDEN WAY			
					04.230 CO 72	CAMP CONOY RD			
					04.506	DRAINAGE STRUC #04003X0			
					04.782	SOUTHERN MIDDLE SCHOOL			
	RUR LOCAL				05.250		2	22I	871
NAME: PARDOE RD					05.250 MD 2	SOLOMONS ISLAND RD			
					05.250	STOP SIGN			
	RUR MINOR COLL				05.540				
					05.540 CO112	SOLLERS WHARF RD			
					05.790		2	24I	
					05.790 MD765W	NO NAME			
					05.910 MD 2	SOLOMONS ISLAND RD			
					05.910	STOP SIGN			

*A,B = UNIMPROVED; C = GRADED & DRAINED; D,E = SOIL, GRAVEL, STONE; F,G = LOW TYPE BITUMINOUS
H,I = HIGH TYPE BITUMINOUS; J = CONCRETE; K = BRICK; L = BLOCK

STATE HIGHWAY LOCATION REFERENCE

COUNTY: CALVERT
DISTRICT: 5
DATE: 12/31/06

ROUTE NUMBER: MD 765R
INVENTORY DIRECTION: NORTH
ROUTE NAME: SOLOMONS ISLAND RD S

STATE SYSTEM	FUNCTIONAL CLASS	MEDIAN TYPE	ACCESS CONTROL	NHS	MILEPOINT	MILEPOINT DESCRIPTION	MARKED LANES	SURFACE WIDTH/TYPE*	AADT
STATE SECONDARY	R URB LOCAL	NONE (UNDIV)	NONE	NOT NHS	00.000		2	24I	7,201
					00.000 MD 2	SOLOMONS ISLAND RD			
					00.160	SPUR FR MD 2			
					00.160	STOP SIGN			
					00.210		2	36I	
					00.330		2	22I	
					00.400		2	36I	
					00.500	SPUR TO MD 2			
					00.506	DRAINAGE STRUC #04033X0			
					00.570	SOLOMONS LANDING RD			
					00.580		2	22I	
					00.770 MD 2X	NEWTOWN RD			
					00.906		2	36I	
					00.950	SPUR FR PATUXENT POINT PKWY			
					00.960		2	24I	
					00.960 OP816	PATUXENT POINT PKWY			
					00.960	STOP SIGN			
					00.970	SPUR TO PATUXENT POINT PKWY			
		CENTER TLA (UNDIV)			01.011				
		NONE (UNDIV)			01.150		2	22I	
					01.270 MD 2V	DOWELL RD			
					01.270 CO110	DOWELL RD			
					01.270 MD765Q	H G TRUEMAN RD (AHEAD)			
					01.270	STOP SIGN			

ROUTE NUMBER: MD 765S
INVENTORY DIRECTION: EAST
ROUTE NAME: BALL RD

STATE SYSTEM	FUNCTIONAL CLASS	MEDIAN TYPE	ACCESS CONTROL	NHS	MILEPOINT	MILEPOINT DESCRIPTION	MARKED LANES	SURFACE WIDTH/TYPE*	AADT
STATE SECONDARY	R RUR MINOR COLL	NONE (UNDIV)	NONE	NOT NHS	02.220		2	24I	2,531
					02.220 CO117	BALL RD (BACK)			
					02.230 MD 2F	NO NAME			
					02.310 MD 2	SOLOMONS ISLAND RD			
					02.310 MD765J	CALVERT BEACH RD (AHEAD)			

*A,B = UNIMPROVED; C = GRADED & DRAINED; D,E = SOIL, GRAVEL, STONE; F,G = LOW TYPE BITUMINOUS
H,I = HIGH TYPE BITUMINOUS; J = CONCRETE; K = BRICK; L = BLOCK

STATE HIGHWAY LOCATION REFERENCE

COUNTY: CALVERT
DISTRICT: 5
DATE: 12/31/06

ROUTE NUMBER: MD 765S CONTINUED

INVENTORY DIRECTION: EAST

ROUTE NAME: BALL RD

STATE SYSTEM	FUNCTIONAL CLASS	MEDIAN TYPE	ACCESS CONTROL	NHS	MILEPOINT	MILEPOINT DESCRIPTION	MARKED LANES	SURFACE WIDTH/TYPE*	AADT
STATE SECONDARY	R RUR MINOR COLL	NONE (UNDIV)	NONE	NOT NHS	02.310	TRAFFIC SIGNAL	2	24I	2,531

ROUTE NUMBER: MD 765T

INVENTORY DIRECTION: NORTH

ROUTE NAME: WOODLAND CT

STATE SYSTEM	FUNCTIONAL CLASS	MEDIAN TYPE	ACCESS CONTROL	NHS	MILEPOINT	MILEPOINT DESCRIPTION	MARKED LANES	SURFACE WIDTH/TYPE*	AADT
STATE SECONDARY	R URB LOCAL	NONE (UNDIV)	NONE	NOT NHS	00.000		2	30I	0
					00.000 MD765N	SAW MILL RD			
					00.000	STOP SIGN			
					00.020		2	24I	
					00.180	ROAD END - GUARDRAIL			

ROUTE NUMBER: MD 765U

INVENTORY DIRECTION: SOUTH

ROUTE NAME: NO NAME

STATE SYSTEM	FUNCTIONAL CLASS	MEDIAN TYPE	ACCESS CONTROL	NHS	MILEPOINT	MILEPOINT DESCRIPTION	MARKED LANES	SURFACE WIDTH/TYPE*	AADT
STATE SECONDARY	R URB LOCAL	NONE (UNDIV)	NONE	NOT NHS	00.000		2	36I	0
					00.000 MD765N	SAW MILL RD			
					00.000	STOP SIGN			
					00.020		3	34I	
					00.056		2	34I	
					00.110	CUL DE SAC			

ROUTE NUMBER: MD 765V

INVENTORY DIRECTION: SOUTH

ROUTE NAME: NURSERY CT

STATE SYSTEM	FUNCTIONAL CLASS	MEDIAN TYPE	ACCESS CONTROL	NHS	MILEPOINT	MILEPOINT DESCRIPTION	MARKED LANES	SURFACE WIDTH/TYPE*	AADT
STATE SECONDARY	R RUR LOCAL	NONE (UNDIV)	NONE	NOT NHS	00.000		2	39I	0
					00.000 MD765P	NURSERY RD			
					00.030		2	23I	
					00.070	ROAD END - GUARDRAIL			

*A,B = UNIMPROVED; C = GRADED & DRAINED; D,E = SOIL, GRAVEL, STONE; F,G = LOW TYPE BITUMINOUS
H,I = HIGH TYPE BITUMINOUS; J = CONCRETE; K = BRICK; L = BLOCK

STATE HIGHWAY LOCATION REFERENCE

COUNTY: CALVERT
DISTRICT: 5
DATE: 12/31/06

ROUTE NUMBER: MD 765W
INVENTORY DIRECTION: NORTH
ROUTE NAME: NO NAME

STATE SYSTEM	FUNCTIONAL CLASS	MEDIAN TYPE	ACCESS CONTROL	NHS	MILEPOINT	MILEPOINT DESCRIPTION	MARKED LANES	SURFACE WIDTH/TYPE*	AADT
STATE SECONDARY	R RUR LOCAL	NONE (UNDIV)	NONE	NOT NHS	00.000		2	22I	0
					00.000 MD765Q	PARDOE RD			
					00.000	STOP SIGN			
					00.200	ROAD END - GUARDRAIL			

ROUTE NUMBER: MD 765X
INVENTORY DIRECTION: SOUTH
ROUTE NAME: CRESTON LA

STATE SYSTEM	FUNCTIONAL CLASS	MEDIAN TYPE	ACCESS CONTROL	NHS	MILEPOINT	MILEPOINT DESCRIPTION	MARKED LANES	SURFACE WIDTH/TYPE*	AADT
STATE SECONDARY	R URB LOCAL	NONE (UNDIV)	NONE	NOT NHS	00.000		2	20I	0
					00.000 MD765Y	PATUXENT POINT PKWY			
					00.000	STOP SIGN			
					00.030	SPEED LIMIT 30 MPH			
					00.190 MD 2W	CRESTON LA			
					00.190	STOP SIGN			
					00.240	ROAD END			
					00.240	PARK & RIDE (AHEAD)			

ROUTE NUMBER: MD 765Y
INVENTORY DIRECTION: WEST
ROUTE NAME: PATUXENT POINT PKWY

STATE SYSTEM	FUNCTIONAL CLASS	MEDIAN TYPE	ACCESS CONTROL	NHS	MILEPOINT	MILEPOINT DESCRIPTION	MARKED LANES	SURFACE WIDTH/TYPE*	AADT
STATE SECONDARY	R URB LOCAL	CURBED	NONE	NOT NHS	00.000		2	38I	2,177
					00.000 OP816	PATUXENT POINT PKWY (BACK)			
					00.000 MD 2	SOLOMONS ISLAND RD			
					00.000	TRAFFIC SIGNAL			
					00.030 MD765X	CRESTON LA			
		NONE (UNDIV)			00.050		2	20I	
					00.050 CO767	PATUXENT POINT PKWY			
					00.120 OP762	NO NAME			
					00.120 CO229	SWAGGERS POINT RD			

NAME: SWAGGERS
POINT RD

*A,B = UNIMPROVED; C = GRADED & DRAINED; D,E = SOIL, GRAVEL, STONE; F,G = LOW TYPE BITUMINOUS
H,I = HIGH TYPE BITUMINOUS; J = CONCRETE; K = BRICK; L = BLOCK

STATE HIGHWAY LOCATION REFERENCE

COUNTY: CALVERT
DISTRICT: 5
DATE: 12/31/06

ROUTE NUMBER: MD 768
INVENTORY DIRECTION: EAST
ROUTE NAME: DARES WHARF RD

STATE SYSTEM	FUNCTIONAL CLASS	MEDIAN TYPE	ACCESS CONTROL	NHS	MILEPOINT	MILEPOINT DESCRIPTION	MARKED LANES	SURFACE WIDTH/TYPE*	AADT
STATE SECONDARY	R RUR LOCAL	NONE (UNDIV)	NONE	NOT NHS	00.000		2	34I	871
					00.000 CO101	GOLDSTEIN RD (BACK)			
					00.000 MD402	BRANCH ST			
					00.000	STOP SIGN			
					00.020	SPUR TO MD 402			
					00.050	SPEED LIMIT 30 MPH			
					00.080		2	22I	
					00.390		2	16I	
					00.450	SPEED LIMIT 25 MPH			
					00.570	SPEED LIMIT 20 MPH			
					00.580 CO261	WEST AVE			
					00.590		2	20I	
NAME: VIRGINIA ST					00.590 CO191	VIRGINIA AVE			
					00.610 CO160	MACRAE AVE			
					00.630 CO195	DRESSER AVE			
					00.650 CO158	BAY AVE			
					00.680 CO197	CHESAPEAKE AVE			
					00.680	STOP SIGN			

ROUTE NUMBER: MD 778
INVENTORY DIRECTION: NORTH
ROUTE NAME: OLD SOLOMONS ISLAND RD

STATE SYSTEM	FUNCTIONAL CLASS	MEDIAN TYPE	ACCESS CONTROL	NHS	MILEPOINT	MILEPOINT DESCRIPTION	MARKED LANES	SURFACE WIDTH/TYPE*	AADT
STATE SECONDARY	R URB LOCAL	NONE (UNDIV)	NONE	NOT NHS	00.000		2	24I	710
					00.000 CO 40	GROVERS TURN RD (BACK)			
					00.000 MD 2	SOLOMONS ISLAND RD			
					00.000	STOP SIGN			
					00.030 MD765H	NO NAME			
					00.030	SPUR TO MD 2			
					00.050		2	18I	
					00.070	SPEED LIMIT 30 MPH			
					00.090 CO1091	GROVEFIELD LA			
					00.280 CO720	OWINGS HILL CT			
					00.380		2	20I	

*A,B = UNIMPROVED; C = GRADED & DRAINED; D,E = SOIL, GRAVEL, STONE; F,G = LOW TYPE BITUMINOUS
H,I = HIGH TYPE BITUMINOUS; J = CONCRETE; K = BRICK; L = BLOCK

STATE HIGHWAY LOCATION REFERENCE

COUNTY: CALVERT
DISTRICT: 5
DATE: 12/31/06

ROUTE NUMBER: MD 778 CONTINUED
INVENTORY DIRECTION: NORTH
ROUTE NAME: OLD SOLOMONS ISLAND RD

STATE SYSTEM	FUNCTIONAL CLASS	MEDIAN TYPE	ACCESS CONTROL	NHS	MILEPOINT	MILEPOINT DESCRIPTION	MARKED LANES	SURFACE WIDTH/TYPE*	AADT
STATE SECONDARY	R URB LOCAL	NONE (UNDIV)	NONE	NOT NHS	00.470	STRUC #4028 HALL CREEK	2	20I	710
					00.520 CO202	THOMAS AVE			
					00.590		2	34I	
					00.600	SPUR FR MD 260			
					00.600	SPUR TO MD 260			
					00.610 MD260	CHESAPEAKE BEACH RD			
					00.610	STOP SIGN			
					00.620	SPUR FR MD 260			
					00.620	SPUR TO MD 260			
					00.690		2	18I	
					00.760 CO776	GRIFFITH WAY			
					00.960	ANNE ARUNDEL CO/L			

*A,B = UNIMPROVED; C = GRADED & DRAINED; D,E = SOIL, GRAVEL, STONE; F,G = LOW TYPE BITUMINOUS
H,I = HIGH TYPE BITUMINOUS; J = CONCRETE; K = BRICK; L = BLOCK