

2006

Calendar Year

HIGHWAY LOCATION REFERENCE

ALL INTERSECTIONS

Data as of December 31, 2006

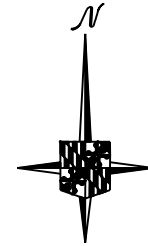
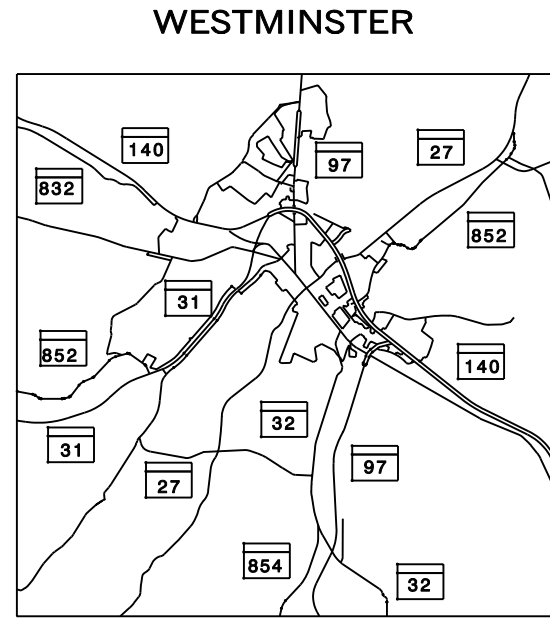
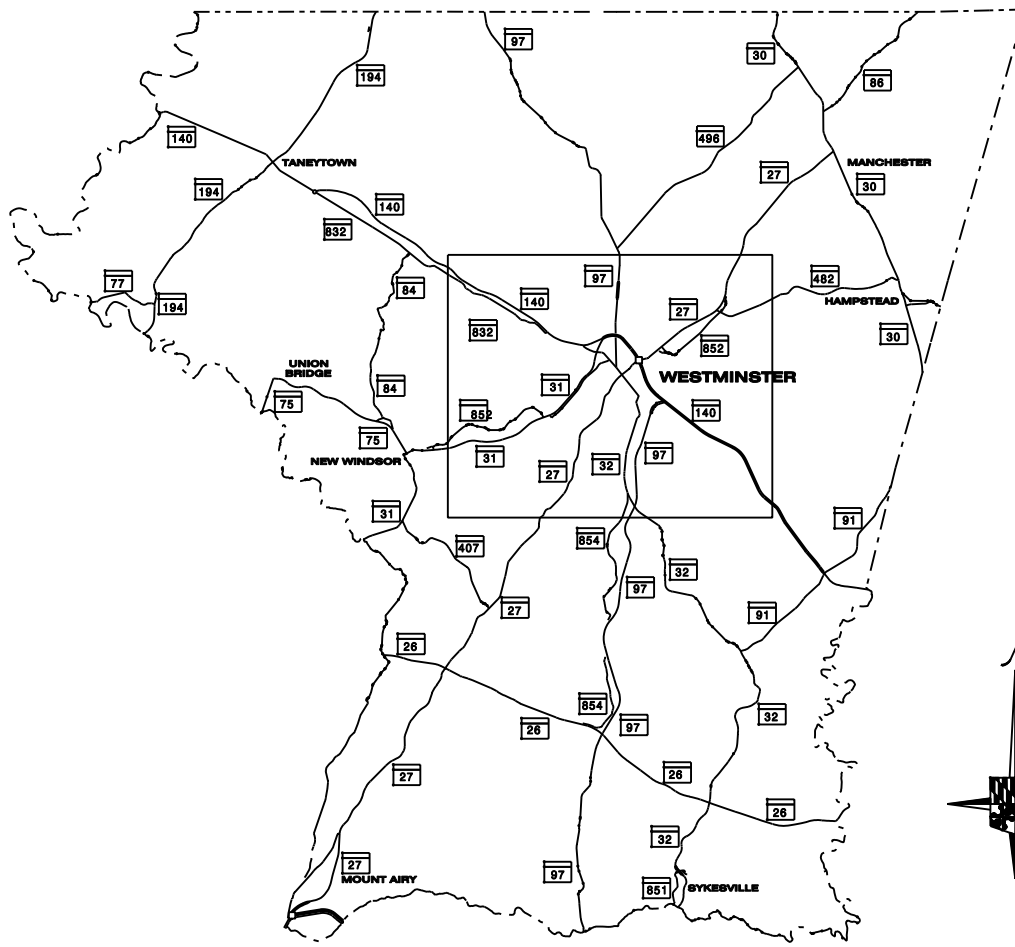
CARROLL

COUNTY

SHA DISTRICT #7

CL





CARROLL COUNTY

PREPARED BY THE
Maryland Department of Transportation
 STATE HIGHWAY ADMINISTRATION
 HIGHWAY INFORMATION SERVICES DIVISION

LEGEND

Multi Lane Divided Highway
 INTERCHANGE
 Undivided Highway

This map is intended for use as a reference only.
 For more detailed maps, please contact:
 Kevin Powers of the
 Highway Information Services Division at,
 410-545-5518 or
 by email to kpowers@sha.state.md.us

STATEWIDE GRID MAP KEY

A-10	A-11	A-12
B-10	B-11	B-12
C-10	C-11	

ROUTE ALERT LIST

CARROLL COUNTY

MD 32 in Sykesville has been reconstructed.

MD 32-A in Sykesville has been scarified and removed from the SHA inventory due to the realignment of MD 851.

MD 851 in Sykesville has been realigned and lengthened, and now intersects MD 32 at mile point 1.122. The park and ride has also been moved on MD 851 to Mile Point 0.927. Roundabout added at Mile point 1.156. Total length is now 1.32.

MD 851-C has been transferred to the Town of Sykesville and is now Municipal route 302.

MARYLAND STATE HIGHWAY ADMINISTRATION
HIGHWAY INFORMATION SERVICES DIVISION
STATE MAINTAINED HIGHWAYS ON THE NATIONAL HIGHWAY SYSTEM
AS OF DECEMBER 31, 2006

COUNTY: CARROLL

ROUTE	MAINLINE	BEG DESCRIPTION	END DESCRIPTION	NHS TYPE
IS 70	MAINLINE	0.000	FREDERICK CO/L 1.610	HOWARD CO/L NHS SYSTEM
MD 30	MAINLINE	0.000	BALTIMORE CO/L 11.120	PENNSYLVANIA ST/L NHS SYSTEM
MD 140	MAINLINE	0.000	BALTIMORE CO/L 24.930	FREDERICK CO/L NHS SYSTEM

STATE HIGHWAY ADMINISTRATION OF MARYLAND
HIGHWAY INFORMATION SERVICES DIVISION
DATA SUPPORT GROUP

STATE HIGHWAY LOCATION REFERENCE

COUNTY: CARROLL
DISTRICT: 7
DATE: 12/31/06

ROUTE NUMBER: IS 70
INVENTORY DIRECTION: EAST
ROUTE NAME: BALTO NATIONAL PIKE

STATE SYSTEM	FUNCTIONAL CLASS	MEDIAN TYPE	ACCESS CONTROL	NHS	MILEPOINT	MILEPOINT DESCRIPTION	MARKED LANES	SURFACE WIDTH/TYPE*	AADT
STATE PRIMARY	R URB INTERSTATE	POSITIVE BARRIER	FULL	NHS	00.000		6	72I	65,150
					00.000	FREDERICK CO/L			
					00.000 US 40	BALTO NATIONAL PIKE			
					00.030				63,080
					00.030 MD 27	RIDGE RD			
					00.030	STRUC #6011			
					00.030	EXIT #68			
					00.050	END BRIDGE			
		UNPROTECTED			00.140				
					00.140 RP 70- 4	RAMP 4 FR MD 27 NB TO IS 70 EB			
					00.170 RP 70- 1	RAMP 1 FR MD 27 NB TO IS 70 WB			
					00.300	SHA SALT DOME			
					00.390 RP 70- 2	RAMP 2 FR IS 70 WB TO MD 27 NB			
					00.450	DRAINAGE 48" CP			
					00.470	CROSSOVER			
					00.590	DRAINAGE 60" CP			
					00.705	SPEED LIMIT 65 MPH			
					00.750	DRAINAGE 48" CP			
		POSITIVE BARRIER			00.900				
					00.912	MILE MARKER 69			
					00.940	DRAINAGE 60" RCP			
		UNPROTECTED			01.100				
					01.605	SIGN: WELCOME TO HOWARD COUNTY			
					01.610	HOWARD CO/L			
					01.610 US 40	BALTO NATIONAL PIKE			

ROUTE NUMBER: MD 26
INVENTORY DIRECTION: EAST
ROUTE NAME: LIBERTY RD

STATE SYSTEM	FUNCTIONAL CLASS	MEDIAN TYPE	ACCESS CONTROL	NHS	MILEPOINT	MILEPOINT DESCRIPTION	MARKED LANES	SURFACE WIDTH/TYPE*	AADT
STATE SECONDARY	R RUR MINOR ART	NONE (UNDIV)	NONE	NOT NHS	00.000		2	24I	6,100
					00.000	FREDERICK CO/L			
					00.000 CO273	BUFFALO RD			
					00.200 CO274	ROOP RD			

*A,B = UNIMPROVED; C = GRADED & DRAINED; D,E = SOIL, GRAVEL, STONE; F,G = LOW TYPE BITUMINOUS
H,I = HIGH TYPE BITUMINOUS; J = CONCRETE; K = BRICK; L = BLOCK

STATE HIGHWAY ADMINISTRATION OF MARYLAND
HIGHWAY INFORMATION SERVICES DIVISION
DATA SUPPORT GROUP

STATE HIGHWAY LOCATION REFERENCE

COUNTY: CARROLL
DISTRICT: 7
DATE: 12/31/06

ROUTE NUMBER: MD 26 CONTINUED
INVENTORY DIRECTION: EAST
ROUTE NAME: LIBERTY RD

STATE SYSTEM	FUNCTIONAL CLASS	MEDIAN TYPE	ACCESS CONTROL	NHS	MILEPOINT	MILEPOINT DESCRIPTION	MARKED LANES	SURFACE WIDTH/TYPER*	AADT
STATE SECONDARY	R RUR MINOR ART	NONE (UNDIV)	NONE	NOT NHS	00.230	SPEED LIMIT 55 MPH	2	24I	6,100
					00.810 CO272	HOOPER RD			
					01.100 CO275	FRANKLINVILLE RD			
					01.510	SIGN: TAYLORSVILLE			
					01.560	SPEED LIMIT 45 MPH			
		PAINTED			01.663				
		NONE (UNDIV)			01.720				
					01.760				11,660
					01.760 MD 27	RIDGE RD			
					01.760	TRAFFIC SIGNAL			
					01.760	CROSSOVER			
		PAINTED			01.810				
					01.852	SPEED LIMIT 55 MPH			
		NONE (UNDIV)			01.892				
					02.080	SIGN: TAYLORSVILLE			
					02.550	SPUR TO MD 850E			
					02.840	SPUR TO MD 850E			
					03.000	DRAINAGE CBC 8'X88'X7'			
					03.130 CO566	SKIDMORE RD			
					03.200	DRAINAGE 48" CP			
					03.290 MD850E	NO NAME			
					03.410	SIGN: WINFIELD			
		PAINTED			03.510				
					03.556		3	36I	
		NONE (UNDIV)			03.580		2	24I	
					03.620 CO555	SALEM BOTTOM RD			
					03.620 CO565	WOODBINE RD			
					03.620	TRAFFIC SIGNAL			
					03.620	CROSSOVER			
		PAINTED			03.697				
		NONE (UNDIV)			03.816				
					04.100	DRAINAGE 48" CMP			
					04.180		3	36I	
					04.240	SPUR TO MD 850J			
					04.560	SPUR TO MD 850J			

*A,B = UNIMPROVED; C = GRADED & DRAINED; D,E = SOIL, GRAVEL, STONE; F,G = LOW TYPE BITUMINOUS
H,I = HIGH TYPE BITUMINOUS; J = CONCRETE; K = BRICK; L = BLOCK

STATE HIGHWAY ADMINISTRATION OF MARYLAND
HIGHWAY INFORMATION SERVICES DIVISION
DATA SUPPORT GROUP

STATE HIGHWAY LOCATION REFERENCE

COUNTY: CARROLL
DISTRICT: 7
DATE: 12/31/06

ROUTE NUMBER: MD 26 CONTINUED
INVENTORY DIRECTION: EAST
ROUTE NAME: LIBERTY RD

STATE SYSTEM	FUNCTIONAL CLASS	MEDIAN TYPE	ACCESS CONTROL	NHS	MILEPOINT	MILEPOINT DESCRIPTION	MARKED LANES	SURFACE WIDTH/TYPE*	AADT
STATE SECONDARY	R RUR MINOR ART	NONE (UNDIV)	NONE	NOT NHS	04.610		2	24I	11,660
					04.850	DRAINAGE 144" CP (06001X0)			
					04.960 MD 26A	NO NAME			
					05.200 CO554	ARTHUR SHIPLEY RD			
					05.310	DRAINAGE 84" CMP			
			PARTIAL		05.500				
					05.500 CO617	FRETER RD			
					05.900 CO553	BUSHEY RD			
					06.390 RP 26- 6	RAMP 6 FR MD 26 EB TO MD 97 SB			
					06.464		2	24J	
					06.464	BEGIN BRIDGE			
					06.480				25,470
					06.480 MD 97	NEW WASHINGTON RD			
					06.480	STRUC #6054			
					06.489	END BRIDGE			
					06.490		2	24I	
					06.560 RP 26- 2	RAMP 2 FR MD 26 WB TO MD 97 NB			
					06.570	SPEED LIMIT 50 MPH			
					06.900		3	36I	
					06.940 CO1138	ENTERPRISE ST			
			NONE		07.190				
					07.190 CO545	KLEE MILL RD			
					07.190	SPUR TO MD 850H			
					07.330		2	24I	
					07.580	CROSSOVER TO OLD LIBERTY RD			
		PAINTED			07.817				
		NONE (UNDIV)			07.900				
					07.950 CO663	LINTON RD			
					07.950 CO664	WHITE ROCK RD			
					07.950	TRAFFIC SIGNAL			
					07.950	CROSSOVER			
		PAINTED			08.024				
					08.100	FORMOSA DR (PVT)			
		NONE (UNDIV)			08.114				
					08.280	CROSSOVER TO OLD LIBERTY RD			

*A,B = UNIMPROVED; C = GRADED & DRAINED; D,E = SOIL, GRAVEL, STONE; F,G = LOW TYPE BITUMINOUS
H,I = HIGH TYPE BITUMINOUS; J = CONCRETE; K = BRICK; L = BLOCK

STATE HIGHWAY ADMINISTRATION OF MARYLAND
HIGHWAY INFORMATION SERVICES DIVISION
DATA SUPPORT GROUP

STATE HIGHWAY LOCATION REFERENCE

COUNTY: CARROLL
DISTRICT: 7
DATE: 12/31/06

ROUTE NUMBER: MD 26 CONTINUED
INVENTORY DIRECTION: EAST
ROUTE NAME: LIBERTY RD

STATE SYSTEM	FUNCTIONAL CLASS	MEDIAN TYPE	ACCESS CONTROL	NHS	MILEPOINT	MILEPOINT DESCRIPTION	MARKED LANES	SURFACE WIDTH/TYPE*	AADT
STATE SECONDARY	R URB OPA	NONE (UNDIV)	PARTIAL	NOT NHS	08.610		2	24I	25,470
		PAINTED			08.610 CO677	EMERALD LA			
					08.831		2	32I	
					08.870		3	36I	
					08.952		4	48I	
		NONE (UNDIV)			09.004				
					09.060 CO1424	CALVERT WAY			
		PAINTED			09.060 CO1404	PINEY RIDGE PKWY			
					09.107				
					09.120		3	48I	
					09.120	SPEED LIMIT 45 MPH			
					09.140	CROSSOVER TO OLD LIBERTY RD			
		CENTER TLA (UNDIV)	NONE		09.240		4	48I	
					09.240 CO889	MARTZ RD			
					09.300	ST. JOSEPH'S CHURCH			
					09.350	ATHLETIC FIELD			
					09.480 CO1375	JOHNSVILLE RD			
					09.480	TRAFFIC SIGNAL			
					09.510	WESLEY FREEODOM CHURCH			
					09.600 CO1164	BERKLEY DR			
					09.630	SIGN: ELDERSBURG			
					09.810 OP238	MARGIN AVE			
		CURBED			09.970				
					10.000 CO1041	OLD BARTHOLOW RD			
					10.060				30,390
					10.060 MD 32	SYKESVILLE RD			
					10.060	TRAFFIC SIGNAL			
					10.060	CROSSOVER			
					10.080	SPUR TO MD 32			
		CENTER TLA (UNDIV)			10.160				
					10.240	CROSSOVER			
					10.410 CO1043	GEORGETOWN BLVD			
					10.410	TRAFFIC SIGNAL			
					10.470 CO1161	LUERS AVE			
					10.530	SPEED LIMIT 45 MPH			

*A,B = UNIMPROVED; C = GRADED & DRAINED; D,E = SOIL, GRAVEL, STONE; F,G = LOW TYPE BITUMINOUS
H,I = HIGH TYPE BITUMINOUS; J = CONCRETE; K = BRICK; L = BLOCK

STATE HIGHWAY ADMINISTRATION OF MARYLAND
HIGHWAY INFORMATION SERVICES DIVISION
DATA SUPPORT GROUP

STATE HIGHWAY LOCATION REFERENCE

COUNTY: CARROLL
DISTRICT: 7
DATE: 12/31/06

ROUTE NUMBER: MD 26 CONTINUED
INVENTORY DIRECTION: EAST
ROUTE NAME: LIBERTY RD

STATE SYSTEM	FUNCTIONAL CLASS	MEDIAN TYPE	ACCESS CONTROL	NHS	MILEPOINT	MILEPOINT DESCRIPTION	MARKED LANES	SURFACE WIDTH/TYPE*	AADT
STATE SECONDARY	R URB OPA	CENTER TLA (UNDIV)	NONE	NOT NHS	10.550 CO692	WALNUT AVE	4	48I	30,390
					10.590 CO693	LONG MEADOW DR			
					10.633	SPUR EXIT ONLY FR LIBERTY STATION			
					10.660	SPUR ENT TO LIBERTY STATION			
					10.667	HOMELAND DR			
					10.815 CO703	BONNIE BRAE RD			
					10.851	FAITH LUTHERAN CHURCH			
		NONE (UNDIV)			10.880				
		CENTER TLA (UNDIV)			10.930				
					10.930 CO697	WEST HEMLOCK DR			
					10.930	TRAFFIC SIGNAL			
					11.040	CARROLL SHOPPING CTR			
					11.110				20,152
					11.110 CO705	OKLAHOMA RD			
					11.110 CO741	RIDGE RD			
					11.110	TRAFFIC SIGNAL			
					11.330	S CARROLL PARK DR			
					11.440 CO754	MARVIN AVE			
					11.520 CO753	MONROE AVE			
					11.520	TRAFFIC SIGNAL			
					11.550	DRAINAGE 72" CP			
		PAINTED			11.700				
					11.700 CO745	CARROLL HIGHLANDS RD			
					11.700 CO730	LOCUST LA			
		NONE (UNDIV)			11.800				
					11.820	DRAINAGE 48" CP			
					11.850 CO1333	OLD LIBERTY RD			
					11.960		3	36I	
					11.960 CO1333	OLD LIBERTY RD			
					12.000		2	24I	
					12.000	SPEED LIMIT 50 MPH			
					12.040	MONARCH DR			
		PAINTED			12.090				
		NONE (UNDIV)			12.190				
					12.190 CO1474	FALLON DR			

*A,B = UNIMPROVED; C = GRADED & DRAINED; D,E = SOIL, GRAVEL, STONE; F,G = LOW TYPE BITUMINOUS
H,I = HIGH TYPE BITUMINOUS; J = CONCRETE; K = BRICK; L = BLOCK

STATE HIGHWAY LOCATION REFERENCE

COUNTY: CARROLL
DISTRICT: 7
DATE: 12/31/06

ROUTE NUMBER: MD 26 CONTINUED

INVENTORY DIRECTION: EAST

ROUTE NAME: LIBERTY RD

STATE SYSTEM	FUNCTIONAL CLASS	MEDIAN TYPE	ACCESS CONTROL	NHS	MILEPOINT	MILEPOINT DESCRIPTION	MARKED LANES	SURFACE WIDTH/TYPE*	AADT
STATE SECONDARY	R URB OPA	PAINTED	NONE	NOT NHS	12.240		2	24I	20,152
		NONE (UNDIV)			12.300				
					12.520		2	24J	
	RUR MINOR ART				12.520	BEGIN BRIDGE			
					12.610				
					12.610	STRUC #6001 LIBERTY RESERVOIR			
					12.710		2	24I	
					12.710	END BRIDGE			
					13.100	CO723 OLD LIBERTY RD			
					13.160	CO721 OAKLAND MILL RD			
					13.160	TRAFFIC SIGNAL			
					13.490		2	24J	
					13.490	BEGIN BRIDGE			
					13.650	STRUC #6002 LIBERTY RESERVOIR			
					13.650	BALTIMORE CO/L			

ROUTE NUMBER: MD 26A

INVENTORY DIRECTION: EAST

ROUTE NAME: NO NAME

STATE SYSTEM	FUNCTIONAL CLASS	MEDIAN TYPE	ACCESS CONTROL	NHS	MILEPOINT	MILEPOINT DESCRIPTION	MARKED LANES	SURFACE WIDTH/TYPE*	AADT
STATE SECONDARY	R RUR LOCAL	NONE (UNDIV)	NONE	NOT NHS	00.000		2	12G	0
					00.000	MD 26 LIBERTY RD			
					00.020	MD850I NO NAME			

ROUTE NUMBER: MD 27

INVENTORY DIRECTION: NORTH

ROUTE NAME: RIDGE RD

STATE SYSTEM	FUNCTIONAL CLASS	MEDIAN TYPE	ACCESS CONTROL	NHS	MILEPOINT	MILEPOINT DESCRIPTION	MARKED LANES	SURFACE WIDTH/TYPE*	AADT
STATE SECONDARY	R RUR MINOR ART	UNPROTECTED	NONE	NOT NHS	00.000		4	48I	19,330
					00.000	FREDERICK CO/L			
					00.010	RP 70- 6 RAMP 6 FR IS 70 EB TO MD 27 SB			
					00.010	RP 70- 4 RAMP 4 FR MD 27 NB TO IS 70 EB			
		POSITIVE BARRIER			00.050				

*A,B = UNIMPROVED; C = GRADED & DRAINED; D,E = SOIL, GRAVEL, STONE; F,G = LOW TYPE BITUMINOUS
H,I = HIGH TYPE BITUMINOUS; J = CONCRETE; K = BRICK; L = BLOCK

STATE HIGHWAY ADMINISTRATION OF MARYLAND
HIGHWAY INFORMATION SERVICES DIVISION
DATA SUPPORT GROUP

STATE HIGHWAY LOCATION REFERENCE

COUNTY: CARROLL
DISTRICT: 7
DATE: 12/31/06

ROUTE NUMBER: MD 27 CONTINUED
INVENTORY DIRECTION: NORTH
ROUTE NAME: RIDGE RD

STATE SYSTEM	FUNCTIONAL CLASS	MEDIAN TYPE	ACCESS CONTROL	NHS	MILEPOINT	MILEPOINT DESCRIPTION	MARKED LANES	SURFACE WIDTH/TYPER*	AADT
STATE SECONDARY	R RUR MINOR ART	POSITIVE BARRIER	NONE	NOT NHS	00.070 RP 70- 3	RAMP 3 FR RAMP 6 (FR IS 70) TO MD 27 NB 4		48I	19,330
					00.070	TRAFFIC SIGNAL			
					00.070	CROSSOVER			
					00.140 RP 70- 5	RAMP 5 FR MD 27 SB TO IS 70 EB			
	URB OPA		PARTIAL		00.270				23,541
					00.270 IS 70	BALTO NATIONAL PIKE			
					00.270	STRUC #6011			
					00.270	EXIT #68			
	U				00.290	IN CORP LMTS MT AIRY			
					00.370 RP 70- 8	RAMP 8 FR MD 27 SB TO IS 70 WB			
		CURBED			00.420				
					00.420 RP 70- 1	RAMP 1 FR MD 27 NB TO IS 70 WB			
					00.460	SPUR FR S MAIN ST			
		UNPROTECTED			00.490				
					00.490 MU215	S MAIN ST			
					00.490 RP 70- 7	RAMP 7 FR RAMP 2 (FR IS 70) TO MD 27 SB			
					00.490	TRAFFIC SIGNAL			
					00.490	CROSSOVER			
					00.550 RP 70- 2	RAMP 2 FR IS 70 WB TO MD 27 NB			
		CURBED			00.601				
		UNPROTECTED			00.642				
					00.710 MU400	NO NAME			
		CURBED			00.740				18,881
					00.740 MU306	E RIDGEVILLE BLVD			
					00.740	TRAFFIC SIGNAL			
					00.740	CROSSOVER			
					00.760	SPUR FR E RIDGEVILLE BLVD			
					00.800	SPUR TO RIDGE AVE			
					00.800	TRAFFIC SIGNAL			
					00.800	DIRECTIONAL CROSSOVER			
		UNPROTECTED			00.840				
		PAINTED			00.910				
		NONE (UNDIV)			00.960				
					00.960	DRAINAGE 72" CMP			
					01.070	SPEED LIMIT 50 MPH			

*A,B = UNIMPROVED; C = GRADED & DRAINED; D,E = SOIL, GRAVEL, STONE; F,G = LOW TYPE BITUMINOUS
H,I = HIGH TYPE BITUMINOUS; J = CONCRETE; K = BRICK; L = BLOCK

STATE HIGHWAY LOCATION REFERENCE

COUNTY: CARROLL
DISTRICT: 7
DATE: 12/31/06

ROUTE NUMBER: MD 27 CONTINUED
INVENTORY DIRECTION: NORTH
ROUTE NAME: RIDGE RD

STATE SYSTEM	FUNCTIONAL CLASS	MEDIAN TYPE	ACCESS CONTROL	NHS	MILEPOINT	MILEPOINT DESCRIPTION	MARKED LANES	SURFACE WIDTH/TYPE*	AADT
STATE SECONDARY	U URB OPA	NONE (UNDIV)	PARTIAL	NOT NHS	01.228		3	36I	18,881
		PAINTED			01.379				
		NONE (UNDIV)			01.410				
					01.470		2	24I	
					01.470	MU345 TWIN ARCH RD			
					01.470	MU270 PARK AVE			
					01.470	TRAFFIC SIGNAL			
		PAINTED			01.520				
		NONE (UNDIV)			01.587				
	R				01.950	OUT CORP LMTS MT AIRY			
					01.950	MU 81 CENTER ST			
					01.950	MT AIRY WASTE WATER PLANT			
					02.060	ATHLETIC FIELD			
		PAINTED			02.213				
		NONE (UNDIV)			02.268				
					02.320	CO585 WATERSVILLE RD W			
					02.320	CO1310 WATERSVILLE RD			
					02.320	TRAFFIC SIGNAL			
	U	PAINTED			02.380				
					02.380	IN CORP LMTS MT AIRY			
					02.396		2	28I	
		NONE (UNDIV)			02.462		2	24I	
	R RUR MINOR ART				02.650				
					02.650	OUT CORP LMTS MT AIRY			
			NONE		03.150				17,891
					03.150	MD808A N MAIN ST			
					03.150	CO581 LEISHEAR RD			
					03.560	CO1421 WIND SONG WAY			
					03.820	CO1373 WINDEMERE WAY			
					04.080	CO1428 FALLING GREEN WAY			
					04.300	CO1053 MT AIRY DR			
					04.510	CO574 GILLIS FALLS RD			
					04.530	CO580 HARRISVILLE RD			
					04.990	CO579 WEST FALLS RD			
					05.870	CO576 OLD RIDGE RD			

*A,B = UNIMPROVED; C = GRADED & DRAINED; D,E = SOIL, GRAVEL, STONE; F,G = LOW TYPE BITUMINOUS
H,I = HIGH TYPE BITUMINOUS; J = CONCRETE; K = BRICK; L = BLOCK

STATE HIGHWAY ADMINISTRATION OF MARYLAND
HIGHWAY INFORMATION SERVICES DIVISION
DATA SUPPORT GROUP

STATE HIGHWAY LOCATION REFERENCE

COUNTY: CARROLL
DISTRICT: 7
DATE: 12/31/06

ROUTE NUMBER: MD 27 CONTINUED
INVENTORY DIRECTION: NORTH
ROUTE NAME: RIDGE RD

STATE SYSTEM	FUNCTIONAL CLASS	MEDIAN TYPE	ACCESS CONTROL	NHS	MILEPOINT	MILEPOINT DESCRIPTION	MARKED LANES	SURFACE WIDTH/TYPE*	AADT
STATE SECONDARY	R RUR MINOR ART	NONE (UNDIV)	NONE	NOT NHS	06.320 CO839	CANTEE LA	2	24I	17,891
					06.320 CO575	CABBAGE SPRING RD			
					06.489	PROPOSED RD			
					06.860 CO274	ROOP RD			
					07.080				12,351
					07.080 CO570	GILLIS RD			
					07.121		2	23I	
					07.245	SHORT DR			
					07.416		2	24I	
					07.432	SHERRY DR			
					07.470 CO840	MICHAEL RD			
					07.710 CO1204	GILBERT RD			
					08.220 CO569	BRADDOCK RD			
					08.230	SPEED LIMIT 40 MPH			
					08.432	TAYLORSVILLE UNITED METHODIST CHURCH			
					08.490 CO1248	DOTSONS RIDGE RD			
					08.540 OP200	NO NAME			
					08.560 OP201	NO NAME			
					08.610 OP1156	NO NAME			
		PAINTED			08.650				
		NONE (UNDIV)			08.670				
					08.710				13,441
					08.710 MD 26	LIBERTY RD			
					08.710	TRAFFIC SIGNAL			
		PAINTED			08.770				
		NONE (UNDIV)			08.830		2	22I	
					08.965	SIGN: TAYLORSVILLE			
					09.025	SPEED LIMIT 50 MPH			
					09.230	DRAINAGE CBC 12'X48'X4'			
		PAINTED			09.365		2	24I	
		NONE (UNDIV)			09.475				
					09.520 CO269	SAMS CREEK RD			
		PAINTED			09.580				
		NONE (UNDIV)			09.690				

*A,B = UNIMPROVED; C = GRADED & DRAINED; D,E = SOIL, GRAVEL, STONE; F,G = LOW TYPE BITUMINOUS
H,I = HIGH TYPE BITUMINOUS; J = CONCRETE; K = BRICK; L = BLOCK

STATE HIGHWAY ADMINISTRATION OF MARYLAND
HIGHWAY INFORMATION SERVICES DIVISION
DATA SUPPORT GROUP

STATE HIGHWAY LOCATION REFERENCE

COUNTY: CARROLL
DISTRICT: 7
DATE: 12/31/06

ROUTE NUMBER: MD 27 CONTINUED
INVENTORY DIRECTION: NORTH
ROUTE NAME: RIDGE RD

STATE SYSTEM	FUNCTIONAL CLASS	MEDIAN TYPE	ACCESS CONTROL	NHS	MILEPOINT	MILEPOINT DESCRIPTION	MARKED LANES	SURFACE WIDTH/TYPE*	AADT
STATE SECONDARY	R RUR MINOR ART	NONE (UNDIV)	NONE	NOT NHS	10.200		2	22I	13,441
					10.240	CO1148 KIMBERLY JAMES CT			
					10.500	CO557 WESTVIEW RD			
					10.790	MD407 MARSTON RD			
					10.790	CO556 BAKER RD			
					10.900	SPEED LIMIT 50 MPH			
					11.540	OP196 LINZEE DR			
					11.700	OP1165 GRAHAMS GREEN DR			
					11.890	OP196 LINZEE DR			
					12.280	DRAINAGE 36" CMP SQUAHED			
					12.285	SHORTY HILLD DR			
					12.470	STRUC #6021 MORGAN RUN			
					12.556	DRAINAGE CBC			
					13.250	CO279 DENNINGS RD			
					13.250	CO822 BEREN LA			
					13.470	DRAINAGE 72" CMP			
					13.630	DRAINAGE 36" CMP			
					13.650	DRAINAGE CBC 12"X38"X5"			
					13.660	CO285 NICODEMUS RD			
					14.020		2	24I	
					14.060	CO301 OLD WESTMINSTER RD			
					14.444		2	22I	
					14.520	CO289 STONE CHAPEL RD			
					14.520	CO290 WARFIELDSBURG RD			
					14.560		2	24I	
					14.750		2	22I	
					14.790	CO294 REGENT ST			
					14.840	CO295 EXETER RD			
					14.870		2	24I	
					15.070		2	22I	
					15.100	CO296 ROLLING RIDGE DR			
					15.180		2	24I	
					15.270	DRAINAGE 2-48" CMP SQUASHED			
					15.350	LONE TREE RD			
					15.400	DRAINAGE 48" CMP SQUASHED			

*A,B = UNIMPROVED; C = GRADED & DRAINED; D,E = SOIL, GRAVEL, STONE; F,G = LOW TYPE BITUMINOUS
H,I = HIGH TYPE BITUMINOUS; J = CONCRETE; K = BRICK; L = BLOCK

STATE HIGHWAY LOCATION REFERENCE

COUNTY: CARROLL
DISTRICT: 7
DATE: 12/31/06

ROUTE NUMBER: MD 27 CONTINUED
INVENTORY DIRECTION: NORTH
ROUTE NAME: RIDGE RD

STATE SYSTEM	FUNCTIONAL CLASS	MEDIAN TYPE	ACCESS CONTROL	NHS	MILEPOINT	MILEPOINT DESCRIPTION	MARKED LANES	SURFACE WIDTH/TYPER*	AADT
STATE SECONDARY	R	RUR MINOR ART	NONE	NOT NHS	15.715		2	24I	13,441
		NONE (UNDIV)			15.780				
		URB OPA			15.820		2	22I	10,961
					15.820	CO302 KATE WAGNER RD			
					15.820	CO299 CHAPEL RD			
					15.820	TRAFFIC SIGNAL			
		PAINTED			15.870		2	32I	
					15.900		2	24I	
		NONE (UNDIV)			15.958				
					16.280	CO301 OLD WESTMINSTER RD			
					16.510	DRAINAGE 2-84" CP (095)			
					16.680	DRAINAGE 60" CP (06094X0)			
					16.770	MD808B SPRING MILLS RD			
					17.170	R/R #MMID 831 701 H			
					17.170	STRUC #6003			
					17.210	STRUC #6067 LITTLE PIPE CREEK			
					17.250	PVT RD			
		PAINTED			17.378				
		NONE (UNDIV)			17.420				
					17.420	CO1520 BYFIELD RD			
		PAINTED			17.452		2	23I	
					17.466		2	24I	
					17.490	SPEED LIMIT 40 MPH			
		NONE (UNDIV)			17.500		2	22I	
					17.500	DRAINAGE STRUC #06096X0 LITTLE PIPE CR			
					17.730				9,481
					17.730	CO383 BOND ST			
					17.730	DRAINAGE 36" CP SQUASHED (06097X0)			
					17.840	SPEED LIMIT 30 MPH			
					17.850	CO1487 MONTPELIER CT			
					17.940	CO388 GOODWINS QUARRY RD			
					17.960		2	29I	
					18.050		2	31I	
					18.070	OP105 MIAMI AVE			

*A,B = UNIMPROVED; C = GRADED & DRAINED; D,E = SOIL, GRAVEL, STONE; F,G = LOW TYPE BITUMINOUS
H,I = HIGH TYPE BITUMINOUS; J = CONCRETE; K = BRICK; L = BLOCK

STATE HIGHWAY ADMINISTRATION OF MARYLAND
HIGHWAY INFORMATION SERVICES DIVISION
DATA SUPPORT GROUP

STATE HIGHWAY LOCATION REFERENCE

COUNTY: CARROLL
DISTRICT: 7
DATE: 12/31/06

ROUTE NUMBER: MD 27 CONTINUED
INVENTORY DIRECTION: NORTH
ROUTE NAME: RIDGE RD

STATE SYSTEM	FUNCTIONAL CLASS	MEDIAN TYPE	ACCESS CONTROL	NHS	MILEPOINT	MILEPOINT DESCRIPTION	MARKED LANES	SURFACE WIDTH/TYPE*	AADT
STATE SECONDARY	R URB OPA	NONE (UNDIV)	NONE	NOT NHS	18.080 CO386	HOLLOW ROCK AVE	2	31I	9,481
					18.160 OP108	ALLEY			
					18.180 OP107	ALLEY			
NAME: LIBERTY ST	U				18.220	IN CORP LMTS WESTMINSTER			
					18.230	SPEED LIMIT 25 MPH			
					18.240		2	30I	
					18.240 MU200	E GEORGE ST			
					18.240 MU201	W GEORGE ST			
					18.300		2	20I	
					18.300 MU 92	CHASE ST #2			
					18.380		2	24I	
					18.380 MU210	E GREEN ST			
					18.380	TRAFFIC SIGNAL			
					18.380 MU209	W GREEN ST			
					18.390	SPUR TO WEST GREEN ST			
					18.410		2	28I	
					18.430		2	26I	
					18.430 MU8245	UNION ALLEY			
					18.438	SIGN: BIKE ROUTE			
					18.470		2	20I	13,931
NAME: RAILROAD AVE					18.470 MU330	E MAIN ST			
					18.470	TRAFFIC SIGNAL			
					18.470 MU332	W MAIN ST			
		CENTER TLA (UNDIV)			18.520		2	30I	
					18.520 MU621	WINTERS ST			
					18.520 MU622	WINTERS ST			
					18.550 MU184	DISTILLERY DR			
					18.570		2	20I	
					18.610 MU110	EMERALD HILL LA			
					18.670	SPEED LIMIT 30 MPH			
	R				18.690		2	30I	
NAME: MANCHESTER RD					18.690	OUT CORP LMTS WESTMINSTER			
					18.710	WESTMINSTER D.P.W. MAINT. FACILITY			
		NONE (UNDIV)			18.730		2	34I	
					18.730 MU516	TUC RD			

*A,B = UNIMPROVED; C = GRADED & DRAINED; D,E = SOIL, GRAVEL, STONE; F,G = LOW TYPE BITUMINOUS
H,I = HIGH TYPE BITUMINOUS; J = CONCRETE; K = BRICK; L = BLOCK

STATE HIGHWAY LOCATION REFERENCE

COUNTY: CARROLL
DISTRICT: 7
DATE: 12/31/06

ROUTE NUMBER: MD 27 CONTINUED
INVENTORY DIRECTION: NORTH
ROUTE NAME: MANCHESTER RD

STATE SYSTEM	FUNCTIONAL CLASS	MEDIAN TYPE	ACCESS CONTROL	NHS	MILEPOINT	MILEPOINT DESCRIPTION	MARKED LANES	SURFACE WIDTH/TYPE*	AADT
STATE SECONDARY	R URB OPA	NONE (UNDIV)	NONE	NOT NHS	18.860		2	24I	13,931
					18.880	SPEED LIMIT 40 MPH			
					18.920		2	25I	
					18.980	RP140- 6 RAMP 6 FR MD 27 EB TO MD 140 SB			
					19.010	RP140- 7 RAMP 7 FR MD 27 WB TO RAMP 6 (TO MD 140)			
					19.020	RP140- 8 RAMP 8 FR RAMP 5 (FR MD 140) TO MD 27 WB			
					19.030	RP140- 5 RAMP 5 FR MD 140 SB TO MD 27 EB			
					19.070		2	24I	20,371
					19.070	MD140 BALTIMORE BLVD			
					19.070	STRUC #6032			
					19.170	RP140- 3 RAMP 3 FR MD 27 EB TO MD 140 NB			
					19.190	RP140- 2 RAMP 2 FR MD 27 TO RAMP 3 (TO MD 140 NB)			
					19.200	RP140- 1 RAMP 1 FR RAMP 4 NB TO MD 27 WB			
					19.210	RP140- 4 RAMP 4 FR MD 140 NB TO MD 27 EB			
					19.220		3	36I	
		PAINTED			19.260				
		NONE (UNDIV)			19.350				
					19.350	TRAFFIC SIGNAL			
					19.390		2	24I	
		PAINTED			19.450				
		NONE (UNDIV)			19.480				
					19.480	CO1261 GOLDENROD TERR			
		PAINTED			19.507		2	36I	
		NONE (UNDIV)			19.548		3	36I	
					19.580	CO394 HAHN RD			
					19.580	TRAFFIC SIGNAL			
		PAINTED			19.690		2	24I	
			PARTIAL		19.720				
					19.720	R/R #MMID 831 693 T			
					19.720	STRUC #6048			
		NONE (UNDIV)			19.800				
					19.800	STRUC #6052 WEST BRANCH			
					19.840	MD852G OLD MANCHESTER RD			

*A,B = UNIMPROVED; C = GRADED & DRAINED; D,E = SOIL, GRAVEL, STONE; F,G = LOW TYPE BITUMINOUS
H,I = HIGH TYPE BITUMINOUS; J = CONCRETE; K = BRICK; L = BLOCK

STATE HIGHWAY LOCATION REFERENCE

COUNTY: CARROLL
DISTRICT: 7
DATE: 12/31/06

ROUTE NUMBER: MD 27 CONTINUED

INVENTORY DIRECTION: NORTH

ROUTE NAME: MANCHESTER RD

STATE SYSTEM	FUNCTIONAL CLASS	MEDIAN TYPE	ACCESS CONTROL	NHS	MILEPOINT	MILEPOINT DESCRIPTION	MARKED LANES	SURFACE WIDTH/TYPE*	AADT
STATE SECONDARY	R URB OPA	NONE (UNDIV)	PARTIAL	NOT NHS	19.840 CO1173	BENNETT CERF DR	2	24I	20,371
		PAINTED			19.840	TRAFFIC SIGNAL			
					19.890				
		NONE (UNDIV)			19.950		2	28I	
					20.000		2	24I	
					20.080	SPEED LIMIT 55 MPH			
		PAINTED			20.207				
		NONE (UNDIV)			20.304				
					20.330 CO397	LUCABAUGH MILL RD			
					20.360	STRUC #6053 CRANBERRY BRANCH			
		PAINTED			20.387				
		NONE (UNDIV)			20.530		2	30I	
					20.530 CO410	GAHLE RD			
		PAINTED			20.590		2	24I	
		NONE (UNDIV)			20.650				
					20.780	DRAINAGE 60" CP			
					21.120 MD852J	MARTIN DR			
		PAINTED			21.500				
		NONE (UNDIV)			21.620				
					21.620	SPUR TO MD 482			
					21.670				14,031
					21.670 CO941	GUADELUPE DR			
					21.670 MD482	HAMPSTEAD MEXICO RD			
					21.670	TRAFFIC SIGNAL			
		PAINTED			21.710				
		NONE (UNDIV)			21.786				
					22.100 MD852G	OLD MANCHESTER RD			
	RUR MINOR ART				22.310				
					22.310 MD 27A	RANDOM RIDGE RD			
					22.560 CO1133	OLD MANCHESTER RD			
					22.860 CO1133	OLD MANCHESTER RD			
					23.130	ST ALBANS DR			
					23.270 MD852A	NO NAME			
					23.340 MD 27B	NO NAME			
					23.700 CO142	SULLIVAN RD			

*A,B = UNIMPROVED; C = GRADED & DRAINED; D,E = SOIL, GRAVEL, STONE; F,G = LOW TYPE BITUMINOUS
H,I = HIGH TYPE BITUMINOUS; J = CONCRETE; K = BRICK; L = BLOCK

STATE HIGHWAY LOCATION REFERENCE

COUNTY: CARROLL
DISTRICT: 7
DATE: 12/31/06

ROUTE NUMBER: MD 27 CONTINUED

INVENTORY DIRECTION: NORTH

ROUTE NAME: MANCHESTER RD

STATE SYSTEM	FUNCTIONAL CLASS	MEDIAN TYPE	ACCESS CONTROL	NHS	MILEPOINT	MILEPOINT DESCRIPTION	MARKED LANES	SURFACE WIDTH/TYPE*	AADT
STATE SECONDARY	R RUR MINOR ART	NONE (UNDIV)	PARTIAL	NOT NHS	23.700 CO138	SNYDERSBURG RD	2	24I	14,031
					24.050	PVT RD			
					24.420	DRAINAGE 72" CMP			
			NONE		24.970				11,361
					24.970 CO133	ALBERT RILL RD			
					26.060 OP 28	GROVES MILL RD			
					26.060	DRAINAGE 27" CMP SQUASHED			
					26.127	SHA SALT DOME			
					26.260 MD852C	MANCHESTER RD			
					26.360 MD 27C	NO NAME			
					26.610 MD 27D	NO NAME			
					26.740 MD 27E	NO NAME			
					26.820 MU205	WESTMINSTER ST			
					26.910	SIGN: MANCHESTER			
	U URB OPA				26.920				
					26.920	IN CORP LMTS MANCHESTER			
					26.933	SIGN: WELCOME TO MANCHESTER			
					26.940 MU183	PUMPING STATION #27 RD			
					27.040	SPEED LIMIT 30 MPH			
	R				27.140	OUT CORP LMTS MANCHESTER			
	U				27.190	IN CORP LMTS MANCHESTER			
					27.270 MD 30	S MAIN ST			
					27.270	TRAFFIC SIGNAL			

ROUTE NUMBER: MD 27A

INVENTORY DIRECTION: EAST

ROUTE NAME: RANDOM RIDGE RD

STATE SYSTEM	FUNCTIONAL CLASS	MEDIAN TYPE	ACCESS CONTROL	NHS	MILEPOINT	MILEPOINT DESCRIPTION	MARKED LANES	SURFACE WIDTH/TYPE*	AADT
STATE SECONDARY	R RUR LOCAL	NONE (UNDIV)	NONE	NOT NHS	00.000		2	14G	0
					00.000 MD852F	NO NAME			
	URB LOCAL				00.030		2	20I	
					00.030 MD 27	MANCHESTER RD			
					00.030	STOP SIGN			
	RUR LOCAL				00.080				

*A,B = UNIMPROVED; C = GRADED & DRAINED; D,E = SOIL, GRAVEL, STONE; F,G = LOW TYPE BITUMINOUS
H,I = HIGH TYPE BITUMINOUS; J = CONCRETE; K = BRICK; L = BLOCK

STATE HIGHWAY LOCATION REFERENCE

COUNTY: CARROLL

DISTRICT: 7

DATE: 12/31/06

ROUTE NUMBER: MD 27A CONTINUED

INVENTORY DIRECTION: EAST

ROUTE NAME: RANDOM RIDGE RD

STATE SYSTEM	FUNCTIONAL CLASS	MEDIAN TYPE	ACCESS CONTROL	NHS	MILEPOINT	MILEPOINT DESCRIPTION	MARKED LANES	SURFACE WIDTH/TYPE*	AADT
STATE SECONDARY	R RUR LOCAL	NONE (UNDIV)	NONE	NOT NHS	00.080 CO411	RANDOM RIDGE RD	2	20I	0
					00.080	RANDOM RIDGE RD (PROPOSED)			
					00.090		1	10D&E	
					00.150	ROAD END			

ROUTE NUMBER: MD 27B

INVENTORY DIRECTION: EAST

ROUTE NAME: NO NAME

STATE SYSTEM	FUNCTIONAL CLASS	MEDIAN TYPE	ACCESS CONTROL	NHS	MILEPOINT	MILEPOINT DESCRIPTION	MARKED LANES	SURFACE WIDTH/TYPE*	AADT
STATE SECONDARY	R RUR LOCAL	NONE (UNDIV)	NONE	NOT NHS	00.000		2	21I	0
					00.000 MD852B	NO NAME			
					00.010 MD 27	MANCHESTER RD			
					00.010	STOP SIGN			

ROUTE NUMBER: MD 27C

INVENTORY DIRECTION: EAST

ROUTE NAME: NO NAME

STATE SYSTEM	FUNCTIONAL CLASS	MEDIAN TYPE	ACCESS CONTROL	NHS	MILEPOINT	MILEPOINT DESCRIPTION	MARKED LANES	SURFACE WIDTH/TYPE*	AADT
STATE SECONDARY	R RUR LOCAL	NONE (UNDIV)	NONE	NOT NHS	00.000		2	18I	0
					00.000 MD 27	MANCHESTER RD			
					00.000	STOP SIGN			
					00.010 MD852C	MANCHESTER RD			

ROUTE NUMBER: MD 27D

INVENTORY DIRECTION: EAST

ROUTE NAME: NO NAME

STATE SYSTEM	FUNCTIONAL CLASS	MEDIAN TYPE	ACCESS CONTROL	NHS	MILEPOINT	MILEPOINT DESCRIPTION	MARKED LANES	SURFACE WIDTH/TYPE*	AADT
STATE SECONDARY	R RUR LOCAL	NONE (UNDIV)	NONE	NOT NHS	00.000		2	20G	0
					00.000 MD 27	MANCHESTER RD			
					00.000	STOP SIGN			
					00.020 MD852C	MANCHESTER RD			

*A,B = UNIMPROVED; C = GRADED & DRAINED; D,E = SOIL, GRAVEL, STONE; F,G = LOW TYPE BITUMINOUS
H,I = HIGH TYPE BITUMINOUS; J = CONCRETE; K = BRICK; L = BLOCK

STATE HIGHWAY ADMINISTRATION OF MARYLAND
HIGHWAY INFORMATION SERVICES DIVISION
DATA SUPPORT GROUP

STATE HIGHWAY LOCATION REFERENCE

COUNTY: CARROLL
DISTRICT: 7
DATE: 12/31/06

ROUTE NUMBER: MD 27E
INVENTORY DIRECTION: EAST
ROUTE NAME: NO NAME

STATE SYSTEM	FUNCTIONAL CLASS	MEDIAN TYPE	ACCESS CONTROL	NHS	MILEPOINT	MILEPOINT DESCRIPTION	MARKED LANES	SURFACE WIDTH/TYPE*	AADT
STATE SECONDARY	R RUR LOCAL	NONE (UNDIV)	NONE	NOT NHS	00.000		2	20H	0
					00.000	MD 27			
					00.000	MANCHESTER RD			
					00.020	STOP SIGN			
					00.020	MD852C			
						MANCHESTER RD			

ROUTE NUMBER: MD 30
INVENTORY DIRECTION: NORTH
ROUTE NAME: HANOVER PIKE

STATE SYSTEM	FUNCTIONAL CLASS	MEDIAN TYPE	ACCESS CONTROL	NHS	MILEPOINT	MILEPOINT DESCRIPTION	MARKED LANES	SURFACE WIDTH/TYPE*	AADT
STATE PRIMARY	R URB OPA	NONE (UNDIV)	NONE	NHS	00.000		2	24I	18,950
					00.000	BALTIMORE CO/L			
					00.040	SPEED LIMIT 50 MPH			
					00.080				
	URB LOCAL				00.260				
					00.260	CO869			
					00.260	MD 30UL			
					00.300	WOLF HILL DR			
					00.639	PROPOSED HAMPSTEAD BYPASS			
	URB OPA				00.680	HAMPSTEAD BAPTIST CHURCH			20,823
					00.680	CO431			
					00.680	TRENTON MILL RD			
					00.720	MD 30 SOUTHERN CONNECTOR			
					00.800				
					00.850	OP153			
					01.130	DOSS GARLAND DR			
					01.140	SIGN: WELCOME TO HAMPSTEAD			
					01.140	SPUR FR HAMPSTEAD INDUSTRIAL CENTER			
					01.140	TRAFFIC SIGNAL			
					01.150	OP152			
					01.160	HAMPSHIRE RD			
					01.220	SPUR TO HAMPSTEAD INDUSTRIAL CENTER			
					01.220	SPEED LIMIT 30 MPH			
					01.280	R/R #CSX 832 018 H			
NAME: S MAIN ST	U				01.300	IN CORP LMTS HAMPSTEAD			
					01.430	MU 76			
	R				01.470	NORTHWOODS TRAIL			
					01.470	OUT CORP LMTS HAMPSTEAD			

*A,B = UNIMPROVED; C = GRADED & DRAINED; D,E = SOIL, GRAVEL, STONE; F,G = LOW TYPE BITUMINOUS
H,I = HIGH TYPE BITUMINOUS; J = CONCRETE; K = BRICK; L = BLOCK

STATE HIGHWAY ADMINISTRATION OF MARYLAND
HIGHWAY INFORMATION SERVICES DIVISION
DATA SUPPORT GROUP

STATE HIGHWAY LOCATION REFERENCE

COUNTY: CARROLL
DISTRICT: 7
DATE: 12/31/06

ROUTE NUMBER: MD 30 CONTINUED

INVENTORY DIRECTION: NORTH

ROUTE NAME: S MAIN ST

STATE SYSTEM	FUNCTIONAL CLASS	MEDIAN TYPE	ACCESS CONTROL	NHS	MILEPOINT	MILEPOINT DESCRIPTION	MARKED LANES	SURFACE WIDTH/TYPE*	AADT
STATE PRIMARY	U URB OPA	NONE (UNDIV)	NONE	NHS	01.520	IN CORP LMTS HAMPSTEAD	2	24I	20,823
					01.740 CO434	RALPH AVE			
	URB MINOR ART				01.910				
					01.910 MU 55	HOUCKSVILLE RD			
					01.910 MD 88	LOWER BECKLEYSVILLE RD			
					01.910	TRAFFIC SIGNAL			
					01.970 MU100	W SHUE AVE			
					02.010 MU 70	MOTT AVE WEST			
					02.020 MU 60	MOTT AVE EAST			
					02.066	HAMPSTEAD POLICE DEPT.			
					02.080				
					02.080 MU 90	SHILOH AVE			
					02.210 MU 30	GILL AVE			
					02.210	TRAFFIC SIGNAL			
					02.240	ST. JOHN UNITED METHODIST CHURCH			
					02.270				22,422
NAME: N MAIN ST					02.270 MD833	OLD BLACKROCK RD			
					02.300 MU110	N WEST ST			
					02.330 OP149	OP B			
					02.340 MU 40	HILLCREST AVE			
					02.370 MU 50	HOUCK AVE			
					02.430 MU 80	RINAMAN AVE			
					02.470 MU8030	MATTHEWS ALLEY			
					02.470	HAMPSTEAD V.F.ENGINE AND HOSE CO. NO. 1			
					02.520 MU8050	TAWNEY ALLEY			
					02.530 MU 10	UPPER BECKLEYSVILLE RD			
					02.590 MU8040	SULLIVAN ALLEY			
					02.600	ST. MARK'S EVANGELICAL LUTHERAN CHURCH			
					02.690				18,372
					02.690 MD482	HAMPSTEAD MEXICO RD			
					02.690 MU 20	FAIRMOUNT RD			
					02.690	TRAFFIC SIGNAL			
					02.910	EVERGREEN DR			
					02.941 MU106	UPPER FORDE LA			

*A,B = UNIMPROVED; C = GRADED & DRAINED; D,E = SOIL,GRAVEL,STONE; F,G = LOW TYPE BITUMINOUS
H,I = HIGH TYPE BITUMINOUS; J = CONCRETE; K= BRICK; L = BLOCK

STATE HIGHWAY ADMINISTRATION OF MARYLAND
HIGHWAY INFORMATION SERVICES DIVISION
DATA SUPPORT GROUP

STATE HIGHWAY LOCATION REFERENCE

COUNTY: CARROLL
DISTRICT: 7
DATE: 12/31/06

ROUTE NUMBER: MD 30 CONTINUED

INVENTORY DIRECTION: NORTH

ROUTE NAME: N MAIN ST

STATE SYSTEM	FUNCTIONAL CLASS	MEDIAN TYPE	ACCESS CONTROL	NHS	MILEPOINT	MILEPOINT DESCRIPTION	MARKED LANES	SURFACE WIDTH/TYPER*	AADT
STATE PRIMARY	U URB MINOR ART	NONE (UNDIV)	NONE	NHS	02.970	R/R #CSX 832 025 T	2	24I	18,372
					03.270	SPEED LIMIT 40 MPH			
					03.300 OP 53	NO NAME			
					03.460 OP 52	NO NAME			
					03.460	SIGN: GREENMONT			
					03.540 MU 25	FARM WOODS LA			
NAME: HANOVER PIKE	R				03.610	OUT CORP LMTS HAMPSTEAD			
					03.693	BECKLEY DR			
					03.860				16,882
					03.860 CO158	GREENMOUNT CHURCH RD			
					03.870 CO1270	ZAKIRA CT			
					03.870	GREENMOUNT UNITED METHODIST CHRUCH			
					03.990 CO157	GREENMOUNT STATION RD			
	URB LOCAL				04.080				
					04.080 CO779	STERLING CT			
					04.080 CO9001	MD 30 NORTHERN CONNECTOR			
					04.110				
		UNPROTECTED			04.320				
		NONE (UNDIV)			04.390		2	22I	
					04.390	CROSSOVER			
		PAINTED			04.420		2	24I	
		NONE (UNDIV)			04.430				
		PAINTED			04.480				
		NONE (UNDIV)			04.510				
	URB OPA				04.530				
					04.530 MU 27	EAGLE RIDGE CT			
					04.530 CO156	BRODBECK RD			
					04.530	TRAFFIC SIGNAL			
					04.530 MD 30UL	PROPOSED HAMPSTEAD BYPASS			
					04.570				
		PAINTED			04.600		3	36I	
		NONE (UNDIV)			04.661				
					04.690 OP 50	NORTH CARROLL LA			
					04.750	TRAFFIC SIGNAL			

*A,B = UNIMPROVED; C = GRADED & DRAINED; D,E = SOIL, GRAVEL, STONE; F,G = LOW TYPE BITUMINOUS
H,I = HIGH TYPE BITUMINOUS; J = CONCRETE; K = BRICK; L = BLOCK

STATE HIGHWAY ADMINISTRATION OF MARYLAND
HIGHWAY INFORMATION SERVICES DIVISION
DATA SUPPORT GROUP

STATE HIGHWAY LOCATION REFERENCE

COUNTY: CARROLL
DISTRICT: 7
DATE: 12/31/06

ROUTE NUMBER: MD 30 CONTINUED

INVENTORY DIRECTION: NORTH

ROUTE NAME: HANOVER PIKE

STATE SYSTEM	FUNCTIONAL CLASS	MEDIAN TYPE	ACCESS CONTROL	NHS	MILEPOINT	MILEPOINT DESCRIPTION	MARKED LANES	SURFACE WIDTH/TYPE*	AADT
STATE PRIMARY	R URB OPA	NONE (UNDIV)	NONE	NHS	04.790		2	24I	16,882
					04.900	CO145 BASLER RD			
					04.982	SPEED LIMIT 45 MPH			
					05.180	CO150 CAPE HORN RD N			
					05.610	MU 45 CHARMIL DR			
					05.690	CO178 MAPLE GROVE RD			
					05.710	DRAINAGE 48" CMP			
					05.726	SPEED LIMIT 45 MPH			
					05.740	SIGN: WELCOME TO THE TOWN OF MANCHESTER			
					05.760	SIGN: MANCHESTER			
		PAINTED			05.860				
		NONE (UNDIV)			05.900		2	26I	
					05.925		2	24I	
					05.940	SPEED LIMIT 30 MPH			
		PAINTED			05.985		2	26I	
NAME: S MAIN ST					05.990	SAINT BARTHOLOMEW CHURCH			
	U				06.010	IN CORP LMTS MANCHESTER			
		NONE (UNDIV)			06.020		2	28I	
					06.044		2	32I	
					06.054		2	24I	
					06.082	SPEED LIMIT 30 MPH			
					06.130	MU160 NEW ST			
					06.130	MU 40 BEAVER ST			
					06.250	MU8025 DEEP ALLEY			
					06.250	MU 90 HIGH ST			
					06.370	MU 60 CHURCH ST			
					06.390	MU 78 GRAFFIE LA			
					06.450		2	32I	
					06.450	MU205 WESTMINSTER ST			
					06.450	MU230 YORK ST			
					06.450	TRAFFIC SIGNAL			
					06.500	MANCHESTER V.F.D.			
					06.510		2	24I	
					06.510	MU8020 CARR ALLEY			

*A,B = UNIMPROVED; C = GRADED & DRAINED; D,E = SOIL, GRAVEL, STONE; F,G = LOW TYPE BITUMINOUS
H,I = HIGH TYPE BITUMINOUS; J = CONCRETE; K = BRICK; L = BLOCK

STATE HIGHWAY ADMINISTRATION OF MARYLAND
HIGHWAY INFORMATION SERVICES DIVISION
DATA SUPPORT GROUP

STATE HIGHWAY LOCATION REFERENCE

COUNTY: CARROLL
DISTRICT: 7
DATE: 12/31/06

ROUTE NUMBER: MD 30 CONTINUED

INVENTORY DIRECTION: NORTH

ROUTE NAME: S MAIN ST

STATE SYSTEM	FUNCTIONAL CLASS	MEDIAN TYPE	ACCESS CONTROL	NHS	MILEPOINT	MILEPOINT DESCRIPTION	MARKED LANES	SURFACE WIDTH/TYPE*	AADT
STATE PRIMARY	U URB OPA	NONE (UNDIV)	NONE	NHS	06.610 MU8040	WOOD ALLEY	2	24I	16,882
					06.660 MU120	MAIDEN LA			
					06.680				16,092
					06.680 MD 27	MANCHESTER RD			
					06.680	TRAFFIC SIGNAL			
		PAINTED NONE (UNDIV)			06.710				
					06.740				
					06.790 MU 30	BACHMAN RD			
					06.840 MU195	WALNUT ST			
					06.860	OGG ALLEY			
					06.870 MU8010	OGG ALLEY			
					06.870	SPEED LIMIT 40 MPH			
NAME: HANOVER PIKE	R				06.890	OUT CORP LMTS MANCHESTER			
					06.930 MU 89	HOLLAND DR			
					07.050 OP 34	FERRIER RD			
					07.060 MU125	MICHELLE RD			
					07.140	SPEED LIMIT 50 MPH			
					07.500				16,982
					07.500 MU 71	FRIDINGER MILL RD			
	U				07.710	IN CORP LMTS MANCHESTER			
					07.860				15,302
					07.860 MD 86	LINEBORO RD			
					07.980				
					07.980	OUT CORP LMTS MANCHESTER			
					08.060 OP 33	MANCHESTER BAPTIST CHURCH RD			
					08.160				
					08.210 CO128	EBBVALE RD			
					08.260	SPEED LIMIT 40 MPH			
					08.460	SIGN: MELROSE			
					08.490 CO127	TRACEYS MILL RD			
					08.535	SPEED LIMIT 40 MPH			
		PAINTED NONE (UNDIV)			09.182				
					09.280				
					09.300	SPUR FR MD 496			
					09.310				15,402

*A,B = UNIMPROVED; C = GRADED & DRAINED; D,E = SOIL, GRAVEL, STONE; F,G = LOW TYPE BITUMINOUS
H,I = HIGH TYPE BITUMINOUS; J = CONCRETE; K = BRICK; L = BLOCK

STATE HIGHWAY LOCATION REFERENCE

COUNTY: CARROLL
DISTRICT: 7
DATE: 12/31/06

ROUTE NUMBER: MD 30 CONTINUED

INVENTORY DIRECTION: NORTH

ROUTE NAME: HANOVER PIKE

STATE SYSTEM	FUNCTIONAL CLASS	MEDIAN TYPE	ACCESS CONTROL	NHS	MILEPOINT	MILEPOINT DESCRIPTION	MARKED LANES	SURFACE WIDTH/TYPE*	AADT
STATE PRIMARY	R RUR OPA	NONE (UNDIV)	NONE	NHS	09.310 MD496	BACHMANS VALLEY RD	2	24I	15,402
					09.310 CO122	WENTZ RD			
		PAINTED			09.310	TRAFFIC SIGNAL			
					09.320				
					09.320	SPUR TO MD 496			
					09.405	SPEED LIMIT 50 MPH			
		NONE (UNDIV)			09.430				
					09.440	DRAINAGE CBC 11'X44'X5'			
					09.940 CO1283	DEEP RUN RD E			
					10.250 CO120	MT VENTUS RD NO 1			
					10.380 CO119	HARVEY YINGLING RD			
					10.724	WEATHER STATION			
					10.830 CO121	MT VENTUS RD #2			
					11.120	PENNSYLVANIA ST/L			

ROUTE NUMBER: MD 30UL

INVENTORY DIRECTION: NORTH

ROUTE NAME: PROPOSED HAMPSTEAD BYPASS

STATE SYSTEM	FUNCTIONAL CLASS	MEDIAN TYPE	ACCESS CONTROL	NHS	MILEPOINT	MILEPOINT DESCRIPTION	MARKED LANES	SURFACE WIDTH/TYPE*	AADT
STATE SECONDARY	R RUR OPA	UNPROTECTED	NONE	NOT NHS	00.000		4	50I	18,999
					00.000 MD 30	HANOVER PIKE			
					00.200 CO9000	MD 30 SOUTHERN CONNECTOR			
	U URB OPA				01.640				
					04.500 CO9001	MD 30 NORTHERN CONNECTOR			
					04.700 MD 30	HANOVER PIKE			

ROUTE NUMBER: MD 31

INVENTORY DIRECTION: EAST

ROUTE NAME: NEW WINDSOR RD

STATE SYSTEM	FUNCTIONAL CLASS	MEDIAN TYPE	ACCESS CONTROL	NHS	MILEPOINT	MILEPOINT DESCRIPTION	MARKED LANES	SURFACE WIDTH/TYPE*	AADT
STATE SECONDARY	R RUR MINOR ART	NONE (UNDIV)	NONE	NOT NHS	00.000		2	20I	2,851
					00.000	FREDERICK CO/L			
					00.000	STRUC #6008 SAMS CREEK			

*A,B = UNIMPROVED; C = GRADED & DRAINED; D,E = SOIL, GRAVEL, STONE; F,G = LOW TYPE BITUMINOUS
H,I = HIGH TYPE BITUMINOUS; J = CONCRETE; K = BRICK; L = BLOCK

STATE HIGHWAY LOCATION REFERENCE

COUNTY: CARROLL
DISTRICT: 7
DATE: 12/31/06

ROUTE NUMBER: MD 31 CONTINUED

INVENTORY DIRECTION: EAST

ROUTE NAME: NEW WINDSOR RD

STATE SYSTEM	FUNCTIONAL CLASS	MEDIAN TYPE	ACCESS CONTROL	NHS	MILEPOINT	MILEPOINT DESCRIPTION	MARKED LANES	SURFACE WIDTH/TYPE*	AADT
STATE SECONDARY	R RUR MINOR ART	NONE (UNDIV)	NONE	NOT NHS	00.030	SPEED LIMIT 50 MPH	2	20I	2,851
					00.080 CO236	SAMS CREEK RD			
					00.190 CO242	OLD NEW WINDSOR RD			
					00.480 OP1200	NO NAME			
					00.560	DRAINAGE CBC 6'X28'X4' (06043X0)			
					01.220				5,121
					01.220 MD407	MARSTON RD			
					01.240		2	22I	
					02.230	STRAWBRIDGE UNITED METHODIST CHURCH			
					02.230	STRAWBRIDGE UNITED METHODIST CEMETERY			
					02.290 CO265	WAKEFIELD VALLEY RD			
					02.330		2	20I	
					02.330	SPEED LIMIT 40 MPH			
					02.400	CHURCH OF GOD			
					02.770	DRAINAGE CBC 4'X30'X3'			
					02.880	STRUC #6007 LITTLE PIPE CREEK			
NAME: HIGH ST	U				02.930	IN CORP LMTS NEW WINDSOR			
					02.940 MU 35	COE DR			
					02.940	SPEED LIMIT 30 MPH			
					02.960	R/R #MMID 831 717 E			
					02.970		2	24I	
					02.970 MU130	LAMBERT AVE			
					03.030		2	21I	
					03.060		2	22I	
					03.060 MU160	MAPLE AVE			
					03.090 MU 50	MILL DR			
					03.130 MU 30	CHURCH ST			
					03.160	NEW WINDSOR V.F.D.			
					03.170		2	24I	
					03.170 MU210	SPOERLEIN DR			
					03.220		2	22I	
NAME: MAIN ST					03.220 MU150	MAIN ST			
					03.220 MU 80	HIGH ST			
					03.220	STOP SIGN			

*A,B = UNIMPROVED; C = GRADED & DRAINED; D,E = SOIL, GRAVEL, STONE; F,G = LOW TYPE BITUMINOUS
H,I = HIGH TYPE BITUMINOUS; J = CONCRETE; K = BRICK; L = BLOCK

STATE HIGHWAY ADMINISTRATION OF MARYLAND
HIGHWAY INFORMATION SERVICES DIVISION
DATA SUPPORT GROUP

STATE HIGHWAY LOCATION REFERENCE

COUNTY: CARROLL
DISTRICT: 7
DATE: 12/31/06

ROUTE NUMBER: MD 31 CONTINUED
INVENTORY DIRECTION: EAST
ROUTE NAME: MAIN ST

STATE SYSTEM	FUNCTIONAL CLASS	MEDIAN TYPE	ACCESS CONTROL	NHS	MILEPOINT	MILEPOINT DESCRIPTION	MARKED LANES	SURFACE WIDTH/TYPE*	AADT
STATE SECONDARY	U RUR MINOR ART	NONE (UNDIV)	NONE	NOT NHS	03.230	ST. PAUL'S UNITED METHODIST CHURCH	2	22I	5,121
					03.310				4,731
					03.310 MD 75	UNION BRIDGE RD			
					03.310 MU230	UNION BRIDGE RD			
					03.390 MU120	BROWNIE DR			
					03.420 MU 70	MANNING DR			
					03.460 MU170	ROOP DR			
					03.480 MU 20	BLUE RIDGE AVE			
					03.500 MU210	SPOERLEIN DR			
					03.520		2	28I	
NAME: NEW WINDSOR RD					03.520 MU220	SPRINGDALE RD			
					03.620 MU 30	CHURCH ST			
					03.730	SPEED LIMIT 40 MPH			
					03.810		2	24I	
	R				04.080 MD852	OLD NEW WINDSOR PIKE			
					04.080 OP 79	SLINGLUFF LA			
					04.080	OUT CORP LMTS NEW WINDSOR			
					04.110	SPEED LIMIT 55 MPH			
					04.580 MU225	TIBBETTS LA			
					05.020	DRAINAGE CBC 11'X59'X5' (06044X0)			
					05.200 CO265	WAKEFIELD VALLEY RD			
					05.750	STRUC #6057 TURKEYFOOT RUN			
					05.800	DRAINAGE CBC 14'X63'X4' (06045X0)			
					06.120				7,991
					06.120 CO287	MEDFORD RD			
					06.910 CO1284	BYRON RD			
					06.980	DRAINAGE 60" CP (06046X0)			
					07.300	STRUC #6046 LITTLE PIPE CREEK			
					07.320 MD852	OLD NEW WINDSOR PIKE			
					07.520	DRAINAGE 48" CP			
	URB OPA				07.660				
					07.660 MD852K	STONE CHAPEL RD			
					08.090 MU305	LONG VALLEY RD			
					08.430 OP1067	TAHOMA FARM RD			

*A,B = UNIMPROVED; C = GRADED & DRAINED; D,E = SOIL, GRAVEL, STONE; F,G = LOW TYPE BITUMINOUS
H,I = HIGH TYPE BITUMINOUS; J = CONCRETE; K = BRICK; L = BLOCK

STATE HIGHWAY LOCATION REFERENCE

COUNTY: CARROLL
DISTRICT: 7
DATE: 12/31/06

ROUTE NUMBER: MD 31 CONTINUED

INVENTORY DIRECTION: EAST

ROUTE NAME: NEW WINDSOR RD

STATE SYSTEM	FUNCTIONAL CLASS	MEDIAN TYPE	ACCESS CONTROL	NHS	MILEPOINT	MILEPOINT DESCRIPTION	MARKED LANES	SURFACE WIDTH/TYPE*	AADT
STATE SECONDARY	R URB OPA	NONE (UNDIV)	NONE	NOT NHS	08.430 MU508	TAHOMA FARM RD	2	24I	7,991
	U				08.960	SIGN: WELCOME TO WESTMINSTER			
					09.020	IN CORP LMTS WESTMINSTER			
					09.180 MU615	WINDSOR DR			
					09.250	SPEED LIMIT 45 MPH			
		PAINTED			09.474				
		NONE (UNDIV)			09.560	DRAINAGE 48" CP			
					09.562				
					09.600 MU540	UNIONTOWN RD			
					09.600	TRAFFIC SIGNAL			
		PAINTED			09.660				
		NONE (UNDIV)			09.685	SIGN: BIKE ROUTE /W 10' SHULD OUT RIGHT			
					09.705				
					09.730	SPUR TO W MAIN ST			
					09.750				12,651
					09.750 MU332	W MAIN ST			
					09.750 MU624	WMC DR			
					09.750	TRAFFIC SIGNAL			
		PAINTED			09.795				
					09.806		2	32I	
					09.806	SPEED LIMIT 45 MPH			
					09.825		2	30I	
					09.850		2	26I	
					09.860		2	24I	
		NONE (UNDIV)			09.892				
		PAINTED			10.033				
		CURBED			10.104				
					10.104	SPUR FR MD 140			
					10.160 MD140	COLLEGE VIEW BLVD			

*A,B = UNIMPROVED; C = GRADED & DRAINED; D,E = SOIL,GRAVEL,STONE; F,G = LOW TYPE BITUMINOUS
H,I = HIGH TYPE BITUMINOUS; J = CONCRETE; K= BRICK; L = BLOCK

STATE HIGHWAY LOCATION REFERENCE

COUNTY: CARROLL
DISTRICT: 7
DATE: 12/31/06

ROUTE NUMBER: MD 32
INVENTORY DIRECTION: NORTH
ROUTE NAME: SYKESVILLE RD

STATE SYSTEM	FUNCTIONAL CLASS	MEDIAN TYPE	ACCESS CONTROL	NHS	MILEPOINT	MILEPOINT DESCRIPTION	MARKED LANES	SURFACE WIDTH/TYPE*	AADT
STATE SECONDARY	U URB OPA	NONE (UNDIV)	PARTIAL	NOT NHS	00.000		2	24J	19,730
					00.000	HOWARD CO/L			
					00.000	STRUC #13157 PATAPSCO RIVER			
					00.020	R/R #CSX 140 413 E			
					00.034		2	24I	
					00.034	END BRIDGE			
					00.110	SIGN: WELCOME TO SYKESVILLE			
		PAINTED			00.118				
		NONE (UNDIV)			00.190				
					00.244	MU 90 COLLEGE RD			
		PAINTED			00.308				
		NONE (UNDIV)			00.414				
					00.464	MU245 RAINCLIFFE RD			
					00.464	MU247 SANDOSKY RD			
					00.464	TRAFFIC SIGNAL			
		PAINTED			00.519				
					00.560	SIGN: MD HISTORY HISTORIC SYKESVILLE			
		NONE (UNDIV)			00.624				
					00.624	ADVANCED WARNING BEACON			
					00.625	SIGN: BIKE LANE			
					00.629	BIKE LA /W 12' SHLD OUT RIGHT			
					00.660	NO NAME (PROP)			
	R				00.794	OUT CORP LMTS SYKESVILLE			
		PAINTED			00.924				
	U				00.934	IN CORP LMTS SYKESVILLE			
					00.952		2	28I	
		CURBED			00.962		3	40I	
					00.972		4	48I	
					01.006	STRUC #06144X0 PED WALKWAY			
					01.095	SPUR TO SPRINGFIELD AVE			
	R				01.122				27,280
					01.122	TRAFFIC SIGNAL			
					01.122	MD851 SPRINGFIELD AVE			
					01.122	OUT CORP LMTS SYKESVILLE			

*A,B = UNIMPROVED; C = GRADED & DRAINED; D,E = SOIL, GRAVEL, STONE; F,G = LOW TYPE BITUMINOUS
H,I = HIGH TYPE BITUMINOUS; J = CONCRETE; K = BRICK; L = BLOCK

STATE HIGHWAY LOCATION REFERENCE

COUNTY: CARROLL

DISTRICT: 7

DATE: 12/31/06

ROUTE NUMBER: MD 32 CONTINUED

INVENTORY DIRECTION: NORTH

ROUTE NAME: SYKESVILLE RD

STATE SYSTEM	FUNCTIONAL CLASS	MEDIAN TYPE	ACCESS CONTROL	NHS	MILEPOINT	MILEPOINT DESCRIPTION	MARKED LANES	SURFACE WIDTH/TYPE*	AADT
STATE SECONDARY	R URB OPA	CURBED	PARTIAL	NOT NHS	01.161	SPUR TO SPRINGFIELD AVE	4	48I	27,280
		PAINTED			01.280		3	46I	
					01.292				
					01.304		2	36I	
		NONE (UNDIV)			01.317		2	28I	
					01.327		2	26I	
					01.357	SIGN: BIKE ROUTE W/ 12' SHLD OUT RIGHT			
					01.390		2	24I	
			NONE		01.454				
					01.491	ELECTRICAL SUBSTATION			
					01.545	SIGN: PINEY RUN			
					01.554	STRUC #6009 PINEY RUN			
					01.594	SPEED LIMIT 50 MPH			
					01.724	DRAINAGE 48" CMP			
					01.894	MD POLICE TRAINING ACCESS RD			
					02.036	SIGN: FLOHRVILLE			
					02.054	SPUR FR JOHNSVILLE RD			
					02.064 CO1375	JOHNSVILLE RD			
					02.074	SPUR TO JOHNSVILLE RD			
					02.184 CO681	FREEDOM AVE			
					02.224	SYKEVILLE/FREEDOM F.D. CO. 12			
					02.324 SR 6	BUTTERCUP RD			
					02.507	DRAINAGE STRUC #06102			
					02.584 MD851A	NO NAME			
					02.624 OP234	WAITE AVE			
					02.684 CO689	GRANDVIEW AVE			
					02.794 CO691	CIRCLE DR			
					02.854	DRAINAGE CBC 12'X74'X7'			
					03.004	SIGN: ELDERSBURG			
		PAINTED			03.014				
					03.034	SPEED LIMIT 40 MPH			
		NONE (UNDIV)			03.054				
					03.054	SPUR TO MACBETH WAY			
					03.074 CO1360	MACBETH WAY			

*A,B = UNIMPROVED; C = GRADED & DRAINED; D,E = SOIL, GRAVEL, STONE; F,G = LOW TYPE BITUMINOUS
H,I = HIGH TYPE BITUMINOUS; J = CONCRETE; K = BRICK; L = BLOCK

STATE HIGHWAY LOCATION REFERENCE

COUNTY: CARROLL
DISTRICT: 7
DATE: 12/31/06

ROUTE NUMBER: MD 32 CONTINUED
INVENTORY DIRECTION: NORTH
ROUTE NAME: SYKESVILLE RD

STATE SYSTEM	FUNCTIONAL CLASS	MEDIAN TYPE	ACCESS CONTROL	NHS	MILEPOINT	MILEPOINT DESCRIPTION	MARKED LANES	SURFACE WIDTH/TYPE*	AADT
STATE SECONDARY	R URB OPA	NONE (UNDIV)	NONE	NOT NHS	03.074 CO1404	PINEY RIDGE PKWY	2	24I	27,280
		PAINTED			03.084	SPUR TO PINEYRIDGE PKWY			
		NONE (UNDIV)			03.119		2	30I	
					03.184		4	48I	
		CURBED			03.244 OP231	LEE LA			
					03.314				
					03.364				14,390
					03.364 MD 26	LIBERTY RD			
					03.364	TRAFFIC SIGNAL			
					03.364	CROSSOVER			
					03.384	SPUR FR MD 26			
		PAINTED			03.414				
		NONE (UNDIV)			03.454				
					03.534 CO1423	BEVARD RD			
		CURBED			03.674		3	36I	
					03.674 CO662	BARTHLOW RD			
					03.674 CO1042	LONDONTOWN BLVD			
					03.674	TRAFFIC SIGNAL			
					03.729	SPUR TO ELDERSBURG MARKETPLACE			
					03.775	SPUR EXIT FR JEFFREY N. ZUMBRUN FUNERAL			
		PAINTED			03.794				
					03.794	CROSSOVER			
		NONE (UNDIV)			03.854				
		PAINTED			03.904		3	35I	
					03.974	ATHLETIC FIELD			
		NONE (UNDIV)			04.064		2	22I	
					04.064 CO1282	PROGRESS WAY			
					04.064	CROSSOVER			
					04.064	TRAFFIC SIGNAL			
		PAINTED			04.116				
		NONE (UNDIV)			04.184				
					04.224 CO1375	JOHNSVILLE RD			
					04.224 CO704	BENNETT RD			
					04.224	TRAFFIC SIGNAL			

*A,B = UNIMPROVED; C = GRADED & DRAINED; D,E = SOIL, GRAVEL, STONE; F,G = LOW TYPE BITUMINOUS
H,I = HIGH TYPE BITUMINOUS; J = CONCRETE; K = BRICK; L = BLOCK

STATE HIGHWAY ADMINISTRATION OF MARYLAND
HIGHWAY INFORMATION SERVICES DIVISION
DATA SUPPORT GROUP

STATE HIGHWAY LOCATION REFERENCE

COUNTY: CARROLL
DISTRICT: 7
DATE: 12/31/06

ROUTE NUMBER: MD 32 CONTINUED
INVENTORY DIRECTION: NORTH
ROUTE NAME: SYKESVILLE RD

STATE SYSTEM	FUNCTIONAL CLASS	MEDIAN TYPE	ACCESS CONTROL	NHS	MILEPOINT	MILEPOINT DESCRIPTION	MARKED LANES	SURFACE WIDTH/TYPE*	AADT
STATE SECONDARY	R URB OPA	UNPROTECTED	NONE	NOT NHS	04.254		2	25I	14,390
		NONE (UNDIV)			04.374		2	24I	
		PAINTED			04.424				
					04.424	CO648 PLACID DR			
					04.424	CROSSOVER			
		NONE (UNDIV)			04.454				
		PAINTED			04.514				
		NONE (UNDIV)			04.594				
		PAINTED			04.634		2	25I	
					04.634	CO641 IRVING RUBY RD			
					04.634	CROSSOVER			
					04.686	SPEED LIMIT 50 MPH			
		NONE (UNDIV)			04.694		2	22I	
					04.934	CO640 PINE KNOB RD			
					05.774		2	24J	
					05.774	BEGIN BRIDGE			
					05.834	STRUC #6049 PATAPSCO RIVER			
					05.884		2	24I	
					05.884	END BRIDGE			
					06.284		2	22I	
					06.284	SPEED LIMIT 40 MPH			
					06.434	OP1151 MINERS RIDGE DR			
					06.584	CO930 ARLINGTON DR			
					06.670	BERNARD DR (PROP)			
					06.712	SIGN: LOUISVILLE			
					07.084	OP224 NO NAME			
					07.114	CO638 BOLLINGER MILL RD			
					07.154		2	24I	
					07.354	CO636 LEMANS CT			
					07.444	DRAINAGE 60" CMP			
					07.504	CO1047 LAKELAND DR			
					07.614	OP1131 ALMOND DR			
		PAINTED			07.674		2	22I	
		NONE (UNDIV)			07.704		2	24I	
		PAINTED			07.735				

*A,B = UNIMPROVED; C = GRADED & DRAINED; D,E = SOIL, GRAVEL, STONE; F,G = LOW TYPE BITUMINOUS
H,I = HIGH TYPE BITUMINOUS; J = CONCRETE; K = BRICK; L = BLOCK

STATE HIGHWAY LOCATION REFERENCE

COUNTY: CARROLL
DISTRICT: 7
DATE: 12/31/06

ROUTE NUMBER: MD 32 CONTINUED

INVENTORY DIRECTION: NORTH

ROUTE NAME: SYKESVILLE RD

STATE SYSTEM	FUNCTIONAL CLASS	MEDIAN TYPE	ACCESS CONTROL	NHS	MILEPOINT	MILEPOINT DESCRIPTION	MARKED LANES	SURFACE WIDTH/TYPE*	AADT
STATE SECONDARY	R URB OPA	PAINTED	NONE	NOT NHS	07.735	CROSSOVER	2	24I	14,390
					07.735 CO1575	LAKE FOREST CT			
					07.789	SIGN: GAMBER			
		NONE (UNDIV)			07.802		2	22I	
					07.844 OP1154	STRAWBERRY DR			
					07.894	SPEED LIMIT 35 MPH			
					07.902	LEGACY DR			
					07.944	FAITH FAMILY CHURCH			
					08.294 CO1287	GEORGIA AVE			
					08.324		2	20I	
	URB MINOR ART				08.364				9,120
					08.364 MD 91	GAMBER RD			
					08.364 OP528	SANDRA LA			
					08.364	TRAFFIC SIGNAL			
					08.434		2	22I	
					08.544 CO635	POOLE RD			
					08.704 CO539	NINER RD			
		PAINTED			08.724		2	24I	
					08.785	SPEED LIMIT 35 MPH			
		NONE (UNDIV)			08.799		2	22I	
		PAINTED			08.834				
					08.834	ENT TO GAMBER COMMUNITY			
		NONE (UNDIV)			08.864				
					08.864	ENT TO MECHANICSVILLE ELEM. SCHOOL			
		PAINTED			08.894				
		NONE (UNDIV)			08.970				
					09.034	SPEED LIMIT 40 MPH			
					09.094	SIGN: GAMBER			
					09.294 CO1386	KNOX CT			
					09.424 CO544	LONDON BRIDGE RD			
					09.564 OP181	NO NAME			
					09.564 CO545	KLEE MILL RD			
					09.664		2	24I	
					09.664 CO1127	GREEN POND CT			

*A,B = UNIMPROVED; C = GRADED & DRAINED; D,E = SOIL, GRAVEL, STONE; F,G = LOW TYPE BITUMINOUS
H,I = HIGH TYPE BITUMINOUS; J = CONCRETE; K = BRICK; L = BLOCK

STATE HIGHWAY ADMINISTRATION OF MARYLAND
HIGHWAY INFORMATION SERVICES DIVISION
DATA SUPPORT GROUP

STATE HIGHWAY LOCATION REFERENCE

COUNTY: CARROLL
DISTRICT: 7
DATE: 12/31/06

ROUTE NUMBER: MD 32 CONTINUED

INVENTORY DIRECTION: NORTH

ROUTE NAME: SYKESVILLE RD

STATE SYSTEM	FUNCTIONAL CLASS	MEDIAN TYPE	ACCESS CONTROL	NHS	MILEPOINT	MILEPOINT DESCRIPTION	MARKED LANES	SURFACE WIDTH/TYPE*	AADT
STATE SECONDARY	R URB MINOR ART	NONE (UNDIV)	NONE	NOT NHS	09.704	SPEED LIMIT 40 MPH	2	24I	9,120
					09.954 CO837	NOTTINGHAM RD			
					10.182	FREESTONE DR			
					10.594 CO547	BIRD VIEW RD			
					10.594 CO981	WILDA DR			
					10.794 CO1271	FOUR SEASONS RD			
					10.924	KATHIE'S WAY			
		PAINTED			10.983				
		NONE (UNDIV)			11.034				
	RUR MAJ COLL				11.064				
					11.064 CO285	NICODEMUS RD			
					11.064 CO1321	CHANGING SEASONS RD			
		PAINTED			11.089				
		NONE (UNDIV)			11.124				
					11.594	DITTMAN RD			
					12.004 CO919	BRANDY LA			
					12.004 CO825	CINDY LA			
					12.234 OP185	HOLLIDAY LA			
					12.274 OP186	BLIZZARD LA			
					12.364 CO783	BRENDA WAY			
					12.509	SIGN: SMALLWOOD			
					12.524 OP187	BLIZZARD LA			
					12.774		2	22I	
					12.794		2	23I	
					12.824	SPUR TO DEER PARK RD			
					12.834				11,490
					12.834 CO538	DEER PARK RD			
					12.904 OP189	HILLSIDE CT			
					13.188	DRAINAGE 36" CP			
					13.444 OP190	GROVE LA			
					13.734 MD904	NELSON RD			
	URB MINOR ART				13.844				11,790
					13.844 MD 97	NEW WASHINGTON RD			
					13.844	TRAFFIC SIGNAL			
					13.864		2	30I	

*A,B = UNIMPROVED; C = GRADED & DRAINED; D,E = SOIL, GRAVEL, STONE; F,G = LOW TYPE BITUMINOUS
H,I = HIGH TYPE BITUMINOUS; J = CONCRETE; K = BRICK; L = BLOCK

STATE HIGHWAY LOCATION REFERENCE

COUNTY: CARROLL
DISTRICT: 7
DATE: 12/31/06

ROUTE NUMBER: MD 32 CONTINUED

INVENTORY DIRECTION: NORTH

ROUTE NAME: SYKESVILLE RD

STATE SYSTEM	FUNCTIONAL CLASS	MEDIAN TYPE	ACCESS CONTROL	NHS	MILEPOINT	MILEPOINT DESCRIPTION	MARKED LANES	SURFACE WIDTH/TYPE*	AADT
STATE SECONDARY	R URB MINOR ART	NONE (UNDIV)	NONE	NOT NHS	13.884		2	29I	11,790
					13.944 CO524	SHORT LANE RD			
					14.064		2	24I	
		PAINTED			14.084				
		NONE (UNDIV)			14.134				
		PAINTED			14.234				
					14.234 MD854B	OLD WASHINGTON RD			
					14.234	ATHELETIC FIELD			
					14.244	SPEED LIMIT 40 MPH			
		NONE (UNDIV)			14.294		3	36I	
		PAINTED			14.304		2	24I	
					14.304	SPUR TO MD 854B			
					14.354		3	36I	
					14.394		2	24I	
		NONE (UNDIV)			14.444				
		PAINTED			14.489				
		NONE (UNDIV)			14.554				
					14.604 CO304	DOROTHY AVE			
		PAINTED			14.666				
		NONE (UNDIV)			14.734				
					14.767		2	29I	
					14.774	ROBERT MOTON ELEM. SCHOOL			
		PAINTED			14.857		2	24I	
		NONE (UNDIV)			14.924				
					14.974 CO302	KATE WAGNER RD			
					14.984	SPUR TO KATE WAGNER RD			
		PAINTED			15.234				
					15.250	WESTMINSTER HIGH SCHOOL			
		NONE (UNDIV)			15.304				
					15.334 CO1082	WASHINGTON LA			
		PAINTED			15.414				
					15.414	SPEED LIMIT 35 MPH			
					15.434 CO973	MARYDELL DR			
		NONE (UNDIV)			15.524				
					15.524 CO327	HOOK RD			

*A,B = UNIMPROVED; C = GRADED & DRAINED; D,E = SOIL, GRAVEL, STONE; F,G = LOW TYPE BITUMINOUS
H,I = HIGH TYPE BITUMINOUS; J = CONCRETE; K = BRICK; L = BLOCK

STATE HIGHWAY LOCATION REFERENCE

COUNTY: CARROLL
DISTRICT: 7
DATE: 12/31/06

ROUTE NUMBER: MD 32 CONTINUED

INVENTORY DIRECTION: NORTH

ROUTE NAME: SYKESVILLE RD

STATE SYSTEM	FUNCTIONAL CLASS	MEDIAN TYPE	ACCESS CONTROL	NHS	MILEPOINT	MILEPOINT DESCRIPTION	MARKED LANES	SURFACE WIDTH/TYPE*	AADT
STATE SECONDARY	R URB MINOR ART	NONE (UNDIV)	NONE	NOT NHS	15.524	TRAFFIC SIGNAL	2	24I	11,790
					15.544		2	28I	
					15.594 CO314	MYERSVIEW DR			
					15.784 OP121	DAVIS RD			
					15.984 CO310	SMITH AVE			
					16.014 CO328	LYNN AVE			
					16.064 CO312	ALTO AVE			
					16.224 CO1427	CENTER ST			
					16.224 CO329	DAVID AVE			
					16.234		2	30I	
					16.234	SPEED LIMIT 30 MPH			
					16.374 CO305	GIST RD			
					16.404		2	22I	
					16.404 CO340	MARGARET AVE			
					16.404	SPUR TO GIST RD			
					16.494 CO341	STONER AVE			
					16.604 MU 15	BENNETT AVE			
					16.724	IN CORP LMTS WESTMINSTER			
					16.724	END STATE MAINTENANCE			
					16.724 MU555	WASHINGTON RD (AHEAD)			

ROUTE NUMBER: MD 75

INVENTORY DIRECTION: NORTH

ROUTE NAME: GREEN VALLEY RD

STATE SYSTEM	FUNCTIONAL CLASS	MEDIAN TYPE	ACCESS CONTROL	NHS	MILEPOINT	MILEPOINT DESCRIPTION	MARKED LANES	SURFACE WIDTH/TYPE*	AADT
STATE SECONDARY	R RUR MAJ COLL	NONE (UNDIV)	NONE	NOT NHS	00.000		2	32J	1,961
					00.000	FREDERICK CO/L			
					00.000	STRUC #6012 SAMS CREEK			
					00.010		2	22I	
					00.010	END BRIDGE			
					00.050		2	21I	
					00.050	STRUC #6065 MILL RUN			
					00.050	SIGN: UNION BRIDGE			
NAME: S MAIN ST	U				00.260	IN CORP LMTS UNION BRIDGE			

*A,B = UNIMPROVED; C = GRADED & DRAINED; D,E = SOIL, GRAVEL, STONE; F,G = LOW TYPE BITUMINOUS
H,I = HIGH TYPE BITUMINOUS; J = CONCRETE; K = BRICK; L = BLOCK

STATE HIGHWAY ADMINISTRATION OF MARYLAND
HIGHWAY INFORMATION SERVICES DIVISION
DATA SUPPORT GROUP

STATE HIGHWAY LOCATION REFERENCE

COUNTY: CARROLL
DISTRICT: 7
DATE: 12/31/06

ROUTE NUMBER: MD 75 CONTINUED
INVENTORY DIRECTION: NORTH
ROUTE NAME: S MAIN ST

STATE SYSTEM	FUNCTIONAL CLASS	MEDIAN TYPE	ACCESS CONTROL	NHS	MILEPOINT	MILEPOINT DESCRIPTION	MARKED LANES	SURFACE WIDTH/TYPE*	AADT
STATE SECONDARY	U RUR MAJ COLL	NONE (UNDIV)	NONE	NOT NHS	00.266	SIGN: UNION BRIDGE	2	21I	1,961
					00.280	SPEED LIMIT 30 MPH			
					00.280	MOUNTAIN VIEW CEMETERY			
					00.310		2	22I	
					00.310 MU 60	CHURCH ST			
					00.330	CHURCH			
					00.350 MU180	W WILLIAR ST			
					00.360 MU116	LEHIGH DR			
					00.380 MU160	WHITE ST			
					00.410 MU113	ROAD M			
					00.430 MU140	E STONER ST			
					00.430 MU141	W STONER ST			
					00.510		2	25I	4,331
					00.510 MU111	E LOCUST ST			
					00.510 MU110	W LOCUST ST			
					00.600		2	22I	
					00.600 MU150	THOMAS ST			
					00.610	UNION MEMORIAL UNITED METHODIST CHURCH			
					00.620 MU8080	W ENGLE ALLEY			
NAME: N MAIN ST					00.650 MU 40	E BROADWAY			
					00.650	TRAFFIC SIGNAL			
					00.650 MU 41	W BROADWAY			
					00.720 MU 70	E ELGER ST			
					00.720 MU 71	W ELGER ST			
					00.750		2	24I	
					00.750 MU130	RAILROAD AVE			
					00.760	R/R #MMID 831 725 W			
					00.770	WESTERN MARYLAND TRAIN STATION			
					00.790		2	23I	
					00.910		2	24I	
					00.910	STRUC #6013 LITTLE PIPE CREEK			
					00.980				4,231
NAME: GREEN VALLEY RD					00.980 MU118	MAIN ST			
					00.980	STOP SIGN			

*A,B = UNIMPROVED; C = GRADED & DRAINED; D,E = SOIL, GRAVEL, STONE; F,G = LOW TYPE BITUMINOUS
H,I = HIGH TYPE BITUMINOUS; J = CONCRETE; K = BRICK; L = BLOCK

STATE HIGHWAY LOCATION REFERENCE

COUNTY: CARROLL
DISTRICT: 7
DATE: 12/31/06

ROUTE NUMBER: MD 75 CONTINUED

INVENTORY DIRECTION: NORTH

ROUTE NAME: GREEN VALLEY RD

STATE SYSTEM	FUNCTIONAL CLASS	MEDIAN TYPE	ACCESS CONTROL	NHS	MILEPOINT	MILEPOINT DESCRIPTION	MARKED LANES	SURFACE WIDTH/TYPE*	AADT
STATE SECONDARY	U RUR MAJ COLL	NONE (UNDIV)	NONE	NOT NHS	01.140	SPEED LIMIT 55 MPH	2	24I	4,231
					01.144	DRAINAGE 144" CP			
					01.270	DRAINAGE 72" CMP (06031X0)			
					01.420	DRAINAGE 48" CP			
					01.460	DRAINAGE 48" CP			
	R				01.570 CO898	PHILLIPS LA			
					01.570 OP 68	PHILLIPS LA			
					01.570	OUT CORP LMTS UNION BRIDGE			
					01.800	DRAINAGE CBC 10'X64'X5' (06032X0)			
					01.930 MD 75A	NO NAME			
		PAINTED			02.145				
					02.200	DRAINAGE CBC 10'X64'X5' (06033X0)			
		NONE (UNDIV)			02.221				
		PAINTED			02.231				
		NONE (UNDIV)			02.270				
					02.270 CO1553	SHEPHERDS MILL RD			
					02.270 CO228	STEM RD			
					02.320	DRAINAGE 48" CP			
		PAINTED			02.340		2	30I	
					02.380		2	24I	
		NONE (UNDIV)			02.431				
					02.560 MD800D	NO NAME			
					02.750	DRAINAGE CBC 14'X64'X8' (06034X0)			
					02.860	SPUR TO MD 800D			
					02.860 CO235	MCKINSTRYS MILL RD			
					03.570	DRAINAGE CBC 16'X48'X8' (06036X0)			
					03.960 CO240	WINTERS CHURCH RD			
					03.960 MD800D	NO NAME			
					04.080	SPUR TO MD 800C			
					04.170 MD800B	NO NAME			
					04.610				4,931
					04.610 MD 84	CLEAR RIDGE RD			
					04.670		2	24J	
					04.670	SPEED LIMIT 40 MPH			
					04.670	BEGIN BRIDGE			

*A,B = UNIMPROVED; C = GRADED & DRAINED; D,E = SOIL, GRAVEL, STONE; F,G = LOW TYPE BITUMINOUS
H,I = HIGH TYPE BITUMINOUS; J = CONCRETE; K = BRICK; L = BLOCK

STATE HIGHWAY LOCATION REFERENCE

COUNTY: CARROLL
DISTRICT: 7
DATE: 12/31/06

ROUTE NUMBER: MD 75 CONTINUED

INVENTORY DIRECTION: NORTH

ROUTE NAME: GREEN VALLEY RD

STATE SYSTEM	FUNCTIONAL CLASS	MEDIAN TYPE	ACCESS CONTROL	NHS	MILEPOINT	MILEPOINT DESCRIPTION	MARKED LANES	SURFACE WIDTH/TYPE*	AADT
STATE SECONDARY	R RUR MAJ COLL	NONE (UNDIV)	NONE	NOT NHS	04.680	STRUC #6051 LITTLE PIPE CREEK	2	24J	4,931
					04.690		2	24I	
					04.690	END BRIDGE			
		PAINTED			04.815		2	28I	
					04.846		2	24I	
		NONE (UNDIV)			04.910				
		PAINTED			04.966		2	28I	
		NONE (UNDIV)			05.020		2	24I	
		PAINTED			05.060				
					05.080	NEW WINDSOR MIDDLE SCHOOL			
		NONE (UNDIV)			05.160				
					05.200	SPEED LIMIT 30 MPH			
NAME: UNION BRIDGE RD	U				05.340	IN CORP LMTS NEW WINDSOR			
					05.350	SCHOOL (ABANDONED)			
					05.380 MU 40	COLLEGE AVE			
					05.400 MU 70	MANNING DR			
					05.420	SPUR FR MD 31			
					05.430 MD 31	MAIN ST			
					05.430 MU230	UNION BRIDGE RD (AHEAD)			
					05.430	STOP SIGN			

ROUTE NUMBER: MD 75A

INVENTORY DIRECTION: NORTH

ROUTE NAME: NO NAME

STATE SYSTEM	FUNCTIONAL CLASS	MEDIAN TYPE	ACCESS CONTROL	NHS	MILEPOINT	MILEPOINT DESCRIPTION	MARKED LANES	SURFACE WIDTH/TYPE*	AADT
STATE SECONDARY	R RUR LOCAL	NONE (UNDIV)	NONE	NOT NHS	00.000		2	10H	0
					00.000 MD 75	GREEN VALLEY RD			
					00.012	ROAD END - CABLE ACROSS ROAD			

ROUTE NUMBER: MD 77

INVENTORY DIRECTION: EAST

ROUTE NAME: MIDDLEBURG RD

STATE SYSTEM	FUNCTIONAL CLASS	MEDIAN TYPE	ACCESS CONTROL	NHS	MILEPOINT	MILEPOINT DESCRIPTION	MARKED LANES	SURFACE WIDTH/TYPE*	AADT
--------------	------------------	-------------	----------------	-----	-----------	-----------------------	--------------	---------------------	------

*A,B = UNIMPROVED; C = GRADED & DRAINED; D,E = SOIL, GRAVEL, STONE; F,G = LOW TYPE BITUMINOUS
H,I = HIGH TYPE BITUMINOUS; J = CONCRETE; K = BRICK; L = BLOCK

STATE HIGHWAY ADMINISTRATION OF MARYLAND
HIGHWAY INFORMATION SERVICES DIVISION
DATA SUPPORT GROUP

STATE HIGHWAY LOCATION REFERENCE

COUNTY: CARROLL
DISTRICT: 7
DATE: 12/31/06

ROUTE NUMBER: MD 77 CONTINUED

INVENTORY DIRECTION: EAST

ROUTE NAME: MIDDLEBURG RD

STATE SYSTEM	FUNCTIONAL CLASS	MEDIAN TYPE	ACCESS CONTROL	NHS	MILEPOINT	MILEPOINT DESCRIPTION	MARKED LANES	SURFACE WIDTH/TYPE*	AADT
STATE SECONDARY	R RUR MAJ COLL	NONE (UNDIV)	NONE	NOT NHS	00.000		2	24J	971
					00.000	FREDERICK CO/L			
					00.000	STRUC #10056 DOUBLE PIPE CREEK			
					00.020	END BRIDGE			
					00.030		2	33I	
					00.030 CO1311	KEYSVILLE RD S			
					00.040	SPEED LIMIT 30 MPH			
					00.060 OP 57	NO NAME			
					00.120		2	21I	
					00.120 OP 57	NO NAME			
					00.140	R/R #MMID 831 745 H			
					00.220		2	24I	
					00.220	SIGN: DETOUR			
					00.240	SPEED LIMIT 40 MPH			
					00.390	BEGIN BRIDGE			
					00.410	STRUC #6015 BIG PIPE CREEK			
					00.430	END BRIDGE			
					00.660		2	22I	
					00.990				1,832
					00.990 CO 18	NAYLORS MILL RD			
					01.730	SIGN: KEYMAR			
					01.860	ENT TO KEYMAR POST OFFICE			
					01.875	ENT TO KEYMAR POST OFFICE			
					01.930 MD194	FRANCIS SCOTT KEY HWY			
					01.930 CO214	MIDDLEBURG RD (AHEAD)			
					01.930	STOP SIGN			

ROUTE NUMBER: MD 84

INVENTORY DIRECTION: NORTH

ROUTE NAME: CLEAR RIDGE RD

STATE SYSTEM	FUNCTIONAL CLASS	MEDIAN TYPE	ACCESS CONTROL	NHS	MILEPOINT	MILEPOINT DESCRIPTION	MARKED LANES	SURFACE WIDTH/TYPE*	AADT
STATE SECONDARY	R RUR MINOR COLL	NONE (UNDIV)	NONE	NOT NHS	00.000		2	20I	1,832
					00.000 MD 75	GREEN VALLEY RD			
					00.000	STOP SIGN			

*A,B = UNIMPROVED; C = GRADED & DRAINED; D,E = SOIL, GRAVEL, STONE; F,G = LOW TYPE BITUMINOUS
H,I = HIGH TYPE BITUMINOUS; J = CONCRETE; K = BRICK; L = BLOCK

STATE HIGHWAY LOCATION REFERENCE

COUNTY: CARROLL
DISTRICT: 7
DATE: 12/31/06

ROUTE NUMBER: MD 84 CONTINUED

INVENTORY DIRECTION: NORTH

ROUTE NAME: CLEAR RIDGE RD

STATE SYSTEM	FUNCTIONAL CLASS	MEDIAN TYPE	ACCESS CONTROL	NHS	MILEPOINT	MILEPOINT DESCRIPTION	MARKED LANES	SURFACE WIDTH/TYPE*	AADT
STATE SECONDARY	R RUR MINOR COLL	NONE (UNDIV)	NONE	NOT NHS	00.040 MD800A	NO NAME	2	20I	1,832
					00.440		2	24I	
					00.440 MD800B	NO NAME			
					00.440	STOP SIGN			
					00.510	SPEED LIMIT 50 MPH			
					00.730	STRUC #6017 ROOP BRANCH			
					01.180 OP 66	NO NAME			
					01.670		2	21I	
					01.770	PIPE CREEK CEMETERY			
					01.910 CO227	PIPE CREEK RD			
					01.990 CO965	LOWMAN LA			
					02.010	SPEED LIMIT 40 MPH			
					02.410	UNIONTOWN BIBLE CHURCH			
					02.420		2	22I	
					02.930	SPEED LIMIT 25 MPH			
					02.970	ST. PAUL'S LUTHERAN CEMETERY			
	RUR MAJ COLL				03.040				
NAME: TREVANION RD					03.040 CO214	MIDDLEBURG RD			
					03.110		2	20I	
					03.110 CO247	UNIONTOWN RD			
					03.240	CEMETERY			
					03.300		2	22I	
					03.360	SPEED LIMIT 40 MPH			
	RUR LOCAL				03.750				942
NAME: BAUST CHURCH RD					03.750 CO 34	TREVANION RD			
					03.750	STOP SIGN			
					03.970	DRAINAGE 72" CMP (06040X0)			
					04.490		2	24I	
					04.510		2	22I	
					04.510	STRUC #6016 MEADOW BRANCH			
					05.470		2	24I	
					05.750 MD832	OLD TANEYTOWN RD			
					05.750	STOP SIGN			

*A,B = UNIMPROVED; C = GRADED & DRAINED; D,E = SOIL, GRAVEL, STONE; F,G = LOW TYPE BITUMINOUS
H,I = HIGH TYPE BITUMINOUS; J = CONCRETE; K = BRICK; L = BLOCK

STATE HIGHWAY ADMINISTRATION OF MARYLAND
HIGHWAY INFORMATION SERVICES DIVISION
DATA SUPPORT GROUP

STATE HIGHWAY LOCATION REFERENCE

COUNTY: CARROLL
DISTRICT: 7
DATE: 12/31/06

ROUTE NUMBER: MD 86
INVENTORY DIRECTION: NORTH
ROUTE NAME: LINEBORO RD

STATE SYSTEM	FUNCTIONAL CLASS	MEDIAN TYPE	ACCESS CONTROL	NHS	MILEPOINT	MILEPOINT DESCRIPTION	MARKED LANES	SURFACE WIDTH/TYPE*	AADT
STATE SECONDARY	U URB MINOR ART	NONE (UNDIV)	NONE	NOT NHS	00.000		2	22I	3,712
					00.000 MD 30	HANOVER PIKE			
					00.000	STOP SIGN			
					00.110	SPEED LIMIT 45 MPH			
	R RUR MAJ COLL				00.260				
					00.260	OUT CORP LMTS MANCHESTER			
					01.280 CO854	VALLEY VISTA CT			
					01.280 CO1011	PAUL CIR			
					01.560	HAYFIELD DR (PROPOSED)			
					01.620		2	24I	
					01.680 CO1555	SARATOGA CT			
					01.700	DRAINAGE STRUC #06088X03			
					01.776		2	22I	
					02.260	STRUC #6059 GUNPOWDER FALLS			
					02.580		2	24I	
					02.960 CO210	WATER TANK RD			
					03.030	STRUC #6019 GUNPOWDER FALLS			
					03.040 CO127	TRACEYS MILL RD			
					03.060	DRAINAGE 48" CP			
					03.300	SPEED LIMIT 30 MPH			
					03.460		2	22I	3,422
					03.460 CO893	S CHURCH ST			
					03.460 CO892	N CHURCH ST			
					03.635 OP 42	DUSTY LA			
					03.653	SPEED LIMIT 30 MPH			
					03.660		2	20I	
					03.680		2	22I	
					03.760	STRUC #6018 GUNPOWDER FALLS			
					03.780	LINEBORO FIRE DEPT			
					03.810		2	20I	
					03.810	LINEBORO POST OFFICE			
					03.820		2	22I	
	U URB MINOR ART				03.830				
					03.830	R/R #CSX 832 059 M			
					03.860 CO894	MILL ST N			

*A,B = UNIMPROVED; C = GRADED & DRAINED; D,E = SOIL, GRAVEL, STONE; F,G = LOW TYPE BITUMINOUS
H,I = HIGH TYPE BITUMINOUS; J = CONCRETE; K = BRICK; L = BLOCK

STATE HIGHWAY LOCATION REFERENCE

COUNTY: CARROLL
DISTRICT: 7
DATE: 12/31/06

ROUTE NUMBER: MD 86 CONTINUED

INVENTORY DIRECTION: NORTH

ROUTE NAME: LINEBORO RD

STATE SYSTEM	FUNCTIONAL CLASS	MEDIAN TYPE	ACCESS CONTROL	NHS	MILEPOINT	MILEPOINT DESCRIPTION	MARKED LANES	SURFACE WIDTH/TYPE*	AADT
STATE SECONDARY	U URB MINOR ART	NONE (UNDIV)	NONE	NOT NHS	03.860 CO1309	MILL ST S	2	22I	3,422
					04.000	PENNSYLVANIA ST/L			

ROUTE NUMBER: MD 88

INVENTORY DIRECTION: EAST

ROUTE NAME: LOWER BECKLEYSVILLE RD

STATE SYSTEM	FUNCTIONAL CLASS	MEDIAN TYPE	ACCESS CONTROL	NHS	MILEPOINT	MILEPOINT DESCRIPTION	MARKED LANES	SURFACE WIDTH/TYPE*	AADT
STATE SECONDARY	U URB OPA	NONE (UNDIV)	NONE	NOT NHS	00.000		3	36I	4,112
					00.000 MU 55	HOUCKSVILLE RD (BACK)			
					00.000 MD 30	S MAIN ST			
					00.000	TRAFFIC SIGNAL			
					00.040	SPEED LIMIT 40 MPH			
	R				00.050	OUT CORP LMTS HAMPSTEAD			
					00.110		2	24I	
					00.110	CHURCH OF J. C. OF LATTER DAY SAINTS			
					00.210 MU105	SYCAMORE DR			
					00.350 MU 18	DOGWOOD DR			
	U				00.410	IN CORP LMTS HAMPSTEAD			
		CURBED			00.656				
		ROUNDAABOUT			00.670		2	32I	
					00.670	SPUR TO BLACKROCK RD			
					00.670	BEGIN ROUNDAABOUT			
	URB MINOR ART				00.680				4,531
NAME: BLACKROCK RD					00.680 CO430	LOWER BECKLEYSVILLE RD			
					00.680	ROUNDAABOUT			
					00.680 MD833	OLD BLACKROCK RD			
					00.695	END ROUNDAABOUT			
	R	NONE (UNDIV)			00.700		2	24I	
					00.700	SPUR FR LOWER BECKLEYSVILLE RD			
					00.700	OUT CORP LMTS HAMPSTEAD			
					00.711	SPUR TO LOWER BECKLEYSVILLE RD			
					00.820 CO424	CEDARBROOK RD			
					01.060	BALTIMORE CO/L			

*A,B = UNIMPROVED; C = GRADED & DRAINED; D,E = SOIL, GRAVEL, STONE; F,G = LOW TYPE BITUMINOUS
H,I = HIGH TYPE BITUMINOUS; J = CONCRETE; K = BRICK; L = BLOCK

STATE HIGHWAY LOCATION REFERENCE

COUNTY: CARROLL
DISTRICT: 7
DATE: 12/31/06

ROUTE NUMBER: MD 91
INVENTORY DIRECTION: NORTH
ROUTE NAME: GAMBER RD

STATE SYSTEM	FUNCTIONAL CLASS	MEDIAN TYPE	ACCESS CONTROL	NHS	MILEPOINT	MILEPOINT DESCRIPTION	MARKED LANES	SURFACE WIDTH/TYPER*	AADT
STATE SECONDARY	R URB OPA	NONE (UNDIV)	NONE	NOT NHS	00.000		2	24I	10,980
					00.000	OP528 SANDRA LA (BACK)			
					00.000	MD 32 SYKESVILLE RD			
					00.000	TRAFFIC SIGNAL			
					00.070	SPEED LIMIT 45 MPH			
					00.162	GRASSMERE DR			
					00.325	CALVARY UNITED METHODIST CHURCH			
					00.370	CO1278 AMANDA LA			
					00.380	OP223 NO NAME			
					00.390	SPEED LIMIT 55 MPH			
					00.500	DURBIN DR			
					00.560	CO1425 ANDREA CT			
					00.640	DRAINAGE 48" CP			
					00.960	MD879 OLD GAMBER RD			
					00.980	STRUC #6014 MIDDLE RUN			
					01.460				11,690
					01.460	CO538 DEER PARK RD			
					01.460	TRAFFIC SIGNAL			
					01.580	MD 91A NO NAME			
					01.680	MD879B OLD GAMBER RD			
					02.170	MD879B OLD GAMBER RD			
					02.170	OP1229 PRESERVE DR			
					02.240	MD879C NO NAME			
					02.450	STRUC #6060 BEAVER RUN			
					02.500	CO493 HUGHES RD			
					02.500	CO1183 COLD SATURDAY DR			
					02.860	MD879D NO NAME			
					02.980	CO492 BLOOM RD			
					03.140	FINKSBURG PLAZA			
	URB MINOR ART		PARTIAL		03.210				6,040
NAME: EMORY RD					03.210	MD140 BALTIMORE BLVD			
					03.210	TRAFFIC SIGNAL			
					03.300	CO1285 MICHELE BRAUNING DR			
					03.740	CO888 INDUSTRIAL PARK DR			
					03.740	MD879D NO NAME			

*A,B = UNIMPROVED; C = GRADED & DRAINED; D,E = SOIL, GRAVEL, STONE; F,G = LOW TYPE BITUMINOUS
H,I = HIGH TYPE BITUMINOUS; J = CONCRETE; K = BRICK; L = BLOCK

STATE HIGHWAY LOCATION REFERENCE

COUNTY: CARROLL
DISTRICT: 7
DATE: 12/31/06

ROUTE NUMBER: MD 91 CONTINUED

INVENTORY DIRECTION: NORTH

ROUTE NAME: EMORY RD

STATE SYSTEM	FUNCTIONAL CLASS	MEDIAN TYPE	ACCESS CONTROL	NHS	MILEPOINT	MILEPOINT DESCRIPTION	MARKED LANES	SURFACE WIDTH/TYPER*	AADT
STATE SECONDARY	R URB MINOR ART	NONE (UNDIV)	PARTIAL	NOT NHS	03.770	BEGIN BRIDGE	2	24I	6,040
	RUR MAJ COLL				03.780				
					03.780	STRUC #6020 PATAPSCO RIVER			
					03.800	END BRIDGE			
					03.850	BEGIN BRIDGE			
					03.860	R/R #CSX 831 669 S			
					03.860	STRUC #6047			
			NONE		03.870				
					03.870	END BRIDGE			
					04.000 MD879E	NO NAME			
					04.270 CO977	SPRINGHURST CT			
					04.270 CO488	HOLLINGSWORTH RD			
					04.530 CO870	PLEASANT PLAINS DR			
					04.530 OP1090	WINTERBERRY CT			
					04.560	SPEED LIMIT 45 MPH			
					04.680 CO923	BLUEBERRY LA			
					04.840 CO480	LAWNDALE RD EAST			
					04.840 CO1154	JUNEBERRY CT			
					05.060 CO1202	ELDERBERRY LA			
					05.120	WATTS RD			
					05.250 CO481	BROOKMEAD CT			
					05.320 CO479	LAWNDALE RD			
					05.610 CO1175	SOUTHGLENN DR			
					05.750 CO925	ALTONDALE RD			
					05.830 CO926	CLYDESDALE ROAD WAY			
					06.370 CO460	MT GILEAD RD			
					06.370 CO461	EMORY CHURCH RD			
					06.410	EMORY UNITED METHODIST CHURCH			
					06.420	EMORY CHRISTIAN DAY CARE SCHOOL			
					06.440	BALTIMORE CO/L			

*A,B = UNIMPROVED; C = GRADED & DRAINED; D,E = SOIL, GRAVEL, STONE; F,G = LOW TYPE BITUMINOUS
H,I = HIGH TYPE BITUMINOUS; J = CONCRETE; K = BRICK; L = BLOCK

STATE HIGHWAY LOCATION REFERENCE

COUNTY: CARROLL
DISTRICT: 7
DATE: 12/31/06

ROUTE NUMBER: MD 91A
INVENTORY DIRECTION: EAST
ROUTE NAME: NO NAME

STATE SYSTEM	FUNCTIONAL CLASS	MEDIAN TYPE	ACCESS CONTROL	NHS	MILEPOINT	MILEPOINT DESCRIPTION	MARKED LANES	SURFACE WIDTH/TYPE*	AADT
STATE SECONDARY	R URB LOCAL	NONE (UNDIV)	NONE	NOT NHS	00.000		2	18I	0
					00.000 MD879A	NO NAME			
					00.010 MD 91	GAMBER RD			

ROUTE NUMBER: MD 97
INVENTORY DIRECTION: NORTH
ROUTE NAME: OLD WASHINGTON RD

STATE SYSTEM	FUNCTIONAL CLASS	MEDIAN TYPE	ACCESS CONTROL	NHS	MILEPOINT	MILEPOINT DESCRIPTION	MARKED LANES	SURFACE WIDTH/TYPE*	AADT
STATE SECONDARY	R RUR MAJ COLL	NONE (UNDIV)	NONE	NOT NHS	00.000		2	20I	9,150
					00.000	HOWARD CO/L			
					00.000	STRUC #6029 PATAPSCO RIVER			
					00.010	END BRIDGE			
					00.020 CO603	HOODS MILL RD			
					00.030	R/R #CSX 140 416 A			
					00.160		2	24I	
					00.160	SPEED LIMIT 35 MPH			
					00.191	ARBOR VALLEY LANDSCAPING FACILITY (PROP)			
					00.237		2	20I	
					00.620 CO603	HOODS MILL RD			
					00.660	SPEED LIMIT 40 MPH			
					01.390		2	22I	
					01.480	DRAINAGE CBC 10'X18'X7'			
					01.520		2	20I	
					01.580		2	22I	
					01.910	SPEED LIMIT 50 MPH			
					01.940		2	24I	
					02.080	STRUC #6028 TUCKERS BRANCH			
					02.420 CO604	EDEN MILL RD			
					02.547		2	22I	
					02.655		2	24I	
					02.655 CO675	OBRECHT RD			
					02.720 OP213	DORSEY LA			
					02.980 CO605	FANNIE DORSEY RD			

*A,B = UNIMPROVED; C = GRADED & DRAINED; D,E = SOIL, GRAVEL, STONE; F,G = LOW TYPE BITUMINOUS
H,I = HIGH TYPE BITUMINOUS; J = CONCRETE; K = BRICK; L = BLOCK

STATE HIGHWAY LOCATION REFERENCE

COUNTY: CARROLL
DISTRICT: 7
DATE: 12/31/06

ROUTE NUMBER: MD 97 CONTINUED
INVENTORY DIRECTION: NORTH
ROUTE NAME: OLD WASHINGTON RD

STATE SYSTEM	FUNCTIONAL CLASS	MEDIAN TYPE	ACCESS CONTROL	NHS	MILEPOINT	MILEPOINT DESCRIPTION	MARKED LANES	SURFACE WIDTH/TYPER*	AADT
STATE SECONDARY	R RUR MAJ COLL	NONE (UNDIV)	NONE	NOT NHS	03.028	SPEED LIMIT 40 MPH	2	24I	9,150
					03.100	STRUC #6064 PINEY BRANCH			
					03.160 CO905	ELYSE CT			
					03.220		2	21I	
					03.300 CO904	NOLAND DR			
					03.400		2	22I	
					03.680 CO807	TRIXSAM RD			
					03.690		2	24I	
					03.690	SPEED LIMIT 35 MPH			
					03.720 OP215	CONAWAY DR			
					03.760 CO613	DANMARTH RD			
					03.830 CO612	BLANKNER RD			
					03.920				10,720
					03.920 CO614	STREAKER RD			
					03.940	BRANDENBURG UNITED METHODIST CHURCH			
					03.950		2	20I	
					04.140	SPEED LIMIT 40 MPH			
					04.263	PINEY VIEW CT			
					04.270	DRAINAGE 60" CMP			
					04.400		2	24I	
					04.500 CO616	BUCKHORN RD			
					04.520	STRUC #6045 PINEY RUN			
					04.557 CO1578	PINE BROOK FARM RD			
					04.610		2	20I	
					04.630 CO943	PINEY RUN CT			
					04.878	MESSIAH EVANGELICAL LUTHERAN CHURCH			
					04.950 CO1315	CHISELED STONE RD			
					04.963		2	22I	
					04.980	DRAINAGE 72" CMP			
					05.340		2	24I	
		CURBED			05.495				
		ROUNDBABOUT			05.505				
					05.505	BEGIN ROUNDBABOUT			
			PARTIAL		05.520				

*A,B = UNIMPROVED; C = GRADED & DRAINED; D,E = SOIL, GRAVEL, STONE; F,G = LOW TYPE BITUMINOUS
H,I = HIGH TYPE BITUMINOUS; J = CONCRETE; K = BRICK; L = BLOCK

STATE HIGHWAY LOCATION REFERENCE

COUNTY: CARROLL
DISTRICT: 7
DATE: 12/31/06

ROUTE NUMBER: MD 97 CONTINUED

INVENTORY DIRECTION: NORTH

ROUTE NAME: OLD WASHINGTON RD

STATE SYSTEM	FUNCTIONAL CLASS	MEDIAN TYPE	ACCESS CONTROL	NHS	MILEPOINT	MILEPOINT DESCRIPTION	MARKED LANES	SURFACE WIDTH/TYPE*	AADT
STATE SECONDARY	R RUR MAJ COLL	ROUNDAABOUT	PARTIAL	NOT NHS	05.520 MD850H	OLD LIBERTY RD WEST	2	24I	10,720
		CURBED			05.520	ROUNDAABOUT			
					05.540				
					05.540	END ROUNDAABOUT			
		NONE (UNDIV)			05.570				
					05.630 RP 26- 6	RAMP 6 FR MD 26 EB TO MD 97 SB			
					05.680 RP 26- 5	RAMP 5 FR MD 97 TO RAMP 6 (TO MD 26 EB)			
	RUR MINOR ART				05.710		2	30I	14,580
NAME: NEW WASHINGTON RD					05.710 MD 26	LIBERTY RD			
					05.710	STRUC #6054			
					05.740		2	24I	
					05.740 RP 26- 7	RAMP 7 FR RAMP2 (FR MD26) TO MD97 SB			
					05.770 RP 26- 2	RAMP 2 FR MD 26 WB TO MD 97 NB			
					05.920	SPEED LIMIT 55 MPH			
					06.380	STRUC #6101X LITTLE MORGAN RUN			
					07.410	DRAINAGE 48" CMP			
		PAINTED			07.480				
		NONE (UNDIV)			07.600				
					07.630				16,540
					07.630 CO629	BARTHOLOW RD			
					07.630	CROSSOVER			
		PAINTED			07.675				
		NONE (UNDIV)			07.790				
					09.280	BEGIN BRIDGE			
					09.290	STRUC #6050 MORGAN RUN			
					09.310	END BRIDGE			
		PAINTED			10.042				
		NONE (UNDIV)			10.120				
					10.150				14,910
					10.150 CO285	NICODEMUS RD			
					10.150	CROSSOVER			
		PAINTED			10.200				
					10.210		2	29I	
					10.220		2	24I	

*A,B = UNIMPROVED; C = GRADED & DRAINED; D,E = SOIL, GRAVEL, STONE; F,G = LOW TYPE BITUMINOUS
H,I = HIGH TYPE BITUMINOUS; J = CONCRETE; K = BRICK; L = BLOCK

STATE HIGHWAY ADMINISTRATION OF MARYLAND
HIGHWAY INFORMATION SERVICES DIVISION
DATA SUPPORT GROUP

STATE HIGHWAY LOCATION REFERENCE

COUNTY: CARROLL

DISTRICT: 7

DATE: 12/31/06

ROUTE NUMBER: MD 97 CONTINUED

INVENTORY DIRECTION: NORTH

ROUTE NAME: NEW WASHINGTON RD

STATE SYSTEM	FUNCTIONAL CLASS	MEDIAN TYPE	ACCESS CONTROL	NHS	MILEPOINT	MILEPOINT DESCRIPTION	MARKED LANES	SURFACE WIDTH/TYPE*	AADT
STATE SECONDARY	R RUR MINOR ART	NONE (UNDIV)	PARTIAL	NOT NHS	10.311		2	24I	14,910
					10.810	DRAINAGE 72" CMP (06012X0)			
					11.450	DRAINAGE 84" CMP (06011X0)			
					12.040	DRAINAGE 48" CMP			
		PAINTED			12.190		3	36I	
		NONE (UNDIV)			12.290		2	24I	
					12.290	CROSSOVER			
	URB OPA				12.430				21,410
					12.430	MD 32 SYKESVILLE RD			
					12.430	TRAFFIC SIGNAL			
					12.430	CROSSOVER			
		PAINTED			12.490				
		NONE (UNDIV)			12.590				
					12.650	DRAINAGE 48" CP			
					12.890	DRAINAGE 60" CP			
					13.100	CARROLL COMMUNITY COLLEGE			
					13.180	DRAINAGE 72" CMP (06010X0)			
					13.460	DRAINAGE 48" CMP (06009X0)			
					13.674	WESTMINSTER HIGH SCHOOL			
		PAINTED			13.780				
		NONE (UNDIV)			13.880				
					13.900	CO327 HOOK RD			
					13.900	TRAFFIC SIGNAL			
					13.900	CROSSOVER			
		PAINTED			13.966				
					13.980		2	28I	
		NONE (UNDIV)			14.032		2	24I	
					14.100	WESTMINSTER BAPTIST CHURCH			
					14.320	DRAINAGE 48" CP			
					14.570	DRAINAGE 48" CMP (06008X0)			
		PAINTED			14.687				
					14.760	DRAINAGE 48" CMP (06007X0)			
		NONE (UNDIV)			14.785				
					14.800	CO338 POOLE RD			
					14.800	CO339 MARY AVE			

*A,B = UNIMPROVED; C = GRADED & DRAINED; D,E = SOIL, GRAVEL, STONE; F,G = LOW TYPE BITUMINOUS
H,I = HIGH TYPE BITUMINOUS; J = CONCRETE; K = BRICK; L = BLOCK

STATE HIGHWAY LOCATION REFERENCE

COUNTY: CARROLL
DISTRICT: 7
DATE: 12/31/06

ROUTE NUMBER: MD 97 CONTINUED

INVENTORY DIRECTION: NORTH

ROUTE NAME: NEW WASHINGTON RD

STATE SYSTEM	FUNCTIONAL CLASS	MEDIAN TYPE	ACCESS CONTROL	NHS	MILEPOINT	MILEPOINT DESCRIPTION	MARKED LANES	SURFACE WIDTH/TYPE*	AADT
STATE SECONDARY	R URB OPA	NONE (UNDIV)	PARTIAL	NOT NHS	14.800	TRAFFIC SIGNAL	2	24I	21,410
					14.800	CROSSOVER			
		PAINTED			14.845				
		NONE (UNDIV)			14.939				
					15.010		3	36I	
					15.010	SPEED LIMIT 40 MPH			
		PAINTED	NONE		15.090		3	44I	
		UNPROTECTED			15.135		4	48I	
					15.210	SPUR TO OLD WESTMINSTER PIKE			
					15.220	SPUR FR E MAIN ST			
		CURBED			15.240				28,500
NAME: MALCOLM DR					15.240 CO348	E MAIN ST			
					15.240 CO505	OLD WESTMINSTER PIKE			
					15.240	TRAFFIC SIGNAL			
					15.240	CROSSOVER			
					15.250	SPUR TO E MAIN ST			
					15.250	SPUR FR OLD WESTMINSTER PIKE			
					15.360	U.S. ARMY RESERVE			
					15.380		5	60I	
					15.380 CO506	OLD BALTIMORE RD			
					15.490 OP130	NURSERY RD			
					15.490	TRAFFIC SIGNAL			
					15.490	CROSSOVER			
					15.500	SPUR FR NURSERY RD			
	U				15.530	IN CORP LMTS WESTMINSTER			
					15.580	SPUR FR MD 140			
					15.580	SPUR TO MD 140			
					15.610 MU335	MALCOLM DR (AHEAD)			
					15.610 MD140	BALTIMORE BLVD			
					15.610	TRAFFIC SIGNAL			
					15.610	CROSSOVER			
					15.610	BEG X-REF W/ MD 140			
	R	NONE (UNDIV)			17.930		2	24I	24,450
NAME: LITTLESTOWN PIKE					17.930 MD140	COLLEGE VIEW BLVD			

*A,B = UNIMPROVED; C = GRADED & DRAINED; D,E = SOIL, GRAVEL, STONE; F,G = LOW TYPE BITUMINOUS
H,I = HIGH TYPE BITUMINOUS; J = CONCRETE; K = BRICK; L = BLOCK

STATE HIGHWAY LOCATION REFERENCE

COUNTY: CARROLL
DISTRICT: 7
DATE: 12/31/06

ROUTE NUMBER: MD 97 CONTINUED
INVENTORY DIRECTION: NORTH
ROUTE NAME: LITTLESTOWN PIKE

STATE SYSTEM	FUNCTIONAL CLASS	MEDIAN TYPE	ACCESS CONTROL	NHS	MILEPOINT	MILEPOINT DESCRIPTION	MARKED LANES	SURFACE WIDTH/TYPE*	AADT
STATE SECONDARY	R URB OPA	NONE (UNDIV)	NONE	NOT NHS	17.930 MU434	PENNSYLVANIA AVE (BACK)	2	24I	24,450
					17.930	STRUC #6041			
					17.930	END X-REF W/ MD 140			
	U				18.010 CO374	DUNROVIN AVE			
					18.060	IN CORP LMTS WESTMINSTER			
					18.070 CO375	VIRGINIA DR			
					18.100 RP140- 1	RAMP 1 FR MD 97 TO MD 140 WB			
					18.100 RP140- 7	RAMP 7 FR RAMP 2 (FR MD 140) TO MD 97 NB			
					18.100 MU9500	WYNDTRYST DR			
	R				18.100	SHA WESTMINSTER SHOP			
					18.180		3	36I	
					18.180 RP140- 2	RAMP 2 FR MD 140 WB TO MD 97 NB			
					18.180	OUT CORP LMTS WESTMINSTER			
		PAINTED			18.240				
					18.240 CO377	KRIDERS CHURCH RD			
		NONE (UNDIV)			18.330				
					18.330 MU150	CORPORATE CENTER CT			
					18.330	TRAFFIC SIGNAL			
					18.330	CROSSOVER			
		PAINTED			18.360				
	U				18.410	IN CORP LMTS WESTMINSTER			
		NONE (UNDIV)			18.444				
					18.480 MU358	MEADOW BRANCH RD			
					18.500	SPEED LIMIT 50 MPH			
					18.566		2	22I	
					18.710 CO1481	OLD BACHMANS VALLEY RD			
					18.850		3	36I	
		PAINTED			18.873				
					18.890	CROSSOVER			
					18.909	DRAINAGE STRUC #06064X0			
		NONE (UNDIV)			18.980				
					19.020		2	24I	
					19.020 MU 3	AIRPORT DR			
					19.020 MU325	MAGNA WAY			

*A,B = UNIMPROVED; C = GRADED & DRAINED; D,E = SOIL, GRAVEL, STONE; F,G = LOW TYPE BITUMINOUS
H,I = HIGH TYPE BITUMINOUS; J = CONCRETE; K = BRICK; L = BLOCK

STATE HIGHWAY LOCATION REFERENCE

COUNTY: CARROLL
DISTRICT: 7
DATE: 12/31/06

ROUTE NUMBER: MD 97 CONTINUED

INVENTORY DIRECTION: NORTH

ROUTE NAME: LITTLESTOWN PIKE

STATE SYSTEM	FUNCTIONAL CLASS	MEDIAN TYPE	ACCESS CONTROL	NHS	MILEPOINT	MILEPOINT DESCRIPTION	MARKED LANES	SURFACE WIDTH/TYPE*	AADT
STATE SECONDARY	U URB OPA	NONE (UNDIV)	NONE	NOT NHS	19.020	TRAFFIC SIGNAL	2	24I	24,450
		PAINTED			19.020	CROSSOVER			
					19.060				
					19.080		2	32I	
					19.100		2	26I	
					19.125		2	24I	
		NONE (UNDIV)			19.165				
		PAINTED			19.300				
		NONE (UNDIV)			19.380				
	R	PAINTED			19.420				20,340
					19.420	CO1327 OLD MEADOW BRANCH RD			
					19.420	OUT CORP LMTS WESTMINSTER			
					19.420	CROSSOVER			
		CENTER TLA (UNDIV)			19.440				
		NONE (UNDIV)			19.550				
		PAINTED			19.570				
					19.570	CO 75 PLEASANT VALLEY RD			
					19.570	CROSSOVER			
		NONE (UNDIV)			19.720				
		PAINTED			19.760				
					19.760	CO785 KALTEN RD			
					19.760	CROSSOVER			
		NONE (UNDIV)			19.840				
	RUR MINOR ART				19.920				
					20.000	WESTMINSTER CHURCH OF CHRIST			
					20.030	LAMB DR			
					20.330				15,500
					20.330	MD496 BACHMANS VALLEY RD			
					20.330	TRAFFIC SIGNAL			
					21.090	CO107 JOHN OWINGS RD			
					21.170	CO1294 PLANKWOOD RD			
					21.280	CO 55 STONE RD			
					21.910	OP 24 CROWL RD			
					22.660	SPEED LIMIT 40 MPH			
					23.160	CO774 SAW MILL RD W			

*A,B = UNIMPROVED; C = GRADED & DRAINED; D,E = SOIL, GRAVEL, STONE; F,G = LOW TYPE BITUMINOUS
H,I = HIGH TYPE BITUMINOUS; J = CONCRETE; K = BRICK; L = BLOCK

STATE HIGHWAY LOCATION REFERENCE

COUNTY: CARROLL
DISTRICT: 7
DATE: 12/31/06

ROUTE NUMBER: MD 97 CONTINUED

INVENTORY DIRECTION: NORTH

ROUTE NAME: LITTLESTOWN PIKE

STATE SYSTEM	FUNCTIONAL CLASS	MEDIAN TYPE	ACCESS CONTROL	NHS	MILEPOINT	MILEPOINT DESCRIPTION	MARKED LANES	SURFACE WIDTH/TYPE*	AADT
STATE SECONDARY	R RUR MINOR ART	NONE (UNDIV)	NONE	NOT NHS	23.250	SIGN: UNION MILLS	2	24I	15,500
					23.460		2	25I	
					23.520	OP1030 DEEP RUN RD WEST			
					23.550		2	24I	
					23.630	DRAINAGE STRUC #6068X0 OLD MILL RACE			
					23.680	STRUC #6031 BIG PIPE CREEK			
					23.740				10,530
					23.740	CO 95 OLD HANOVER RD			
					23.750	SPEED LIMIT 35 MPH			
					24.120	OP 23 CEMETERY LA			
					24.190	CO 86 MURKLE RD			
					24.200	SPEED LIMIT 45 MPH			
					24.370	SIGN: UNION MILLS			
					24.380	CO 88 TURKEYFOOT RD			
					24.390	DRAINAGE STRUC #6003X0 BIG PIPE CR			
					24.410	CO 85 BROWN RD			
					24.580	CO1153 GREEN MEADOW LA			
					24.790	CHARLES CARROLL ELEM. SCHOOL			
					24.897	BRIARCREST DR			
					25.080	SPEED LIMIT 35 MPH			
					25.090	CO1153 GREEN MEADOW LA			
					25.190	SIGN: SILVER RUN			
					25.400	CO 90 CHERRYTOWN RD			
					25.520	ST. MARY'S EVANGELICAL LUTHERAN CHURCH			
					25.530	CO 65 MAYBERRY RD			
					25.960	SPEED LIMIT 50 MPH			
					25.970	CO 92 SILVER RUN VALLEY RD			
					26.000	STRUC #6030 SILVER RUN			
					27.080	CO 93 MOTTER RD			
					27.140	CO 94 HUMBERT SCHOOLHOUSE RD			
					27.670				8,410
					27.670	CO 53 BLACKS SCHOOLHOUSE RD			
					27.750	CO1426 FAR SIDE CT			
					27.767	SPEED LIMIT 50 MPH			

*A,B = UNIMPROVED; C = GRADED & DRAINED; D,E = SOIL, GRAVEL, STONE; F,G = LOW TYPE BITUMINOUS
H,I = HIGH TYPE BITUMINOUS; J = CONCRETE; K = BRICK; L = BLOCK

STATE HIGHWAY LOCATION REFERENCE

COUNTY: CARROLL
DISTRICT: 7
DATE: 12/31/06

ROUTE NUMBER: MD 97 CONTINUED

INVENTORY DIRECTION: NORTH

ROUTE NAME: LITTLESTOWN PIKE

STATE SYSTEM	FUNCTIONAL CLASS	MEDIAN TYPE	ACCESS CONTROL	NHS	MILEPOINT	MILEPOINT DESCRIPTION	MARKED LANES	SURFACE WIDTH/TYPE*	AADT
STATE SECONDARY	R RUR MINOR ART	NONE (UNDIV)	NONE	NOT NHS	27.950 CO 67	ARTERS MILL RD	2	24I	8,410
					28.310	PENNSYLVANIA ST/L			

ROUTE NUMBER: MD 140

INVENTORY DIRECTION: NORTH

ROUTE NAME: BALTIMORE BLVD

STATE SYSTEM	FUNCTIONAL CLASS	MEDIAN TYPE	ACCESS CONTROL	NHS	MILEPOINT	MILEPOINT DESCRIPTION	MARKED LANES	SURFACE WIDTH/TYPE*	AADT
STATE PRIMARY	R URB OPA	NONE (UNDIV)	NONE	NHS	00.000		4	48I	49,110
					00.000	BALTIMORE CO/L			
					00.000	STRUC #3083 PATAPSCO RIVER			
					00.020				
					00.020	END BRIDGE			
		PAINTED			00.060		4	44I	
					00.087	ATR STATION #0007 (CABINET NB/L)			
					00.130	SPEED LIMIT 50 MPH			
		NONE (UNDIV)			00.180				
		CENTER TLA (UNDIV)			00.250				42,051
					00.250 CO490	OLD WESTMINSTER PIKE			
					00.470 OP176	NO NAME			
					00.850 CO976	DEDE RD			
					00.850	TRAFFIC SIGNAL			
					01.120	MT. ZION UNITED METHODIST CHURCH			
					01.120	CEMETERY			
					01.150 MD879D	NO NAME			
		CURBED			01.350		4	48I	46,701
					01.350 MD 91	EMORY RD			
					01.350	TRAFFIC SIGNAL			
					01.350	CROSSOVER			
					01.440		4	52I	
					01.440 CO1285	MICHELE BRAUNING DR			
					01.460	ENT TO BETH JACOB CEMETERY			
					01.530		4	48I	
		UNPROTECTED			01.600				
					01.690 CO483	OLD WESTMINSTER PIKE			

*A,B = UNIMPROVED; C = GRADED & DRAINED; D,E = SOIL, GRAVEL, STONE; F,G = LOW TYPE BITUMINOUS
H,I = HIGH TYPE BITUMINOUS; J = CONCRETE; K = BRICK; L = BLOCK

STATE HIGHWAY LOCATION REFERENCE

COUNTY: CARROLL
DISTRICT: 7
DATE: 12/31/06

ROUTE NUMBER: MD 140 CONTINUED

INVENTORY DIRECTION: NORTH

ROUTE NAME: BALTIMORE BLVD

STATE SYSTEM	FUNCTIONAL CLASS	MEDIAN TYPE	ACCESS CONTROL	NHS	MILEPOINT	MILEPOINT DESCRIPTION	MARKED LANES	SURFACE WIDTH/TYPER*	AADT
STATE PRIMARY	R URB OPA	UNPROTECTED	NONE	NHS	01.690	CROSSOVER	4	48I	46,701
					01.740	SPEED LIMIT 55 MPH			
					01.850 CO494	KAYS MILL RD			
					01.850	CROSSOVER			
					01.930 CO495	WILDORLYN DR			
					02.070	SPUR TO OLD WESTMINSTER PIKE			
					02.070	CROSSOVER			
					02.140 OP172	SUNSET LA			
					02.330	SPUR TO & FR OLD WESTMINSTER PIKE			
					02.330	CROSSOVER			
					02.590 OP171	NO NAME			
					02.690 OP170	NO NAME			
					02.830	DRAINAGE 48" CP			
					02.910	SPUR TO OLD WESTMINSTER PIKE			
					02.910	CROSSOVER			
					03.260	MICROWAVE TOWER			
					03.290 CO502	SUFFOLK RD			
					03.290 CO503	GREENS MILL RD			
					03.290	TRAFFIC SIGNAL			
					03.290	CROSSOVER			
					03.380	DRAINAGE 48" CP			
					04.000 CO474	SANDYMOUNT RD			
					04.000	TRAFFIC SIGNAL			
					04.000	CROSSOVER			
					04.130	CROSSOVER			
					04.390	DRAINAGE 48" CP			
					04.510	CROSSOVER			
					04.750	CROSSOVER			
					05.035	SPUR TO BETHEL RD			
					05.040 CO466	BETHEL RD			
					05.040	CROSSOVER			
					05.056	SPUR FROM BETHEL RD			
					05.220	REESE CARNIVAL GROUNDS			
					05.430	REESE V.F.D.			
					05.450				48,391

*A,B = UNIMPROVED; C = GRADED & DRAINED; D,E = SOIL, GRAVEL, STONE; F,G = LOW TYPE BITUMINOUS
H,I = HIGH TYPE BITUMINOUS; J = CONCRETE; K = BRICK; L = BLOCK

STATE HIGHWAY LOCATION REFERENCE

COUNTY: CARROLL
DISTRICT: 7
DATE: 12/31/06

ROUTE NUMBER: MD 140 CONTINUED

INVENTORY DIRECTION: NORTH

ROUTE NAME: BALTIMORE BLVD

STATE SYSTEM	FUNCTIONAL CLASS	MEDIAN TYPE	ACCESS CONTROL	NHS	MILEPOINT	MILEPOINT DESCRIPTION	MARKED LANES	SURFACE WIDTH/TYPE*	AADT
STATE PRIMARY	R URB OPA	UNPROTECTED	NONE	NHS	05.450 CO467	REESE RD	4	48I	48,391
					05.450	CROSSOVER			
					05.600	CROSSOVER			
					05.850	DIRECTIONAL CROSSOVER			
					06.110	ENT TO LANDFILL			
					06.120 OP161	NO NAME			
					06.120	NORTHERN LANDFILL			
					06.130	EXIT FR LANDFILL			
					06.436	CROSSOVER			
					06.582	CROSSOVER			
					06.600	SPEED LIMIT 50 MPH			
					06.841	CROSSOVER			
					06.859	MOTOR VEHICLE ADMINISTRATION			
					06.900	MD STATE POLICE BARRACKS "G"			
					06.943	ENT TO WESTMINSTER GATEWAY SHOP CTR			
					07.140	DIRECTIONAL CROSSOVER			
					07.160 CO507	LEIDY RD			
					07.160	DIRECTIONAL CROSSOVER			
					07.440		5	60I	
					07.480		6	72I	
		CURBED			07.520				
					07.590 MU347	MARKET ST			
					07.590 CO506	OLD BALTIMORE RD			
					07.590	TRAFFIC SIGNAL			
					07.590	CROSSOVER			
					07.660	SPEED LIMIT 45 MPH			
	U				07.810	IN CORP LMTS WESTMINSTER			
					07.810	DIRECTIONAL CROSSOVER			
					07.910	SPUR FR MD 97			
					08.000				58,581
					08.000 MD 97	MALCOLM DR			
					08.000 MU335	MALCOLM DR			
					08.000	TRAFFIC SIGNAL			
					08.000	CROSSOVER			

*A,B = UNIMPROVED; C = GRADED & DRAINED; D,E = SOIL, GRAVEL, STONE; F,G = LOW TYPE BITUMINOUS
H,I = HIGH TYPE BITUMINOUS; J = CONCRETE; K = BRICK; L = BLOCK

STATE HIGHWAY LOCATION REFERENCE

COUNTY: CARROLL
DISTRICT: 7
DATE: 12/31/06

ROUTE NUMBER: MD 140 CONTINUED

INVENTORY DIRECTION: NORTH

ROUTE NAME: BALTIMORE BLVD

STATE SYSTEM	FUNCTIONAL CLASS	MEDIAN TYPE	ACCESS CONTROL	NHS	MILEPOINT	MILEPOINT DESCRIPTION	MARKED LANES	SURFACE WIDTH/TYPE*	AADT
STATE PRIMARY	U URB OPA	CURBED	NONE	NHS	08.020	SPUR TO MD 97	6	72I	58,581
	R				08.190	OUT CORP LMTS WESTMINSTER			
					08.220	CHURCH OF THE OPEN DOOR			
					08.370 CO398	GORSUCH RD			
					08.370	TRAFFIC SIGNAL			
					08.370	CROSSOVER			
					08.730 MU173	CRANBERRY RD S			
					08.730 CO1402	RALPH ST			
					08.730	TRAFFIC SIGNAL			
					08.730	CROSSOVER			
	U				08.810	IN CORP LMTS WESTMINSTER			
					08.830	DRAINAGE 48" CP			
					08.910	SPUR TO CENTER ST			
					08.930 MU 75	CENTER ST			
					08.930	TRAFFIC SIGNAL			
					08.930	CROSSOVER			
					08.940	SPUR FR CENTER ST			
					09.130 RP140- 6	RAMP 6 FR MD 27 EB TO MD 140 SB			
					09.160 RP140- 4	RAMP 4 FR MD 140 NB TO MD 27 EB			
					09.240 RP140- 3	RAMP 3 FR MD 27 EB TO MD 140 NB			
					09.250 RP140- 5	RAMP 5 FR MD 140 SB TO MD 27 EB			
	R				09.340	OUT CORP LMTS WESTMINSTER			
					09.350	BEGIN BRIDGE			
					09.360				45,521
					09.360 MD 27	MANCHESTER RD			
					09.380	STRUC #6032 WEST BRANCH			
					09.400	R/R #MMID 831 695 G			
					09.410	END BRIDGE			
					09.470		7	84I	
					09.590	SPUR TO ENGLAR RD			
					09.620		6	72I	
					09.620 MU651	ENGLAR RD			
					09.620 CO368	ENGLAR RD			
					09.620	TRAFFIC SIGNAL			
					09.620	CROSSOVER			

*A,B = UNIMPROVED; C = GRADED & DRAINED; D,E = SOIL, GRAVEL, STONE; F,G = LOW TYPE BITUMINOUS
H,I = HIGH TYPE BITUMINOUS; J = CONCRETE; K = BRICK; L = BLOCK

STATE HIGHWAY LOCATION REFERENCE

COUNTY: CARROLL
DISTRICT: 7
DATE: 12/31/06

ROUTE NUMBER: MD 140 CONTINUED

INVENTORY DIRECTION: NORTH

ROUTE NAME: BALTIMORE BLVD

STATE SYSTEM	FUNCTIONAL CLASS	MEDIAN TYPE	ACCESS CONTROL	NHS	MILEPOINT	MILEPOINT DESCRIPTION	MARKED LANES	SURFACE WIDTH/TYPE*	AADT
STATE PRIMARY	R URB OPA	CURBED	NONE	NHS	09.640	SPUR FR ENGLAR RD	6	72I	45,521
	U				09.720	IN CORP LMTS WESTMINSTER			
	R				09.810	OUT CORP LMTS WESTMINSTER			
					09.820 CO390	MONTEREY DR			
					10.030	SPUR FR SULLIVAN RD			
			PARTIAL		10.040		5	72I	
NAME: COLLEGE VIEW BLVD					10.040 MU488	SULLIVAN RD			
					10.040 CO142	SULLIVAN RD			
					10.040	TRAFFIC SIGNAL			
					10.040	CROSSOVER			
					10.050	SPUR FR SULLIVAN RD			
					10.140		5	60I	
					10.210 RP140- 2	RAMP 2 FR MD 140 WB TO MD 97 NB			
					10.280 RP140- 1	RAMP 1 FR MD 97 TO MD 140 WB			
					10.310	BEGIN BRIDGE			
					10.320 MU434	PENNSYLVANIA AVE			
					10.320 MD 97	LITTLESTOWN PIKE			
					10.320	STRUC #6041			
		POSITIVE BARRIER			10.340				
					10.340	END BRIDGE			
			NONE		10.350		4	48I	
					10.370 RP140- 5	RAMP 5 FR PENNA AVE SB TO MD140 EB			
		UNPROTECTED			10.400				
					10.400 CO373	AUGUSTA AVE			
					10.520 RP140- 6	RAMP 6 FR MD 140 EB TO PENNA AVE SB			
	U		PARTIAL		10.540		3	36I	
					10.540	IN CORP LMTS WESTMINSTER			
		PAINTED			10.620				
					10.670 MD 31	NEW WINDSOR RD			
NAME: TANEYTOWN PIKE					10.730	MD 31 (SB/L) NEW WINDSOR RD			
					10.730	TRAFFIC SIGNAL			
					10.730	CROSSOVER			
					10.770	SPUR TO MD 31			
		NONE (UNDIV)			10.800				

*A,B = UNIMPROVED; C = GRADED & DRAINED; D,E = SOIL, GRAVEL, STONE; F,G = LOW TYPE BITUMINOUS
H,I = HIGH TYPE BITUMINOUS; J = CONCRETE; K = BRICK; L = BLOCK

STATE HIGHWAY LOCATION REFERENCE

COUNTY: CARROLL
DISTRICT: 7
DATE: 12/31/06

ROUTE NUMBER: MD 140 CONTINUED

INVENTORY DIRECTION: NORTH

ROUTE NAME: TANEYTOWN PIKE

STATE SYSTEM	FUNCTIONAL CLASS	MEDIAN TYPE	ACCESS CONTROL	NHS	MILEPOINT	MILEPOINT DESCRIPTION	MARKED LANES	SURFACE WIDTH/TYPE*	AADT
STATE PRIMARY	U URB OPA	NONE (UNDIV) PAINTED	PARTIAL	NHS	10.850	SPEED LIMIT 50 MPH	3	36I	45,521
		NONE (UNDIV) PAINTED			10.935				
		NONE (UNDIV) PAINTED			11.000				
					11.060		4	96I	18,491
					11.060	MU624 WMC DR			
					11.060	CROSSOVER			
					11.060	TRAFFIC SIGNAL			
					11.060	MU353 MEADOW CREEK DR			
					11.100	ENT TO COLLEGE SQUARE SHOPPING CTR			
					11.130		4	48I	
					11.155		2	32I	
		NONE (UNDIV) PAINTED			11.185		2	24I	
					11.570				
					11.570	OP 90 WYNDWOOD DR			
		UNPROTECTED			11.610				
		NONE (UNDIV)			11.629				
	R				11.740	OUT CORP LMTS WESTMINSTER			
					11.740	SPUR FR ROYER RD			
					11.770	CO257 MEADOW BRANCH RD			
					11.770	MU470 ROYER RD			
					11.770	TRAFFIC SIGNAL			
					11.770	CROSSOVER			
					11.780	SPUR TO ROYER RD			
		PAINTED			11.790				
					11.820	SPEED LIMIT 55 MPH			
		NONE (UNDIV)			11.870				
					12.000	SIGN: WELCOME TO WESTMINSTER			
					12.170	STRUC #6027 MEADOW BRANCH			
					12.340				16,411
					12.340	CO 81 HUGHES SHOP RD			
					12.340	MD832 OLD TANEYTOWN RD			
					12.340	TRAFFIC SIGNAL			
					12.440	DRAINAGE 48" CP			
					12.900	DRAINAGE 60" CMP			

*A,B = UNIMPROVED; C = GRADED & DRAINED; D,E = SOIL, GRAVEL, STONE; F,G = LOW TYPE BITUMINOUS
H,I = HIGH TYPE BITUMINOUS; J = CONCRETE; K = BRICK; L = BLOCK

STATE HIGHWAY LOCATION REFERENCE

COUNTY: CARROLL
DISTRICT: 7
DATE: 12/31/06

ROUTE NUMBER: MD 140 CONTINUED

INVENTORY DIRECTION: NORTH

ROUTE NAME: TANEYTOWN PIKE

STATE SYSTEM	FUNCTIONAL CLASS	MEDIAN TYPE	ACCESS CONTROL	NHS	MILEPOINT	MILEPOINT DESCRIPTION	MARKED LANES	SURFACE WIDTH/TYPE*	AADT
STATE PRIMARY	R URB OPA	NONE (UNDIV)	PARTIAL	NHS	13.180	DRAINAGE 108" CMP	2	24I	16,411
					13.450 CO 80	BAUGHER RD			
					13.800	DRAINAGE 72" CMP			
	RUR OPA				14.190				12,551
					14.190 CO 75	PLEASANT VALLEY RD			
					14.235				
					14.650	DRAINAGE 84" CMP			
					15.030 CO 73	RICHARDSON RD			
					15.030	STRUC #6044			
					15.600	DRAINAGE 60" CMP			
					15.990 CO 71	TYRONE RD			
					16.070	DRAINAGE 60" CMP			
					16.480	DRAINAGE 48" CMP			
					17.050 CO 65	MAYBERRY RD			
					18.180	STRUC #6055 BEAR BRANCH			
					19.130	BEGIN BRIDGE			
					19.140	STRUC #6056 BIG PIPE CREEK			
					19.150	END BRIDGE			
					19.680	DRAINAGE 48" CMP			
					19.780	DRAINAGE 48" CP			
		PAINTED			19.930		2	28I	
		CURBED			19.980		2	24I	
					20.000	SPUR FR MD 832			
		ROUNDAABOUT			20.010		2	32I	
					20.010	BEGIN ROUNDAABOUT			
	URB OPA		NONE		20.050				14,231
NAME: E BALTIMORE ST					20.050 CO1101	ANTRIM BLVD			
					20.050	TANEYTOWN ROUNDAABOUT			
					20.050 MD832	OLD TANEYTOWN RD			
		PAINTED			20.070		2	24I	
					20.070	END ROUNDAABOUT			
					20.100	SPUR TO ANTRIM BLVD			
	U	NONE (UNDIV)			20.110				
					20.110	IN CORP LMTS TANEYTOWN			
					20.110 CO 41	SELLS MILL RD			

*A,B = UNIMPROVED; C = GRADED & DRAINED; D,E = SOIL, GRAVEL, STONE; F,G = LOW TYPE BITUMINOUS
H,I = HIGH TYPE BITUMINOUS; J = CONCRETE; K = BRICK; L = BLOCK

STATE HIGHWAY LOCATION REFERENCE

COUNTY: CARROLL
DISTRICT: 7
DATE: 12/31/06

ROUTE NUMBER: MD 140 CONTINUED

INVENTORY DIRECTION: NORTH

ROUTE NAME: E BALTIMORE ST

STATE SYSTEM	FUNCTIONAL CLASS	MEDIAN TYPE	ACCESS CONTROL	NHS	MILEPOINT	MILEPOINT DESCRIPTION	MARKED LANES	SURFACE WIDTH/TYPE*	AADT
STATE PRIMARY	U URB OPA	NONE (UNDIV)	NONE	NHS	20.160	SIGN: WELCOME TO TANEYTOWN	2	24I	14,231
		PAINTED			20.160	SPEED LIMIT 30 MPH			
					20.180				
					20.180	CROSSOVER			
					20.190	SIGN: TANEYTOWN			
		NONE (UNDIV)			20.240		2	22I	
		PAINTED			20.280		2	23I	
		NONE (UNDIV)			20.330		2	22I	
					20.360	MU132 GRAND DR			
					20.360	OP1255 CHEVERO DR			
					20.360	TRAFFIC SIGNAL			
					20.410		2	24I	
					20.410	MU108 FAIRGROUND AVE			
					20.510	MU9060 MERWYNS DR			
					20.530	MU613 DIVERN ST			
					20.570	MU8180 ASH DR			
					20.580	MU193 ROTH AVE			
					20.640	MU7040 PINE DR			
					20.700	MU8170 ELM DR			
					20.770	MU7030 CEDAR DR			
					20.780	MU 40 BAUMGARDNER AVE			
					20.830	MU8120 POPLAR DR			
					20.900	MU7020 CHERRY DR			
					20.960	MU7010 WALNUT DR			
					21.000	MU 60 BROAD ST			
					21.020	MU8100 OAK DR			
					21.040	MU9020 LEGION DR			
					21.070	MU120 FRANKLIN ST			
					21.140	MU 10 ANTRIM ST			
					21.180	MU210 TREVANION RD			
					21.200	MU217 WANTZ DR			
					21.250	MU130 GEORGE ST			
					21.250	MU160 MILL AVE			
					21.300	R/R #MMID 534 983 H			
					21.320	MU612 REINDOLLAR ST			

*A,B = UNIMPROVED; C = GRADED & DRAINED; D,E = SOIL,GRAVEL,STONE; F,G = LOW TYPE BITUMINOUS
H,I = HIGH TYPE BITUMINOUS; J = CONCRETE; K= BRICK; L = BLOCK

STATE HIGHWAY LOCATION REFERENCE

COUNTY: CARROLL
DISTRICT: 7
DATE: 12/31/06

ROUTE NUMBER: MD 140 CONTINUED

INVENTORY DIRECTION: NORTH

ROUTE NAME: E BALTIMORE ST

STATE SYSTEM	FUNCTIONAL CLASS	MEDIAN TYPE	ACCESS CONTROL	NHS	MILEPOINT	MILEPOINT DESCRIPTION	MARKED LANES	SURFACE WIDTH/TYPE*	AADT
STATE PRIMARY	U URB OPA	NONE (UNDIV)	NONE	NHS	21.350 MU8030	MIDDLE ST EXT	2	24I	14,231
					21.360 MU150	MIDDLE ST			
					21.390	TANEYTOWN V.F.D.			
					21.410 MU188	RIFFLES LA			
					21.410 MU 45	BENNER LA			
					21.440	TANEYTOWN CITY HALL			
					21.480				5,521
NAME: W BALTIMORE ST					21.480 MD194	YORK ST			
					21.480	TRAFFIC SIGNAL			
					21.550 MU 90	CHURCH ST			
					21.560	TRINITY EVANGELICAL LUTHERAN CHURCH			
					21.620 MU135	MAPLE DR			
					21.634	GRACE UNITED CHURCH OF CHRIST			
					21.640 MU8070	CEMETERY RD			
					21.680 MU180	PUMP HOUSE RD			
					21.680 MU181	PUMP HOUSE RD			
					21.790		2	28I	
					21.820		2	24I	
					21.820 MU 20	PLAYGROUND RD			
					21.870		2	22I	
					21.870 CO 4	HARNEY RD			
					21.935	SPEED LIMIT 40 MPH			
NAME: TANEYTOWN PIKE	R				21.940	OUT CORP LMTS TANEYTOWN			
					21.985	SIGN: WELCOME TO TANEYTOWN			
					21.990 MU147	PARK RD			
					22.019	MEMORIAL PARK ATHLETIC FIELD			
	U				22.020	IN CORP LMTS TANEYTOWN			
	R RUR OPA				22.120				
					22.120	OUT CORP LMTS TANEYTOWN			
					22.130				
					22.245		2	24I	
					22.270	SPEED LIMIT 50 MPH			
					22.710	WHIPPORWILL DR			
					22.790	STRUC #6024 PINEY CREEK			

*A,B = UNIMPROVED; C = GRADED & DRAINED; D,E = SOIL, GRAVEL, STONE; F,G = LOW TYPE BITUMINOUS
H,I = HIGH TYPE BITUMINOUS; J = CONCRETE; K = BRICK; L = BLOCK

STATE HIGHWAY LOCATION REFERENCE

COUNTY: CARROLL

DISTRICT: 7

DATE: 12/31/06

ROUTE NUMBER: MD 140 CONTINUED

INVENTORY DIRECTION: NORTH

ROUTE NAME: TANEYTOWN PIKE

STATE SYSTEM	FUNCTIONAL CLASS	MEDIAN TYPE	ACCESS CONTROL	NHS	MILEPOINT	MILEPOINT DESCRIPTION	MARKED LANES	SURFACE WIDTH/TYPE*	AADT
STATE PRIMARY	R RUR OPA	NONE (UNDIV)	NONE	NHS	22.927	ROLARI DR	2	24I	5,521
					23.070 OP 5	NO NAME			
					23.090 CO 6	BAPTIST RD			
					23.390	DRAINAGE CBC 5'X40'X3'			
					24.120	DRAINAGE 2-24" CMP			
					24.400 CO 9	BULL FROG RD			
					24.650	DRAINAGE CBC 16'X32'X6'			
					24.780	DRAINAGE CBC 5'X32'X3'			
					24.910	BEGIN BRIDGE			
					24.930	STRUC #10065 MONOCACY RIVER			
					24.930	FREDERICK CO/L			

ROUTE NUMBER: MD 144A

INVENTORY DIRECTION: EAST

ROUTE NAME: FREDERICK RD

STATE SYSTEM	FUNCTIONAL CLASS	MEDIAN TYPE	ACCESS CONTROL	NHS	MILEPOINT	MILEPOINT DESCRIPTION	MARKED LANES	SURFACE WIDTH/TYPE*	AADT
STATE SECONDARY	R URB LOCAL	NONE (UNDIV)	NONE	NOT NHS	00.000		2	24I	3,610
					00.000	FREDERICK CO/L			
					00.040	SPEED LIMIT 50 MPH			
					00.280 CO594	GRIFFITH RD			
					00.690				2,220
					00.690 CO593	BENNETT BRANCH RD			
					01.180 OP515	PHEASANT RIDGE DR			
					01.500	DRAINAGE 60" CP			
					01.830	HOWARD CO/L			

ROUTE NUMBER: MD 194

INVENTORY DIRECTION: NORTH

ROUTE NAME: FRANCIS SCOTT KEY HWY

STATE SYSTEM	FUNCTIONAL CLASS	MEDIAN TYPE	ACCESS CONTROL	NHS	MILEPOINT	MILEPOINT DESCRIPTION	MARKED LANES	SURFACE WIDTH/TYPE*	AADT
STATE SECONDARY	R RUR MINOR ART	NONE (UNDIV)	NONE	NOT NHS	00.000		2	24I ST	4,602
					00.000	FREDERICK CO/L			
					00.000	STRUC #10072 LITTLE PIPE CREEK			

*A,B = UNIMPROVED; C = GRADED & DRAINED; D,E = SOIL, GRAVEL, STONE; F,G = LOW TYPE BITUMINOUS
H,I = HIGH TYPE BITUMINOUS; J = CONCRETE; K = BRICK; L = BLOCK

STATE HIGHWAY LOCATION REFERENCE

COUNTY: CARROLL
DISTRICT: 7
DATE: 12/31/06

ROUTE NUMBER: MD 194 CONTINUED
INVENTORY DIRECTION: NORTH
ROUTE NAME: FRANCIS SCOTT KEY HWY

STATE SYSTEM	FUNCTIONAL CLASS	MEDIAN TYPE	ACCESS CONTROL	NHS	MILEPOINT	MILEPOINT DESCRIPTION	MARKED LANES	SURFACE WIDTH/TYPE*	AADT
STATE SECONDARY	R RUR MINOR ART	NONE (UNDIV)	NONE	NOT NHS	00.010		2	24I	4,602
					00.010	END BRIDGE			
					00.180	DRAINAGE 48" CP			
					00.320 CO212	Y RD			
					00.430	SIGN: KEYMAR			
					00.470	SPEED LIMIT 35 MPH			
					00.490		2	22I	
					00.690	R/R #MMID 831 741 F			
					00.830		2	24I	
					00.865	KEYMAR EVANGELICAL WESLEYAN CHURCH			
					00.920				5,402
					00.920 MD 77	MIDDLEBURG RD			
					00.920 CO214	MIDDLEBURG RD			
					00.980		2	22I	
					01.060	SPEED LIMIT 50 MPH			
					01.230 CO211	BRUCEVILLE RD			
					01.245		2	30I	
					01.270		2	22I	
					01.360	SIGN: KEYMAR			
					01.400		2	24I	
					01.540		2	24J	
					01.540	BEGIN BRIDGE			
					01.560	STRUC #6035 BIG PIPE CREEK			
					01.575		2	24I	
					01.575	END BRIDGE			
					01.600		2	22I	
					01.660 CO 12	KEYSVILLE BRUCEVILLE RD			
					01.665	SIGN: "TERRA RUBRA" THE BIRTHPLACE OF FR			
					01.716	SPEED LIMIT 50 MPH			
					01.900 CO 23	SHARRETT RD			
					02.260	DRAINAGE CBC 7'X30'X6' (06026X0)			
					02.470 OP 22	CRAMER RD			
					02.480	DRAINAGE CBC 10'X30'X3'			
					03.090 CO 21	REIFSNIDER RD			

*A,B = UNIMPROVED; C = GRADED & DRAINED; D,E = SOIL, GRAVEL, STONE; F,G = LOW TYPE BITUMINOUS
H,I = HIGH TYPE BITUMINOUS; J = CONCRETE; K = BRICK; L = BLOCK

STATE HIGHWAY LOCATION REFERENCE

COUNTY: CARROLL
DISTRICT: 7
DATE: 12/31/06

ROUTE NUMBER: MD 194 CONTINUED

INVENTORY DIRECTION: NORTH

ROUTE NAME: FRANCIS SCOTT KEY HWY

STATE SYSTEM	FUNCTIONAL CLASS	MEDIAN TYPE	ACCESS CONTROL	NHS	MILEPOINT	MILEPOINT DESCRIPTION	MARKED LANES	SURFACE WIDTH/TYPE*	AADT
STATE SECONDARY	R RUR MINOR ART	NONE (UNDIV)	NONE	NOT NHS	03.624	RETREAT DR	2	22I	5,402
					04.440				5,592
					04.440	CO 19 KEYSVILLE RD			
					04.870	DRAINAGE CBC 12'X39'X5' (06029X0)			
					05.100	DRAINAGE 60" CP(06030X0)			
					05.440	SPEED LIMIT 40 MPH			
NAME: FREDERICK ST	U				05.550	IN CORP LMTS TANEYTOWN			
					05.620	CO 24 CROUSE MILL RD			
	URB OPA				05.650				
					05.650	STRUC #6062 PINEY CREEK			
					05.800	MU 5 ALLENDALE LA			
					05.890		2	24I	
					05.930	SIGN: TANEYTOWN			
					05.950	SPEED LIMIT 30 MPH			
					05.980	STRUC #6061 PINEY CREEK			
					06.110		2	22I	
					06.110	ST. JOSEPH'S CATHOLIC CHURCH			
					06.180	MU145 MEMORIAL DR			
					06.180	MU 45 BENNER LA			
					06.250				6,292
NAME: YORK ST					06.250	MD140 W BALTIMORE ST			
					06.250	TRAFFIC SIGNAL			
					06.270	OP269 OP B			
					06.290	MU8160 RECORD LA			
					06.320	MU220 WESTVIEW DR			
					06.330	PRESBYTERIAN CHURCH			
					06.360	MU8135 MOTTER ALLEY			
					06.390	MU190 ROBERTS MILL RD			
					06.420	MU8130 MOTTER ALLEY			
					06.460	MU110 FAIRVIEW AVE			
					06.510	MU 50 BLUE RIDGE AVE			
					06.570	MU100 COMMERCE ST			
	R RUR MINOR ART				06.620				
NAME: FRANCIS SCOTT KEY HWY					06.620	OUT CORP LMTS TANEYTOWN			

*A,B = UNIMPROVED; C = GRADED & DRAINED; D,E = SOIL, GRAVEL, STONE; F,G = LOW TYPE BITUMINOUS
H,I = HIGH TYPE BITUMINOUS; J = CONCRETE; K = BRICK; L = BLOCK

STATE HIGHWAY ADMINISTRATION OF MARYLAND
HIGHWAY INFORMATION SERVICES DIVISION
DATA SUPPORT GROUP

STATE HIGHWAY LOCATION REFERENCE

COUNTY: CARROLL

DISTRICT: 7

DATE: 12/31/06

ROUTE NUMBER: MD 194 CONTINUED

INVENTORY DIRECTION: NORTH

ROUTE NAME: FRANCIS SCOTT KEY HWY

STATE SYSTEM	FUNCTIONAL CLASS	MEDIAN TYPE	ACCESS CONTROL	NHS	MILEPOINT	MILEPOINT DESCRIPTION	MARKED LANES	SURFACE WIDTH/TYPE*	AADT
STATE SECONDARY	R RUR MINOR ART	NONE (UNDIV)	NONE	NOT NHS	06.680		2	24I	6,292
					06.700	DRAINAGE 60" CP			
					06.720	SPEED LIMIT 55 MPH			
					06.890	DRAINAGE CBC 10'X48'X4' (06025X0)			
					06.930 MU138	KENAN ST			
					07.080 CO 44	FRINGER RD			
					07.220	DRAINAGE CBC 10'X48'X4' (06024X0)			
					07.380 MD194D	NO NAME			
					07.450	DRAINAGE 48" CP			
					07.640 CO 43	ANGELL RD			
					07.860	DRAINAGE 72" CMP (06021X0)			
					08.060 CO 57	BROWN RD			
					08.240	DRAINAGE CBC 12'X48'X5' (06020X0)			
					08.480 OP 59	COPENHAVER LA			
					08.990	DRAINAGE 48" CP			
					09.300				5,302
					09.300 CO 49	TEETER RD			
					09.300 CO 50	KUMP STATION RD			
					09.570	DRAINAGE 48" CP (06019X0)			
					09.870	DRAINAGE 60" CP (06018X0)			
					09.990	DRAINAGE 60" CP (06017X0)			
					10.220 CO 54	STONE RD N			
					10.330	STRUC #6033 PINEY CREEK			
					10.590	DRAINAGE 60" CP (06016X0)			
					10.940 MD194E	NO NAME			
					11.350 CO 48	RUGGLES RD			
					11.460	PENNSYLVANIA ST/L			

ROUTE NUMBER: MD 194D

INVENTORY DIRECTION: EAST

ROUTE NAME: NO NAME

STATE SYSTEM	FUNCTIONAL CLASS	MEDIAN TYPE	ACCESS CONTROL	NHS	MILEPOINT	MILEPOINT DESCRIPTION	MARKED LANES	SURFACE WIDTH/TYPE*	AADT
STATE SECONDARY	R URB LOCAL	NONE (UNDIV)	NONE	NOT NHS	00.000		2	12F	0
					00.000 MD194	FRANCIS SCOTT KEY HWY			

*A,B = UNIMPROVED; C = GRADED & DRAINED; D,E = SOIL, GRAVEL, STONE; F,G = LOW TYPE BITUMINOUS
H,I = HIGH TYPE BITUMINOUS; J = CONCRETE; K = BRICK; L = BLOCK

STATE HIGHWAY LOCATION REFERENCE

COUNTY: CARROLL
DISTRICT: 7
DATE: 12/31/06

ROUTE NUMBER: MD 194D CONTINUED

INVENTORY DIRECTION: EAST

ROUTE NAME: NO NAME

STATE SYSTEM	FUNCTIONAL CLASS	MEDIAN TYPE	ACCESS CONTROL	NHS	MILEPOINT	MILEPOINT DESCRIPTION	MARKED LANES	SURFACE WIDTH/TYPE*	AADT
STATE SECONDARY	R URB LOCAL	NONE (UNDIV)	NONE	NOT NHS	00.000	STOP SIGN	2	12F	0
					00.020 MD853E	NO NAME			

ROUTE NUMBER: MD 194E

INVENTORY DIRECTION: EAST

ROUTE NAME: NO NAME

STATE SYSTEM	FUNCTIONAL CLASS	MEDIAN TYPE	ACCESS CONTROL	NHS	MILEPOINT	MILEPOINT DESCRIPTION	MARKED LANES	SURFACE WIDTH/TYPE*	AADT
STATE SECONDARY	R RUR LOCAL	NONE (UNDIV)	NONE	NOT NHS	00.000		2	12D&E	0
					00.000 MD853A	NO NAME			
					00.020 MD194	FRANCIS SCOTT KEY HWY			

ROUTE NUMBER: MD 407

INVENTORY DIRECTION: EAST

ROUTE NAME: MARSTON RD

STATE SYSTEM	FUNCTIONAL CLASS	MEDIAN TYPE	ACCESS CONTROL	NHS	MILEPOINT	MILEPOINT DESCRIPTION	MARKED LANES	SURFACE WIDTH/TYPE*	AADT
STATE SECONDARY	R RUR MAJ COLL	NONE (UNDIV)	NONE	NOT NHS	00.000		2	22I	3,310
					00.000 MD 31	NEW WINDSOR RD			
					00.000	STOP SIGN			
					00.070	SPEED LIMIT 50 MPH			
					00.530	SPEED LIMIT 30 MPH			
					00.670	SIGN: MARSTON			
					00.790 CO268	MARSTON RD S			
					00.790	STOP SIGN			
					01.020	SPEED LIMIT 40 MPH			
					01.100 CO267	WILT RD			
					01.320	MARSTON MANOR LA			
					01.360	SPEED LIMIT 50 MPH			
					01.390	SIGN: MARSTON			
					01.600	ALES DR			
					01.730 CO283	BOWERSOX RD			
					02.660 CO278	DOCTOR STITELY RD			
					02.830 CO279	DENNINGS RD			
					02.890 CO1031	GLEN VUE DR			

*A,B = UNIMPROVED; C = GRADED & DRAINED; D,E = SOIL, GRAVEL, STONE; F,G = LOW TYPE BITUMINOUS
H,I = HIGH TYPE BITUMINOUS; J = CONCRETE; K = BRICK; L = BLOCK

STATE HIGHWAY LOCATION REFERENCE

COUNTY: CARROLL
DISTRICT: 7
DATE: 12/31/06

ROUTE NUMBER: MD 407 CONTINUED

INVENTORY DIRECTION: EAST

ROUTE NAME: MARSTON RD

STATE SYSTEM	FUNCTIONAL CLASS	MEDIAN TYPE	ACCESS CONTROL	NHS	MILEPOINT	MILEPOINT DESCRIPTION	MARKED LANES	SURFACE WIDTH/TYPE*	AADT
STATE SECONDARY	R RUR MAJ COLL	NONE (UNDIV)	NONE	NOT NHS	02.930	ST. JAMES UNITED METHODIST CEMETERY	2	22I	3,310
					02.970 OP988	MAIL RD			
					02.970	ST. JAMES UNITED METHODIST CHURCH			
					03.160 OP1010	MAIL RD			
					03.370	DRAINAGE 2-48" CP			
					03.750	NO NAME			
					03.810 MD 27	RIDGE RD			
					03.810 CO556	BAKER RD (AHEAD)			
					03.810	STOP SIGN			

ROUTE NUMBER: MD 482

INVENTORY DIRECTION: EAST

ROUTE NAME: HAMPSTEAD MEXICO RD

STATE SYSTEM	FUNCTIONAL CLASS	MEDIAN TYPE	ACCESS CONTROL	NHS	MILEPOINT	MILEPOINT DESCRIPTION	MARKED LANES	SURFACE WIDTH/TYPE*	AADT
STATE SECONDARY	R URB OPA	NONE (UNDIV)	NONE	NOT NHS	00.000		2	24I	8,172
					00.000 CO941	GUADELUPE DR (BACK)			
					00.000 MD 27	MANCHESTER RD			
					00.000	TRAFFIC SIGNAL			
					00.050	SPUR FR MD 27			
					00.110 MD852G	OLD MANCHESTER RD			
					00.190	SPEED LIMIT 50 MPH			
	RUR MINOR ART				00.550				
					00.550 CO450	LEISTERS CHURCH RD			
					00.550 MD849	LEISTERS CHURCH RD			
					00.740		2	22I	
					01.270	DRAINAGE STRUC #6084X0 ASPEN RUN			
					01.330 CO143	GABLEHAMMER RD			
					01.560	DRAINAGE CBC 5'X29'X5'			
					01.640	DRAINAGE CBC 6'X27'X6'			
					01.840 CO143	GABLEHAMMER RD			
					02.420 OP519	BOERNER RD E			
					02.430 CO402	GORSUCH RD N			
					02.520 CO150	CAPE HORN RD N			

*A,B = UNIMPROVED; C = GRADED & DRAINED; D,E = SOIL, GRAVEL, STONE; F,G = LOW TYPE BITUMINOUS
H,I = HIGH TYPE BITUMINOUS; J = CONCRETE; K = BRICK; L = BLOCK

STATE HIGHWAY ADMINISTRATION OF MARYLAND
HIGHWAY INFORMATION SERVICES DIVISION
DATA SUPPORT GROUP

STATE HIGHWAY LOCATION REFERENCE

COUNTY: CARROLL
DISTRICT: 7
DATE: 12/31/06

ROUTE NUMBER: MD 482 CONTINUED
INVENTORY DIRECTION: EAST
ROUTE NAME: HAMPSTEAD MEXICO RD

STATE SYSTEM	FUNCTIONAL CLASS	MEDIAN TYPE	ACCESS CONTROL	NHS	MILEPOINT	MILEPOINT DESCRIPTION	MARKED LANES	SURFACE WIDTH/TYPE*	AADT
STATE SECONDARY	R	RUR MINOR ART	NONE	NOT NHS	03.420 CO414	BRILHART MILL RD	2	22I	8,172
					03.540		2	20I	
					03.680 CO414	BRILHART MILL RD			
					03.710		2	22I	
					03.780 CO138	SNYDERSBURG RD			
					03.820		2	20I	
					03.820	STRUC #6036 EAST BRANCH			
		URB OPA			03.900				9,162
					03.900 CO156	BRODBECK RD			
					03.960	SPEED LIMIT 50 MPH			
					04.190 CO1056	NORTHBROOK DR			
					04.290 CO415	BRILHART DR			
					04.390 OP1248	TERESA DR			
					04.450 OP1247	KEVINS DR			
		U			04.620	IN CORP LMTS HAMPSTEAD			
					04.700	SPEED LIMIT 40 MPH			
		URB MINOR ART			04.750				
					04.750	SIGN: HAMPSTEAD			
					04.870		2	24I	
					04.950 MU 72	PANTHER DR			
					04.950	TRAFFIC SIGNAL			
					05.180 MU 24	NORTH CARROLL ST			
					05.240		2	35I	
					05.260		3	35I	
					05.260	R/R #CSX 832 024 L			
					05.260	STRUC #6037			
					05.300		2	24I	
					05.360 MD482A	FIRST ST			
					05.410 MD 30	N MAIN ST			
					05.410 MU 20	FAIRMOUNT RD (AHEAD)			
					05.410	TRAFFIC SIGNAL			

*A,B = UNIMPROVED; C = GRADED & DRAINED; D,E = SOIL, GRAVEL, STONE; F,G = LOW TYPE BITUMINOUS
H,I = HIGH TYPE BITUMINOUS; J = CONCRETE; K = BRICK; L = BLOCK

STATE HIGHWAY LOCATION REFERENCE

COUNTY: CARROLL
DISTRICT: 7
DATE: 12/31/06

ROUTE NUMBER: MD 482A
INVENTORY DIRECTION: EAST
ROUTE NAME: FIRST ST

STATE SYSTEM	FUNCTIONAL CLASS	MEDIAN TYPE	ACCESS CONTROL	NHS	MILEPOINT	MILEPOINT DESCRIPTION	MARKED LANES	SURFACE WIDTH/TYPE*	AADT
STATE SECONDARY	U URB LOCAL	NONE (UNDIV)	NONE	NOT NHS	00.000		2	30I	99
					00.000	MD482 HAMPSTEAD MEXICO RD			
					00.000	STOP SIGN			
					00.010	MU110 N WEST ST			
					00.040	MU 31 FIRST ST			

ROUTE NUMBER: MD 496
INVENTORY DIRECTION: EAST
ROUTE NAME: BACHMANS VALLEY RD

STATE SYSTEM	FUNCTIONAL CLASS	MEDIAN TYPE	ACCESS CONTROL	NHS	MILEPOINT	MILEPOINT DESCRIPTION	MARKED LANES	SURFACE WIDTH/TYPE*	AADT
STATE SECONDARY	R RUR MAJ COLL	NONE (UNDIV)	NONE	NOT NHS	00.000		2	20I	4,112
					00.000	MD 97 LITTLESTOWN PIKE			
					00.000	TRAFFIC SIGNAL			
					00.080	SPEED LIMIT 50 MPH			
					00.760	STRUC #6040 BEAR BRANCH			
					01.570	CEDAR RIDGE DR			
					01.880	CO107 JOHN OWINGS RD			
					02.200	CO108 SAW MILL RD E			
					03.030	STRUC #6039 BIG PIPE CREEK			
					03.060				3,222
					03.060	CO144 OLD BACHMANS VALLEY RD			
					03.380	JOHN LUTHERAN MILLER MEM. CEMETERY			
					03.430	OP 26 HOMESTEAD DR			
					03.710	STRUC #6038 BIG PIPE CREEK			
					03.800	CO112 BIXLER CHURCH RD			
					03.810	JERUSALEM CHURCH & CEMETERY			
					03.890	OP1028 BIXLER CHURCH RD			
					04.340		2	22I	
					04.340	CO130 ECKARD RD			
					04.930	CO115 WINE RD			
					05.110	CO129 HOOVER MILL RD			
					05.660	CO128 EBBVALE RD			
					06.578	OPALS CHOICE DR (PROP)			

*A,B = UNIMPROVED; C = GRADED & DRAINED; D,E = SOIL, GRAVEL, STONE; F,G = LOW TYPE BITUMINOUS
H,I = HIGH TYPE BITUMINOUS; J = CONCRETE; K = BRICK; L = BLOCK

STATE HIGHWAY LOCATION REFERENCE

COUNTY: CARROLL
DISTRICT: 7
DATE: 12/31/06

ROUTE NUMBER: MD 496 CONTINUED

INVENTORY DIRECTION: EAST

ROUTE NAME: BACHMANS VALLEY RD

STATE SYSTEM	FUNCTIONAL CLASS	MEDIAN TYPE	ACCESS CONTROL	NHS	MILEPOINT	MILEPOINT DESCRIPTION	MARKED LANES	SURFACE WIDTH/TYPE*	AADT
STATE SECONDARY	R RUR MAJ COLL	NONE (UNDIV)	NONE	NOT NHS	06.648	PARTNERSHIP DR (PROP)	2	22I	3,222
					07.063	BURNHAM DR			
					07.139		2	24I	
					07.215	SPUR FR MD 30			
					07.215	SPUR TO MD 30			
					07.230 MD 30	HANOVER PIKE			
					07.230 CO122	WENTZ RD (AHEAD)			
					07.230	TRAFFIC SIGNAL			

ROUTE NUMBER: MD 668

INVENTORY DIRECTION: NORTH

ROUTE NAME: BOSWELLS DR

STATE SYSTEM	FUNCTIONAL CLASS	MEDIAN TYPE	ACCESS CONTROL	NHS	MILEPOINT	MILEPOINT DESCRIPTION	MARKED LANES	SURFACE WIDTH/TYPE*	AADT
STATE SECONDARY	R RUR LOCAL	NONE (UNDIV)	NONE	NOT NHS	00.000		2	16F	0
					00.000 CO119	HARVEY YINGLING RD			
					00.011	SIGN: NO TRESPASSING			
					00.011	ROAD END			

ROUTE NUMBER: MD 800A

INVENTORY DIRECTION: EAST

ROUTE NAME: NO NAME

STATE SYSTEM	FUNCTIONAL CLASS	MEDIAN TYPE	ACCESS CONTROL	NHS	MILEPOINT	MILEPOINT DESCRIPTION	MARKED LANES	SURFACE WIDTH/TYPE*	AADT
STATE SECONDARY	R RUR LOCAL	NONE (UNDIV)	NONE	NOT NHS	00.000		2	20I	0
					00.000 MD 84	CLEAR RIDGE RD			
					00.040 OP 80	MILLDALE LA			
					00.050	ROAD END			

ROUTE NUMBER: MD 800B

INVENTORY DIRECTION: NORTH

ROUTE NAME: NO NAME

STATE SYSTEM	FUNCTIONAL CLASS	MEDIAN TYPE	ACCESS CONTROL	NHS	MILEPOINT	MILEPOINT DESCRIPTION	MARKED LANES	SURFACE WIDTH/TYPE*	AADT
STATE SECONDARY	R RUR LOCAL	NONE (UNDIV)	NONE	NOT NHS	00.000		2	20I	199

*A,B = UNIMPROVED; C = GRADED & DRAINED; D,E = SOIL, GRAVEL, STONE; F,G = LOW TYPE BITUMINOUS
H,I = HIGH TYPE BITUMINOUS; J = CONCRETE; K = BRICK; L = BLOCK

STATE HIGHWAY LOCATION REFERENCE

COUNTY: CARROLL
DISTRICT: 7
DATE: 12/31/06

ROUTE NUMBER: MD 800B CONTINUED

INVENTORY DIRECTION: NORTH

ROUTE NAME: NO NAME

STATE SYSTEM	FUNCTIONAL CLASS	MEDIAN TYPE	ACCESS CONTROL	NHS	MILEPOINT	MILEPOINT DESCRIPTION	MARKED LANES	SURFACE WIDTH/TYPE*	AADT
STATE SECONDARY	R RUR LOCAL	NONE (UNDIV)	NONE	NOT NHS	00.000 MD 75	GREEN VALLEY RD	2	20I	199
					00.000	STOP SIGN			
					00.200 MD 84	CLEAR RIDGE RD			

ROUTE NUMBER: MD 800C

INVENTORY DIRECTION: EAST

ROUTE NAME: NO NAME

STATE SYSTEM	FUNCTIONAL CLASS	MEDIAN TYPE	ACCESS CONTROL	NHS	MILEPOINT	MILEPOINT DESCRIPTION	MARKED LANES	SURFACE WIDTH/TYPE*	AADT
STATE SECONDARY	R RUR LOCAL	NONE (UNDIV)	NONE	NOT NHS	00.000		2	15J	0
					00.000	ROAD END - GATE/BARRICADE			
					00.020	ST. LUKES LUTHERAN CHURCH			
					00.050	SPUR TO & FR MD 75			
					00.070	ROAD END			

ROUTE NUMBER: MD 800D

INVENTORY DIRECTION: EAST

ROUTE NAME: NO NAME

STATE SYSTEM	FUNCTIONAL CLASS	MEDIAN TYPE	ACCESS CONTROL	NHS	MILEPOINT	MILEPOINT DESCRIPTION	MARKED LANES	SURFACE WIDTH/TYPE*	AADT
STATE SECONDARY	R RUR LOCAL	NONE (UNDIV)	NONE	NOT NHS	00.000		2	20I	99
					00.000 MD 75	GREEN VALLEY RD			
					00.000	STOP SIGN			
					00.030	SPUR FR MD 75			
					00.040	SPEED LIMIT 30 MPH			
					00.230	DRAINAGE STRUC #6035X0 WOLF PIT BR			
					00.340	SPUR TO MD 75			
					00.350	SPUR FR MD 75			
					00.350	STOP SIGN			
					00.630 CO227	PIPE CREEK RD			
					01.097	GASOLINE ALLEY			
					01.260 OP 67	NO NAME			
					01.410	DRAINAGE CBC 12'X45'X5' (06037X0)			
					01.570 MD 75	GREEN VALLEY RD			
					01.570 CO240	WINTERS CHURCH RD (AHEAD)			

*A,B = UNIMPROVED; C = GRADED & DRAINED; D,E = SOIL, GRAVEL, STONE; F,G = LOW TYPE BITUMINOUS
H,I = HIGH TYPE BITUMINOUS; J = CONCRETE; K = BRICK; L = BLOCK

STATE HIGHWAY LOCATION REFERENCE

COUNTY: CARROLL
DISTRICT: 7
DATE: 12/31/06

ROUTE NUMBER: MD 800D CONTINUED

INVENTORY DIRECTION: EAST

ROUTE NAME: NO NAME

STATE SYSTEM	FUNCTIONAL CLASS	MEDIAN TYPE	ACCESS CONTROL	NHS	MILEPOINT	MILEPOINT DESCRIPTION	MARKED LANES	SURFACE WIDTH/TYPE*	AADT
STATE SECONDARY	R RUR LOCAL	NONE (UNDIV)	NONE	NOT NHS	01.570	STOP SIGN	2	20I	99

ROUTE NUMBER: MD 800E

INVENTORY DIRECTION: EAST

ROUTE NAME: NO NAME

STATE SYSTEM	FUNCTIONAL CLASS	MEDIAN TYPE	ACCESS CONTROL	NHS	MILEPOINT	MILEPOINT DESCRIPTION	MARKED LANES	SURFACE WIDTH/TYPE*	AADT
STATE SECONDARY	R RUR LOCAL	NONE (UNDIV)	NONE	NOT NHS	00.000		2	20H	0
					00.000 CO228	STEM RD			
					00.030	ROAD END			

ROUTE NUMBER: MD 808A

INVENTORY DIRECTION: NORTH

ROUTE NAME: S MAIN ST

STATE SYSTEM	FUNCTIONAL CLASS	MEDIAN TYPE	ACCESS CONTROL	NHS	MILEPOINT	MILEPOINT DESCRIPTION	MARKED LANES	SURFACE WIDTH/TYPE*	AADT
STATE SECONDARY	U URB MINOR ART	NONE (UNDIV)	NONE	NOT NHS	00.290		2	20I	9,110
					00.290 MU215	S MAIN ST (BACK)			
					00.290 MU306	E RIDGEVILLE BLVD			
					00.290 MU270	W RIDGEVILLE BLVD			
					00.290	TRAFFIC SIGNAL			
					00.310	SPUR FR E RIDGEVILLE BLVD			
					00.380	SPEED LIMIT 30 MPH			
		PAINTED			00.400		2	30I	
		NONE (UNDIV)			00.430		2	26I	
					00.450 OP 84	CULWELL DR (FRED CO)			
					00.480		2	24I	
					00.540 MU145	GRIMES CT (FRED CO)			
					00.600 MU130	FAIRWOOD LA (FRED CO)			
					00.700 MU130	FLOWER AVE			
					00.770 MU350	NORTH WARFIELD DR			
					00.840	PINE GROVE CHAPEL & CEMETERY			
					00.990 MU340	SUNSET AVE			
					01.060 MU260	PARADISE AVE			
					01.100	CALVARY UNITED METHODIST CHURCH			

*A,B = UNIMPROVED; C = GRADED & DRAINED; D,E = SOIL, GRAVEL, STONE; F,G = LOW TYPE BITUMINOUS
H,I = HIGH TYPE BITUMINOUS; J = CONCRETE; K = BRICK; L = BLOCK

STATE HIGHWAY LOCATION REFERENCE

COUNTY: CARROLL
DISTRICT: 7
DATE: 12/31/06

ROUTE NUMBER: MD 808A CONTINUED

INVENTORY DIRECTION: NORTH

ROUTE NAME: S MAIN ST

STATE SYSTEM	FUNCTIONAL CLASS	MEDIAN TYPE	ACCESS CONTROL	NHS	MILEPOINT	MILEPOINT DESCRIPTION	MARKED LANES	SURFACE WIDTH/TYPE*	AADT
STATE SECONDARY	U URB MINOR ART	NONE (UNDIV)	NONE	NOT NHS	01.120 MU 60	CALVARY ST	2	24I	9,110
					01.120	SPEED LIMIT 25 MPH			
					01.190 MU180	HOOD ST			
					01.250 MU270	PARK AVE			
					01.250	ENT TO TOWN MALL			
					01.280	MT. AIRY TOWN HALL			
					01.290 MU 80	CENTER ST			
					01.310	STATION CIR			
					01.320	STATION CIR			
NAME: N MAIN ST					01.370 MU290	PROSPECT RD			
					01.390		2	27I	
					01.430		2	24I	
					01.430 MU320	ST JAMES ST			
					01.450	ST. JAMES EPISCOPAL CHURCH			
					01.490 MU 91	W CHURCH ST			
					01.500 MU 90	E CHURCH ST			
					01.540 MU 50	BUFFALO RD			
					01.550	SPUR TO BUFFALO RD			
					01.600	WATER TOWER			
					01.620 MU310	ROCKWELL AVE			
					01.660	MT. AIRY ELEMENTARY SCHOOL			
					01.750	ATHLETIC FIELD			
					01.810 MU360	WATERSVILLE RD			
					01.810 MU 98	COTTON WOOD AVE			
					01.970 MU240	NORTH TOWNE CT			
					02.000	SPEED LIMIT 30 MPH			
	R				02.140	OUT CORP LMTS MT AIRY			
					02.235	SIGN: MT. AIRY			
					02.240 CO873	ELLIS RD			
					02.240	SIGN: DORSEYTOWN			
					02.390 OP1290	ELLIS RD			
					02.410	MT. AIRY BAPTIST CHURCH			
	U				02.480	IN CORP LMTS MOUNT AIRY			
	R				02.530	OUT CORP LMTS MOUNT AIRY			
					02.570 CO1142	CANDICE DR			

*A,B = UNIMPROVED; C = GRADED & DRAINED; D,E = SOIL, GRAVEL, STONE; F,G = LOW TYPE BITUMINOUS
H,I = HIGH TYPE BITUMINOUS; J = CONCRETE; K = BRICK; L = BLOCK

STATE HIGHWAY LOCATION REFERENCE

COUNTY: CARROLL
DISTRICT: 7
DATE: 12/31/06

ROUTE NUMBER: MD 808A CONTINUED

INVENTORY DIRECTION: NORTH

ROUTE NAME: N MAIN ST

STATE SYSTEM	FUNCTIONAL CLASS	MEDIAN TYPE	ACCESS CONTROL	NHS	MILEPOINT	MILEPOINT DESCRIPTION	MARKED LANES	SURFACE WIDTH/TYPE*	AADT
STATE SECONDARY	R URB MINOR ART	NONE (UNDIV)	NONE	NOT NHS	02.630 MD 27	RIDGE RD	2	24I	9,110
					02.630 CO581	LEISHEAR RD (AHEAD)			
					02.630	STOP SIGN			

ROUTE NUMBER: MD 808B

INVENTORY DIRECTION: EAST

ROUTE NAME: SPRING MILLS RD

STATE SYSTEM	FUNCTIONAL CLASS	MEDIAN TYPE	ACCESS CONTROL	NHS	MILEPOINT	MILEPOINT DESCRIPTION	MARKED LANES	SURFACE WIDTH/TYPE*	AADT
STATE SECONDARY	R URB LOCAL	NONE (UNDIV)	NONE	NOT NHS	00.000		2	16J	0
					00.000	ROAD END			
					00.060		2	16G	
					00.130	DRAINAGE CBC 8'X24'X3'			
					00.150		2	18G	
					00.150	SPRING MILLS RD			
					00.230 MD 27	RIDGE RD			
					00.230	STOP SIGN			

ROUTE NUMBER: MD 832

INVENTORY DIRECTION: EAST

ROUTE NAME: OLD TANEYTOWN RD

STATE SYSTEM	FUNCTIONAL CLASS	MEDIAN TYPE	ACCESS CONTROL	NHS	MILEPOINT	MILEPOINT DESCRIPTION	MARKED LANES	SURFACE WIDTH/TYPE*	AADT
STATE SECONDARY	R RUR LOCAL	CURBED	NONE	NOT NHS	00.000		2	30I	1,632
					00.000 MD140	E BALTIMORE ST			
					00.000 CO1101	ANTRIM BLVD			
					00.000	TANEYTOWN ROUNDABOUT			
					00.010	SPUR TO MD 140			
		NONE (UNDIV)			00.030		2	24I	
					00.070	SPEED LIMIT 30 MPH			
					00.130		2	21I	
					00.240 OP 12	NO NAME			
					00.270	SPEED LIMIT 40 MPH			
					00.690 CO 31	FEESER RD N			
					01.000	PVT RD			

*A,B = UNIMPROVED; C = GRADED & DRAINED; D,E = SOIL, GRAVEL, STONE; F,G = LOW TYPE BITUMINOUS
H,I = HIGH TYPE BITUMINOUS; J = CONCRETE; K = BRICK; L = BLOCK

STATE HIGHWAY ADMINISTRATION OF MARYLAND
HIGHWAY INFORMATION SERVICES DIVISION
DATA SUPPORT GROUP

STATE HIGHWAY LOCATION REFERENCE

COUNTY: CARROLL
DISTRICT: 7
DATE: 12/31/06

ROUTE NUMBER: MD 832 CONTINUED
INVENTORY DIRECTION: EAST
ROUTE NAME: OLD TANEYTOWN RD

STATE SYSTEM	FUNCTIONAL CLASS	MEDIAN TYPE	ACCESS CONTROL	NHS	MILEPOINT	MILEPOINT DESCRIPTION	MARKED LANES	SURFACE WIDTH/TYPE*	AADT
STATE SECONDARY	R RUR LOCAL	NONE (UNDIV)	NONE	NOT NHS	01.010	BEGIN BRIDGE	2	21I	1,632
					01.020	STRUC #6025 BIG PIPE CREEK			
					01.030		2	22I	
					01.030	END BRIDGE			
					01.670	STRUC #6026 BEAR BRANCH			
	RUR MINOR COLL				02.810				
					02.810	CO 65 MAYBERRY RD			
					02.832	SPUR TO CLEARVIEW RD			
	RUR LOCAL				02.870				
					02.870	CO 33 CLEARVIEW RD			
					03.130		2	21I	842
					03.130	MD 84 BAUST CHURCH RD			
					03.450	EMANUEL BAUST UNITED CH OF CHRIST CEM			
					03.450	EMANUEL BAUST UNITED CHURCH OF CHRIST			
					03.470	DRAINAGE 48"CMP (06058X0)			
					03.510	CEMETERY			
					03.600	SIGN: TYRONE			
					03.630	SPEED LIMIT 30 MPH			
					03.860		2	22I	
					03.860	DRAINAGE CBC 11'X31'X7' (06059X0)			
					03.930		2	21I	
					03.930	CO 71 TYRONE RD			
					04.160	SIGN: TYRONE			
					04.180	SPEED LIMIT 40 MPH			
					04.220	PVT RD			
					04.390	DRAINAGE 60" CMP			
					04.750	DRAINAGE 72" CMP			
					04.860	CO 73 RICHARDSON RD			
					04.860	LEEWARD LA			
					05.220	DRAINAGE 84" CMP			
					05.500	SIGN: FRIZZELLBURG			
					05.520		2	22I	
					05.520	SPEED LIMIT 30 MPH			
					05.660		2	23I	

*A,B = UNIMPROVED; C = GRADED & DRAINED; D,E = SOIL, GRAVEL, STONE; F,G = LOW TYPE BITUMINOUS
H,I = HIGH TYPE BITUMINOUS; J = CONCRETE; K = BRICK; L = BLOCK

STATE HIGHWAY LOCATION REFERENCE

COUNTY: CARROLL
DISTRICT: 7
DATE: 12/31/06

ROUTE NUMBER: MD 832 CONTINUED

INVENTORY DIRECTION: EAST

ROUTE NAME: OLD TANEYTOWN RD

STATE SYSTEM	FUNCTIONAL CLASS	MEDIAN TYPE	ACCESS CONTROL	NHS	MILEPOINT	MILEPOINT DESCRIPTION	MARKED LANES	SURFACE WIDTH/TYPE*	AADT
STATE SECONDARY	R RUR LOCAL	NONE (UNDIV)	NONE	NOT NHS	05.690 CO248	FRIZZELBURG RD	2	23I	842
					05.750		2	22I	
	URB LOCAL				05.770		2	28I	
					05.770 CO 75	PLEASANT VALLEY RD			
					05.770 CO249	FRIZZELBURG RD			
					05.800		2	22I	
					06.053	FRIZZELBURG SUBSTATION			
					06.060	WALGARMYR DR			
		PAINTED			06.082				
		NONE (UNDIV)			06.110				
					06.118	SIGN: FRIZZELBURG			
		PAINTED			06.132				
					06.142		2	24I	
		NONE (UNDIV)			06.152				
					06.185	DRAINAGE STRUC #06004X0			
					06.450 CO 80	BAUGHER RD			
					06.450	AMANDA DR			
					06.490	SIGN: FOUNTAIN VALLEY			
					06.720	DRAINAGE CBC 8'X23'X9' (06005X0)			
					07.030	DRAINAGE 48" CMP (60062X0)			
					07.060	ERIKASVIEW DR			
					07.230		2	22I	
					07.450	DRAINAGE 48" CMP			
					07.670 MD140	TANEYTOWN PIKE			
					07.670 CO 81	HUGHES SHOP RD (AHEAD)			
					07.670	TRAFFIC SIGNAL			

ROUTE NUMBER: MD 833

INVENTORY DIRECTION: WEST

ROUTE NAME: OLD BLACKROCK RD

STATE SYSTEM	FUNCTIONAL CLASS	MEDIAN TYPE	ACCESS CONTROL	NHS	MILEPOINT	MILEPOINT DESCRIPTION	MARKED LANES	SURFACE WIDTH/TYPE*	AADT
STATE SECONDARY	R URB LOCAL	CURBED	NONE	NOT NHS	00.000		2	24I	2,051
					00.000 MD 88	BLACKROCK RD			
					00.000 CO430	LOWER BECKLEYSVILLE RD			

*A,B = UNIMPROVED; C = GRADED & DRAINED; D,E = SOIL, GRAVEL, STONE; F,G = LOW TYPE BITUMINOUS
H,I = HIGH TYPE BITUMINOUS; J = CONCRETE; K = BRICK; L = BLOCK

STATE HIGHWAY LOCATION REFERENCE

COUNTY: CARROLL
DISTRICT: 7
DATE: 12/31/06

ROUTE NUMBER: MD 833 CONTINUED

INVENTORY DIRECTION: WEST

ROUTE NAME: OLD BLACKROCK RD

STATE SYSTEM	FUNCTIONAL CLASS	MEDIAN TYPE	ACCESS CONTROL	NHS	MILEPOINT	MILEPOINT DESCRIPTION	MARKED LANES	SURFACE WIDTH/TYPE*	AADT
STATE SECONDARY	R URB LOCAL	CURBED NONE (UNDIV)	NONE	NOT NHS	00.000	ROUNDAABOUT	2	24I	2,051
					00.030				
					00.090	SPEED LIMIT 30 MPH			
	RUR LOCAL				00.190		2	28I	
	URB LOCAL				00.400		2	24I	
					00.450 CO423	SUELLEN DR			
					00.530 MU 60	MOTT AVE EAST			
					00.590 CO1367	SHILOH AVE EAST			
					00.700		2	28I	
					00.730		2	20I	
	U				00.770		1	20I	
					00.770	IN CORP LMTS HAMPSTEAD			
					00.770 MU 30	GILL AVE			
					00.810		2	22I	
					00.840 MD 30	N MAIN ST			
					00.840	STOP SIGN			

ROUTE NUMBER: MD 849

INVENTORY DIRECTION: EAST

ROUTE NAME: LEISTERS CHURCH RD

STATE SYSTEM	FUNCTIONAL CLASS	MEDIAN TYPE	ACCESS CONTROL	NHS	MILEPOINT	MILEPOINT DESCRIPTION	MARKED LANES	SURFACE WIDTH/TYPE*	AADT
STATE SECONDARY	R URB LOCAL	NONE (UNDIV)	NONE	NOT NHS	00.000		2	20I	199
					00.000 MD852G	OLD MANCHESTER RD			
					00.000	STOP SIGN			
					00.040	SPEED LIMIT 30 MPH			
					00.140 OP137	HILLTOP DR			
					00.280		2	24I	
					00.360 MD482	HAMPSTEAD MEXICO RD			
					00.360 CO450	LEISTERS CHURCH RD (AHEAD)			
					00.360	STOP SIGN			

*A,B = UNIMPROVED; C = GRADED & DRAINED; D,E = SOIL, GRAVEL, STONE; F,G = LOW TYPE BITUMINOUS
H,I = HIGH TYPE BITUMINOUS; J = CONCRETE; K = BRICK; L = BLOCK

STATE HIGHWAY LOCATION REFERENCE

COUNTY: CARROLL
DISTRICT: 7
DATE: 12/31/06

ROUTE NUMBER: MD 850C
INVENTORY DIRECTION: NORTH
ROUTE NAME: NO NAME

STATE SYSTEM	FUNCTIONAL CLASS	MEDIAN TYPE	ACCESS CONTROL	NHS	MILEPOINT	MILEPOINT DESCRIPTION	MARKED LANES	SURFACE WIDTH/TYPE*	AADT
STATE SECONDARY	R RUR LOCAL	NONE (UNDIV)	NONE	NOT NHS	00.000		2	18J	0
					00.000	ROAD END - BARRICADE			
					00.070	DRAINAGE CBC 5'X44'X3'			
					00.170		2	18I ST	
					00.180	STRUC #6042 TALBOT BRANCH			
					00.210	CO275 FRANKLINVILLE RD			
					00.260	SPEED LIMIT 30 MPH			
					00.470	DRAINAGE CBC 15'X26'X5'			
					00.680	DRAINAGE 3-24" CMP			
					00.770	ROAD END			

ROUTE NUMBER: MD 850D
INVENTORY DIRECTION: EAST
ROUTE NAME: NO NAME

STATE SYSTEM	FUNCTIONAL CLASS	MEDIAN TYPE	ACCESS CONTROL	NHS	MILEPOINT	MILEPOINT DESCRIPTION	MARKED LANES	SURFACE WIDTH/TYPE*	AADT
STATE SECONDARY	R RUR LOCAL	NONE (UNDIV)	NONE	NOT NHS	00.190		2	20I ST	199
					00.190	OP1275 NO NAME (BACK)			
					00.190	CO274 ROOP RD			
					00.290	ROAD END			

ROUTE NUMBER: MD 850E
INVENTORY DIRECTION: EAST
ROUTE NAME: NO NAME

STATE SYSTEM	FUNCTIONAL CLASS	MEDIAN TYPE	ACCESS CONTROL	NHS	MILEPOINT	MILEPOINT DESCRIPTION	MARKED LANES	SURFACE WIDTH/TYPE*	AADT
STATE SECONDARY	R RUR LOCAL	NONE (UNDIV)	NONE	NOT NHS	00.000		2	20J	0
					00.000	ROAD END - BARRICADE			
					00.040		2	20I	
					00.040	SPUR TO & FR MD 26			
					00.065	SPEED LIMIT 30 MPH			
					00.080	CALVARY BAPTIST CHURCH			
					00.173	GREY HORSE DR			
					00.290	OP1142 NO NAME			
					00.330	SPUR TO & FR MD 26			

*A,B = UNIMPROVED; C = GRADED & DRAINED; D,E = SOIL, GRAVEL, STONE; F,G = LOW TYPE BITUMINOUS
H,I = HIGH TYPE BITUMINOUS; J = CONCRETE; K = BRICK; L = BLOCK

STATE HIGHWAY LOCATION REFERENCE

COUNTY: CARROLL
DISTRICT: 7
DATE: 12/31/06

ROUTE NUMBER: MD 850E CONTINUED

INVENTORY DIRECTION: EAST

ROUTE NAME: NO NAME

STATE SYSTEM	FUNCTIONAL CLASS	MEDIAN TYPE	ACCESS CONTROL	NHS	MILEPOINT	MILEPOINT DESCRIPTION	MARKED LANES	SURFACE WIDTH/TYPE*	AADT
STATE SECONDARY	R RUR LOCAL	NONE (UNDIV)	NONE	NOT NHS	00.430	SOUTH CARROLL FULL GOSPEL CHURCH	2	20I	0
					00.480	DRAINAGE CBC 6'X31'X7' (06105X0)			
					00.610 CO566	SKIDMORE RD			
					00.610	STOP SIGN			
					00.780 MD 26	LIBERTY RD			
					00.780	STOP SIGN			

ROUTE NUMBER: MD 850H

INVENTORY DIRECTION: EAST

ROUTE NAME: OLD LIBERTY RD WEST

STATE SYSTEM	FUNCTIONAL CLASS	MEDIAN TYPE	ACCESS CONTROL	NHS	MILEPOINT	MILEPOINT DESCRIPTION	MARKED LANES	SURFACE WIDTH/TYPE*	AADT
STATE SECONDARY	R RUR LOCAL	NONE (UNDIV)	NONE	NOT NHS	00.000		2	16H	0
					00.000	ROAD END			
					00.090		2	20I	
					00.090 CO617	FRETER RD			
					00.090	STOP SIGN			
					00.150		2	20G	
					00.150	SPEED LIMIT 40 MPH			
					00.530 CO1376	HOLNIKER CT			
					00.640 CO553	BUSHEY RD			
					00.760	EQUESTRIAN DR			
					01.010		2	20I	
					01.010	DRAINAGE CBC 5'X31'X3' (06103X0)			
					01.045		2	24I	
		CURBED			01.058				
		ROUNDAABOUT			01.068				
					01.068	BEGIN ROUNDAABOUT			
					01.078 MD 97	OLD WASHINGTON RD			
					01.078	ROUNDAABOUT			
		CURBED			01.095				
					01.095	END ROUNDAABOUT			
		NONE (UNDIV)			01.110				
					01.270		2	20I	
					01.290 CO1497	RED CEDAR CT			

*A,B = UNIMPROVED; C = GRADED & DRAINED; D,E = SOIL, GRAVEL, STONE; F,G = LOW TYPE BITUMINOUS
H,I = HIGH TYPE BITUMINOUS; J = CONCRETE; K = BRICK; L = BLOCK

STATE HIGHWAY LOCATION REFERENCE

COUNTY: CARROLL
DISTRICT: 7
DATE: 12/31/06

ROUTE NUMBER: MD 850H CONTINUED

INVENTORY DIRECTION: EAST

ROUTE NAME: OLD LIBERTY RD WEST

STATE SYSTEM	FUNCTIONAL CLASS	MEDIAN TYPE	ACCESS CONTROL	NHS	MILEPOINT	MILEPOINT DESCRIPTION	MARKED LANES	SURFACE WIDTH/TYPE*	AADT
STATE SECONDARY	R RUR LOCAL	NONE (UNDIV)	NONE	NOT NHS	01.340 CO920	JIM PICKETT RD	2	20I	0
					01.640 CO1336	RHONDA RD			
					01.720		2	14H	
					01.720	SPUR TO & FR MD 26			
					01.770	ROAD END - BARRICADE			

ROUTE NUMBER: MD 850I

INVENTORY DIRECTION: EAST

ROUTE NAME: NO NAME

STATE SYSTEM	FUNCTIONAL CLASS	MEDIAN TYPE	ACCESS CONTROL	NHS	MILEPOINT	MILEPOINT DESCRIPTION	MARKED LANES	SURFACE WIDTH/TYPE*	AADT
STATE SECONDARY	R RUR LOCAL	NONE (UNDIV)	NONE	NOT NHS	00.000		2	12D&E	0
					00.000 MD 26A	NO NAME			
					00.020	ROAD END			

ROUTE NUMBER: MD 850J

INVENTORY DIRECTION: EAST

ROUTE NAME: NO NAME

STATE SYSTEM	FUNCTIONAL CLASS	MEDIAN TYPE	ACCESS CONTROL	NHS	MILEPOINT	MILEPOINT DESCRIPTION	MARKED LANES	SURFACE WIDTH/TYPE*	AADT
STATE SECONDARY	R RUR LOCAL	NONE (UNDIV)	NONE	NOT NHS	00.000		2	24H	0
					00.000	ROAD END - BARRICADE			
					00.010 OP1143	NO NAME			
					00.060		2	20H	
					00.170 CO555	SALEM BOTTOM RD			
					00.170	STOP SIGN			
					00.200	SPEED LIMIT 40 MPH			
					00.660	DRAINAGE CBC 10'X31'X3'			
					00.750	SHA SALT DOME			
					00.830		2	24I	
					00.830	SPUR TO & FR MD 26			
					00.830	STOP SIGN			
					00.900	WINFIELD COMMUNITY VOLUNTEER FIRE DEPT.			
					00.990	SOUTH CARROLL HIGH SCHOOL			
					01.140	SPUR TO & FR MD 26			

*A,B = UNIMPROVED; C = GRADED & DRAINED; D,E = SOIL, GRAVEL, STONE; F,G = LOW TYPE BITUMINOUS
H,I = HIGH TYPE BITUMINOUS; J = CONCRETE; K = BRICK; L = BLOCK

STATE HIGHWAY LOCATION REFERENCE

COUNTY: CARROLL
DISTRICT: 7
DATE: 12/31/06

ROUTE NUMBER: MD 850J CONTINUED

INVENTORY DIRECTION: EAST

ROUTE NAME: NO NAME

STATE SYSTEM	FUNCTIONAL CLASS	MEDIAN TYPE	ACCESS CONTROL	NHS	MILEPOINT	MILEPOINT DESCRIPTION	MARKED LANES	SURFACE WIDTH/TYPE*	AADT
STATE SECONDARY	R RUR LOCAL	NONE (UNDIV)	NONE	NOT NHS	01.190		2	20H	0
					01.240	ROAD END - BARRICADE			

ROUTE NUMBER: MD 851

INVENTORY DIRECTION: NORTH

ROUTE NAME: MAIN ST

STATE SYSTEM	FUNCTIONAL CLASS	MEDIAN TYPE	ACCESS CONTROL	NHS	MILEPOINT	MILEPOINT DESCRIPTION	MARKED LANES	SURFACE WIDTH/TYPE*	AADT
STATE SECONDARY	U URB COLL	NONE (UNDIV)	NONE	NOT NHS	00.000		2	25I	1,661
					00.000	HOWARD CO/L			
					00.000	STRUC #13018 PATAPSCO RIVER			
					00.020	CSX R/R			
					00.060		2	28I	
					00.060	SPEED LIMIT 25 MPH			
					00.060	CSX R/R			
					00.070 OP265	A ST			
					00.070 MU 7	BALDWINS DR			
					00.100		2	42I	
					00.100 MU247	SANDOSKY RD			
					00.100 MU240	OKLAHOMA AVE			
					00.164	SYKESVILLE V.F.D.			
					00.170		2	27I	
					00.190	ST. PAUL'S UNITED METHODIST CHURCH			
					00.200		2	26I	
					00.200 MU 80	CHURCH ST			
					00.280 MU100	CONOWAY ST			
					00.310 MU290	WILSON RD			
	URB LOCAL				00.330		2	28I	
NAME: SPRINGFIELD AVE					00.330 MU270	SPOUT HILL RD			
					00.450	SPEED LIMIT 30 MPH			
					00.496		2	24I	
					00.496	VANTAGE POINT DR			
					00.496	PVT DR			
					00.550 MU280	WALNUT AVE			
					00.707 MU 60	CENTRAL AVE			

*A,B = UNIMPROVED; C = GRADED & DRAINED; D,E = SOIL, GRAVEL, STONE; F,G = LOW TYPE BITUMINOUS
H,I = HIGH TYPE BITUMINOUS; J = CONCRETE; K = BRICK; L = BLOCK

STATE HIGHWAY LOCATION REFERENCE

COUNTY: CARROLL
DISTRICT: 7
DATE: 12/31/06

ROUTE NUMBER: MD 851 CONTINUED
INVENTORY DIRECTION: NORTH
ROUTE NAME: SPRINGFIELD AVE

STATE SYSTEM	FUNCTIONAL CLASS	MEDIAN TYPE	ACCESS CONTROL	NHS	MILEPOINT	MILEPOINT DESCRIPTION	MARKED LANES	SURFACE WIDTH/TYPE*	AADT
STATE SECONDARY	U URB LOCAL	NONE (UNDIV)	NONE	NOT NHS	00.730 MU125	JEROBY RD	2	24I	1,661
					00.740	SYKESVILLE MIDDLE SCHOOL			
					00.750 MU113	COOPER DR			
		PAINTED			00.775		2	22I	
					00.780	OUT CORP LMTS SYKESVILLE			
					00.780	BIKE LA /W 6" OUT LEFT			
					00.780	SIGN: BIKE LANE			
					00.780	SIGN: BIKE LANE ENDS			
	R	NONE (UNDIV)			00.790				
					00.790 OP525	WARFIELD RD			
					00.803	SIGN: BIKE LANE			
					00.803	BIKE LANE/W 8' SHLD OUT RIGHT			
		CENTER TLA (UNDIV)			00.820				
		NONE (UNDIV)			00.875				
	URB COLL	CURBED			00.906		2	24I	
					00.906 MU278	THIRD AVE			
					00.925	SPUR TO THIRD AVE			
					00.927	PARK AND RIDE			
					00.987		2	26I	
					00.987	SIGN: BIKE LANE			
					00.987	SIGN: BIKE LANE ENDS			
					00.987	SPUR FR MD 32			
					01.037		2	24I	
					01.037	TRAFFIC SIGNAL			
					01.037 MD 32	SYKESVILLE RD			
					01.064		3	38I	
					01.064	SPUR FR MD 32			
					01.100		4	48I	
					01.140		4	50I	
		ROUNDAABOUT			01.156		4	52I	
					01.156	BEGIN ROUNDAABOUT			
					01.177	ROUNDAABOUT			
					01.180	DRAINAGE 64" CMP			
					01.190 MU155	MAIN ST			
		CURBED			01.204		2	22I	

*A,B = UNIMPROVED; C = GRADED & DRAINED; D,E = SOIL, GRAVEL, STONE; F,G = LOW TYPE BITUMINOUS
H,I = HIGH TYPE BITUMINOUS; J = CONCRETE; K = BRICK; L = BLOCK

STATE HIGHWAY LOCATION REFERENCE

COUNTY: CARROLL
DISTRICT: 7
DATE: 12/31/06

ROUTE NUMBER: MD 851 CONTINUED

INVENTORY DIRECTION: NORTH
ROUTE NAME: SPRINGFIELD AVE

STATE SYSTEM	FUNCTIONAL CLASS	MEDIAN TYPE	ACCESS CONTROL	NHS	MILEPOINT	MILEPOINT DESCRIPTION	MARKED LANES	SURFACE WIDTH/TYPE*	AADT
STATE SECONDARY	R URB COLL	CURBED	NONE	NOT NHS	01.204	END ROUNDABOUT	2	22I	1,661
		CENTER TLA (UNDIV)			01.215		2	24I	
		NONE (UNDIV)			01.286		2	36I	
					01.286	NO NAME			
					01.320	ROAD END			

ROUTE NUMBER: MD 851A

INVENTORY DIRECTION: NORTH
ROUTE NAME: NO NAME

STATE SYSTEM	FUNCTIONAL CLASS	MEDIAN TYPE	ACCESS CONTROL	NHS	MILEPOINT	MILEPOINT DESCRIPTION	MARKED LANES	SURFACE WIDTH/TYPE*	AADT
STATE SECONDARY	R URB LOCAL	NONE (UNDIV)	NONE	NOT NHS	00.000		2	15G	0
					00.000	ROAD END			
					00.050 MD 32	SYKESVILLE RD			
					00.050	STOP SIGN			

ROUTE NUMBER: MD 851B

INVENTORY DIRECTION: NORTH
ROUTE NAME: NO NAME

STATE SYSTEM	FUNCTIONAL CLASS	MEDIAN TYPE	ACCESS CONTROL	NHS	MILEPOINT	MILEPOINT DESCRIPTION	MARKED LANES	SURFACE WIDTH/TYPE*	AADT
STATE SECONDARY	R URB LOCAL	NONE (UNDIV)	NONE	NOT NHS	00.000		2	20G	0
					00.000	ROAD END - BARRICADE			
					00.010 CO688	CHURCH ST			
					00.040	ROAD END - BARRICADE			

ROUTE NUMBER: MD 852

INVENTORY DIRECTION: EAST
ROUTE NAME: OLD NEW WINDSOR PIKE

STATE SYSTEM	FUNCTIONAL CLASS	MEDIAN TYPE	ACCESS CONTROL	NHS	MILEPOINT	MILEPOINT DESCRIPTION	MARKED LANES	SURFACE WIDTH/TYPE*	AADT
STATE SECONDARY	R RUR LOCAL	NONE (UNDIV)	NONE	NOT NHS	00.000		2	21I	599
					00.000 OP 79	SLINGLUFF LA (BACK)			
					00.000 MD 31	NEW WINDSOR RD			
					00.000	STOP SIGN			

*A,B = UNIMPROVED; C = GRADED & DRAINED; D,E = SOIL, GRAVEL, STONE; F,G = LOW TYPE BITUMINOUS
H,I = HIGH TYPE BITUMINOUS; J = CONCRETE; K = BRICK; L = BLOCK

STATE HIGHWAY ADMINISTRATION OF MARYLAND
HIGHWAY INFORMATION SERVICES DIVISION
DATA SUPPORT GROUP

STATE HIGHWAY LOCATION REFERENCE

COUNTY: CARROLL
DISTRICT: 7
DATE: 12/31/06

ROUTE NUMBER: MD 852 CONTINUED
INVENTORY DIRECTION: EAST
ROUTE NAME: OLD NEW WINDSOR PIKE

STATE SYSTEM	FUNCTIONAL CLASS	MEDIAN TYPE	ACCESS CONTROL	NHS	MILEPOINT	MILEPOINT DESCRIPTION	MARKED LANES	SURFACE WIDTH/TYPE*	AADT
STATE SECONDARY	R RUR LOCAL	NONE (UNDIV)	NONE	NOT NHS	00.070		2	20I	599
					00.070 MD852M	OLD NEW WINDSOR RD			
					00.170	SPEED LIMIT 40 MPH			
					00.230 CO244	ROWE RD			
					01.090 CO263	JOHN SELBY RD			
					01.300	WAKEFIELD BIBLE CHURCH			
					01.310 CO262	JOHN HYDE RD			
					01.380	DRAINAGE CBC 8'X24'X3' (06051X0)			
					01.480	DRAINAGE CBC 5'X24'X2' (06052X0)			
					01.490 CO265	WAKEFIELD VALLEY RD			
					01.890	DRAINAGE CBC 18'X24'X4' (06053X0)			
					02.240 CO287	MEDFORD RD			
					02.340 CO261	ROOPS MILL RD			
					02.390	DRAINAGE CBC 3'X34'X2'			
					02.890	DRAINAGE STRUC #06027X0			
					03.000		2	22I	
					03.080	DRAINAGE CBC 4'X24'X2'			
					03.150	SUMMIT VIEW DR			
					03.170	STRUC #6006 LITTLE PIPE CREEK			
					03.210 CO260	ADAMS MILL RD			
					03.290		2	20I	
					03.300 MU315	LUTHER DR			
					03.320		2	22I	
					03.330	DRAINAGE CBC 16'X24'X5'			
					03.510		2	20I	
					03.510 MU305	LONG VALLEY RD			
					03.570	WASTE WATER TREATMENT PLANT			
					03.670 MU135	CONGRESSIONAL DR			
					03.670 MU9030	NO NAME			
					03.720 MD 31	NEW WINDSOR RD			
					03.720	STOP SIGN			

*A,B = UNIMPROVED; C = GRADED & DRAINED; D,E = SOIL, GRAVEL, STONE; F,G = LOW TYPE BITUMINOUS
H,I = HIGH TYPE BITUMINOUS; J = CONCRETE; K = BRICK; L = BLOCK

STATE HIGHWAY LOCATION REFERENCE

COUNTY: CARROLL
DISTRICT: 7
DATE: 12/31/06

ROUTE NUMBER: MD 852A
INVENTORY DIRECTION: NORTH
ROUTE NAME: NO NAME

STATE SYSTEM	FUNCTIONAL CLASS	MEDIAN TYPE	ACCESS CONTROL	NHS	MILEPOINT	MILEPOINT DESCRIPTION	MARKED LANES	SURFACE WIDTH/TYPE*	AADT
STATE SECONDARY	R RUR LOCAL	NONE (UNDIV)	NONE	NOT NHS	00.000		2	12I	0
					00.000	ROAD END			
					00.060		2	16I	
					00.070	MD 27 MANCHESTER RD			
					00.070	STOP SIGN			

ROUTE NUMBER: MD 852B
INVENTORY DIRECTION: NORTH
ROUTE NAME: NO NAME

STATE SYSTEM	FUNCTIONAL CLASS	MEDIAN TYPE	ACCESS CONTROL	NHS	MILEPOINT	MILEPOINT DESCRIPTION	MARKED LANES	SURFACE WIDTH/TYPE*	AADT
STATE SECONDARY	R RUR LOCAL	NONE (UNDIV)	NONE	NOT NHS	00.000		2	16H	0
					00.000	ROAD END			
					00.040	MD 27B NO NAME			
					00.070	ROAD END			

ROUTE NUMBER: MD 852C
INVENTORY DIRECTION: NORTH
ROUTE NAME: MANCHESTER RD

STATE SYSTEM	FUNCTIONAL CLASS	MEDIAN TYPE	ACCESS CONTROL	NHS	MILEPOINT	MILEPOINT DESCRIPTION	MARKED LANES	SURFACE WIDTH/TYPE*	AADT
STATE SECONDARY	R RUR LOCAL	NONE (UNDIV)	NONE	NOT NHS	00.000		2	14G	0
					00.000	MD 27 MANCHESTER RD			
					00.000	STOP SIGN			
					00.110		2	18H	
					00.110	MD 27C NO NAME			
					00.360	MD 27D NO NAME			
					00.440	DRAINAGE 48" CMP			
					00.480		2	16G	
					00.480	MD 27E NO NAME			
					00.570	ROAD END			

*A,B = UNIMPROVED; C = GRADED & DRAINED; D,E = SOIL, GRAVEL, STONE; F,G = LOW TYPE BITUMINOUS
H,I = HIGH TYPE BITUMINOUS; J = CONCRETE; K = BRICK; L = BLOCK

STATE HIGHWAY LOCATION REFERENCE

COUNTY: CARROLL
DISTRICT: 7
DATE: 12/31/06

ROUTE NUMBER: MD 852F
INVENTORY DIRECTION: NORTH
ROUTE NAME: NO NAME

STATE SYSTEM	FUNCTIONAL CLASS	MEDIAN TYPE	ACCESS CONTROL	NHS	MILEPOINT	MILEPOINT DESCRIPTION	MARKED LANES	SURFACE WIDTH/TYPE*	AADT
STATE SECONDARY	R RUR LOCAL	NONE (UNDIV)	NONE	NOT NHS	00.000		2	18G	0
					00.000	ROAD END			
					00.120 MD 27A	RANDOM RIDGE RD			
					00.200	ROAD END			

ROUTE NUMBER: MD 852G
INVENTORY DIRECTION: NORTH
ROUTE NAME: OLD MANCHESTER RD

STATE SYSTEM	FUNCTIONAL CLASS	MEDIAN TYPE	ACCESS CONTROL	NHS	MILEPOINT	MILEPOINT DESCRIPTION	MARKED LANES	SURFACE WIDTH/TYPE*	AADT
STATE SECONDARY	R URB LOCAL	NONE (UNDIV)	NONE	NOT NHS	00.000		2	22I	199
					00.000 CO1173	BENNETT CERF DR (BACK)			
					00.000 MD 27	MANCHESTER RD			
					00.000	TRAFFIC SIGNAL			
					00.040	SPEED LIMIT 30 MPH			
					00.060		2	20I	
					00.215 MD852H	CRANBERRY RD N			
					00.225 CO397	LUCABAUGH MILL RD			
					00.300	WATER PUMPING STATION			
					00.310	DRAINAGE CBC 10'X28'X2'			
					00.340	STRUC #6004 CRANBERRY BRANCH			
					00.470	DRAINAGE CBC 5'X22'X4' (06063X0)			
					00.480 OP133	NO NAME			
					00.650	DRAINAGE CBC 2'X22'X2'			
					00.890	DRAINAGE CBC 2'X22'X1'			
					01.120 CO404	BREHM RD			
					01.138	SPEED LIMIT 30 MPH			
					01.250 OP134	MT HOLLY DR			
					01.290 CO410	GAHLE RD			
					01.310 OP135	LYNNHAVEN DR			
					01.330	DRAINAGE CBC 2'X28'X1'			
					02.050 CO1023	VELVET RUN DR			
					02.210 MD482	HAMPSTEAD MEXICO RD			
					02.210	STOP SIGN			
					02.310 MD849	LEISTERS CHURCH RD			

*A,B = UNIMPROVED; C = GRADED & DRAINED; D,E = SOIL, GRAVEL, STONE; F,G = LOW TYPE BITUMINOUS
H,I = HIGH TYPE BITUMINOUS; J = CONCRETE; K = BRICK; L = BLOCK

STATE HIGHWAY LOCATION REFERENCE

COUNTY: CARROLL

DISTRICT: 7

DATE: 12/31/06

ROUTE NUMBER: MD 852G CONTINUED

INVENTORY DIRECTION: NORTH

ROUTE NAME: OLD MANCHESTER RD

STATE SYSTEM	FUNCTIONAL CLASS	MEDIAN TYPE	ACCESS CONTROL	NHS	MILEPOINT	MILEPOINT DESCRIPTION	MARKED LANES	SURFACE WIDTH/TYPE*	AADT
STATE SECONDARY	R URB LOCAL	NONE (UNDIV)	NONE	NOT NHS	02.490 OP136	NO NAME	2	20I	199
					02.500	DRAINAGE CBC 3'X32'X3'			
					02.650 CO411	RANDOM RIDGE RD			
					02.680	SPUR FR RANDOM RIDGE RD			
					02.700 MD 27	MANCHESTER RD			
					02.700	STOP SIGN			

ROUTE NUMBER: MD 852H

INVENTORY DIRECTION: EAST

ROUTE NAME: NO NAME

STATE SYSTEM	FUNCTIONAL CLASS	MEDIAN TYPE	ACCESS CONTROL	NHS	MILEPOINT	MILEPOINT DESCRIPTION	MARKED LANES	SURFACE WIDTH/TYPE*	AADT
STATE SECONDARY	R URB LOCAL	NONE (UNDIV)	NONE	NOT NHS	00.000		2	18H	0
					00.000	ROAD END			
					00.150	DRAINAGE CBC 2'X23'X2'			
					00.170		2	20H	
NAME: CRANBERRY RD N					00.170 CO399	CRANBERRY RD N			
					00.170	STOP SIGN			
					00.190	R/R #MDOT 831 692 L			
					00.220	STRUC #6005 WEST BRANCH			
					00.240 MD852G	OLD MANCHESTER RD			
					00.240 CO397	LUCABAUGH MILL RD (AHEAD)			
					00.240	STOP SIGN			

ROUTE NUMBER: MD 852I

INVENTORY DIRECTION: EAST

ROUTE NAME: NO NAME

STATE SYSTEM	FUNCTIONAL CLASS	MEDIAN TYPE	ACCESS CONTROL	NHS	MILEPOINT	MILEPOINT DESCRIPTION	MARKED LANES	SURFACE WIDTH/TYPE*	AADT
STATE SECONDARY	R URB LOCAL	NONE (UNDIV)	NONE	NOT NHS	00.000		2	24I	0
					00.000 CO394	HAHN RD			
					00.090	ROAD END			

*A,B = UNIMPROVED; C = GRADED & DRAINED; D,E = SOIL, GRAVEL, STONE; F,G = LOW TYPE BITUMINOUS
H,I = HIGH TYPE BITUMINOUS; J = CONCRETE; K = BRICK; L = BLOCK

STATE HIGHWAY LOCATION REFERENCE

COUNTY: CARROLL
DISTRICT: 7
DATE: 12/31/06

ROUTE NUMBER: MD 852J
INVENTORY DIRECTION: NORTH
ROUTE NAME: MARTIN DR

STATE SYSTEM	FUNCTIONAL CLASS	MEDIAN TYPE	ACCESS CONTROL	NHS	MILEPOINT	MILEPOINT DESCRIPTION	MARKED LANES	SURFACE WIDTH/TYPE*	AADT
STATE SECONDARY	R URB LOCAL	NONE (UNDIV)	NONE	NOT NHS	00.000		2	18G	0
					00.000 MD 27	MANCHESTER RD			
					00.460	ROAD END - BARRICADE			

ROUTE NUMBER: MD 852K
INVENTORY DIRECTION: EAST
ROUTE NAME: STONE CHAPEL RD

STATE SYSTEM	FUNCTIONAL CLASS	MEDIAN TYPE	ACCESS CONTROL	NHS	MILEPOINT	MILEPOINT DESCRIPTION	MARKED LANES	SURFACE WIDTH/TYPE*	AADT
STATE SECONDARY	R URB COLL	NONE (UNDIV)	NONE	NOT NHS	00.000		2	38I	3,422
					00.000 MD 31	NEW WINDSOR RD			
	URB LOCAL				00.020		2	22I	
					00.020 CO289	STONE CHAPEL RD			
					00.020	STOP SIGN			
					00.060	SPEED LIMIT 40 MPH			
					00.690 OP127	WINDY HILL DR			
					00.800 OP1067	TAHOMA FARM RD			
					00.820	DRAINAGE CBC 7'X28'X3' (06068X0)			
					00.830		2	24I	
					00.830 OP126	FENBY FARM RD			
					01.330		2	22I	
	U				01.390	IN CORP LMTS WESTMINSTER			
					01.470	DRAINAGE CBC 4'X28'X3' (06043X0)			
MUNICIPAL					01.570		2	20I	
					01.570	END STATE MAINTENANCE			
					01.570	BEGIN MUNICIPAL MAINTENANCE			
					01.600	SPEED LIMIT 30 MPH			
					01.720				
					01.740				
					01.740 MU406	OTHELLO CT			
					01.770				
					01.820		2	24I	
					01.820	DRAINAGE CBC 4'X34'X3'			
					01.970 MU190	FITZHUGH AVE			

*A,B = UNIMPROVED; C = GRADED & DRAINED; D,E = SOIL, GRAVEL, STONE; F,G = LOW TYPE BITUMINOUS
H,I = HIGH TYPE BITUMINOUS; J = CONCRETE; K = BRICK; L = BLOCK

STATE HIGHWAY LOCATION REFERENCE

COUNTY: CARROLL
DISTRICT: 7
DATE: 12/31/06

ROUTE NUMBER: MD 852K CONTINUED

INVENTORY DIRECTION: EAST

ROUTE NAME: NEW WINDSOR RD

STATE SYSTEM	FUNCTIONAL CLASS	MEDIAN TYPE	ACCESS CONTROL	NHS	MILEPOINT	MILEPOINT DESCRIPTION	MARKED LANES	SURFACE WIDTH/TYPE*	AADT
MUNICIPAL	U URB LOCAL	NONE (UNDIV)	NONE	NOT NHS	01.980		2	24I	3,422
					01.980	SPEED LIMIT 25 MPH			
					02.030		2	25I	
					02.030 MU9350	35TH ST			
					02.080		2	22I	
					02.080 MU460	RIDGE RD			
	URB MINOR ART				02.110				
					02.110 MU9340	34TH ST			
					02.120 MU209	W GREEN ST			
					02.160 MU8245	UNION ALLEY			
					02.190 MU540	UNIONTOWN RD			
					02.190 MU332	W MAIN ST			
					02.190	STOP SIGN			

ROUTE NUMBER: MD 852M

INVENTORY DIRECTION: EAST

ROUTE NAME: OLD NEW WINDSOR RD

STATE SYSTEM	FUNCTIONAL CLASS	MEDIAN TYPE	ACCESS CONTROL	NHS	MILEPOINT	MILEPOINT DESCRIPTION	MARKED LANES	SURFACE WIDTH/TYPE*	AADT
STATE SECONDARY	U RUR LOCAL	NONE (UNDIV)	NONE	NOT NHS	00.000		2	18G	0
					00.000	ROAD END - BARRICADE			
					00.150 MU 73	GULLO RD			
					00.200 MD852	OLD NEW WINDSOR PIKE			
					00.200	STOP SIGN			

ROUTE NUMBER: MD 853A

INVENTORY DIRECTION: NORTH

ROUTE NAME: NO NAME

STATE SYSTEM	FUNCTIONAL CLASS	MEDIAN TYPE	ACCESS CONTROL	NHS	MILEPOINT	MILEPOINT DESCRIPTION	MARKED LANES	SURFACE WIDTH/TYPE*	AADT
STATE SECONDARY	R RUR LOCAL	NONE (UNDIV)	NONE	NOT NHS	00.000		2	16J	0
					00.000	ROAD END - BARRICADE			
					00.030 MD194E	NO NAME			
					00.120	ROAD END			

*A,B = UNIMPROVED; C = GRADED & DRAINED; D,E = SOIL, GRAVEL, STONE; F,G = LOW TYPE BITUMINOUS
H,I = HIGH TYPE BITUMINOUS; J = CONCRETE; K = BRICK; L = BLOCK

STATE HIGHWAY LOCATION REFERENCE

COUNTY: CARROLL
DISTRICT: 7
DATE: 12/31/06

ROUTE NUMBER: MD 853C
INVENTORY DIRECTION: NORTH
ROUTE NAME: NO NAME

STATE SYSTEM	FUNCTIONAL CLASS	MEDIAN TYPE	ACCESS CONTROL	NHS	MILEPOINT	MILEPOINT DESCRIPTION	MARKED LANES	SURFACE WIDTH/TYPE*	AADT
STATE SECONDARY	R RUR LOCAL	NONE (UNDIV)	NONE	NOT NHS	00.000		2	18J	0
					00.000	ROAD END			
					00.080 CO 54	STONE RD N			

ROUTE NUMBER: MD 853E
INVENTORY DIRECTION: NORTH
ROUTE NAME: NO NAME

STATE SYSTEM	FUNCTIONAL CLASS	MEDIAN TYPE	ACCESS CONTROL	NHS	MILEPOINT	MILEPOINT DESCRIPTION	MARKED LANES	SURFACE WIDTH/TYPE*	AADT
STATE SECONDARY	R URB LOCAL	NONE (UNDIV)	NONE	NOT NHS	00.000		2	16J	0
					00.000	ROAD END			
					00.050		2	18G	
					00.050 MD194D	NO NAME			
					00.120	DRAINAGE 2-36" CMP			
	RUR LOCAL				00.300		2	22G	
					00.320				
					00.320 CO 43	ANGELL RD			
					00.330	SIGN: ROAD CLOSED TO THRU TRAFFIC			
					00.360		2	18G	
					00.540	ROAD END - BARRICADE			

ROUTE NUMBER: MD 853F
INVENTORY DIRECTION: NORTH
ROUTE NAME: NO NAME

STATE SYSTEM	FUNCTIONAL CLASS	MEDIAN TYPE	ACCESS CONTROL	NHS	MILEPOINT	MILEPOINT DESCRIPTION	MARKED LANES	SURFACE WIDTH/TYPE*	AADT
STATE SECONDARY	R RUR LOCAL	NONE (UNDIV)	NONE	NOT NHS	00.000		2	18G	0
					00.000	ROAD END - BARRICADE			
					00.150		2	22G	
					00.190	SIGN: ROAD CLOSED TO THRU TRAFFIC			
					00.200 CO 57	BROWN RD			
					00.200	STOP SIGN			

*A,B = UNIMPROVED; C = GRADED & DRAINED; D,E = SOIL, GRAVEL, STONE; F,G = LOW TYPE BITUMINOUS
H,I = HIGH TYPE BITUMINOUS; J = CONCRETE; K = BRICK; L = BLOCK

STATE HIGHWAY LOCATION REFERENCE

COUNTY: CARROLL
DISTRICT: 7
DATE: 12/31/06

ROUTE NUMBER: MD 854A
INVENTORY DIRECTION: NORTH
ROUTE NAME: OLD WASHINGTON RD

STATE SYSTEM	FUNCTIONAL CLASS	MEDIAN TYPE	ACCESS CONTROL	NHS	MILEPOINT	MILEPOINT DESCRIPTION	MARKED LANES	SURFACE WIDTH/TYPE*	AADT
STATE SECONDARY	R RUR LOCAL	NONE (UNDIV)	NONE	NOT NHS	00.000		2	22I	647
					00.000	CO553 BUSHEY RD			
					00.000	STOP SIGN			
					00.030	SPEED LIMIT 30 MPH			
					00.420	SHA SALT DOME			
					00.540		2	24I	
					00.780		2	22I	
					01.050	STRUC #6063 LITTLE MORGAN RUN			
					01.620	CO849 HERITAGE LA			
					01.960	CO1317 POTOMAC CT			
					02.260	CO629 BARTHOLOW RD			
					02.500		2	12H	
					02.500	CO552 BEAR BRANCH RD			
					02.640	ROAD END			

ROUTE NUMBER: MD 854B
INVENTORY DIRECTION: NORTH
ROUTE NAME: OLD WASHINGTON RD

STATE SYSTEM	FUNCTIONAL CLASS	MEDIAN TYPE	ACCESS CONTROL	NHS	MILEPOINT	MILEPOINT DESCRIPTION	MARKED LANES	SURFACE WIDTH/TYPE*	AADT
STATE SECONDARY	R RUR LOCAL	NONE (UNDIV)	NONE	NOT NHS	00.000		2	15H	2,170
					00.000	CO549 MULLER RD			
					00.010	DRAINAGE CBC 4'X22'X3'			
					00.030	SPEED LIMIT 30 MPH			
					00.300	STRUC #6043 MORGAN RUN			
					00.880	DRAINAGE CBC 2'X16'X2'			
					00.980		2	16H	
					01.370		2	18H	
					01.370	CO285 NICODEMUS RD			
					01.370	STOP SIGN			
					01.370	SIGN: SHIPLEY			
					01.400	SPEED LIMIT 40 MPH			
					01.450		2	20H	
					01.720	TOWN HALL			
					01.760	ZION UNITED METHODIST CHURCH			

*A,B = UNIMPROVED; C = GRADED & DRAINED; D,E = SOIL, GRAVEL, STONE; F,G = LOW TYPE BITUMINOUS
H,I = HIGH TYPE BITUMINOUS; J = CONCRETE; K = BRICK; L = BLOCK

STATE HIGHWAY LOCATION REFERENCE

COUNTY: CARROLL
DISTRICT: 7
DATE: 12/31/06

ROUTE NUMBER: MD 854B CONTINUED

INVENTORY DIRECTION: NORTH

ROUTE NAME: OLD WASHINGTON RD

STATE SYSTEM	FUNCTIONAL CLASS	MEDIAN TYPE	ACCESS CONTROL	NHS	MILEPOINT	MILEPOINT DESCRIPTION	MARKED LANES	SURFACE WIDTH/TYPE*	AADT
STATE SECONDARY	R RUR LOCAL	NONE (UNDIV)	NONE	NOT NHS	01.760	ZION CEMETERY	2	20H	2,170
					02.380	SIGN: SHIPLEY			
	RUR MINOR COLL				02.420		2	22I	
					02.420 CO555	SALEM BOTTOM RD			
					02.800 OP192	LAMONT DR			
					02.900 OP191	NO NAME			
					03.400 CO290	WARFIELDSBURG RD			
	URB COLL				03.600		2	20I	
					03.600 CO524	SHORT LANE RD			
					03.900		2	29I	
		CURBED			03.920		2	52I	
					03.920	SPUR FR MD 32			
					03.930 MD 32	SYKESVILLE RD			
					03.930	STOP SIGN			

ROUTE NUMBER: MD 879

INVENTORY DIRECTION: EAST

ROUTE NAME: OLD GAMBER RD

STATE SYSTEM	FUNCTIONAL CLASS	MEDIAN TYPE	ACCESS CONTROL	NHS	MILEPOINT	MILEPOINT DESCRIPTION	MARKED LANES	SURFACE WIDTH/TYPE*	AADT
STATE SECONDARY	R URB LOCAL	NONE (UNDIV)	NONE	NOT NHS	00.000		2	20I	0
					00.000	ROAD END - BARRICADE			
					00.170		2	34I	
					00.200 MD 91	GAMBER RD			
					00.200	STOP SIGN			

ROUTE NUMBER: MD 879A

INVENTORY DIRECTION: EAST

ROUTE NAME: NO NAME

STATE SYSTEM	FUNCTIONAL CLASS	MEDIAN TYPE	ACCESS CONTROL	NHS	MILEPOINT	MILEPOINT DESCRIPTION	MARKED LANES	SURFACE WIDTH/TYPE*	AADT
STATE SECONDARY	R URB LOCAL	NONE (UNDIV)	NONE	NOT NHS	00.000		2	20I	0
					00.000	ROAD END			
					00.020 MD 91A	NO NAME			
					00.040	ROAD END - IMPASSABLE			

*A,B = UNIMPROVED; C = GRADED & DRAINED; D,E = SOIL, GRAVEL, STONE; F,G = LOW TYPE BITUMINOUS
H,I = HIGH TYPE BITUMINOUS; J = CONCRETE; K = BRICK; L = BLOCK

STATE HIGHWAY LOCATION REFERENCE

COUNTY: CARROLL
DISTRICT: 7
DATE: 12/31/06

ROUTE NUMBER: MD 879B
INVENTORY DIRECTION: NORTH
ROUTE NAME: OLD GAMBER RD

STATE SYSTEM	FUNCTIONAL CLASS	MEDIAN TYPE	ACCESS CONTROL	NHS	MILEPOINT	MILEPOINT DESCRIPTION	MARKED LANES	SURFACE WIDTH/TYPE*	AADT
STATE SECONDARY	R URB LOCAL	NONE (UNDIV)	NONE	NOT NHS	00.000		2	21I	99
					00.000 MD 91	GAMBER RD			
					00.000	STOP SIGN			
					00.020	SPEED LIMIT 30 MPH			
					00.520 CO1462	LAUREN HILL CT			
					00.580 MD 91	GAMBER RD			
					00.580 OP1229	PRESERVE DR (AHEAD)			
					00.580	STOP SIGN			

ROUTE NUMBER: MD 879C
INVENTORY DIRECTION: EAST
ROUTE NAME: NO NAME

STATE SYSTEM	FUNCTIONAL CLASS	MEDIAN TYPE	ACCESS CONTROL	NHS	MILEPOINT	MILEPOINT DESCRIPTION	MARKED LANES	SURFACE WIDTH/TYPE*	AADT
STATE SECONDARY	R RUR LOCAL	NONE (UNDIV)	NONE	NOT NHS	00.000		2	20I	0
					00.000 MD 91	GAMBER RD			
					00.060	ROAD END			

ROUTE NUMBER: MD 879D
INVENTORY DIRECTION: NORTH
ROUTE NAME: NO NAME

STATE SYSTEM	FUNCTIONAL CLASS	MEDIAN TYPE	ACCESS CONTROL	NHS	MILEPOINT	MILEPOINT DESCRIPTION	MARKED LANES	SURFACE WIDTH/TYPE*	AADT
STATE SECONDARY	R URB LOCAL	NONE (UNDIV)	NONE	NOT NHS	00.000		2	20I	3,089
					00.000 MD 91	GAMBER RD			
					00.000	STOP SIGN			
					00.060	SPEED LIMIT 30 MPH			
					00.300		2	24I	
					00.300 CO490	OLD WESTMINSTER PIKE			
					00.340 MD140	BALTIMORE BLVD			
					00.360		2	20I	
					00.870		2	24I	
					00.870	SPUR TO & FR MD 91			
					00.910 MD 91	EMORY RD			

*A,B = UNIMPROVED; C = GRADED & DRAINED; D,E = SOIL, GRAVEL, STONE; F,G = LOW TYPE BITUMINOUS
H,I = HIGH TYPE BITUMINOUS; J = CONCRETE; K = BRICK; L = BLOCK

STATE HIGHWAY ADMINISTRATION OF MARYLAND
HIGHWAY INFORMATION SERVICES DIVISION
DATA SUPPORT GROUP

STATE HIGHWAY LOCATION REFERENCE

COUNTY: CARROLL

DISTRICT: 7

DATE: 12/31/06

ROUTE NUMBER: MD 879D CONTINUED

INVENTORY DIRECTION: NORTH

ROUTE NAME: NO NAME

STATE SYSTEM	FUNCTIONAL CLASS	MEDIAN TYPE	ACCESS CONTROL	NHS	MILEPOINT	MILEPOINT DESCRIPTION	MARKED LANES	SURFACE WIDTH/TYPE*	AADT
STATE SECONDARY	R URB LOCAL	NONE (UNDIV)	NONE	NOT NHS	00.910 CO888	INDUSTRIAL PARK DR (AHEAD)	2	24I	3,089
					00.910	STOP SIGN			

ROUTE NUMBER: MD 879E

INVENTORY DIRECTION: EAST

ROUTE NAME: NO NAME

STATE SYSTEM	FUNCTIONAL CLASS	MEDIAN TYPE	ACCESS CONTROL	NHS	MILEPOINT	MILEPOINT DESCRIPTION	MARKED LANES	SURFACE WIDTH/TYPE*	AADT
STATE SECONDARY	R RUR LOCAL	NONE (UNDIV)	NONE	NOT NHS	00.000		2	20I	0
					00.000	ROAD END			
					00.150 MD 91	EMORY RD			
					00.150	STOP SIGN			

ROUTE NUMBER: MD 904

INVENTORY DIRECTION: NORTH

ROUTE NAME: NELSON RD

STATE SYSTEM	FUNCTIONAL CLASS	MEDIAN TYPE	ACCESS CONTROL	NHS	MILEPOINT	MILEPOINT DESCRIPTION	MARKED LANES	SURFACE WIDTH/TYPE*	AADT
STATE SECONDARY	R URB LOCAL	NONE (UNDIV)	NONE	NOT NHS	00.000		2	19I	0
					00.000 MD 32	SYKESVILLE RD			
					00.000	STOP SIGN			
					00.330	DRAINAGE 48" CP			
					00.580	ROAD END			
					00.580	PVT DR (AHEAD)			

ROUTE NUMBER: MD 904A

INVENTORY DIRECTION: NORTH

ROUTE NAME: BEN ROSE LA

STATE SYSTEM	FUNCTIONAL CLASS	MEDIAN TYPE	ACCESS CONTROL	NHS	MILEPOINT	MILEPOINT DESCRIPTION	MARKED LANES	SURFACE WIDTH/TYPE*	AADT
STATE SECONDARY	R RUR LOCAL	NONE (UNDIV)	NONE	NOT NHS	00.000		2	18I	0
					00.000 CO619	JIM BOWERS RD			
					00.660	ROAD END - GATE			
					00.660	ENT TO MORGAN RUN NATURAL ENVIRONMENTAL			

*A,B = UNIMPROVED; C = GRADED & DRAINED; D,E = SOIL, GRAVEL, STONE; F,G = LOW TYPE BITUMINOUS
H,I = HIGH TYPE BITUMINOUS; J = CONCRETE; K = BRICK; L = BLOCK

STATE HIGHWAY LOCATION REFERENCE

COUNTY: CARROLL
DISTRICT: 7
DATE: 12/31/06

ROUTE NUMBER: MD 904D
INVENTORY DIRECTION: NORTH
ROUTE NAME: RUNNYMEDE RD

STATE SYSTEM	FUNCTIONAL CLASS	MEDIAN TYPE	ACCESS CONTROL	NHS	MILEPOINT	MILEPOINT DESCRIPTION	MARKED LANES	SURFACE WIDTH/TYPE*	AADT
STATE SECONDARY	R RUR LOCAL	NONE (UNDIV)	NONE	NOT NHS	00.000		2	18I	0
					00.000 CO 62	BEAR RUN RD			
					00.630	ROAD END			

*A,B = UNIMPROVED; C = GRADED & DRAINED; D,E = SOIL, GRAVEL, STONE; F,G = LOW TYPE BITUMINOUS
H,I = HIGH TYPE BITUMINOUS; J = CONCRETE; K = BRICK; L = BLOCK