

2006

Calendar Year

HIGHWAY LOCATION REFERENCE

ALL INTERSECTIONS

Data as of December 31, 2006




FREDERICK

COUNTY

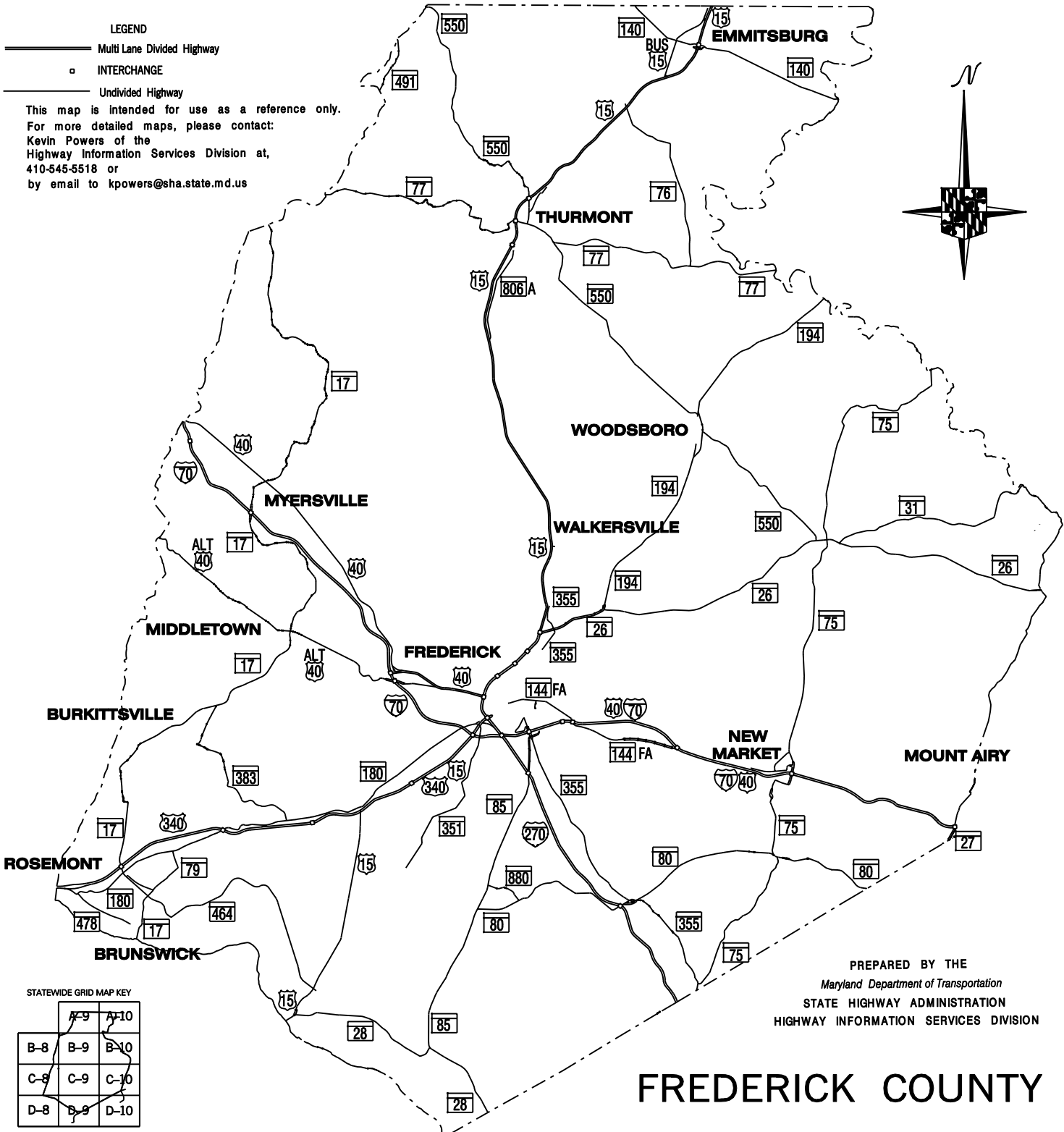
SHA DISTRICT #7

F



- LEGEND**
-  Multi Lane Divided Highway
 -  INTERCHANGE
 -  Undivided Highway

This map is intended for use as a reference only.
 For more detailed maps, please contact:
 Kevin Powers of the
 Highway Information Services Division at,
 410-545-5518 or
 by email to kpowers@sha.state.md.us



STATEWIDE GRID MAP KEY

	A-9	A-10
B-8	B-9	B-10
C-8	C-9	C-10
D-8	D-9	D-10

PREPARED BY THE
 Maryland Department of Transportation
 STATE HIGHWAY ADMINISTRATION
 HIGHWAY INFORMATION SERVICES DIVISION

FREDERICK COUNTY

ROUTE ALERT LIST

FREDERICK COUNTY

MD 904-G has been conveyed to a private entity. This road has been removed from our inventory.

MD 355, Wormans Mill Road - This road has been shortened from 14.21 to 14.11, which deleted this roads connection to US 15 Catoclin Mountain Highway.

MARYLAND STATE HIGHWAY ADMINISTRATION
HIGHWAY INFORMATION SERVICES DIVISION
STATE MAINTAINED HIGHWAYS ON THE NATIONAL HIGHWAY SYSTEM
AS OF DECEMBER 31, 2006

COUNTY: FREDERICK

ROUTE	MAINLINE	BEG DESCRIPTION	END DESCRIPTION	NHS TYPE
IS 70	MAINLINE	0.000 WASHINGTON CO/L	29.370 CARROLL CO/L	NHS SYSTEM
IS 270	MAINLINE	0.000 MONTGOMERY CO/L	10.090 IS 70 EISENHOWER MEMORIAL HWY	NHS SYSTEM
MD 140	MAINLINE	0.000 CARROLL CO/L	4.610 US 15 CATOCTIN MOUNTAIN HWY	NHS SYSTEM
MD 180	MAINLINE	0.000 US 340 JEFFERSON PIKE/JEFFERSON NAT PIKE	0.420 MD 478 KNOXVILLE RD	PUBLIC TRANSIT
MD 478	MAINLINE	0.000 MD 180 JEFFERSON PIKE	1.880 MU 350 W POTOMAC ST (AHEAD)	PUBLIC TRANSIT
US 15	MAINLINE	0.000 BEGIN STRUCTURE IN VIRGINIA	11.930 US 40 FREDERICK FREEWAY (AHEAD)	NHS SYSTEM
US 15	MAINLINE	12.630 US 40 FREDERICK FRWY/W PATRICK ST (BACK)	37.850 PENNSYLVANIA ST/L	NHS SYSTEM
US 40	MAINLINE	13.170 US 15 FREDERICK FREEWAY (BACK)	14.520 IS 70 EISENHOWER MEMORIAL HWY	NHS SYSTEM
US 340	MAINLINE	0.000 WASHINGTON CO/L	10.030 US 15 JEFFERSON NATIONAL PIKE (AHEAD)	NHS SYSTEM

STATE HIGHWAY ADMINISTRATION OF MARYLAND
HIGHWAY INFORMATION SERVICES DIVISION
DATA SUPPORT GROUP

STATE HIGHWAY LOCATION REFERENCE

COUNTY: FREDERICK
DISTRICT: 7
DATE: 12/31/06

ROUTE NUMBER: IS 70
INVENTORY DIRECTION: EAST
ROUTE NAME: EISENHOWER MEMORIAL HWY

STATE SYSTEM	FUNCTIONAL CLASS	MEDIAN TYPE	ACCESS CONTROL	NHS	MILEPOINT	MILEPOINT DESCRIPTION	MARKED LANES	SURFACE WIDTH/TYPE*	AADT
STATE PRIMARY	R	RUR INTERSTATE	POSITIVE BARRIER	FULL	NHS	00.000	6	72I	65,360
					00.000	WASHINGTON CO/L			
					00.020	STRUC #10132 APPALACHIAN TRAIL			
					00.081	CROSSOVER			
					00.120	CROSSOVER			
					00.400				
					00.500		5	60I	
					00.710	INTERSTATE MILE MARKER 39.0			
					01.570	BEGIN BRIDGE			
					01.590	CO248 MONUMENT RD			
					01.590	STRUC #10133			
					01.610	END BRIDGE			
					01.690	TRAVEL ADVISORY SIGN			
					01.700	INTERSTATE MILE MARKER 40.0			
					01.734	CROSSOVER			
		UNPROTECTED			02.160				
					02.420	BEGIN BRIDGE			
					02.440	CO251 MT TABOR RD			
					02.440	STRUC #10134			
					02.450	END BRIDGE			
					02.700	INTERSTATE MILE MARKER 41.0			
					03.123	CROSSOVER			
					03.290		4	48I	
					03.290	STRUC #10135 GRINDSTONE RUN			
					03.360	RP 70- 8 RAMP 8 FR MD 17 SB TO IS 70 WB			
					03.410	RP 70- 6 RAMP 6 FR IS 70 EB TO MD 17 SB			
	U				03.450	IN CORP LMTS MYERSVILLE			
					03.590				70,100
					03.590	MD 17 MYERSVILLE MIDDLETOWN RD			
					03.590	STRUC #10136			
					03.590	EXIT #42			
					03.690	INTERSTATE MILE MARKER 42.0			
					03.730	OUT CORP LMTS MYERSVILLE			
	R				03.760	RP 70- 2 RAMP 2 FR IS 70 WB TO MD 17 NB			
					03.900	RP 70- 4 RAMP 4 FR MD 17 NB TO IS 70 EB			

*A,B = UNIMPROVED; C = GRADED & DRAINED; D,E = SOIL, GRAVEL, STONE; F,G = LOW TYPE BITUMINOUS
H,I = HIGH TYPE BITUMINOUS; J = CONCRETE; K = BRICK; L = BLOCK

STATE HIGHWAY ADMINISTRATION OF MARYLAND
HIGHWAY INFORMATION SERVICES DIVISION
DATA SUPPORT GROUP

STATE HIGHWAY LOCATION REFERENCE

COUNTY: FREDERICK
DISTRICT: 7
DATE: 12/31/06

ROUTE NUMBER: IS 70 CONTINUED

INVENTORY DIRECTION: EAST

ROUTE NAME: EISENHOWER MEMORIAL HWY

STATE SYSTEM	FUNCTIONAL CLASS	MEDIAN TYPE	ACCESS CONTROL	NHS	MILEPOINT	MILEPOINT DESCRIPTION	MARKED LANES	SURFACE WIDTH/TYPE*	AADT
STATE PRIMARY	R RUR INTERSTATE	UNPROTECTED	FULL	NHS	04.010	CROSSOVER	4	48I	70,100
					04.180	BEGIN BRIDGE			
					04.190	STRUC #10130 CATOCTIN CREEK			
					04.210	END BRIDGE			
					04.360	SPEED LIMIT 65 MPH			
					04.500		5	60I	
					04.690	INTERSTATE MILE MARKER 43.0			
					05.200		4	48I	
					05.520	BEGIN BRIDGE			
					05.550 CO136	HARMONY RD			
					05.550	STRUC #10129			
					05.580	END BRIDGE			
					05.700	INTERSTATE MILE MARKER 44.0			
					05.860		5	60I	
					06.150	ATR STATION #0021 (CABINET EB/L)			
					06.700	INTERSTATE MILE MARKER 45.0			
					07.026	CROSSOVER			
					07.710	INTERSTATE MILE MARKER 46.0			
					07.760	BEGIN BRIDGE			
					07.770 CO139	HOLLOW RD			
					07.770	STRUC #10127			
					07.790	END BRIDGE			
					08.650		6	72I	
					08.680	INTERSTATE MILE MARKER 47.0			
					08.820		5	60I	
	URB INTERSTATE				08.870				
					08.870 CO237	RIDGE RD			
					08.870	STRUC #10155			
					09.161				
		POSITIVE BARRIER			09.319				
					09.319	DIRECTIONAL CROSSOVER			
					09.710	INTERSTATE MILE MARKER 48.0			
					09.990 RP 70- 5	RAMP 5 FR IS 70 SB TO US 40 EB			
					10.100 RP 70- 2	RAMP 2 FR US 40 WB TO IS 70 NB			
					10.440	BEGIN BRIDGE			

*A,B = UNIMPROVED; C = GRADED & DRAINED; D,E = SOIL, GRAVEL, STONE; F,G = LOW TYPE BITUMINOUS
H,I = HIGH TYPE BITUMINOUS; J = CONCRETE; K = BRICK; L = BLOCK

STATE HIGHWAY ADMINISTRATION OF MARYLAND
HIGHWAY INFORMATION SERVICES DIVISION
DATA SUPPORT GROUP

STATE HIGHWAY LOCATION REFERENCE

COUNTY: FREDERICK
DISTRICT: 7
DATE: 12/31/06

ROUTE NUMBER: IS 70 CONTINUED
INVENTORY DIRECTION: EAST
ROUTE NAME: EISENHOWER MEMORIAL HWY

STATE SYSTEM	FUNCTIONAL CLASS	MEDIAN TYPE	ACCESS CONTROL	NHS	MILEPOINT	MILEPOINT DESCRIPTION	MARKED LANES	SURFACE WIDTH/TYPE*	AADT
STATE PRIMARY	R URB INTERSTATE	POSITIVE BARRIER	FULL	NHS	10.460		5	60I	61,960
		UNPROTECTED			10.460	RP 70- 5 RAMP 5 FR IS 70 SB TO US 40 EB			
					10.460	STRUC #10145			
					10.460	EXIT #48			
					10.470				
					10.470	END BRIDGE			
					10.710	INTERSTATE MILE MARKER 49.0			
					10.720	BEGIN BRIDGE			
					10.740				73,560
					10.740	US 40AL OLD NATIONAL PIKE			
					10.740	STRUC #10131			
					10.740	EXIT #49			
					10.760	END BRIDGE			
					11.010	RP 70- 6 RAMP 6 FR US 40AL EB TO IS 70 SB			
					11.040	RP 70- 4 RAMP 4 FR IS 70 NB TO US 40AL EB			
					11.570		4	48I	
					11.630	CO226 MT PHILLIP RD			
					11.630	STRUC #10126			
					11.690	INTERSTATE MILE MARKER 50.0			
					12.624	DRAINAGE #10263XO			
					12.710	INTERSTATE MILE MARKER 51.0			
					12.827	DRAINAGE STRUC #10264XO			
					12.830	SPEED LIMIT 55 MPH			
					12.961	CROSSOVER			
					13.080	VARIABLE MESSAGE SIGN #720 (NB/L)			
					13.390	MD180 JEFFERSON PIKE			
					13.390	STRUC #10144			
					13.450	RP 70- 6 RAMP 6 FR IS 70 EB TO RAMP 7 (TO US 15)			
					13.490	RP 70- 8 RAMP 8 FR RAMP 7 (TO US 15) TO IS 70 WB			
					13.660	BEGIN BRIDGE			
					13.670	RP 70- 7 RAMP 7 FR IS 70 WB TO US 15 SB			
					13.670	STRUC #10142			
					13.680	END BRIDGE			
					13.740	BEGIN BRIDGE			
					13.760				85,960

*A,B = UNIMPROVED; C = GRADED & DRAINED; D,E = SOIL, GRAVEL, STONE; F,G = LOW TYPE BITUMINOUS
H,I = HIGH TYPE BITUMINOUS; J = CONCRETE; K = BRICK; L = BLOCK

STATE HIGHWAY ADMINISTRATION OF MARYLAND
HIGHWAY INFORMATION SERVICES DIVISION
DATA SUPPORT GROUP

STATE HIGHWAY LOCATION REFERENCE

COUNTY: FREDERICK
DISTRICT: 7
DATE: 12/31/06

ROUTE NUMBER: IS 70 CONTINUED

INVENTORY DIRECTION: EAST

ROUTE NAME: EISENHOWER MEMORIAL HWY

STATE SYSTEM	FUNCTIONAL CLASS	MEDIAN TYPE	ACCESS CONTROL	NHS	MILEPOINT	MILEPOINT DESCRIPTION	MARKED LANES	SURFACE WIDTH/TYPE*	AADT
STATE PRIMARY	R URB INTERSTATE	UNPROTECTED	FULL	NHS	13.760 US 15	JEFFERSON NATIONAL PIKE	4	48I	85,960
					13.760	STRUC #10141			
					13.760	EXIT #52			
					13.780	END BRIDGE			
					13.800 RP 70- 3	RAMP 3 FR IS 70 EB TO US 15 NB			
					13.940	BEGIN BRIDGE			
					13.960 MD180	BALLENGER CREEK PIKE			
					13.960	STRUC #10128			
	U				13.970	IN CORP LMTS FREDERICK			
					13.970	END BRIDGE			
					14.040 RP 70- 7	RAMP 7 FR IS 70 WB TO US 15 SB			
					14.120 RP 70- 4	RAMP 4 FR US 15 NB TO IS 70 EB			
					14.203	DRAINAGE STRUC #10022X3			
					14.460 RP 70- 5	RAMP 5 FR US 40 SB TO IS 70 EB			
					14.460	STRUC #10138			
					14.460 RP 70- 6	RAMP 6 FR IS 70 EB TO IS 270 SB			
		POSITIVE BARRIER			14.480		6	72I	
					14.580 RP 70- 7	RAMP 7 IS 70 WB TO IS 270 SB			
					14.600 RP 70- 5	RAMP 5 FR US 40 SB TO IS 70 EB			
					14.630		5	60I	
					14.630	BEGIN BRIDGE			
					14.650				82,170
NAME: BALTO NATIONAL PIKE					14.650 US 40	FREDERICK FREEWAY			
					14.650 IS270	EISENHOWER MEMORIAL HWY			
					14.650	STRUC #10103			
					14.650	STRUC #10137			
					14.650	EXIT #53			
					14.670	END BRIDGE			
					14.680 RP 70- 1	RAMP 1 FR IS 270 NB TO IS 70 WB			
					14.682	INTERSTATE MILE MARKER 53.0			
					14.740 RP 70- 1	RAMP 1 FR IS 270 NB TO IS 70 WB			
					14.740	STRUC #10122			
					14.864		6	72I	
					14.864 RP 70- 2	RAMP 2 FR IS 70 WB TO US 40 NB			

*A,B = UNIMPROVED; C = GRADED & DRAINED; D,E = SOIL, GRAVEL, STONE; F,G = LOW TYPE BITUMINOUS
H,I = HIGH TYPE BITUMINOUS; J = CONCRETE; K = BRICK; L = BLOCK

STATE HIGHWAY ADMINISTRATION OF MARYLAND
HIGHWAY INFORMATION SERVICES DIVISION
DATA SUPPORT GROUP

STATE HIGHWAY LOCATION REFERENCE

COUNTY: FREDERICK
DISTRICT: 7
DATE: 12/31/06

ROUTE NUMBER: IS 70 CONTINUED
INVENTORY DIRECTION: EAST
ROUTE NAME: BALTO NATIONAL PIKE

STATE SYSTEM	FUNCTIONAL CLASS	MEDIAN TYPE	ACCESS CONTROL	NHS	MILEPOINT	MILEPOINT DESCRIPTION	MARKED LANES	SURFACE WIDTH/TYPE*	AADT
STATE PRIMARY	R URB INTERSTATE	POSITIVE BARRIER	FULL	NHS	14.960	OUT CORP LMTS FREDERICK	6	72I	82,170
					14.960 RP 70- 4	RAMP 4 FR RAMP 1 (FR IS 270) TO IS 70 EB			
					14.970 CO324	NEW DESIGN RD			
					14.970	STRUC #10104			
		UNPROTECTED			15.255				
					15.295		5	66I	
					15.340		4	54I	
					15.340 RP 70- 8	RAMP 8 FR STADIUM DR TO IS 70 WB			
					15.400		4	48I	
					15.400 RP 70- 7	RAMP 7 FR IS 70 WB TO STADIUM DR			
		POSITIVE BARRIER			15.480				78,840
					15.480 MD355	URBANA PIKE			
					15.480	STRUC #10105			
					15.480	EXIT #54			
					15.555 RP 70- 6	RAMP 6 FR IS 70 EB TO MD 85 SB			
					15.708	DRAINAGE 36" CP			
					15.795	PROPOSED RD			
					15.800 MD 85UL	MD 85 PROPOSED			
					15.800 MD475UL	MD 475 EXT			
					15.805	NO NAME (PROP)			
					15.940	DRAINAGE STRUC #10269X0			
	U				16.050	IN CORP LMTS FREDERICK			
					16.050 RP 70- 4	RAMP 4 FR MD 85 NB TO IS 70 EB			
					16.133		4	54I	
					16.170		4	48I	
					16.228	SPEED LIMIT 25 MPH			
					16.340	BEGIN BRIDGE			
					16.360				69,320
					16.360 MU1405	E SOUTH ST			
					16.360	STRUC #10106			
					16.360	EXIT #55			
					16.370	END BRIDGE			
					16.450 RP 70- 1	RAMP 1 FR MONOCACY BLVD TO IS 70 WB			
					16.450 RP 70- 3	RAMP 3 FR IS 70 EB TO SOUTH ST			

*A,B = UNIMPROVED; C = GRADED & DRAINED; D,E = SOIL, GRAVEL, STONE; F,G = LOW TYPE BITUMINOUS
H,I = HIGH TYPE BITUMINOUS; J = CONCRETE; K = BRICK; L = BLOCK

STATE HIGHWAY LOCATION REFERENCE

COUNTY: FREDERICK
DISTRICT: 7
DATE: 12/31/06

ROUTE NUMBER: IS 70 CONTINUED
INVENTORY DIRECTION: EAST
ROUTE NAME: BALTO NATIONAL PIKE

STATE SYSTEM	FUNCTIONAL CLASS	MEDIAN TYPE	ACCESS CONTROL	NHS	MILEPOINT	MILEPOINT DESCRIPTION	MARKED LANES	SURFACE WIDTH/TYPE*	AADT
STATE PRIMARY	R URB INTERSTATE	POSITIVE BARRIER	FULL	NHS	16.470	OUT CORP LMTS FREDERICK	4	48I	69,320
					16.550 RP 70- 2	RAMP 2 FR IS 70 WB TO MONOCACY BLVD			
					16.570 RP 70- 4	RAMP 4 FR SOUTH ST TO IS 70 EB			
					16.890 MD144FA	E PATRICK ST			
					16.890	STRUC #10107			
					16.890	EXIT #56			
					16.900	EMERGENCY EXIT RAMP FR BOWMANS FARM RD			
					16.980	INTERSTATE MILE MARKER 56.0			
					17.040		6	72I	
					17.170 RP 70- 6	RAMP 6 FR IS 70 EB TO MD 144FA			
					17.190 RP 70- 2	RAMP 2 FR IS 70 WB TO MD 144FA NB			
					17.290				62,631
					17.290 RP 70- 5	RAMP 5 FR MD 144FA TO IS 70 EB			
					17.750	SPEED LIMIT 65 MPH			
					17.810	BEGIN BRIDGE			
					17.850	STRUC #10183 MONOCACY RIVER			
					17.920	END BRIDGE			
					17.940	WEATHER STATION			
					17.948	INTERSTATE MILE MARKER 57.0			
					18.030	ATR STATION #0067 (CABINET EB/L)			
					18.040	CROSSOVER			
					18.070 CO414	LINGANORE RD			
					18.070	STRUC #10184			
					18.300	STRUC #10185P LONG BRANCH			
					18.840	BEGIN BRIDGE			
					18.850 CO1475	SPRING RIDGE PKWY			
					18.850	STRUC #10186			
					18.860	END BRIDGE			
					18.880	INTERSTATE MILE MARKER 58.0			
					19.550 CO852	QUINN RD			
					19.550	STRUC #10187			
					20.020	INTERSTATE MILE MARKER 59.0			
					20.050	RADIO TOWER			
					20.200 RP 70- 7	RAMP 7 FR IS 70 WB TO MD 144FA			

*A,B = UNIMPROVED; C = GRADED & DRAINED; D,E = SOIL,GRAVEL,STONE; F,G = LOW TYPE BITUMINOUS
H,I = HIGH TYPE BITUMINOUS; J = CONCRETE; K= BRICK; L = BLOCK

STATE HIGHWAY ADMINISTRATION OF MARYLAND
HIGHWAY INFORMATION SERVICES DIVISION
DATA SUPPORT GROUP

STATE HIGHWAY LOCATION REFERENCE

COUNTY: FREDERICK
DISTRICT: 7
DATE: 12/31/06

ROUTE NUMBER: IS 70 CONTINUED

INVENTORY DIRECTION: EAST

ROUTE NAME: BALTO NATIONAL PIKE

STATE SYSTEM	FUNCTIONAL CLASS	MEDIAN TYPE	ACCESS CONTROL	NHS	MILEPOINT	MILEPOINT DESCRIPTION	MARKED LANES	SURFACE WIDTH/TYPE*	AADT
STATE PRIMARY	R URB INTERSTATE	POSITIVE BARRIER	FULL	NHS	20.220		6	72J	62,631
					20.220	BEGIN BRIDGE			
					20.240	RP 70- 7 RAMP 7 FR IS 70 WB TO MD 144FA			
					20.250	CO1317 OLD NATIONAL PIKE			
					20.250	STRUC #10188			
					20.250	EXIT #59			
					20.260		6	72I	
					20.260	END BRIDGE			
					20.560				64,980
					20.560	RP 70- 4 RAMP 4 FR MD 144FA TO IS 70 EB			
					20.605		6	78I	
					20.650		6	72I	
					20.890	CROSSOVER			
					21.150	INTERSTATE MILE MARKER 60.0			
					21.860	CO365 MUSSETTER RD			
					21.860	STRUC #10157			
					22.150	INTERSTATE MILE MARKER 61.0			
					23.150	INTERSTATE MILE MARKER 62.0			
					23.464	CROSSOVER			
					23.527		6	78I	
					23.570		6	72I	
					23.690	RP 70- 8 RAMP 8 FR MD 75 SB TO IS 70 WB			
					23.720	RP 70- 6 RAMP 6 FR IS 70 EB TO MD 75 SB			
					23.890	STRUC #10175C DAVIS CREEK			
					23.960				65,150
					23.960	MD 75 GREEN VALLEY RD			
					23.960	STRUC #10156			
					23.960	EXIT #62			
					24.160	INTERSTATE MILE MARKER 63.0			
					24.210	RP 70- 4 RAMP 4 FR MD 75 NB TO IS 70 EB			
					24.220	RP 70- 2 RAMP 2 FR IS 70 WB TO MD 75 NB			
					24.320		6	78I	
					24.360		6	72I	
					24.440	CROSSOVER			
					24.800	STRUC #10021 BUSH CREEK			

*A,B = UNIMPROVED; C = GRADED & DRAINED; D,E = SOIL, GRAVEL, STONE; F,G = LOW TYPE BITUMINOUS
H,I = HIGH TYPE BITUMINOUS; J = CONCRETE; K = BRICK; L = BLOCK

STATE HIGHWAY LOCATION REFERENCE

COUNTY: FREDERICK
DISTRICT: 7
DATE: 12/31/06

ROUTE NUMBER: IS 70 CONTINUED
INVENTORY DIRECTION: EAST
ROUTE NAME: BALTO NATIONAL PIKE

STATE SYSTEM	FUNCTIONAL CLASS	MEDIAN TYPE	ACCESS CONTROL	NHS	MILEPOINT	MILEPOINT DESCRIPTION	MARKED LANES	SURFACE WIDTH/TYPE*	AADT
STATE PRIMARY	R URB INTERSTATE	POSITIVE BARRIER	FULL	NHS	25.150	INTERSTATE MILE MARKER 64.0	6	72I	65,150
					25.200	WEIGH STATION			
					25.420	EXIT FR MSP WEIGH STATION (EB)			
					25.560		6	78I	
					25.560	CROSSOVER			
					25.627		6	72I	
					26.170	INTERSTATE MILE MARKER 65.0			
	RUR INTERSTATE				26.230				
					26.230	CO397 BARTHOLOWS RD			
					26.230	STRUC #10160			
					26.270	DRAINAGE STRUC #10273XO			
					26.520	DRAINAGE STRUC #10274XO			
					26.620	DRAINAGE CP - 60"			
					26.830				
					26.870	CROSSOVER			
					27.156	DRAINAGE STRUCT #10259X0			
					27.160	INTERSTATE MILE MARKER 66.0			
					27.420	DRAINAGE CBC - 14'X200'X9'			
					27.630	BEGIN BRIDGE			
					27.640	CO401 BILL MOXLEY RD			
					27.640	STRUC #10161			
					27.660	END BRIDGE			
					27.710	BEGIN BRIDGE			
					27.730	STRUC #10039 OVER R/R			
					27.760	END BRIDGE			
					27.770		6	78I	
					27.820		6	72I	
					27.890	SPUR TO REST AREA			
					28.000	REST AREA/WITH RESTROOMS			
					28.150	SPUR FR REST AREA			
					28.170	INTERSTATE MILE MARKER 67.0			
					28.740	CROSSOVER			
					29.160	RP 70- 6 RAMP 6 FR IS 70 EB TO MD 27 SB			
					29.185	MILE MARKER 68.0			
					29.280	RP 70- 5 RAMP 5 FR MD 27 SB TO IS 70 EB			

*A,B = UNIMPROVED; C = GRADED & DRAINED; D,E = SOIL, GRAVEL, STONE; F,G = LOW TYPE BITUMINOUS
H,I = HIGH TYPE BITUMINOUS; J = CONCRETE; K = BRICK; L = BLOCK

STATE HIGHWAY LOCATION REFERENCE

COUNTY: FREDERICK
DISTRICT: 7
DATE: 12/31/06

ROUTE NUMBER: IS 70 CONTINUED

INVENTORY DIRECTION: EAST

ROUTE NAME: BALTO NATIONAL PIKE

STATE SYSTEM	FUNCTIONAL CLASS	MEDIAN TYPE	ACCESS CONTROL	NHS	MILEPOINT	MILEPOINT DESCRIPTION	MARKED LANES	SURFACE WIDTH/TYPE*	AADT
STATE PRIMARY	R RUR INTERSTATE	POSITIVE BARRIER	FULL	NHS	29.280 RP 70- 8	RAMP 8 FR MD 27 SB TO IS 70 WB	6	72I	65,150
					29.370	CARROLL CO/L			

ROUTE NUMBER: IS 270

INVENTORY DIRECTION: NORTH

ROUTE NAME: EISENHOWER MEMORIAL HWY

STATE SYSTEM	FUNCTIONAL CLASS	MEDIAN TYPE	ACCESS CONTROL	NHS	MILEPOINT	MILEPOINT DESCRIPTION	MARKED LANES	SURFACE WIDTH/TYPE*	AADT
STATE PRIMARY	R RUR INTERSTATE	UNPROTECTED	FULL	NHS	00.000		4	48I	90,041
					00.000	MONTGOMERY CO/L			
					00.280	INTERSTATE MILE MARKER 23.0			
					00.310	SPEED LIMIT 65 MPH			
		POSITIVE BARRIER			00.320				
					00.320	CROSSOVER			
					01.180 CO353	DOCTOR PERRY RD			
					01.180	STRUC #10080			
					01.190	RTMS SPEED STATION #S710001			
					01.300	INTERSTATE MILE MARKER 24.0			
					01.937	RTMS SPEED STATION			
					02.035	DRAINAGE STRUC #10299XO			
					02.050	STRUC #10174 BENNETT CREEK			
					02.260	STRUC #10079 BENNETT CREEK			
					02.300	INTERSTATE MILE MARKER 25.0			
					03.159	CROSSOVER			
					03.300	INTERSTATE MILE MARKER 26.0			
					03.390 RP270- 6	RAMP 6 FR MD 80 EB TO IS 270 SB			
					03.470 RP270- 5	RAMP 5 FR IS 270 SB TO MD 80 EB			
					03.520				77,740
					03.520 MD 80	FINGERBOARD RD			
					03.520	STRUC #10078			
					03.520	EXIT #26			
					03.560 RP270- 1	RAMP 1 FR IS 270 NB TO MD 80 WB			
					03.650 RP270- 2	RAMP 2 FR MD 80 WB TO IS 70 NB			
					03.717		4	56I	
					03.761		4	48I	

*A,B = UNIMPROVED; C = GRADED & DRAINED; D,E = SOIL, GRAVEL, STONE; F,G = LOW TYPE BITUMINOUS
H,I = HIGH TYPE BITUMINOUS; J = CONCRETE; K = BRICK; L = BLOCK

STATE HIGHWAY ADMINISTRATION OF MARYLAND
HIGHWAY INFORMATION SERVICES DIVISION
DATA SUPPORT GROUP

STATE HIGHWAY LOCATION REFERENCE

COUNTY: FREDERICK

DISTRICT: 7

DATE: 12/31/06

ROUTE NUMBER: IS 270 CONTINUED

INVENTORY DIRECTION: NORTH

ROUTE NAME: EISENHOWER MEMORIAL HWY

STATE SYSTEM	FUNCTIONAL CLASS	MEDIAN TYPE	ACCESS CONTROL	NHS	MILEPOINT	MILEPOINT DESCRIPTION	MARKED LANES	SURFACE WIDTH/TYPE*	AADT
STATE PRIMARY	R RUR INTERSTATE	POSITIVE BARRIER UNPROTECTED	FULL	NHS	03.798	DRAINAGE STRUC #10297XO	4	48I	77,740
					03.923				
					03.923	CROSSOVER			
					04.310	INTERSTATE MILE MARKER 27.0			
		POSITIVE BARRIER			04.895				
					04.960	CO332 PARK MILLS RD			
					04.960	STRUC #10077			
		UNPROTECTED			04.984				
					05.135	VARIABLE MESSAGE SIGN			
					05.320	INTERSTATE MILE MARKER 28.0			
					06.320	INTERSTATE MILE MARKER 29.0			
					06.480	CO359 BAKER VALLEY RD			
					06.480	STRUC #10076			
					07.072	CROSSOVER			
		POSITIVE BARRIER			07.080				
					07.290	BEGIN BRIDGE			
					07.330	STRUC #10075 MONOCACY RIVER			
					07.330	INTERSTATE MILE MARKER 30.0			
	URB INTERSTATE				07.390				
					07.390	END BRIDGE			
					07.650	R/R #CSX 140 446 S			
					07.650	STRUC #10074			
					07.857	CROSSOVER			
		UNPROTECTED			07.870				
					08.140	SPEED LIMIT 55 MPH			
					08.340	INTERSTATE MILE MARKER 31.0			
					08.410	RP270- 6 RAMP 6 FR MD 85 EB TO IS 270 SB			
					08.460	RP270- 4 RAMP 4 FR IS 270 NB TO MD 85 EB			
					08.510	RP270- 5 RAMP 5 FR IS 270 SB TO MD 85 EB			
					08.650				107,910
					08.650	MD 85 BUCKEYSTOWN PIKE			
					08.650	STRUC #10073			
					08.650	EXIT #31			
					08.760	RP270- 1 RAMP 1 FR IS 270 NB TO MD 85 WB			
					08.830	RP270- 8 RAMP 8 FR IS 270 SB TO MD 85 WB			

*A,B = UNIMPROVED; C = GRADED & DRAINED; D,E = SOIL, GRAVEL, STONE; F,G = LOW TYPE BITUMINOUS
H,I = HIGH TYPE BITUMINOUS; J = CONCRETE; K = BRICK; L = BLOCK

STATE HIGHWAY LOCATION REFERENCE

COUNTY: FREDERICK
DISTRICT: 7
DATE: 12/31/06

ROUTE NUMBER: IS 270 CONTINUED

INVENTORY DIRECTION: NORTH

ROUTE NAME: EISENHOWER MEMORIAL HWY

STATE SYSTEM	FUNCTIONAL CLASS	MEDIAN TYPE	ACCESS CONTROL	NHS	MILEPOINT	MILEPOINT DESCRIPTION	MARKED LANES	SURFACE WIDTH/TYPE*	AADT
STATE PRIMARY	R URB INTERSTATE	UNPROTECTED	FULL	NHS	08.870 RP270- 2	RAMP 2 FR MD 85 WB TO IS 270 NB	4	48I	107,910
					09.310	INTERSTATE MILE MARKER 32.0			
					09.410 RP 70- 1	RAMP 1 FR IS 270 NB TO IS 70 WB			
					09.580		5	60I	
					09.680 CO324	NEW DESIGN RD			
					09.680	STRUC #10110			
	U				09.690	IN CORP LMTS FREDERICK			
					09.760		4	48I	
					09.760 RP 70- 6	RAMP 6 FR IS 70 EB TO IS 270 SB			
					10.000	IS 70 (EB/L)			
					10.000	STRUC #10103			
					10.000	EXIT #32			
					10.090 IS 70	BALTO NATIONAL PIKE			
					10.090	STRUC #10137			
					10.090 US 40	FREDERICK FREEWAY			

ROUTE NUMBER: MD 15C

INVENTORY DIRECTION: EAST

ROUTE NAME: NO NAME

STATE SYSTEM	FUNCTIONAL CLASS	MEDIAN TYPE	ACCESS CONTROL	NHS	MILEPOINT	MILEPOINT DESCRIPTION	MARKED LANES	SURFACE WIDTH/TYPE*	AADT
STATE SECONDARY	U URB LOCAL	NONE (UNDIV)	PARTIAL	NOT NHS	00.000		2	32I	999
					00.000 MU373	TIPPIN DR (BACK)			
	R				00.020 RP 15- 8	RAMP 8 FR US 15 SB TO MD 15C			
					00.020 RP 15- 6	RAMP 6 FR MD 15C TO US 15 SB			
					00.020	OUT CORP LMTS THURMONT			
					00.050 US 15	CATOCTIN MOUNTAIN HWY			
					00.050	STRUC #10181			
					00.080		2	29I	
					00.080 RP 15- 3	RAMP 3 FR MD 15C EB TO RAMP 2 (TO US 15)			
					00.080 RP 15- 4	RAMP 4 FR US 15 NB TO US 15C EB			
					00.100 RP 15- 2	RAMP 2 FR MD 15C WB TO US 15 NB			
					00.120 MU183	FREDERICK RD			
					00.120 MU371	THURMONT BLVD (AHEAD)			

*A,B = UNIMPROVED; C = GRADED & DRAINED; D,E = SOIL, GRAVEL, STONE; F,G = LOW TYPE BITUMINOUS
H,I = HIGH TYPE BITUMINOUS; J = CONCRETE; K = BRICK; L = BLOCK

STATE HIGHWAY LOCATION REFERENCE

COUNTY: FREDERICK

DISTRICT: 7

DATE: 12/31/06

ROUTE NUMBER: MD 15C CONTINUED

INVENTORY DIRECTION: EAST

ROUTE NAME: NO NAME

STATE SYSTEM	FUNCTIONAL CLASS	MEDIAN TYPE	ACCESS CONTROL	NHS	MILEPOINT	MILEPOINT DESCRIPTION	MARKED LANES	SURFACE WIDTH/TYPE*	AADT
STATE SECONDARY	R URB LOCAL	NONE (UNDIV)	PARTIAL	NOT NHS	00.120	TRAFFIC SIGNAL	2	29I	999

ROUTE NUMBER: MD 15D

INVENTORY DIRECTION: NORTH

ROUTE NAME: SANDY SPRING LA EXT

STATE SYSTEM	FUNCTIONAL CLASS	MEDIAN TYPE	ACCESS CONTROL	NHS	MILEPOINT	MILEPOINT DESCRIPTION	MARKED LANES	SURFACE WIDTH/TYPE*	AADT
STATE SECONDARY	U URB LOCAL	NONE (UNDIV)	NONE	NOT NHS	00.000		2	20I	99
					00.000 US 15	CATOCTIN MOUNTAIN HWY			
					00.010		2	19G	
					00.040	ROAD END			

ROUTE NUMBER: MD 17

INVENTORY DIRECTION: NORTH

ROUTE NAME: S POTOMAC ST

STATE SYSTEM	FUNCTIONAL CLASS	MEDIAN TYPE	ACCESS CONTROL	NHS	MILEPOINT	MILEPOINT DESCRIPTION	MARKED LANES	SURFACE WIDTH/TYPE*	AADT
STATE SECONDARY	R URB MINOR ART	NONE (UNDIV)	NONE	NOT NHS	00.000		2	26I	5,121
					00.000	BEGIN BRIDGE IN VIRGINIA			
					00.000	STRUC #10024 POTOMAC RIVER			
					00.000	SPEED LIMIT 30 MPH			
					00.140	VIRGINIA ST/L			
	U				00.170	IN CORP LMTS BRUNSWICK			
					00.360	R/R #CSX 141 362 A			
					00.390 MU380	WALNUT ST			
					00.430 MU370	VIRGINIA AVE			
					00.460 MU350	W POTOMAC ST			
					00.480	END BRIDGE			
		CURBED			00.500		2	32J	
					00.520	SPUR TO MARYLAND AVE			
		ROUNDAABOUT			00.540		2	40J	
					00.540	BEGIN ROUNDAABOUT			
					00.550				8,091
					00.550 MU 40	WEST B ST			
					00.550 MU340	PETERSVILLE RD			

*A,B = UNIMPROVED; C = GRADED & DRAINED; D,E = SOIL, GRAVEL, STONE; F,G = LOW TYPE BITUMINOUS
H,I = HIGH TYPE BITUMINOUS; J = CONCRETE; K = BRICK; L = BLOCK

STATE HIGHWAY LOCATION REFERENCE

COUNTY: FREDERICK
DISTRICT: 7
DATE: 12/31/06

ROUTE NUMBER: MD 17 CONTINUED

INVENTORY DIRECTION: NORTH

ROUTE NAME: S POTOMAC ST

STATE SYSTEM	FUNCTIONAL CLASS	MEDIAN TYPE	ACCESS CONTROL	NHS	MILEPOINT	MILEPOINT DESCRIPTION	MARKED LANES	SURFACE WIDTH/TYPE*	AADT
STATE SECONDARY	U URB MINOR ART	ROUNDAABOUT	NONE	NOT NHS	00.550 MU320	MARYLAND AVE	2	40J	8,091
		CURBED			00.550	BRUNSWICK ROUNDAABOUT			
					00.560		2	32J	
					00.560	END ROUNDAABOUT			
		NONE (UNDIV)			00.580		2	24I	
NAME: PETERSVILLE RD					00.580 MD 17A	PETERSVILLE RD			
					00.580 MU 80	WEST C ST			
					00.600	SPEED LIMIT 30 MPH			
					00.760	SPEED LIMIT 40 MPH			
					00.850 MU240	GREENWOOD ST			
					00.960 MU100	CENTER ST			
NAME: BURKITTSVILLE RD					01.430	SPUR FR MD 17			
					01.450	OUT CORP LMTS BRUNSWICK			
					01.450	IN CORP LMTS ROSEMONT			
					01.450 MD 79	PETERSVILLE RD			
					01.450 MD464	SOUDER RD			
					01.450	TRAFFIC SIGNAL			
					01.476	SPUR TO MD 17			
					01.770	SPEED LIMIT 50 MPH			
R					01.800	OUT CORP LMTS ROSEMONT			
					02.340 MD871G	ROSEMONT DR			
		PAINTED			02.450				
		NONE (UNDIV)			02.486				
		CURBED			02.520		2	28I	
		ROUNDAABOUT			02.540		2	40I	
					02.540	BEGIN ROUNDAABOUT			
					02.550 MD180	JEFFERSON PIKE			
					02.550	ROUNDAABOUT			
		CURBED			02.560		2	28I	
					02.560	END ROUNDAABOUT			
		PAINTED			02.580		2	24I	
		NONE (UNDIV)			02.610		2	26I	
					02.610 RP340- 4	RAMP 4 FR MD 17 NB TO US 340 EB			
					02.630 RP340- 6	RAMP 6 FR US 340 EB TO MD 17 SB			

*A,B = UNIMPROVED; C = GRADED & DRAINED; D,E = SOIL, GRAVEL, STONE; F,G = LOW TYPE BITUMINOUS
H,I = HIGH TYPE BITUMINOUS; J = CONCRETE; K = BRICK; L = BLOCK

STATE HIGHWAY LOCATION REFERENCE

COUNTY: FREDERICK
DISTRICT: 7
DATE: 12/31/06

ROUTE NUMBER: MD 17 CONTINUED

INVENTORY DIRECTION: NORTH

ROUTE NAME: BURKITTSVILLE RD

STATE SYSTEM	FUNCTIONAL CLASS	MEDIAN TYPE	ACCESS CONTROL	NHS	MILEPOINT	MILEPOINT DESCRIPTION	MARKED LANES	SURFACE WIDTH/TYPE*	AADT
STATE SECONDARY	R URB MINOR ART	NONE (UNDIV)	NONE	NOT NHS	02.660 RP340- 3	RAMP 3 FR RAMP 6 (FR US 340) TO MD 17 NB	2	26I	8,091
					02.670 RP340- 5	RAMP 5 FR MD 17 SB TO RAMP 4 (TO US 340)			
					02.680	BEGIN BRIDGE			
	RUR MAJ COLL				02.700				2,251
					02.700 US340	JEFFERSON NATIONAL PIKE			
					02.700	STRUC #10114			
					02.700	EXIT #2			
					02.730	END BRIDGE			
					02.750 RP340- 1	RAMP 1 FR MD 17 NB TO RAMP 8 (TO US 340)			
					02.760 RP340- 7	RAMP 7 FR RAMP 2 (FR US 340) TO MD 17 SB			
					02.780		2	24I	
					02.780 RP340- 8	RAMP 8 FR MD 17 SB TO US 340 WB			
					02.810 RP340- 2	RAMP 2 FR US 340 WB TO MD 17 NB			
					02.880 CO277	MOUNTAIN RD E			
					02.918	DRAINAGE STRUC #10226X0			
					03.117	DRAINAGE STRUC #10227X0			
					03.210		2	20I	
					03.740 CO273	BRENTLAND RD			
					03.938	DRAINAGE STRUC #10228X0			
					04.103	DRAINAGE STRUC #10229X0			
					04.610 CO274	LEES LA			
					06.150	SPEED LIMIT 40 MPH			
					06.340 CO276	BROWNSVILLE PASS RD			
NAME: POTOMAC ST	U				06.440	IN CORP LMTS BURKITTSVILLE			
					06.650	SPEED LIMIT 25 MPH			
					06.790 MU 70	SEMINARY LA			
					06.800 MU 30	LAKESIDE DR			
					06.830		2	22K	
					06.850 MU 51	E MAIN ST			
					06.850	STOP SIGN			
					06.850 MU 50	W MAIN ST			
					06.880		2	22I	
					06.880 MU 20	E CEMETERY LA			

*A,B = UNIMPROVED; C = GRADED & DRAINED; D,E = SOIL, GRAVEL, STONE; F,G = LOW TYPE BITUMINOUS
H,I = HIGH TYPE BITUMINOUS; J = CONCRETE; K = BRICK; L = BLOCK

STATE HIGHWAY LOCATION REFERENCE

COUNTY: FREDERICK
DISTRICT: 7
DATE: 12/31/06

ROUTE NUMBER: MD 17 CONTINUED

INVENTORY DIRECTION: NORTH

ROUTE NAME: POTOMAC ST

STATE SYSTEM	FUNCTIONAL CLASS	MEDIAN TYPE	ACCESS CONTROL	NHS	MILEPOINT	MILEPOINT DESCRIPTION	MARKED LANES	SURFACE WIDTH/TYPE*	AADT
STATE SECONDARY	U RUR MAJ COLL	NONE (UNDIV)	NONE	NOT NHS	06.882	CEMETERY DR	2	22I	2,251
					06.950	SPEED LIMIT 55 MPH			
					07.075	DRAINAGE STRUC #10230XO			
					07.100	STRUC #10023			
NAME: BURKITTSVILLE MIDDLETOWN RD	R				07.400	OUT CORP LMTS BURKITTSVILLE			
					07.510		2	24I	
					07.652	DRAINAGE STRUC #10223XO			
					08.160				1,861
					08.160 CO258	PICNIC WOODS RD			
					08.610 CO268	ARNOLD RD			
					09.330 CO1155	MORNINGSIDE CT			
					09.470				6,711
					09.470 MD383	BROAD RUN JEFFERSON RD			
					09.470 CO1156	SCHNEIDER DR			
					09.810 CO217	BENNIES HILL RD			
					10.070 CO1370	HIGH HOPES DR			
					10.170 CO265	QUEBEC SCHOOL RD			
					10.290	DRAINAGE STRUC #10231XO			
					10.600	STRUC #10019 MIDDLE CREEK			
					11.206	DRAINAGE STRUC #10232XO			
					11.620	STRUC #10018 CATOCTIN CREEK			
					12.080 CO799	COUNTRYSIDE DR			
					12.124	SPEED LIMIT 40 MPH			
					12.280 CO1434	MAERK RD			
	U URB MINOR ART				12.300				
NAME: S CHURCH ST					12.300	IN CORP LMTS MIDDLETOWN			
					12.330	SPEED LIMIT 25 MPH			
					12.380 MU 70	S JEFFERSON ST			
					12.380 CO209	OLD MIDDLETOWN RD			
					12.453	SPEED LIMIT 30 MPH			
					12.600 MU170	S CHURCH ST			
					12.620		2	22I	
					12.780 MU 40	FRANKLIN ST			
					12.820 MU 5	BOILEAU DR			

*A,B = UNIMPROVED; C = GRADED & DRAINED; D,E = SOIL, GRAVEL, STONE; F,G = LOW TYPE BITUMINOUS
H,I = HIGH TYPE BITUMINOUS; J = CONCRETE; K = BRICK; L = BLOCK

STATE HIGHWAY LOCATION REFERENCE

COUNTY: FREDERICK
DISTRICT: 7
DATE: 12/31/06

ROUTE NUMBER: MD 17 CONTINUED

INVENTORY DIRECTION: NORTH

ROUTE NAME: S CHURCH ST

STATE SYSTEM	FUNCTIONAL CLASS	MEDIAN TYPE	ACCESS CONTROL	NHS	MILEPOINT	MILEPOINT DESCRIPTION	MARKED LANES	SURFACE WIDTH/TYPER*	AADT
STATE SECONDARY	U URB MINOR ART	NONE (UNDIV)	NONE	NOT NHS	12.890 MU150	WASHINGTON ST	2	22I	6,711
					12.904	MIDDLETON FIRE DEPARTMENT			
					12.930		2	25I	
					12.960				3,263
					12.960 US 40AL	E MAIN ST			
					12.960	TRAFFIC SIGNAL			
					13.030		2	22I	
					13.030 MU 50	W GREEN ST			
					13.030 MU 55	E GREEN ST			
	R RUR MAJ COLL				13.200				
					13.200	OUT CORP LMTS MIDDLETOWN			
					13.230	SPEED LIMIT 40 MPH			
					13.362	DRAINAGE STRUC #10233XO			
					13.668	DRAINAGE STRUC #10246XO			
					13.680 CO244	PETE WILES RD			
					14.010	ATR STATION #0003 (CABINET NB/L)			
					14.185	DRAINAGE STRUC #10245XO			
					14.230 CO144	VALLEY VIEW RD			
					14.927	DRAINAGE STRUC #10244XO			
					15.496	DRAINAGE STRUC #10243XO			
					15.910 CO136	HARMONY RD			
					15.940	STRUC #10177 LITTLE CATOCTIN CREEK			
					15.980 CO635	OLD HARMONY RD			
					16.520 CO1429	BIDLE HILL CT			
					16.910 CO941	DAWN CT			
					17.120 CO261	CUTT OFF RD			
					17.480	SPUR FR OLD HAGERSTOWN RD			
					17.530				4,431
					17.530 CO245	OLD HAGERSTOWN RD			
					17.650	STRUC #10176 CATOCTIN CREEK			
					17.880		2	24I	
					18.000 CO1229	VENTRIE CT			
					18.050 CO246	MILT SUMMERS RD			
		CURBED			18.080		4	50I	

*A,B = UNIMPROVED; C = GRADED & DRAINED; D,E = SOIL, GRAVEL, STONE; F,G = LOW TYPE BITUMINOUS
H,I = HIGH TYPE BITUMINOUS; J = CONCRETE; K = BRICK; L = BLOCK

STATE HIGHWAY LOCATION REFERENCE

COUNTY: FREDERICK
DISTRICT: 7
DATE: 12/31/06

ROUTE NUMBER: MD 17 CONTINUED

INVENTORY DIRECTION: NORTH

ROUTE NAME: MYERSVILLE MIDDLETOWN RD

STATE SYSTEM	FUNCTIONAL CLASS	MEDIAN TYPE	ACCESS CONTROL	NHS	MILEPOINT	MILEPOINT DESCRIPTION	MARKED LANES	SURFACE WIDTH/TYPE*	AADT
STATE SECONDARY	U RUR MAJ COLL	CURBED	NONE	NOT NHS	18.120 RP 70- 4	RAMP 4 FR MD 17 NB TO IS 70 EB	4	50I	4,431
					18.120	IN CORP LMTS MYERSVILLE			
					18.170 RP 70- 6	RAMP 6 FR IS 70 EB TO MD 17 SB			
					18.200 RP 70- 3	RAMP 3 FR RAMP 6 (FR IS 70) TO MD 17 NB			
					18.200 RP 70- 5	RAMP 5 FR MD 17 SB TO RAMP 4 (TO IS 70)			
					18.200	CROSSOVER			
					18.230	BEGIN BRIDGE			
					18.250				7,101
					18.250 IS 70	EISENHOWER MEMORIAL HWY			
					18.250	STRUC #10136			
					18.250	EXIT #42			
					18.280	END BRIDGE			
					18.310 RP 70- 1	RAMP 1 FR MD 17 NB TO RAMP 8 (TO IS 70)			
					18.310 RP 70- 7	RAMP 7 FR RAMP 2 (FR IS 70) TO MD 17 SB			
					18.310	CROSSOVER			
					18.340 RP 70- 2	RAMP 2 FR IS 70 WB TO MD 17 NB			
					18.370 RP 70- 8	RAMP 8 FR MD 17 SB TO IS 70 WB			
		PAINTED			18.420		2	50I	
		NONE (UNDIV)			18.430		2	24I	
					18.430	SPEED LIMIT 30 MPH			
					18.470		2	33I	
					18.470 MU 38	EAGLE BAY DR			
					18.540		2	22I	
NAME: MAIN ST					18.750 MU 10	CEDAR ST			
					18.850 MU 40	POPLAR ST			
					18.920 MU 70	MONUMENT RD			
					18.941	MYERSVILLE V.F.D.			
					18.970 MU 75	TROLLEY LA			
NAME: WOLFSVILLE RD					19.020 MU 60	MAIN ST			
					19.030 MU 75	TROLLEY LA			
					19.100	SPEED LIMIT 40 MPH			
	R				19.240	OUT CORP LMTS MYERSVILLE			
					19.300		2	20I	
					19.300	STRUC #10164 LITTLE CATOCTIN CREEK			

*A,B = UNIMPROVED; C = GRADED & DRAINED; D,E = SOIL, GRAVEL, STONE; F,G = LOW TYPE BITUMINOUS
H,I = HIGH TYPE BITUMINOUS; J = CONCRETE; K = BRICK; L = BLOCK

STATE HIGHWAY LOCATION REFERENCE

COUNTY: FREDERICK
DISTRICT: 7
DATE: 12/31/06

ROUTE NUMBER: MD 17 CONTINUED

INVENTORY DIRECTION: NORTH

ROUTE NAME: WOLFESVILLE RD

STATE SYSTEM	FUNCTIONAL CLASS	MEDIAN TYPE	ACCESS CONTROL	NHS	MILEPOINT	MILEPOINT DESCRIPTION	MARKED LANES	SURFACE WIDTH/TYPER*	AADT
STATE SECONDARY	R RUR MAJ COLL	NONE (UNDIV)	NONE	NOT NHS	19.450		2	20I	2,890
					19.450 US 40	BALTO NATIONAL PIKE			
					19.450	STOP SIGN			
					19.573	DRAINAGE STRUC #10241XO			
					19.580		2	22I	
					20.335	BEGIN BRIDGE			
					20.350	STRUC #10071 MIDDLE CREEK			
					20.365	END BRIDGE			
					20.370 CO138	BITTLE RD			
					20.730 CO122	E CHURCH HILL RD			
					21.080 CO136	HARMONY RD			
					21.090	STRUC #10070 MIDDLE CREEK			
					21.100 CO123	HARP HILL RD			
					21.430 CO131	CROW ROCK RD			
					22.730 CO124	MEETING HOUSE RD			
					22.965	BEGIN BRIDGE			
					22.980		2	20I	
					22.980	STRUC #10069 MIDDLE CREEK			
					22.990	END BRIDGE			
					23.000 CO718	HIGHLAND SCHOOL RD			
					23.495	DRAINAGE STRUC #10240XO			
					23.891	DRAINAGE STRUC #10238XO			
					23.960 CO1282	DELAUTER RD			
					24.190 CO 98	MIDDLE POINT RD			
					24.200	STRUC #10068 MIDDLE CREEK			
					24.230		2	22I	
					24.780	STRUC #10067 MIDDLE CREEK			
					24.800 CO109	SPRUCE RUN RD			
					25.280 CO128	WILDCAT RD			
					25.300	SPUR TO WILDCAT RD			
					25.360	SPEED LIMIT 30 MPH			
					25.842	WOLFESVILLE V.F.D.			
					25.900 CO123	HARP HILL RD			
					25.960		2	24I	
					25.960 CO692	PLEASANT WALK RD			

*A,B = UNIMPROVED; C = GRADED & DRAINED; D,E = SOIL, GRAVEL, STONE; F,G = LOW TYPE BITUMINOUS
H,I = HIGH TYPE BITUMINOUS; J = CONCRETE; K = BRICK; L = BLOCK

STATE HIGHWAY ADMINISTRATION OF MARYLAND
HIGHWAY INFORMATION SERVICES DIVISION
DATA SUPPORT GROUP

STATE HIGHWAY LOCATION REFERENCE

COUNTY: FREDERICK

DISTRICT: 7

DATE: 12/31/06

ROUTE NUMBER: MD 17 CONTINUED

INVENTORY DIRECTION: NORTH

ROUTE NAME: WOLFSVILLE RD

STATE SYSTEM	FUNCTIONAL CLASS	MEDIAN TYPE	ACCESS CONTROL	NHS	MILEPOINT	MILEPOINT DESCRIPTION	MARKED LANES	SURFACE WIDTH/TYPE*	AADT
STATE SECONDARY	R RUR MAJ COLL	NONE (UNDIV)	NONE	NOT NHS	25.960	STOP SIGN	2	24I	2,890
					25.970 CO 16	STOTTLEMEYER RD			
					26.140		2	20I	
					26.200	SPEED LIMIT 40 MPH			
					26.300 CO115	BLACK ROCK RD			
					26.350		2	24I	
					26.370	STRUC #10066 DRY RUN			
					26.620 CO104	MARTIN RD			
					26.670		2	20I	
					27.240 CO104	MARTIN RD			
					27.278	DRAINAGE STRUC #10235XO			
					29.490 CO101	GARFIELD RD			
					29.490 CO113	LOY WOLFE RD			
					29.490	WASHINGTON CO/L			
					29.490 CO322	WOLFSVILLE RD (AHEAD)			

ROUTE NUMBER: MD 17A

INVENTORY DIRECTION: NORTH

ROUTE NAME: PETERSVILLE RD

STATE SYSTEM	FUNCTIONAL CLASS	MEDIAN TYPE	ACCESS CONTROL	NHS	MILEPOINT	MILEPOINT DESCRIPTION	MARKED LANES	SURFACE WIDTH/TYPE*	AADT
STATE SECONDARY	U URB LOCAL	NONE (UNDIV)	NONE	NOT NHS	00.000		2	20I	0
					00.000	ROAD END			
					00.030 MU 80	WEST C ST			
					00.030 MD 17	PETERSVILLE RD			

ROUTE NUMBER: MD 26

INVENTORY DIRECTION: EAST

ROUTE NAME: LIBERTY RD

STATE SYSTEM	FUNCTIONAL CLASS	MEDIAN TYPE	ACCESS CONTROL	NHS	MILEPOINT	MILEPOINT DESCRIPTION	MARKED LANES	SURFACE WIDTH/TYPE*	AADT
STATE SECONDARY	R URB FRWY EXPWY	UNPROTECTED	PARTIAL	NOT NHS	00.000		4	48I	29,852
					00.000 US 15	CATOCTIN MOUNTAIN HWY			
					00.000	EXIT #9			
					00.110 US 15	CATOCTIN MOUNTAIN HWY			

*A,B = UNIMPROVED; C = GRADED & DRAINED; D,E = SOIL, GRAVEL, STONE; F,G = LOW TYPE BITUMINOUS
H,I = HIGH TYPE BITUMINOUS; J = CONCRETE; K = BRICK; L = BLOCK

STATE HIGHWAY LOCATION REFERENCE

COUNTY: FREDERICK
DISTRICT: 7
DATE: 12/31/06

ROUTE NUMBER: MD 26 CONTINUED
INVENTORY DIRECTION: EAST
ROUTE NAME: LIBERTY RD

STATE SYSTEM	FUNCTIONAL CLASS	MEDIAN TYPE	ACCESS CONTROL	NHS	MILEPOINT	MILEPOINT DESCRIPTION	MARKED LANES	SURFACE WIDTH/TYPE*	AADT
STATE SECONDARY	R URB FRWY EXPWY	UNPROTECTED	PARTIAL	NOT NHS	00.110	STRUC #10097	4	48I	29,852
					00.130	SPEED LIMIT 55 MPH			
					00.210	R/R #MDOT 535 032 K			
					00.272	RP 15- 2			
		POSITIVE BARRIER			00.440				
		UNPROTECTED			00.510				
					00.510	SPUR FR MD 355			
					00.540	MD355			
					00.540	WORMANS MILL RD			
					00.540	TRAFFIC SIGNAL			
					00.550	SPUR TO MD 355			
					00.591	DRAINAGE STRUC #10327X0			
					00.770	MD 850K (SB/L)			
					00.770	DIRECTIONAL CROSSOVER			
	URB OPA		NONE		00.830		5	60I	30,152
					00.830	MD850K			
					00.930	N MARKET ST			
					00.930	DRAINAGE CP - 48"			
					01.000	MU1298			
					01.090	CO1217			
					01.090	MU998			
					01.090	MONOCACY BLVD			
					01.090	TRAFFIC SIGNAL			
					01.250	CO562			
					01.250	LONGMEADOW DR			
					01.250	CROSSOVER			
					01.370	SPEED LIMIT 50 MPH			
					01.440		4	48I	
					01.630	CO1311			
					01.630	MU1353			
					01.630	WATERSIDE DR			
					01.630	SEBASTIAN BLVD			
					01.630	TRAFFIC SIGNAL			
					01.630	CROSSOVER			
					01.650	SPUR FR SEBASTIAN BLVD			
					01.772	MU 79			
		POSITIVE BARRIER			01.772	LATHAM DR			
					01.840				
					01.970	BEGIN BRIDGE			
					02.000	STRUC #10025 MONOCACY RIVER			
					02.030	END BRIDGE			
					02.150	SPUR TO MD 26			

*A,B = UNIMPROVED; C = GRADED & DRAINED; D,E = SOIL, GRAVEL, STONE; F,G = LOW TYPE BITUMINOUS
H,I = HIGH TYPE BITUMINOUS; J = CONCRETE; K = BRICK; L = BLOCK

STATE HIGHWAY ADMINISTRATION OF MARYLAND
HIGHWAY INFORMATION SERVICES DIVISION
DATA SUPPORT GROUP

STATE HIGHWAY LOCATION REFERENCE

COUNTY: FREDERICK
DISTRICT: 7
DATE: 12/31/06

ROUTE NUMBER: MD 26 CONTINUED

INVENTORY DIRECTION: EAST

ROUTE NAME: LIBERTY RD

STATE SYSTEM	FUNCTIONAL CLASS	MEDIAN TYPE	ACCESS CONTROL	NHS	MILEPOINT	MILEPOINT DESCRIPTION	MARKED LANES	SURFACE WIDTH/TYPE*	AADT
STATE SECONDARY	R URB OPA	NONE (UNDIV)	NONE	NOT NHS	02.200		2	24I	9,952
					02.200 MD194	WOODSBORO PIKE			
					02.200	TRAFFIC SIGNAL			
					02.230		3	24I	
					02.230	SPUR TO MD 194			
					02.230	SPUR TO MD 194			
					02.300		2	24I	
	RUR MINOR ART				02.860				
					02.860	STRUC #10026 ISRAEL CREEK			
					03.879	DRAINAGE STRUC #10145XO			
					03.900	SPEED LIMIT 35 MPH			
					04.160 CO460	CRUM RD			
					04.390 CO415	DANCE HALL RD			
					04.490 CO446	KELLY RD			
					04.820 CO445	OLD LIBERTY RD			
					04.860	SPEED LIMIT 55 MPH			
					05.370 CO457	WATER ST RD			
					05.370 CO1459	OLD ANNAPOLIS RD			
					05.800 CO445	OLD LIBERTY RD			
					06.960				9,162
					06.960 CO411	CHESTNUT GROVE RD			
					08.280 CO429	ARTIE KEMP RD			
					08.373	SPEED LIMIT 40 MPH			
					08.830	SPEED LIMIT 30 MPH			
					08.974	ENT TO CEMETERY			
					09.030 CO487	SOUTH ST			
					09.150 CO430	DAYSVILLE RD			
					09.350				9,852
					09.350 CO486	MILL ST			
					09.350 MD550	WOODSBORO RD			
					09.470 CO488	TRAMMELS ALLEY			
					09.527	DRAINAGE STRUC #10052XO			
					09.690 MD 75	CHURCH ST			
					09.690	TRAFFIC SIGNAL			
					10.000 CO1710	LIBERTY EAST RUN			

*A,B = UNIMPROVED; C = GRADED & DRAINED; D,E = SOIL, GRAVEL, STONE; F,G = LOW TYPE BITUMINOUS
H,I = HIGH TYPE BITUMINOUS; J = CONCRETE; K = BRICK; L = BLOCK

STATE HIGHWAY ADMINISTRATION OF MARYLAND
HIGHWAY INFORMATION SERVICES DIVISION
DATA SUPPORT GROUP

STATE HIGHWAY LOCATION REFERENCE

COUNTY: FREDERICK

DISTRICT: 7

DATE: 12/31/06

ROUTE NUMBER: MD 26 CONTINUED

INVENTORY DIRECTION: EAST

ROUTE NAME: LIBERTY RD

STATE SYSTEM	FUNCTIONAL CLASS	MEDIAN TYPE	ACCESS CONTROL	NHS	MILEPOINT	MILEPOINT DESCRIPTION	MARKED LANES	SURFACE WIDTH/TYPE*	AADT
STATE SECONDARY	R RUR MINOR ART	NONE (UNDIV)	NONE	NOT NHS	10.090	SPUR FR MD 31	2	24I	9,852
					10.110				5,692
					10.110 MD 31	NEW WINDSOR RD			
					10.110 CO1938	LIBERTY VILLAGE WAY			
					10.120	SPUR TO MD 31			
					10.270 CO1060	LIBERTY KNOLLS CT			
					10.270 CO432	DOLLYHYDE RD			
					10.290	SPEED LIMIT 55 MPH			
					10.450	STRUC #10027 DOLLYHYDE CREEK			
					10.940 CO1085	FOX RIDGE DR			
					11.518	DRAINAGE STRUC #10147XO			
					11.560 CO469	BESSIE CLEMSON RD			
					11.780 CO444	MAPLEVILLE RD			
					12.470 CO440	UNIONVILLE RD			
					12.730	STRUC #10167 N FORK LINGANORE CRK			
					12.770				5,302
					12.770 CO468	CLEMSONVILLE RD			
					12.950	STRUC #10168 N FORK LINGANORE CRK			
					13.252	DRAINAGE STRUC #10146XO			
					13.530 CO442	ALBAUGH RD			
					14.030	STRUC #10028 N FORK LINGANORE CRK			
					14.410 CO440	UNIONVILLE RD			
					16.280 CO1059	PAWNEE DR			
					16.560 CO273	BUFFALO RD (CARROLL CO)			
					16.560	CARROLL CO/L			

ROUTE NUMBER: MD 27

INVENTORY DIRECTION: NORTH

ROUTE NAME: RIDGE RD

STATE SYSTEM	FUNCTIONAL CLASS	MEDIAN TYPE	ACCESS CONTROL	NHS	MILEPOINT	MILEPOINT DESCRIPTION	MARKED LANES	SURFACE WIDTH/TYPE*	AADT
STATE SECONDARY	R URB OPA	NONE (UNDIV)	NONE	NOT NHS	00.000		2	22I	19,330
					00.000	MONTGOMERY CO/L			
					00.000 CO402	PENN SHOP RD			
					00.000	TRAFFIC SIGNAL			

*A,B = UNIMPROVED; C = GRADED & DRAINED; D,E = SOIL, GRAVEL, STONE; F,G = LOW TYPE BITUMINOUS
H,I = HIGH TYPE BITUMINOUS; J = CONCRETE; K = BRICK; L = BLOCK

STATE HIGHWAY LOCATION REFERENCE

COUNTY: FREDERICK
DISTRICT: 7
DATE: 12/31/06

ROUTE NUMBER: MD 27 CONTINUED

INVENTORY DIRECTION: NORTH

ROUTE NAME: RIDGE RD

STATE SYSTEM	FUNCTIONAL CLASS	MEDIAN TYPE	ACCESS CONTROL	NHS	MILEPOINT	MILEPOINT DESCRIPTION	MARKED LANES	SURFACE WIDTH/TYPE*	AADT
STATE SECONDARY	R URB OPA	NONE (UNDIV)	NONE	NOT NHS	00.020	SPUR TO PENN SHOP RD	2	22I	19,330
		PAINTED			00.050		3	37I	
		CURBED			00.080		3	40I	
					00.140		4	48I	
					00.140 CO914	MILL BOTTOM RD			
					00.140 MD144A	FREDERICK RD			
					00.140	CROSSOVER			
					00.200	SPEED LIMIT 50 MPH			
		UNPROTECTED			00.220				
					00.280	CARROLL CO/L			

ROUTE NUMBER: MD 28

INVENTORY DIRECTION: EAST

ROUTE NAME: CLAY ST

STATE SYSTEM	FUNCTIONAL CLASS	MEDIAN TYPE	ACCESS CONTROL	NHS	MILEPOINT	MILEPOINT DESCRIPTION	MARKED LANES	SURFACE WIDTH/TYPE*	AADT
STATE SECONDARY	R RUR MINOR ART	NONE (UNDIV)	NONE	NOT NHS	00.000		2	30I	6,492
					00.000 US 15	CATOCTIN MOUNTAIN HWY			
					00.000	TRAFFIC SIGNAL			
					00.020		2	24I	
					00.020	SPUR TO US 15			
					00.020	SPUR FR US 15			
					00.050 CO294	BALLENGER CREEK PIKE			
					00.050 OP 18	COMMERCE ST			
					00.050	SPEED LIMIT 30 MPH			
					00.190 CO328	MONROE ST			
					00.270 CO1212	BANK ST			
					00.440 CO1543	POTOMAC AVE			
					00.700 CO1227	BOWIS DR			
					00.800	R/R #CSX 140 461 U - 2			
NAME: TUSCARORA RD					00.820 CO300	ROCK HALL RD			
					00.850	SPEED LIMIT 40 MPH			
					01.050	STRUC #10016 TUSCARORA CREEK			
					01.360	SPEED LIMIT 50 MPH			
					01.400	STRUC #10015 TUSCARORA CREEK			

*A,B = UNIMPROVED; C = GRADED & DRAINED; D,E = SOIL, GRAVEL, STONE; F,G = LOW TYPE BITUMINOUS
H,I = HIGH TYPE BITUMINOUS; J = CONCRETE; K = BRICK; L = BLOCK

STATE HIGHWAY LOCATION REFERENCE

COUNTY: FREDERICK
DISTRICT: 7
DATE: 12/31/06

ROUTE NUMBER: MD 28 CONTINUED

INVENTORY DIRECTION: EAST

ROUTE NAME: TUSCARORA RD

STATE SYSTEM	FUNCTIONAL CLASS	MEDIAN TYPE	ACCESS CONTROL	NHS	MILEPOINT	MILEPOINT DESCRIPTION	MARKED LANES	SURFACE WIDTH/TYPE*	AADT
STATE SECONDARY	R RUR MINOR ART	NONE (UNDIV)	NONE	NOT NHS	01.580 CO330	OLD LICKSVILLE RD	2	24I	6,492
					01.940	SPUR TO & FR OLD LICKSVILLE RD			
					02.070 CO330	OLD LICKSVILLE RD			
					02.570				3,522
					02.570 CO728	PLEASANTVIEW RD			
					02.880	STRUC #10014 TUSCARORA CREEK			
					03.860 CO324	NEW DESIGN RD			
					03.860 CO647	NEW DESIGN RD			
					04.050	SPEED LIMIT 35 MPH			
					04.290 CO334	CHICK RD			
					04.290 CO335	NOLAND RD			
					04.340	POST OFFICE			
					04.730				7,182
					04.730 MD 85	BUCKEYSTOWN PIKE			
					04.730	STOP SIGN			
					04.780	SPEED LIMIT 50 MPH			
					05.300 CO326	GREENFIELD RD			
					06.210 CO332	PARK MILLS RD			
					06.490	BEGIN BRIDGE			
					06.520	STRUC #10029 MONOCACY RIVER			
					06.580	END BRIDGE			
					06.590	ENT TO MONOCACY NATURAL RES. AREA			
					07.470	SPUR FR DOCTOR BELT RD			
					07.500 CO568	DOCTOR BELT RD			
					07.500	MONTGOMERY CO/L			

NAME: DICKERSON RD

ROUTE NUMBER: MD 31

INVENTORY DIRECTION: EAST

ROUTE NAME: NEW WINDSOR RD

STATE SYSTEM	FUNCTIONAL CLASS	MEDIAN TYPE	ACCESS CONTROL	NHS	MILEPOINT	MILEPOINT DESCRIPTION	MARKED LANES	SURFACE WIDTH/TYPE*	AADT
STATE SECONDARY	R RUR MINOR ART	NONE (UNDIV)	NONE	NOT NHS	00.000		2	24I	3,612
					00.000 MD 26	LIBERTY RD			
					00.000 CO1938	LIBERTY VILLAGE WAY (BACK)			

*A,B = UNIMPROVED; C = GRADED & DRAINED; D,E = SOIL, GRAVEL, STONE; F,G = LOW TYPE BITUMINOUS
H,I = HIGH TYPE BITUMINOUS; J = CONCRETE; K = BRICK; L = BLOCK

STATE HIGHWAY ADMINISTRATION OF MARYLAND
HIGHWAY INFORMATION SERVICES DIVISION
DATA SUPPORT GROUP

STATE HIGHWAY LOCATION REFERENCE

COUNTY: FREDERICK

DISTRICT: 7

DATE: 12/31/06

ROUTE NUMBER: MD 31 CONTINUED

INVENTORY DIRECTION: EAST

ROUTE NAME: NEW WINDSOR RD

STATE SYSTEM	FUNCTIONAL CLASS	MEDIAN TYPE	ACCESS CONTROL	NHS	MILEPOINT	MILEPOINT DESCRIPTION	MARKED LANES	SURFACE WIDTH/TYPE*	AADT
STATE SECONDARY	R RUR MINOR ART	NONE (UNDIV)	NONE	NOT NHS	00.010	SPUR FR MD 26	2	24I	3,612
					00.010	SPUR TO MD 26			
					00.150	SPEED LIMIT 50 MPH			
					00.670 CO441	FOUNTAIN SCHOOL RD			
					00.679	DRAINAGE STRUC #10156XO			
					00.972	DRAINAGE STRUC #10155XO			
					01.064	DRAINAGE STRUC #10154XO			
					01.219	DRAINAGE STRUC #10153XO			
					01.800 CO469	BESSIE CLEMSON RD			
					01.940		2	22I	
					02.450 CO466	COPPERMINE RD			
					02.834	DRAINAGE STRUC #10152XO			
					03.130				2,851
					03.130 CO468	CLEMSONVILLE RD			
					03.190		2	20I	
					04.020 CO470	MCKINSTRY MILL RD			
					04.360 CO442	ALBAUGH RD			
					04.480 CO734	TOLL RD			
					04.490 CO438	OAK ORCHARD RD			
					05.080	SPEED LIMIT 40 MPH			
					05.330 CO870	HEMP AVE			
					05.361 CO734	TOLL RD			
					05.570 OP 23	PARSONAGE LA			
					06.377	DRAINAGE STRUC #10151XO			
					06.600	STRUC #6008 SAMS CREEK			
					06.600	CARROLL CO/L			

ROUTE NUMBER: MD 75

INVENTORY DIRECTION: NORTH

ROUTE NAME: GREEN VALLEY RD

STATE SYSTEM	FUNCTIONAL CLASS	MEDIAN TYPE	ACCESS CONTROL	NHS	MILEPOINT	MILEPOINT DESCRIPTION	MARKED LANES	SURFACE WIDTH/TYPE*	AADT
STATE SECONDARY	R RUR MAJ COLL	NONE (UNDIV)	NONE	NOT NHS	00.000		2	22I	8,372
					00.000 MD355	URBANA PIKE			
					00.000	STOP SIGN			

*A,B = UNIMPROVED; C = GRADED & DRAINED; D,E = SOIL, GRAVEL, STONE; F,G = LOW TYPE BITUMINOUS
H,I = HIGH TYPE BITUMINOUS; J = CONCRETE; K = BRICK; L = BLOCK

STATE HIGHWAY ADMINISTRATION OF MARYLAND
HIGHWAY INFORMATION SERVICES DIVISION
DATA SUPPORT GROUP

STATE HIGHWAY LOCATION REFERENCE

COUNTY: FREDERICK

DISTRICT: 7

DATE: 12/31/06

ROUTE NUMBER: MD 75 CONTINUED

INVENTORY DIRECTION: NORTH

ROUTE NAME: GREEN VALLEY RD

STATE SYSTEM	FUNCTIONAL CLASS	MEDIAN TYPE	ACCESS CONTROL	NHS	MILEPOINT	MILEPOINT DESCRIPTION	MARKED LANES	SURFACE WIDTH/TYPE*	AADT
STATE SECONDARY	R RUR MAJ COLL	NONE (UNDIV)	NONE	NOT NHS	00.050	SPEED LIMIT 40 MPH	2	22I	8,372
					00.500 CO385	LEWISDALE RD			
					00.500	VARIABLE MESSAGE SIGN - WARNING BEACON			
					01.200	DRAINAGE STRUC #10168XO			
					01.600 CO384	PRICE RD			
					01.620	STRUC #10047 BENNETTS CREEK			
					01.657	DRAINAGE STRUC #10169XO			
					01.660		2	20I	
					01.680 CO386	PRICES DISTILLERY RD			
					01.710	STRUC #10046 STILLHOUSE BRANCH			
					01.860 CO369	PRICES DISTILLERY RD			
					02.070 CO1158	GREENHILL CT			
					02.403	DRAINAGE STRUC #10170XO			
		PAINTED			02.750		2	24I	
		NONE (UNDIV)			02.860				
					02.860 CO1599	KNOLLS PKWY			
					02.910		2	20I	
		PAINTED			02.960		2	24I	
					03.110 CO390	WINDSOR RD			
		NONE (UNDIV)			03.220		2	20I	
	URB MINOR ART				03.370				
					03.370 CO995	PLEASANT GROVE DR			
					03.600 CO730	BROWNSVILLE RD			
					03.600 CO371	COOK BROTHERS RD			
					04.370 CO388	LAWSON RD			
					04.390	SPUR FR LAWSON RD			
					04.400	STRUC #10045 FAHRNEY BRANCH			
					04.820	SPUR TO MD 80			
					04.830 MD 80	FINGERBOARD RD			
					04.830	BEG X-REF W/ MD 80			
					04.960		2	22I	6,392
					04.960 MD 80	FINGERBOARD RD			
					04.960	STOP SIGN			
					04.960	END X-REF W/ MD 80			

*A,B = UNIMPROVED; C = GRADED & DRAINED; D,E = SOIL, GRAVEL, STONE; F,G = LOW TYPE BITUMINOUS
H,I = HIGH TYPE BITUMINOUS; J = CONCRETE; K = BRICK; L = BLOCK

STATE HIGHWAY LOCATION REFERENCE

COUNTY: FREDERICK
DISTRICT: 7
DATE: 12/31/06

ROUTE NUMBER: MD 75 CONTINUED

INVENTORY DIRECTION: NORTH

ROUTE NAME: GREEN VALLEY RD

STATE SYSTEM	FUNCTIONAL CLASS	MEDIAN TYPE	ACCESS CONTROL	NHS	MILEPOINT	MILEPOINT DESCRIPTION	MARKED LANES	SURFACE WIDTH/TYPE*	AADT
STATE SECONDARY	R URB MINOR ART	NONE (UNDIV)	NONE	NOT NHS	05.100	SPEED LIMIT 50 MPH	2	22I	6,392
					05.540 CO1665	NEVETS PL			
					05.950 CO395	WELLER RD			
					06.060 CO930	RIDGE LA			
					06.060 CO776	TREE VIEW LA			
					06.090	ENT TO CHRUCH			
					06.200 CO775	SCENIC VIEW CT			
					06.200 CO1445	ARCHER CIR			
					06.290	SPEED LIMIT 30 MPH			
					06.350	CHURCH			
					06.630	SPUR FR ED MCCLAIN RD			
					06.640 CO393	ED MCCLAIN RD			
					06.690		2	20I	
					06.690	STRUC #10044 BUSH CREEK			
					06.829	DRAINAGE STRUC #10167XO			
					06.870	R/R #CSX 140 433 R			
					06.970	GREEN VALLEY RD			
					07.020	SPEED LIMIT 40 MPH			
					07.320	SPUR TO MD 75			
					07.340		2	24I	
					07.340 CO1238	BALDWIN RD			
					07.340 MD 75FB	NO NAME			
					07.340	STOP SIGN			
					07.350	SPUR FR MD 75			
					07.687	DRAINAGE STRUC #10163XO			
					07.740	SPUR FR MD 75			
		CURBED			07.780		3	44I	
					07.780 MD877B	EAST BALDWIN RD			
					07.780	ENT TO PARK & RIDE			
					07.800	SPUR FR MD 877B			
					07.820		4	48I	
					07.820	SPUR TO MD 75			
					07.900	SPEED LIMIT 55 MPH			
					07.930 RP 70- 4	RAMP 4 FR MD 75 NB TO IS 70 EB			
					07.990 RP 70- 6	RAMP 6 FR IS 70 EB TO MD 75 SB			

*A,B = UNIMPROVED; C = GRADED & DRAINED; D,E = SOIL,GRAVEL,STONE; F,G = LOW TYPE BITUMINOUS
H,I = HIGH TYPE BITUMINOUS; J = CONCRETE; K= BRICK; L = BLOCK

STATE HIGHWAY LOCATION REFERENCE

COUNTY: FREDERICK
DISTRICT: 7
DATE: 12/31/06

ROUTE NUMBER: MD 75 CONTINUED

INVENTORY DIRECTION: NORTH

ROUTE NAME: GREEN VALLEY RD

STATE SYSTEM	FUNCTIONAL CLASS	MEDIAN TYPE	ACCESS CONTROL	NHS	MILEPOINT	MILEPOINT DESCRIPTION	MARKED LANES	SURFACE WIDTH/TYPE*	AADT
STATE SECONDARY	R URB MINOR ART	CURBED	NONE	NOT NHS	08.020 RP 70- 3	RAMP 3 FR RAMP 6 (FR IS70) TO MD 75 NB	4	48I	6,392
					08.020 RP 70- 5	RAMP 5 FR MD 75 SB TO RAMP 4 (TO IS 70)			
					08.020	CROSSOVER			
					08.090	BEGIN BRIDGE			
					08.120				9,752
					08.120 IS 70	BALTO NATIONAL PIKE			
					08.120	STRUC #10156			
					08.120	EXIT #62			
					08.150	END BRIDGE			
					08.220 RP 70- 1	RAMP 1 FR MD 75 NB TO RAMP 8 (TO IS 70)			
					08.220 RP 70- 7	RAMP 7 FR RAMP 2 (FR IS 70) TO MD 75 SB			
					08.220	CROSSOVER			
					08.250 RP 70- 2	RAMP 2 FR IS 70 WB TO MD 75 NB			
					08.300 RP 70- 8	RAMP 8 FR MD 75 SB TO IS 70 WB			
					08.330	SPUR FR MD 144FB			
					08.340	SPUR TO OLD NATIONAL PIKE			
					08.360 MD144FB	OLD NATIONAL PIKE			
					08.360 CO1317	OLD NATIONAL PIKE			
					08.360	TRAFFIC SIGNAL			
					08.370	SPUR TO MD 144FB			
					08.370	SPUR FR OLD NATIONAL PIKE			
					08.464	DRAINAGE STRUC #10325XO			
		NONE (UNDIV)			08.530		2	24I	
					08.590 CO1469	MEADOW WAY			
	RUR MAJ COLL				08.800				
					08.800 MD874D	OLD NEW MARKET RD			
					09.030	SPUR TO & FR MD 874B			
					09.080 MD874B	NO NAME			
					09.710 MD874C	OLD NEW LONDON RD			
					10.350 CO921	FOX REST CT			
					10.830	STRUC #10152 BENS BRANCH			
					10.900				4,902
					10.900 CO417	LIME PLANT RD			
					10.911	DRAINAGE STRUC #10162XO			

*A,B = UNIMPROVED; C = GRADED & DRAINED; D,E = SOIL, GRAVEL, STONE; F,G = LOW TYPE BITUMINOUS
H,I = HIGH TYPE BITUMINOUS; J = CONCRETE; K = BRICK; L = BLOCK

STATE HIGHWAY ADMINISTRATION OF MARYLAND
HIGHWAY INFORMATION SERVICES DIVISION
DATA SUPPORT GROUP

STATE HIGHWAY LOCATION REFERENCE

COUNTY: FREDERICK
DISTRICT: 7
DATE: 12/31/06

ROUTE NUMBER: MD 75 CONTINUED

INVENTORY DIRECTION: NORTH

ROUTE NAME: GREEN VALLEY RD

STATE SYSTEM	FUNCTIONAL CLASS	MEDIAN TYPE	ACCESS CONTROL	NHS	MILEPOINT	MILEPOINT DESCRIPTION	MARKED LANES	SURFACE WIDTH/TYPE*	AADT
STATE SECONDARY	R RUR MAJ COLL	NONE (UNDIV)	NONE	NOT NHS	11.020 MD874C	OLD NEW LONDON RD	2	24I	4,902
					11.370 MD874	DRUMMINE RD			
					11.460 CO950	DARBY RD			
					11.870 MD874	DRUMMINE RD			
					11.970 CO1459	OLD ANNAPOLIS RD			
					11.970	TRAFFIC SIGNAL			
					12.070 MD 75FC	NO NAME			
					12.760 CO427	GLISSANS MILL RD			
					12.800	STRUC #10042 LINGANORE CREEK			
					13.450 CO429	ARTIE KEMP RD			
					13.909	DRAINAGE STRUC #10161XO			
					14.050 CO1022	ARLINGTON MILL RD			
					14.240	SPEED LIMIT 40 MPH			
					14.750		2	20I	
					14.964	DRAINAGE STRUC #10160XO			
NAME: WALNUT ST					15.080 CO1635	JONES RD			
					15.310	SPEED LIMIT 30 MPH			
					15.510 CO487	SOUTH ST			
					15.590				3,812
NAME: CHURCH ST					15.590 MD 26	LIBERTY RD			
					15.590	TRAFFIC SIGNAL			
					15.650 CO485	NORTH ST			
					15.739	ST.PETERS CEMETERY			
					15.840	SPEED LIMIT 50 MPH			
					15.876	DRAINAGE STRUC #10159XO			
					16.000		2	22I	
					16.621	DRAINAGE STRUC #10158XO			
NAME: GREEN VALLEY RD					17.750 CO466	COPPERMINE RD			
					17.770	SPEED LIMIT 40 MPH			
					18.383	SPEED LIMIT 30 MPH			
					18.690 CO521	RENNER RD			
					19.080 CO494	MOLASSES RD			
					19.290 CO510	KEYMAR RD			
					19.380	SPEED LIMIT 40 MPH			

*A,B = UNIMPROVED; C = GRADED & DRAINED; D,E = SOIL, GRAVEL, STONE; F,G = LOW TYPE BITUMINOUS
H,I = HIGH TYPE BITUMINOUS; J = CONCRETE; K = BRICK; L = BLOCK

STATE HIGHWAY LOCATION REFERENCE

COUNTY: FREDERICK
DISTRICT: 7
DATE: 12/31/06

ROUTE NUMBER: MD 75 CONTINUED

INVENTORY DIRECTION: NORTH

ROUTE NAME: GREEN VALLEY RD

STATE SYSTEM	FUNCTIONAL CLASS	MEDIAN TYPE	ACCESS CONTROL	NHS	MILEPOINT	MILEPOINT DESCRIPTION	MARKED LANES	SURFACE WIDTH/TYPE*	AADT
STATE SECONDARY	R RUR MAJ COLL	NONE (UNDIV)	NONE	NOT NHS	19.450	CHURCH & CEMETERY	2	22I	3,812
					19.620 CO795	CLOVER DR			
					19.790 CO500	HANDBOARD RD			
					19.980 CO501	HANDBOARD RD			
					20.227	DRAINAGE STRUC #10157XO			
					20.409	DRAINAGE STRUC #10076XO			
					20.660	STRUC #X10053 BEAVER DAM CREEK			
					20.730 CO507	BEAVER DAM RD			
					20.960				1,961
					20.960 CO489	DOTTERER RD			
					21.730 CO493	REPP RD			
					21.900 CO503	HOUCK RD			
					22.544	STRUC # 10172 HAINES BRANCH			
					22.590 CO468	CLEMSONVILLE RD			
					23.100	STRUC #6012 SAMS CREEK			
					23.100	CARROLL CO/L			

ROUTE NUMBER: MD 75FB

INVENTORY DIRECTION: NORTH

ROUTE NAME: NO NAME

STATE SYSTEM	FUNCTIONAL CLASS	MEDIAN TYPE	ACCESS CONTROL	NHS	MILEPOINT	MILEPOINT DESCRIPTION	MARKED LANES	SURFACE WIDTH/TYPE*	AADT
STATE SECONDARY	R URB LOCAL	NONE (UNDIV)	NONE	NOT NHS	00.000		2	22H	0
					00.000 MD 75	GREEN VALLEY RD			
					00.000 CO1238	BALDWIN RD			
					00.120	CUL DE SAC			

ROUTE NUMBER: MD 75FC

INVENTORY DIRECTION: EAST

ROUTE NAME: NO NAME

STATE SYSTEM	FUNCTIONAL CLASS	MEDIAN TYPE	ACCESS CONTROL	NHS	MILEPOINT	MILEPOINT DESCRIPTION	MARKED LANES	SURFACE WIDTH/TYPE*	AADT
STATE SECONDARY	R RUR LOCAL	NONE (UNDIV)	NONE	NOT NHS	00.000		2	10H	0
					00.000 MD 75	GREEN VALLEY RD			
					00.020	ROAD END			

*A,B = UNIMPROVED; C = GRADED & DRAINED; D,E = SOIL, GRAVEL, STONE; F,G = LOW TYPE BITUMINOUS
H,I = HIGH TYPE BITUMINOUS; J = CONCRETE; K = BRICK; L = BLOCK

STATE HIGHWAY ADMINISTRATION OF MARYLAND
HIGHWAY INFORMATION SERVICES DIVISION
DATA SUPPORT GROUP

STATE HIGHWAY LOCATION REFERENCE

COUNTY: FREDERICK

DISTRICT: 7

DATE: 12/31/06

ROUTE NUMBER: MD 76
INVENTORY DIRECTION: NORTH
ROUTE NAME: MOTTERS STATION RD

STATE SYSTEM	FUNCTIONAL CLASS	MEDIAN TYPE	ACCESS CONTROL	NHS	MILEPOINT	MILEPOINT DESCRIPTION	MARKED LANES	SURFACE WIDTH/TYPE*	AADT
STATE SECONDARY	R RUR LOCAL	NONE (UNDIV)	NONE	NOT NHS	00.000		2	20I	842
					00.000 CO543	LONGS MILL RD (BACK)			
					00.000 MD 77	ROCKY RIDGE RD			
					00.060	ROCKY RIDGE V.F.D.			
					00.090	SPEED LIMIT 30 MPH			
					00.144	ROCKY RIDGE			
					00.180	R/R #MMID 831 753 A			
					00.180	STRUC #10048			
					00.260	SPEED LIMIT 50 MPH			
					01.540 CO 68	APPOLDS RD			
					01.540 CO716	MUMMA FORD RD			
					01.720 CO 67	EBBY RD			
					01.970 CO 66	BOLLINGER RD			
					03.310		2	18I	
					03.330	DRAINAGE STRUC #10252XO			
					03.350		2	20I	
					03.820 CO 57	FOUR POINTS RD			
					04.260				1,142
					04.260 CO 64	OLD FREDERICK RD			
					04.800 CO 78	OLD KILN RD			
					04.982	DRAINAGE STRUC #10091XO			
					05.120 CO545	MECHANICSTOWN RD			
					05.590		2	24I	
					05.660	SPUR FR US 15			
					05.690 US 15	CATOCTIN MOUNTAIN HWY			
					05.690 CO1257	ST ANTHONYS RD (AHEAD)			
					05.690	STOP SIGN			

ROUTE NUMBER: MD 77
INVENTORY DIRECTION: EAST
ROUTE NAME: FOXVILLE RD

STATE SYSTEM	FUNCTIONAL CLASS	MEDIAN TYPE	ACCESS CONTROL	NHS	MILEPOINT	MILEPOINT DESCRIPTION	MARKED LANES	SURFACE WIDTH/TYPE*	AADT
STATE SECONDARY	R RUR MAJ COLL	NONE (UNDIV)	NONE	NOT NHS	00.000		2	20I	3,341

*A,B = UNIMPROVED; C = GRADED & DRAINED; D,E = SOIL, GRAVEL, STONE; F,G = LOW TYPE BITUMINOUS
H,I = HIGH TYPE BITUMINOUS; J = CONCRETE; K = BRICK; L = BLOCK

STATE HIGHWAY LOCATION REFERENCE

COUNTY: FREDERICK
DISTRICT: 7
DATE: 12/31/06

ROUTE NUMBER: MD 77 CONTINUED

INVENTORY DIRECTION: EAST

ROUTE NAME: FOXVILLE RD

STATE SYSTEM	FUNCTIONAL CLASS	MEDIAN TYPE	ACCESS CONTROL	NHS	MILEPOINT	MILEPOINT DESCRIPTION	MARKED LANES	SURFACE WIDTH/TYPE*	AADT
STATE SECONDARY	R RUR MAJ COLL	NONE (UNDIV)	NONE	NOT NHS	00.000	WASHINGTON CO/L	2	20I	3,341
					00.060		2	24I	
					00.200	CO100 BROWN RD			
					00.570	CO 17 QUIRAUK SCHOOL RD			
					00.650	SPEED LIMIT 50 MPH			
					00.697	DRAINAGE STRUC #10040XO			
					01.220	CO828 HERMAN HAUVER RD			
					01.390	SPUR TO HERMAN HAUVER RD			
					01.630		2	22I	
					01.630	CO 12 FOXVILLE DEERFIELD RD			
					01.630	CO 16 STOTTLEMEYER RD			
					01.817	DRAINAGE STRUC #10041XO			
					01.948	DRAINAGE STRUC #10234XO			
					01.960	CO 93 TOWER RD			
					02.458	SIGN: WELCOME TO CATOCTIN MOUNTAIN PARK			
					02.458	SIGN: WELCOME TO CUNNINGHAM FALLS ST PK			
					02.554	DRAINAGE STRUC #10042XO			
					02.633	DRAINAGE STRUC #10043XO			
					02.720	STRUC #10049 HUNTING CREEK			
					02.810	SPEED LIMIT 35 MPH			
					02.870	DRAINAGE STRUC #10300XO			
					03.393	DRAINAGE STRUC #10045XO			
					04.240		2	20I	
					04.240	CO 90 CATOCTIN HOLLOW RD			
					04.385	DRAINAGE STRUC #10046XO			
					04.400	GV 7 PARK CENTRAL RD			
					05.280	STRUC #10050 HUNTING CREEK			
					06.430				5,221
					06.430	CO 89 PRYOR RD			
					06.460	SPEED LIMIT 30 MPH			
					06.680				
	U URB MINOR ART				06.680	MU373 TIPPIN DR			
NAME: W MAIN ST					06.680	IN CORP LMTS THURMONT			
					06.790		2	24I	

*A,B = UNIMPROVED; C = GRADED & DRAINED; D,E = SOIL, GRAVEL, STONE; F,G = LOW TYPE BITUMINOUS
H,I = HIGH TYPE BITUMINOUS; J = CONCRETE; K = BRICK; L = BLOCK

STATE HIGHWAY LOCATION REFERENCE

COUNTY: FREDERICK

DISTRICT: 7

DATE: 12/31/06

ROUTE NUMBER: MD 77 CONTINUED

INVENTORY DIRECTION: EAST

ROUTE NAME: W MAIN ST

STATE SYSTEM	FUNCTIONAL CLASS	MEDIAN TYPE	ACCESS CONTROL	NHS	MILEPOINT	MILEPOINT DESCRIPTION	MARKED LANES	SURFACE WIDTH/TYPE*	AADT
STATE SECONDARY	U URB MINOR ART	NONE (UNDIV)	NONE	NOT NHS	06.790	STRUC #10052 HUNTING CREEK	2	24I	5,221
					06.910 RP 15- 6	RAMP 6 FR MD 77 EB TO RAMP 7 (TO US 15)			
					06.920 RP 15- 7	RAMP 7 FR MD 77 WB TO US 15 SB			
					06.920 RP 15- 8	RAMP 8 FR US 15 SB TO MD 77 WB			
					06.940 RP 15- 5	RAMP 5 FR RAMP 8 (FR US 15) TO MD 77 EB			
					07.010	SPEED LIMIT 25 MPH			
					07.050 MU245	MOUNTAIN RD			
					07.080				8,981
					07.080 US 15	CATOCTIN MOUNTAIN HWY			
					07.080	STRUC #10109			
					07.080	STRUC #10179			
					07.150 MU335	SHIPLEY AVE			
		CURBED			07.170		2	57I	
					07.180 RP 15- 1	RAMP 1 FR US 15 NB TO MD 77 WB			
					07.200 RP 15- 3	RAMP 3 FR MD 77 EB TO RAMP 2 (TO US 15)			
					07.200 RP 15- 4	RAMP 4 FR RAMP 1 (FR US 15) TO MD 77 EB			
					07.200	CROSSOVER			
					07.220 RP 15- 2	RAMP 2 FR MD 77 WB TO US 15 NB			
		NONE (UNDIV)			07.230		2	36I	
					07.260		2	30I	
					07.340 MU 20	ALTAMONT AVE			
					07.370	SPEED LIMIT 25 MPH			
					07.420 MU193	HOWARD ST			
					07.450 MD550	CHURCH ST			
					07.450 MU400	WATER ST			
					07.450	TRAFFIC SIGNAL			
					07.490 MU255	MUNICIPAL ST			
					07.520 MU110	CENTER ST			
					07.560 MU9050	SPALDING ALLEY			
					07.605	MEMORIAL PARK			
					07.628	DRAINAGE STRUC #10064XO			
					07.650 MU8050	ALLEY 5			
					07.670 MU101	S CARROLL ST			

NAME: E MAIN ST

*A,B = UNIMPROVED; C = GRADED & DRAINED; D,E = SOIL,GRAVEL,STONE; F,G = LOW TYPE BITUMINOUS
H,I = HIGH TYPE BITUMINOUS; J = CONCRETE; K= BRICK; L = BLOCK

STATE HIGHWAY ADMINISTRATION OF MARYLAND
HIGHWAY INFORMATION SERVICES DIVISION
DATA SUPPORT GROUP

STATE HIGHWAY LOCATION REFERENCE

COUNTY: FREDERICK
DISTRICT: 7
DATE: 12/31/06

ROUTE NUMBER: MD 77 CONTINUED

INVENTORY DIRECTION: EAST

ROUTE NAME: E MAIN ST

STATE SYSTEM	FUNCTIONAL CLASS	MEDIAN TYPE	ACCESS CONTROL	NHS	MILEPOINT	MILEPOINT DESCRIPTION	MARKED LANES	SURFACE WIDTH/TYPER*	AADT
STATE SECONDARY	U URB MINOR ART	NONE (UNDIV)	NONE	NOT NHS	07.680 MU100	CARROLL ST	2	30I	8,981
					07.720 MU8070	PALMER ALLEY			
					07.750 MU210	LOMBARD ST			
					07.790 MU9010	BENJAMIN ALLEY			
					07.830 MU390	WALNUT ST			
					07.860 MU220	MAPLE DR			
					07.900 MU9020	MILLER ALLEY			
					07.900	THURMONT MIDDLE SCHOOL			
					07.920		2	33I	
					07.920 MU350	SUMMIT AVE			
					08.030 MU 50	BLUE RIDGE AVE			
					08.080		2	44I	
					08.080 MU 40	APPLES CHURCH RD			
					08.080	SPEED LIMIT 30 MPH			
					08.130 MU230	MEADOW LA			
					08.180 MU260	ORCHARD DR			
					08.220 MU230	MEADOW LA			
					08.250 MU385	WESTVIEW DR			
					08.300 MU190	HAMMAKER ST			
					08.355	THURMONT ELEMENTARY SCHOOL			
					08.440		2	20I	3,741
NAME: ROCKY RIDGE RD					08.440 MD550	JIMTOWN RD			
					08.553	DRAINAGE STRUC #10079XO			
	R				08.570 MU355	SUNNY WAY			
					08.570	OUT CORP LMTS THURMONT			
					08.578	SPEED LIMIT 40 MPH			
					08.810	THURMONT PRIMARY SCHOOL			
					08.970 CO557	LONG RD			
					09.080	SPEED LIMIT 30 MPH			
					09.270		2	24I	
					09.270 CO 81	GRACEHAM RD			
					09.410 OP150	NO NAME			
					09.430	CHURCH			
					09.450 OP159	MORAVIAN CHURCH RD			
	RUR MAJ COLL				09.530		2	20I	

*A,B = UNIMPROVED; C = GRADED & DRAINED; D,E = SOIL,GRAVEL,STONE; F,G = LOW TYPE BITUMINOUS
H,I = HIGH TYPE BITUMINOUS; J = CONCRETE; K= BRICK; L = BLOCK

STATE HIGHWAY LOCATION REFERENCE

COUNTY: FREDERICK
DISTRICT: 7
DATE: 12/31/06

ROUTE NUMBER: MD 77 CONTINUED

INVENTORY DIRECTION: EAST

ROUTE NAME: ROCKY RIDGE RD

STATE SYSTEM	FUNCTIONAL CLASS	MEDIAN TYPE	ACCESS CONTROL	NHS	MILEPOINT	MILEPOINT DESCRIPTION	MARKED LANES	SURFACE WIDTH/TYPER*	AADT
STATE SECONDARY	R RUR MAJ COLL	NONE (UNDIV)	NONE	NOT NHS	09.530	R/R #MMID 831 763 F	2	20I	3,741
					09.640 CO 86	HOOVERS MILL RD			
					09.670	SPEED LIMIT 50 MPH			
					09.753	DRAINAGE STRUC #10080XO			
					10.570	STRUC #10053 OWENS CREEK			
					10.590 CO 84	FRUSHOUR RD			
					10.900				2,051
					10.900 CO 64	OLD FREDERICK RD			
					11.272	DRAINAGE STRUC #10081XO			
					11.330	DRAINAGE STRUC #10082XO			
					11.683	DRAINAGE STRUC #10083XO			
					11.980 CO546	OLD MILL RD			
					12.340	R/R #MMID 831 755 N			
					12.340	STRUC #10054 BEAVER BRANCH			
					12.360	DRAINAGE STRUC #10085XO			
					12.469	R/R CROSSING			
					12.668	DRAINAGE STRUC #10086XO			
					12.710	SPEED LIMIT 30 MPH			
					12.970		2	22I	971
					12.970 CO543	LONGS MILL RD			
					12.970 MD 76	MOTTERS STATION RD			
					13.152	SPEED LIMIT 50 MPH			
					13.181	DRAINAGE STRUC #10087XO			
					13.470 CO564	MYERS RD			
					14.470	BEGIN BRIDGE			
					14.490	STRUC #10055 MONOCACY RIVER			
					14.510	END BRIDGE			
					14.630 CO528	HAUGHS CHURCH RD			
					15.270	SPEED LIMIT 40 MPH			
					15.478	DRAINAGE STRUC #10090XO			
					15.600	SPEED LIMIT 30 MPH			
					15.730 CO527	DETOUR RD			
					15.770	BEGIN BRIDGE			
					15.790	STRUC #10056 DOUBLE PIPE CREEK			
					15.790	CARROLL CO/L			

*A,B = UNIMPROVED; C = GRADED & DRAINED; D,E = SOIL, GRAVEL, STONE; F,G = LOW TYPE BITUMINOUS
H,I = HIGH TYPE BITUMINOUS; J = CONCRETE; K = BRICK; L = BLOCK

STATE HIGHWAY LOCATION REFERENCE

COUNTY: FREDERICK
DISTRICT: 7
DATE: 12/31/06

ROUTE NUMBER: MD 79
INVENTORY DIRECTION: NORTH
ROUTE NAME: PETERSVILLE RD

STATE SYSTEM	FUNCTIONAL CLASS	MEDIAN TYPE	ACCESS CONTROL	NHS	MILEPOINT	MILEPOINT DESCRIPTION	MARKED LANES	SURFACE WIDTH/TYPE*	AADT
STATE SECONDARY	U URB COLL	NONE (UNDIV)	NONE	NOT NHS	00.000		2	24I	2,340
					00.000 MD 17	BURKITTSVILLE RD			
					00.000 MD464	SOUDER RD			
					00.000	IN CORP LIMITS OF ROSEMONT			
					00.000	TRAFFIC SIGNAL			
					00.030	SPEED LIMIT 30 MPH			
					00.150		2	20I	
					00.240 MD871G	ROSEMONT DR			
					00.520 CO312	CHICK LA			
					00.830	SPEED LIMIT 40 MPH			
	R RUR MINOR COLL				00.850				
					00.850	STRUC #10058 LITTLE CATOCTIN CREEK			
					00.850	OUT CORP LMTS ROSEMONT			
					01.810 MD180	JEFFERSON PIKE			
					01.810 CO642	SECOND ST (AHEAD)			
					01.810	STOP SIGN			

ROUTE NUMBER: MD 80
INVENTORY DIRECTION: EAST
ROUTE NAME: FINGERBOARD RD

STATE SYSTEM	FUNCTIONAL CLASS	MEDIAN TYPE	ACCESS CONTROL	NHS	MILEPOINT	MILEPOINT DESCRIPTION	MARKED LANES	SURFACE WIDTH/TYPE*	AADT
STATE SECONDARY	R URB MINOR ART	NONE (UNDIV)	NONE	NOT NHS	00.000		2	24I	3,522
					00.000 MD 85	BUCKEYSTOWN PIKE			
					00.020	SPUR TO MD 85			
					00.080	SPEED LIMIT 50 MPH			
					00.240 CO1139	SAGE CT			
					00.240 CO1140	STONEWALL DR			
					00.640 CO1681	DOWNING ST			
					00.640	BAKER CIR			
					01.030 CO1438	YORKSHIRE CT			
					01.320 MD880	MICHAELS MILL RD			
	RUR MAJ COLL				01.340				
					01.340	BEGIN BRIDGE			

*A,B = UNIMPROVED; C = GRADED & DRAINED; D,E = SOIL, GRAVEL, STONE; F,G = LOW TYPE BITUMINOUS
H,I = HIGH TYPE BITUMINOUS; J = CONCRETE; K = BRICK; L = BLOCK

STATE HIGHWAY LOCATION REFERENCE

COUNTY: FREDERICK
DISTRICT: 7
DATE: 12/31/06

ROUTE NUMBER: MD 80 CONTINUED

INVENTORY DIRECTION: EAST

ROUTE NAME: FINGERBOARD RD

STATE SYSTEM	FUNCTIONAL CLASS	MEDIAN TYPE	ACCESS CONTROL	NHS	MILEPOINT	MILEPOINT DESCRIPTION	MARKED LANES	SURFACE WIDTH/TYPE*	AADT
STATE SECONDARY	R RUR MAJ COLL	NONE (UNDIV)	NONE	NOT NHS	01.400	STRUC #10059 MONOCACY RIVER	2	24I	3,522
					01.440	END BRIDGE			
					01.450 CO1799	MONOCACY BOTTOM RD			
					01.490	SPEED LIMIT 40 MPH			
					01.630		2	20I	
					01.820 CO344	FLINT HILL RD			
					02.110 CO359	BAKER VALLEY RD			
					02.530 CO360	HOPELAND RD			
					03.370				6,782
					03.370 CO332	PARK MILLS RD			
					04.086		2	21I	
					04.169		2	24I	
					04.200 CO356	RODERICK RD			
					04.290		2	21I	
					04.568 CO2009	RAMSLAND WAY			
					04.650		2	24I	
					04.650 CO349	THURSTON RD			
					04.725		2	32I	
					04.750		2	22I	
					04.750 CO355	THURSTON RD			
					04.860 RP270- 6	RAMP 6 FR MD 80 EB TO IS 270 SB			
					04.890 RP270- 7	RAMP 7 FR MD 80 WB TO RAMP 6 (TO IS 270)			
					04.890 RP270- 8	RAMP 8 FR RAMP 5 (FR IS 270) TO MD 80 WB			
					04.930 RP270- 5	RAMP 5 FR IS 270 SB TO MD 80 EB			
					04.960		2	20I	
					04.980				17,972
					04.980 IS270	EISENHOWER MEMORIAL HWY			
					04.980	STRUC #10078			
					04.980	EXIT #26			
					05.000		3	36I	
					05.020 RP270- 1	RAMP 1 FR IS 270 NB TO MD 80 WB			
		CURBED			05.050				
					05.050 RP270- 4	RAMP 4 FR RAMP 1 (FR IS 270) TO MD 80 EB			

*A,B = UNIMPROVED; C = GRADED & DRAINED; D,E = SOIL, GRAVEL, STONE; F,G = LOW TYPE BITUMINOUS
H,I = HIGH TYPE BITUMINOUS; J = CONCRETE; K = BRICK; L = BLOCK

STATE HIGHWAY LOCATION REFERENCE

COUNTY: FREDERICK

DISTRICT: 7

DATE: 12/31/06

ROUTE NUMBER: MD 80 CONTINUED

INVENTORY DIRECTION: EAST

ROUTE NAME: FINGERBOARD RD

STATE SYSTEM	FUNCTIONAL CLASS	MEDIAN TYPE	ACCESS CONTROL	NHS	MILEPOINT	MILEPOINT DESCRIPTION	MARKED LANES	SURFACE WIDTH/TYPER*	AADT
STATE SECONDARY	R RUR MAJ COLL	CURBED	NONE	NOT NHS	05.050 RP270- 3	RAMP 3 FR MD 80 EB TO RAMP 2 (TO IS 270)	3	36I	17,972
					05.050	TRAFFIC SIGNAL			
					05.070 RP270- 2	RAMP 2 FR MD 80 WB TO IS 70 NB			
					05.130 CO2065	SERVICE RD			
					05.130	DIRECTIONAL CROSSOVER			
					05.137	SPEED LIMIT 40 MPH			
					05.230		4	48I	
					05.230 CO2108	BENNETT CREEK AVE			
					05.230	CROSSOVER			
					05.320	SPUR FR SUGARLOAF PKWY			
		ROUNDAABOUT			05.350		4	80I	
					05.350	BEGIN ROUNDAABOUT			
					05.380 CO1852	SUGARLOAF PKWY			
					05.380	ROUNDAABOUT			
					05.380 CO2110	URBANA PKWY			
		CURBED			05.400		4	48I	
					05.400	END ROUNDAABOUT			
		PAINTED			05.450		3	36I	
					05.495		2	24I	
					05.495	SPUR FR MD 355			
		NONE (UNDIV)			05.520				14,412
					05.520 MD355	URBANA PIKE			
					05.520	TRAFFIC SIGNAL			
					05.620		2	22I	
					05.620	SPEED LIMIT 40 MPH			
					05.750 MD355UL	MD 355 RELOCATED			
					05.920 CO1949	CAMPUS DR			
					05.920	TRAFFIC SIGNAL			
					06.020	DRAINAGE 48" CMP			
		PAINTED			06.095				
		NONE (UNDIV)			06.155				
					06.210 CO2053	SINGLETON DR			
					06.210 CO2100	PONTIUS CT			
					06.210	TRAFFIC SIGNAL			

*A,B = UNIMPROVED; C = GRADED & DRAINED; D,E = SOIL,GRAVEL,STONE; F,G = LOW TYPE BITUMINOUS
H,I = HIGH TYPE BITUMINOUS; J = CONCRETE; K= BRICK; L = BLOCK

STATE HIGHWAY ADMINISTRATION OF MARYLAND
HIGHWAY INFORMATION SERVICES DIVISION
DATA SUPPORT GROUP

STATE HIGHWAY LOCATION REFERENCE

COUNTY: FREDERICK
DISTRICT: 7
DATE: 12/31/06

ROUTE NUMBER: MD 80 CONTINUED

INVENTORY DIRECTION: EAST

ROUTE NAME: FINGERBOARD RD

STATE SYSTEM	FUNCTIONAL CLASS	MEDIAN TYPE	ACCESS CONTROL	NHS	MILEPOINT	MILEPOINT DESCRIPTION	MARKED LANES	SURFACE WIDTH/TYPE*	AADT
STATE SECONDARY	R RUR MAJ COLL	NONE (UNDIV)	NONE	NOT NHS	06.230	SPEED LIMIT 50 MPH	2	22I	14,412
					06.245		2	28I	
					06.265		2	24I	
		PAINTED			06.280				
		NONE (UNDIV)			06.355				
		PAINTED			06.432				
		NONE (UNDIV)			06.432 CO2069	CARRIAGE HILL DR			
					06.570		2	22I	
					06.730 CO392	THOMPSON DR			
					06.840 CO1000	SPENCER LA			
					06.870 CO2027	ROYAL CREST DR			
					07.330				8,072
					07.330 CO368	IJAMSVILLE RD			
					07.350 CO357	BIG WOODS RD			
					07.990 CO369	PRICES DISTILLERY RD			
					08.300 CO2076	WHISKEY RD			
					08.382		2	24I	
					09.340 CO393	ED MCCLAIN RD			
					09.490 CO886	WINDY HILL DR			
					10.090		3	30I	
	URB MINOR ART				10.160		2	32I	15,592
					10.160 MD 75	GREEN VALLEY RD			
					10.230		2	24I	
					10.290				9,362
					10.290 MD 75	GREEN VALLEY RD			
					10.290	TRAFFIC SIGNAL			
					10.310	SPEED LIMIT 40 MPH			
					10.315	SPUR FR MD 75			
		PAINTED			10.430				
		NONE (UNDIV)			10.480				
					10.480	GREEN VALLEY ELEMENTARY SCHOOL			
		PAINTED			10.530				
		NONE (UNDIV)			10.582				
					10.710 CO1208	TRANQUILITY CT			
					10.710 CO1340	CHAUCER CT			

*A,B = UNIMPROVED; C = GRADED & DRAINED; D,E = SOIL, GRAVEL, STONE; F,G = LOW TYPE BITUMINOUS
H,I = HIGH TYPE BITUMINOUS; J = CONCRETE; K = BRICK; L = BLOCK

STATE HIGHWAY LOCATION REFERENCE

COUNTY: FREDERICK

DISTRICT: 7

DATE: 12/31/06

ROUTE NUMBER: MD 80 CONTINUED

INVENTORY DIRECTION: EAST

ROUTE NAME: FINGERBOARD RD

STATE SYSTEM	FUNCTIONAL CLASS	MEDIAN TYPE	ACCESS CONTROL	NHS	MILEPOINT	MILEPOINT DESCRIPTION	MARKED LANES	SURFACE WIDTH/TYPE*	AADT
STATE SECONDARY	R URB MINOR ART	NONE (UNDIV)	NONE	NOT NHS	10.990		2	34I	9,362
		PAINTED			10.990 CO695	GREENRIDGE DR			
					11.020		2	28I	
					11.060		2	24I	
		NONE (UNDIV)			11.090				
					11.130 CO396	LYNN BURKE RD			
		PAINTED			11.130	TRAFFIC SIGNAL			
		NONE (UNDIV)			11.161				
					11.252				
					11.290		2	34I	
					11.290 CO1509	MIDDLETON DR			
					11.308		2	24I	
					11.400		2	22I	
					11.400 CO887	CORNFIELD DR			
					11.710 CO610	OVERLOOK LA			
					12.030 CO699	SUGARLOAF DR			
					12.030 CO1206	MARYLAND MANOR DR			
					12.380				8,662
					12.380 CO397	BARTHOLOWS RD			
					12.390	SPEED LIMIT 30 MPH			
					12.606	SPEED LIMIT 35 MPH			
					12.640 CO398	KEMPTOWN CHURCH RD			
					12.890 CO1383	ST CLAIR CT			
					13.160 CO400	CLARKSBURG RD			
					13.240 CO402	PENN SHOP RD			
					13.260	SPUR TO PENN SHOP RD			
					13.370	MONTGOMERY CO/L			

ROUTE NUMBER: MD 85

INVENTORY DIRECTION: NORTH

ROUTE NAME: BUCKEYSTOWN PIKE

STATE SYSTEM	FUNCTIONAL CLASS	MEDIAN TYPE	ACCESS CONTROL	NHS	MILEPOINT	MILEPOINT DESCRIPTION	MARKED LANES	SURFACE WIDTH/TYPE*	AADT
STATE SECONDARY	R RUR MINOR ART	NONE (UNDIV)	NONE	NOT NHS	00.000		2	22I	6,040
					00.000 MD 28	DICKERSON RD			

*A,B = UNIMPROVED; C = GRADED & DRAINED; D,E = SOIL, GRAVEL, STONE; F,G = LOW TYPE BITUMINOUS
H,I = HIGH TYPE BITUMINOUS; J = CONCRETE; K = BRICK; L = BLOCK

STATE HIGHWAY ADMINISTRATION OF MARYLAND
HIGHWAY INFORMATION SERVICES DIVISION
DATA SUPPORT GROUP

STATE HIGHWAY LOCATION REFERENCE

COUNTY: FREDERICK

DISTRICT: 7

DATE: 12/31/06

ROUTE NUMBER: MD 85 CONTINUED

INVENTORY DIRECTION: NORTH

ROUTE NAME: BUCKEYSTOWN PIKE

STATE SYSTEM	FUNCTIONAL CLASS	MEDIAN TYPE	ACCESS CONTROL	NHS	MILEPOINT	MILEPOINT DESCRIPTION	MARKED LANES	SURFACE WIDTH/TYPE*	AADT
STATE SECONDARY	R RUR MINOR ART	NONE (UNDIV)	NONE	NOT NHS	00.150	SPEED LIMIT 50 MPH	2	22I	6,040
					00.190	DRAINAGE 2X48" CMP			
					00.335	DRAINAGE 2X48" CMP			
					00.734	DRAINAGE 34" CMP			
					00.985	DRAINAGE 24" CMP			
					01.204	DRAINAGE 10' CMP			
					01.500		2	20I	4,230
					01.500 CO326	GREENFIELD RD			
					02.520 CO325	LILY PONS RD			
					02.520 CO857	OLAND RD			
					03.950 CO295	ADAMSTOWN RD			
	RUR MAJ COLL				04.570				7,080
					04.570 MD 80	FINGERBOARD RD			
					04.590	SPUR FR MD 80			
					04.650	SPEED LIMIT 40 MPH			
					04.820 CO1143	PAPRIKA CT			
					04.920	SPEED LIMIT 30 MPH			
					05.110		2	22I	
					05.160	CHURCH			
					05.200 CO331	BUCKINGHAM LA			
	URB OPA				05.370				
					05.370 MD880	MICHAELS MILL RD			
					05.370 CO308	MANOR WOODS RD			
					05.400		2	20I	
					05.400	STRUC #10013 ROCKY FOUNTAIN RUN			
					05.530		2	22I	
					05.550 CO648	KELLER LIME PLANT RD			
					05.750		2	28I	
					05.760		2	22I	
					05.770	SPEED LIMIT 40 MPH			
					05.985		2	30I	
		PAINTED			05.995		2	22I	
		NONE (UNDIV)			06.090				
					06.090	U.S. POST OFFICE			
		PAINTED			06.145				

*A,B = UNIMPROVED; C = GRADED & DRAINED; D,E = SOIL, GRAVEL, STONE; F,G = LOW TYPE BITUMINOUS
H,I = HIGH TYPE BITUMINOUS; J = CONCRETE; K = BRICK; L = BLOCK

STATE HIGHWAY ADMINISTRATION OF MARYLAND
HIGHWAY INFORMATION SERVICES DIVISION
DATA SUPPORT GROUP

STATE HIGHWAY LOCATION REFERENCE

COUNTY: FREDERICK
DISTRICT: 7
DATE: 12/31/06

ROUTE NUMBER: MD 85 CONTINUED
INVENTORY DIRECTION: NORTH
ROUTE NAME: BUCKEYSTOWN PIKE

STATE SYSTEM	FUNCTIONAL CLASS	MEDIAN TYPE	ACCESS CONTROL	NHS	MILEPOINT	MILEPOINT DESCRIPTION	MARKED LANES	SURFACE WIDTH/TYPE*	AADT
STATE SECONDARY	R URB OPA	NONE (UNDIV)	NONE	NOT NHS	06.180		2	22I	7,080
					06.323		2	20I	
					06.380	SPEED LIMIT 40 MPH			
					06.550	CO298 LIME KILN RD			
					06.880	R/R #CSX 140 450 G			
					06.910		2	24I	
		PAINTED			06.960		3	36I	
		NONE (UNDIV)			06.995				
					07.030	CO1676 GEOFFREY WAY			
					07.250		2	24I	15,530
					07.250	CO978 ENGLISH MUFFIN WAY			
					07.250	TRAFFIC SIGNAL			
					07.530	CO1168 CONESTOGA TRAIL			
					07.530	CO1302 MCKINNEY CIR			
					07.760	STRUC #10012 BALLENGER CREEK			
					07.780	SPEED LIMIT 40 MPH			
					07.850	OP875 MARCIES CHOICE LA			
		PAINTED			07.890				
					08.169		3	36I	
		NONE (UNDIV)			08.200				
					08.200	CO1335 EXECUTIVE WAY			
		PAINTED			08.280				
		NONE (UNDIV)			08.350		4	48I	
					08.350	CO1731 PEGASUS CT			
		CURBED			08.470		5	60I	
					08.470	TRAFFIC SIGNAL			
					08.610	SPUR FR CRESTWOOD BLVD			
					08.630		4	48I	47,740
					08.630	CO1242 SHOCKLEY DR			
					08.630	CO1179 CRESTWOOD BLVD			
					08.630	TRAFFIC SIGNAL			
					08.640	SPUR TO CRESTWOOD BLVD			
		NONE (UNDIV)			08.710				
		PAINTED			08.810				
					08.860	RP270- 6 RAMP 6 FR MD 85 EB TO IS 270 SB			

*A,B = UNIMPROVED; C = GRADED & DRAINED; D,E = SOIL, GRAVEL, STONE; F,G = LOW TYPE BITUMINOUS
H,I = HIGH TYPE BITUMINOUS; J = CONCRETE; K = BRICK; L = BLOCK

STATE HIGHWAY LOCATION REFERENCE

COUNTY: FREDERICK
DISTRICT: 7
DATE: 12/31/06

ROUTE NUMBER: MD 85 CONTINUED
INVENTORY DIRECTION: NORTH
ROUTE NAME: BUCKEYSTOWN PIKE

STATE SYSTEM	FUNCTIONAL CLASS	MEDIAN TYPE	ACCESS CONTROL	NHS	MILEPOINT	MILEPOINT DESCRIPTION	MARKED LANES	SURFACE WIDTH/TYPE*	AADT
STATE SECONDARY	R URB OPA	NONE (UNDIV)	NONE	NOT NHS	08.890		3	36I	47,740
					08.890 RP270- 7	RAMP 7 FR MD 85 WB TO RAMP 6 (TO IS 270)			
					08.890	TRAFFIC SIGNAL			
					08.930 RP270- 8	RAMP 8 FR IS 270 SB TO MD 85 WB			
					08.950 RP270- 5	RAMP 5 FR IS 270 SB TO MD 85 EB			
					09.060				23,450
					09.060 IS270	EISENHOWER MEMORIAL HWY			
					09.060	STRUC #10073			
					09.060	EXIT #31			
					09.160 RP270- 1	RAMP 1 FR IS 270 NB TO MD 85 WB			
					09.200 RP270- 4	RAMP 4 FR IS 270 NB TO MD 85 EB			
		CURBED			09.220		4	48I	
					09.220 RP270- 3	RAMP 3 FR MD 85 EB TO RAMP 2 (TO IS 270)			
					09.220	TRAFFIC SIGNAL			
					09.240 RP270- 2	RAMP 2 FR MD 85 WB TO IS 270 NB			
					09.360	SPUR TO SPECTRUM DR			
					09.380		5	60I	
					09.380 CO1272	SPECTRUM DR			
					09.380	TRAFFIC SIGNAL			
					09.420		4	48I	
					09.450		5	48I	
					09.470		4	48I	
					09.470 OP235	NO NAME			
					09.510	ENT TO LOWE'S			
					09.510	TRAFFIC SIGNAL			
		CENTER TLA (UNDIV)			09.550				
		CURBED			09.640				
					09.640 CO569	GROVE RD			
					09.640	TRAFFIC SIGNAL			
		PAINTED			09.710				
					09.710	SPUR ENT TO BUSINESS			
		NONE (UNDIV)			09.730				
					09.733	SPEED LIMIT 40 MPH			
					09.900 CO1693	GUILFORD RD			

*A,B = UNIMPROVED; C = GRADED & DRAINED; D,E = SOIL, GRAVEL, STONE; F,G = LOW TYPE BITUMINOUS
H,I = HIGH TYPE BITUMINOUS; J = CONCRETE; K = BRICK; L = BLOCK

STATE HIGHWAY ADMINISTRATION OF MARYLAND
HIGHWAY INFORMATION SERVICES DIVISION
DATA SUPPORT GROUP

STATE HIGHWAY LOCATION REFERENCE

COUNTY: FREDERICK
DISTRICT: 7
DATE: 12/31/06

ROUTE NUMBER: MD 85 CONTINUED
INVENTORY DIRECTION: NORTH
ROUTE NAME: BUCKEYSTOWN PIKE

STATE SYSTEM	FUNCTIONAL CLASS	MEDIAN TYPE	ACCESS CONTROL	NHS	MILEPOINT	MILEPOINT DESCRIPTION	MARKED LANES	SURFACE WIDTH/TYPE*	AADT
STATE SECONDARY	R URB OPA	NONE (UNDIV)	NONE	NOT NHS	09.900	TRAFFIC SIGNAL	4	48I	23,450
		PAINTED			09.910	SPUR TO GUILFORD RD			
					09.947				
					09.980	CROSSOVER			
					09.980	NO NAME			
		CURBED			10.030				
					10.158	SPUR TO MD 355			
					10.158	SPUR FR MD 355			
					10.180		4	48J	
					10.180	TRAFFIC SIGNAL			
					10.180 MD355	URBANA PIKE			
					10.207	SPUR TO MD 355			
					10.207	SPUR FR MD 355			
					10.356		5	60J	
					10.356	PROPOSED RD			
					10.356	ECONO LODGE RD			
					10.356	TRAFFIC SIGNAL			
					10.462		4	48J	
					10.489		3	44J	
					10.489 RP 70- 6	RAMP 6 FR IS 70 EB TO MD 85 SB			
					10.499		2	40J	
					10.517		2	34J	
					10.536 RP 70- 4	RAMP 4 FR MD 85 NB TO IS 70 EB			
					10.536 MD 85UL	BUCKEYSTOWN PIKE (PROP AHEAD)			

ROUTE NUMBER: MD 85UL
INVENTORY DIRECTION: NORTH
ROUTE NAME: MD 85 PROPOSED

STATE SYSTEM	FUNCTIONAL CLASS	MEDIAN TYPE	ACCESS CONTROL	NHS	MILEPOINT	MILEPOINT DESCRIPTION	MARKED LANES	SURFACE WIDTH/TYPE*	AADT
STATE PRIMARY	R URB OPA	CURBED	NONE	NOT NHS	00.000		4	48I	20,999
					00.000 MD 85	BUCKEYSTOWN PIKE (BACK)			
					00.094 MD475UL	MD 475 EXT (AHEAD)			
					00.094 IS 70	BALTO NATIONAL PIKE			

*A,B = UNIMPROVED; C = GRADED & DRAINED; D,E = SOIL, GRAVEL, STONE; F,G = LOW TYPE BITUMINOUS
H,I = HIGH TYPE BITUMINOUS; J = CONCRETE; K = BRICK; L = BLOCK

STATE HIGHWAY LOCATION REFERENCE

COUNTY: FREDERICK
DISTRICT: 7
DATE: 12/31/06

ROUTE NUMBER: MD 140
INVENTORY DIRECTION: NORTH
ROUTE NAME: TANEYTOWN PIKE

STATE SYSTEM	FUNCTIONAL CLASS	MEDIAN TYPE	ACCESS CONTROL	NHS	MILEPOINT	MILEPOINT DESCRIPTION	MARKED LANES	SURFACE WIDTH/TYPE*	AADT
STATE PRIMARY	R RUR OPA	NONE (UNDIV)	NONE	NHS	00.000		2	20I	5,521
					00.000	CARROLL CO/L			
					00.000	STRUC #10065 MONOCACY RIVER			
					00.020	END BRIDGE			
					00.170				4,131
					00.170	CO 53 BRIDGEPORT RD			
					00.260	SPEED LIMIT 50 MPH			
					00.630		2	22I	
					00.730	STRUC #10064 CATTAIL BRANCH			
					01.410	CO 52 SIMMONS RD			
					02.128	DRAINAGE STRUC #10034XO			
					02.320				4,631
					02.320	CO 47 BOLLINGER SCHOOL RD			
					02.686	DRAINAGE 36" CMP			
		PAINTED			02.717				
		NONE (UNDIV)			02.818				
		PAINTED			02.890				
					02.890	CO 48 TOMS CREEK CHURCH RD			
		NONE (UNDIV)			02.965		2	24I	
					03.010	NO NAME (PROP)			
					03.100	CO 56 FOUR POINTS BRIDGE RD			
					03.218	DRAINAGE STRUC #10035XO			
					03.640	STRUC #10063 MIDDLE CREEK			
					04.270	MU 98 SEWER PLANT RD			
	U				04.300	IN CORP LMTS EMMITSBURG			
					04.380	SPUR TO MD 904G			
					04.410	SPUR FR MD 904H			
					04.420				8,091
NAME: E MAIN ST					04.420	MD904H EMMIT GARDENS DR			
					04.420	CO 43 HARNEY RD			
					04.450	SPUR TO MD 904H			
					04.580	BEGIN BRIDGE			
STATE SECONDARY	RUR MINOR ART			NOT NHS	04.610				
					04.610	US 15 CATOCTIN MOUNTAIN HWY			
					04.610	STRUC #10153			

*A,B = UNIMPROVED; C = GRADED & DRAINED; D,E = SOIL, GRAVEL, STONE; F,G = LOW TYPE BITUMINOUS
H,I = HIGH TYPE BITUMINOUS; J = CONCRETE; K = BRICK; L = BLOCK

STATE HIGHWAY ADMINISTRATION OF MARYLAND
HIGHWAY INFORMATION SERVICES DIVISION
DATA SUPPORT GROUP

STATE HIGHWAY LOCATION REFERENCE

COUNTY: FREDERICK
DISTRICT: 7
DATE: 12/31/06

ROUTE NUMBER: MD 140 CONTINUED
INVENTORY DIRECTION: NORTH
ROUTE NAME: E MAIN ST

STATE SYSTEM	FUNCTIONAL CLASS	MEDIAN TYPE	ACCESS CONTROL	NHS	MILEPOINT	MILEPOINT DESCRIPTION	MARKED LANES	SURFACE WIDTH/TYPE*	AADT
STATE SECONDARY	U RUR MINOR ART	NONE (UNDIV)	NONE	NOT NHS	04.630	END BRIDGE	2	24I	8,091
					04.698	SPEED LIMIT 25 MPH			
					04.760	SPUR FR MD 904F			
					04.770 MU 85	SILO HILL RD			
					04.770 MD904F	EMMIT GARDENS DR			
					04.770	TRAFFIC SIGNAL			
					04.780	SPUR TO MD 904F			
					04.790	SPUR FR MD 904F			
					04.800	SPEED LIMIT 25 MPH			
					04.880		2	20I	
					04.880	STRUC #10062 FLAT RUN			
					04.980 MU 20	CREAMERY RD			
					05.040		2	24I	
					05.040 MU 61	NORTH AVE			
					05.070 MU9110	GEDWICKS LA			
					05.110 MU9100	BAKER LA			
					05.140 MU 31	FEDERAL AVE			
					05.200 MU 81	ST JOSEPHS LA			
					05.240 MU9075	ELDER LA			
					05.260 MU 10	CHESAPEAKE ST			
					05.280 MU100	TOWN BUILDING ST			
					05.310				8,391
NAME: W MAIN ST					05.310 US 15BU	N SETON AVE			
					05.310	TRAFFIC SIGNAL			
					05.350	VILIGANT HOSE COMPANY #6			
					05.360 MU 91	SCHOOL LA			
					05.370 MU 90	SCHOOL LA			
					05.420 MU 41	JAMISON ST			
					05.480 MU9060	ALLEY #6			
					05.520 MU 71	PATTERSON AVE			
					05.570 MU9160	HAYES LA			
					05.580 MU9021	EYSTER LA			
					05.610 MU 60	FRAILEY RD			
					05.630		2	22I	
					05.630 MU105	WELTY AVE			

*A,B = UNIMPROVED; C = GRADED & DRAINED; D,E = SOIL, GRAVEL, STONE; F,G = LOW TYPE BITUMINOUS
H,I = HIGH TYPE BITUMINOUS; J = CONCRETE; K = BRICK; L = BLOCK

STATE HIGHWAY LOCATION REFERENCE

COUNTY: FREDERICK
DISTRICT: 7
DATE: 12/31/06

ROUTE NUMBER: MD 140 CONTINUED

INVENTORY DIRECTION: NORTH

ROUTE NAME: W MAIN ST

STATE SYSTEM	FUNCTIONAL CLASS	MEDIAN TYPE	ACCESS CONTROL	NHS	MILEPOINT	MILEPOINT DESCRIPTION	MARKED LANES	SURFACE WIDTH/TYPE*	AADT
STATE SECONDARY	U RUR MINOR ART	NONE (UNDIV)	NONE	NOT NHS	05.690 MU106	WARTHENS WAY	2	22I	8,391
					05.700 MU9250	HOFFMAN LA			
					05.730 MU9220	WAGERMAN LA			
					05.730 MU8240	STONER LA			
					05.760 MU8265	ARMSTRONG LA			
					05.770 MU 99	TANNERY DR			
					05.800	SPEED LIMIT 40 MPH			
					05.807	DRAINAGE STRUC #10036XO			
NAME: WAYNESBORO RD	R				05.830	OUT CORP LMTS EMMITSBURG			
					05.870 MU101	TIMBERMILL RUN			
					05.882		2	20I	
					06.180 CO 39	TRACT RD			
					06.220		2	22I	
					06.220	SPEED LIMIT 50 MPH			
					06.823	DRAINAGE STRUC #10037X0			
					06.830	DRAINAGE STRUC #10050XO			
					06.940		2	24I	
					06.940 CO 38	MOUNTAIN VIEW RD			
					06.952	DRAINAGE STRUC #10038XO			
					06.990	PENNSYLVANIA ST/L			

ROUTE NUMBER: MD 144A

INVENTORY DIRECTION: EAST

ROUTE NAME: FREDERICK RD

STATE SYSTEM	FUNCTIONAL CLASS	MEDIAN TYPE	ACCESS CONTROL	NHS	MILEPOINT	MILEPOINT DESCRIPTION	MARKED LANES	SURFACE WIDTH/TYPE*	AADT
STATE SECONDARY	R RUR LOCAL	NONE (UNDIV)	NONE	NOT NHS	00.000		2	34I	3,610
					00.000 CO914	MILL BOTTOM RD (BACK)			
					00.000 MD 27	RIDGE RD			
					00.000	STOP SIGN			
					00.010	SPUR FR MD 27			
					00.020		2	24I	
					00.020 OP860	LAKE VIEW			
					00.070	CARROLL CO/L			

*A,B = UNIMPROVED; C = GRADED & DRAINED; D,E = SOIL, GRAVEL, STONE; F,G = LOW TYPE BITUMINOUS
H,I = HIGH TYPE BITUMINOUS; J = CONCRETE; K = BRICK; L = BLOCK

STATE HIGHWAY LOCATION REFERENCE

COUNTY: FREDERICK
DISTRICT: 7
DATE: 12/31/06

ROUTE NUMBER: MD 144FA
INVENTORY DIRECTION: WEST
ROUTE NAME: OLD NATIONAL PIKE

STATE SYSTEM	FUNCTIONAL CLASS	MEDIAN TYPE	ACCESS CONTROL	NHS	MILEPOINT	MILEPOINT DESCRIPTION	MARKED LANES	SURFACE WIDTH/TYPE*	AADT
STATE SECONDARY	R URB MINOR ART	UNPROTECTED	PARTIAL	NOT NHS	00.000		2	32I	14,731
					00.000 CO368	IJAMSVILLE RD			
					00.000 RP 70- 4	RAMP 4 FR MD 144FA TO IS 70 EB			
					00.036		3	40I	
					00.120 CO1317	OLD NATIONAL PIKE			
					00.120	CROSSOVER			
					00.140	SPUR FR OLD NATIONAL PIKE			
					00.200		4	48I	
					00.200 RP 70- 7	RAMP 7 FR IS 70 WB TO MD 144FA			
					00.200	EXIT #59			
					00.340	SPEED LIMIT 55 MPH			
					00.470 CO1338	BALTIMORE RD			
					00.470	CROSSOVER			
					00.733	DRAINAGE STRUC #10303XO			
					00.801	DIRECTIONAL CROSSOVER			
					00.801 CO2101	TERRA FIRMA RD			
					00.906	DRAINAGE STRUC #10304XO			
					00.920 CO375	BELLS LA			
					01.146	DRAINAGE STRUC #10305XO			
					01.175	SPEED LIMIT 55 MPH			
					01.234	DRAINAGE STRUC #10306XO			
					01.350 CO1475	SPRING RIDGE PKWY			
					01.350	SPUR TO BALTIMORE RD			
					01.350	TRAFFIC SIGNAL			
					01.350	CROSSOVER			
					01.362	DRAINAGE STRUC #10307XO			
					01.550		3	48I	
					01.550	SPUR TO BALTIMORE RD			
					01.550 CO1504	RIDGEFIELD DR			
					01.550	CROSSOVER			
		PAINTED			01.700		2	24I	
		NONE (UNDIV)			01.756				
		PAINTED			01.788				
		NONE (UNDIV)			01.902				

*A,B = UNIMPROVED; C = GRADED & DRAINED; D,E = SOIL, GRAVEL, STONE; F,G = LOW TYPE BITUMINOUS
H,I = HIGH TYPE BITUMINOUS; J = CONCRETE; K = BRICK; L = BLOCK

STATE HIGHWAY LOCATION REFERENCE

COUNTY: FREDERICK
DISTRICT: 7
DATE: 12/31/06

ROUTE NUMBER: MD 144FA CONTINUED

INVENTORY DIRECTION: WEST

ROUTE NAME: OLD NATIONAL PIKE

STATE SYSTEM	FUNCTIONAL CLASS	MEDIAN TYPE	ACCESS CONTROL	NHS	MILEPOINT	MILEPOINT DESCRIPTION	MARKED LANES	SURFACE WIDTH/TYPE*	AADT
STATE SECONDARY	R URB MINOR ART	NONE (UNDIV) PAINTED NONE (UNDIV)	PARTIAL	NOT NHS	01.950 CO372	BARTONSVILLE RD	2	24I	14,731
		NONE (UNDIV) PAINTED NONE (UNDIV)			01.983 02.030 CO414	LINGANORE RD	2	12I	
		NONE (UNDIV) PAINTED NONE (UNDIV)			02.069 02.180 02.250	BEGIN BRIDGE	2	24I	
		NONE (UNDIV) PAINTED NONE (UNDIV)			02.300 02.350	STRUC #10038 MONOCACY RIVER END BRIDGE			
		NONE (UNDIV) PAINTED NONE (UNDIV)			02.510 02.623 CO1339	NO NAME	2	12I	
	URB OPA	NONE (UNDIV)	NONE		02.670 02.711 02.889 02.960		2	24I	15,021
					02.960 RP 70- 5	RAMP 5 FR MD 144FA TO IS 70 EB			
					02.960 RP 70- 6	RAMP 6 FR IS 70 EB TO MD 144FA			
					02.960 CO381	QUINN ORCHARD RD			
					02.960	TRAFFIC SIGNAL			
					03.010	SPEED LIMIT 40 MPH			
					03.100 RP 70- 3	RAMP 3 FR RAMP 6 (FR IS 70) TO MD 144FA	2	22I	
					03.310	BEGIN BRIDGE			
NAME: E PATRICK ST					03.310	BALTO NATIONAL PIKE			
					03.340 IS 70	STRUC #10107			
					03.340	EXIT #56			
					03.356	END BRIDGE			
					03.400	BOWMAN FARM RD			
					03.410	SPEED LIMIT 30 MPH			
					03.450		4	48I	
					03.450 MD870G	NO NAME			
					03.470 MU 65	BAILES LA			
					03.527	SIGN: WELCOME TO HISTORIC FREDERICK			
					03.540	SPEED LIMIT 30 MPH			

*A,B = UNIMPROVED; C = GRADED & DRAINED; D,E = SOIL, GRAVEL, STONE; F,G = LOW TYPE BITUMINOUS
H,I = HIGH TYPE BITUMINOUS; J = CONCRETE; K = BRICK; L = BLOCK

STATE HIGHWAY LOCATION REFERENCE

COUNTY: FREDERICK
DISTRICT: 7
DATE: 12/31/06

ROUTE NUMBER: MD 144FA CONTINUED

INVENTORY DIRECTION: WEST

ROUTE NAME: E PATRICK ST

STATE SYSTEM	FUNCTIONAL CLASS	MEDIAN TYPE	ACCESS CONTROL	NHS	MILEPOINT	MILEPOINT DESCRIPTION	MARKED LANES	SURFACE WIDTH/TYPE*	AADT
STATE SECONDARY	R URB OPA	NONE (UNDIV)	NONE	NOT NHS	03.560	STORAGE WAY	4	48I	15,021
	U				03.660	IN CORP LMTS FREDERICK			
					03.660 MU996	MONOCACY BLVD			
					03.660	TRAFFIC SIGNAL			
					03.720 MU780	KING AVE			
					03.790 MU510	DAVIS AVE			
					03.850 MU770	KEY AVE			
					03.900 MU1120	ORCHARD AVE			
					03.980		2	40I	
					03.980 MU1000	MONROE AVE			
					04.000		2	36I	
					04.050				11,761
					04.050 MU660	FRANKLIN ST			
					04.050	TRAFFIC SIGNAL			
					04.070		2	40I	
					04.150 MU710	HAMILTON AVE			
					04.200 MU645	FALCON LA			
					04.230 MU1160	PENNSYLVANIA AVE			
					04.270 MU910	MARYLAND AVE			
					04.480		2	36I	
					04.480	STRUC #10037 CARROLL CREEK			
					04.610 MU1591	WISNER ST			
					04.670 MU1542	WATER ST #2			
					04.710 MU570	N EAST ST			
					04.710 MD475	EAST ST			
					04.710	TRAFFIC SIGNAL			
					04.800	FREDERICK POST OFFICE			
					04.840 MU261	S CARROLL ST			
					04.840	TRAFFIC SIGNAL			
					04.840 MU260	N CARROLL ST			
					04.910 MU920	MAXWELL AVE			
					04.910	TRAFFIC SIGNAL			
					04.940 MU8380	ALLEY 38			
					05.010				8,791
					05.010 MD355	N MARKET ST			

NAME: W PATRICK ST

*A,B = UNIMPROVED; C = GRADED & DRAINED; D,E = SOIL, GRAVEL, STONE; F,G = LOW TYPE BITUMINOUS
H,I = HIGH TYPE BITUMINOUS; J = CONCRETE; K = BRICK; L = BLOCK

STATE HIGHWAY LOCATION REFERENCE

COUNTY: FREDERICK
DISTRICT: 7
DATE: 12/31/06

ROUTE NUMBER: MD 144FA CONTINUED

INVENTORY DIRECTION: WEST

ROUTE NAME: W PATRICK ST

STATE SYSTEM	FUNCTIONAL CLASS	MEDIAN TYPE	ACCESS CONTROL	NHS	MILEPOINT	MILEPOINT DESCRIPTION	MARKED LANES	SURFACE WIDTH/TYPE*	AADT
STATE SECONDARY	U URB OPA	NONE (UNDIV)	NONE	NOT NHS	05.010	TRAFFIC SIGNAL	2	36I	8,791
					05.080 MU471	N COURT ST			
					05.080	TRAFFIC SIGNAL			
					05.080 MU470	S COURT ST			
					05.200		2	26I	
					05.230	STRUC #10036 CARROLL CREEK			
					05.250		2	36I	
					05.250 MU120	N BENTZ ST			
					05.250	TRAFFIC SIGNAL			
					05.420 MU520	DEGRANGE ST			
					05.420 MU390	COLLEGE AVE			
					05.420	TRAFFIC SIGNAL			
					05.570 MU1625	W PATRICK ST (AHEAD)			
					05.570 MU760	N JEFFERSON ST			
					05.570	TRAFFIC SIGNAL			
					05.570 MU761	S JEFFERSON ST			

ROUTE NUMBER: MD 144FB

INVENTORY DIRECTION: EAST

ROUTE NAME: MAIN ST

STATE SYSTEM	FUNCTIONAL CLASS	MEDIAN TYPE	ACCESS CONTROL	NHS	MILEPOINT	MILEPOINT DESCRIPTION	MARKED LANES	SURFACE WIDTH/TYPE*	AADT
STATE SECONDARY	U URB COLL	NONE (UNDIV)	NONE	NOT NHS	00.000		2	22I	9,881
					00.000 CO1317	OLD NATIONAL PIKE (BACK)			
					00.000	IN CORP LMTS NEW MARKET			
					00.030 MU125	ROYAL OAK DR			
					00.070		2	28I	
					00.095		2	22I	
					00.106	SPEED LIMIT 30 MPH			
					00.437	NEW MARKET ELEMENTARY SCHOOL			
					00.450	SIGN: HISTORIC DISTRICT			
					00.470 MU 5	EMORY LA			
					00.510	NEW MARKET V.F.D.			
					00.530 MU8060	THIRD ALLEY			
					00.530 MU8050	SECOND ALLEY			

*A,B = UNIMPROVED; C = GRADED & DRAINED; D,E = SOIL, GRAVEL, STONE; F,G = LOW TYPE BITUMINOUS
H,I = HIGH TYPE BITUMINOUS; J = CONCRETE; K = BRICK; L = BLOCK

STATE HIGHWAY LOCATION REFERENCE

COUNTY: FREDERICK
DISTRICT: 7
DATE: 12/31/06

ROUTE NUMBER: MD 144FB CONTINUED

INVENTORY DIRECTION: EAST

ROUTE NAME: MAIN ST

STATE SYSTEM	FUNCTIONAL CLASS	MEDIAN TYPE	ACCESS CONTROL	NHS	MILEPOINT	MILEPOINT DESCRIPTION	MARKED LANES	SURFACE WIDTH/TYPE*	AADT
STATE SECONDARY	U URB COLL	NONE (UNDIV)	NONE	NOT NHS	00.580 MU8070	FOURTH ALLEY	2	22I	9,881
					00.580 MU8040	FIRST ALLEY			
					00.620 MU8090	SIXTH ALLEY			
					00.620 MU8080	FIFTH ALLEY			
					00.680 MU8100	SEVENTH ALLEY			
					00.680 MU8030	STRAWBERRY ALLEY			
					00.750 MD874D	PROSPECT ST			
					00.750 MU8120	EIGHTH ALLEY			
					00.820 MU 7	S FEDERAL ST			
					00.820 MU 10	N FEDERAL ST			
					00.860	PLAYGROUND			
					00.910	SPEED LIMIT 40 MPH			
					01.090 MU8110	BYE ALLEY			
NAME: OLD NATIONAL PIKE	R				01.110	OUT CORP LMTS NEW MARKET			
					01.153	DRAINAGE STRUC #10301XO			
		CURBED			01.310		2	26I	
					01.340	DRAINAGE STRUC #10302XO			
					01.390	SPUR FR MD 75			
					01.390	SPUR TO MD 75			
					01.410 MD 75	GREEN VALLEY RD			
					01.410 CO1317	OLD NATIONAL PIKE (AHEAD)			
					01.410	TRAFFIC SIGNAL			

ROUTE NUMBER: MD 180

INVENTORY DIRECTION: EAST

ROUTE NAME: JEFFERSON PIKE

STATE SYSTEM	FUNCTIONAL CLASS	MEDIAN TYPE	ACCESS CONTROL	NHS	MILEPOINT	MILEPOINT DESCRIPTION	MARKED LANES	SURFACE WIDTH/TYPE*	AADT
STATE SECONDARY	R URB MINOR ART	UNPROTECTED	NONE	NHS	00.000		2	34I	1,210
					00.000 US340	JEFFERSON NATIONAL PIKE			
					00.120 US340	JEFFERSON NATIONAL PIKE			
					00.120	STRUC #10051			
					00.150	SPEED LIMIT 30 MPH			
		NONE (UNDIV)			00.160		2	22I	

*A,B = UNIMPROVED; C = GRADED & DRAINED; D,E = SOIL, GRAVEL, STONE; F,G = LOW TYPE BITUMINOUS
H,I = HIGH TYPE BITUMINOUS; J = CONCRETE; K = BRICK; L = BLOCK

STATE HIGHWAY ADMINISTRATION OF MARYLAND
HIGHWAY INFORMATION SERVICES DIVISION
DATA SUPPORT GROUP

STATE HIGHWAY LOCATION REFERENCE

COUNTY: FREDERICK
DISTRICT: 7
DATE: 12/31/06

ROUTE NUMBER: MD 180 CONTINUED

INVENTORY DIRECTION: EAST

ROUTE NAME: JEFFERSON PIKE

STATE SYSTEM	FUNCTIONAL CLASS	MEDIAN TYPE	ACCESS CONTROL	NHS	MILEPOINT	MILEPOINT DESCRIPTION	MARKED LANES	SURFACE WIDTH/TYPE*	AADT
STATE SECONDARY	R URB MINOR ART	NONE (UNDIV)	NONE	NHS	00.160	MD 180 (WB/L)	2	22I	1,210
					00.168	DRAINAGE STRUC #10216RO			
					00.270 CO1637	MOUNTAIN RD SOUTH			
	URB LOCAL			NOT NHS	00.420				
					00.420 MD478	KNOXVILLE RD			
					00.430 CO1675	CEMETERY RD			
					00.460	STRUC #10178 BR OF POTOMAC RIVER			
					00.690	SPEED LIMIT 40 MPH			
					00.790		3	33I	
					00.920		2	22I	
					01.100	SPEED LIMIT 50 MPH			
					02.020 MD871F	NO NAME			
		CURBED			02.090		2	28I	
		NONE (UNDIV)			02.110		2	22I	
					02.110	BEGIN ROUNDABOUT			
		ROUNDABOUT			02.120		2	40I	1,330
					02.120 MD 17	BURKITTSVILLE RD			
					02.120	ROUNDABOUT			
					02.130		2	28I	
					02.130	END ROUNDABOUT			
		PAINTED			02.150				
		NONE (UNDIV)			02.170		2	22I	
	RUR LOCAL				02.500				
					02.500	STRUC #10081 LITTLE CATOCTIN CREEK			
					02.786	DRAINAGE STRUC #10215XO			
					03.250 CO586	WESTON DR			
					03.260	SPEED LIMIT 40 MPH			
					03.387	DRAINAGE STRUC #10214X0			
					03.490 CO270	CATHOLIC CHURCH RD			
					03.640 CO644	SHADY LA			
					03.680 CO643	FIRST ST			
	RUR MINOR COLL				03.810				3,420
					03.810 MD 79	PETERSVILLE RD			
					03.810 CO642	SECOND ST			
					03.880	SPEED LIMIT 50 MPH			

*A,B = UNIMPROVED; C = GRADED & DRAINED; D,E = SOIL, GRAVEL, STONE; F,G = LOW TYPE BITUMINOUS
H,I = HIGH TYPE BITUMINOUS; J = CONCRETE; K = BRICK; L = BLOCK

STATE HIGHWAY LOCATION REFERENCE

COUNTY: FREDERICK
DISTRICT: 7
DATE: 12/31/06

ROUTE NUMBER: MD 180 CONTINUED

INVENTORY DIRECTION: EAST

ROUTE NAME: JEFFERSON PIKE

STATE SYSTEM	FUNCTIONAL CLASS	MEDIAN TYPE	ACCESS CONTROL	NHS	MILEPOINT	MILEPOINT DESCRIPTION	MARKED LANES	SURFACE WIDTH/TYPER*	AADT
STATE SECONDARY	R RUR MINOR COLL	NONE (UNDIV)	NONE	NOT NHS	04.086	DRAINAGE STRUC #10213XO	2	22I	3,420
					04.490 CO272	ST MARKS RD			
					04.620 CO279	OLIVE SCHOOL RD			
					05.232	DRAINAGE STRUC #10212XO			
					05.270		2	24I	
					05.290	SPEED LIMIT 40 MPH			
					05.350 RP340- 6	RAMP 6 FR US 340 EB TO MD 180 SB			
					05.390 RP340- 4	RAMP 4 FR MD 180 NB TO US 340 EB			
					05.410 RP340- 3	RAMP 3 FR RAMP 6 (FR US 340) TO MD 180			
					05.420 RP340- 5	RAMP 5 FR MD 180 TO RAMP 4 (TO US 340)			
					05.440	BEGIN BRIDGE			
					05.470				4,620
					05.470 US340	JEFFERSON NATIONAL PIKE			
					05.470	STRUC #10118			
					05.470	EXIT #4			
					05.500	END BRIDGE			
					05.510 RP340- 1	RAMP 1 FR MD 180 TO RAMP 8 (TO US 340)			
					05.520 RP340- 7	RAMP 7 FR RAMP 2 (FR US 340) TO MD 180			
					05.540 RP340- 8	RAMP 8 FR MD 180 SB TO US 340 WB			
					05.550 RP340- 2	RAMP 2 FR US 340 WB TO MD 180 NB			
					05.600 MD872	NO NAME			
					05.730		2	22I	
					05.760	ENT TO SHA SALT BIN			
					05.900		3	33I	
					06.000		2	22I	
					06.130	BEGIN BRIDGE			
					06.150	STRUC #10082 CATOCTIN CREEK			
					06.180				
					06.180	END BRIDGE			
					06.413	DRAINAGE STRUC #10206XO			
					06.470 CO285	GENE HEMP RD			
					06.960	SPUR FR MD 180 (WB/L)			
					06.970		2	24I	
					06.970	SPUR TO US 340 (WB/L)			
					06.970	STOP SIGN			

*A,B = UNIMPROVED; C = GRADED & DRAINED; D,E = SOIL,GRAVEL,STONE; F,G = LOW TYPE BITUMINOUS
H,I = HIGH TYPE BITUMINOUS; J = CONCRETE; K= BRICK; L = BLOCK

STATE HIGHWAY LOCATION REFERENCE

COUNTY: FREDERICK
DISTRICT: 7
DATE: 12/31/06

ROUTE NUMBER: MD 180 CONTINUED

INVENTORY DIRECTION: EAST

ROUTE NAME: JEFFERSON PIKE

STATE SYSTEM	FUNCTIONAL CLASS	MEDIAN TYPE	ACCESS CONTROL	NHS	MILEPOINT	MILEPOINT DESCRIPTION	MARKED LANES	SURFACE WIDTH/TYPE*	AADT
STATE SECONDARY	R URB COLL	NONE (UNDIV)	NONE	NOT NHS	07.030	SPUR TO MD 180 (WB/L)	2	24I	4,620
					07.050		2	22I	
					07.250 CO1460	COPPERFIELD DR			
					07.540 CO284	HORINE RD			
					07.580	VALLEY ELEMENTARY SCHOOL			
					07.670 MD383	BROAD RUN JEFFERSON RD			
					07.710	ATHLETIC FIELD			
					07.920	SPEED LIMIT 30 MPH			
					08.020 CO1218	SOUTHVIEW CT			
	URB MINOR ART				08.150				
					08.150 CO209	OLD MIDDLETOWN RD			
	URB COLL				08.460				
					08.460 CO281	LANDER RD			
					08.460 CO208	HOLTER RD			
					08.460	TRAFFIC SIGNAL			
					08.790	SPEED LIMIT 40 MPH			
					09.060 CO1621	OLD HOLTER RD			
					09.090	SPEED LIMIT 50 MPH			
					09.874	DRAINAGE STRUC #10005XO			
					10.290 OP199	NO NAME			
					10.380 OP198	NO NAME			
					10.434	DRAINAGE STRUC #10205XO			
					10.460 CO322	ELMER RD			
					11.010 CO211	TEEN BARNES RD			
					11.310 CO984	WYE CREEK DR			
					11.490 CO598	RENN RD			
		PAINTED			11.540				
					11.560		2	24I	
		NONE (UNDIV)			11.590		2	22I	
					11.630 CO1312	KINGS CT			
					11.630 CO1976	YUKON CT			
		PAINTED			11.653				
					11.695	SPEED LIMIT 45 MPH			
		NONE (UNDIV)			11.740				
					11.750		2	24I	4,020

*A,B = UNIMPROVED; C = GRADED & DRAINED; D,E = SOIL, GRAVEL, STONE; F,G = LOW TYPE BITUMINOUS
H,I = HIGH TYPE BITUMINOUS; J = CONCRETE; K = BRICK; L = BLOCK

STATE HIGHWAY LOCATION REFERENCE

COUNTY: FREDERICK

DISTRICT: 7

DATE: 12/31/06

ROUTE NUMBER: MD 180 CONTINUED

INVENTORY DIRECTION: EAST

ROUTE NAME: JEFFERSON PIKE

STATE SYSTEM	FUNCTIONAL CLASS	MEDIAN TYPE	ACCESS CONTROL	NHS	MILEPOINT	MILEPOINT DESCRIPTION	MARKED LANES	SURFACE WIDTH/TYPER*	AADT
STATE SECONDARY	R URB COLL	NONE (UNDIV)	NONE	NOT NHS	11.750 CO229	MT ZION RD	2	24I	4,020
					11.972	SIGN: FEAGAVILLE			
					12.050	ST. LUKES EVANGELICAL LUTHERAN CHURCH			
					12.080 CO601	FEAGAVILLE LA			
					12.260	STRUC #10083 BALLENGER CREEK			
					12.840 CO1449	STONEY CREEK DR			
					13.150	ENTERPRISE CT			
					13.260 OP200	GREENFIELD DR			
					13.950 OP710	FAIR OAKS DR			
					13.980	BEGIN BRIDGE			
					14.000 IS 70	EISENHOWER MEMORIAL HWY			
					14.000	STRUC #10144			
					14.030	END BRIDGE			
					14.157 OP910	SWALLOWTAIL DR			
					14.185	SEVENTH-DAY ADVENTIST CHURCH AND SCHOOL			
					14.185	FIRST MISSIONARY BAPTIST CHURCH			
					14.310 OP939	BUTTERFLY LA			
					14.310	TRAFFIC SIGNAL			
					14.311	SPUR TO BUTTERFLY LA			
					14.360 MD180B	HIMES AVE			
					14.360 RP 15- 8	RAMP 8 FR RAMP 5 (FR US 15) TO MD 180 WB			
					14.360	TRAFFIC SIGNAL			
					14.380	SPUR TO MD 180B			
					14.380 RP 15- 5	RAMP 5 FR RAMP 9 (FR US 15) TO MD 180 EB			
					14.460	BEGIN BRIDGE			
					14.490				29,550
					14.490 US 15	JEFFERSON NATIONAL PIKE			
					14.490	STRUC #10149			
					14.490 RP 15- 9	RAMP 9 FR US 15 SB TO US 15 SB			
					14.510	END BRIDGE			
					14.550 RP 15- 1	RAMP 1 FR US 15 NB TO MD 180 WB			
					14.570 RP 15- 4	RAMP 4 FR RAMP 1 (FR US 15) TO MD 180 EB			
					14.620 RP 15- 3	RAMP 3 FR MD 180 EB TO US 15 NB			

*A,B = UNIMPROVED; C = GRADED & DRAINED; D,E = SOIL, GRAVEL, STONE; F,G = LOW TYPE BITUMINOUS
H,I = HIGH TYPE BITUMINOUS; J = CONCRETE; K = BRICK; L = BLOCK

STATE HIGHWAY LOCATION REFERENCE

COUNTY: FREDERICK
DISTRICT: 7
DATE: 12/31/06

ROUTE NUMBER: MD 180 CONTINUED

INVENTORY DIRECTION: EAST

ROUTE NAME: JEFFERSON PIKE

STATE SYSTEM	FUNCTIONAL CLASS	MEDIAN TYPE	ACCESS CONTROL	NHS	MILEPOINT	MILEPOINT DESCRIPTION	MARKED LANES	SURFACE WIDTH/TYPE*	AADT
STATE SECONDARY	R URB COLL	NONE (UNDIV)	NONE	NOT NHS	14.630 RP 15- 2	RAMP 2 FR MD 180 WB TO RAMP 3 (TO US 15)	2	24I	29,550
					14.630 MU1398	SOLAREX CT			
					14.630	TRAFFIC SIGNAL			
					14.720 RP 70- 7	RAMP 7 FR IS 70 WB TO US 15 SB			
					14.720	STRUC #10140			
					14.760 IS 70	EISENHOWER MEMORIAL HWY			
					14.760	STRUC #10128			
					14.810 RP 70- 4	RAMP 4 FR US 15 NB TO IS 70 EB			
					14.810	STRUC #10190			
					14.887 RP 70- 5	RAMP 5 FR MD 180 SB TO RAMP 4 (TO IS 70)			
					14.950 MU1627	BALLENGER CNTR DR			
					14.950 RP 70- 1	RAMP 1 FR MD 180 NB TO RAMP 5 (TO IS 70)			
					14.950	TRAFFIC SIGNAL			
					14.950 MD351	BALLENGER CREEK PIKE (AHEAD)			

ROUTE NUMBER: MD 180B

INVENTORY DIRECTION: SOUTH

ROUTE NAME: HIMES AVE

STATE SYSTEM	FUNCTIONAL CLASS	MEDIAN TYPE	ACCESS CONTROL	NHS	MILEPOINT	MILEPOINT DESCRIPTION	MARKED LANES	SURFACE WIDTH/TYPE*	AADT
STATE SECONDARY	R URB LOCAL	NONE (UNDIV)	NONE	NOT NHS	00.800		4	44I	4,240
					00.800 MU729	HIMES AVE (BACK)			
					00.810	SPUR TO RAMP 7 (TO US 15 SB)			
					00.830 RP 15- 7	RAMP 7 FR MD 180B TO RAMP 9 (TO US 15)			
					00.860	PATTON DR			
					00.960		3	36I	
					00.960	SPUR FR MD 180			
					00.980 RP 15- 8	RAMP 8 FR RAMP 5 (FR US 15) TO MD 180 WB			
					00.980 MD180	JEFFERSON PIKE			
					00.980	TRAFFIC SIGNAL			

*A,B = UNIMPROVED; C = GRADED & DRAINED; D,E = SOIL, GRAVEL, STONE; F,G = LOW TYPE BITUMINOUS
H,I = HIGH TYPE BITUMINOUS; J = CONCRETE; K = BRICK; L = BLOCK

STATE HIGHWAY ADMINISTRATION OF MARYLAND
HIGHWAY INFORMATION SERVICES DIVISION
DATA SUPPORT GROUP

STATE HIGHWAY LOCATION REFERENCE

COUNTY: FREDERICK
DISTRICT: 7
DATE: 12/31/06

ROUTE NUMBER: MD 194
INVENTORY DIRECTION: NORTH
ROUTE NAME: WOODSBORO PIKE

STATE SYSTEM	FUNCTIONAL CLASS	MEDIAN TYPE	ACCESS CONTROL	NHS	MILEPOINT	MILEPOINT DESCRIPTION	MARKED LANES	SURFACE WIDTH/TYPE*	AADT
STATE SECONDARY	R URB OPA	POSITIVE BARRIER	NONE	NOT NHS	00.000		4	48I	23,712
					00.000 MD 26	LIBERTY RD			
					00.000	TRAFFIC SIGNAL			
					00.060	SPUR TO MD 26			
		PAINTED			00.200				
		NONE (UNDIV)			00.250		2	24I	
					00.330	SPEED LIMIT 50 MPH			
					00.710 CO458	STAUFFER RD			
					00.710 MU154	STAUFFER CT			
					00.710	TRAFFIC SIGNAL			
					00.790 MU176	FOUNTAIN ROCK RD			
					01.050 CO993	ADVENTURE AVE			
		PAINTED			01.180				
		NONE (UNDIV)			01.269				
					01.330 CO531	ANTIETAM DR			
					01.330	TRAFFIC SIGNAL			
					01.540 MU 32	FREDERICK ST			
			PARTIAL		01.640				
					01.660	IN CORP LMTS WALKERSVILLE			
	U	PAINTED			01.780				
					01.920 MU122	NICODEMUS RD			
		NONE (UNDIV)			02.168				
					02.260 MU 25	CRUM RD			
					02.260 MU 19	WEST CRUM RD			
		PAINTED			02.360				
		NONE (UNDIV)			02.496				
		PAINTED			02.560				
					02.560 MU 32	FREDERICK ST			
					02.560	TRAFFIC SIGNAL			
					02.620	SPUR TO FREDERICK ST			
		NONE (UNDIV)			02.652				
		PAINTED	NONE		02.720				
					02.720 MU140	SANDSTONE DR			
		NONE (UNDIV)			02.757				
					02.830		3	26I	

*A,B = UNIMPROVED; C = GRADED & DRAINED; D,E = SOIL, GRAVEL, STONE; F,G = LOW TYPE BITUMINOUS
H,I = HIGH TYPE BITUMINOUS; J = CONCRETE; K = BRICK; L = BLOCK

STATE HIGHWAY ADMINISTRATION OF MARYLAND
HIGHWAY INFORMATION SERVICES DIVISION
DATA SUPPORT GROUP

STATE HIGHWAY LOCATION REFERENCE

COUNTY: FREDERICK
DISTRICT: 7
DATE: 12/31/06

ROUTE NUMBER: MD 194 CONTINUED

INVENTORY DIRECTION: NORTH

ROUTE NAME: WOODSBORO PIKE

STATE SYSTEM	FUNCTIONAL CLASS	MEDIAN TYPE	ACCESS CONTROL	NHS	MILEPOINT	MILEPOINT DESCRIPTION	MARKED LANES	SURFACE WIDTH/TYPE*	AADT
STATE SECONDARY	U URB OPA	NONE (UNDIV)	NONE	NOT NHS	02.830 MU 58	GLADE BLVD	3	26I	23,712
					02.830	TRAFFIC SIGNAL			
					02.920		3	34I	
	R				02.980 MU 12	CHALLEDON DR			
					03.020		2	24I	
					03.020	OUT CORP LMTS WALKERSVILLE			
					03.200 CO1117	DAYSVILLE AVE			
					03.200 MU 31	DEER RUN DR			
	RUR MINOR ART				03.420				
					03.420 CO461	DEVILBISS BRIDGE RD			
					03.420 CO430	DAYSVILLE RD			
					03.420	TRAFFIC SIGNAL			
					03.440	SPEED LIMIT 55 MPH			
					05.070 CO476	GLADE RD			
					05.450	SPEED LIMIT 50 MPH			
		PAINTED			05.460				
		NONE (UNDIV)			05.620				
					05.620	SPUR FR MD 194A			
		PAINTED			05.650				
					05.650 MD194A	MAIN ST			
					05.660	SPUR TO MD 194A			
	U				05.730	IN CORP LMTS WOODSBORO			
		NONE (UNDIV)			05.770				
	R				06.440	OUT CORP LMTS WOODSBORO			
					06.450	SPUR TO MD 550			
					06.450	SPUR FR LIBERTY RD			
					06.460 MD550	WOODSBORO RD			
					06.460 MU 42	LIBERTY RD			
					06.460	TRAFFIC SIGNAL			
					06.470	SPUR TO LIBERTY RD			
					06.470	SPUR FR MD 550			
	U				06.500	IN CORP LMTS WOODSBORO			
	R				06.770	OUT CORP LMTS WOODSBORO			
					06.830	SPUR TO COPPERMINE RD			
					06.830	SPUR FR COPPERMINE RD			

*A,B = UNIMPROVED; C = GRADED & DRAINED; D,E = SOIL, GRAVEL, STONE; F,G = LOW TYPE BITUMINOUS
H,I = HIGH TYPE BITUMINOUS; J = CONCRETE; K = BRICK; L = BLOCK

STATE HIGHWAY LOCATION REFERENCE

COUNTY: FREDERICK
DISTRICT: 7
DATE: 12/31/06

ROUTE NUMBER: MD 194 CONTINUED

INVENTORY DIRECTION: NORTH

ROUTE NAME: WOODSBORO PIKE

STATE SYSTEM	FUNCTIONAL CLASS	MEDIAN TYPE	ACCESS CONTROL	NHS	MILEPOINT	MILEPOINT DESCRIPTION	MARKED LANES	SURFACE WIDTH/TYPE*	AADT
STATE SECONDARY	R RUR MINOR ART	NONE (UNDIV)	NONE	NOT NHS	06.840 MU 7	COPPERMINE RD	2	24I	23,712
					06.840 CO466	COPPERMINE RD			
					06.840	TRAFFIC SIGNAL			
					06.850	SPUR TO COPPERMINE RD			
					06.850	SPUR FR COPPERMINE RD			
		PAINTED			06.882				
		NONE (UNDIV)			06.990				
					06.990	SPUR FR MD 550			
		PAINTED			07.010				8,762
					07.010 MD550	WOODSBORO CREAGERSTOWN RD			
					07.120	SPEED LIMIT 55 MPH			
		NONE (UNDIV)			07.140				
					07.179	DRAINAGE STRUC #10030XO			
					07.340	SPUR FR LEGORE BRIDGE RD			
					07.430 CO526	LEGORE BRIDGE RD			
					07.723	DRAINAGE STRUC #10031XO			
					07.830 CO484	GRUBER RD			
					08.200 OP 26	NO NAME			
					08.240 CO496	OAK HILL RD			
					08.720 CO474	CASH SMITH RD			
					08.770	SPEED LIMIT 35 MPH			
					08.824	DRAINAGE STRUC #10032XO			
					08.950	NEW MIDWAY V.F.D.			
					09.006	R/R CROSSING			
					09.050 CO521	RENNER RD			
					09.290 CO519	LEGORE RD			
					09.460 CO527	DETOUR RD			
					09.560 CO859	CREGGER RD			
					09.709	SPEED LIMIT 55 MPH			
					10.111	DRAINAGE STRUC #10265XO			
					10.530	SPEED LIMIT 40 MPH			
					10.790 CO515	WARNER RD			
					10.833	DRAINAGE STRUC #10033XO			
					11.090 CO511	GOOD INTENT RD			
					11.110	SPEED LIMIT 55 MPH			

*A,B = UNIMPROVED; C = GRADED & DRAINED; D,E = SOIL, GRAVEL, STONE; F,G = LOW TYPE BITUMINOUS
H,I = HIGH TYPE BITUMINOUS; J = CONCRETE; K = BRICK; L = BLOCK

STATE HIGHWAY LOCATION REFERENCE

COUNTY: FREDERICK

DISTRICT: 7

DATE: 12/31/06

ROUTE NUMBER: MD 194 CONTINUED

INVENTORY DIRECTION: NORTH

ROUTE NAME: WOODSBORO PIKE

STATE SYSTEM	FUNCTIONAL CLASS	MEDIAN TYPE	ACCESS CONTROL	NHS	MILEPOINT	MILEPOINT DESCRIPTION	MARKED LANES	SURFACE WIDTH/TYPE*	AADT
STATE SECONDARY	R	RUR MINOR ART	NONE	NOT NHS	11.350 CO528	HAUGHS CHURCH RD	2	24I	8,762
					11.830				4,602
					11.830 CO529	NICHOLSON RD			
					12.340 CO510	KEYMAR RD			
					12.410	STRUC #10072 LITTLE PIPE CREEK			
					12.410	CARROLL CO/L			

ROUTE NUMBER: MD 194A

INVENTORY DIRECTION: NORTH

ROUTE NAME: MAIN ST

STATE SYSTEM	FUNCTIONAL CLASS	MEDIAN TYPE	ACCESS CONTROL	NHS	MILEPOINT	MILEPOINT DESCRIPTION	MARKED LANES	SURFACE WIDTH/TYPE*	AADT
STATE SECONDARY	R	RUR MINOR COLL	NONE	NOT NHS	00.000		2	24I	2,622
					00.000 MD194	WOODSBORO PIKE			
					00.010	SPUR FR MD 194			
					00.020	SPUR TO MD 194			
					00.050 MD194B	NO NAME			
	U				00.100	SPEED LIMIT 25 MPH			
					00.100	IN CORP LMTS WOODSBORO			
	R				00.370	OUT CORP LMTS WOODSBORO			
					00.400	IN CORP LMTS WOODSBORO			
					00.400 MU 37	MAIN ST (AHEAD)			
					00.400	BEG X-REF W/ MU 37 (WOODSBORO)			
	U				01.150				2,432
					01.150 MU 37	MAIN ST (BACK)			
					01.150	END X-REF W/ MU 37 (WOODSBORO)			
	R				01.240	OUT CORP LMTS WOODSBORO			
					01.280 MD550	WOODSBORO CREAGERSTOWN RD			

ROUTE NUMBER: MD 194B

INVENTORY DIRECTION: SOUTH

ROUTE NAME: NO NAME

STATE SYSTEM	FUNCTIONAL CLASS	MEDIAN TYPE	ACCESS CONTROL	NHS	MILEPOINT	MILEPOINT DESCRIPTION	MARKED LANES	SURFACE WIDTH/TYPE*	AADT
STATE SECONDARY	R	RUR LOCAL	NONE	NOT NHS	00.000		1	12I	99

*A,B = UNIMPROVED; C = GRADED & DRAINED; D,E = SOIL, GRAVEL, STONE; F,G = LOW TYPE BITUMINOUS
H,I = HIGH TYPE BITUMINOUS; J = CONCRETE; K = BRICK; L = BLOCK

STATE HIGHWAY LOCATION REFERENCE

COUNTY: FREDERICK
DISTRICT: 7
DATE: 12/31/06

ROUTE NUMBER: MD 194B CONTINUED

INVENTORY DIRECTION: SOUTH

ROUTE NAME: NO NAME

STATE SYSTEM	FUNCTIONAL CLASS	MEDIAN TYPE	ACCESS CONTROL	NHS	MILEPOINT	MILEPOINT DESCRIPTION	MARKED LANES	SURFACE WIDTH/TYPE*	AADT
STATE SECONDARY	R RUR LOCAL	NONE (UNDIV)	NONE	NOT NHS	00.000 MD194A	MAIN ST	1	12I	99
					00.000	STOP SIGN			
					00.030		2	24I	
					00.090	ROAD END			

ROUTE NUMBER: MD 351

INVENTORY DIRECTION: NORTH

ROUTE NAME: BALLENGER CREEK PIKE

STATE SYSTEM	FUNCTIONAL CLASS	MEDIAN TYPE	ACCESS CONTROL	NHS	MILEPOINT	MILEPOINT DESCRIPTION	MARKED LANES	SURFACE WIDTH/TYPE*	AADT
STATE SECONDARY	R RUR MINOR COLL	NONE (UNDIV)	NONE	NOT NHS	06.770		2	20I	3,341
					06.770 CO294	BALLENGER CREEK PIKE (BACK)			
					06.810	SPEED LIMIT 40 MPH			
					06.850	DRAINAGE STRUC #10009XO			
					06.990 CO649	DOVER DR			
					07.400	DRAINAGE STRUC #10010XO			
					07.560 CO1081	WOODWINDS CIR			
					07.560 CO1080	HURDLE HILL CT			
					07.730		2	22I	2,851
					07.730 CO288	S RENN RD			
					08.336	DRAINAGE STRUC #01011XO			
	URB COLL				08.750		2	20I	29,550
					08.750 CO292	ELMER DERR RD			
		PAINTED			09.190		2	24I	
					09.220 CO1956	LAMBERT DR			
					09.220 CO294	BALLENGER CREEK PIKE (AHEAD)			
					09.220	BEG X-REF W/ CO 294			
		NONE (UNDIV)			10.018		2	22I	
					10.018 CO1355	CORPORATE DR			
					10.018 CO294	BALLENGER CREEK PIKE (BACK)			
					10.018	END X-REF W/ CO 294			
					10.098		2	20I	
					10.178	ATHLETIC FIELD			
					10.263	BALLENGER CREEK MIDDLE SCHOOL			
					10.338	CHURCH			

*A,B = UNIMPROVED; C = GRADED & DRAINED; D,E = SOIL, GRAVEL, STONE; F,G = LOW TYPE BITUMINOUS
H,I = HIGH TYPE BITUMINOUS; J = CONCRETE; K = BRICK; L = BLOCK

STATE HIGHWAY ADMINISTRATION OF MARYLAND
HIGHWAY INFORMATION SERVICES DIVISION
DATA SUPPORT GROUP

STATE HIGHWAY LOCATION REFERENCE

COUNTY: FREDERICK

DISTRICT: 7

DATE: 12/31/06

ROUTE NUMBER: MD 351 CONTINUED

INVENTORY DIRECTION: NORTH

ROUTE NAME: BALLENGER CREEK PIKE

STATE SYSTEM	FUNCTIONAL CLASS	MEDIAN TYPE	ACCESS CONTROL	NHS	MILEPOINT	MILEPOINT DESCRIPTION	MARKED LANES	SURFACE WIDTH/TYPE*	AADT
STATE SECONDARY	R URB COLL	NONE (UNDIV)	NONE	NOT NHS	10.393 CO1359	HANNOVER DR	2	20I	29,550
					10.463	STRUC #10194 PIKES BRANCH			
					10.470		2	24I	
					10.583		3	36I	
					10.583 CO1172	FARMBROOK DR			
		PAINTED			10.605				
		NONE (UNDIV)			10.693				
					10.733 CO1179	CRESTWOOD BLVD			
					10.733	TRAFFIC SIGNAL			
					10.803	SPUR ENT TO BUSINESS			
					10.813	SPUR EXIT ONLY FR SHOPPING CENTER			
					10.830	SPUR EXIT ONLY FR BUSINESS			
					10.865	BALLENGER CREEK PLAZA			
		PAINTED			10.877				
					10.877	SPUR ENT TO BUSINESS			
		CURBED			10.887		3	44I	
					10.897		3	36I	
					10.913	SPUR TO WINDVIEW WAY			
					10.923 CO1814	MERCANTILE DR			
					10.923	WINDVIEW WAY			
					10.933	SPUR FR WINDVIEW WAY			
					10.970		3	44I	
		PAINTED			10.980		3	40I	
					11.013 MD180	BALLENGER CREEK PIKE (AHEAD)			
					11.013	TRAFFIC SIGNAL			
					11.013 MU1627	BALLENGER CNTR DR			
					11.013 RP 70- 1	RAMP 1 FR MD 180 NB TO RAMP 5 (TO IS 70)			

ROUTE NUMBER: MD 355

INVENTORY DIRECTION: NORTH

ROUTE NAME: URBANA PIKE

STATE SYSTEM	FUNCTIONAL CLASS	MEDIAN TYPE	ACCESS CONTROL	NHS	MILEPOINT	MILEPOINT DESCRIPTION	MARKED LANES	SURFACE WIDTH/TYPE*	AADT
STATE SECONDARY	R RUR MAJ COLL	NONE (UNDIV)	NONE	NOT NHS	00.000		2	24I	8,100

*A,B = UNIMPROVED; C = GRADED & DRAINED; D,E = SOIL, GRAVEL, STONE; F,G = LOW TYPE BITUMINOUS
H,I = HIGH TYPE BITUMINOUS; J = CONCRETE; K = BRICK; L = BLOCK

STATE HIGHWAY ADMINISTRATION OF MARYLAND
HIGHWAY INFORMATION SERVICES DIVISION
DATA SUPPORT GROUP

STATE HIGHWAY LOCATION REFERENCE

COUNTY: FREDERICK
DISTRICT: 7
DATE: 12/31/06

ROUTE NUMBER: MD 355 CONTINUED
INVENTORY DIRECTION: NORTH
ROUTE NAME: URBANA PIKE

STATE SYSTEM	FUNCTIONAL CLASS	MEDIAN TYPE	ACCESS CONTROL	NHS	MILEPOINT	MILEPOINT DESCRIPTION	MARKED LANES	SURFACE WIDTH/TYPE*	AADT
STATE SECONDARY	R RUR MAJ COLL	NONE (UNDIV)	NONE	NOT NHS	00.000	MONTGOMERY CO/L	2	24I	8,100
					00.010	SPEED LIMIT 30 MPH			
					00.050 CO370	FIRE TOWER RD			
					00.120		2	22I	
					00.240				7,972
					00.240 MD 75	GREEN VALLEY RD			
					00.410 CO1147	TYLER CT			
					00.480	SPEED LIMIT 40 MPH			
					00.600		2	21I	
					00.600 CO385	LEWISDALE RD			
					00.660		2	24I	
					00.810 CO653	BLACKBERRY DR			
					00.960 CO383	MOTT RD			
					00.990	SPEED LIMIT 50 MPH			
					01.150 CO1221	MONTECITO DR			
					01.430 CO384	PRICE RD			
					02.280				8,662
					02.280 CO357	BIG WOODS RD			
					02.280 CO353	DOCTOR PERRY RD			
					02.500	STRUC #10086 BENNETTS CREEK			
					02.670	SPEED LIMIT 40 MPH			
		PAINTED			02.845				
		NONE (UNDIV)			02.915				
					02.973	CAMPUS DR (ENT TO URBANA H.S.)			
					02.973	KNOWLEDGE FARMS DR			
		PAINTED			03.030				
					03.075	DRAINAGE STRUC #10278XO			
		NONE (UNDIV)			03.115				
					03.157	URBANA HIGH SCHOOL			
					03.204	SIGN: URBANA			
					03.230	SPEED LIMIT 30 MPH			
	RUR LOCAL				03.560				10,742
					03.560 MD 80	FINGERBOARD RD			
					03.560	TRAFFIC SIGNAL			
					03.579	SPUR TO MD 80			

*A,B = UNIMPROVED; C = GRADED & DRAINED; D,E = SOIL, GRAVEL, STONE; F,G = LOW TYPE BITUMINOUS
H,I = HIGH TYPE BITUMINOUS; J = CONCRETE; K = BRICK; L = BLOCK

STATE HIGHWAY ADMINISTRATION OF MARYLAND
HIGHWAY INFORMATION SERVICES DIVISION
DATA SUPPORT GROUP

STATE HIGHWAY LOCATION REFERENCE

COUNTY: FREDERICK
DISTRICT: 7
DATE: 12/31/06

ROUTE NUMBER: MD 355 CONTINUED
INVENTORY DIRECTION: NORTH
ROUTE NAME: URBANA PIKE

STATE SYSTEM	FUNCTIONAL CLASS	MEDIAN TYPE	ACCESS CONTROL	NHS	MILEPOINT	MILEPOINT DESCRIPTION	MARKED LANES	SURFACE WIDTH/TYPE*	AADT
STATE SECONDARY	R RUR LOCAL	CURBED PAINTED	NONE	NOT NHS	03.620		2	24I	10,742
					03.680				
					03.680	CO1852 SUGARLOAF PKWY			
					03.680	TRAFFIC SIGNAL			
		NONE (UNDIV)			03.717		2	22I	
					03.760		2	24I	
					03.760	CO2064 OLD MD 80			
					03.860	CO391 URBANA CHURCH RD			
					04.000	URBANA ELEMENTARY SCHOOL			
					04.086	URBANA VOLUNTEER FIRE AND RESCUE			
					04.160	SPEED LIMIT 40 MPH			
					04.300	CO2041 LEW WALLACE ST			
	RUR MAJ COLL				04.660				
					04.660	SPEED LIMIT 50 MPH			
					04.660	MD355UL MD 355 RELOCATED			
					05.140	CO364 TABLER RD			
					05.250	CO332 PARK MILLS RD			
					05.510		2	28I	
					05.510	CO358 ARABY CHURCH RD			
					05.620		2	24I	
					05.620	CO362 REELS MILL RD			
					07.060	CO361 BALL RD			
					07.320	CO358 ARABY CHURCH RD			
					07.530	BEGIN BRIDGE			
					07.550	STRUC #10085 MONACACY RIVER			
	URB MINOR ART				07.590				
					07.590	END BRIDGE			
					07.670	MD355A NO NAME			
					07.730	R/R #CSX 140 443 W			
					07.730	STRUC #10084			
					08.260				18,072
					08.260	CO1351 NEW TECHNOLOGY WAY			
					08.330		3	36I	
		PAINTED			08.390		4	48I	
		CURBED			08.400				

*A,B = UNIMPROVED; C = GRADED & DRAINED; D,E = SOIL, GRAVEL, STONE; F,G = LOW TYPE BITUMINOUS
H,I = HIGH TYPE BITUMINOUS; J = CONCRETE; K = BRICK; L = BLOCK

STATE HIGHWAY LOCATION REFERENCE

COUNTY: FREDERICK
DISTRICT: 7
DATE: 12/31/06

ROUTE NUMBER: MD 355 CONTINUED
INVENTORY DIRECTION: NORTH
ROUTE NAME: URBANA PIKE

STATE SYSTEM	FUNCTIONAL CLASS	MEDIAN TYPE	ACCESS CONTROL	NHS	MILEPOINT	MILEPOINT DESCRIPTION	MARKED LANES	SURFACE WIDTH/TYPE*	AADT
STATE SECONDARY	R URB MINOR ART	CURBED	NONE	NOT NHS	08.470 CO1303	NEW HORIZON WAY	4	48I	18,072
					08.470	CROSSOVER			
					08.630 CO1448	HOLIDAY DR			
					08.630 CO1730	GENSTAR DR			
					08.630	TRAFFIC SIGNAL			
					08.630	CROSSOVER			
					08.740	SPUR ENT TO SHOPPING CENTER			
		PAINTED			08.840				
		NONE (UNDIV)			08.871				
		PAINTED			08.910				
					08.910 CO1678	LOWES LA			
					08.910	TRAFFIC SIGNAL			
					08.940	SPEED LIMIT 40 MPH			
		NONE (UNDIV)			08.964				
					08.964	SPUR EXIT ONLY FR SHOPPING CENTER			
					08.990	SPUR ENT TO SHOPPING CENTER			
					09.300 CO569	GROVE RD			
					09.300	TRAFFIC SIGNAL			
		PAINTED			09.568				
		CURBED			09.640				
					09.765	SPUR TO MD 85			
					09.765	SPUR FR MD 85			
		PAINTED			09.783				
					09.783 MD 85	BUCKEYSTOWN PIKE			
					09.783	TRAFFIC SIGNAL			
					09.803		3	36I	
					09.803	SPUR TO MD 85			
					09.803	SPUR FR MD 85			
		NONE (UNDIV)			09.840		4	48I	
		PAINTED			09.860				
		NONE (UNDIV)			09.890				
					09.930		4	48J	
					09.930	BEGIN BRIDGE			
					09.940				17,472
					09.940	IN CORP LMTS FREDERICK			

U

*A,B = UNIMPROVED; C = GRADED & DRAINED; D,E = SOIL, GRAVEL, STONE; F,G = LOW TYPE BITUMINOUS
H,I = HIGH TYPE BITUMINOUS; J = CONCRETE; K = BRICK; L = BLOCK

STATE HIGHWAY ADMINISTRATION OF MARYLAND
HIGHWAY INFORMATION SERVICES DIVISION
DATA SUPPORT GROUP

STATE HIGHWAY LOCATION REFERENCE

COUNTY: FREDERICK
DISTRICT: 7
DATE: 12/31/06

ROUTE NUMBER: MD 355 CONTINUED
INVENTORY DIRECTION: NORTH
ROUTE NAME: URBANA PIKE

STATE SYSTEM	FUNCTIONAL CLASS	MEDIAN TYPE	ACCESS CONTROL	NHS	MILEPOINT	MILEPOINT DESCRIPTION	MARKED LANES	SURFACE WIDTH/TYPE*	AADT
STATE SECONDARY	U URB MINOR ART	NONE (UNDIV)	NONE	NOT NHS	09.940 IS 70	BALTO NATIONAL PIKE	4	48J	17,472
					09.940	STRUC #10105			
					09.940	EXIT #54			
					09.960		4	48I	
					09.960	END BRIDGE			
					10.030		3	36I	
		PAINTED			10.110		2	24I	
NAME: S MARKET ST					10.110 MU1525	WALSER DR			
					10.110 MU 15	STADIUM DR			
					10.110	TRAFFIC SIGNAL			
					10.165		3	36I	
					10.190		2	32I	
		NONE (UNDIV)			10.209		2	24I	
MUNICIPAL					10.210	SPEED LIMIT 25 MPH			
					10.320				
					10.320	END STATE MAINTENANCE			
					10.320	BEGIN MUNICIPAL MAINTENANCE			
					10.320	SIGN: WELCOME TO HISTORIC FREDERICK			
					10.330				
					10.348	THOMAS TABERNACLE HOLINESS CHURCH			
					10.350 MU8680	LOATS ALLEY			
					10.380		2	34I	
					10.380 MU 15	STADIUM DR			
					10.400				
					10.420 MU1040	MT OLIVET BLVD			
					10.450 MU7025	FOXES ALLEY			
					10.460 MU8690	LOUGH ALLEY			
					10.490		2	26I	
					10.510 MU380	CLARKE PL			
					10.510 MU860	MADISON ST			
					10.510	TRAFFIC SIGNAL			
					10.520		2	34I	
					10.610 MU7028	GETZENDANNERS ALLEY			
					10.710				11,142

*A,B = UNIMPROVED; C = GRADED & DRAINED; D,E = SOIL, GRAVEL, STONE; F,G = LOW TYPE BITUMINOUS
H,I = HIGH TYPE BITUMINOUS; J = CONCRETE; K = BRICK; L = BLOCK

STATE HIGHWAY LOCATION REFERENCE

COUNTY: FREDERICK
DISTRICT: 7
DATE: 12/31/06

ROUTE NUMBER: MD 355 CONTINUED

INVENTORY DIRECTION: NORTH

ROUTE NAME: S MARKET ST

STATE SYSTEM	FUNCTIONAL CLASS	MEDIAN TYPE	ACCESS CONTROL	NHS	MILEPOINT	MILEPOINT DESCRIPTION	MARKED LANES	SURFACE WIDTH/TYPE*	AADT
MUNICIPAL	U URB MINOR ART	NONE (UNDIV)	NONE	NOT NHS	10.710 MU1401	E SOUTH ST	2	34I	11,142
					10.710	TRAFFIC SIGNAL			
					10.710 MU1400	W SOUTH ST			
					10.800 MU 85	W ALL SAINTS ST			
					10.800	TRAFFIC SIGNAL			
					10.800 MU 40	E ALL SAINTS ST			
					10.860				
					10.860	STRUC #FF006 CARROLL CREEK			
					10.880 OP711	CITIZENS WAY			
					10.950				
NAME: N MARKET ST					10.950 MD144FA	W PATRICK ST			
					10.950	TRAFFIC SIGNAL			
					11.030 MU370	W CHURCH ST			
					11.030 MU360	E CHURCH ST			
					11.030	TRAFFIC SIGNAL			
					11.066	FREDERICK CO DIV OF PUBLIC WORKS			
					11.090 MU897	MARKET SPACE			
					11.120 MU9023	W 2ND ST			
					11.120	TRAFFIC SIGNAL			
					11.120 MU9020	E 2ND ST			
					11.210 MU9031	E 3RD ST			
					11.210	TRAFFIC SIGNAL			
					11.210 MU9030	W 3RD ST			
					11.290 MU9041	W 4TH ST			
					11.290	TRAFFIC SIGNAL			
					11.290 MU9040	E 4TH ST			
					11.320 MU8540	ALLEY 54			
					11.380 MU9051	E 5TH ST			
					11.380	TRAFFIC SIGNAL			
					11.380 MU9050	W 5TH ST			
					11.460 MU9061	W 6TH ST			
					11.460	TRAFFIC SIGNAL			
					11.460 MU9060	E 6TH ST			
					11.507		1	12I	
					11.550				

*A,B = UNIMPROVED; C = GRADED & DRAINED; D,E = SOIL, GRAVEL, STONE; F,G = LOW TYPE BITUMINOUS
H,I = HIGH TYPE BITUMINOUS; J = CONCRETE; K = BRICK; L = BLOCK

STATE HIGHWAY ADMINISTRATION OF MARYLAND
HIGHWAY INFORMATION SERVICES DIVISION
DATA SUPPORT GROUP

STATE HIGHWAY LOCATION REFERENCE

COUNTY: FREDERICK
DISTRICT: 7
DATE: 12/31/06

ROUTE NUMBER: MD 355 CONTINUED
INVENTORY DIRECTION: NORTH
ROUTE NAME: N MARKET ST

STATE SYSTEM	FUNCTIONAL CLASS	MEDIAN TYPE	ACCESS CONTROL	NHS	MILEPOINT	MILEPOINT DESCRIPTION	MARKED LANES	SURFACE WIDTH/TYPER*	AADT
MUNICIPAL	U URB MINOR ART	NONE (UNDIV)	NONE	NOT NHS	11.550 MU9071	W 7TH ST	1	12I	11,142
					11.550	TRAFFIC SIGNAL			
					11.550 MU9070	E 7TH ST			
					11.670 MU9080	E 8TH ST			
					11.743				
					11.780		2	38I	
					11.780 MU9091	W 9TH ST			
					11.780	TRAFFIC SIGNAL			
					11.780 MU9090	E 9TH ST			
					11.870 MU9100	W 10TH ST			
					11.950 MU8150	ALLEY 15			
					12.020 MU9120	W 12TH ST			
					12.090				
					12.090 MU9132	E 13TH ST			
					12.090 MU9130	W 13TH ST			
					12.130 MU1170	PETERS LA			
					12.160 MU670	FREDERICK AVE			
					12.210 MU9140	E 14TH ST			
					12.220 MU9145	W 14TH ST			
					12.290 MU9150	E 15TH ST			
					12.326	GOV THOMAS JOHNSON H.S.			
					12.370		2	35I	
					12.370 MU9160	E 16TH ST			
					12.470				
					12.500				12,032
					12.500 MU570	N EAST ST			
STATE SECONDARY					12.550		2	24I	
					12.550	END MUNICIPAL MAINTENANCE			
					12.550	BEGIN STATE MAINTENANCE			
					12.550	R/R CROSSING			
					12.580	SPEED LIMIT 40 MPH			
					12.650		2	26I	
		PAINTED			12.720		2	24I	
		NONE (UNDIV)			12.810				
					12.810 MU1329	SCHIFFERSTADT BLVD			

*A,B = UNIMPROVED; C = GRADED & DRAINED; D,E = SOIL, GRAVEL, STONE; F,G = LOW TYPE BITUMINOUS
H,I = HIGH TYPE BITUMINOUS; J = CONCRETE; K = BRICK; L = BLOCK

STATE HIGHWAY LOCATION REFERENCE

COUNTY: FREDERICK
DISTRICT: 7
DATE: 12/31/06

ROUTE NUMBER: MD 355 CONTINUED

INVENTORY DIRECTION: NORTH

ROUTE NAME: N MARKET ST

STATE SYSTEM	FUNCTIONAL CLASS	MEDIAN TYPE	ACCESS CONTROL	NHS	MILEPOINT	MILEPOINT DESCRIPTION	MARKED LANES	SURFACE WIDTH/TYPE*	AADT
STATE SECONDARY	U URB MINOR ART	NONE (UNDIV)	NONE	NOT NHS	12.810	TRAFFIC SIGNAL	2	24I	12,032
		CENTER TLA (UNDIV)			12.860				
	R	NONE (UNDIV)			12.910				
					12.910	OUT CORP LMTS FREDERICK			
					13.010 MU1597	WORMANS MILL CT			
		PAINTED			13.050				
					13.085		2	32I	
					13.095		2	24I	
		NONE (UNDIV)			13.120				
					13.147		2	32I	
					13.180		2	24I	
					13.200	SPUR FR MD 355			
	URB LOCAL				13.230		2	26I	
NAME: ROUTZAHN WAY					13.230 MD850K	N MARKET ST			
					13.250	SPUR TO MD 355			
		CENTER TLA (UNDIV)			13.260		2	24I	
		NONE (UNDIV)			13.300				
					13.310	SPUR FR MD 26			
					13.330		2	26I	2,132
NAME: WORMANS MILL RD					13.330 MD 26	LIBERTY RD			
					13.330	TRAFFIC SIGNAL			
					13.356	SPUR FR MD 26			
					13.366	SPUR TO MD 26			
					13.416	SPEED LIMIT 40 MPH			
					13.937	R/R CROSSING			
					14.111	ROAD END - WOODEN POSTS			

ROUTE NUMBER: MD 355A

INVENTORY DIRECTION: NORTH

ROUTE NAME: NO NAME

STATE SYSTEM	FUNCTIONAL CLASS	MEDIAN TYPE	ACCESS CONTROL	NHS	MILEPOINT	MILEPOINT DESCRIPTION	MARKED LANES	SURFACE WIDTH/TYPE*	AADT
STATE SECONDARY	R URB LOCAL	NONE (UNDIV)	NONE	NOT NHS	00.000		2	24I	99
					00.000 MD355	URBANA PIKE			

*A,B = UNIMPROVED; C = GRADED & DRAINED; D,E = SOIL, GRAVEL, STONE; F,G = LOW TYPE BITUMINOUS
H,I = HIGH TYPE BITUMINOUS; J = CONCRETE; K = BRICK; L = BLOCK

STATE HIGHWAY LOCATION REFERENCE

COUNTY: FREDERICK
DISTRICT: 7
DATE: 12/31/06

ROUTE NUMBER: MD 355A CONTINUED

INVENTORY DIRECTION: NORTH

ROUTE NAME: NO NAME

STATE SYSTEM	FUNCTIONAL CLASS	MEDIAN TYPE	ACCESS CONTROL	NHS	MILEPOINT	MILEPOINT DESCRIPTION	MARKED LANES	SURFACE WIDTH/TYPE*	AADT
STATE SECONDARY	R URB LOCAL	NONE (UNDIV)	NONE	NOT NHS	00.010		2	14D&E	99
					00.050	ROAD END			

ROUTE NUMBER: MD 355UL

INVENTORY DIRECTION: NORTH

ROUTE NAME: MD 355 RELOCATED

STATE SYSTEM	FUNCTIONAL CLASS	MEDIAN TYPE	ACCESS CONTROL	NHS	MILEPOINT	MILEPOINT DESCRIPTION	MARKED LANES	SURFACE WIDTH/TYPE*	AADT
STATE SECONDARY	R RUR MAJ COLL	NONE (UNDIV)	NONE	NOT NHS	00.000		4	48I	4,599
					00.000 MD 80	FINGERBOARD RD			
					01.100 MD355	URBANA PIKE			

ROUTE NUMBER: MD 383

INVENTORY DIRECTION: NORTH

ROUTE NAME: BROAD RUN JEFFERSON RD

STATE SYSTEM	FUNCTIONAL CLASS	MEDIAN TYPE	ACCESS CONTROL	NHS	MILEPOINT	MILEPOINT DESCRIPTION	MARKED LANES	SURFACE WIDTH/TYPE*	AADT
STATE SECONDARY	R URB COLL	NONE (UNDIV)	NONE	NOT NHS	00.000		2	20I	1,560
					00.000 MD180	JEFFERSON PIKE			
					00.000	STOP SIGN			
					00.124	SPEED LIMIT 50 MPH			
					00.270	DRAINAGE STRUC #10357XO			
					00.640 CO220	CORUN RD			
	RUR MINOR COLL				01.500				
					01.500	BEGIN BRIDGE			
					01.520	STRUC #10087 CATOCTIN CREEK			
					01.540	END BRIDGE			
	RUR LOCAL				02.360				
					02.360 CO2112	GAPLAND RD			
					02.360 CO272	ST MARKS RD			
					02.940	SPEED LIMIT 40 MPH			
					03.310 CO219	POFFENBERGER RD			
					03.370 CO908	BROAD RUN CT			
					03.370 CO218	SUMANTOWN RD			
					03.917	DRAINAGE STRUC #10247XO			

*A,B = UNIMPROVED; C = GRADED & DRAINED; D,E = SOIL, GRAVEL, STONE; F,G = LOW TYPE BITUMINOUS
H,I = HIGH TYPE BITUMINOUS; J = CONCRETE; K = BRICK; L = BLOCK

STATE HIGHWAY LOCATION REFERENCE

COUNTY: FREDERICK
DISTRICT: 7
DATE: 12/31/06

ROUTE NUMBER: MD 383 CONTINUED

INVENTORY DIRECTION: NORTH

ROUTE NAME: BROAD RUN JEFFERSON RD

STATE SYSTEM	FUNCTIONAL CLASS	MEDIAN TYPE	ACCESS CONTROL	NHS	MILEPOINT	MILEPOINT DESCRIPTION	MARKED LANES	SURFACE WIDTH/TYPE*	AADT
STATE SECONDARY	R RUR LOCAL	NONE (UNDIV)	NONE	NOT NHS	03.940	SPEED LIMIT 30 MPH	2	20I	1,560
					04.150				420
					04.150 CO270	CATHOLIC CHURCH RD			
					04.150 CO258	PICNIC WOODS RD			
					04.150	STOP SIGN			
					04.420 CO1049	BELLMONTE CT			
					04.560	SPEED LIMIT 45 MPH			
					05.480 MD 17	BURKITTSVILLE MIDDLETOWN RD			
					05.480 CO1156	SCHNEIDER DR (AHEAD)			
					05.480	STOP SIGN			

ROUTE NUMBER: MD 464

INVENTORY DIRECTION: EAST

ROUTE NAME: SOUDER RD

STATE SYSTEM	FUNCTIONAL CLASS	MEDIAN TYPE	ACCESS CONTROL	NHS	MILEPOINT	MILEPOINT DESCRIPTION	MARKED LANES	SURFACE WIDTH/TYPE*	AADT
STATE SECONDARY	R URB MINOR ART	NONE (UNDIV)	NONE	NOT NHS	00.000		2	24I	10,050
					00.000 MD 17	BURKITTSVILLE RD			
					00.000 MD 79	PETERSVILLE RD			
					00.000	TRAFFIC SIGNAL			
					00.030	SPEED LIMIT 30 MPH			
					00.070		2	20I	
	RUR MAJ COLL				00.210 MU310	MAPLE AVE			
					00.300				
					00.460 MU9020	SECOND AVE			
					00.730		2	28I	
					00.800		2	20I	
					00.990 MU263	E H ST #3			
					01.030		2	24I	
NAME: POINT OF ROCKS RD					01.030 MU9092	NINTH AVE			
					01.030 MU118	CUMMINGS DR			
					01.030	TRAFFIC SIGNAL			
					01.130	SPEED LIMIT 40 MPH			
					01.330 CO645	FRAZER RD			

*A,B = UNIMPROVED; C = GRADED & DRAINED; D,E = SOIL, GRAVEL, STONE; F,G = LOW TYPE BITUMINOUS
H,I = HIGH TYPE BITUMINOUS; J = CONCRETE; K = BRICK; L = BLOCK

STATE HIGHWAY LOCATION REFERENCE

COUNTY: FREDERICK
DISTRICT: 7
DATE: 12/31/06

ROUTE NUMBER: MD 464 CONTINUED

INVENTORY DIRECTION: EAST

ROUTE NAME: POINT OF ROCKS RD

STATE SYSTEM	FUNCTIONAL CLASS	MEDIAN TYPE	ACCESS CONTROL	NHS	MILEPOINT	MILEPOINT DESCRIPTION	MARKED LANES	SURFACE WIDTH/TYPE*	AADT
STATE SECONDARY	U RUR MAJ COLL	NONE (UNDIV)	NONE	NOT NHS	01.430	IN CORP LMTS BRUNSWICK	2	24I	10,050
	R				01.440	OUT CORP LMTS BRUNSWICK			
		PAINTED			01.506		2	20I	
		NONE (UNDIV)			01.506	GALYN DR (PROPOSED)			
					01.630		2	24I	
					02.160	STRUC #10090 LITTLE CATOCTIN CREEK			
					02.190	SPEED LIMIT 50 MPH			
					02.780				4,210
					02.780 CO279	OLIVE SCHOOL RD			
					02.780 CO727	W BOSS ARNOLD RD			
					03.110 CO286	AUSHERMAN RD			
					03.140	BEGIN BRIDGE			
					03.170	STRUC #10091 CATOCTIN CREEK			
					03.200	END BRIDGE			
					03.290	PROPOSED RD			
					03.770 CO284	HORINE RD			
					03.780	DRAINAGE STRUC #10290XO			
					04.170	DRAINAGE STRUC #10134XO			
					04.750				3,860
					04.750 CO281	LANDER RD			
					06.060 CO282	FRY RD			
					06.570 CO281	LANDER RD			
	RUR MINOR COLL				07.980				
					07.980 US 15	CATOCTIN MOUNTAIN HWY			
					07.980	STOP SIGN			
					08.100 CO294	BALLENGER CREEK PIKE			
					08.100	STOP SIGN			

ROUTE NUMBER: MD 475

INVENTORY DIRECTION: SOUTH

ROUTE NAME: EAST ST

STATE SYSTEM	FUNCTIONAL CLASS	MEDIAN TYPE	ACCESS CONTROL	NHS	MILEPOINT	MILEPOINT DESCRIPTION	MARKED LANES	SURFACE WIDTH/TYPE*	AADT
STATE SECONDARY	U URB MINOR ART	NONE (UNDIV)	NONE	NOT NHS	00.000		3	36I	12,625
					00.000 MU570	EAST ST (BACK)			

*A,B = UNIMPROVED; C = GRADED & DRAINED; D,E = SOIL, GRAVEL, STONE; F,G = LOW TYPE BITUMINOUS
H,I = HIGH TYPE BITUMINOUS; J = CONCRETE; K = BRICK; L = BLOCK

STATE HIGHWAY LOCATION REFERENCE

COUNTY: FREDERICK
DISTRICT: 7
DATE: 12/31/06

ROUTE NUMBER: MD 475 CONTINUED
INVENTORY DIRECTION: SOUTH
ROUTE NAME: EAST ST

STATE SYSTEM	FUNCTIONAL CLASS	MEDIAN TYPE	ACCESS CONTROL	NHS	MILEPOINT	MILEPOINT DESCRIPTION	MARKED LANES	SURFACE WIDTH/TYPE*	AADT
STATE SECONDARY	U URB MINOR ART	NONE (UNDIV)	NONE	NOT NHS	00.000 MD144FA	E PATRICK ST	3	36I	12,625
		CURBED			00.000	TRAFFIC SIGNAL			
					00.050		4	48I	
					00.080	STRUC #0192 CARROLL CREEK			
		NONE (UNDIV)			00.080	TRAFFIC SIGNAL			
					00.120				
					00.160	ALL SAINTS ST			
					00.160	FREDERICK RAIL STATION			
					00.190 MU450	COMMERCE ST			
		PAINTED			00.200				
					00.260 MU1401	E SOUTH ST			
					00.260	TRAFFIC SIGNAL			
					00.260 MD475UL	MD 475 EXT (AHEAD)			

ROUTE NUMBER: MD 475UL
INVENTORY DIRECTION: SOUTH
ROUTE NAME: MD 475 EXT

STATE SYSTEM	FUNCTIONAL CLASS	MEDIAN TYPE	ACCESS CONTROL	NHS	MILEPOINT	MILEPOINT DESCRIPTION	MARKED LANES	SURFACE WIDTH/TYPE*	AADT
STATE SECONDARY	U URB MINOR ART	NONE (UNDIV)	NONE	NOT NHS	00.260		4	48I	8,999
					00.260 MU1401	E SOUTH ST			
					00.260 MD475	EAST ST (BACK)			
					01.060 IS 70	BALTO NATIONAL PIKE			
					01.060 MD 85UL	MD 85 PROPOSED (AHEAD)			

ROUTE NUMBER: MD 478
INVENTORY DIRECTION: EAST
ROUTE NAME: KNOXVILLE RD

STATE SYSTEM	FUNCTIONAL CLASS	MEDIAN TYPE	ACCESS CONTROL	NHS	MILEPOINT	MILEPOINT DESCRIPTION	MARKED LANES	SURFACE WIDTH/TYPE*	AADT
STATE SECONDARY	R URB MINOR ART	NONE (UNDIV)	NONE	NHS	00.000		2	24I	3,041
					00.000 MD180	JEFFERSON PIKE			
					00.000	STOP SIGN			
					00.040	SPEED LIMIT 25 MPH			
					00.200 CO567	NO NAME			

*A,B = UNIMPROVED; C = GRADED & DRAINED; D,E = SOIL, GRAVEL, STONE; F,G = LOW TYPE BITUMINOUS
H,I = HIGH TYPE BITUMINOUS; J = CONCRETE; K = BRICK; L = BLOCK

STATE HIGHWAY LOCATION REFERENCE

COUNTY: FREDERICK
DISTRICT: 7
DATE: 12/31/06

ROUTE NUMBER: MD 478 CONTINUED

INVENTORY DIRECTION: EAST

ROUTE NAME: KNOXVILLE RD

STATE SYSTEM	FUNCTIONAL CLASS	MEDIAN TYPE	ACCESS CONTROL	NHS	MILEPOINT	MILEPOINT DESCRIPTION	MARKED LANES	SURFACE WIDTH/TYPE*	AADT
STATE SECONDARY	R URB MINOR ART	NONE (UNDIV)	NONE	NHS	00.230	STRUC #10088 POTOMAC RIVER	2	24I	3,041
					00.274	DRAINAGE STRUC #10319XO			
					00.370	SPEED LIMIT 40 MPH			
					00.678	DRAINAGE STRUC #10314XO			
					00.741	DRAINAGE STRUC #10315XO			
					00.917	DRAINAGE STRUC #10316XO			
					00.970 CO1494	WESTERN AVE			
					01.070 CO318	MOORE ST			
					01.104	DRAINAGE STRUC #10003XO			
					01.190 CO317	WOODLAND AVE			
					01.243	DRAINAGE STRUC #10004XO			
					01.300 CO316	MCDONALD AVE			
					01.430 CO313	ADDITION AVE			
					01.452	DRAINAGE STRUC #10317XO			
	U				01.470	IN CORP LMTS BRUNSWICK			
					01.640	SPEED LIMIT 30 MPH			
					01.780	STRUC #10089 POTOMAC RIVER			
					01.820		2	28I	
					01.826	SPEED LIMIT 25 MPH			
					01.870 MU8060	ALLEY 6			
					01.880 MU200	FLORIDA AVE			
					01.880 MU350	W POTOMAC ST (AHEAD)			

ROUTE NUMBER: MD 491

INVENTORY DIRECTION: NORTH

ROUTE NAME: RAVEN ROCK RD

STATE SYSTEM	FUNCTIONAL CLASS	MEDIAN TYPE	ACCESS CONTROL	NHS	MILEPOINT	MILEPOINT DESCRIPTION	MARKED LANES	SURFACE WIDTH/TYPE*	AADT
STATE SECONDARY	R RUR MAJ COLL	NONE (UNDIV)	NONE	NOT NHS	00.000		2	20I	2,180
					00.000	WASHINGTON CO/L			
					00.010	SPEED LIMIT 40 MPH			
					00.230 CO 11	WISE RD			
					00.276	DRAINAGE STRUC #10039XO			
					01.200 CO 10	BUCK LANTZ RD			
					01.710 CO 7	FORT RITCHIE RD			

*A,B = UNIMPROVED; C = GRADED & DRAINED; D,E = SOIL, GRAVEL, STONE; F,G = LOW TYPE BITUMINOUS
H,I = HIGH TYPE BITUMINOUS; J = CONCRETE; K = BRICK; L = BLOCK

STATE HIGHWAY ADMINISTRATION OF MARYLAND
HIGHWAY INFORMATION SERVICES DIVISION
DATA SUPPORT GROUP

STATE HIGHWAY LOCATION REFERENCE

COUNTY: FREDERICK

DISTRICT: 7

DATE: 12/31/06

ROUTE NUMBER: MD 491 CONTINUED

INVENTORY DIRECTION: NORTH

ROUTE NAME: RAVEN ROCK RD

STATE SYSTEM	FUNCTIONAL CLASS	MEDIAN TYPE	ACCESS CONTROL	NHS	MILEPOINT	MILEPOINT DESCRIPTION	MARKED LANES	SURFACE WIDTH/TYPE*	AADT
STATE SECONDARY	R RUR MAJ COLL	NONE (UNDIV)	NONE	NOT NHS	01.710	WASHINGTON CO/L	2	20I	2,180

ROUTE NUMBER: MD 550

INVENTORY DIRECTION: NORTH

ROUTE NAME: WOODSBORO RD

STATE SYSTEM	FUNCTIONAL CLASS	MEDIAN TYPE	ACCESS CONTROL	NHS	MILEPOINT	MILEPOINT DESCRIPTION	MARKED LANES	SURFACE WIDTH/TYPE*	AADT
STATE SECONDARY	R RUR MAJ COLL	NONE (UNDIV)	NONE	NOT NHS	00.000		2	24I	2,751
					00.000 CO486	MILL ST (BACK)			
					00.000 MD 26	LIBERTY RD			
					00.000	STOP SIGN			
					00.070 CO485	NORTH ST			
					00.210	SPEED LIMIT 50 MPH			
					01.270	DRAINAGE STRUC #10050XO			
					01.390	STRUC #10096 CABBAGE RUN			
					01.512	DRAINAGE STRUC #10051XO			
					02.010 CO465	PINE TREE RD			
					02.453	DRAINAGE STRUC #10056XO			
					02.490 CO463	BENNIE DUNCAN RD			
					03.670 CO467	DORCUS RD			
					03.975	DRAINAGE STRUC #10057XO			
					04.140				3,741
					04.140 CO462	HOFFMAN SEACHRIST RD			
					04.270	STRUC #10095 ISRAEL CREEK			
					04.770	STRUC #10094 ISRAEL CREEK			
					04.790	SPEED LIMIT 30 MPH			
					04.870 MU 38	PARK RD			
					04.870 MU 6	COUNCIL DR			
					04.970		2	22I	
					05.000	SPUR TO MD 194			
					05.010 MU 42	LIBERTY RD			
					05.010 MD194	WOODSBORO PIKE			
					05.010	TRAFFIC SIGNAL			
					05.010	BEG X-REF W/ MD 194			
					05.560		2	24I	4,031

*A,B = UNIMPROVED; C = GRADED & DRAINED; D,E = SOIL, GRAVEL, STONE; F,G = LOW TYPE BITUMINOUS
H,I = HIGH TYPE BITUMINOUS; J = CONCRETE; K = BRICK; L = BLOCK

STATE HIGHWAY LOCATION REFERENCE

COUNTY: FREDERICK
DISTRICT: 7
DATE: 12/31/06

ROUTE NUMBER: MD 550 CONTINUED

INVENTORY DIRECTION: NORTH

ROUTE NAME: WOODSBORO CREAGERSTOWN RD

STATE SYSTEM	FUNCTIONAL CLASS	MEDIAN TYPE	ACCESS CONTROL	NHS	MILEPOINT	MILEPOINT DESCRIPTION	MARKED LANES	SURFACE WIDTH/TYPE*	AADT
STATE SECONDARY	R RUR MAJ COLL	NONE (UNDIV)	NONE	NOT NHS	05.560 MD194	WOODSBORO PIKE	2	24I	4,031
					05.560	END X-REF W/ MD 194			
					05.590	SPUR TO MD 194			
					05.610 MD194A	MAIN ST			
					05.640	SPEED LIMIT 40 MPH			
					05.730	R/R CROSSING			
					05.775	NO NAME			
					05.850 MU 41	CREAGERSTOWN RD			
					05.920		2	22I	
					05.940	SPEED LIMIT 50 MPH			
					06.450 OP183	NO NAME			
					06.590		2	24I	
					06.970 CO737	STEINER SMITH RD			
					06.970 CO477	DUBLIN RD			
					07.263	DRAINAGE STRUC #10058XO			
					07.270 CO524	CLYDE YOUNG RD			
					07.416	DRAINAGE STRUC #10061XO			
					08.210	BEGIN BRIDGE			
					08.240	STRUC #10093 MONOCACY RIVER			
					08.290	END BRIDGE			
					08.530 CO537	LUCEY RD			
					08.530 CO1151	PENTERRA MANOR LA			
					08.542	DRAINAGE STRUC #10062XO			
					08.890		2	22I	
					09.130	SPEED LIMIT 30 MPH			
					09.260 CO479	OLD FREDERICK RD			
					09.460 CO541	BLACKS MILL RD			
					09.460 CO543	LONGS MILL RD			
					09.594	DRAINAGE STRUC #10025XO			
					09.690	SPUR TO OLD FREDERICK RD			
					09.720 CO 64	OLD FREDERICK RD			
					09.820	SPEED LIMIT 50 MPH			
					10.150 CO 81	GRACEHAM RD			
					10.183	DRAINAGE STRUC #10026XO			

NAME: CREAGERSTOWN RD

*A,B = UNIMPROVED; C = GRADED & DRAINED; D,E = SOIL, GRAVEL, STONE; F,G = LOW TYPE BITUMINOUS
H,I = HIGH TYPE BITUMINOUS; J = CONCRETE; K = BRICK; L = BLOCK

STATE HIGHWAY LOCATION REFERENCE

COUNTY: FREDERICK
DISTRICT: 7
DATE: 12/31/06

ROUTE NUMBER: MD 550 CONTINUED

INVENTORY DIRECTION: NORTH

ROUTE NAME: CREAGERSTOWN RD

STATE SYSTEM	FUNCTIONAL CLASS	MEDIAN TYPE	ACCESS CONTROL	NHS	MILEPOINT	MILEPOINT DESCRIPTION	MARKED LANES	SURFACE WIDTH/TYPE*	AADT
STATE SECONDARY	R RUR MAJ COLL	NONE (UNDIV)	NONE	NOT NHS	10.330	DRAINAGE STRUC #10027XO	2	22I	4,031
					10.999	DRAINAGE STRUC #10028XO			
					11.179	DRAINAGE STRUC #10048XO			
					11.390	SPEED LIMIT 35 MPH			
					11.484	DRAINAGE #10029XO			
					11.670		2	24I	3,041
NAME: JIMTOWN RD					11.670 CO548	HESSONG BRIDGE RD			
					11.670 CO556	MOSER RD			
					11.670	STOP SIGN			
					12.250 OP 93	MAPLE DR			
					12.320 CO557	LONG RD			
	URB MINOR ART				12.391				
					12.460 OP151	LAWYER LA			
					12.570 MU 44	BENNETT DR			
					12.700 MU303	ROCK CREEK WAY			
	U				12.810		2	22I	
					12.810	IN CORP LMTS THURMONT			
	R				12.860	OUT CORP LMTS THURMONT			
	U				12.880	IN CORP LMTS THURMONT			
					12.920 MD 77	ROCKY RIDGE RD			
					12.920	BEG X-REF W/ MD 77			
					13.910		2	26I	10,071
NAME: CHURCH ST					13.910 MD 77	E MAIN ST			
					13.910 MU400	WATER ST			
					13.910	TRAFFIC SIGNAL			
					13.910	END X-REF W/ MD 77			
					13.975	ST. JOHN LUTHERAN CHURCH			
					13.982	SPEED LIMIT 25 MPH			
					13.996	GUARDIAN HOSE CO			
					14.020 MU150	EAST ST			
					14.020	THURMONT COMMUNITY AMBULANCE SERVICE			
					14.041	OUR LADY OF MT. CARMEL			
					14.060 MU 60	BOUNDARY AVE			
					14.080	R/R #MMID 831 769 W			

*A,B = UNIMPROVED; C = GRADED & DRAINED; D,E = SOIL, GRAVEL, STONE; F,G = LOW TYPE BITUMINOUS
H,I = HIGH TYPE BITUMINOUS; J = CONCRETE; K = BRICK; L = BLOCK

STATE HIGHWAY LOCATION REFERENCE

COUNTY: FREDERICK
DISTRICT: 7
DATE: 12/31/06

ROUTE NUMBER: MD 550 CONTINUED
INVENTORY DIRECTION: NORTH
ROUTE NAME: CHURCH ST

STATE SYSTEM	FUNCTIONAL CLASS	MEDIAN TYPE	ACCESS CONTROL	NHS	MILEPOINT	MILEPOINT DESCRIPTION	MARKED LANES	SURFACE WIDTH/TYPE*	AADT
STATE SECONDARY	U URB MINOR ART	NONE (UNDIV)	NONE	NOT NHS	14.080	STRUC OV MMID R/R	2	26I	10,071
					14.090		2	32I	
					14.090 MU430	WOODSIDE AVE			
					14.133	NO NAME			
					14.183	DRAINAGE 12'X4' CMP			
					14.260 MU 20	ALTAMONT AVE			
					14.270 MD806R	EMMITSBURG RD			
					14.440 MU320	SANDY SPRING LA			
					14.620	SPEED LIMIT 35 MPH			
					14.630 RP 15- 8	RAMP 8 FR US 15 SB TO MD 550 NB			
					14.640 RP 15- 6	RAMP 6 FR MD 550 SB TO US 15 SB			
					14.670		2	24I	
					14.670 RP 15- 5	RAMP 5 FR RAMP 8 (FR US 15) TO MD 550 SB			
					14.670 RP 15- 7	RAMP 7 FR MD 550 NB TO RAMP 6 (TO US 15)			
					14.710				9,281
					14.710 US 15	CATOCTIN MOUNTAIN HWY			
					14.710	STRUC #10154			
					14.720	US 15 (SB/L) CATOCTIN MOUNTAIN HWY			
					14.720	STRUC #10169			
					14.750 RP 15- 3	RAMP 3 FR MD 550 SB TO RAMP 2 (TO US 15)			
					14.750 RP 15- 1	RAMP 1 FR RAMP 4 (FR US 15) TO MD 550 NB			
					14.790 RP 15- 4	RAMP 4 FR US 15 NB TO MD 550 SB			
					14.800		2	30I	
					14.800 RP 15- 2	RAMP 2 FR MD 550 NB TO US 15 NB			
NAME: SABILLASVILLE RD	R				14.830	OUT CORP LMTS THURMONT			
					14.850 MU311	ROUZER LA			
					14.890		2	20I	
					14.920		2	22I	
					15.020	ATHLETIC FIELD			
					15.180	SPEED LIMIT 40 MPH			
					15.370	DRAINAGE STRUC #10067XO			
					15.390 CO 30	KELBAUGH RD			
					15.530				
		RUR MAJ COLL							

*A,B = UNIMPROVED; C = GRADED & DRAINED; D,E = SOIL, GRAVEL, STONE; F,G = LOW TYPE BITUMINOUS
H,I = HIGH TYPE BITUMINOUS; J = CONCRETE; K = BRICK; L = BLOCK

STATE HIGHWAY LOCATION REFERENCE

COUNTY: FREDERICK
DISTRICT: 7
DATE: 12/31/06

ROUTE NUMBER: MD 550 CONTINUED
INVENTORY DIRECTION: NORTH
ROUTE NAME: SABILLASVILLE RD

STATE SYSTEM	FUNCTIONAL CLASS	MEDIAN TYPE	ACCESS CONTROL	NHS	MILEPOINT	MILEPOINT DESCRIPTION	MARKED LANES	SURFACE WIDTH/TYPE*	AADT
STATE SECONDARY	R RUR MAJ COLL	NONE (UNDIV)	NONE	NOT NHS	15.530	STRUC #10061 OWENS CREEK	2	22I	9,281
					15.700	DRAINAGE STRUC #10068XO			
					16.220	R/R #MMID 831 776 G			
					16.326	DRAINAGE #10074RO			
					16.390	R/R #MMID 831 778 V			
					17.030	SPEED LIMIT 40 MPH			
					17.564	DRAINAGE STRUC #10069XO			
					17.590 CO 26	EYLERS VALLEY FLINT RD			
					18.870		2	20I	
					18.870 CO 12	FOXVILLE DEERFIELD RD			
					18.870	STOP SIGN			
					19.012	DRAINAGE STRUC #10070XO			
					19.220		2	22I	
					19.540 CO 34	DEBOLD RD			
					19.910		2	20I	
					19.910 CO 33	BROWN QUARRY RD			
					19.970	STRUC #10171 MIDDLE CREEK			
					20.406	SIGN: SABILLASVILLE			
					20.520	SPEED LIMIT 30 MPH			
	URB MINOR ART				20.750				
					20.750 CO 19	HARBAUGH VALLEY RD			
					21.010				1,861
					21.010 CO 7	FORT RITCHIE RD			
					21.120		2	22I	
					21.120 CO 6	BENTZEL RD			
					21.130	SPEED LIMIT 40 MPH			
					21.220	STRUC #10060 FRIENDS CREEK			
					21.420	R/R #MMID 831 791 J			
					21.880 CO 3	OLD SABILLASVILLE RD			
					21.880 CO 4	CULLEN DR			
					22.310	SPEED LIMIT 30 MPH			
					22.340				1,630
					22.340 CO 2	ROWLAND HILL RD			
					22.420	WASHINGTON CO/L			

*A,B = UNIMPROVED; C = GRADED & DRAINED; D,E = SOIL, GRAVEL, STONE; F,G = LOW TYPE BITUMINOUS
H,I = HIGH TYPE BITUMINOUS; J = CONCRETE; K = BRICK; L = BLOCK

STATE HIGHWAY LOCATION REFERENCE

COUNTY: FREDERICK
DISTRICT: 7
DATE: 12/31/06

ROUTE NUMBER: MD 806A
INVENTORY DIRECTION: NORTH
ROUTE NAME: CATOCTIN FURNACE RD

STATE SYSTEM	FUNCTIONAL CLASS	MEDIAN TYPE	ACCESS CONTROL	NHS	MILEPOINT	MILEPOINT DESCRIPTION	MARKED LANES	SURFACE WIDTH/TYPE*	AADT
STATE SECONDARY	R URB LOCAL	NONE (UNDIV)	NONE	NOT NHS	00.000		2	24I	1,142
					00.000	CO1235 AUBURN RD (BACK)			
					00.000	US 15 CATOCTIN MOUNTAIN HWY			
					00.096	DRAINAGE STRUC #10295XO			
					00.230	CO541 BLACKS MILL RD			
					00.290	SPEED LIMIT 40 MPH			
					00.450	DRAINAGE STRUC #10220XO			
					00.840	STRUC #10007 LITTLE HUNTING CREEK			
					00.860	CO552 RED BIRD LA			
					00.860	CO558 RED BIRD LA			
					00.950	CO551 KELLYS STORE RD			
					01.290	SPUR TO US 15			
					01.644	DRAINAGE STRUC #10249XO			
					02.310	US 15G BLUE MOUNTAIN RD			
					02.310	CO555 BLUE MOUNTAIN RD			
					02.570	CO573 OLD PRYOR RD			
					02.720	STRUC #10006 HIGH RUN			
					02.830	CO863 HILLSIDE AVE			
					03.040	MU183 FREDERICK RD (AHEAD)			

ROUTE NUMBER: MD 806I
INVENTORY DIRECTION: NORTH
ROUTE NAME: NO NAME

STATE SYSTEM	FUNCTIONAL CLASS	MEDIAN TYPE	ACCESS CONTROL	NHS	MILEPOINT	MILEPOINT DESCRIPTION	MARKED LANES	SURFACE WIDTH/TYPE*	AADT
STATE SECONDARY	R URB LOCAL	NONE (UNDIV)	NONE	NOT NHS	00.000		2	20I	199
					00.000	US 15 CATOCTIN MOUNTAIN HWY			
					00.210		2	36I	
	RUR LOCAL				00.300		2	20G	
					00.300	CO182 WILLOW RD			
					00.530	ROAD END			

*A,B = UNIMPROVED; C = GRADED & DRAINED; D,E = SOIL, GRAVEL, STONE; F,G = LOW TYPE BITUMINOUS
H,I = HIGH TYPE BITUMINOUS; J = CONCRETE; K = BRICK; L = BLOCK

STATE HIGHWAY LOCATION REFERENCE

COUNTY: FREDERICK
DISTRICT: 7
DATE: 12/31/06

ROUTE NUMBER: MD 806N
INVENTORY DIRECTION: NORTH
ROUTE NAME: NO NAME

STATE SYSTEM	FUNCTIONAL CLASS	MEDIAN TYPE	ACCESS CONTROL	NHS	MILEPOINT	MILEPOINT DESCRIPTION	MARKED LANES	SURFACE WIDTH/TYPE*	AADT
STATE SECONDARY	U URB LOCAL	NONE (UNDIV)	NONE	NOT NHS	00.000		2	20I	0
					00.000 MU714	HAYWARD RD			
					00.000	STOP SIGN			
					00.042	DRAINAGE 48" CMP			
					00.560	CUL DE SAC			

ROUTE NUMBER: MD 806O
INVENTORY DIRECTION: NORTH
ROUTE NAME: NO NAME

STATE SYSTEM	FUNCTIONAL CLASS	MEDIAN TYPE	ACCESS CONTROL	NHS	MILEPOINT	MILEPOINT DESCRIPTION	MARKED LANES	SURFACE WIDTH/TYPE*	AADT
STATE SECONDARY	R RUR LOCAL	NONE (UNDIV)	NONE	NOT NHS	00.000		2	22I	0
					00.000 CO 73	LOHR RD			
					00.040	ROAD END			

ROUTE NUMBER: MD 806R
INVENTORY DIRECTION: NORTH
ROUTE NAME: EMMITSBURG RD

STATE SYSTEM	FUNCTIONAL CLASS	MEDIAN TYPE	ACCESS CONTROL	NHS	MILEPOINT	MILEPOINT DESCRIPTION	MARKED LANES	SURFACE WIDTH/TYPE*	AADT
STATE SECONDARY	U URB LOCAL	NONE (UNDIV)	NONE	NOT NHS	00.000		2	22I	1,542
					00.000 MD550	CHURCH ST			
					00.100 MU160	ELM ST			
					00.190	SPEED LIMIT 30 MPH			
					00.470 MU170	EYLER RD			
	R				00.550	OUT CORP LMTS THURMONT			
					00.630	CATOCTIN HIGHLANDS CIR			
NAME: ALBERT STAUB RD					00.700	NAME CHANGE AT 90 DEGREE BEND			
					00.773	NO NAME			
					00.896	NO NAME			
					00.950	BEGIN BRIDGE			
					00.960	STRUC #10173 OWENS CREEK			
					00.970	END BRIDGE			
					01.010 CO585	RODDY CREEK RD			
					01.010	STOP SIGN			

*A,B = UNIMPROVED; C = GRADED & DRAINED; D,E = SOIL, GRAVEL, STONE; F,G = LOW TYPE BITUMINOUS
H,I = HIGH TYPE BITUMINOUS; J = CONCRETE; K = BRICK; L = BLOCK

STATE HIGHWAY LOCATION REFERENCE

COUNTY: FREDERICK
DISTRICT: 7
DATE: 12/31/06

ROUTE NUMBER: MD 814
INVENTORY DIRECTION: NORTH
ROUTE NAME: NO NAME

STATE SYSTEM	FUNCTIONAL CLASS	MEDIAN TYPE	ACCESS CONTROL	NHS	MILEPOINT	MILEPOINT DESCRIPTION	MARKED LANES	SURFACE WIDTH/TYPE*	AADT
STATE SECONDARY	R RUR LOCAL	NONE (UNDIV)	NONE	NOT NHS	00.000		2	16H	99
					00.000	ROAD END			
					00.250		2	12G	
					00.250 CO1151	PENTERRA MANOR LA			
					00.290	ROAD END			

ROUTE NUMBER: MD 850D
INVENTORY DIRECTION: EAST
ROUTE NAME: OLD MD 26

STATE SYSTEM	FUNCTIONAL CLASS	MEDIAN TYPE	ACCESS CONTROL	NHS	MILEPOINT	MILEPOINT DESCRIPTION	MARKED LANES	SURFACE WIDTH/TYPE*	AADT
STATE SECONDARY	R RUR LOCAL	NONE (UNDIV)	NONE	NOT NHS	00.000		2	18J	99
					00.000	ROAD END			
					00.110 CO273	BUFFALO RD (CARROLL CO)			
					00.110	CARROLL CO/L			
					00.110	STOP SIGN			

ROUTE NUMBER: MD 850K
INVENTORY DIRECTION: EAST
ROUTE NAME: N MARKET ST

STATE SYSTEM	FUNCTIONAL CLASS	MEDIAN TYPE	ACCESS CONTROL	NHS	MILEPOINT	MILEPOINT DESCRIPTION	MARKED LANES	SURFACE WIDTH/TYPE*	AADT
STATE SECONDARY	U URB MINOR ART	NONE (UNDIV)	NONE	NOT NHS	00.000		2	32I	10,961
					00.000 MD355	ROUTZAHN WAY			
					00.057	DRAINAGE STRUC #10328XO			
					00.060		2	24I	
					00.070		2	32I	
					00.180		2	24I	
					00.180 MU995	MONOCACY RIVER PLANT RD			
		CURBED			00.220		2	30I	
					00.230	SPEED LIMIT 40 MPH			
					00.310 MD 26	LIBERTY RD			

*A,B = UNIMPROVED; C = GRADED & DRAINED; D,E = SOIL, GRAVEL, STONE; F,G = LOW TYPE BITUMINOUS
H,I = HIGH TYPE BITUMINOUS; J = CONCRETE; K = BRICK; L = BLOCK

STATE HIGHWAY LOCATION REFERENCE

COUNTY: FREDERICK

DISTRICT: 7

DATE: 12/31/06

ROUTE NUMBER: MD 870G

INVENTORY DIRECTION: WEST

ROUTE NAME: NO NAME

STATE SYSTEM	FUNCTIONAL CLASS	MEDIAN TYPE	ACCESS CONTROL	NHS	MILEPOINT	MILEPOINT DESCRIPTION	MARKED LANES	SURFACE WIDTH/TYPE*	AADT
STATE SECONDARY	R URB LOCAL	NONE (UNDIV)	NONE	NOT NHS	00.000		1	12I	99
					00.000 RP 70- 2	RAMP 2 FR IS 70 WB TO MD 144FA NB (BACK)			
					00.000 MU 82	BOWMANS FARM RD			
					00.012		2	24I	
					00.015	SPUR FR BOWMANS FARM RD			
					00.035	EMERGENCY RAMP FR RAMP 2 TO IS 70 WB			
					00.140	JUG BRIDGE MONUMENT			
					00.160		1	12I	
					00.160	SPUR TO MD 144FA			
					00.200 MD144FA	E PATRICK ST			
					00.200	STOP SIGN			

ROUTE NUMBER: MD 871F

INVENTORY DIRECTION: WEST

ROUTE NAME: NO NAME

STATE SYSTEM	FUNCTIONAL CLASS	MEDIAN TYPE	ACCESS CONTROL	NHS	MILEPOINT	MILEPOINT DESCRIPTION	MARKED LANES	SURFACE WIDTH/TYPE*	AADT
STATE SECONDARY	R URB LOCAL	NONE (UNDIV)	NONE	NOT NHS	00.000		2	16H	99
					00.000 MD180	JEFFERSON PIKE			
					00.110	ROAD END			

ROUTE NUMBER: MD 871G

INVENTORY DIRECTION: NORTH

ROUTE NAME: ROSEMONT DR

STATE SYSTEM	FUNCTIONAL CLASS	MEDIAN TYPE	ACCESS CONTROL	NHS	MILEPOINT	MILEPOINT DESCRIPTION	MARKED LANES	SURFACE WIDTH/TYPE*	AADT
STATE SECONDARY	U URB LOCAL	NONE (UNDIV)	NONE	NOT NHS	00.000		2	20I	299
					00.000 MD 79	PETERSVILLE RD			
					00.000	STOP SIGN			
					00.010	SPEED LIMIT 30 MPH			
	R				00.420	OUT CORP LMTS ROSEMONT			
					00.780 CO1344	MAPLE CREST DR			
					00.919	NO NAME			
					00.940 MD 17	BURKITTSVILLE RD			

*A,B = UNIMPROVED; C = GRADED & DRAINED; D,E = SOIL, GRAVEL, STONE; F,G = LOW TYPE BITUMINOUS
H,I = HIGH TYPE BITUMINOUS; J = CONCRETE; K = BRICK; L = BLOCK

STATE HIGHWAY LOCATION REFERENCE

COUNTY: FREDERICK

DISTRICT: 7

DATE: 12/31/06

ROUTE NUMBER: MD 871G CONTINUED

INVENTORY DIRECTION: NORTH

ROUTE NAME: ROSEMONT DR

STATE SYSTEM	FUNCTIONAL CLASS	MEDIAN TYPE	ACCESS CONTROL	NHS	MILEPOINT	MILEPOINT DESCRIPTION	MARKED LANES	SURFACE WIDTH/TYPE*	AADT
STATE SECONDARY	R URB LOCAL	NONE (UNDIV)	NONE	NOT NHS	00.940	STOP SIGN	2	20I	299

ROUTE NUMBER: MD 872

INVENTORY DIRECTION: NORTH

ROUTE NAME: NO NAME

STATE SYSTEM	FUNCTIONAL CLASS	MEDIAN TYPE	ACCESS CONTROL	NHS	MILEPOINT	MILEPOINT DESCRIPTION	MARKED LANES	SURFACE WIDTH/TYPE*	AADT
STATE SECONDARY	R RUR LOCAL	NONE (UNDIV)	NONE	NOT NHS	00.000		2	12F	99
					00.000 MD180	JEFFERSON PIKE			
					00.060		2	12H	
					00.160		2	12D&E	
					00.330	ROAD END			

ROUTE NUMBER: MD 873

INVENTORY DIRECTION: NORTH

ROUTE NAME: NO NAME

STATE SYSTEM	FUNCTIONAL CLASS	MEDIAN TYPE	ACCESS CONTROL	NHS	MILEPOINT	MILEPOINT DESCRIPTION	MARKED LANES	SURFACE WIDTH/TYPE*	AADT
STATE SECONDARY	R RUR LOCAL	NONE (UNDIV)	NONE	NOT NHS	00.000		2	20G	99
					00.000 US 15BU	N SETON AVE			
					00.017	SIGN: ROAD CLOSED			
					00.080		2	16G	
					00.370	ROAD END			

ROUTE NUMBER: MD 874

INVENTORY DIRECTION: NORTH

ROUTE NAME: DRUMMINE RD

STATE SYSTEM	FUNCTIONAL CLASS	MEDIAN TYPE	ACCESS CONTROL	NHS	MILEPOINT	MILEPOINT DESCRIPTION	MARKED LANES	SURFACE WIDTH/TYPE*	AADT
STATE SECONDARY	R RUR LOCAL	NONE (UNDIV)	NONE	NOT NHS	00.000		2	15I	99
					00.000 MD 75	GREEN VALLEY RD			
					00.000	STOP SIGN			
					00.030	SPEED LIMIT 30 MPH			
					00.465	CENTRAL CEMETERY			
					00.490 CO416	CENTRAL CHURCH RD			

*A,B = UNIMPROVED; C = GRADED & DRAINED; D,E = SOIL, GRAVEL, STONE; F,G = LOW TYPE BITUMINOUS
H,I = HIGH TYPE BITUMINOUS; J = CONCRETE; K = BRICK; L = BLOCK

STATE HIGHWAY LOCATION REFERENCE

COUNTY: FREDERICK
DISTRICT: 7
DATE: 12/31/06

ROUTE NUMBER: MD 874 CONTINUED

INVENTORY DIRECTION: NORTH

ROUTE NAME: DRUMMINE RD

STATE SYSTEM	FUNCTIONAL CLASS	MEDIAN TYPE	ACCESS CONTROL	NHS	MILEPOINT	MILEPOINT DESCRIPTION	MARKED LANES	SURFACE WIDTH/TYPE*	AADT
STATE SECONDARY	R RUR LOCAL	NONE (UNDIV)	NONE	NOT NHS	00.560 MD 75	GREEN VALLEY RD	2	15I	99
					00.560	STOP SIGN			

ROUTE NUMBER: MD 874B

INVENTORY DIRECTION: NORTH

ROUTE NAME: NO NAME

STATE SYSTEM	FUNCTIONAL CLASS	MEDIAN TYPE	ACCESS CONTROL	NHS	MILEPOINT	MILEPOINT DESCRIPTION	MARKED LANES	SURFACE WIDTH/TYPE*	AADT
STATE SECONDARY	R RUR LOCAL	NONE (UNDIV)	NONE	NOT NHS	00.000		2	16I	99
					00.000	ROAD END			
					00.010	SPUR TO & FR MD 75			
					00.060		2	12I	
					00.080 MD 75	GREEN VALLEY RD			

ROUTE NUMBER: MD 874C

INVENTORY DIRECTION: NORTH

ROUTE NAME: OLD NEW LONDON RD

STATE SYSTEM	FUNCTIONAL CLASS	MEDIAN TYPE	ACCESS CONTROL	NHS	MILEPOINT	MILEPOINT DESCRIPTION	MARKED LANES	SURFACE WIDTH/TYPE*	AADT
STATE SECONDARY	R RUR LOCAL	NONE (UNDIV)	NONE	NOT NHS	00.000		2	20I	1,368
					00.000 MD 75	GREEN VALLEY RD			
					00.000	STOP SIGN			
					00.040 MD874E	NO NAME			
					00.040 CO856	CRICKENBERGER RD			
					00.060	SPEED LIMIT 40 MPH			
					00.610 OP 24	NO NAME			
					01.040	SPEED LIMIT 30 MPH			
	RUR MINOR COLL				01.330				
					01.330 CO413	GAS HOUSE PIKE			
					01.380	BEGIN BRIDGE			
					01.390	STRUC #10043 BENS BRANCH			
					01.400	END BRIDGE			
					01.560 MD 75	GREEN VALLEY RD			
					01.560	STOP SIGN			

*A,B = UNIMPROVED; C = GRADED & DRAINED; D,E = SOIL, GRAVEL, STONE; F,G = LOW TYPE BITUMINOUS
H,I = HIGH TYPE BITUMINOUS; J = CONCRETE; K = BRICK; L = BLOCK

STATE HIGHWAY LOCATION REFERENCE

COUNTY: FREDERICK
DISTRICT: 7
DATE: 12/31/06

ROUTE NUMBER: MD 874D
INVENTORY DIRECTION: NORTH
ROUTE NAME: PROSPECT ST

STATE SYSTEM	FUNCTIONAL CLASS	MEDIAN TYPE	ACCESS CONTROL	NHS	MILEPOINT	MILEPOINT DESCRIPTION	MARKED LANES	SURFACE WIDTH/TYPE*	AADT
STATE SECONDARY	U URB LOCAL	NONE (UNDIV)	NONE	NOT NHS	00.000		2	20I	99
					00.000	MU8120 EIGHTH ALLEY (BACK)			
					00.000	MD144FB MAIN ST			
					00.000	STOP SIGN			
					00.030	SPEED LIMIT 30 MPH			
NAME: OLD NEW MARKET RD					00.070	MU8010 NORTH ALLEY			
	R				00.080		2	22I	
					00.080	OUT CORP LMTS NEW MARKET			
					00.145		2	24I	
					00.198	QUAKER WAY (ROYAL OAKS)			
					00.198	EAST WAINSCOT DR (BRINKLY MANOR)			
					00.270	SPEED LIMIT 40 MPH			
					00.465	ISAAC RUSSELL ST (ROYAL OAKS)			
					00.520		2	22I	
					00.660		2	24I	
					00.800	MD 75 GREEN VALLEY RD			
					00.800	STOP SIGN			

ROUTE NUMBER: MD 874E
INVENTORY DIRECTION: NORTH
ROUTE NAME: NO NAME

STATE SYSTEM	FUNCTIONAL CLASS	MEDIAN TYPE	ACCESS CONTROL	NHS	MILEPOINT	MILEPOINT DESCRIPTION	MARKED LANES	SURFACE WIDTH/TYPE*	AADT
STATE SECONDARY	R RUR LOCAL	NONE (UNDIV)	NONE	NOT NHS	00.000		2	16H	0
					00.000	ROAD END			
					00.140	CO856 CRICKENBERGER RD			
					00.140	MD874C OLD NEW LONDON RD			

ROUTE NUMBER: MD 877B
INVENTORY DIRECTION: EAST
ROUTE NAME: EAST BALDWIN RD

STATE SYSTEM	FUNCTIONAL CLASS	MEDIAN TYPE	ACCESS CONTROL	NHS	MILEPOINT	MILEPOINT DESCRIPTION	MARKED LANES	SURFACE WIDTH/TYPE*	AADT
STATE SECONDARY	R URB LOCAL	NONE (UNDIV)	NONE	NOT NHS	00.000		2	24I	0
					00.000	MD 75 GREEN VALLEY RD			

*A,B = UNIMPROVED; C = GRADED & DRAINED; D,E = SOIL, GRAVEL, STONE; F,G = LOW TYPE BITUMINOUS
H,I = HIGH TYPE BITUMINOUS; J = CONCRETE; K = BRICK; L = BLOCK

STATE HIGHWAY LOCATION REFERENCE

COUNTY: FREDERICK
DISTRICT: 7
DATE: 12/31/06

ROUTE NUMBER: MD 877B CONTINUED

INVENTORY DIRECTION: EAST
ROUTE NAME: EAST BALDWIN RD

STATE SYSTEM	FUNCTIONAL CLASS	MEDIAN TYPE	ACCESS CONTROL	NHS	MILEPOINT	MILEPOINT DESCRIPTION	MARKED LANES	SURFACE WIDTH/TYPE*	AADT
STATE SECONDARY	R URB LOCAL	NONE (UNDIV)	NONE	NOT NHS	00.020	SPUR TO MD 75	2	24I	0
					00.600	ROAD END			
					00.600	SIGN: DO NOT ENTER PRIVATE PROPERTY			

ROUTE NUMBER: MD 880

INVENTORY DIRECTION: EAST
ROUTE NAME: MICHAELS MILL RD

STATE SYSTEM	FUNCTIONAL CLASS	MEDIAN TYPE	ACCESS CONTROL	NHS	MILEPOINT	MILEPOINT DESCRIPTION	MARKED LANES	SURFACE WIDTH/TYPE*	AADT
STATE SECONDARY	R URB LOCAL	NONE (UNDIV)	NONE	NOT NHS	00.000		2	18H	433
					00.000 CO308	MANOR WOODS RD (BACK)			
					00.000 MD 85	BUCKEYSTOWN PIKE			
					00.000	STOP SIGN			
					00.060	SPEED LIMIT 30 MPH			
					00.840		2	16I	
					00.880		2	18I	
					01.010		2	22I	
					01.170 MD 80	FINGERBOARD RD			
					01.170	STOP SIGN			

ROUTE NUMBER: MD 904F

INVENTORY DIRECTION: EAST
ROUTE NAME: EMMIT GARDENS DR

STATE SYSTEM	FUNCTIONAL CLASS	MEDIAN TYPE	ACCESS CONTROL	NHS	MILEPOINT	MILEPOINT DESCRIPTION	MARKED LANES	SURFACE WIDTH/TYPE*	AADT
STATE SECONDARY	U RUR LOCAL	CURBED	NONE	NOT NHS	00.000		2	36I	3,012
					00.000 MU 85	SILO HILL RD (BACK)			
					00.000 MD140	E MAIN ST			
					00.000	STOP SIGN			
					00.000	TRAFFIC SIGNAL			
					00.010	SPUR TO MD 140			
					00.010	SPUR FR MD 140			
					00.020	SPUR FR MD 904F			
		NONE (UNDIV)			00.030		2	35I	
					00.030 MD904I	EMMIT GARDENS DR			

*A,B = UNIMPROVED; C = GRADED & DRAINED; D,E = SOIL, GRAVEL, STONE; F,G = LOW TYPE BITUMINOUS
H,I = HIGH TYPE BITUMINOUS; J = CONCRETE; K = BRICK; L = BLOCK

STATE HIGHWAY LOCATION REFERENCE

COUNTY: FREDERICK
DISTRICT: 7
DATE: 12/31/06

ROUTE NUMBER: MD 904F CONTINUED

INVENTORY DIRECTION: EAST

ROUTE NAME: EMMIT GARDENS DR

STATE SYSTEM	FUNCTIONAL CLASS	MEDIAN TYPE	ACCESS CONTROL	NHS	MILEPOINT	MILEPOINT DESCRIPTION	MARKED LANES	SURFACE WIDTH/TYPE*	AADT
STATE SECONDARY	U RUR LOCAL	NONE (UNDIV)	NONE	NOT NHS	00.050	SPUR TO MD 904F	2	35I	3,012
		PAINTED			00.070 MU9020	SECOND AVE			
		CURBED			00.080		2	30I	
					00.130				
					00.160		2	40I	
					00.175	DRAINAGE STRUC #10312XO			
					00.190 US 15	CATOC TIN MOUNTAIN HWY			

ROUTE NUMBER: MD 904H

INVENTORY DIRECTION: EAST

ROUTE NAME: EMMIT GARDENS DR

STATE SYSTEM	FUNCTIONAL CLASS	MEDIAN TYPE	ACCESS CONTROL	NHS	MILEPOINT	MILEPOINT DESCRIPTION	MARKED LANES	SURFACE WIDTH/TYPE*	AADT
STATE SECONDARY	U RUR LOCAL	UNPROTECTED	NONE	NOT NHS	00.000		2	30I	199
		PAINTED			00.000 US 15	CATOC TIN MOUNTAIN HWY			
		NONE (UNDIV)			00.070		2	34I	
	R				00.110				
					00.160	OUT CORP LMTS EMMITSBURG			
					00.190	SPUR FR MD 140			
					00.200	SPUR TO MD 140			
					00.210 MD140	E MAIN ST			
					00.210 CO 43	HARNEY RD (AHEAD)			
					00.210	STOP SIGN			

ROUTE NUMBER: MD 904I

INVENTORY DIRECTION: EAST

ROUTE NAME: EMMIT GARDENS DR

STATE SYSTEM	FUNCTIONAL CLASS	MEDIAN TYPE	ACCESS CONTROL	NHS	MILEPOINT	MILEPOINT DESCRIPTION	MARKED LANES	SURFACE WIDTH/TYPE*	AADT
STATE SECONDARY	U RUR LOCAL	NONE (UNDIV)	NONE	NOT NHS	00.000		2	20I	99
					00.000 MU9010	FIRST AVE			
					00.040 MD904F	EMMIT GARDENS DR			

*A,B = UNIMPROVED; C = GRADED & DRAINED; D,E = SOIL, GRAVEL, STONE; F,G = LOW TYPE BITUMINOUS
H,I = HIGH TYPE BITUMINOUS; J = CONCRETE; K = BRICK; L = BLOCK

STATE HIGHWAY ADMINISTRATION OF MARYLAND
HIGHWAY INFORMATION SERVICES DIVISION
DATA SUPPORT GROUP

STATE HIGHWAY LOCATION REFERENCE

COUNTY: FREDERICK
DISTRICT: 7
DATE: 12/31/06

ROUTE NUMBER: US 15
INVENTORY DIRECTION: NORTH
ROUTE NAME: CATOCTIN MOUNTAIN HWY

STATE SYSTEM	FUNCTIONAL CLASS	MEDIAN TYPE	ACCESS CONTROL	NHS	MILEPOINT	MILEPOINT DESCRIPTION	MARKED LANES	SURFACE WIDTH/TYPE*	AADT
STATE SECONDARY	R RUR OPA	NONE (UNDIV)	PARTIAL	NHS	00.000		2	24J	17,700
					00.000	BEGIN BRIDGE IN VIRGINIA			
					00.030	VIRGINIA ST/L			
					00.160	STRUC #10017 POTOMAC RIVER			
					00.280	OP 21 NO NAME			
					00.300	R/R #CSX 140 529 F			
					00.320		2	24I	
					00.320	END BRIDGE			
					00.350		2	30I	
					00.350	SPUR TO MD 28			
					00.370		2	24I	18,030
					00.370	MD 28 CLAY ST			
					00.370	TRAFFIC SIGNAL			
					00.390	SPUR FR MD 28			
					00.458		2	32I	
					00.470		2	40I	
					00.520		2	24I	
					00.560	SPEED LIMIT 55 MPH			
					01.000	MILE MARKER 1.0			
					01.400				15,582
					01.400	MD464 POINT OF ROCKS RD			
					02.000	MILE MARKER 2.0			
					03.010	MILE MARKER 3.0			
					03.460	CO291 BASFORD RD			
					03.460	CO1112 EAST BASFORD RD			
					04.000	MILE MARKER 4.0			
					04.620	ATR STATION #0068 (CABINET SB/L)			
					05.020	MILE MARKER 5.0			
					05.240	SPUR TO MOUNTVILLE RD			
					05.250				17,610
					05.250	CO287 MOUNTVILLE RD			
					05.270	SPUR FR MOUNTVILLE RD			
					06.000	MILE MARKER 6.0			
					06.570	CO292 ELMER DERR RD			
					06.570	STRUC #10139			

*A,B = UNIMPROVED; C = GRADED & DRAINED; D,E = SOIL, GRAVEL, STONE; F,G = LOW TYPE BITUMINOUS
H,I = HIGH TYPE BITUMINOUS; J = CONCRETE; K = BRICK; L = BLOCK

STATE HIGHWAY ADMINISTRATION OF MARYLAND
HIGHWAY INFORMATION SERVICES DIVISION
DATA SUPPORT GROUP

STATE HIGHWAY LOCATION REFERENCE

COUNTY: FREDERICK
DISTRICT: 7
DATE: 12/31/06

ROUTE NUMBER: US 15 CONTINUED
INVENTORY DIRECTION: NORTH
ROUTE NAME: CATOCTIN MOUNTAIN HWY

STATE SYSTEM	FUNCTIONAL CLASS	MEDIAN TYPE	ACCESS CONTROL	NHS	MILEPOINT	MILEPOINT DESCRIPTION	MARKED LANES	SURFACE WIDTH/TYPE*	AADT
STATE SECONDARY	R RUR OPA	PAINTED UNPROTECTED	PARTIAL	NHS	06.670		2	28I	17,610
					06.740		2	30I	
					06.800		2	32I	
		POSITIVE BARRIER			06.890		2	40I	
	URB FRWY EXPWY				06.960				
					06.960	US340 JEFFERSON NATIONAL PIKE			
					06.960	STRUC #10121			
					07.010	MILE MARKER 7.0			
					07.055	DRAINAGE STRUC #10340X0			
STATE PRIMARY		UNPROTECTED	FULL		07.220		4	48I	46,840
NAME: JEFFERSON NATIONAL PIKE					07.220	US340 JEFFERSON NATIONAL PIKE			
					07.394	CROSSOVER			
					07.574	SPEED LIMIT 65 MPH			
					07.620	CO322 ELMER RD			
					07.620	STRUC #10129X0			
					07.940	MILE MARKER 13.0			
		POSITIVE BARRIER			08.095				
		UNPROTECTED			08.185				
					08.500	RP 15- 8 RAMP 8 FR MT ZION RD SB TO US 15 WB			
					08.600		4	56I	
					08.650		4	48I	
					08.690	RP 15- 6 RAMP 6 FR US 15 EB TO MT ZION RD SB			
					08.840				54,430
					08.840	CO229 MT ZION RD			
					08.840	STRUC #10150			
					08.940	MILE MARKER 14.0			
					09.020	RP 15- 2 RAMP 2 FR US 15 WB TO MT ZION RD NB			
					09.040	RP 15- 4 RAMP 4 FR MT ZION RD NB TO US 15 EB			
					09.096		4	54I	
					09.160		4	48I	
					09.350	STRUC #10151 BALLENGER CREEK			
					09.605	SPEED LIMIT 65 MPH			
					09.940	MILE MARKER 15.0			
		POSITIVE BARRIER			10.535				

*A,B = UNIMPROVED; C = GRADED & DRAINED; D,E = SOIL, GRAVEL, STONE; F,G = LOW TYPE BITUMINOUS
H,I = HIGH TYPE BITUMINOUS; J = CONCRETE; K = BRICK; L = BLOCK

STATE HIGHWAY LOCATION REFERENCE

COUNTY: FREDERICK
DISTRICT: 7
DATE: 12/31/06

ROUTE NUMBER: US 15 CONTINUED
INVENTORY DIRECTION: NORTH
ROUTE NAME: JEFFERSON NATIONAL PIKE

STATE SYSTEM	FUNCTIONAL CLASS	MEDIAN TYPE	ACCESS CONTROL	NHS	MILEPOINT	MILEPOINT DESCRIPTION	MARKED LANES	SURFACE WIDTH/TYPE*	AADT
STATE PRIMARY	R URB FRWY EXPWY	UNPROTECTED	FULL	NHS	10.620		4	48I	54,430
					10.630	SPEED LIMIT 55 MPH			
					10.712		4	54I	
					10.743		4	58I	
		POSITIVE BARRIER			10.792				
					10.801	DRAINAGE STRUC #10014XO			
					10.802		4	48I	
		UNPROTECTED			10.875				
					10.940	RP 70- 4 RAMP 4 FR US 15 NB TO IS 70 EB			
					10.995	CROSSOVER			
		POSITIVE BARRIER			11.035				
					11.070	RP 70- 7 RAMP 7 FR IS 70 WB TO US 15 SB			
		UNPROTECTED			11.130				
		POSITIVE BARRIER			11.190				
					11.260	RP 70- 3 RAMP 3 FR IS 70 EB TO US 15 NB			
					11.300				27,500
					11.300	IS 70 EISENHOWER MEMORIAL HWY			
					11.300	STRUC #10141			
					11.300	EXIT #10			
		UNPROTECTED			11.354		4	58I	
		POSITIVE BARRIER			11.390		4	48I	
					11.390	RP 70- 7 RAMP 7 FR IS 70 WB TO US 15 SB			
					11.390	STRUC #10143			
		UNPROTECTED			11.410				
					11.450	RP 15- 9 RAMP 9 FR US 15 SB TO US 15 SB			
		POSITIVE BARRIER			11.470				
					11.470	RP 15- 3 RAMP 3 FR MD 180 EB TO US 15 NB			
		UNPROTECTED			11.540				45,900
					11.540	MD180 JEFFERSON PIKE			
					11.540	STRUC #10149			
					11.540	EXIT #11			
					11.560	RP 15- 1 RAMP 1 FR US 15 NB TO MD 180 WB			
					11.620	SPEED LIMIT 40 MPH			
					11.750	IN CORP LMTS FREDERICK			
					11.770	RP 15- 6 RAMP 6 FR US 15 NB TO RAMP 7 (TO IS 70)			

U

*A,B = UNIMPROVED; C = GRADED & DRAINED; D,E = SOIL, GRAVEL, STONE; F,G = LOW TYPE BITUMINOUS
H,I = HIGH TYPE BITUMINOUS; J = CONCRETE; K = BRICK; L = BLOCK

STATE HIGHWAY LOCATION REFERENCE

COUNTY: FREDERICK
DISTRICT: 7
DATE: 12/31/06

ROUTE NUMBER: US 15 CONTINUED
INVENTORY DIRECTION: NORTH
ROUTE NAME: JEFFERSON NATIONAL PIKE

STATE SYSTEM	FUNCTIONAL CLASS	MEDIAN TYPE	ACCESS CONTROL	NHS	MILEPOINT	MILEPOINT DESCRIPTION	MARKED LANES	SURFACE WIDTH/TYPER*	AADT
STATE PRIMARY	U URB FRWY EXPWY	POSITIVE BARRIER	FULL	NHS	11.800		4	48I	45,900
					11.800	RP 15- 9			
					11.867				
		PAINTED			11.870				
					11.870	RP 15- 5			
					11.880	RP 15- 7			
		NONE (UNDIV)			11.905		4	48J	
					11.905	BEGIN BRIDGE			
					11.930	US 15B			
					11.930	S JEFFERSON ST			
					11.930	STRUC #10102			
					11.930	EXIT #12			
					11.930	US 40			
					11.930	FREDERICK FREEWAY			
					11.930	RP 15-10			
					11.930	RAMP 10 FR US 15 NB TO US 40 NB			
					11.930	BEG X-REF W/ US 40			
		POSITIVE BARRIER			12.630				98,560
NAME: FREDERICK FREEWAY					12.630	US 40			
					12.630	FREDERICK FREEWAY			
					12.630	MU1625			
					12.630	W PATRICK ST			
					12.630	STRUC #10101			
					12.630	EXIT #13			
					12.630	END X-REF W/ US 40			
					12.650		4	48I	
					12.650	END BRIDGE			
					12.690	RP 15- 7			
					12.700	RP 15- 1			
					12.700	RAMP 1 FR US 15 NB TO W PATRICK ST			
		UNPROTECTED			12.725	WB			
		POSITIVE BARRIER			12.765				
					12.790	RP 15- 8			
					12.830				
		UNPROTECTED			12.830	RP 15- 2			
					12.830	RAMP 2 FR W PATRICK ST WB TO US 15			
					12.960	NB			
					12.960	MILE MARKER 13.0			
					13.250	RP 15- 8			
					13.250	RAMP 8 FR ROSEMONT AVE TO US 15 SB			
					13.270	STRUC #10020 CARROLL CREEK			
		POSITIVE BARRIER			13.315				

*A,B = UNIMPROVED; C = GRADED & DRAINED; D,E = SOIL, GRAVEL, STONE; F,G = LOW TYPE BITUMINOUS
H,I = HIGH TYPE BITUMINOUS; J = CONCRETE; K = BRICK; L = BLOCK

STATE HIGHWAY LOCATION REFERENCE

COUNTY: FREDERICK
DISTRICT: 7
DATE: 12/31/06

ROUTE NUMBER: US 15 CONTINUED
INVENTORY DIRECTION: NORTH
ROUTE NAME: FREDERICK FREEWAY

STATE SYSTEM	FUNCTIONAL CLASS	MEDIAN TYPE	ACCESS CONTROL	NHS	MILEPOINT	MILEPOINT DESCRIPTION	MARKED LANES	SURFACE WIDTH/TYPE*	AADT
STATE PRIMARY	U URB FRWY EXPWY	POSITIVE BARRIER	FULL	NHS	13.350 RP 15- 7	RAMP 7 FR US 15 SB TO ROSEMONT AVE	4	48I	98,560
					13.390	BEGIN BRIDGE			
					13.400		4	48J	95,250
					13.400 MU1310	ROSEMONT AVE			
					13.400	STRUC #10100			
					13.400	EXIT #14			
					13.410		4	48I	
					13.410	END BRIDGE			
		UNPROTECTED			13.470				
					13.470 RP 15- 3	RAMP 3 FR US 15 NB TO ROSEMONT AVE			
					13.580 RP 15- 4	RAMP 4 FR ROSEMONT AVE TO US 15 NB			
					13.900	BEGIN BRIDGE			
					13.910				84,940
					13.910 MU9071	W 7TH ST			
					13.910	STRUC #10099			
					13.910	EXIT #14A			
					13.920	END BRIDGE			
					13.970 RP 15- 1	RAMP 1 FR W 7TH ST TO US 15 SB			
					13.970 RP 15- 3	RAMP 3 FR US 15 NB TO W 7TH ST			
					14.120 RP 15- 2	RAMP 2 FR US 15 SB TO W 7TH ST			
					14.140 RP 15- 4	RAMP 4 FR W 7TH ST TO US 15 NB			
					14.370	SPEED LIMIT 55 MPH			
					14.400 RP 15- 8	RAMP 8 FR OPPOSSUMTOWN PIKE TO US 15 SB			
					14.560 RP 15- 7	RAMP 7 FR US 15 SB TO OPPOSSUMTOWN PIKE			
		POSITIVE BARRIER			14.600				75,760
					14.600 MU1020	MOTTER AVE			
					14.600 MU1118	OPOSSUMTOWN PIKE			
					14.600	STRUC #10098			
					14.600	EXIT #15			
		UNPROTECTED			14.650				
					14.650 RP 15- 3	RAMP 3 FR US 15 NB TO MOTTER AVE			
					14.790 RP 15- 4	RAMP 4 FR MOTTER AVE TO US 15 NB			
					14.990	MD 26 (WB/L)			
					14.990	MILE MARKER 15.0			

*A,B = UNIMPROVED; C = GRADED & DRAINED; D,E = SOIL, GRAVEL, STONE; F,G = LOW TYPE BITUMINOUS
H,I = HIGH TYPE BITUMINOUS; J = CONCRETE; K = BRICK; L = BLOCK

STATE HIGHWAY LOCATION REFERENCE

COUNTY: FREDERICK
DISTRICT: 7
DATE: 12/31/06

ROUTE NUMBER: US 15 CONTINUED
INVENTORY DIRECTION: NORTH
ROUTE NAME: CATOCTIN MOUNTAIN HWY

STATE SYSTEM	FUNCTIONAL CLASS	MEDIAN TYPE	ACCESS CONTROL	NHS	MILEPOINT	MILEPOINT DESCRIPTION	MARKED LANES	SURFACE WIDTH/TYPE*	AADT
STATE PRIMARY	U URB FRWY EXPWY	UNPROTECTED	FULL	NHS	15.140		4	48I	43,510
		POSITIVE BARRIER			15.140 MD 26	LIBERTY RD			
					15.140	EXIT #16			
					15.215				
					15.280	BEGIN BRIDGE			
					15.290 MD 26	LIBERTY RD			
					15.290	STRUC #10097			
					15.300	END BRIDGE			
		UNPROTECTED			15.330				
					15.340	SPEED LIMIT 55 MPH			
					15.430 RP 15- 2	RAMP 2 FR MD 26 WB TO US 15 NB			
					15.630		4	58I	
					15.704		4	48I	
					15.730	DRAINAGE 64" CMP			
					15.829	DIRECTIONAL CROSSOVER			
					15.980	MILE MARKER 16.0			
					16.170	SPUR FR HAYWARD RD			
			PARTIAL		16.180				44,028
					16.180 MU714	HAYWARD RD			
					16.180	DIRECTIONAL CROSSOVER			
					16.530 MU998	MONOCACY BLVD			
					16.530	DIRECTIONAL CROSSOVER			
					16.720	ATR STATION #0030 (CABINET SB/L)			
	R RUR OPA				16.730				
					16.730	OUT CORP LMTS FREDERICK			
					16.750	STRUC #10010 TUSCARORA CREEK			
					16.750	STRUC #10159 TUSCARORA CREEK			
					16.790 MD806I	NO NAME			
					16.950	MILE MARKER 17.0			
					16.986				
					17.070 CO182	WILLOW RD			
					17.070	DIRECTIONAL CROSSOVER			
					17.920	MILE MARKER 18.0			
					18.020 US 15A	BIGGS FORD RD			
					18.020	DIRECTIONAL CROSSOVER			

*A,B = UNIMPROVED; C = GRADED & DRAINED; D,E = SOIL, GRAVEL, STONE; F,G = LOW TYPE BITUMINOUS
H,I = HIGH TYPE BITUMINOUS; J = CONCRETE; K = BRICK; L = BLOCK

STATE HIGHWAY ADMINISTRATION OF MARYLAND
HIGHWAY INFORMATION SERVICES DIVISION
DATA SUPPORT GROUP

STATE HIGHWAY LOCATION REFERENCE

COUNTY: FREDERICK

DISTRICT: 7

DATE: 12/31/06

ROUTE NUMBER: US 15 CONTINUED

INVENTORY DIRECTION: NORTH

ROUTE NAME: CATOCTIN MOUNTAIN HWY

STATE SYSTEM	FUNCTIONAL CLASS	MEDIAN TYPE	ACCESS CONTROL	NHS	MILEPOINT	MILEPOINT DESCRIPTION	MARKED LANES	SURFACE WIDTH/TYPE*	AADT
STATE PRIMARY	R RUR OPA	UNPROTECTED	PARTIAL	NHS	18.330 CO721	SUNDAYS LA	4	48I	44,028
					18.330	DIRECTIONAL CROSSOVER			
					18.870 CO1234	HANSONVILLE RD			
					18.870	CROSSOVER			
					18.930	MILE MARKER 19.0			
					19.420 CO829	OLD FREDERICK RD			
					19.420	CROSSOVER			
					19.440	SPUR TO OLD FREDERICK RD			
					19.460	SPUR TO OLD FREDERICK RD			
					19.500 CO479	OLD FREDERICK RD			
					19.520	SPUR FR OLD FREDERICK RD			
					19.830 CO461	DEVILBISS BRIDGE RD			
					19.920	MILE MARKER 20.0			
					20.600 CO1234	HANSONVILLE RD			
					20.600 CO548	HESSONG BRIDGE RD			
					20.600	CROSSOVER			
					20.920	MILE MARKER 21.0			
					21.260 CO161	STULL RD			
					21.890	SPUR FR POWELL RD			
					21.920 CO160	POWELL RD			
					21.930	MILE MARKER 22.0			
					21.990	STRUC #10111 FISHING CREEK			
					21.990	STRUC #10158 FISHING CREEK			
					22.180 CO157	FISH HATCHERY RD			
					22.740				34,830
					22.740 CO536	ANGLEBERGER RD			
					22.740 CO1235	AUBURN RD			
					22.915	MILE MARKER 23.0			
					23.400	DRAINAGE STRUC #10107XO			
					23.890	MILE MARKER 24.0			
					24.610	SPUR FR AUBURN RD			
					24.640				32,320
					24.640 MD806A	CATOCTIN FURNACE RD			
					24.640 CO1235	AUBURN RD			
					24.640	CROSSOVER			

*A,B = UNIMPROVED; C = GRADED & DRAINED; D,E = SOIL, GRAVEL, STONE; F,G = LOW TYPE BITUMINOUS
H,I = HIGH TYPE BITUMINOUS; J = CONCRETE; K = BRICK; L = BLOCK

STATE HIGHWAY LOCATION REFERENCE

COUNTY: FREDERICK
DISTRICT: 7
DATE: 12/31/06

ROUTE NUMBER: US 15 CONTINUED
INVENTORY DIRECTION: NORTH
ROUTE NAME: CATOCTIN MOUNTAIN HWY

STATE SYSTEM	FUNCTIONAL CLASS	MEDIAN TYPE	ACCESS CONTROL	NHS	MILEPOINT	MILEPOINT DESCRIPTION	MARKED LANES	SURFACE WIDTH/TYPE*	AADT
STATE PRIMARY	R RUR OPA	UNPROTECTED	PARTIAL	NHS	24.890	MILE MARKER 25.0	4	48I	32,320
					25.380 CO 90	CATOCTIN HOLLOW RD			
					25.510	STRUC #10009 LITTLE HUNTING CREEK			
					25.590	STRUC #10182 PEDESTRIAN WALKWAY			
					25.590	SIGN: CATOCTIN FURNACE HISTORIC TRAIL			
					25.870	MILE MARKER 26.0			
					25.930 SR 6	ENT TO CUNNINGHAM FALLS STATE PARK			
					25.930	SPUR TO MD 806A			
					25.930	CROSSOVER			
					26.282	DRAINAGE STRUC #10110XO			
					26.738	DRAINAGE STRUC #10108XO			
					26.860	MILE MARKER 27.0			
	URB FRWY EXPWY				26.980				
					26.980 US 15G	BLUE MOUNTAIN RD			
					26.980 CO 89	PRYOR RD			
					26.980	CROSSOVER			
					27.038				
					27.222	DRAINAGE STRUC #10106XO			
					27.260 CO1280	PRYOR RD			
					27.283	DRAINAGE STRUC #10105XO			
					27.530 RP 15- 6	RAMP 6 FR MD 15C TO US 15 SB			
					27.590 RP 15- 4	RAMP 4 FR US 15 NB TO US 15C EB			
					27.780	MILE MARKER 28.0			
					27.820	BEGIN BRIDGE			
					27.830 MD 15C	NO NAME			
					27.830	STRUC #10181			
					27.840	END BRIDGE			
	U				27.910	IN CORP LMTS THURMONT			
					27.980 RP 15- 8	RAMP 8 FR US 15 SB TO MD 15C			
					28.180 RP 15- 2	RAMP 2 FR MD 15C WB TO US 15 NB			
					28.350 RP 15- 7	RAMP 7 FR MD 77 WB TO US 15 SB			
					28.540 RP 15- 8	RAMP 8 FR US 15 SB TO MD 77 WB			
					28.560	BEGIN BRIDGE			
					28.600				31,400

*A,B = UNIMPROVED; C = GRADED & DRAINED; D,E = SOIL, GRAVEL, STONE; F,G = LOW TYPE BITUMINOUS
H,I = HIGH TYPE BITUMINOUS; J = CONCRETE; K = BRICK; L = BLOCK

STATE HIGHWAY LOCATION REFERENCE

COUNTY: FREDERICK
DISTRICT: 7
DATE: 12/31/06

ROUTE NUMBER: US 15 CONTINUED
INVENTORY DIRECTION: NORTH
ROUTE NAME: CATOCTIN MOUNTAIN HWY

STATE SYSTEM	FUNCTIONAL CLASS	MEDIAN TYPE	ACCESS CONTROL	NHS	MILEPOINT	MILEPOINT DESCRIPTION	MARKED LANES	SURFACE WIDTH/TYPE*	AADT
STATE PRIMARY	U URB FRWY EXPWY	UNPROTECTED	PARTIAL	NHS	28.600 MD 77	W MAIN ST	4	48I	31,400
					28.600	STRUC #10109 HUNTING CREEK			
					28.600	STRUC #10179 HUNTING CREEK			
					28.610	END BRIDGE			
					28.690 RP 15- 1	RAMP 1 FR US 15 NB TO MD 77 WB			
					28.760 RP 15- 2	RAMP 2 FR MD 77 WB TO US 15 NB			
					28.842	MILE MARKER 29.0			
					29.060 MD 15D	SANDY SPRING LA EXT			
					29.160	STRUC #10108			
					29.220 RP 15- 6	RAMP 6 FR MD 550 SB TO US 15 SB			
					29.220 RP 15- 4	RAMP 4 FR US 15 NB TO MD 550 SB			
					29.400	BEGIN BRIDGE			
					29.420				28,500
					29.420 MD550	CHURCH ST			
					29.420	STRUC #10169			
					29.420	STRUC #10154			
					29.440	END BRIDGE			
	R				29.540	OUT CORP LMTS THURMONT			
					29.710 RP 15- 8	RAMP 8 FR US 15 SB TO MD 550 NB			
					29.770 RP 15- 2	RAMP 2 FR MD 550 NB TO US 15 NB			
					29.830	MILE MARKER 30.0			
					30.020	STRUC #10004 OWENS CREEK			
	RUR OPA				30.060				
					30.060 CO1253	N FRANKLINVILLE RD			
					30.060 CO585	RODDY CREEK RD			
					30.060	CROSSOVER			
					30.109				
					30.189	DRAINAGE STRUC #10102XO			
					30.320	SPUR FR FITZGERALD RD			
					30.340 OP712	FITZGERALD RD			
					30.340	CROSSOVER			
					30.479	DRAINAGE STRUC #10110XO			
					30.690 CO1253	N FRANKLINVILLE RD			
					30.690	CROSSOVER			
					30.830	MILE MARKER 31.0			

*A,B = UNIMPROVED; C = GRADED & DRAINED; D,E = SOIL, GRAVEL, STONE; F,G = LOW TYPE BITUMINOUS
H,I = HIGH TYPE BITUMINOUS; J = CONCRETE; K = BRICK; L = BLOCK

STATE HIGHWAY ADMINISTRATION OF MARYLAND
HIGHWAY INFORMATION SERVICES DIVISION
DATA SUPPORT GROUP

STATE HIGHWAY LOCATION REFERENCE

COUNTY: FREDERICK
DISTRICT: 7
DATE: 12/31/06

ROUTE NUMBER: US 15 CONTINUED
INVENTORY DIRECTION: NORTH
ROUTE NAME: CATOCTIN MOUNTAIN HWY

STATE SYSTEM	FUNCTIONAL CLASS	MEDIAN TYPE	ACCESS CONTROL	NHS	MILEPOINT	MILEPOINT DESCRIPTION	MARKED LANES	SURFACE WIDTH/TYPE*	AADT
STATE PRIMARY	R RUR OPA	UNPROTECTED	PARTIAL	NHS	30.980 OP405	NO NAME	4	48I	28,500
					30.980 CO 71	RODDY RD			
					30.980	CROSSOVER			
					31.160	STRUC #10170 OWENS CREEK			
					31.160	STRUC #10003 OWENS CREEK			
					31.750	MILE MARKER 32.0			
					32.110 OP406	NO NAME			
					32.110 CO 73	LOHR RD			
					32.110	CROSSOVER			
					32.395	DRAINAGE STRUC #10099XO			
					32.590 CO1254	ST ANTHONY RD			
					32.590 CO 83	ORNDORFF RD			
					32.590	CROSSOVER			
					32.709	DRAINAGE STRUC #10098XO			
					32.730	MILE MARKER 33.0			
					33.199	DRAINAGE STRUC #10097XO			
					33.510	SPUR TO MD 76			
					33.530				21,990
					33.530 MD 76	MOTTERS STATION RD			
					33.530 CO1257	ST ANTHONYS RD			
					33.530	CROSSOVER			
					33.747	DRAINAGE STRUC #10114XO			
					33.790	MILE MARKER 34.0			
					33.823	CROSSOVER			
					34.210 OP344	ANNANDALE RD			
					34.210	COLLEGE LA			
					34.210	DIRECTIONAL CROSSOVER			
					34.619	DIRECTIONAL CROSSOVER			
					34.800	MILE MARKER 35.0			
					34.990	SPUR TO OLD FREDERICK RD			
					35.010	SPUR FR US 15BU			
					35.020				19,180
					35.020 CO 64	OLD FREDERICK RD			
					35.020 US 15BU	S SETON AVE			
					35.020	DIRECTIONAL CROSSOVER			

*A,B = UNIMPROVED; C = GRADED & DRAINED; D,E = SOIL, GRAVEL, STONE; F,G = LOW TYPE BITUMINOUS
H,I = HIGH TYPE BITUMINOUS; J = CONCRETE; K = BRICK; L = BLOCK

STATE HIGHWAY ADMINISTRATION OF MARYLAND
HIGHWAY INFORMATION SERVICES DIVISION
DATA SUPPORT GROUP

STATE HIGHWAY LOCATION REFERENCE

COUNTY: FREDERICK

DISTRICT: 7

DATE: 12/31/06

ROUTE NUMBER: US 15 CONTINUED

INVENTORY DIRECTION: NORTH

ROUTE NAME: CATOCTIN MOUNTAIN HWY

STATE SYSTEM	FUNCTIONAL CLASS	MEDIAN TYPE	ACCESS CONTROL	NHS	MILEPOINT	MILEPOINT DESCRIPTION	MARKED LANES	SURFACE WIDTH/TYPE*	AADT
STATE PRIMARY	R RUR OPA	UNPROTECTED	PARTIAL	NHS	35.040	SPUR TO US 15BU	4	48I	19,180
					35.477	DIRECTIONAL CROSSOVER			
					35.670	STRUC #10124 TOMS CREEK			
					35.670	STRUC #10165 TOMS CREEK			
					35.800	MILE MARKER 36.0			
					36.100	SPUR TO CREAMERY RD			
	U				36.120	CO 62 CREAMERY RD			
					36.120	MU 20 CREAMERY RD			
					36.120	IN CORP LMTS EMMITSBURG			
					36.120	CROSSOVER			
					36.140	SPUR TO MU 20			
	R				36.200	OUT CORP LMTS EMMITSBURG			
	U				36.360	IN CORP LMTS EMMITSBURG			
					36.400	STRUC #10125 FLAT RUN			
					36.400	STRUC #10166 FLAT RUN			
					36.490	MD904H EMMIT GARDENS DR			
					36.500	MD904F EMMIT GARDENS DR			
					36.560	MD 904F (WB/L) EMMIT GARDENS DR			
					36.580	MD 904H (WB/L) EMMIT GARDENS DR			
					36.600				18,100
					36.600	MD140 E MAIN ST			
					36.600	STRUC #10153			
	R				36.680	OUT CORP LMTS EMMITSBURG			
					36.800	MILE MARKER 37.0			
					36.970	REST AREA W/RESTROOMS			
					37.112	DRAINAGE STRUC #10094XO			
					37.370	SPUR TO WELTY RD			
					37.380				19,350
					37.380	US 15BU N SETON AVE			
					37.380	CO 42 WELTY RD			
					37.380	CROSSOVER			
					37.780	MILE MARKER 38.0			
					37.850	PENNSYLVANIA ST/L			
					37.850	CROSSOVER			

*A,B = UNIMPROVED; C = GRADED & DRAINED; D,E = SOIL, GRAVEL, STONE; F,G = LOW TYPE BITUMINOUS
H,I = HIGH TYPE BITUMINOUS; J = CONCRETE; K = BRICK; L = BLOCK

STATE HIGHWAY ADMINISTRATION OF MARYLAND
HIGHWAY INFORMATION SERVICES DIVISION
DATA SUPPORT GROUP

STATE HIGHWAY LOCATION REFERENCE

COUNTY: FREDERICK

DISTRICT: 7

DATE: 12/31/06

ROUTE NUMBER: US 15A
INVENTORY DIRECTION: EAST
ROUTE NAME: BIGGS FORD RD

STATE SYSTEM	FUNCTIONAL CLASS	MEDIAN TYPE	ACCESS CONTROL	NHS	MILEPOINT	MILEPOINT DESCRIPTION	MARKED LANES	SURFACE WIDTH/TYPE*	AADT
STATE SECONDARY	R RUR MINOR COLL	NONE (UNDIV)	NONE	NOT NHS	00.000		2	20I	3,300
					00.000 US 15	CATOCTIN MOUNTAIN HWY			
					00.040 OP739	NO NAME			
					00.040 CO475	BIGGS FORD RD (AHEAD)			

ROUTE NUMBER: US 15B
INVENTORY DIRECTION: NORTH
ROUTE NAME: S JEFFERSON ST

STATE SYSTEM	FUNCTIONAL CLASS	MEDIAN TYPE	ACCESS CONTROL	NHS	MILEPOINT	MILEPOINT DESCRIPTION	MARKED LANES	SURFACE WIDTH/TYPE*	AADT
STATE SECONDARY	U URB OPA	NONE (UNDIV)	FULL	NOT NHS	00.000		4	48J	12,051
					00.000 US 40	FREDERICK FREEWAY			
					00.000 US 15	JEFFERSON NATIONAL PIKE			
					00.000	STRUC #10102			
					00.000	EXIT #5			
					00.019		4	48I	
					00.019	END BRIDGE			
		CURBED			00.074				
					00.074	TRAFFIC SIGNAL			
					00.074 RP 15- 1	RAMP 1 FR RAMP 4 TO US 15B(NBL)			
					00.074 RP 15- 3	RAMP 3 FR US 15B TO RAMP 2 (TO US 40/15)			
					00.130 RP 15- 4	RAMP 4 FR US 40 NB TO US 15B NB			
					00.130 RP 15- 2	RAMP 2 FR US 15B TO US 40/US 15 NB			
					00.150	SPEED LIMIT 25 MPH			
		NONE (UNDIV)			00.170				
					00.190 MU761	S JEFFERSON ST (AHEAD)			

ROUTE NUMBER: US 15BU
INVENTORY DIRECTION: NORTH
ROUTE NAME: S SETON AVE

STATE SYSTEM	FUNCTIONAL CLASS	MEDIAN TYPE	ACCESS CONTROL	NHS	MILEPOINT	MILEPOINT DESCRIPTION	MARKED LANES	SURFACE WIDTH/TYPE*	AADT
STATE SECONDARY	R RUR MAJ COLL	NONE (UNDIV)	NONE	NOT NHS	00.000		2	24I	8,450
					00.000 CO 64	OLD FREDERICK RD (BACK)			
					00.000 US 15	CATOCTIN MOUNTAIN HWY			

*A,B = UNIMPROVED; C = GRADED & DRAINED; D,E = SOIL, GRAVEL, STONE; F,G = LOW TYPE BITUMINOUS
H,I = HIGH TYPE BITUMINOUS; J = CONCRETE; K = BRICK; L = BLOCK

STATE HIGHWAY ADMINISTRATION OF MARYLAND
HIGHWAY INFORMATION SERVICES DIVISION
DATA SUPPORT GROUP

STATE HIGHWAY LOCATION REFERENCE

COUNTY: FREDERICK
DISTRICT: 7
DATE: 12/31/06

ROUTE NUMBER: US 15BU CONTINUED

INVENTORY DIRECTION: NORTH

ROUTE NAME: S SETON AVE

STATE SYSTEM	FUNCTIONAL CLASS	MEDIAN TYPE	ACCESS CONTROL	NHS	MILEPOINT	MILEPOINT DESCRIPTION	MARKED LANES	SURFACE WIDTH/TYPE*	AADT
STATE SECONDARY	R RUR MAJ COLL	NONE (UNDIV)	NONE	NOT NHS	00.010	SPUR TO US 15	2	24I	8,450
					00.020	SPUR FR US 15			
					00.080 CO1256	OLD EMMITSBURG RD			
					00.140		2	20I	
					00.166	SPEED LIMIT 40 MPH			
					00.230	STRUC #10002 TOMS CREEK			
	U				00.730	IN CORP LMTS EMMITSBURG			
					00.770	SPEED LIMIT 25 MPH			
					00.940 MU 5	CEDAR AVE			
					00.972	EMMITSBURG PUBLIC LIBRARY			
					00.990 MU 95	COMMUNITY DR			
					01.000		2	26I	
					01.060 MU 80	POTOMAC ST			
					01.070 MU 90	SCHOOL LA			
					01.170		2	20I	
					01.170 MU 50	W LINCOLN AVE			
					01.170 MU7020	E LINCOLN AVE			
	RUR MINOR COLL				01.210				1,960
NAME: N SETON AVE					01.210 MD140	W MAIN ST			
					01.210	TRAFFIC SIGNAL			
					01.250		2	34I	
					01.250 MU 61	NORTH AVE			
					01.290		2	32I	
					01.290 MU 30	DEPAUL ST			
					01.300 MU 40	IRISHTOWN RD			
					01.320 MU9190	CREEKSIDE DR			
					01.390		2	28I	
					01.390 MU9190	CREEKSIDE DR			
					01.440		2	20I	
					01.440 MU 81	ST JOSEPHS LA			
					01.560 MU 31	FEDERAL AVE			
					01.560 MU 82	PROVINCIAL PKWY			
	R				01.590	STRUC #10001 FLAT RUN			
					01.590	OUT CORP LMTS EMMITSBURG			
					01.620	SPEED LIMIT 40 MPH			

*A,B = UNIMPROVED; C = GRADED & DRAINED; D,E = SOIL, GRAVEL, STONE; F,G = LOW TYPE BITUMINOUS
H,I = HIGH TYPE BITUMINOUS; J = CONCRETE; K = BRICK; L = BLOCK

STATE HIGHWAY LOCATION REFERENCE

COUNTY: FREDERICK
DISTRICT: 7
DATE: 12/31/06

ROUTE NUMBER: US 15BU CONTINUED

INVENTORY DIRECTION: NORTH
ROUTE NAME: N SETON AVE

STATE SYSTEM	FUNCTIONAL CLASS	MEDIAN TYPE	ACCESS CONTROL	NHS	MILEPOINT	MILEPOINT DESCRIPTION	MARKED LANES	SURFACE WIDTH/TYPE*	AADT
STATE SECONDARY	R RUR MINOR COLL	NONE (UNDIV)	NONE	NOT NHS	02.044	DRAINAGE STRUC #10219XO	2	20I	1,960
		CURBED			02.160		2	24I	
					02.310		2	40I	
					02.310 MD873	NO NAME			
					02.340 US 15	CATOCTIN MOUNTAIN HWY			
					02.340 CO 42	WELTY RD (AHEAD)			
					02.340	STOP SIGN			

ROUTE NUMBER: US 15G

INVENTORY DIRECTION: EAST
ROUTE NAME: BLUE MOUNTAIN RD

STATE SYSTEM	FUNCTIONAL CLASS	MEDIAN TYPE	ACCESS CONTROL	NHS	MILEPOINT	MILEPOINT DESCRIPTION	MARKED LANES	SURFACE WIDTH/TYPE*	AADT
STATE SECONDARY	R URB LOCAL	NONE (UNDIV)	NONE	NOT NHS	00.000		2	24I	99
					00.000 CO 89	PRYOR RD (BACK)			
					00.000 US 15	CATOCTIN MOUNTAIN HWY			
					00.140 MD806A	CATOCTIN FURNACE RD			
					00.140 CO555	BLUE MOUNTAIN RD (AHEAD)			
					00.140	STOP SIGN			

ROUTE NUMBER: US 40

INVENTORY DIRECTION: EAST
ROUTE NAME: BALTO NATIONAL PIKE

STATE SYSTEM	FUNCTIONAL CLASS	MEDIAN TYPE	ACCESS CONTROL	NHS	MILEPOINT	MILEPOINT DESCRIPTION	MARKED LANES	SURFACE WIDTH/TYPE*	AADT
STATE SECONDARY	R RUR MAJ COLL	NONE (UNDIV)	NONE	NOT NHS	00.000		2	24I	6,392
					00.000	WASHINGTON CO/L			
					00.010	END BRIDGE			
					00.146	SPEED LIMIT 50 MPH			
					00.240 CO717	CANADA HILL RD			
					00.610				5,792
					00.610 CO692	PLEASANT WALK RD			
					01.700 CO116	EASTERDAY RD			
					02.620 CO125	CHURCH HILL RD			
					02.810 MU 31	DEERWOODS PL			

*A,B = UNIMPROVED; C = GRADED & DRAINED; D,E = SOIL, GRAVEL, STONE; F,G = LOW TYPE BITUMINOUS
H,I = HIGH TYPE BITUMINOUS; J = CONCRETE; K = BRICK; L = BLOCK

STATE HIGHWAY ADMINISTRATION OF MARYLAND
HIGHWAY INFORMATION SERVICES DIVISION
DATA SUPPORT GROUP

STATE HIGHWAY LOCATION REFERENCE

COUNTY: FREDERICK
DISTRICT: 7
DATE: 12/31/06

ROUTE NUMBER: US 40 CONTINUED
INVENTORY DIRECTION: EAST
ROUTE NAME: BALTO NATIONAL PIKE

STATE SYSTEM	FUNCTIONAL CLASS	MEDIAN TYPE	ACCESS CONTROL	NHS	MILEPOINT	MILEPOINT DESCRIPTION	MARKED LANES	SURFACE WIDTH/TYPE*	AADT
STATE SECONDARY	R RUR MAJ COLL	NONE (UNDIV)	NONE	NOT NHS	02.940	STRUC #10030 LITTLE CATOCTIN CREEK	2	24I	5,792
					03.110 MD 17	WOLFSVILLE RD			
					03.196	DRAINAGE STRUC #10355XO			
					03.230	STRUC #10031 MIDDLE CREEK			
					03.920 CO1447	POND RUN CT			
					04.540 CO140	BRETHREN CHURCH RD			
					05.100 CO136	HARMONY RD			
					05.120	STRUC #10032 LITTLE CATOCTIN CREEK			
					05.718	DRAINAGE STRUC #10006X0			
					06.060 CO139	HOLLOW RD			
					06.350	STRUC #10033 HAWBOTTOM BRANCH			
					06.510 CO142	HAWBOTTOM RD			
					06.720 CO1290	PACIFIC DR			
					06.947	DRAINAGE STRUC #10124XO			
					07.180 CO1072	ROSEBUD CT			
					07.180 CO241	HOLLOW RD			
	URB MINOR ART				08.050				
					08.050 CO143	SHOOKSTOWN RD			
					08.120 CO237	RIDGE RD			
					08.800				7,572
					08.800 CO 97	GAMBRILL PARK RD			
		UNPROTECTED			10.100				
					10.206	DIRECTIONAL CROSSOVER			
					10.227	DRAINAGE STRUC #10013XO			
		POSITIVE BARRIER			10.240				
					10.350	BEGIN BRIDGE			
					10.360 RP 70- 2	RAMP 2 FR US 40 WB TO IS 70 NB			
					10.360	STRUC #10146			
					10.380	END BRIDGE			
					10.450 CO621	KEHNE RD			
	URB OPA				10.480				
					10.480 RP 70- 2	RAMP 2 FR US 40 WB TO IS 70 NB			
					10.490		3	36I	22,522
					10.490 RP 70- 5	RAMP 5 FR IS 70 SB TO US 40 EB			
					10.490	EXIT #48			

*A,B = UNIMPROVED; C = GRADED & DRAINED; D,E = SOIL, GRAVEL, STONE; F,G = LOW TYPE BITUMINOUS
H,I = HIGH TYPE BITUMINOUS; J = CONCRETE; K = BRICK; L = BLOCK

STATE HIGHWAY LOCATION REFERENCE

COUNTY: FREDERICK
DISTRICT: 7
DATE: 12/31/06

ROUTE NUMBER: US 40 CONTINUED

INVENTORY DIRECTION: EAST

ROUTE NAME: BALTO NATIONAL PIKE

STATE SYSTEM	FUNCTIONAL CLASS	MEDIAN TYPE	ACCESS CONTROL	NHS	MILEPOINT	MILEPOINT DESCRIPTION	MARKED LANES	SURFACE WIDTH/TYPE*	AADT
STATE SECONDARY	R URB OPA	POSITIVE BARRIER	NONE	NOT NHS	10.660		4	48I	22,522
					10.660	CO196 BOWERS RD			
					10.660	STRUC #10148 MEDIAN CROSSOVER			
					10.695	DRAINAGE STRUC #10349XO			
					10.950	CO146 BOWERS RD			
					11.060	CO195 ROCK CREEK DR			
					11.070	STRUC #10034 ROCK CREEK			
		UNPROTECTED			11.190				
					11.190	CO225 BLENTLINGER RD			
					11.190	CROSSOVER			
NAME: W PATRICK ST	U				11.220	IN CORP LMTS FREDERICK			
					11.277	OP921 WESTERN DR			
					11.400	MU1115 OLD CAMP RD			
					11.400	TRAFFIC SIGNAL			
					11.666	DIRECTIONAL CROSSOVER			
	R	CURBED			11.670				
					11.670	US 40 AL (WB/L)			
					11.670	OUT CORP LMTS FREDERICK			
					11.670	TRAFFIC SIGNAL			
					11.670	DIRECTIONAL CROSSOVER			
		UNPROTECTED			11.730				
					11.730	MU1545 WAVERLEY DR			
					11.730	TRAFFIC SIGNAL			
					11.730	CROSSOVER			
	U				11.770	IN CORP LMTS FREDERICK			
					11.780		5	60I	48,362
					11.780	US 40AL OLD NATIONAL PIKE			
					11.816	STRUC #10035 ROCK CREEK			
					11.828	SPEED LIMIT 45 MPH			
					11.920		6	72I	
					11.920	CO848 GROVE HILL RD			
					11.920	TRAFFIC SIGNAL			
					11.920	CROSSOVER			
					12.150	MU925 MCCAIN DR			
					12.150	TRAFFIC SIGNAL			

*A,B = UNIMPROVED; C = GRADED & DRAINED; D,E = SOIL, GRAVEL, STONE; F,G = LOW TYPE BITUMINOUS
H,I = HIGH TYPE BITUMINOUS; J = CONCRETE; K = BRICK; L = BLOCK

STATE HIGHWAY ADMINISTRATION OF MARYLAND
HIGHWAY INFORMATION SERVICES DIVISION
DATA SUPPORT GROUP

STATE HIGHWAY LOCATION REFERENCE

COUNTY: FREDERICK
DISTRICT: 7
DATE: 12/31/06

ROUTE NUMBER: US 40 CONTINUED

INVENTORY DIRECTION: EAST

ROUTE NAME: W PATRICK ST

STATE SYSTEM	FUNCTIONAL CLASS	MEDIAN TYPE	ACCESS CONTROL	NHS	MILEPOINT	MILEPOINT DESCRIPTION	MARKED LANES	SURFACE WIDTH/TYPE*	AADT
STATE SECONDARY	U URB OPA	UNPROTECTED	NONE	NOT NHS	12.280 MU1575	WILLOWDALE DR	6	72I	48,362
					12.280	TRAFFIC SIGNAL			
					12.280	CROSSOVER			
					12.560 MU723	HILLCREST DR			
					12.560	TRAFFIC SIGNAL			
					12.560	CROSSOVER			
		CURBED			12.810				
					12.810 MU725	HOKE PL			
					12.810	TRAFFIC SIGNAL			
					12.810	CROSSOVER			
		POSITIVE BARRIER			12.970		5	60I	
					12.970 MU 90	BAUGHMANS LA			
					12.970 MU820	LINDEN AVE			
					12.970	TRAFFIC SIGNAL			
					12.970	CROSSOVER			
					13.030 RP 15- 6	RAMP 6 FR US 40 EB TO US 40/15 SB			
					13.060 RP 15- 8	RAMP 8 FR US 15 SB TO US 40 WB			
					13.100 RP 15- 7	RAMP 7 FR US 40 WB TO US 15 SB			
					13.130 RP 15- 5	RAMP 5 FR US 40/15 SB TO US 40 EB			
STATE PRIMARY	URB FRWY EXPWY	UNPROTECTED	FULL	NHS	13.170		4	48I	102,612
NAME: FREDERICK					13.170 MU1625	W PATRICK ST			
FREEWAY					13.170 US 15	FREDERICK FREEWAY (BACK)			
					13.170	EXIT #6			
					13.170	STRUC #10101			
					13.230				
					13.230 RP 15- 5	RAMP 5 FR US 40/15 SB TO US 40 EB			
		POSITIVE BARRIER			13.340				
					13.340 RP 15- 6	RAMP 6 FR US 40 EB TO US 40/15 SB			
					13.350 RP 15- 4	RAMP 4 FR US 40 NB TO W PATRICK ST EB			
					13.750 RP 15- 8	RAMP 8 FR US 40/15 TO RAMP 9 (TO US 15)			
					13.790 RP 15- 2	RAMP 2 FR US 15B TO US 40/US 15 NB			
					13.855 RP 15- 7	RAMP 7 FR US 15 SB TO US 40 EB			
					13.900				85,292
					13.900 US 15	JEFFERSON NATIONAL PIKE			

*A,B = UNIMPROVED; C = GRADED & DRAINED; D,E = SOIL, GRAVEL, STONE; F,G = LOW TYPE BITUMINOUS
H,I = HIGH TYPE BITUMINOUS; J = CONCRETE; K = BRICK; L = BLOCK

STATE HIGHWAY ADMINISTRATION OF MARYLAND
HIGHWAY INFORMATION SERVICES DIVISION
DATA SUPPORT GROUP

STATE HIGHWAY LOCATION REFERENCE

COUNTY: FREDERICK

DISTRICT: 7

DATE: 12/31/06

ROUTE NUMBER: US 40 CONTINUED

INVENTORY DIRECTION: EAST

ROUTE NAME: FREDERICK FREEWAY

STATE SYSTEM	FUNCTIONAL CLASS	MEDIAN TYPE	ACCESS CONTROL	NHS	MILEPOINT	MILEPOINT DESCRIPTION	MARKED LANES	SURFACE WIDTH/TYPE*	AADT
STATE PRIMARY	U URB FRWY EXPWY	POSITIVE BARRIER	FULL	NHS	13.900 US 15B	S JEFFERSON ST	4	48I	85,292
					13.900	STRUC #10102			
					13.900	EXIT #5			
					13.900 RP 15-10	RAMP 10 FR US 15 NB TO US 40 NB			
					13.947 RP 15-10	RAMP 10 FR US 15 NB TO US 40 NB			
					14.060 RP 15- 4	RAMP 4 FR US 40 NB TO US 15B NB			
					14.215 RP 70- 5	RAMP 5 FR US 40 SB TO IS 70 EB			
					14.310 RP 70- 2	RAMP 2 FR IS 70 WB TO US 40 NB			
		UNPROTECTED			14.387				
					14.510 RP 70- 7	RAMP 7 IS 70 WB TO IS 270 SB			
					14.520	EXIT #53			
					14.520 IS 70	BALTO NATIONAL PIKE			
					14.520	STRUC #10137			
					14.520 IS270	EISENHOWER MEMORIAL HWY (AHEAD)			
					14.520	BEG X-REF W/ 70			
					29.240	CARROLL CO/L (IS 70)			

ROUTE NUMBER: US 40AL

INVENTORY DIRECTION: EAST

ROUTE NAME: OLD NATIONAL PIKE

STATE SYSTEM	FUNCTIONAL CLASS	MEDIAN TYPE	ACCESS CONTROL	NHS	MILEPOINT	MILEPOINT DESCRIPTION	MARKED LANES	SURFACE WIDTH/TYPE*	AADT
STATE SECONDARY	R RUR MINOR ART	NONE (UNDIV)	NONE	NOT NHS	00.000		2	38I	5,502
					00.000	WASHINGTON CO/L			
					00.030		2	24I	
					00.110 CO254	DAHLGREN RD			
					01.110 CO259	FOX GAP RD			
					01.140	SPEED LIMIT 50 MPH			
					02.080				9,552
					02.080 CO726	BOLIVAR RD			
					02.080 CO251	MT TABOR RD			
					02.083	DRAINAGE STRUC #10282XO			
					02.708	SPEED LIMIT 40 MPH			
					02.830 CO260	SHANK RD			

*A,B = UNIMPROVED; C = GRADED & DRAINED; D,E = SOIL, GRAVEL, STONE; F,G = LOW TYPE BITUMINOUS
H,I = HIGH TYPE BITUMINOUS; J = CONCRETE; K = BRICK; L = BLOCK

STATE HIGHWAY ADMINISTRATION OF MARYLAND
HIGHWAY INFORMATION SERVICES DIVISION
DATA SUPPORT GROUP

STATE HIGHWAY LOCATION REFERENCE

COUNTY: FREDERICK
DISTRICT: 7
DATE: 12/31/06

ROUTE NUMBER: US 40AL CONTINUED

INVENTORY DIRECTION: EAST

ROUTE NAME: OLD NATIONAL PIKE

STATE SYSTEM	FUNCTIONAL CLASS	MEDIAN TYPE	ACCESS CONTROL	NHS	MILEPOINT	MILEPOINT DESCRIPTION	MARKED LANES	SURFACE WIDTH/TYPER*	AADT
STATE SECONDARY	R RUR MINOR ART	NONE (UNDIV)	NONE	NOT NHS	03.290	DRAINAGE STRUC #10283X0 CATOCTIN CREEK	2	24I	9,552
					04.000 CO257	MARKER RD			
					04.050	STRUC #10040 CATOCTIN CREEK			
	URB OPA				04.080				
					04.080 CO245	OLD HAGERSTOWN RD			
					04.180	SPEED LIMIT 35 MPH			
					04.220 MU 65	IVY HILL DR			
					04.320 CO1264	BROOKRIDGE DR			
					04.420		2	22I	
NAME: W MAIN ST	U				04.480	IN CORP LMTS MIDDLETOWN			
					04.480 MU 72	KNOLL SIDE LA			
					04.530		2	24I	
					04.534	DRAINAGE STRUC #10001X0			
					04.580	SPEED LIMIT 25 MPH			
					04.590 MU 28	EASTERN CIR			
					04.590 MU121	NORTH POINTE TERR			
					04.653	SPEED LIMIT 30 MPH			
					04.810 MU 73	KOOGLE DR			
					04.840 MU145	SUMMERS DR			
					04.860 MU140	WALNUT ST			
					04.890 MU 15	BUSSARD DR			
					04.940 MU160	WILLOW ST			
					04.990 MU 30	ELM ST			
					05.050 MU 70	S JEFFERSON ST			
					05.050 MU 71	N JEFFERSON ST			
					05.090 MU105	MAINS ALLEY			
					05.110 MU 45	GARAGE DR			
					05.130				12,132
NAME: E MAIN ST					05.130 MD 17	N CHURCH ST			
					05.130	TRAFFIC SIGNAL			
					05.330 MU130	PROSPECT ST			
					05.350 MU8090	ALLEY I			
					05.450 MU 10	BROAD ST			
		CENTER TLA (UNDIV)			05.530				

*A,B = UNIMPROVED; C = GRADED & DRAINED; D,E = SOIL, GRAVEL, STONE; F,G = LOW TYPE BITUMINOUS
H,I = HIGH TYPE BITUMINOUS; J = CONCRETE; K = BRICK; L = BLOCK

STATE HIGHWAY LOCATION REFERENCE

COUNTY: FREDERICK
DISTRICT: 7
DATE: 12/31/06

ROUTE NUMBER: US 40AL CONTINUED

INVENTORY DIRECTION: EAST

ROUTE NAME: E MAIN ST

STATE SYSTEM	FUNCTIONAL CLASS	MEDIAN TYPE	ACCESS CONTROL	NHS	MILEPOINT	MILEPOINT DESCRIPTION	MARKED LANES	SURFACE WIDTH/TYPE*	AADT
STATE SECONDARY	U URB OPA	CENTER TLA (UNDIV)	NONE	NOT NHS	05.530 MU137	SCHOOLHOUSE DR	2	24I	12,132
					05.530	TRAFFIC SIGNAL			
					05.570 MU8050	ALLEY E			
		NONE (UNDIV)			05.610				
					05.610 MU 60	HIGH ST			
					05.660 MU120	PINE AVE			
					05.742	DRAINAGE STRUC #10285XO			
					05.790 MU100	LOMBARDY DR			
					05.790 MU 20	CONE BRANCH DR			
					05.910 MU 75	LARCH LA			
					06.010 CO574	COBLENTZ RD			
					06.140	WATER PLANT RD			
					06.140	MIDDLETON WATER PLANT			
					06.140	SPEED LIMIT 45 MPH			
					06.210 MU116	MIDDLETOWN PKWY			
					06.210	TRAFFIC SIGNAL			
					06.210	ENT TO TOWN CENTER PLAZA			
					06.296	SPEED LIMIT 45 MPH			
NAME: OLD NATIONAL PIKE	R				06.320	OUT CORP LMTS MIDDLETOWN			
					06.569	DRAINAGE STRUC #10002XO			
		CENTER TLA (UNDIV)			06.680		2	22I	
					06.680 CO139	HOLLOW RD			
					06.680	TRAFFIC SIGNAL			
		NONE (UNDIV)			06.760		2	30I	
					06.800		2	24I	
					06.970 CO661	BEECHTREE DR			
					07.120 CO641	WILLOW TREE DR			
					07.196	DRAINAGE STRUC #10286XO			
		PAINTED			07.260				
		NONE (UNDIV)			07.355				
					07.400 CO290	FERN LA			
					07.400 CO789	DOGWOOD LA			
					07.450		3	36I	
					07.680	SPEED LIMIT 35 MPH			

*A,B = UNIMPROVED; C = GRADED & DRAINED; D,E = SOIL, GRAVEL, STONE; F,G = LOW TYPE BITUMINOUS
H,I = HIGH TYPE BITUMINOUS; J = CONCRETE; K = BRICK; L = BLOCK

STATE HIGHWAY LOCATION REFERENCE

COUNTY: FREDERICK
DISTRICT: 7
DATE: 12/31/06

ROUTE NUMBER: US 40AL CONTINUED

INVENTORY DIRECTION: EAST

ROUTE NAME: OLD NATIONAL PIKE

STATE SYSTEM	FUNCTIONAL CLASS	MEDIAN TYPE	ACCESS CONTROL	NHS	MILEPOINT	MILEPOINT DESCRIPTION	MARKED LANES	SURFACE WIDTH/TYPE*	AADT
STATE SECONDARY	R URB OPA	NONE (UNDIV)	NONE	NOT NHS	07.840		3	36I	19,552
					07.840 CO237	RIDGE RD			
					07.840	TRAFFIC SIGNAL			
					07.870		2	24I	
					07.870 CO725	MARYLAND AVE			
					07.870	TRAFFIC SIGNAL			
					07.920 CO236	URNER AVE			
		PAINTED			07.934		2	25I	
		NONE (UNDIV)			08.020		2	24I	
		PAINTED			08.340		3	36I	
		NONE (UNDIV)			08.442				
					08.469	DRAINAGE STRUC #10288XO			
		CENTER TLA (UNDIV)			08.490				
					08.490 CO243	EDGEMONT RD			
					08.615	GRACE BRETHERN CHURCH			
					08.700	SPEED LIMIT 40 MPH			
		CURBED			08.810		4	48I	
					08.810 CO204	S CLIFTON RD			
					08.850 RP 70- 6	RAMP 6 FR US 40AL EB TO IS 70 SB			
					08.920 RP 70- 7	RAMP 7 FR US 40AL WB TO RAMP 6 (TO IS70)			
					08.920	DIRECTIONAL CROSSOVER			
					08.960				13,122
					08.960 IS 70	EISENHOWER MEMORIAL HWY			
					08.960	STRUC #10131			
					08.960	EXIT #49			
					09.060 RP 70- 4	RAMP 4 FR IS 70 NB TO US 40AL EB			
					09.060	TRAFFIC SIGNAL			
		PAINTED			09.108		2	27I	
					09.120 CO618	N CLIFTON RD			
		NONE (UNDIV)			09.190		2	24I	
					09.190 CO619	SUMMERSWOOD DR			
					09.230 OP713	HOLTER VISTA DR			
		CENTER TLA (UNDIV)			09.250				
					09.270	SPEED LIMIT 40 MPH			

*A,B = UNIMPROVED; C = GRADED & DRAINED; D,E = SOIL, GRAVEL, STONE; F,G = LOW TYPE BITUMINOUS
H,I = HIGH TYPE BITUMINOUS; J = CONCRETE; K = BRICK; L = BLOCK

STATE HIGHWAY LOCATION REFERENCE

COUNTY: FREDERICK
DISTRICT: 7
DATE: 12/31/06

ROUTE NUMBER: US 40AL CONTINUED

INVENTORY DIRECTION: EAST

ROUTE NAME: OLD NATIONAL PIKE

STATE SYSTEM	FUNCTIONAL CLASS	MEDIAN TYPE	ACCESS CONTROL	NHS	MILEPOINT	MILEPOINT DESCRIPTION	MARKED LANES	SURFACE WIDTH/TYPE*	AADT
STATE SECONDARY	R URB OPA	NONE (UNDIV)	NONE	NOT NHS	09.730		2	24I	13,122
					09.730 CO225	BLENTLINGER RD			
					09.920 MU1115	OLD CAMP RD			
					09.920	TRAFFIC SIGNAL			
					10.030 CO226	MT PHILLIP RD			
					10.030	TRAFFIC SIGNAL			
		UNPROTECTED			10.180		2	34I	
					10.290		2	26I	
					10.330 US 40	W PATRICK ST			

ROUTE NUMBER: US 340

INVENTORY DIRECTION: EAST

ROUTE NAME: JEFFERSON NATIONAL PIKE

STATE SYSTEM	FUNCTIONAL CLASS	MEDIAN TYPE	ACCESS CONTROL	NHS	MILEPOINT	MILEPOINT DESCRIPTION	MARKED LANES	SURFACE WIDTH/TYPE*	AADT
STATE PRIMARY	R RUR OPA	POSITIVE BARRIER	FULL	NHS	00.000		4	48I	23,853
					00.000	WASHINGTON CO/L			
					00.260				24,212
					00.260 MD180	JEFFERSON PIKE			
					00.310	BEGIN BRIDGE			
					00.330 MD180	JEFFERSON PIKE			
					00.330	STRUC #10051			
					00.360	END BRIDGE			
					00.510	BEGIN BRIDGE			
					00.530 CO1637	MOUNTAIN RD SOUTH			
					00.530	STRUC #10113			
					00.540	END BRIDGE			
					00.670	CROSSOVER			
					01.069	MILE MARKER 3.0			
					01.770	MILE MARKER 4.0			
					02.000 RP340- 6	RAMP 6 FR US 340 EB TO MD 17 SB			
					02.000 RP340- 8	RAMP 8 FR MD 17 SB TO US 340 WB			
		UNPROTECTED			02.120				27,372
					02.120 MD 17	BURKITTSVILLE RD			
					02.120	STRUC #10114			

*A,B = UNIMPROVED; C = GRADED & DRAINED; D,E = SOIL, GRAVEL, STONE; F,G = LOW TYPE BITUMINOUS
H,I = HIGH TYPE BITUMINOUS; J = CONCRETE; K = BRICK; L = BLOCK

STATE HIGHWAY LOCATION REFERENCE

COUNTY: FREDERICK
DISTRICT: 7
DATE: 12/31/06

ROUTE NUMBER: US 340 CONTINUED
INVENTORY DIRECTION: EAST
ROUTE NAME: JEFFERSON NATIONAL PIKE

STATE SYSTEM	FUNCTIONAL CLASS	MEDIAN TYPE	ACCESS CONTROL	NHS	MILEPOINT	MILEPOINT DESCRIPTION	MARKED LANES	SURFACE WIDTH/TYPE*	AADT
STATE PRIMARY	R RUR OPA	UNPROTECTED	FULL	NHS	02.120	EXIT #2	4	48I	27,372
					02.250 RP340- 4	RAMP 4 FR MD 17 NB TO US 340 EB			
					02.310 RP340- 2	RAMP 2 FR US 340 WB TO MD 17 NB			
					02.359	DRAINAGE STRUC #10195XO			
					02.480	STRUC #10115 LITTLE CATOCTIN CREEK			
					02.610	SPEED LIMIT 65 MPH			
					02.750	MILE MARKER 5.0			
					03.690 CO270	CATHOLIC CHURCH RD			
					03.690	STRUC #10116			
					03.740	MILE MARKER 6.0			
					04.530 CO272	ST MARKS RD			
					04.530	STRUC #10117			
					04.750	MILE MARKER 7.0			
					05.023	CROSSOVER			
					05.270 RP340- 6	RAMP 6 FR US 340 EB TO MD 180 SB			
					05.390 RP340- 8	RAMP 8 FR MD 180 SB TO US 340 WB			
					05.500				30,942
					05.500 MD180	JEFFERSON PIKE			
					05.500	STRUC #10118			
					05.500	EXIT #4			
					05.690 RP340- 4	RAMP 4 FR MD 180 NB TO US 340 EB			
					05.740	MILE MARKER 8.0			
					05.770 RP340- 2	RAMP 2 FR US 340 WB TO MD 180 NB			
					06.100	BEGIN BRIDGE			
					06.130	STRUC #10112 CATOCTIN CREEK			
					06.180	END BRIDGE			
					06.400 CO285	GENE HEMP RD			
					06.400	STRUC #10198X0			
					06.740	SPUR FR MD 180			
					06.740	MILE MARKER 9.0			
					07.360 CO284	HORINE RD			
					07.360	STRUC #10119			
					07.740	MILE MARKER 10.0			
					08.130 RP340- 8	RAMP 8 FR LANDER RD SB TO US 340 WB			
					08.160 RP340- 6	RAMP 6 FR US 340 EB TO LANDER RD SB			

*A,B = UNIMPROVED; C = GRADED & DRAINED; D,E = SOIL, GRAVEL, STONE; F,G = LOW TYPE BITUMINOUS
H,I = HIGH TYPE BITUMINOUS; J = CONCRETE; K = BRICK; L = BLOCK

STATE HIGHWAY LOCATION REFERENCE

COUNTY: FREDERICK
DISTRICT: 7
DATE: 12/31/06

ROUTE NUMBER: US 340 CONTINUED
INVENTORY DIRECTION: EAST
ROUTE NAME: JEFFERSON NATIONAL PIKE

STATE SYSTEM	FUNCTIONAL CLASS	MEDIAN TYPE	ACCESS CONTROL	NHS	MILEPOINT	MILEPOINT DESCRIPTION	MARKED LANES	SURFACE WIDTH/TYPE*	AADT
STATE PRIMARY	R URB FRWY EXPWY	UNPROTECTED	FULL	NHS	08.300		4	48I	33,122
					08.300	CO281 LANDER RD			
					08.300	STRUC #10120			
					08.300	EXIT #8			
					08.450				
					08.450	RP340- 2 RAMP 2 FR US 340 WB TO LANDER RD NB			
					08.450	RP340- 4 RAMP 4 FR LANDER RD NB TO US 340 EB			
					08.740	MILE MARKER 11.0			
		POSITIVE BARRIER			09.330				
					09.820	BEGIN BRIDGE			
					09.830	US 15 CATOCTIN MOUNTAIN HWY			
					09.830	STRUC #10121			
					09.840	END BRIDGE			
					10.030	US 15 JEFFERSON NATIONAL PIKE			

*A,B = UNIMPROVED; C = GRADED & DRAINED; D,E = SOIL, GRAVEL, STONE; F,G = LOW TYPE BITUMINOUS
H,I = HIGH TYPE BITUMINOUS; J = CONCRETE; K = BRICK; L = BLOCK