

2006

Calendar Year

HIGHWAY LOCATION REFERENCE

ALL INTERSECTIONS

Data as of December 31, 2006


WICOMICO

COUNTY




SHA DISTRICT #1

WI

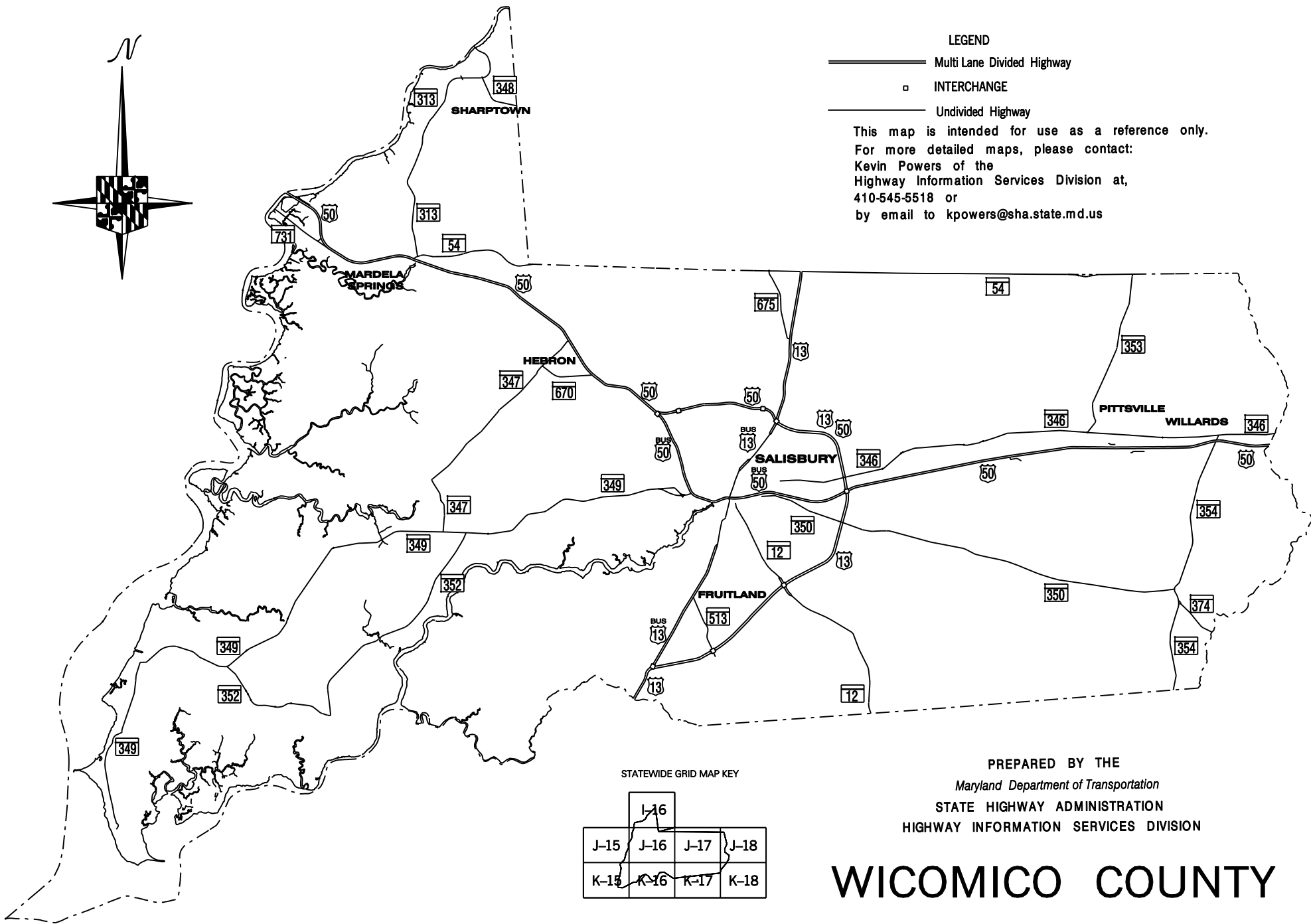




LEGEND

-  Multi Lane Divided Highway
-  INTERCHANGE
-  Undivided Highway

This map is intended for use as a reference only.
 For more detailed maps, please contact:
 Kevin Powers of the
 Highway Information Services Division at,
 410-545-5518 or
 by email to kpowers@sha.state.md.us



STATEWIDE GRID MAP KEY

	I-16		
J-15	J-16	J-17	J-18
K-15	K-16	K-17	K-18

PREPARED BY THE
 Maryland Department of Transportation
 STATE HIGHWAY ADMINISTRATION
 HIGHWAY INFORMATION SERVICES DIVISION

WICOMICO COUNTY

ROUTE ALERT LIST

WICOMICO COUNTY

None.

MARYLAND STATE HIGHWAY ADMINISTRATION
HIGHWAY INFORMATION SERVICES DIVISION
STATE MAINTAINED HIGHWAYS ON THE NATIONAL HIGHWAY SYSTEM
AS OF DECEMBER 31, 2006

COUNTY: WICOMICO

ROUTE	MAINLINE	BEG DESCRIPTION	END DESCRIPTION	NHS TYPE
US 13	MAINLINE	0.000 SOMERSET CO/L	15.890 DELAWARE ST/L	NHS SYSTEM
US 50	MAINLINE	0.000 DORCHESTER CO/L	15.980 US 13 N SALISBURY BLVD (AHEAD)	NHS SYSTEM
US 50	MAINLINE	19.060 US 50BU SALISBURY PKWY (BACK)	30.700 WORCESTER CO/L	NHS SYSTEM

STATE HIGHWAY ADMINISTRATION OF MARYLAND
HIGHWAY INFORMATION SERVICES DIVISION
DATA SUPPORT GROUP

STATE HIGHWAY LOCATION REFERENCE

COUNTY: WICOMICO
DISTRICT: 1
DATE: 12/31/06

ROUTE NUMBER: MD 12
INVENTORY DIRECTION: NORTH
ROUTE NAME: SNOW HILL RD

STATE SYSTEM	FUNCTIONAL CLASS	MEDIAN TYPE	ACCESS CONTROL	NHS	MILEPOINT	MILEPOINT DESCRIPTION	MARKED LANES	SURFACE WIDTH/TYPE*	AADT
STATE SECONDARY	R RUR MINOR ART	NONE (UNDIV)	NONE	NOT NHS	00.000		2	24I	5,321
					00.000	WORCESTER CO/L			
					00.000	SPEED LIMIT 50 MPH			
					00.480	CEMETERY			
					00.520				5,121
					00.520 CO218	NASSAWANGO CHURCH RD			
					00.890 CO259	SPEARIN RD			
					00.970 OP899	DOG HOUSE DR			
					01.020	DRAINAGE 48" CMP			
					01.570 OP143	GEORGE MITCHELL LA			
					01.590 CO217	OLDE FRUITLAND RD			
					02.550 CO245	AIRPORT RD			
					03.100		2	26I	
					03.190	SPEED LIMIT 40 MPH			
					03.450 CO444	CARDINAL DR			
	URB OPA				03.710				
					03.710 CO215	NUTTERS CROSS RD			
					04.060 CO1078	LONG VIEW DR			
					04.160 CO896	WILDLIFE LA			
					04.170		2	42I	
		CURBED			04.240		3	42I	
					04.240 RP 13- 4	RAMP 4 FR MD 12 NB TO US 13 EB			
					04.300		4	48I	
					04.401	SPEED LIMIT 50 MPH			
					04.520 RP 13- 6	RAMP 6 FR RAMP 3 (FR US 13) TO MD 12 SB			
					04.550 RP 13- 5	RAMP 5 FR MD 12 SB TO US 13 EB			
					04.570 RP 13- 3	RAMP 3 FR US 13 EB TO MD 12 NB			
					04.620				10,371
					04.620 US 13	SALISBURY BYPASS			
					04.620	STRUC #22040			
					04.700 RP 13- 7	RAMP 7 FR RAMP 2 (FR US 13) TO MD 12 SB			
					04.700 RP 13- 1	RAMP 1 FR MD 12 NB TO RAMP 8 (TO US 13)			
					04.800 RP 13- 2	RAMP 2 FR US 13 WB TO MD 12 NB			

*A,B = UNIMPROVED; C = GRADED & DRAINED; D,E = SOIL, GRAVEL, STONE; F,G = LOW TYPE BITUMINOUS
H,I = HIGH TYPE BITUMINOUS; J = CONCRETE; K = BRICK; L = BLOCK

STATE HIGHWAY ADMINISTRATION OF MARYLAND
HIGHWAY INFORMATION SERVICES DIVISION
DATA SUPPORT GROUP

STATE HIGHWAY LOCATION REFERENCE

COUNTY: WICOMICO
DISTRICT: 1
DATE: 12/31/06

ROUTE NUMBER: MD 12 CONTINUED
INVENTORY DIRECTION: NORTH
ROUTE NAME: SNOW HILL RD

STATE SYSTEM	FUNCTIONAL CLASS	MEDIAN TYPE	ACCESS CONTROL	NHS	MILEPOINT	MILEPOINT DESCRIPTION	MARKED LANES	SURFACE WIDTH/TYPE*	AADT
STATE SECONDARY	R URB OPA	CURBED	NONE	NOT NHS	04.810 RP 13- 8	RAMP 8 FR MD 12 SB TO US 13 WB	4	48I	10,371
		PAINTED			04.860		2	24I	
		NONE (UNDIV)			04.880		2	36I	
					04.900		2	30I	
					04.990		2	24I	
					04.990 CO895	SANDY ACRES DR E			
					04.990 CO894	SANDY ACRES DR W			
					05.110 CO236	TOADVINE RD			
					05.510	SPEED LIMIT 40 MPH			
					05.590 MU2447	ROBINS AVE			
		PAINTED			05.630				
		CENTER TLA (UNDIV)			05.660	SIGN: WELCOME TO SALISBURY			
	U				05.690				
					05.710		3	36I	
					05.710	IN CORP LMTS SALISBURY			
					05.710 MU3075	JOHNSON RD			
					05.770	HOLLY CTR. - MD DEPT. OF MENTAL HEALTH			
		NONE (UNDIV)			05.840				
					05.880				10,471
					05.880 CO445	E COLLEGE AVE			
					05.880 CO277	BEAGLIN PARK DR			
					05.880	TRAFFIC SIGNAL			
					05.910 CO446	E LINCOLN AVE			
					06.020		2	24I	
					06.020 CO269	REGENCY DR			
	R				06.100	OUT CORP LMTS SALISBURY			
					06.150 OP 70	DEWEY AVE			
					06.310 CO447	EDGAR DR			
					06.430		2	26I	
					06.430 CO687	SHILOH ST			
					06.460	SPEED LIMIT 30 MPH			
					06.530 MU2610	SPRING AVE			
					06.530 MU2900	WASHINGTON ST			
MUNICIPAL	U				06.550				

*A,B = UNIMPROVED; C = GRADED & DRAINED; D,E = SOIL, GRAVEL, STONE; F,G = LOW TYPE BITUMINOUS
H,I = HIGH TYPE BITUMINOUS; J = CONCRETE; K = BRICK; L = BLOCK

STATE HIGHWAY ADMINISTRATION OF MARYLAND
HIGHWAY INFORMATION SERVICES DIVISION
DATA SUPPORT GROUP

STATE HIGHWAY LOCATION REFERENCE

COUNTY: WICOMICO
DISTRICT: 1
DATE: 12/31/06

ROUTE NUMBER: MD 12 CONTINUED
INVENTORY DIRECTION: NORTH
ROUTE NAME: SNOW HILL RD

STATE SYSTEM	FUNCTIONAL CLASS	MEDIAN TYPE	ACCESS CONTROL	NHS	MILEPOINT	MILEPOINT DESCRIPTION	MARKED LANES	SURFACE WIDTH/TYPE*	AADT
MUNICIPAL	U URB OPA	NONE (UNDIV)	NONE	NOT NHS	06.550	IN CORP LMTS SALISBURY	2	26I	10,471
					06.550	END STATE MAINTENANCE			
					06.550	BEGIN MUNICIPAL MAINTENANCE			
					06.560	SPUR TO WASHINGTON ST			
					06.600		2	42I	
					06.660	SPUR TO S SCHUMAKER ST			
					06.670 MU2830	E VINE ST			
					06.670 MU2525	S SCHUMAKER DR			
					06.670	TRAFFIC SIGNAL			
					06.700	SPUR TO VINE ST			
					06.800 MU2540	SHEFFIELD AVE			
					06.870 MU2070	PARK HEIGHTS AVE			
					06.870 MU1555	E LOCUST ST			
					06.980	SPUR TO & FR RACE ST			
					07.000 MU2340	RACE ST			
					07.000	SPUR FR E CARROLL ST			
					07.060 MU415	E CARROLL ST			
					07.060	TRAFFIC SIGNAL			
					07.100 MU310	BUENA VISTA AVE			
					07.140				
					07.150	SPUR TO S PARK DR			
					07.170		2	30I	
					07.170 MU2041	S PARK DR			
					07.220	STRUC #WIS003 WICOMICO RIVER BRANCH			
					07.240				
					07.250				
					07.250	SPUR TO E MAIN ST			
					07.260 MU1632	E MAIN ST			
					07.260	TRAFFIC SIGNAL			

*A,B = UNIMPROVED; C = GRADED & DRAINED; D,E = SOIL, GRAVEL, STONE; F,G = LOW TYPE BITUMINOUS
H,I = HIGH TYPE BITUMINOUS; J = CONCRETE; K = BRICK; L = BLOCK

STATE HIGHWAY ADMINISTRATION OF MARYLAND
HIGHWAY INFORMATION SERVICES DIVISION
DATA SUPPORT GROUP

STATE HIGHWAY LOCATION REFERENCE

COUNTY: WICOMICO
DISTRICT: 1
DATE: 12/31/06

ROUTE NUMBER: MD 54
INVENTORY DIRECTION: EAST
ROUTE NAME: DELMAR RD

STATE SYSTEM	FUNCTIONAL CLASS	MEDIAN TYPE	ACCESS CONTROL	NHS	MILEPOINT	MILEPOINT DESCRIPTION	MARKED LANES	SURFACE WIDTH/TYPE*	AADT
STATE SECONDARY	R RUR MINOR COLL	NONE (UNDIV)	NONE	NOT NHS	00.000		2	24I	2,051
					00.000 MD313	SHARPTOWN RD			
					00.090	MARDELA HIGH SCHOOL			
					00.150		2	22I	
					00.150	DRAINAGE 36" CMP 2'DEEP			
					00.240	SPEED LIMIT 50 MPH			
					00.280	SIGN: MARDELA SPRINGS			
					00.380	DRAINAGE 60" CP 6'DEEP			
					00.710		2	24I	2,851
					00.710 CO 53	BARREN CREEK RD			
					00.740	SPUR FR BARREN CREEK RD			
					01.100 CO 36	RYAN RD			
					01.560 CO 29	GRAPEVINE RD			
					01.750 CO1286	GRIST MILL DR			
					02.030	SNETHEN UNITED METHODIST CHURCH			
					02.062	ROCKINGBIRD MANOR DR			
					02.230 CO 23	NORRIS TWILLEY RD			
					02.250		2	22I	
					02.310	STRUC #22022 MOCKINGBIRD CREEK			
					02.860 CO 57	OLD RAILROAD RD			
					03.160	TURN-A-ROUND (LEFT)			
					03.180	TURN-A-ROUND (RIGHT)			
					03.250	END MARYLAND MAINTENANCE			
					03.250	DELAWARE ST/L			
					03.250	BEG X-REF W/ MD 54 (DELAWARE)			
					03.250	BEGIN DELAWARE MAINTENANCE			
		URB COLL			09.510		2	32I	9,481
NAME: W STATE ST					09.510	DELAWARE ST/L			
					09.510	BEGIN MARYLAND MAINTENANCE			
					09.510 CO518	WALLER RD			
					09.510	END X-REF W/ MD 54 (DELAWARE)			
					09.510	END DELAWARE MAINTENANCE			
					09.560	SPEED LIMIT 25 MPH			
		U			09.600	IN CORP LMTS DELMAR			
					09.600	N MEMORIAL DR (DEL RD)			

*A,B = UNIMPROVED; C = GRADED & DRAINED; D,E = SOIL, GRAVEL, STONE; F,G = LOW TYPE BITUMINOUS
H,I = HIGH TYPE BITUMINOUS; J = CONCRETE; K = BRICK; L = BLOCK

STATE HIGHWAY LOCATION REFERENCE

COUNTY: WICOMICO
DISTRICT: 1
DATE: 12/31/06

ROUTE NUMBER: MD 54 CONTINUED

INVENTORY DIRECTION: EAST

ROUTE NAME: W STATE ST

STATE SYSTEM	FUNCTIONAL CLASS	MEDIAN TYPE	ACCESS CONTROL	NHS	MILEPOINT	MILEPOINT DESCRIPTION	MARKED LANES	SURFACE WIDTH/TYPE*	AADT
STATE SECONDARY	U URB COLL	NONE (UNDIV)	NONE	NOT NHS	09.610 MU 90	S MEMORIAL DR	2	32I	9,481
					09.660 MU 80	S MARYLAND AVE			
					09.660	N MARYLAND AVE (DEL RD)			
					09.740 MU150	S RAILROAD AVE			
					09.740	N RAILROAD AVE (DEL RD)			
NAME: E STATE ST					09.750	R/R #CR 530 210 C			
					09.760 MU100	S PENNSYLVANIA AVE			
					09.770	N PENNSYLVANIA AVE (DEL RD)			
					09.830 MU9010	S FIRST ST			
					09.830	N FIRST ST (DEL RD)			
					09.860	CHURCH HALL			
					09.880 MU9020	S SECOND ST			
					09.890	DELMAR CHRISTIAN CHURCH			
					09.900	N SECOND ST (DEL RD)			
					09.940 MU9030	S THIRD ST			
	URB MINOR ART				09.970		2	27I	
					09.970 MD675B	BI STATE BLVD			
					09.970	BI STATE BLVD (DEL RD)			
					09.970	TRAFFIC SIGNAL			
					10.000 MU9041	S FOURTH ST			
					10.010	SPEED LIMIT 25 MPH			
					10.030		2	29I	
					10.030	N FOURTH ST (DEL RD)			
					10.120 MU9050	S FIFTH ST			
					10.130	N SIXTH ST (DEL RD)			
					10.190 MU9060	S SIXTH ST			
					10.210	N SEVENTH ST (DEL RD)			
					10.260 MU9070	S SEVENTH ST			
					10.290	N EIGHTH ST (DEL RD)			
					10.330 MU9080	S EIGHTH ST			
					10.370	ST STEPHEN'S CEMETERY			
					10.390		2	32I	
					10.390	N NINTH ST (DEL RD)			
					10.480	SPEED LIMIT 35 MPH			
					10.500		2	24I	

*A,B = UNIMPROVED; C = GRADED & DRAINED; D,E = SOIL, GRAVEL, STONE; F,G = LOW TYPE BITUMINOUS
H,I = HIGH TYPE BITUMINOUS; J = CONCRETE; K = BRICK; L = BLOCK

STATE HIGHWAY LOCATION REFERENCE

COUNTY: WICOMICO
DISTRICT: 1
DATE: 12/31/06

ROUTE NUMBER: MD 54 CONTINUED

INVENTORY DIRECTION: EAST

ROUTE NAME: E STATE ST

STATE SYSTEM	FUNCTIONAL CLASS	MEDIAN TYPE	ACCESS CONTROL	NHS	MILEPOINT	MILEPOINT DESCRIPTION	MARKED LANES	SURFACE WIDTH/TYPE*	AADT
STATE SECONDARY	U URB MINOR ART	NONE (UNDIV)	NONE	NOT NHS	10.500	N TENTH ST (DEL RD)	2	24I	9,481
					10.580 CO519	HIGHLAND AVE			
					10.640	ST STEPHENS CEMETERY			
					10.660 CO520	VIRGINIA AVE			
					10.700	12TH ST (DEL RD)			
					10.710	FAITH BAPTIST CHURCH			
					10.740 CO521	WOODLAWN AVE			
					10.810	SPUR TO US 13			
					10.820	SPUR FR US 13			
NAME: E LINE RD					10.840 US 13	OCEAN HWY			
					10.840	END MARYLAND MAINTENANCE			
					10.840	BEGIN DELAWARE MAINTENANCE			
					10.840	OUT CORP LMTS DELMAR			
					10.840	TRAFFIC SIGNAL			
					10.840	BEG X-REF W/ MD 54 (DELAWARE)			
					10.990 MU180	STAGE RD			
					12.150	STABLE LA			
					12.770 CO784	MELSON RD			
					13.410 CO393	RUM RIDGE RD			
					13.460	PEPPER BOX RD (DEL RD)			
					14.020 OP906	BREEZEWOOD LA			
	R RUR MAJ COLL				15.010		2	23I	3,741
					15.010	END DELAWARE MAINTENANCE			
					15.010	BEGIN MARYLAND MAINTENANCE			
					15.010	END X-REF W/ MD 54 (DELAWARE)			
					15.020	SIGN: BEGIN STATE MAINTENANCE			
					15.130	DRAINAGE 48" CMP			
					15.220 CO391	MELSON CHURCH RD			
					15.280	SPEED LIMIT 50 MPH			
					17.040 CO385	GUY WARD RD			
					17.680 CO386	SOUTH FORK RD			
					17.850		2	22I	
					17.880	DEL RTE 62			
					18.200	DRAINAGE 46" CMP			
					18.430 CO382	WHITESVILLE RD			

*A,B = UNIMPROVED; C = GRADED & DRAINED; D,E = SOIL, GRAVEL, STONE; F,G = LOW TYPE BITUMINOUS
H,I = HIGH TYPE BITUMINOUS; J = CONCRETE; K = BRICK; L = BLOCK

STATE HIGHWAY LOCATION REFERENCE

COUNTY: WICOMICO
DISTRICT: 1
DATE: 12/31/06

ROUTE NUMBER: MD 54 CONTINUED

INVENTORY DIRECTION: EAST

ROUTE NAME: E LINE RD

STATE SYSTEM	FUNCTIONAL CLASS	MEDIAN TYPE	ACCESS CONTROL	NHS	MILEPOINT	MILEPOINT DESCRIPTION	MARKED LANES	SURFACE WIDTH/TYPER*	AADT
STATE SECONDARY	R RUR MAJ COLL	NONE (UNDIV)	NONE	NOT NHS	18.430	WHITESVILLE RD (DEL RD)	2	22I	3,741
					18.480	RURITAN NATIONAL CHURCH			
					18.560	RURITAN CEMETERY			
					18.780	WHITESVILLE RD (DEL RD)			
					18.980 CO381	STOCKLEY RD			
					19.448	DRAINAGE 36" CMP			
					19.790	DEL RTE 26			
					19.790 MD353	GUMBORO RD			
					19.790	BETHEL RD (DEL RD) (AHEAD)			
					19.790	STOP SIGN			

ROUTE NUMBER: MD 313

INVENTORY DIRECTION: NORTH

ROUTE NAME: DELMAR RD

STATE SYSTEM	FUNCTIONAL CLASS	MEDIAN TYPE	ACCESS CONTROL	NHS	MILEPOINT	MILEPOINT DESCRIPTION	MARKED LANES	SURFACE WIDTH/TYPER*	AADT
STATE SECONDARY	R RUR MAJ COLL	CURBED	NONE	NOT NHS	00.000		2	33I	4,931
					00.000 CO 35	MAIN ST (BACK)			
					00.000 US 50	OCEAN GATEWAY			
					00.000	TRAFFIC SIGNAL			
		NONE (UNDIV)			00.020		2	30I	
					00.020	SPUR FR US 50			
					00.020	SPUR TO US 50			
					00.060	SPEED LIMIT 30 MPH			
					00.120		2	37I	1,561
NAME: SHARPTOWN RD					00.120 MD 54	DELMAR RD			
					00.120	STOP SIGN			
					00.180		2	24I	
					00.320	ATHLETIC FIELD			
					00.330 OP881	NO NAME			
					00.430	ATHLETIC FIELD			
					00.490	NORTHWESTERN ELEMENTARY SCHOOL			
					00.570 CO 27	CROSS RD			
					00.700	SPEED LIMIT 50 MPH			
					02.210	DRAINAGE CMP 72' CMP 3' DEEP			

*A,B = UNIMPROVED; C = GRADED & DRAINED; D,E = SOIL, GRAVEL, STONE; F,G = LOW TYPE BITUMINOUS
H,I = HIGH TYPE BITUMINOUS; J = CONCRETE; K = BRICK; L = BLOCK

STATE HIGHWAY ADMINISTRATION OF MARYLAND
HIGHWAY INFORMATION SERVICES DIVISION
DATA SUPPORT GROUP

STATE HIGHWAY LOCATION REFERENCE

COUNTY: WICOMICO
DISTRICT: 1
DATE: 12/31/06

ROUTE NUMBER: MD 313 CONTINUED

INVENTORY DIRECTION: NORTH

ROUTE NAME: SHARPTOWN RD

STATE SYSTEM	FUNCTIONAL CLASS	MEDIAN TYPE	ACCESS CONTROL	NHS	MILEPOINT	MILEPOINT DESCRIPTION	MARKED LANES	SURFACE WIDTH/TYPER*	AADT
STATE SECONDARY	R RUR MAJ COLL	NONE (UNDIV)	NONE	NOT NHS	02.260 CO 33	SCOTT BENNETT RD	2	24I	1,561
					02.900 CO 34	SCHOOL HOUSE RD			
					03.220 CO 22	SNETHEN CHURCH RD			
					03.220 CO 31	RIVERTON WHARF RD			
					03.530 CO 30	RIVERTON CUTOFF			
					03.680	DRAINAGE 3-60" CMP			
					03.720 CO 19	COOPER MILL RD			
					04.110	DRAINAGE CBC 15' X 50' X 6' X 2'			
					05.070	STRUC #22013 PLUM CREEK			
					05.360 CO1105	STATE ST			
					05.390	DRAINAGE 3-48" CMP SQUASH			
					05.490	SIGN: WELCOME TO SHARPTON			
					05.570 MD813F	TWIFORD RD			
					05.580	SPUR FR MD 813F			
	U				05.720	IN CORP LMTS SHARPTOWN			
	R				05.940	OUT CORP LMTS SHARPTOWN			
		PAINTED			05.950		2	23I	
		NONE (UNDIV)			06.060		2	24I	
					06.110	SPUR FR MD 348			
					06.120				2,690
					06.120 MD348	LAUREL RD			
					06.120	TRAFFIC SIGNAL			
					06.130	SPUR FR MD 348			
		PAINTED			06.190				
		NONE (UNDIV)			06.230	SPEED LIMIT 50 MPH			
					06.280				
					06.470 CO 16	JOE MORGAN RD			
					06.470 CO1064	CARNIVAL RD			
					06.490	DRAINAGE 36" CMP			
					06.730 CO 9	STATE ST			
					06.990		2	22I	
					06.990 CO 4	CHURCH ST			
					06.990 CO766	SHARPTOWN LINE RD			
					07.020	DRAINAGE 2-60" CMP SQUASHED			
	U				07.040	IN CORP LMTS SHARPTOWN			

*A,B = UNIMPROVED; C = GRADED & DRAINED; D,E = SOIL, GRAVEL, STONE; F,G = LOW TYPE BITUMINOUS
H,I = HIGH TYPE BITUMINOUS; J = CONCRETE; K = BRICK; L = BLOCK

STATE HIGHWAY ADMINISTRATION OF MARYLAND
HIGHWAY INFORMATION SERVICES DIVISION
DATA SUPPORT GROUP

STATE HIGHWAY LOCATION REFERENCE

COUNTY: WICOMICO
DISTRICT: 1
DATE: 12/31/06

ROUTE NUMBER: MD 313 CONTINUED

INVENTORY DIRECTION: NORTH

ROUTE NAME: SHARPTOWN RD

STATE SYSTEM	FUNCTIONAL CLASS	MEDIAN TYPE	ACCESS CONTROL	NHS	MILEPOINT	MILEPOINT DESCRIPTION	MARKED LANES	SURFACE WIDTH/TYPE*	AADT
STATE SECONDARY	U RUR MAJ COLL	NONE (UNDIV)	NONE	NOT NHS	07.200	BEGIN BRIDGE	2	22I	2,690
	R				07.210 CO1104	NO NAME			
					07.230	OUT CORP LMTS SHARPTOWN			
					07.310	STRUC #22045 NANTICOKE RIVER			
					07.310	DORCHESTER CO/L			

ROUTE NUMBER: MD 346

INVENTORY DIRECTION: EAST

ROUTE NAME: E MAIN ST

STATE SYSTEM	FUNCTIONAL CLASS	MEDIAN TYPE	ACCESS CONTROL	NHS	MILEPOINT	MILEPOINT DESCRIPTION	MARKED LANES	SURFACE WIDTH/TYPE*	AADT
MUNICIPAL	U URB MINOR ART	CURBED	NONE	NOT NHS	00.000		3	60I	5,102
					00.000 MU1632	E MAIN ST (BACK)			
					00.000 US 50BU	E SALISBURY PKWY			
					00.000	TRAFFIC SIGNAL			
		NONE (UNDIV)			00.020	SPUR TO US 50BU			
					00.040		4	44I	
					00.040	SPUR FR US 50BU			
					00.040 MU2290	PRISCILLA ST			
					00.073	SPEED LIMIT 40 MPH			
					00.110		2	44I	
					00.130 MU1211	HEALTHWAY DR			
					00.160		2	42I	
					00.160 MU160	BELL AVE			
					00.240 MU2510	S SARATOGA ST			
					00.310 MU2970	WHITE ST			
					00.420 MU520	E CHURCH ST			
					00.440		2	31I	
					00.440 MU455	CENTENARY DR			
					00.510 MU825	EASTERN AVE			
					00.510	EAST SALISBURY SCHOOL			
					00.534				
					00.570		2	24I	6,682
					00.570 MU545	CIVIC AVE			
					00.570	TRAFFIC SIGNAL			

*A,B = UNIMPROVED; C = GRADED & DRAINED; D,E = SOIL, GRAVEL, STONE; F,G = LOW TYPE BITUMINOUS
H,I = HIGH TYPE BITUMINOUS; J = CONCRETE; K = BRICK; L = BLOCK

STATE HIGHWAY ADMINISTRATION OF MARYLAND
HIGHWAY INFORMATION SERVICES DIVISION
DATA SUPPORT GROUP

STATE HIGHWAY LOCATION REFERENCE

COUNTY: WICOMICO
DISTRICT: 1
DATE: 12/31/06

ROUTE NUMBER: MD 346 CONTINUED

INVENTORY DIRECTION: EAST

ROUTE NAME: E MAIN ST

STATE SYSTEM	FUNCTIONAL CLASS	MEDIAN TYPE	ACCESS CONTROL	NHS	MILEPOINT	MILEPOINT DESCRIPTION	MARKED LANES	SURFACE WIDTH/TYPE*	AADT
MUNICIPAL	U URB MINOR ART	NONE (UNDIV)	NONE	NOT NHS	00.620		2	24I	6,682
					00.620 MU1880	MOSS HILL LA			
					00.620 MU1117	GUILFORD AVE			
					00.650				
					00.660		2	30I	
STATE SECONDARY	R				00.670				
NAME: OLD OCEAN CITY RD					00.670	END MUNICIPAL MAINTENANCE			
					00.670	BEGIN STATE MAINTENANCE			
					00.670	OUT CORP LMTS SALISBURY			
					00.710		2	24I	
					00.740 CO474	GREENMOUNT AVE			
					00.790 CO473	MONTLEAU AVE			
					00.790	LIBERTY CHURCH OF CHRIST			
					00.820 CO472	CAROLYN AVE			
					00.880 CO471	LOUISE AVE			
					00.940 CO470	W FAIRFIELD DR			
					00.950	FAITH LUTHERAN CHURCH			
					00.960 CO749	E FAIRFIELD DR			
					01.010 CO1301	SHAMROCK DR			
					01.040 CO466	JUSTICE AVE			
					01.060 CO467	BENJAMIN AVE			
					01.110 CO465	AYDELOTTE RD			
					01.110 CO654	SHAMROCK DR			
					01.150 CO743	CLOVERDALE ST			
					01.180	IMMANUEL BAPTIST CHURCH			
					01.230 CO464	ROSEBERRY AVE			
					01.320 CO1248	BEAGLIN PARK DR			
					01.320 CO9000	BEAGLIN PARK DR			
					01.560		3	34I	
					01.600		2	24I	3,841
					01.600 CO774	PHILLIP MORRIS DR			
					01.600 CO287	PARKER RD			
					01.600	TRAFFIC SIGNAL			
					01.680 CO463	GREENLAWN LA			

*A,B = UNIMPROVED; C = GRADED & DRAINED; D,E = SOIL, GRAVEL, STONE; F,G = LOW TYPE BITUMINOUS
H,I = HIGH TYPE BITUMINOUS; J = CONCRETE; K = BRICK; L = BLOCK

STATE HIGHWAY ADMINISTRATION OF MARYLAND
HIGHWAY INFORMATION SERVICES DIVISION
DATA SUPPORT GROUP

STATE HIGHWAY LOCATION REFERENCE

COUNTY: WICOMICO

DISTRICT: 1

DATE: 12/31/06

ROUTE NUMBER: MD 346 CONTINUED

INVENTORY DIRECTION: EAST

ROUTE NAME: OLD OCEAN CITY RD

STATE SYSTEM	FUNCTIONAL CLASS	MEDIAN TYPE	ACCESS CONTROL	NHS	MILEPOINT	MILEPOINT DESCRIPTION	MARKED LANES	SURFACE WIDTH/TYPE*	AADT
STATE SECONDARY	R URB MINOR ART	NONE (UNDIV)	NONE	NOT NHS	01.680 CO293	MERRITT MILL RD	2	24I	3,841
					01.706	SPEED LIMIT 45 MPH			
					01.790 CO796	FAWN DR			
					01.890 CO462	POTOMAC AVE			
					01.980	UNITARIAN UNIVERSAL			
					02.010 CO357	JEROME DR			
					02.090 CO684	HEARTWOOD DR			
					02.130 CO460	PACIFIC AVE			
					02.130 CO461	DIAMOND AVE			
					02.200 CO459	ATLANTIC AVE			
					02.270 CO453	WOODCREST AVE			
					02.470 US 13	SALISBURY BYPASS			
					02.470	STRUC #22032			
					02.520 OP912	KEYES LA			
					02.550 CO452	BENITA AVE			
					02.800 OP913	REFUGE LA			
					02.990 CO451	COLEMAN AVE			
					03.180 CO450	EDWARDS AVE			
					03.220		2	22I	
					03.260 CO1065	OLD HOBBS RD			
					03.300 CO408	ZION CHURCH RD			
					03.300 CO356	HOBBS RD			
					03.300	TRAFFIC SIGNAL			
					03.330		2	24I	
					03.420 CO449	MT VERNON AVE			
					03.480 CO606	HAVASSY DR			
					03.490	BEAVER RUN ELEMENTARY SCHOOL			
					03.640 CO603	LOIS AVE			
					03.750 OP892	BLUE RIBBON RD			
					03.930 CO643	KENILWORTH DR			
					03.990 CO798	GRENADA DR			
					04.070 CO608	BRANTLEY DR			
					04.070	SIGN: WALSTON			
					04.250 OP151	BETHEL CHURCH RD			

*A,B = UNIMPROVED; C = GRADED & DRAINED; D,E = SOIL, GRAVEL, STONE; F,G = LOW TYPE BITUMINOUS
H,I = HIGH TYPE BITUMINOUS; J = CONCRETE; K = BRICK; L = BLOCK

STATE HIGHWAY ADMINISTRATION OF MARYLAND
HIGHWAY INFORMATION SERVICES DIVISION
DATA SUPPORT GROUP

STATE HIGHWAY LOCATION REFERENCE

COUNTY: WICOMICO
DISTRICT: 1
DATE: 12/31/06

ROUTE NUMBER: MD 346 CONTINUED
INVENTORY DIRECTION: EAST
ROUTE NAME: OLD OCEAN CITY RD

STATE SYSTEM	FUNCTIONAL CLASS	MEDIAN TYPE	ACCESS CONTROL	NHS	MILEPOINT	MILEPOINT DESCRIPTION	MARKED LANES	SURFACE WIDTH/TYPE*	AADT
STATE SECONDARY	R URB MINOR ART	NONE (UNDIV)	NONE	NOT NHS	04.270	BETHEL UNITED METHODIST CHURCH & CEMETERY	2	24I	3,841
					04.510				3,241
					04.510 CO294	WALSTON SWITCH RD			
					04.600	DRAINAGE CBC - 15'X30'X5'X1'(22019X0)			
	RUR MAJ COLL				04.610				
					04.610 CO358	ARCHIE DENNIS RD			
					04.670	TILGHMAN DR			
					04.760 CO565	WAINWRIGHT AVE			
					04.780 OP155	BIRT AVE			
					04.970	SIGN: WALSTON			
					05.010	SPEED LIMIT 45 MPH			
					06.240	SIGN: PARSONSBURG			
					06.300	SPEED LIMIT 30 MPH			
					06.380	SPUR TO FOREST GROVE RD			
					06.390 CO297	FOREST GROVE RD			
					06.430 CO327	BROAD ST			
					06.500	PARSONSBURG COMPANY			
					06.570 CO852	PARSONSBURG RD			
					06.630	SPEED LIMIT 40 MPH			
					07.100	DRAINAGE 48" CMP			
					07.180 CO387	JONES HASTINGS RD			
					07.260	SPEED LIMIT 50 MPH			
					07.620 CO389	ESHAM RD			
					07.730 CO388	GLASS HILL RD			
					07.750 CO342	ROUNDS RD			
					08.560	SPEED LIMIT 40 MPH			
	U				08.860	IN CORP LMTS PITTSVILLE			
					08.960 CO618	MAIN ST EXT			
					08.960 CO324	E MAIN ST			
					08.980	SPUR TO MAIN ST			
					09.200	ATHLETIC FIELD			
					09.260	PITTSVILLE ELEMENTARY & MIDDLE SCHOOL			
					09.290	DRAINAGE 36" CMP			
					09.370				2,532

*A,B = UNIMPROVED; C = GRADED & DRAINED; D,E = SOIL, GRAVEL, STONE; F,G = LOW TYPE BITUMINOUS
H,I = HIGH TYPE BITUMINOUS; J = CONCRETE; K = BRICK; L = BLOCK

STATE HIGHWAY ADMINISTRATION OF MARYLAND
HIGHWAY INFORMATION SERVICES DIVISION
DATA SUPPORT GROUP

STATE HIGHWAY LOCATION REFERENCE

COUNTY: WICOMICO
DISTRICT: 1
DATE: 12/31/06

ROUTE NUMBER: MD 346 CONTINUED

INVENTORY DIRECTION: EAST

ROUTE NAME: OLD OCEAN CITY RD

STATE SYSTEM	FUNCTIONAL CLASS	MEDIAN TYPE	ACCESS CONTROL	NHS	MILEPOINT	MILEPOINT DESCRIPTION	MARKED LANES	SURFACE WIDTH/TYPE*	AADT
STATE SECONDARY	U RUR MAJ COLL	NONE (UNDIV)	NONE	NOT NHS	09.370 CO733	SIXTY FOOT RD	2	24I	2,532
					09.370 MD353	GUMBORO RD			
					09.680 CO351	PITTS AVE			
					09.810 CO322	FRIENDSHIP RD			
					09.810 CO780	PINE ST			
					09.960 CO739	TIMMONS ST			
					10.000	DRAINAGE 36" CMP			
					10.384	NO NAME (ENT TO SUBDIVISION)			
					10.500	NO NAME (ENT TO SUBDIVISION)			
					10.680 CO321	WHITE RICHARDSON RD			
					10.734	SPEED LIMIT 50 MPH			
					10.770 CO324	E MAIN ST			
					10.770	SPUR FR E MAIN ST			
	R				10.840	OUT CORP LMTS PITTSVILLE			
					11.310	DRAINAGE CBC - 5'X37'X5'X2'			
					11.500 CO317	WOODYARD RD			
					11.680 CO349	RICHARDSON RD			
					12.380	DRAINAGE 36" CMP			
					12.600	SIGN: WILLARDS			
					12.640	SPEED LIMIT 35 MPH			
	U				12.650	IN CORP LMTS WILLARDS			
					12.710 OP952	PINE ST			
					12.830 CO363	RICHARDSON ST			
					12.880 CO360	TRUITT ST			
		RUR MINOR COLL			12.940				
					12.940 CO781	MAIN ST			
					12.940 MD354	POWELLVILLE RD			
					13.020 CO368	JAKE ST			
					13.050 CO1050	STATE ST			
					13.080 CO891	LEWIS LA			
					13.110 CO314	CANAL ST			
					13.190 CO366	DIVISION ST			
					13.450 CO782	MARKET ST			
					13.450 CO311	BENT PINE RD			
	R				13.600	OUT CORP LMTS WILLARDS			

*A,B = UNIMPROVED; C = GRADED & DRAINED; D,E = SOIL, GRAVEL, STONE; F,G = LOW TYPE BITUMINOUS
H,I = HIGH TYPE BITUMINOUS; J = CONCRETE; K = BRICK; L = BLOCK

STATE HIGHWAY LOCATION REFERENCE

COUNTY: WICOMICO
DISTRICT: 1
DATE: 12/31/06

ROUTE NUMBER: MD 346 CONTINUED

INVENTORY DIRECTION: EAST

ROUTE NAME: OLD OCEAN CITY RD

STATE SYSTEM	FUNCTIONAL CLASS	MEDIAN TYPE	ACCESS CONTROL	NHS	MILEPOINT	MILEPOINT DESCRIPTION	MARKED LANES	SURFACE WIDTH/TYPE*	AADT
STATE SECONDARY	R RUR MINOR COLL	NONE (UNDIV)	NONE	NOT NHS	13.610	SPEED LIMIT 50 MPH	2	24I	2,532
					13.670	SIGN: WILLARDS			
					13.730	STRUC #22010 BURNT MILL BRANCH			
					13.830 CO371	NEW HOPE RD			
					14.240	DRAINAGE 36" CP			
					14.460	STRUC #22011 POCOMOKE RIVER			
					14.460	WORCESTER CO/L			

ROUTE NUMBER: MD 347

INVENTORY DIRECTION: NORTH

ROUTE NAME: QUANTICO RD

STATE SYSTEM	FUNCTIONAL CLASS	MEDIAN TYPE	ACCESS CONTROL	NHS	MILEPOINT	MILEPOINT DESCRIPTION	MARKED LANES	SURFACE WIDTH/TYPE*	AADT
STATE SECONDARY	R RUR LOCAL	NONE (UNDIV)	NONE	NOT NHS	00.000		2	24I	1,061
					00.000 MD349	NANTICOKE RD			
					00.000	STOP SIGN			
					00.100	SPEED LIMIT 30 MPH			
					00.110	DRAINAGE 36" CMP			
					00.260	PLAYGROUND			
					00.330	WESTSIDE PRIMARY SCHOOL			
					00.380 CO 68	GILES LA			
					00.400 CO 71	GILES LA			
					00.421	MT. ZION UNITED METHODIST CHURCH			
	RUR MAJ COLL				00.780				
					00.780 CO 67	CATCHPENNY RD			
					01.000	SIGN: QUANTICO			
					01.020	STRUC #22014 QUANTICO CREEK			
					01.043		2	20I	
					01.110 OP 43	NO NAME			
					01.150	ST. PHILIPS EPISCOPAL CHURCH			
					01.250		2	22I	
					01.380		2	20I	
					01.380 CO 47	CHERRY WALK RD			
					01.520		2	26I	
					01.520 CO 48	OLD ATHOL RD			

*A,B = UNIMPROVED; C = GRADED & DRAINED; D,E = SOIL, GRAVEL, STONE; F,G = LOW TYPE BITUMINOUS
H,I = HIGH TYPE BITUMINOUS; J = CONCRETE; K = BRICK; L = BLOCK

STATE HIGHWAY ADMINISTRATION OF MARYLAND
HIGHWAY INFORMATION SERVICES DIVISION
DATA SUPPORT GROUP

STATE HIGHWAY LOCATION REFERENCE

COUNTY: WICOMICO
DISTRICT: 1
DATE: 12/31/06

ROUTE NUMBER: MD 347 CONTINUED

INVENTORY DIRECTION: NORTH

ROUTE NAME: QUANTICO RD

STATE SYSTEM	FUNCTIONAL CLASS	MEDIAN TYPE	ACCESS CONTROL	NHS	MILEPOINT	MILEPOINT DESCRIPTION	MARKED LANES	SURFACE WIDTH/TYPE*	AADT
STATE SECONDARY	R RUR MAJ COLL	NONE (UNDIV)	NONE	NOT NHS	01.520	STOP SIGN	2	26I	1,061
					01.540		2	24I	
					01.770	SPEED LIMIT 50 MPH			
					01.810				2,551
					01.810 CO 38	ATHOL RD			
					02.170 CO 49	BAILEY NURSERY RD			
					02.340	DRAINAGE 48" CMP			
					03.129	SHERRY'S LA			
					04.450 CO725	QUANTICO CREEK RD			
					04.730 CO1191	COUNTRY CREEK DR			
					04.940	SPEED LIMIT 40 MPH			
					04.960 CO 46	REWASTICO RD			
					05.150	SIGN: WELCOME TO HEBRON			
					05.200	SPEED LIMIT 30 MPH			
					05.220		2	36I	
					05.290	WESTSIDE INTERMEDIATE SCHOOL			
					05.320		2	35I	
NAME: S MAIN ST					05.320 CO 57	OLD RAILROAD RD			
	U				05.330	IN CORP LMTS HEBRON			
					05.460 CO132	MARYLAND AVE			
					05.520 CO131	PHILLIPS AVE			
					05.600	HEBRON FAIRGROUND			
					05.650 CO130	CHESTNUT ST			
					05.670	HEBRON V.F.C. STATION 5			
					05.720 CO129	E WALNUT ST			
					05.720 CO1281	W WALNUT ST			
					05.750 CO128	SW RAILROAD AVE			
					05.750 CO1280	SE RAILROAD AVE			
					05.760	R/R #MDOT 530 512 E			
					05.770		2	31I	
NAME: N MAIN ST					05.770 CO127	NW RAILROAD AVE			
					05.770 CO1279	NE RAILROAD AVE			
					05.780	HEBRON TOWN HALL			
					05.790	HEBRON POST OFFICE			
					05.810 CO 59	E CHURCH ST			

*A,B = UNIMPROVED; C = GRADED & DRAINED; D,E = SOIL,GRAVEL,STONE; F,G = LOW TYPE BITUMINOUS
H,I = HIGH TYPE BITUMINOUS; J = CONCRETE; K= BRICK; L = BLOCK

STATE HIGHWAY ADMINISTRATION OF MARYLAND
HIGHWAY INFORMATION SERVICES DIVISION
DATA SUPPORT GROUP

STATE HIGHWAY LOCATION REFERENCE

COUNTY: WICOMICO
DISTRICT: 1
DATE: 12/31/06

ROUTE NUMBER: MD 347 CONTINUED
INVENTORY DIRECTION: NORTH
ROUTE NAME: N MAIN ST

STATE SYSTEM	FUNCTIONAL CLASS	MEDIAN TYPE	ACCESS CONTROL	NHS	MILEPOINT	MILEPOINT DESCRIPTION	MARKED LANES	SURFACE WIDTH/TYPE*	AADT
STATE SECONDARY	U RUR MAJ COLL	NONE (UNDIV)	NONE	NOT NHS	05.820	NELSON MEMORIAL CHURCH	2	31I	2,551
	RUR MINOR COLL				05.880				1,661
					05.880 MD670	E LILLIAN ST			
					05.880 CO126	W LILLIAN ST			
					05.960		2	26I	
					05.960 CO125	BRADLEY ST			
NAME: QUANTICO RD					06.010 CO124	CULVER ST			
					06.120	SPEED LIMIT 30 MPH			
	R				06.140	OUT CORP LMTS HEBRON			
					06.220 CO1251	AUTUMN RIDGE DR			
					06.350 CO635	WHAYLAND DR			
					06.400		2	24I	
					06.537	SPEED LIMIT 40 MPH			
					06.650	STRUC #22044 REWASTICO CREEK			
					06.920 US 50	OCEAN GATEWAY			
					06.920 CO537	MEMORY GARDENS LA (AHEAD)			
					06.920	STOP SIGN			

ROUTE NUMBER: MD 348
INVENTORY DIRECTION: EAST
ROUTE NAME: MAIN ST

STATE SYSTEM	FUNCTIONAL CLASS	MEDIAN TYPE	ACCESS CONTROL	NHS	MILEPOINT	MILEPOINT DESCRIPTION	MARKED LANES	SURFACE WIDTH/TYPE*	AADT
STATE SECONDARY	R RUR LOCAL	NONE (UNDIV)	NONE	NOT NHS	00.000		2	24I	2,040
					00.000 CO1124	MAIN ST (BACK)			
					00.000 CO 8	EAGLES AVE			
					00.020	SPUR TO MD 313			
	RUR MAJ COLL				00.040				
NAME: LAUREL RD					00.040 MD313	SHARPTOWN RD			
					00.040	STOP SIGN			
					00.050	SPUR TO MD 313			
					00.080		2	22I	
					00.110	SPEED LIMIT 40 MPH			
					00.360	CEMETERY			
					00.410	SPEED LIMIT 50 MPH			

*A,B = UNIMPROVED; C = GRADED & DRAINED; D,E = SOIL, GRAVEL, STONE; F,G = LOW TYPE BITUMINOUS
H,I = HIGH TYPE BITUMINOUS; J = CONCRETE; K = BRICK; L = BLOCK

STATE HIGHWAY LOCATION REFERENCE

COUNTY: WICOMICO
DISTRICT: 1
DATE: 12/31/06

ROUTE NUMBER: MD 348 CONTINUED

INVENTORY DIRECTION: EAST

ROUTE NAME: LAUREL RD

STATE SYSTEM	FUNCTIONAL CLASS	MEDIAN TYPE	ACCESS CONTROL	NHS	MILEPOINT	MILEPOINT DESCRIPTION	MARKED LANES	SURFACE WIDTH/TYPE*	AADT
STATE SECONDARY	R RUR MAJ COLL	NONE (UNDIV)	NONE	NOT NHS	00.540		2	21I	2,040
					00.830		2	24I	
					00.830	CO 21 SAN DOMINGO RD			
					01.390	MASON DIXON RD			
					01.390	DELAWARE ST/L			

ROUTE NUMBER: MD 349

INVENTORY DIRECTION: EAST

ROUTE NAME: NANTICOKE RD

STATE SYSTEM	FUNCTIONAL CLASS	MEDIAN TYPE	ACCESS CONTROL	NHS	MILEPOINT	MILEPOINT DESCRIPTION	MARKED LANES	SURFACE WIDTH/TYPE*	AADT
STATE SECONDARY	R RUR LOCAL	NONE (UNDIV)	NONE	NOT NHS	00.000		2	16I	1,161
					00.000	ROAD END: GATE			
					00.080	SPEED LIMIT 30 MPH			
					00.240	KING ST			
					00.400		2	24I	
					00.470	NO NAME (PVT RD)			
					00.590	SPEED LIMIT 40 MPH			
	RUR MAJ COLL				01.140	CO 95 NANTICOKE DR			
					01.290				
					01.290	CO 90 HICKMAN LA			
					01.390	CO1216 ROARING POINT DR			
					01.800	CO 97 NANTICOKE WHARF RD			
					01.800	CO 96 RED HILL LA			
					02.050	CO 94 SPRING LA			
					02.050	CO723 HARBOR RD			
					02.120	NANTICOKE METHODIST CHURCH			
					02.180	CO100 ELSEY RD			
					02.180	OP938 QUARTER LANDING LA			
					02.190	NANTICOKE POST OFFICE			
					02.210		2	22I	
					02.227	SPEED LIMIT 30 MPH			
					02.320	OP 82 BANK ST			
					02.320	CO 92 BANK RD			
					02.370	DRAINAGE 36" CMP			

*A,B = UNIMPROVED; C = GRADED & DRAINED; D,E = SOIL, GRAVEL, STONE; F,G = LOW TYPE BITUMINOUS
H,I = HIGH TYPE BITUMINOUS; J = CONCRETE; K = BRICK; L = BLOCK

STATE HIGHWAY LOCATION REFERENCE

COUNTY: WICOMICO
DISTRICT: 1
DATE: 12/31/06

ROUTE NUMBER: MD 349 CONTINUED

INVENTORY DIRECTION: EAST

ROUTE NAME: NANTICOKE RD

STATE SYSTEM	FUNCTIONAL CLASS	MEDIAN TYPE	ACCESS CONTROL	NHS	MILEPOINT	MILEPOINT DESCRIPTION	MARKED LANES	SURFACE WIDTH/TYPE*	AADT
STATE SECONDARY	R RUR MAJ COLL	NONE (UNDIV)	NONE	NOT NHS	02.450	PARSONAGE UNITED METHODIST CHURCH	2	22I	1,161
					02.640 CO 91	MAD CALF LA			
					02.700 OP937	MOCKINGBIRD LA			
					02.940		2	24I	1,961
					02.940 CO 86	JESTERVILLE RD			
					03.120	SPEED LIMIT 40 MPH			
					03.160	STRUC #22015 WINDSOR CREEK			
					03.230	SIGN: NANTICOKE			
					03.340	SPEED LIMIT 50 MPH			
					03.530 CO722	COVE RD			
					03.530 CO 89	OAK GROVE CHURCH RD			
					03.790 CO 99	WINDMILL HILL RD			
					04.030 CO 99	WINDMILL HILL RD			
					04.250	SPEED LIMIT 40 MPH			
					04.400	DRAINAGE WBC - 11'X27'X3'X1'			
					04.490	SPEED LIMIT 30 MPH			
					04.520 OP936	SPAR LA			
					04.910	BIVALVE POST OFFICE			
					04.940 CO 83	BIVALVE WHARF RD			
					04.940	BIVALVE UNITED METHODIST CHURCH & CEM			
					05.000 CO 98	TEXAS RD			
					05.070	WESTSIDE V.F.D.			
					05.250 CO 84	CEDAR HILL PKWY			
					05.460 OP860	E CEDAR HILL PKWY			
					05.570 CO 81	TYASKIN NANTICOKE RD			
					05.780		2	22I	
					05.780	SPEED LIMIT 40 MPH			
					05.800	SIGN: BIVALVE			
					06.040 CO 80	TYASKIN RD			
					06.080 CO 76	WETIPQUIN RD			
					06.080 OP 44	NO NAME			
					06.140 CO 86	JESTERVILLE RD			
					06.290 CO972	PEARSON PL			

*A,B = UNIMPROVED; C = GRADED & DRAINED; D,E = SOIL, GRAVEL, STONE; F,G = LOW TYPE BITUMINOUS
H,I = HIGH TYPE BITUMINOUS; J = CONCRETE; K = BRICK; L = BLOCK

STATE HIGHWAY LOCATION REFERENCE

COUNTY: WICOMICO
DISTRICT: 1
DATE: 12/31/06

ROUTE NUMBER: MD 349 CONTINUED

INVENTORY DIRECTION: EAST

ROUTE NAME: NANTICOKE RD

STATE SYSTEM	FUNCTIONAL CLASS	MEDIAN TYPE	ACCESS CONTROL	NHS	MILEPOINT	MILEPOINT DESCRIPTION	MARKED LANES	SURFACE WIDTH/TYPE*	AADT
STATE SECONDARY	R RUR MAJ COLL	NONE (UNDIV)	NONE	NOT NHS	06.440	ST. MARY'S EPISCOPAL CHURCH & CEMETERY	2	22I	1,961
					06.490	SPEED LIMIT 50 MPH			
					07.310	DRAINAGE 48" CMP (2208X0)			
					07.390	BROWNS LA			
	RUR MINOR ART				07.580				1,761
					07.580 MD352	CAPITOLA RD			
					07.880 CO719	SPRY LARMORE RD			
					08.560 CO 75	DEEP BRANCH RD			
					08.720	FINNEY AVE			
					08.920 CO719	SPRY LARMORE RD			
					08.920 CO 74	HEAD OF CREEK RD			
					09.600	STRUC #22029 WETIPQUIN CREEK			
					10.290 CO 76	WETIPQUIN RD			
					10.290 CO721	BROT MATT RD			
					11.010	DRAINAGE CBC - 3'X44'X3'X1' (22079X0)			
					11.960	DRAINAGE CBC - 3'X44'X3'X1' (22078X0)			
					12.000 CO 77	ROYAL OAK RD			
					12.780 SR 3	NO NAME			
					13.400	DRAINAGE CBC - 10'X44'X6'X2' (22005X0)			
					13.850	DRAINAGE CBC - 8'X44'X3'X2'(22077X0)			
					14.580	DRAINAGE CBC - 2'X44'X2'X1'(22076X0)			
					15.120 CO 72	NEBO RD			
					15.140 MD347	QUANTICO RD			
					15.770				3,941
					15.770 MD352	WHITEHAVEN RD			
					15.910 CO 67	CATCHPENNY RD			
					15.950	DRAINAGE 30" CBC (22074X0)			
					15.970 CO 69	CATCHPENNY RD			
					16.190 CO 70	PEMBERTON DR			
					16.490 CO114	WELLS RD			
					16.770 OP927	BAY ST			
					16.830 OP925	BROOK ST			
					16.890 OP926	PEACH ST			
					16.890	DRAINAGE 30" CBC (22073X0)			

*A,B = UNIMPROVED; C = GRADED & DRAINED; D,E = SOIL, GRAVEL, STONE; F,G = LOW TYPE BITUMINOUS
H,I = HIGH TYPE BITUMINOUS; J = CONCRETE; K = BRICK; L = BLOCK

STATE HIGHWAY ADMINISTRATION OF MARYLAND
HIGHWAY INFORMATION SERVICES DIVISION
DATA SUPPORT GROUP

STATE HIGHWAY LOCATION REFERENCE

COUNTY: WICOMICO

DISTRICT: 1

DATE: 12/31/06

ROUTE NUMBER: MD 349 CONTINUED

INVENTORY DIRECTION: EAST

ROUTE NAME: NANTICOKE RD

STATE SYSTEM	FUNCTIONAL CLASS	MEDIAN TYPE	ACCESS CONTROL	NHS	MILEPOINT	MILEPOINT DESCRIPTION	MARKED LANES	SURFACE WIDTH/TYPE*	AADT
STATE SECONDARY	R RUR MINOR ART	NONE (UNDIV)	NONE	NOT NHS	17.060 CO1226	WOLFE CREEK DR	2	22I	3,941
					17.090		2	24I	
					17.230	DRAINAGE CBC - 3'X44'X3'X1' (22071X0)			
					17.460 CO113	NORTH UPPER FERRY RD			
	URB OPA				17.740				
					17.740 CO122	FIRE TOWER RD			
					18.090	DRAINAGE 36" CMP			
					18.180 CO1059	HUNTERS MILL DR			
					18.480		2	22I	
					18.480 CO1052	FEATHER HEIGHTS DR			
					18.740 CO111	ROCKAWALKIN RD			
					18.910	DRAINAGE 48" CMP			
					18.950 CO767	OLIVER DR			
					19.010 CO178	RIAWAKIN DR			
					19.200 CO701	MARY JANE DR			
					19.250 OP924	FOX LA			
					19.410 CO901	CENTENNIAL DR			
					19.430 CO715	WESTBURY DR			
					19.600 CO1026	WESTBROOKE DR			
					19.660 CO946	PATRIOT DR			
					19.810				13,341
					19.810 CO109	CROOKED OAK LA			
					20.020 SR 7	NO NAME			
					20.070 CO1127	OXBRIDGE DR			
					20.110	MARYLAND DEPARTMENT OF AGRICULTURE			
					20.230	CROSS POINTE - CHURCH OF THE NAZARENE			
					20.530 CO1126	WILLOW CREEK DR			
					20.550		2	24I	
					20.890 CO1108	WHITE COVE DR			
					21.080 CO119	LEVIN DASHIELL RD			
					21.100	SPUR FR LEVIN DASHIELL RD			
					21.180 CO827	CROCKETT LA			
					21.360	SPUR FR MD 815			
					21.450 MD815	OLD QUANTICO RD			

*A,B = UNIMPROVED; C = GRADED & DRAINED; D,E = SOIL, GRAVEL, STONE; F,G = LOW TYPE BITUMINOUS
H,I = HIGH TYPE BITUMINOUS; J = CONCRETE; K = BRICK; L = BLOCK

STATE HIGHWAY LOCATION REFERENCE

COUNTY: WICOMICO
DISTRICT: 1
DATE: 12/31/06

ROUTE NUMBER: MD 349 CONTINUED

INVENTORY DIRECTION: EAST

ROUTE NAME: NANTICOKE RD

STATE SYSTEM	FUNCTIONAL CLASS	MEDIAN TYPE	ACCESS CONTROL	NHS	MILEPOINT	MILEPOINT DESCRIPTION	MARKED LANES	SURFACE WIDTH/TYPE*	AADT
STATE SECONDARY	R URB OPA	NONE (UNDIV)	NONE	NOT NHS	21.500	SPEED LIMIT 40 MPH	2	24I	13,341
					21.700 CO107	CULVER RD			
					21.730	SPEED LIMIT 30 MPH			
					21.800	SPUR TO WILLING RD			
					21.810 OP850	WILLING DR			
					21.810 CO142	WILLING DR			
					21.820	SPUR TO WILLING DR			
					21.910 CO703	KENNY DR			
					21.930		4	48I	
					22.020	SPUR FR PARSONS RD			
					22.040 CO106	PARSONS RD			
					22.040	TRAFFIC SIGNAL			
					22.060	SPUR FR PARSONS RD			
					22.120	SPUR FR MD 815			
					22.150				13,693
					22.150 MD815	OLD QUANTICO RD			
					22.180	SPUR TO PEMBERTON DR			
MUNICIPAL	U				22.210		3	36I	
					22.210	IN CORP LMTS SALISBURY			
					22.210	END STATE MAINTENANCE			
					22.210	BEGIN MUNICIPAL MAINTENANCE			
					22.210 MU2125	PEMBERTON DR			
		PAINTED			22.250				
					22.290 MU1640	W MAIN ST			
					22.300	SPUR FR US 50BU			
					22.320 US 50BU	W SALISBURY PKWY			
					22.320 MU1330	W ISABELLA ST (AHEAD)			
					22.320	TRAFFIC SIGNAL			

ROUTE NUMBER: MD 350

INVENTORY DIRECTION: EAST

ROUTE NAME: MT HERMON RD

STATE SYSTEM	FUNCTIONAL CLASS	MEDIAN TYPE	ACCESS CONTROL	NHS	MILEPOINT	MILEPOINT DESCRIPTION	MARKED LANES	SURFACE WIDTH/TYPE*	AADT
MUNICIPAL	U URB MINOR ART	NONE (UNDIV)	NONE	NOT NHS	00.000		3	42I	4,780

*A,B = UNIMPROVED; C = GRADED & DRAINED; D,E = SOIL, GRAVEL, STONE; F,G = LOW TYPE BITUMINOUS
H,I = HIGH TYPE BITUMINOUS; J = CONCRETE; K = BRICK; L = BLOCK

STATE HIGHWAY ADMINISTRATION OF MARYLAND
HIGHWAY INFORMATION SERVICES DIVISION
DATA SUPPORT GROUP

STATE HIGHWAY LOCATION REFERENCE

COUNTY: WICOMICO
DISTRICT: 1
DATE: 12/31/06

ROUTE NUMBER: MD 350 CONTINUED

INVENTORY DIRECTION: EAST

ROUTE NAME: MT HERMON RD

STATE SYSTEM	FUNCTIONAL CLASS	MEDIAN TYPE	ACCESS CONTROL	NHS	MILEPOINT	MILEPOINT DESCRIPTION	MARKED LANES	SURFACE WIDTH/TYPE*	AADT
MUNICIPAL	U URB MINOR ART	NONE (UNDIV)	NONE	NOT NHS	00.000 MU3010	WILLIAM ST (BACK)	3	42I	4,780
					00.000 MU1632	E MAIN ST			
					00.000 MU1590	LONG AVE			
					00.000 MU2720	TRUITT ST			
					00.000	TRAFFIC SIGNAL			
					00.030	SPUR TO MAIN ST			
					00.080		4	56I	
					00.080	SPEED LIMIT 35 MPH			
					00.140		4	48I	
					00.140 MU8070	ALLEY 7			
					00.160	SIGN: BEGIN STATE MAINTENANCE			
STATE SECONDARY	R				00.180				
					00.180	END MUNICIPAL MAINTENANCE			
					00.180	BEGIN STATE MAINTENANCE			
					00.180	OUT CORP LMTS SALISBURY			
					00.280 CO281	WYMAN DR			
					00.360 CO285	GLENDALE DR			
					00.380 MU1083	GLENDALE CT			
	U				00.440	IN CORP LMTS SALISBURY			
					00.530 MU545	CIVIC AVE			
					00.530	TRAFFIC SIGNAL			
					00.790 MU2495	ST ALBANS DR			
					00.880		2	24I	
					00.900	SPUR TO BEAGLIN PARK DR			
					00.910	SPUR FR BEAGLIN PARK DR			
	R				00.920		2	26I	
					00.920 MU124	BEAGLIN PARK DR			
					00.920 CO277	BEAGLIN PARK DR			
					00.920	OUT CORP LMTS SALISBURY			
					00.920	TRAFFIC SIGNAL			
					00.940	SPUR TO BEAGLIN PARK DR			
					00.990 CO276	CEDAR DR			
					01.020	SPEED LIMIT 40 MPH			
		PAINTED			01.050		2	28I	
					01.050	CROSSOVER			

*A,B = UNIMPROVED; C = GRADED & DRAINED; D,E = SOIL, GRAVEL, STONE; F,G = LOW TYPE BITUMINOUS
H,I = HIGH TYPE BITUMINOUS; J = CONCRETE; K = BRICK; L = BLOCK

STATE HIGHWAY LOCATION REFERENCE

COUNTY: WICOMICO
DISTRICT: 1
DATE: 12/31/06

ROUTE NUMBER: MD 350 CONTINUED

INVENTORY DIRECTION: EAST

ROUTE NAME: MT HERMON RD

STATE SYSTEM	FUNCTIONAL CLASS	MEDIAN TYPE	ACCESS CONTROL	NHS	MILEPOINT	MILEPOINT DESCRIPTION	MARKED LANES	SURFACE WIDTH/TYPE*	AADT
STATE SECONDARY	R URB MINOR ART	UNPROTECTED	NONE	NOT NHS	01.070		2	28I	4,780
					01.070 CO275	CAREY AVE			
					01.070	CROSSOVER			
		NONE (UNDIV)			01.100		2	24I	
					01.140 MU2172	EXECUTIVE PLAZA			
					01.160 CO274	CALVIN DR			
					01.320 MU2805	VIEWFIELD DR			
	U				01.480	IN CORP LMTS SALISBURY			
	R				01.540 CO600	VALLEYWOOD DR			
					01.540	OUT CORP LMTS SALISBURY			
					01.550	DRAINAGE 2-48" CMP (22064X0)			
					01.560 MU2167	PHILLIP MORRIS DR			
					01.590 CO655	LAVALE TERR			
					01.630 CO953	GILLIS CT			
					01.650 CO266	GUNBY RD			
					01.800	DRAINAGE 36" CP			
					01.840 CO288	CRESTWOOD CIR			
					01.920 CO289	NOMREH RD			
					01.990 CO288	CRESTWOOD CIR			
					02.020 CO290	TILGHMAN RD			
					02.140 CO271	S KAYWOOD DR			
					02.140 CO1282	N KAYWOOD DR			
					02.370	SPEED LIMIT 50 MPH			
					02.520 US 13	SALISBURY BYPASS			
					02.520	STRUC #22024			
					02.630 CO292	WILTON AVE			
					02.800 CO292	WILTON AVE			
					02.840		2	22I	
					02.900	DRAINAGE CBC 16' X 44' X 8' X 2'(22016X)			
					03.147 CO356	HOBBS RD			
					03.167	SPUR TO HOBBS RD			
					03.220	SIGN: MT. HERMON			
					03.280 CO759	MT HERMON CHURCH RD			
					03.310	MT. HERMON UNITED METHODIST CHURCH			

*A,B = UNIMPROVED; C = GRADED & DRAINED; D,E = SOIL, GRAVEL, STONE; F,G = LOW TYPE BITUMINOUS
H,I = HIGH TYPE BITUMINOUS; J = CONCRETE; K = BRICK; L = BLOCK

STATE HIGHWAY LOCATION REFERENCE

COUNTY: WICOMICO
DISTRICT: 1
DATE: 12/31/06

ROUTE NUMBER: MD 350 CONTINUED

INVENTORY DIRECTION: EAST

ROUTE NAME: MT HERMON RD

STATE SYSTEM	FUNCTIONAL CLASS	MEDIAN TYPE	ACCESS CONTROL	NHS	MILEPOINT	MILEPOINT DESCRIPTION	MARKED LANES	SURFACE WIDTH/TYPER*	AADT
STATE SECONDARY	R URB MINOR ART	NONE (UNDIV)	NONE	NOT NHS	03.340		2	24I	4,780
					03.340 CO245	AIRPORT RD			
					03.400	SIGN: MT. HERMON			
					04.190				2,080
					04.190 CO294	WALSTON SWITCH RD			
	RUR MAJ COLL				04.430				
					04.430 CO808	KIRKNEWTON DR			
					04.430 CO258	TWILLEY BRIDGE RD			
					04.517	SPEED LIMIT 50 MPH			
					04.610 CO807	KILBIRNIE DR			
					05.010 CO295	HAMMOND SCHOOL RD			
					05.300	DRAINAGE 60" CMP (22066X0)			
					05.500 CO296	BERRY RD			
					05.870	DRAINAGE 36" CP			
					06.050 CO751	WILSHIRE ST			
					06.630 CO297	FOREST GROVE RD			
					06.830 CO257	WASTE GATE RD			
					06.970	DRAINAGE CBC 5'X27'X5'X1'			
					07.270	STRUC #22016 NASSAWANGO CREEK			
					07.450	DRAINAGE CBC 5'X27'X5'X1'			
					08.150				1,820
					08.150 CO733	SIXTY FOOT RD			
					08.150 CO248	LAWS RD			
					09.540	DRAINAGE CBC 7'X27'X6'X1'(22067X0)			
					09.600	DRAINAGE CBC 3'X38'X2'X3'			
					09.820 CO254	POWELL SCHOOL RD			
					09.820 CO256	MORRIS RD			
					10.460	DRAINAGE 48" CMP			
					10.470 CO298	SAYERS RD			
					10.970	DRAINAGE CBC 15'X27'X8'X1'			
					11.004	SPEED LIMIT 40 MPH			
					11.090	POWELLVILE CEMETERY			
					11.130	SIGN: POWELLVILLE			
					11.250 CO255	WANGO RD			
					11.290	SPEED LIMIT 30 MPH			

*A,B = UNIMPROVED; C = GRADED & DRAINED; D,E = SOIL,GRAVEL,STONE; F,G = LOW TYPE BITUMINOUS
H,I = HIGH TYPE BITUMINOUS; J = CONCRETE; K= BRICK; L = BLOCK

STATE HIGHWAY LOCATION REFERENCE

COUNTY: WICOMICO
DISTRICT: 1
DATE: 12/31/06

ROUTE NUMBER: MD 350 CONTINUED

INVENTORY DIRECTION: EAST

ROUTE NAME: MT HERMON RD

STATE SYSTEM	FUNCTIONAL CLASS	MEDIAN TYPE	ACCESS CONTROL	NHS	MILEPOINT	MILEPOINT DESCRIPTION	MARKED LANES	SURFACE WIDTH/TYPE*	AADT
STATE SECONDARY	R RUR MAJ COLL	NONE (UNDIV)	NONE	NOT NHS	11.400	EASTSIDE V.F.W.POST #2996	2	24I	1,820
					11.450	ATHLETIC FIELD			
					11.500		2	22I	
					11.630	POWELLVILLE METHODIST CHURCH			
					11.800 MD354	POWELLVILLE RD			
					11.800	STOP SIGN			

ROUTE NUMBER: MD 352

INVENTORY DIRECTION: EAST

ROUTE NAME: CAPITOLA RD

STATE SYSTEM	FUNCTIONAL CLASS	MEDIAN TYPE	ACCESS CONTROL	NHS	MILEPOINT	MILEPOINT DESCRIPTION	MARKED LANES	SURFACE WIDTH/TYPE*	AADT
STATE SECONDARY	R RUR MINOR COLL	NONE (UNDIV)	NONE	NOT NHS	00.000		2	22I	452
					00.000 MD349	NANTICOKE RD			
					00.000	STOP SIGN			
					00.010	DRAINAGE 36" CP			
					00.060	SPEED LIMIT 50 MPH			
					00.860	CEMETERY			
					01.060	CEMETERY			
					01.080	CHURCH			
					01.170	DRAINAGE 36" CP			
					01.190 CO102	TRINITY CHURCH RD			
					01.350 CO104	TRINITY CHURCH RD LOOP			
					02.040 CO103	CLARA RD			
					02.360	JOHN WESLEY UNITED METHODIST CHURCH			
					02.840	CEMETERY			
					03.020	DRAINAGE 48" CP (22070X0)			
					03.440		2	24I	742
NAME: WHITEHAVEN RD					03.440 CO157	WHITEHAVEN RD			
					03.440	STOP SIGN			
					05.690				1,542
					05.690 CO 74	HEAD OF CREEK RD			
					05.690 CO720	GREEN HILL CHURCH RD			
					06.000		2	25I	

*A,B = UNIMPROVED; C = GRADED & DRAINED; D,E = SOIL, GRAVEL, STONE; F,G = LOW TYPE BITUMINOUS
H,I = HIGH TYPE BITUMINOUS; J = CONCRETE; K = BRICK; L = BLOCK

STATE HIGHWAY LOCATION REFERENCE

COUNTY: WICOMICO

DISTRICT: 1

DATE: 12/31/06

ROUTE NUMBER: MD 352 CONTINUED

INVENTORY DIRECTION: EAST

ROUTE NAME: WHITEHAVEN RD

STATE SYSTEM	FUNCTIONAL CLASS	MEDIAN TYPE	ACCESS CONTROL	NHS	MILEPOINT	MILEPOINT DESCRIPTION	MARKED LANES	SURFACE WIDTH/TYPE*	AADT
STATE SECONDARY	R RUR MINOR COLL	NONE (UNDIV)	NONE	NOT NHS	06.210	STRUC #22017 GREENHILL RIVER	2	25I	1,542
					06.260 CO 73	SENKBIEL RD			
					06.350		2	24I	
					06.910 CO 73	SENKBIEL RD			
					07.550	DRAINAGE 48" CMP (22069X0)			
					08.520	DRAINAGE 48" CP			
					08.900 CO917	FAIRWAY DR			
					08.950 CO 72	NEBO RD			
					10.030 MD349	NANTICOKE RD			
					10.030	STOP SIGN			

ROUTE NUMBER: MD 353

INVENTORY DIRECTION: NORTH

ROUTE NAME: GUMBORO RD

STATE SYSTEM	FUNCTIONAL CLASS	MEDIAN TYPE	ACCESS CONTROL	NHS	MILEPOINT	MILEPOINT DESCRIPTION	MARKED LANES	SURFACE WIDTH/TYPE*	AADT
STATE SECONDARY	U RUR MAJ COLL	NONE (UNDIV)	NONE	NOT NHS	00.000		2	24I	4,412
					00.000 CO733	SIXTY FOOT RD (BACK)			
					00.000 MD346	OLD OCEAN CITY RD			
					00.000	STOP SIGN			
					00.040	SPEED LIMIT 40 MPH			
					00.140 CO351	PITTS AVE			
					00.190	DRAINAGE 3-36" CMP			
					00.220	SIGN: PITTSVILLE			
					00.250	SPEED LIMIT 30 MPH			
					00.310	DRAINAGE 36" CP			
					00.350	PITTSVILLE V.F.D.			
					00.370 CO324	E MAIN ST			
					00.400 CO325	RAILROAD AVE			
					00.450	PITTSVILLE TOWN OFFICE & WATER TREATMENT			
					00.470 CO344	PEARL ST			
					00.510	AYRES UNITED METHODIST CHURCH			
					00.550 CO338	WEST ST			
					00.550 CO738	PERDUE ST			

*A,B = UNIMPROVED; C = GRADED & DRAINED; D,E = SOIL, GRAVEL, STONE; F,G = LOW TYPE BITUMINOUS
H,I = HIGH TYPE BITUMINOUS; J = CONCRETE; K = BRICK; L = BLOCK

STATE HIGHWAY LOCATION REFERENCE

COUNTY: WICOMICO
DISTRICT: 1
DATE: 12/31/06

ROUTE NUMBER: MD 353 CONTINUED
INVENTORY DIRECTION: NORTH
ROUTE NAME: GUMBORO RD

STATE SYSTEM	FUNCTIONAL CLASS	MEDIAN TYPE	ACCESS CONTROL	NHS	MILEPOINT	MILEPOINT DESCRIPTION	MARKED LANES	SURFACE WIDTH/TYPE*	AADT
STATE SECONDARY	U RUR MAJ COLL	NONE (UNDIV)	NONE	NOT NHS	00.640	DRAINAGE 36" CMP	2	24I	4,412
					00.650	SPEED LIMIT 40 MPH			
					00.690	SIGN: PITTSVILLE			
					00.770	STRUC #22025 AYDELOTTE BRANCH			
					00.890 CO342	ROUNDS RD			
					00.890 CO740	CASHER WELLS RD			
					00.980	SPEED LIMIT 50 MPH			
	R				01.230	OUT CORP LMTS PITTSVILLE			
					01.650 CO378	WORKMAN RD			
					01.900	STRUC #22018 BURNT MILL BRANCH			
					02.420 OP 64	NO NAME			
					02.540 CO374	COBBS HILL RD			
					03.040	DRAINAGE 36" CMP			
					03.050	DRAINAGE CBC 4' X 25' X 4' X 2'			
					03.290 CO375	TINGLE RD			
					03.880	DRAINAGE CBC 10' X 25' X 4' X 2'			
					04.440 CO371	NEW HOPE RD			
					04.600	BETHEL RD (DEL RD)			
					04.600 MD 54	E LINE RD			
					04.600	DELAWARE ST/L			

ROUTE NUMBER: MD 354
INVENTORY DIRECTION: NORTH
ROUTE NAME: POWELLVILLE RD

STATE SYSTEM	FUNCTIONAL CLASS	MEDIAN TYPE	ACCESS CONTROL	NHS	MILEPOINT	MILEPOINT DESCRIPTION	MARKED LANES	SURFACE WIDTH/TYPE*	AADT
STATE SECONDARY	R RUR MAJ COLL	NONE (UNDIV)	NONE	NOT NHS	00.000		2	24I	1,542
					00.000	WORCESTER CO/L			
					00.030		2	22I	
					00.110	SPEED LIMIT 50 MPH			
					00.150 OP897	SIX CHIX LA			
					00.160 OP159	HENNY PENNY DR			
					00.230	DRAINAGE 72" CMP SQUASH			
					00.400 CO254	POWELL SCHOOL RD			
					00.430 CO300	WEBB RD			

*A,B = UNIMPROVED; C = GRADED & DRAINED; D,E = SOIL, GRAVEL, STONE; F,G = LOW TYPE BITUMINOUS
H,I = HIGH TYPE BITUMINOUS; J = CONCRETE; K = BRICK; L = BLOCK

STATE HIGHWAY LOCATION REFERENCE

COUNTY: WICOMICO
DISTRICT: 1
DATE: 12/31/06

ROUTE NUMBER: MD 354 CONTINUED

INVENTORY DIRECTION: NORTH

ROUTE NAME: POWELLVILLE RD

STATE SYSTEM	FUNCTIONAL CLASS	MEDIAN TYPE	ACCESS CONTROL	NHS	MILEPOINT	MILEPOINT DESCRIPTION	MARKED LANES	SURFACE WIDTH/TYPE*	AADT
STATE SECONDARY	R RUR MAJ COLL	NONE (UNDIV)	NONE	NOT NHS	00.480	DRAINAGE 36" CMP	2	22I	1,542
					00.940	SPUR TO WEBB RD			
					00.950 CO300	WEBB RD			
					00.980	DRAINAGE 36" CMP			
					01.020 CO301	CEMETERY RD			
					01.220 CO301	CEMETERY RD			
					01.300	DRAINAGE 72" CMP			
					01.420	CEMETERY			
					01.530 CO302	BOB KELLY RD			
					01.580				2,332
					01.580 CO248	LAWS RD			
					01.660 CO299	TIMMONS RD			
					02.270	SPEED LIMIT 40 MPH			
					02.340 CO299	TIMMONS RD			
					02.450	SPUR TO MD 374			
					02.490 MD374	BURBAGE CROSSING RD			
					02.530	SIGN: POWELLVILLE			
					02.580	SPEED LIMIT 30 MPH			
					02.670	DRAINAGE 36" CMP			
					02.710	DRAINAGE 60" CMP			
					02.830 OP902	EASY ST			
					02.840	POWELLVILLE POST OFFICE			
					02.850				2,032
					02.850 MD350	MT HERMON RD			
					02.900	POWELLVILLE V.F.D.			
					03.040		2	28J	
					03.050	STRUC #22020 ADKINS MILL POND			
					03.080	STRUC #22019 ADKINS MILL POND			
					03.090		2	24I	
					03.160 CO304	PURNELL CROSSING RD			
					03.180	SPEED LIMIT 40 MPH			
					03.230	DRAINAGE 36" CMP			
					03.410	SPEED LIMIT 50 MPH			
					03.520 CO310	BLACKSMITH RD			
					03.650	DRAINAGE CBC 8' X 48' X 4' X 1'(22010X0)			

*A,B = UNIMPROVED; C = GRADED & DRAINED; D,E = SOIL,GRAVEL,STONE; F,G = LOW TYPE BITUMINOUS
H,I = HIGH TYPE BITUMINOUS; J = CONCRETE; K= BRICK; L = BLOCK

STATE HIGHWAY LOCATION REFERENCE

COUNTY: WICOMICO
DISTRICT: 1
DATE: 12/31/06

ROUTE NUMBER: MD 354 CONTINUED

INVENTORY DIRECTION: NORTH

ROUTE NAME: POWELLVILLE RD

STATE SYSTEM	FUNCTIONAL CLASS	MEDIAN TYPE	ACCESS CONTROL	NHS	MILEPOINT	MILEPOINT DESCRIPTION	MARKED LANES	SURFACE WIDTH/TYPE*	AADT
STATE SECONDARY	R RUR MAJ COLL	NONE (UNDIV)	NONE	NOT NHS	03.660 CO320	BEN DAVIS RD	2	24I	2,032
					04.050	DRAINAGE 36" CP			
					04.240 CO307	MT PLEASANT RD			
					04.530	CEMETERY			
					04.990				1,632
					04.990 CO322	FRIENDSHIP RD			
					05.410 CO319	PERDUE RD			
					05.810 CO318	ELTON DENNIS RD			
					06.690	DENNIS CEMETERY			
					06.690	LEWIS CEMETERY			
					06.750	SPEED LIMIT 30 MPH			
					07.030	DRAINAGE CBC 8' X 48' X 4' X 2'			
	U				07.070 CO317	WOODYARD RD			
					07.070	IN CORP LMTS WILLARDS			
					07.100		2	22I	
					07.100	SPUR FR US 50			
					07.110	SPUR TO US 50			
					07.130		2	24I	
					07.150 US 50	OCEAN GATEWAY			
					07.150	STOP SIGN			
					07.170		2	30I	
					07.190	SPUR TO US 50			
					07.200		2	24I	
					07.200	SPUR FR US 50			
					07.240 CO316	PINE ST			
					07.340 MD346	OLD OCEAN CITY RD			
					07.340 CO781	MAIN ST (AHEAD)			
					07.340	STOP SIGN			

ROUTE NUMBER: MD 374

INVENTORY DIRECTION: EAST

ROUTE NAME: BURBAGE CROSSING RD

STATE SYSTEM	FUNCTIONAL CLASS	MEDIAN TYPE	ACCESS CONTROL	NHS	MILEPOINT	MILEPOINT DESCRIPTION	MARKED LANES	SURFACE WIDTH/TYPE*	AADT
STATE SECONDARY	R RUR MAJ COLL	CURBED	NONE	NOT NHS	00.000		2	41I	1,120

*A,B = UNIMPROVED; C = GRADED & DRAINED; D,E = SOIL, GRAVEL, STONE; F,G = LOW TYPE BITUMINOUS
H,I = HIGH TYPE BITUMINOUS; J = CONCRETE; K = BRICK; L = BLOCK

STATE HIGHWAY LOCATION REFERENCE

COUNTY: WICOMICO
DISTRICT: 1
DATE: 12/31/06

ROUTE NUMBER: MD 374 CONTINUED

INVENTORY DIRECTION: EAST

ROUTE NAME: BURBAGE CROSSING RD

STATE SYSTEM	FUNCTIONAL CLASS	MEDIAN TYPE	ACCESS CONTROL	NHS	MILEPOINT	MILEPOINT DESCRIPTION	MARKED LANES	SURFACE WIDTH/TYPE*	AADT
STATE SECONDARY	R RUR MAJ COLL	CURBED	NONE	NOT NHS	00.000 MD354	POWELLVILLE RD	2	41I	1,120
					00.000	STOP SIGN			
					00.030		2	30I	
					00.030	SPUR FR MD 354			
					00.030	CROSSOVER			
		NONE (UNDIV)			00.070		2	26I	
					00.108	SPEED LIMIT 50 MPH			
					00.480 CO303	ELMER DAVIS LOOP RD			
					00.650	DRAINAGE 2-36" CP			
					00.810 CO303	ELMER DAVIS LOOP RD			
					00.960 CO302	BOB KELLY RD			
					01.280	STRUC #23017 POCOMOKE RIVER			
					01.280	WORCESTER CO/L			

ROUTE NUMBER: MD 513

INVENTORY DIRECTION: SOUTH

ROUTE NAME: E CEDAR LA

STATE SYSTEM	FUNCTIONAL CLASS	MEDIAN TYPE	ACCESS CONTROL	NHS	MILEPOINT	MILEPOINT DESCRIPTION	MARKED LANES	SURFACE WIDTH/TYPE*	AADT
STATE SECONDARY	U URB MINOR ART	NONE (UNDIV)	NONE	NOT NHS	00.000		2	24I	8,520
					00.000 MU 55	CEDAR LA (BACK)			
					00.000 US 13BU	N FRUITLAND BLVD			
					00.000	TRAFFIC SIGNAL			
					00.030	SPUR FR US 13BU			
					00.030	R/R #CR 530 224 K			
		PAINTED			00.136				
					00.136 MU215	PROSPERITY LA			
		NONE (UNDIV)			00.150				
		PAINTED			00.180				
		NONE (UNDIV)			00.220				
					00.290 MU235	MORRIS ST			
					00.370 MU130	N DULANY			
					00.450 MU210	POPLAR ST			
					00.590 MU115	N DIVISION ST			
					00.590	STOP SIGN			

*A,B = UNIMPROVED; C = GRADED & DRAINED; D,E = SOIL, GRAVEL, STONE; F,G = LOW TYPE BITUMINOUS
H,I = HIGH TYPE BITUMINOUS; J = CONCRETE; K = BRICK; L = BLOCK

STATE HIGHWAY LOCATION REFERENCE

COUNTY: WICOMICO
DISTRICT: 1
DATE: 12/31/06

ROUTE NUMBER: MD 513 CONTINUED
INVENTORY DIRECTION: SOUTH
ROUTE NAME: E CEDAR LA

STATE SYSTEM	FUNCTIONAL CLASS	MEDIAN TYPE	ACCESS CONTROL	NHS	MILEPOINT	MILEPOINT DESCRIPTION	MARKED LANES	SURFACE WIDTH/TYPE*	AADT
STATE SECONDARY	U URB MINOR ART	NONE (UNDIV)	NONE	NOT NHS	00.665	SPEED LIMIT 45 MPH	2	24I	8,520
					00.930	DRAINAGE 48" CMP			
NAME: ST LUKES RD	R				01.200 MU340	ST LUKES RD			
					01.200	OUT CORP LMETS FRUITLAND			
					01.290 CO915	MOONGLOW RD			
					01.410 RP 13- 6	RAMP 6 FR US 13 EB TO MD 513 SB			
					01.460 RP 13- 4	RAMP 4 FR MD 513 NB TO US 13 EB			
					01.520 RP 13- 3	RAMP 3 FR RAMP 6 (FR US 13) TO MD 513 NB			
					01.520 RP 13- 5	RAMP 5 FR MD 513 SB TO RAMP 4 (TO US 13)			
					01.540	BEGIN BRIDGE			
	RUR MAJ COLL				01.570		2	36I	
					01.570 US 13	SALISBURY BYPASS			
					01.570	STRUC #22041			
					01.600	END BRIDGE			
					01.630		2	24I	
					01.630 RP 13- 7	RAMP 7 FR RAMP 2 (FR US 13) TO MD 513 WB			
					01.630 RP 13- 1	RAMP 1 FR MD 513 NB TO RAMP 8 (TO US 13)			
					01.690 RP 13- 8	RAMP 8 FR MD 513 SB TO US 13 WB			
					01.710 RP 13- 2	RAMP 2 FR US 13 WB TO MD 513 NB			
					01.770 CO220	JACKSON RD			
					01.770 CO208	ST LUKES RD (AHEAD)			

ROUTE NUMBER: MD 670
INVENTORY DIRECTION: EAST
ROUTE NAME: E LILLIAN ST

STATE SYSTEM	FUNCTIONAL CLASS	MEDIAN TYPE	ACCESS CONTROL	NHS	MILEPOINT	MILEPOINT DESCRIPTION	MARKED LANES	SURFACE WIDTH/TYPE*	AADT
STATE SECONDARY	U RUR MAJ COLL	NONE (UNDIV)	NONE	NOT NHS	00.000		2	28I	3,030
					00.000 CO126	W LILLIAN ST (BACK)			
					00.000 MD347	N MAIN ST			
					00.000	STOP SIGN			
					00.050	SPEED LIMIT 30 MPH			
					00.130 CO 63	SMITH ST			

*A,B = UNIMPROVED; C = GRADED & DRAINED; D,E = SOIL, GRAVEL, STONE; F,G = LOW TYPE BITUMINOUS
H,I = HIGH TYPE BITUMINOUS; J = CONCRETE; K = BRICK; L = BLOCK

STATE HIGHWAY LOCATION REFERENCE

COUNTY: WICOMICO
DISTRICT: 1
DATE: 12/31/06

ROUTE NUMBER: MD 670 CONTINUED

INVENTORY DIRECTION: EAST

ROUTE NAME: E LILLIAN ST

STATE SYSTEM	FUNCTIONAL CLASS	MEDIAN TYPE	ACCESS CONTROL	NHS	MILEPOINT	MILEPOINT DESCRIPTION	MARKED LANES	SURFACE WIDTH/TYPE*	AADT
STATE SECONDARY	U RUR MAJ COLL	NONE (UNDIV)	NONE	NOT NHS	00.220 CO 65	GORDY ST	2	28I	3,030
	R				00.380		2	30I	
					00.380	OUT CORP LMTS HEBRON			
NAME: LILLIAN ST					00.440 CO134	LILLIAN ST			
	U				00.450	IN CORP LMTS HEBRON			
					00.490		2	24I	
					00.490 CO640	TRINA ST			
					00.540 CO 66	CHESTNUT TREE RD			
					00.570 CO812	CEDAR CT			
					00.580	SPEED LIMIT 40 MPH			
	R				00.590	OUT CORP LMTS HEBRON			
					00.640 CO813	FARM HOUSE DR			
					00.810	SPEED LIMIT 50 MPH			
					01.430		2	26I	
					01.450	SPUR TO US 50			
					01.460	SPUR FR US 50			
					01.480 US 50	OCEAN GATEWAY			
					01.480 CO537	MEMORY GARDENS LA (AHEAD)			
					01.480	STOP SIGN			

ROUTE NUMBER: MD 675B

INVENTORY DIRECTION: WEST

ROUTE NAME: BI STATE BLVD

STATE SYSTEM	FUNCTIONAL CLASS	MEDIAN TYPE	ACCESS CONTROL	NHS	MILEPOINT	MILEPOINT DESCRIPTION	MARKED LANES	SURFACE WIDTH/TYPE*	AADT
STATE SECONDARY	U URB MINOR ART	NONE (UNDIV)	NONE	NOT NHS	00.000		2	24I	6,470
					00.000 OP958	WINNER BLVD (BACK)			
					00.000 US 13	OCEAN HWY			
					00.000	TRAFFIC SIGNAL			
					00.010	SPUR TO US 13			
					00.010	SPUR FR US 13			
	R				00.070	SPUR FR CO 1204			
					00.070	OUT CORP LMTS DELMAR			
					00.070	SPUR TO & FR BI STATE BLVD			
					00.080 CO1204	NO NAME			

*A,B = UNIMPROVED; C = GRADED & DRAINED; D,E = SOIL, GRAVEL, STONE; F,G = LOW TYPE BITUMINOUS
H,I = HIGH TYPE BITUMINOUS; J = CONCRETE; K = BRICK; L = BLOCK

STATE HIGHWAY LOCATION REFERENCE

COUNTY: WICOMICO
DISTRICT: 1
DATE: 12/31/06

ROUTE NUMBER: MD 675B CONTINUED

INVENTORY DIRECTION: WEST

ROUTE NAME: BI STATE BLVD

STATE SYSTEM	FUNCTIONAL CLASS	MEDIAN TYPE	ACCESS CONTROL	NHS	MILEPOINT	MILEPOINT DESCRIPTION	MARKED LANES	SURFACE WIDTH/TYPE*	AADT
STATE SECONDARY	R URB MINOR ART	NONE (UNDIV)	NONE	NOT NHS	00.080 MU 15	CONNELLY MILL RD	2	24I	6,470
					00.080	STOP SIGN			
					00.090	SPUR TO & FR BI STATE BLVD			
					00.200 OP133	GREEN MEADOWS LA			
					00.240 CO398	STAGE RD			
					00.430 OP135	ARCHID DR			
					00.780 CO522	SHELL RD			
					00.818	GROW IN GRACE WORSHIP CTR.			
					00.980 OP883	HARRIS LA			
					01.008 MU 67	EXECUTIVE CLUB DR			
					01.050 OP941	NIBLETT CT			
					01.340 CO506	FOSKEY LA			
					01.440	DRAINAGE 2-96" CP SQUASHED			
					01.580	SPEED LIMIT 35 MPH			
					01.580	ATHLETIC FIELD			
					01.608	SIGN: WELCOME TO DELMAR			
					01.640	FIRST BAPTIST CHURCH			
					01.710 MU190	E WALNUT ST			
					01.750	IN CORP LMTS DELMAR			
					01.790 MU110	E PINE ST			
					01.850	SPEED LIMIT 25 MPH			
					01.870 MU 10	CHESTNUT ST E			
					01.880	HOLY REDEEMER CATHOLIC CHURCH			
					01.950		2	40I	
					01.950 MU 50	E ELIZABETH ST			
					01.970 MU9040	S FOURTH ST			
					02.020 MU 30	E EAST ST			
					02.090 MD 54	E STATE ST			
					02.090	DELAWARE ST/L			
					02.090	TRAFFIC SIGNAL			

U

*A,B = UNIMPROVED; C = GRADED & DRAINED; D,E = SOIL, GRAVEL, STONE; F,G = LOW TYPE BITUMINOUS
H,I = HIGH TYPE BITUMINOUS; J = CONCRETE; K = BRICK; L = BLOCK

STATE HIGHWAY LOCATION REFERENCE

COUNTY: WICOMICO
DISTRICT: 1
DATE: 12/31/06

ROUTE NUMBER: MD 731A
INVENTORY DIRECTION: EAST
ROUTE NAME: MARSH RD

STATE SYSTEM	FUNCTIONAL CLASS	MEDIAN TYPE	ACCESS CONTROL	NHS	MILEPOINT	MILEPOINT DESCRIPTION	MARKED LANES	SURFACE WIDTH/TYPE*	AADT
STATE SECONDARY	R RUR LOCAL	NONE (UNDIV)	NONE	NOT NHS	00.000		2	24G	199
					00.000	PRIVATE RD (BACK)			
					00.080	DRAINAGE CBC 17' X 43' X 6' X 2'			
					00.900		2	24I	
					00.930	MD731C OLD BRADLEY RD			
					00.930	STOP SIGN			
					00.940		2	26I	
					00.990	BEGIN TRUCK WEIGH STATION			
					01.050		2	24I	
					01.050	END TRUCK WEIGH STATION			
					01.110		2	20I	
					01.150		1	20I	
					01.187		1	12I	
					01.247		1	10I	
					01.295	US 50 OCEAN GATEWAY			

ROUTE NUMBER: MD 731C
INVENTORY DIRECTION: NORTH
ROUTE NAME: OLD BRADLEY RD

STATE SYSTEM	FUNCTIONAL CLASS	MEDIAN TYPE	ACCESS CONTROL	NHS	MILEPOINT	MILEPOINT DESCRIPTION	MARKED LANES	SURFACE WIDTH/TYPE*	AADT
STATE SECONDARY	R RUR LOCAL	NONE (UNDIV)	NONE	NOT NHS	00.000		2	24I	99
					00.000	MD731A MARSH RD			
					00.130	US 50 OCEAN GATEWAY			
					00.130	CO 32 OLD BRADLEY RD (AHEAD)			
					00.130	STOP SIGN			

ROUTE NUMBER: MD 813F
INVENTORY DIRECTION: SOUTH
ROUTE NAME: TWIFORD RD

STATE SYSTEM	FUNCTIONAL CLASS	MEDIAN TYPE	ACCESS CONTROL	NHS	MILEPOINT	MILEPOINT DESCRIPTION	MARKED LANES	SURFACE WIDTH/TYPE*	AADT
STATE SECONDARY	R RUR LOCAL	NONE (UNDIV)	NONE	NOT NHS	00.000		2	22I	999
					00.000	CO1105 STATE ST			
					00.000	STOP SIGN			

*A,B = UNIMPROVED; C = GRADED & DRAINED; D,E = SOIL, GRAVEL, STONE; F,G = LOW TYPE BITUMINOUS
H,I = HIGH TYPE BITUMINOUS; J = CONCRETE; K = BRICK; L = BLOCK

STATE HIGHWAY LOCATION REFERENCE

COUNTY: WICOMICO

DISTRICT: 1

DATE: 12/31/06

ROUTE NUMBER: MD 813F CONTINUED

INVENTORY DIRECTION: SOUTH

ROUTE NAME: TWIFORD RD

STATE SYSTEM	FUNCTIONAL CLASS	MEDIAN TYPE	ACCESS CONTROL	NHS	MILEPOINT	MILEPOINT DESCRIPTION	MARKED LANES	SURFACE WIDTH/TYPE*	AADT
STATE SECONDARY	R RUR LOCAL	NONE (UNDIV)	NONE	NOT NHS	00.070 MD313	SHARPTOWN RD	2	22I	999
					00.070	STOP SIGN			
					00.090	SPUR TO MD 313			
					00.120 OP 9	TWIFORD RD (AHEAD)			

ROUTE NUMBER: MD 815

INVENTORY DIRECTION: EAST

ROUTE NAME: OLD QUANTICO RD

STATE SYSTEM	FUNCTIONAL CLASS	MEDIAN TYPE	ACCESS CONTROL	NHS	MILEPOINT	MILEPOINT DESCRIPTION	MARKED LANES	SURFACE WIDTH/TYPE*	AADT
STATE SECONDARY	R URB LOCAL	NONE (UNDIV)	NONE	NOT NHS	00.000		2	24I	999
					00.000 MD349	NANTICOKE RD			
					00.000	STOP SIGN			
					00.030		2	22I	
					00.030	SPUR TO MD 349			
					00.080	SPEED LIMIT 30 MPH			
					00.200 OP923	MIMOSA LA			
					00.240 OP922	FORD CIR			
					00.370 CO176	BRICK KILN RD			
					00.470 CO142	WILLING DR			
					00.550 CO703	KENNY DR			
					00.600 CO106	PARSONS RD			
					00.710	SPUR FR MD 349			
					00.720 MD349	NANTICOKE RD			
					00.720	STOP SIGN			

ROUTE NUMBER: MD 991

INVENTORY DIRECTION: EAST

ROUTE NAME: W MAIN ST

STATE SYSTEM	FUNCTIONAL CLASS	MEDIAN TYPE	ACCESS CONTROL	NHS	MILEPOINT	MILEPOINT DESCRIPTION	MARKED LANES	SURFACE WIDTH/TYPE*	AADT
STATE SECONDARY	U URB MINOR ART	NONE (UNDIV)	NONE	NOT NHS	00.700		2	26I	13,612
					00.700 MU1640	W MAIN ST (BACK)			
					00.700	BEGIN BRIDGE			
					00.710	STRUC #22009 WICOMICO RIVER			

*A,B = UNIMPROVED; C = GRADED & DRAINED; D,E = SOIL, GRAVEL, STONE; F,G = LOW TYPE BITUMINOUS
H,I = HIGH TYPE BITUMINOUS; J = CONCRETE; K = BRICK; L = BLOCK

STATE HIGHWAY LOCATION REFERENCE

COUNTY: WICOMICO
DISTRICT: 1
DATE: 12/31/06

ROUTE NUMBER: MD 991 CONTINUED

INVENTORY DIRECTION: EAST

ROUTE NAME: W MAIN ST

STATE SYSTEM	FUNCTIONAL CLASS	MEDIAN TYPE	ACCESS CONTROL	NHS	MILEPOINT	MILEPOINT DESCRIPTION	MARKED LANES	SURFACE WIDTH/TYPE*	AADT
STATE SECONDARY	U URB MINOR ART	NONE (UNDIV)	NONE	NOT NHS	00.720 MU1640	W MAIN ST (AHEAD)	2	26I	13,612
					00.720	END BRIDGE			

ROUTE NUMBER: MD 992A

INVENTORY DIRECTION: EAST

ROUTE NAME: JOHN DEERE DR

STATE SYSTEM	FUNCTIONAL CLASS	MEDIAN TYPE	ACCESS CONTROL	NHS	MILEPOINT	MILEPOINT DESCRIPTION	MARKED LANES	SURFACE WIDTH/TYPE*	AADT
STATE SECONDARY	R URB LOCAL	NONE (UNDIV)	NONE	NOT NHS	00.000		2	26I	0
					00.000 CO356	HOBBS RD			
					00.490	PARK SEVENTH DAY ADVENTIST CHURCH			
					00.740	ROAD END			

ROUTE NUMBER: MD 992B

INVENTORY DIRECTION: NORTH

ROUTE NAME: EASTSIDE RD

STATE SYSTEM	FUNCTIONAL CLASS	MEDIAN TYPE	ACCESS CONTROL	NHS	MILEPOINT	MILEPOINT DESCRIPTION	MARKED LANES	SURFACE WIDTH/TYPE*	AADT
STATE SECONDARY	R RUR LOCAL	NONE (UNDIV)	NONE	NOT NHS	00.000		2	12F	0
					00.000	ROAD END			
					00.120		2	20I	
					00.150 CO797	EASTSIDE DUMP RD			
					00.160		2	35I	
					00.180	SPUR TO US 50			
					00.180	SPUR FR US 50			
					00.220 US 50	OCEAN GATEWAY			
					00.220 CO852	PARSONSBURG RD (AHEAD)			
					00.220	STOP SIGN			

ROUTE NUMBER: MD 992C

INVENTORY DIRECTION: EAST

ROUTE NAME: NO NAME

STATE SYSTEM	FUNCTIONAL CLASS	MEDIAN TYPE	ACCESS CONTROL	NHS	MILEPOINT	MILEPOINT DESCRIPTION	MARKED LANES	SURFACE WIDTH/TYPE*	AADT
STATE SECONDARY	R RUR LOCAL	NONE (UNDIV)	NONE	NOT NHS	00.000		2	16I	0

*A,B = UNIMPROVED; C = GRADED & DRAINED; D,E = SOIL, GRAVEL, STONE; F,G = LOW TYPE BITUMINOUS
H,I = HIGH TYPE BITUMINOUS; J = CONCRETE; K = BRICK; L = BLOCK

STATE HIGHWAY LOCATION REFERENCE

COUNTY: WICOMICO

DISTRICT: 1

DATE: 12/31/06

ROUTE NUMBER: MD 992C CONTINUED

INVENTORY DIRECTION: EAST

ROUTE NAME: NO NAME

STATE SYSTEM	FUNCTIONAL CLASS	MEDIAN TYPE	ACCESS CONTROL	NHS	MILEPOINT	MILEPOINT DESCRIPTION	MARKED LANES	SURFACE WIDTH/TYPE*	AADT
STATE SECONDARY	R RUR LOCAL	NONE (UNDIV)	NONE	NOT NHS	00.000 CO733	SIXTY FOOT RD	2	16I	0
					00.070	ROAD END			

ROUTE NUMBER: MD 992D

INVENTORY DIRECTION: EAST

ROUTE NAME: NO NAME

STATE SYSTEM	FUNCTIONAL CLASS	MEDIAN TYPE	ACCESS CONTROL	NHS	MILEPOINT	MILEPOINT DESCRIPTION	MARKED LANES	SURFACE WIDTH/TYPE*	AADT
STATE SECONDARY	R RUR LOCAL	NONE (UNDIV)	NONE	NOT NHS	00.000		2	18I	0
					00.000 CO322	FRIENDSHIP RD			
					00.170	DRAINAGE 48" CMP			
					00.210	ROAD END			

ROUTE NUMBER: MD 992E

INVENTORY DIRECTION: EAST

ROUTE NAME: TANKARD RD

STATE SYSTEM	FUNCTIONAL CLASS	MEDIAN TYPE	ACCESS CONTROL	NHS	MILEPOINT	MILEPOINT DESCRIPTION	MARKED LANES	SURFACE WIDTH/TYPE*	AADT
STATE SECONDARY	R RUR LOCAL	NONE (UNDIV)	NONE	NOT NHS	00.000		2	16I	0
					00.000 CO321	WHITE RICHARDSON RD			
					00.120	DRAINAGE 36" CP			
					00.190	DRAINAGE 36" CP SQUASHED			
					00.250	DRAINAGE 36" CP			
					00.370	ROAD END			

ROUTE NUMBER: US 13

INVENTORY DIRECTION: NORTH

ROUTE NAME: S FRUITLAND BLVD

STATE SYSTEM	FUNCTIONAL CLASS	MEDIAN TYPE	ACCESS CONTROL	NHS	MILEPOINT	MILEPOINT DESCRIPTION	MARKED LANES	SURFACE WIDTH/TYPE*	AADT
STATE PRIMARY	R RUR OPA	UNPROTECTED	PARTIAL	NHS	00.000		4	48I	27,338
					00.000	SOMERSET CO/L			
					00.000	STRUC #19001 PASSERDYKE CREEK			
					00.140				
					00.220 CO928	OLD EDEN RD			

*A,B = UNIMPROVED; C = GRADED & DRAINED; D,E = SOIL, GRAVEL, STONE; F,G = LOW TYPE BITUMINOUS
H,I = HIGH TYPE BITUMINOUS; J = CONCRETE; K = BRICK; L = BLOCK

STATE HIGHWAY ADMINISTRATION OF MARYLAND
HIGHWAY INFORMATION SERVICES DIVISION
DATA SUPPORT GROUP

STATE HIGHWAY LOCATION REFERENCE

COUNTY: WICOMICO
DISTRICT: 1
DATE: 12/31/06

ROUTE NUMBER: US 13 CONTINUED
INVENTORY DIRECTION: NORTH
ROUTE NAME: S FRUITLAND BLVD

STATE SYSTEM	FUNCTIONAL CLASS	MEDIAN TYPE	ACCESS CONTROL	NHS	MILEPOINT	MILEPOINT DESCRIPTION	MARKED LANES	SURFACE WIDTH/TYPE*	AADT
STATE PRIMARY	R RUR OPA	UNPROTECTED	PARTIAL	NHS	00.220 CO779	STOCKYARD RD	4	48I	27,338
					00.220	CROSSOVER			
					00.410	MILE MARKER 27.0			
					00.450	SPEED LIMIT 55 MPH			
	URB FRWY EXPWY		FULL		00.550				18,860
NAME: SALISBURY BYPASS					00.550 US 13BU	S FRUITLAND BLVD			
					00.700				
		POSITIVE BARRIER			00.770				
					00.830 US 13BU	S FRUITLAND BLVD (OUT OF SIGHT LA)			
					00.980		4	48J	
					00.980	BEGIN BRIDGE			
					01.020 US 13BU	S FRUITLAND BLVD			
					01.020	STRUC #22043			
					01.030	R/R BALTO & EASTERN			
					01.050		4	48I	
					01.050	END BRIDGE			
		UNPROTECTED			01.127				
					01.380	SPEED LIMIT 65 MPH			
					01.417	MILE MARKER 28.0			
					01.920	CROSSOVER			
		POSITIVE BARRIER			02.135				
					02.200	BEGIN BRIDGE			
					02.210 CO172	MEADOW BRIDGE RD			
					02.210	STRUC #22042			
					02.220	END BRIDGE			
		UNPROTECTED			02.264				
					02.420	MILE MARKER 29.0			
					02.440 RP 13- 6	RAMP 6 FR US 13 EB TO MD 513 SB			
					02.440 RP 13- 8	RAMP 8 FR MD 513 SB TO US 13 WB			
					02.730				25,500
					02.730 MD513	ST LUKES RD			
					02.730	STRUC #22041			
					03.010 RP 13- 2	RAMP 2 FR US 13 WB TO MD 513 NB			
					03.060 RP 13- 4	RAMP 4 FR MD 513 NB TO US 13 EB			

*A,B = UNIMPROVED; C = GRADED & DRAINED; D,E = SOIL, GRAVEL, STONE; F,G = LOW TYPE BITUMINOUS
H,I = HIGH TYPE BITUMINOUS; J = CONCRETE; K = BRICK; L = BLOCK

STATE HIGHWAY LOCATION REFERENCE

COUNTY: WICOMICO

DISTRICT: 1

DATE: 12/31/06

ROUTE NUMBER: US 13 CONTINUED

INVENTORY DIRECTION: NORTH

ROUTE NAME: SALISBURY BYPASS

STATE SYSTEM	FUNCTIONAL CLASS	MEDIAN TYPE	ACCESS CONTROL	NHS	MILEPOINT	MILEPOINT DESCRIPTION	MARKED LANES	SURFACE WIDTH/TYPE*	AADT
STATE PRIMARY	R URB FRWY EXPWY	UNPROTECTED	FULL	NHS	03.320	DRAINAGE 60" CP D-6' (22058X0)	4	48I	25,500
					03.440	MILE MARKER 30.0			
					03.690	DRAINAGE 96" CMP MORRIS PRONG (22059X0)			
					03.980	CROSSOVER			
					04.140	CO212 COULBOURN MILL RD			
					04.140	STRUC #22037			
					04.340	DRAINAGE STRUC #22057X0			
					04.445	MILE MARKER 31			
					05.130	RP 13- 8 RAMP 8 FR MD 12 SB TO US 13 WB			
					05.300	RP 13- 5 RAMP 5 FR MD 12 SB TO US 13 EB			
					05.330	BEGIN BRIDGE			
		POSITIVE BARRIER			05.350				26,830
					05.350	MD 12 SNOW HILL RD			
					05.350	STRUC #22040			
					05.370	END BRIDGE			
		UNPROTECTED			05.380				
					05.380	RP 13- 3 RAMP 3 FR US 13 EB TO MD 12 NB			
					05.438	MILE MARKER 32.0			
					05.580	RP 13- 2 RAMP 2 FR US 13 WB TO MD 12 NB			
					05.700	RP 13- 4 RAMP 4 FR MD 12 NB TO US 13 EB			
					06.450	MILE MARKER 33.0			
					06.610	CO243 JOHNSON RD			
					06.610	STRUC #22035			
					06.740	DRAINAGE 96" CMP WALSTON BRANCH(22061X0)			
		POSITIVE BARRIER			06.800				
		UNPROTECTED			06.903				
					06.980	CROSSOVER			
					07.000	DRAINAGE 60" CP D-9'			
					07.440	BEGIN BRIDGE			
					07.450	STRUC #22036 PARKER POND			
					07.460	END BRIDGE			
					07.480	MILE MARKER 34.0			
		POSITIVE BARRIER			07.800				
					07.860	BEGIN BRIDGE			

*A,B = UNIMPROVED; C = GRADED & DRAINED; D,E = SOIL, GRAVEL, STONE; F,G = LOW TYPE BITUMINOUS
H,I = HIGH TYPE BITUMINOUS; J = CONCRETE; K = BRICK; L = BLOCK

STATE HIGHWAY ADMINISTRATION OF MARYLAND
HIGHWAY INFORMATION SERVICES DIVISION
DATA SUPPORT GROUP

STATE HIGHWAY LOCATION REFERENCE

COUNTY: WICOMICO
DISTRICT: 1
DATE: 12/31/06

ROUTE NUMBER: US 13 CONTINUED
INVENTORY DIRECTION: NORTH
ROUTE NAME: SALISBURY BYPASS

STATE SYSTEM	FUNCTIONAL CLASS	MEDIAN TYPE	ACCESS CONTROL	NHS	MILEPOINT	MILEPOINT DESCRIPTION	MARKED LANES	SURFACE WIDTH/TYPE*	AADT
STATE PRIMARY	R URB FRWY EXPWY	POSITIVE BARRIER	FULL	NHS	07.870 MD350	MT HERMON RD	4	48I	26,830
					07.870	STRUC #22024			
					07.880	END BRIDGE			
		UNPROTECTED			07.920				
					08.300 RP 13- 6	RAMP 6 FR US 50BU EB TO US 13 SB			
					08.370 RP 13- 4	RAMP 4 FR US 13 NB TO US 50 EB			
					08.480	MILE MARKER 35.0			
		POSITIVE BARRIER			08.490				
					08.680 RP 13- 5	RAMP 5 FR US 13 SB TO US 50BU EB			
					08.680	WEATHER STATION			
					08.710		4	48J	
					08.710	BEGIN BRIDGE			
					08.740				38,450
					08.740	STRUC #22033			
					08.740 US 50	OCEAN GATEWAY			
					08.740 US 50BU	OCEAN GATEWAY			
					08.740	EXIT #35			
					08.780		4	48I	
					08.780	END BRIDGE			
		UNPROTECTED			08.790				
					08.790 RP 13- 1	RAMP 1 FR US 13/US 50 NB TO US 50 WB			
		POSITIVE BARRIER			08.960				
					08.960 RP 13- 8	RAMP 8 FR US 13/50 SB TO US 50BU WB			
					09.100 RP 13- 2	RAMP 2 FR US 50 WB TO US 13/US 50 NB			
					09.100	BEGIN BRIDGE			
					09.110 MD346	OLD OCEAN CITY RD			
					09.110	STRUC #22032			
					09.130	END BRIDGE			
		UNPROTECTED			09.180				
		POSITIVE BARRIER			09.445				
					09.470	MILE MARKER 36.0			
					09.490	BEGIN BRIDGE			
					09.500	R/R #CR 530 466 F			
					09.500	STRUC #22031			
					09.520	END BRIDGE			

*A,B = UNIMPROVED; C = GRADED & DRAINED; D,E = SOIL, GRAVEL, STONE; F,G = LOW TYPE BITUMINOUS
H,I = HIGH TYPE BITUMINOUS; J = CONCRETE; K = BRICK; L = BLOCK

STATE HIGHWAY ADMINISTRATION OF MARYLAND
HIGHWAY INFORMATION SERVICES DIVISION
DATA SUPPORT GROUP

STATE HIGHWAY LOCATION REFERENCE

COUNTY: WICOMICO
DISTRICT: 1
DATE: 12/31/06

ROUTE NUMBER: US 13 CONTINUED
INVENTORY DIRECTION: NORTH
ROUTE NAME: SALISBURY BYPASS

STATE SYSTEM	FUNCTIONAL CLASS	MEDIAN TYPE	ACCESS CONTROL	NHS	MILEPOINT	MILEPOINT DESCRIPTION	MARKED LANES	SURFACE WIDTH/TYPE*	AADT
STATE PRIMARY	R URB FRWY EXPWY	UNPROTECTED	FULL	NHS	09.557		4	48I	38,450
					09.805	MILE MARKER 114.0 (US 50)			
					09.960	CROSSOVER			
					10.280	DRAINAGE STRUC #22062X0			
		POSITIVE BARRIER			10.420				
					10.491	MILE MARKER 37.0 (US 13)			
		UNPROTECTED			10.586				
					10.817	MILE MARKER 113.0 (US 50)			
		POSITIVE BARRIER			11.116				
		UNPROTECTED			11.194				
					11.366	CO406 ZION RD			
					11.366	STRUC #22034			
					11.458	DRAINAGE STRUC #22063X0			
					11.481	CROSSOVER			
					11.490	RP 13- 2 RAMP 2 FR US 13/US 50 WB TO US 13 NB			
					11.490	RP 13- 5 RAMP 5 FR US 13 SB TO US 13/US 50 EB			
					11.510	MILE MARKER 38.0			
	U				11.716	IN CORP LMTS SALISBURY			
		POSITIVE BARRIER			11.746				
					11.784	RP 13- 3 RAMP 3 FR US 13/US 50 EB TO US 13 NB			
		URB OPA	CURBED	NONE	11.832		5	60I	41,044
NAME: N SALISBURY BLVD					11.832	US 50 SALISBURY BYPASS			
					11.832	STRUC #22053			
					11.832	EXIT #38			
					11.832	US 13BU N SALISBURY BLVD (BACK)			
					11.871	RP 13- 7 RAMP 7 FR RAMP 2 (FR US13 WB) TO US 13BU			
					11.871	TRAFFIC SIGNAL			
					11.871	DIRECTIONAL CROSSOVER			
		UNPROTECTED			11.941		6	72I	
					11.941	RP 13- 2 RAMP 2 FR US 13/US 50 WB TO US 13 NB			
					12.099		7	84I	
					12.099	RP 13- 5 RAMP 5 FR US 13 SB TO US 13/US 50 EB			
					12.130	SPUR TO CENTRE RD			
	R	POSITIVE BARRIER			12.150		6	72I	

*A,B = UNIMPROVED; C = GRADED & DRAINED; D,E = SOIL, GRAVEL, STONE; F,G = LOW TYPE BITUMINOUS
H,I = HIGH TYPE BITUMINOUS; J = CONCRETE; K = BRICK; L = BLOCK

STATE HIGHWAY ADMINISTRATION OF MARYLAND
HIGHWAY INFORMATION SERVICES DIVISION
DATA SUPPORT GROUP

STATE HIGHWAY LOCATION REFERENCE

COUNTY: WICOMICO
DISTRICT: 1
DATE: 12/31/06

ROUTE NUMBER: US 13 CONTINUED
INVENTORY DIRECTION: NORTH
ROUTE NAME: N SALISBURY BLVD

STATE SYSTEM	FUNCTIONAL CLASS	MEDIAN TYPE	ACCESS CONTROL	NHS	MILEPOINT	MILEPOINT DESCRIPTION	MARKED LANES	SURFACE WIDTH/TYPE*	AADT
STATE PRIMARY	R URB OPA	POSITIVE BARRIER	NONE	NHS	12.150 MU465	CENTRE RD	6	72I	41,044
					12.150	OUT CORP LMTS SALISBURY			
					12.150	TRAFFIC SIGNAL			
					12.150	CROSSOVER			
					12.250 OP125	CLOVER ST			
					12.290		5	72I	
					12.290 OP 69	DOVE ST			
					12.300 OP126	EDEN ST			
					12.370	DIRECTIONAL CROSSOVER			
					12.380 OP 10	W RUARK DR			
					12.380 OP908	E RUARK DR			
					12.380	DIRECTIONAL CROSSOVER			
	U				12.460	IN CORP LMTS SALISBURY			
					12.550 MU3070	N ZION RD			
					12.560	MILE MARKER 39.0			
					12.590	SPUR TO N ZION RD			
					12.640	SPUR TO E NAYLOR MILL RD			
					12.650 CO416	NAYLOR MILL RD			
					12.650 MU1897	E NAYLOR MILL RD			
					12.650	TRAFFIC SIGNAL			
					12.650	CROSSOVER			
					12.660	SPEED LIMIT 55 MPH			
	R				12.720		6	72I	
					12.720	OUT CORP LMTS SALISBURY			
					12.720	SPEED LIMIT 50 MPH			
					12.760		5	72I	
					12.806	CROSSOVER			
					12.824		6	72I	
					12.824	CROSSOVER			
		UNPROTECTED			12.920				
					12.960		5	72I	
					13.010 MU1135	HAMPSHIRE RD			
					13.080 MU1947	NORTH POINTE DR			
					13.080	TRAFFIC SIGNAL			
					13.080	CROSSOVER			

*A,B = UNIMPROVED; C = GRADED & DRAINED; D,E = SOIL, GRAVEL, STONE; F,G = LOW TYPE BITUMINOUS
H,I = HIGH TYPE BITUMINOUS; J = CONCRETE; K = BRICK; L = BLOCK

STATE HIGHWAY LOCATION REFERENCE

COUNTY: WICOMICO
DISTRICT: 1
DATE: 12/31/06

ROUTE NUMBER: US 13 CONTINUED

INVENTORY DIRECTION: NORTH

ROUTE NAME: N SALISBURY BLVD

STATE SYSTEM	FUNCTIONAL CLASS	MEDIAN TYPE	ACCESS CONTROL	NHS	MILEPOINT	MILEPOINT DESCRIPTION	MARKED LANES	SURFACE WIDTH/TYPE*	AADT
STATE PRIMARY	R URB OPA	UNPROTECTED	NONE	NHS	13.230		6	72I	41,044
					13.230	OLIPHANT DR			
					13.230	CROSSOVER			
					13.410	MD STATE POLICE BARRACKS "E"			
					13.430		4	72I	
					13.430 CO330	DAGSBORO RD			
					13.430 MU735	W DAGSBORO RD			
					13.430	CROSSOVER			
					13.500 CO553	LEONARDS MILL POND RD			
					13.540		4	48I	
					13.540	MILE MARKER 40.0			
					13.550		5	60I	
NAME: OCEAN HWY					13.610	STRUC #22002 LEONARD POND RUN			
					13.640	ATR STATION #0009 (CABINET NB/L)			
					13.650		4	48I	
					13.660 CO612	MALLARD DR			
					13.700 CO1186	TOURIST CENTER			
					13.700	CROSSOVER			
					13.730		5	60I	
					13.790	MD STATE POLICE WEIGH STATION (SB)			
					13.790	MD STATE POLICE WEIGH STATION (NB)			
					13.830		4	48I	
	U				13.910	IN CORP LMTS DELMAR			
					14.000	SPUR FR MD 675B			
					14.010				35,070
					14.010 MD675B	BI STATE BLVD			
					14.010 OP958	WINNER BLVD			
					14.010	TRAFFIC SIGNAL			
					14.010	CROSSOVER			
					14.020	SPUR TO MD 675B			
					14.140	SPEED LIMIT 55 MPH			
					14.160	CROSSOVER			
					14.490 CO398	STAGE RD			
					14.490	CROSSOVER			
					14.575	MILE MARKER 41.0			

*A,B = UNIMPROVED; C = GRADED & DRAINED; D,E = SOIL, GRAVEL, STONE; F,G = LOW TYPE BITUMINOUS
H,I = HIGH TYPE BITUMINOUS; J = CONCRETE; K = BRICK; L = BLOCK

STATE HIGHWAY LOCATION REFERENCE

COUNTY: WICOMICO
DISTRICT: 1
DATE: 12/31/06

ROUTE NUMBER: US 13 CONTINUED

INVENTORY DIRECTION: NORTH

ROUTE NAME: OCEAN HWY

STATE SYSTEM	FUNCTIONAL CLASS	MEDIAN TYPE	ACCESS CONTROL	NHS	MILEPOINT	MILEPOINT DESCRIPTION	MARKED LANES	SURFACE WIDTH/TYPE*	AADT
STATE PRIMARY	R URB OPA	UNPROTECTED	NONE	NHS	14.720	OUT CORP LMTS DELMAR	4	48I	35,070
					14.770	CROSSOVER			
	U				15.150	IN CORP LMTS DELMAR			
					15.160 MU 70	FOSKEY LA			
					15.160	CROSSOVER			
	R				15.170	OUT CORP LMTS DELMAR			
					15.170	CROSSOVER			
					15.580 CO656	WALNUT ST			
					15.580	MILE MARKER 42.0			
					15.650 CO527	PINE ST			
					15.720 CO528	CHESTNUT ST			
					15.720	DIRECTIONAL CROSSOVER			
	U				15.850	IN CORP LMTS DELMAR			
					15.850	SPUR TO MD 54			
					15.850	SPUR FR MD 54			
					15.890	TRAFFIC SIGNAL			
					15.890 MD 54	E LINE RD			
					15.890	DELAWARE ST/L			
					15.890	CROSSOVER			

ROUTE NUMBER: US 13A

INVENTORY DIRECTION: NORTH

ROUTE NAME: CAMDEN AVE

STATE SYSTEM	FUNCTIONAL CLASS	MEDIAN TYPE	ACCESS CONTROL	NHS	MILEPOINT	MILEPOINT DESCRIPTION	MARKED LANES	SURFACE WIDTH/TYPE*	AADT
STATE SECONDARY	U URB MINOR ART	CURBED	NONE	NOT NHS	00.000		2	34I	1,542
					00.000 CO629	CROWN RD (BACK)			
					00.000 US 13BU	S FRUITLAND BLVD			
					00.000	STOP SIGN			
					00.000 US 13BU	S FRUITLAND BLVD (OUT OF SIGHT LA)			
					00.020	SPUR FR US 13BU			
					00.020	SPUR TO US 13BU			
					00.030 CO728	DISHAROON RD			
					00.030 MU 38	S CAMDEN AVE			

*A,B = UNIMPROVED; C = GRADED & DRAINED; D,E = SOIL, GRAVEL, STONE; F,G = LOW TYPE BITUMINOUS
H,I = HIGH TYPE BITUMINOUS; J = CONCRETE; K = BRICK; L = BLOCK

STATE HIGHWAY ADMINISTRATION OF MARYLAND
HIGHWAY INFORMATION SERVICES DIVISION
DATA SUPPORT GROUP

STATE HIGHWAY LOCATION REFERENCE

COUNTY: WICOMICO
DISTRICT: 1
DATE: 12/31/06

ROUTE NUMBER: US 13BU
INVENTORY DIRECTION: NORTH
ROUTE NAME: S FRUITLAND BLVD

STATE SYSTEM	FUNCTIONAL CLASS	MEDIAN TYPE	ACCESS CONTROL	NHS	MILEPOINT	MILEPOINT DESCRIPTION	MARKED LANES	SURFACE WIDTH/TYPE*	AADT
STATE SECONDARY	R RUR MINOR ART	POSITIVE BARRIER	PARTIAL	NOT NHS	00.000		2	28I	13,750
					00.000 US 13	SALISBURY BYPASS			
					00.070		2	36I	
					00.120		3	40I	
	URB OPA				00.430				
					00.430 US 13	SALISBURY BYPASS			
					00.430	STRUC #22043			
					00.670		4	48I	
		UNPROTECTED			00.780				
	U		NONE		00.830				
					00.830	IN CORP LMTS FRUITLAND			
					00.860	SPUR FR US 13A			
					00.870 CO629	CROWN RD			
					00.870 US 13A	CAMDEN AVE			
					00.870	CROSSOVER			
					00.870 US 13BU	S FRUITLAND BLVD (OUT OF SIGHT LA)			
					00.890	SPUR TO US 13A			
					01.200	CROSSOVER			
					01.260	SPEED LIMIT 45 MPH			
					01.520 MU110	S DIVISION ST			
					01.520	CROSSOVER			
					01.670 OP956	WARREN ST			
					01.690	SPUR TO WARREN ST			
					01.780 MU365	WASHINGTON ST			
					01.780	CROSSOVER			
					01.860 MU 25	BROADWAY			
					01.860	CROSSOVER			
					01.910 MU131	S DULANY AVE			
					02.010 MU350	STATON ST			
					02.010	CROSSOVER			
					02.060	SPUR TO E MAIN ST			
					02.060	SPUR FR W MAIN ST			
					02.080				20,460
					02.080 MU190	W MAIN ST			

NAME: N FRUITLAND
BLVD

*A,B = UNIMPROVED; C = GRADED & DRAINED; D,E = SOIL, GRAVEL, STONE; F,G = LOW TYPE BITUMINOUS
H,I = HIGH TYPE BITUMINOUS; J = CONCRETE; K = BRICK; L = BLOCK

STATE HIGHWAY LOCATION REFERENCE

COUNTY: WICOMICO
DISTRICT: 1
DATE: 12/31/06

ROUTE NUMBER: US 13BU CONTINUED

INVENTORY DIRECTION: NORTH

ROUTE NAME: N FRUITLAND BLVD

STATE SYSTEM	FUNCTIONAL CLASS	MEDIAN TYPE	ACCESS CONTROL	NHS	MILEPOINT	MILEPOINT DESCRIPTION	MARKED LANES	SURFACE WIDTH/TYPE*	AADT
STATE SECONDARY	U URB OPA	UNPROTECTED	NONE	NOT NHS	02.080	TRAFFIC SIGNAL	4	48I	20,460
					02.080	CROSSOVER			
					02.080 MU195	E MAIN ST			
					02.100	SPUR FR E MAIN ST			
					02.110	SPUR TO W MAIN ST			
					02.210 MU160	HAYWARD AVE			
					02.210	CROSSOVER			
					02.440 MU100	CLYDE AVE			
					02.440	CROSSOVER			
					02.610	SPUR TO CEDAR LA			
					02.640				24,560
					02.640 MU 55	CEDAR LA			
					02.640 MD513	E CEDAR LA			
					02.640	CROSSOVER			
					02.640	TRAFFIC SIGNAL			
					02.825	SPUR TO POLLITT DR (ENT TO WALMART)			
					02.840	POLLITT DR (ENT TO WAL-MART)			
					02.840	CROSSOVER			
					02.840	TRAFFIC SIGNAL			
					02.850	SPUR FR POLITT DR			
		POSITIVE BARRIER			02.940				
	R				02.990	OUT CORP LMTS FRUITLAND			
					02.990	BEGIN BRIDGE			
NAME: S SALISBURY BLVD					03.020	STRUC #22005 TONYTANK POND			
	U				03.030	IN CORP LMTS SALISBURY			
					03.030	END BRIDGE			
		UNPROTECTED			03.060				
	R				03.090	OUT CORP LMTS SALISBURY			
					03.260 CO222	KAY AVE			
					03.275	DIRECTIONAL CROSSOVER			
					03.290 MU1395	KAY AVE			
					03.290	DIRECTIONAL CROSSOVER			
					03.290	TRAFFIC SIGNAL			
					03.360	SPEED LIMIT 35 MPH			

*A,B = UNIMPROVED; C = GRADED & DRAINED; D,E = SOIL, GRAVEL, STONE; F,G = LOW TYPE BITUMINOUS
H,I = HIGH TYPE BITUMINOUS; J = CONCRETE; K = BRICK; L = BLOCK

STATE HIGHWAY LOCATION REFERENCE

COUNTY: WICOMICO
DISTRICT: 1
DATE: 12/31/06

ROUTE NUMBER: US 13BU CONTINUED
INVENTORY DIRECTION: NORTH
ROUTE NAME: S SALISBURY BLVD

STATE SYSTEM	FUNCTIONAL CLASS	MEDIAN TYPE	ACCESS CONTROL	NHS	MILEPOINT	MILEPOINT DESCRIPTION	MARKED LANES	SURFACE WIDTH/TYPE*	AADT
STATE SECONDARY	R URB OPA	UNPROTECTED	NONE	NOT NHS	03.450 CO156	PINE BLUFF RD	4	48I	24,560
					03.450	TRAFFIC SIGNAL			
					03.450	CROSSOVER			
					03.490 MU1775	MILFORD ST			
					03.490	CROSSOVER			
					03.640 CO183	DOGWOOD DR			
					03.640	CROSSOVER			
					03.640	TRAFFIC SIGNAL			
					03.790	CROSSOVER			
					03.860	PEDESTRIAN TUNNEL			
					03.860	BEGIN SALISBURY UNIVERSITY			
					03.870 MU122	BATEMAN ST			
					03.870	CROSSOVER			
					03.870	TRAFFIC SIGNAL			
		CURBED			04.040				
					04.040 SR 13	SALISBURY COLLEGE RD			
					04.040	CROSSOVER			
	U				04.070	IN CORP LMTS SALISBURY			
					04.150	SPUR FR W COLLEGE AVE			
					04.160	SPUR TO W COLLEGE AVE			
		CENTER TLA (UNDIV)			04.170		4	46I	
					04.170 MU631	W COLLEGE AVE			
					04.170	TRAFFIC SIGNAL			
					04.330 MU2180	PINEHURST AVE			
					04.330	CLAIRMINT PLAZA			
					04.430 MU1530	LLOYD ST			
					04.470 MU1830	MONTICELLO AVE			
					04.530 MU2600	SOUTH BLVD			
					04.530	TRAFFIC SIGNAL			
					04.670 MU1940	NORTH BLVD			
					04.670	TRAFFIC SIGNAL			
					04.730 MU1210	HAZEL AVE			
					04.800 MU810	DOWNING ST			
					04.820 MU1990	OHIO AVE			
					04.820	TRAFFIC SIGNAL			

*A,B = UNIMPROVED; C = GRADED & DRAINED; D,E = SOIL, GRAVEL, STONE; F,G = LOW TYPE BITUMINOUS
H,I = HIGH TYPE BITUMINOUS; J = CONCRETE; K = BRICK; L = BLOCK

STATE HIGHWAY LOCATION REFERENCE

COUNTY: WICOMICO
DISTRICT: 1
DATE: 12/31/06

ROUTE NUMBER: US 13BU CONTINUED
INVENTORY DIRECTION: NORTH
ROUTE NAME: S SALISBURY BLVD

STATE SYSTEM	FUNCTIONAL CLASS	MEDIAN TYPE	ACCESS CONTROL	NHS	MILEPOINT	MILEPOINT DESCRIPTION	MARKED LANES	SURFACE WIDTH/TYPE*	AADT
STATE SECONDARY	U URB OPA	CENTER TLA (UNDIV)	NONE	NOT NHS	04.870 MU1710	MARYLAND AVE	4	46I	24,560
					04.900 MU1920	NEWTON ST			
					04.920 MU2460	ROLAND ST			
					04.950 MU1810	MITCHELL ST			
					05.060 MU768	DIVISION ST S			
					05.110 MU2830	E VINE ST			
					05.110	TRAFFIC SIGNAL			
					05.200	PENINSULA GENERAL HOSPITAL			
					05.270 MU415	E CARROLL ST			
					05.270	TRAFFIC SIGNAL			
					05.340	RIVERWALK CT			
					05.420	STRUC #22004 WICOMICO RIVER			
					05.460 MU1681	E MARKET ST			
					05.470		4	48I	35,170
NAME: N SALISBURY BLVD					05.470 MU1632	E MAIN ST			
					05.470	TRAFFIC SIGNAL			
		NONE (UNDIV)			05.510				
					05.510 MU360	CALVERT ST			
		PAINTED			05.530				
					05.560	SPUR FR US 50BU			
		CENTER TLA (UNDIV)			05.580				
					05.580 MU531	W CHURCH ST			
					05.580	TRAFFIC SIGNAL			
					05.590	BEGIN BRIDGE			
					05.600				31,880
					05.600 US 50BU	E SALISBURY PKWY			
					05.600	STRUC #22026			
					05.610	END BRIDGE			
					05.630 MU680	W COMMERCE ST			
					05.640		4	46I	
					05.640 MU520	E CHURCH ST			
					05.640 MU270	BROAD ST			
					05.640	TRAFFIC SIGNAL			
					05.710 MU3013	E WILLIAMS ST #2			

*A,B = UNIMPROVED; C = GRADED & DRAINED; D,E = SOIL, GRAVEL, STONE; F,G = LOW TYPE BITUMINOUS
H,I = HIGH TYPE BITUMINOUS; J = CONCRETE; K = BRICK; L = BLOCK

STATE HIGHWAY LOCATION REFERENCE

COUNTY: WICOMICO
DISTRICT: 1
DATE: 12/31/06

ROUTE NUMBER: US 13BU CONTINUED
INVENTORY DIRECTION: NORTH
ROUTE NAME: N SALISBURY BLVD

STATE SYSTEM	FUNCTIONAL CLASS	MEDIAN TYPE	ACCESS CONTROL	NHS	MILEPOINT	MILEPOINT DESCRIPTION	MARKED LANES	SURFACE WIDTH/TYPER*	AADT
STATE SECONDARY	U URB OPA	NONE (UNDIV)	NONE	NOT NHS	05.725		4	46I	31,880
					05.770	MU1331 E ISABELLA ST			
					05.770	TRAFFIC SIGNAL			
		CENTER TLA (UNDIV)			05.800		4	48I	
					05.840	MU850 ELIZABETH ST			
					05.890	MU3040 WILSON ST			
					05.900	R/R #CR 530 498 L			
		NONE (UNDIV)			05.910				
					05.930	MU100 BALTIMORE AVE			
					05.930	TRAFFIC SIGNAL			
					05.990	MU2160 PHILADELPHIA AVE			
					06.020	MU2010 OLIVE ST			
		CENTER TLA (UNDIV)			06.070				
					06.070	MU490 CHERRY ST			
					06.120	MU 60 ASHYLON ST			
					06.170	MU1580 LONDON AVE			
		NONE (UNDIV)			06.200				
					06.250	MU1900 NAYLOR ST			
					06.250	TRAFFIC SIGNAL			
		CENTER TLA (UNDIV)			06.280				
					06.310	MU2730 E UNION AVE			
					06.390	MU1520 LIVINGSTON ST			
					06.410				33,380
					06.410	MU1790 MILLER PL			
					06.410	MU773 OLD N DIVISION ST			
					06.460	MU250 BRIDGEVIEW ST			
		CURBED			06.470				
					06.580	BEGIN BRIDGE			
					06.600	R/R #CR 530 216 T			
					06.600	STRUC #22003			
					06.610	END BRIDGE			
					06.730	MU1483 LIBERTY ST #3			
					06.730	MU830 EDGEMORE AVE			
					06.730	CROSSOVER			
		CENTER TLA (UNDIV)			06.790		4	50I	

*A,B = UNIMPROVED; C = GRADED & DRAINED; D,E = SOIL, GRAVEL, STONE; F,G = LOW TYPE BITUMINOUS
H,I = HIGH TYPE BITUMINOUS; J = CONCRETE; K = BRICK; L = BLOCK

STATE HIGHWAY LOCATION REFERENCE

COUNTY: WICOMICO
DISTRICT: 1
DATE: 12/31/06

ROUTE NUMBER: US 13BU CONTINUED
INVENTORY DIRECTION: NORTH
ROUTE NAME: N SALISBURY BLVD

STATE SYSTEM	FUNCTIONAL CLASS	MEDIAN TYPE	ACCESS CONTROL	NHS	MILEPOINT	MILEPOINT DESCRIPTION	MARKED LANES	SURFACE WIDTH/TYPER*	AADT
STATE SECONDARY	U URB OPA	CENTER TLA (UNDIV)	NONE	NOT NHS	06.790 MU800	DOVER ST	4	50I	33,380
					06.860 MU1270	HOMER ST			
					06.860 MU1950	NORTHWOOD DR			
					06.880 MU772	N DIVISION ST#2			
		NONE (UNDIV)			06.970				
					06.970 MU2290	PRISCILLA ST			
					06.970	TRAFFIC SIGNAL			
					06.980	DRAINAGE CBC - 16'X75'X6' - (22021XO)			
		CENTER TLA (UNDIV)			07.010				
					07.010	SPEED LIMIT 40 MPH			
					07.020 MU 25	ALEXANDER AVE			
					07.050 MU1755	MIDDLE NECK LA			
					07.220 MU 45	ARLINGTON RD			
		NONE (UNDIV)			07.265				
	R				07.290	OUT CORP LMTS SALISBURY			
		CENTER TLA (UNDIV)			07.300				
					07.300 CO741	COLUMBIA RD			
					07.300 CO425	PINE WAY			
					07.360 CO429	MAPLE WAY			
					07.420 CO430	CHESTNUT WAY			
		NONE (UNDIV)			07.490				
					07.490 CO431	CHERRY WAY			
					07.520 CO624	W GORDY RD			
					07.520	TRAFFIC SIGNAL			
					07.530 CO432	E GORDY RD			
		CENTER TLA (UNDIV)			07.560				
		NONE (UNDIV)			07.699		4	48I	
		CURBED			07.760				
					07.760 CO406	ZION RD			
					07.760	TRAFFIC SIGNAL			
					07.780	SPEED LIMIT 45 MPH			
					07.800	DRAINAGE CBC 14' X 48' X 6'			
					07.847 RP 13- 4	RAMP 4 FR US 13BU NB TO RAMP 5 (TO US13)			
		POSITIVE BARRIER			07.880				

*A,B = UNIMPROVED; C = GRADED & DRAINED; D,E = SOIL, GRAVEL, STONE; F,G = LOW TYPE BITUMINOUS
H,I = HIGH TYPE BITUMINOUS; J = CONCRETE; K = BRICK; L = BLOCK

STATE HIGHWAY LOCATION REFERENCE

COUNTY: WICOMICO
DISTRICT: 1
DATE: 12/31/06

ROUTE NUMBER: US 13BU CONTINUED

INVENTORY DIRECTION: NORTH

ROUTE NAME: N SALISBURY BLVD

STATE SYSTEM	FUNCTIONAL CLASS	MEDIAN TYPE	ACCESS CONTROL	NHS	MILEPOINT	MILEPOINT DESCRIPTION	MARKED LANES	SURFACE WIDTH/TYPE*	AADT
STATE SECONDARY	R URB OPA	POSITIVE BARRIER	NONE	NOT NHS	07.988	TRAFFIC SIGNAL	4	48I	33,380
					07.998	STRUC #22021			
					07.998 RP 13- 6	RAMP 6 FR RAMP 3 (FR US13) TO US 13BU SB			
					07.998 RP 13- 5	RAMP 5 FR US 13 SB TO US 13/US 50 EB			
					08.008	CROSSOVER			
					08.008 RP 13- 6	RAMP 6 FR RAMP 3 (FR US13) TO US 13BU SB			
					08.008	TRAFFIC SIGNAL			
					08.057		5	60I	
					08.057 RP 13- 3	RAMP 3 FR US 13/US 50 EB TO US 13 NB			
	U				08.070	IN CORP LMTS SALISBURY			
					08.137 US 13	N SALISBURY BLVD (AHEAD)			
					08.137 US 50	SALISBURY BYPASS			
					08.137	STRUC #22053			

ROUTE NUMBER: US 50

INVENTORY DIRECTION: EAST

ROUTE NAME: OCEAN GATEWAY

STATE SYSTEM	FUNCTIONAL CLASS	MEDIAN TYPE	ACCESS CONTROL	NHS	MILEPOINT	MILEPOINT DESCRIPTION	MARKED LANES	SURFACE WIDTH/TYPE*	AADT
STATE PRIMARY	R RUR OPA	POSITIVE BARRIER	FULL	NHS	00.000		4	48J	25,210
					00.000	DORCHESTER CO/L			
					00.000	STRUC #9022 NANTICOKE RIVER			
					00.740		4	48I	
					00.740	END BRIDGE			
		UNPROTECTED			00.880				
					01.020	CROSSOVER			
		POSITIVE BARRIER			01.550				
			NONE		01.690				
					01.690 MD731C	OLD BRADLEY RD			
					01.690 CO 32	OLD BRADLEY RD			
					01.690	CROSSOVER			
		UNPROTECTED			01.840				
					01.888	SPEED LIMIT 55 MPH			
					01.935	MILE MARKER 98.0			

*A,B = UNIMPROVED; C = GRADED & DRAINED; D,E = SOIL, GRAVEL, STONE; F,G = LOW TYPE BITUMINOUS
H,I = HIGH TYPE BITUMINOUS; J = CONCRETE; K = BRICK; L = BLOCK

STATE HIGHWAY LOCATION REFERENCE

COUNTY: WICOMICO

DISTRICT: 1

DATE: 12/31/06

ROUTE NUMBER: US 50 CONTINUED

INVENTORY DIRECTION: EAST

ROUTE NAME: OCEAN GATEWAY

STATE SYSTEM	FUNCTIONAL CLASS	MEDIAN TYPE	ACCESS CONTROL	NHS	MILEPOINT	MILEPOINT DESCRIPTION	MARKED LANES	SURFACE WIDTH/TYPE*	AADT
STATE PRIMARY	R RUR OPA	UNPROTECTED	NONE	NHS	02.069 MD731A	MARSH RD	4	48I	25,210
					02.288	48" CP SQUASH			
					02.450	CROSSOVER			
					02.630	CROSSOVER			
					02.930	MILE MARKER 99.0			
					02.960 CO 35	MAIN ST			
					03.150 CO 37	WALLERTOWN RD			
					03.150	CROSSOVER			
					03.170	SPUR TO WALLERTOWN RD			
					03.530	CROSSOVER			
	U				03.800	IN CORP LMTS MARDELA SPRINGS			
					03.920 CO940	SPRING GROVE RD			
					03.920 CO 31	RIVERTON WHARF RD			
					03.920	CROSSOVER			
					03.960	MILE MARKER 100.0			
					03.970	FIREHOUSE			
					04.140 CO941	STATION ST			
					04.140	CROSSOVER			
					04.310 OP 15	BRANCH ST			
					04.340 CO930	BRANCH ST			
					04.340	CROSSOVER			
					04.480	48" CP (7' DEEP)			
					04.520	SPUR TO MAIN ST			
					04.520	SPUR FR MD 313			
					04.530				25,150
					04.530 MD313	DELMAR RD			
					04.530 CO 35	MAIN ST			
					04.530	CROSSOVER			
					04.530	TRAFFIC SIGNAL			
					04.540	SPUR TO MD 313			
					04.540	SPUR FR MAIN ST			
		POSITIVE BARRIER			04.710				
					04.710	CROSSOVER			
	R				04.730	OUT CORP LMTS MARDELA SPRINGS			
					04.790	STRUC #22008 BARREN CREEK			

*A,B = UNIMPROVED; C = GRADED & DRAINED; D,E = SOIL, GRAVEL, STONE; F,G = LOW TYPE BITUMINOUS
H,I = HIGH TYPE BITUMINOUS; J = CONCRETE; K = BRICK; L = BLOCK

STATE HIGHWAY LOCATION REFERENCE

COUNTY: WICOMICO
DISTRICT: 1
DATE: 12/31/06

ROUTE NUMBER: US 50 CONTINUED

INVENTORY DIRECTION: EAST

ROUTE NAME: OCEAN GATEWAY

STATE SYSTEM	FUNCTIONAL CLASS	MEDIAN TYPE	ACCESS CONTROL	NHS	MILEPOINT	MILEPOINT DESCRIPTION	MARKED LANES	SURFACE WIDTH/TYPE*	AADT
STATE PRIMARY	R RUR OPA	UNPROTECTED	NONE	NHS	04.832		4	48I	25,150
					04.990	CROSSOVER			
					04.990	MILE MARKER 101.0			
					05.270 CO 38	ATHOL RD			
					05.270	CROSSOVER			
					05.360 CO 54	ATHOL RD			
					05.650 CO 52	RIGGIN RD			
					05.650 CO 53	BARREN CREEK RD			
					05.650	CROSSOVER			
					05.690	SPUR FR RIGGIN RD			
					05.900	SPUR TO RISING EAGLE RD			
					05.900	CROSSOVER			
					05.960	MILE MARKER 102.0			
					06.230	SPUR TO RISING EAGLE RD			
					06.230	CROSSOVER			
					06.560	CROSSOVER			
					06.890 CO1230	BEL AIR DR			
					06.890	CROSSOVER			
					06.960	MILE MARKER 103.0			
					07.210	CROSSOVER			
					07.530	SPUR FR OLD RAILROAD RD			
					07.590 CO 57	OLD RAILROAD RD			
					07.610 OP 21	NO NAME			
					07.620	SPUR FR OLD RAILROAD RD			
					07.940	MILE MARKER 104.0			
					07.960	CROSSOVER			
					08.240	HEBRON WOODS BLVD (ENT TRAILER PARK)			
					08.380 CO 58	OLDE FLORISTS RD			
					08.380	CROSSOVER			
					08.790 CO 44	PORTER MILL RD			
					08.790	CROSSOVER			
					08.990	MILE MARKER 105.0			
					09.140	CROSSOVER			
					09.400 CO537	MEMORY GARDENS LA			

*A,B = UNIMPROVED; C = GRADED & DRAINED; D,E = SOIL, GRAVEL, STONE; F,G = LOW TYPE BITUMINOUS
H,I = HIGH TYPE BITUMINOUS; J = CONCRETE; K = BRICK; L = BLOCK

STATE HIGHWAY LOCATION REFERENCE

COUNTY: WICOMICO

DISTRICT: 1

DATE: 12/31/06

ROUTE NUMBER: US 50 CONTINUED

INVENTORY DIRECTION: EAST

ROUTE NAME: OCEAN GATEWAY

STATE SYSTEM	FUNCTIONAL CLASS	MEDIAN TYPE	ACCESS CONTROL	NHS	MILEPOINT	MILEPOINT DESCRIPTION	MARKED LANES	SURFACE WIDTH/TYPE*	AADT
STATE PRIMARY	R RUR OPA	UNPROTECTED	NONE	NHS	09.400 MD347	QUANTICO RD	4	48I	25,150
					09.400	CROSSOVER			
					09.520	4 - 36" CMP			
					09.760	CROSSOVER			
					09.990 CO702	MARTIN LUTHER DR			
					10.010	MILE MARKER 106.0			
					10.170	CROSSOVER			
					10.520	SPUR TO MD 670			
					10.540 MD670	LILLIAN ST			
					10.540 CO537	MEMORY GARDENS LA			
					10.540	CROSSOVER			
					10.560	SPUR FR MD 670			
					11.020 CO111	ROCKAWALKIN RD			
					11.020	CROSSOVER			
					11.030	MILE MARKER 107.0			
		POSITIVE BARRIER			11.380				
					11.380	CROSSOVER			
		UNPROTECTED			11.470				
					11.470 CO1160	BOYLSTON BEND			
		POSITIVE BARRIER			11.570				
					11.720	48" CP			
		UNPROTECTED			11.730		5	60I	
					11.730 CO539	WHITE LOWE RD			
					11.730 CO622	STANTON AVE			
					11.730	CROSSOVER			
					12.040	MILE MARKER 108.0			
					12.380 US 50BU	OCEAN GATEWAY (OUT OF SIGHT LA)			
		POSITIVE BARRIER			12.430		4	48I	
					12.481				17,920
					12.481 US 50BU	OCEAN GATEWAY			
					12.549	SIGN: WELCOME TO SALISBURY			
					12.621		4	48J	
					12.681	SPEED LIMIT 65 MPH			
					12.731	STRUC #22046			

NAME: SALISBURY BYPASS

*A,B = UNIMPROVED; C = GRADED & DRAINED; D,E = SOIL, GRAVEL, STONE; F,G = LOW TYPE BITUMINOUS
H,I = HIGH TYPE BITUMINOUS; J = CONCRETE; K = BRICK; L = BLOCK

STATE HIGHWAY LOCATION REFERENCE

COUNTY: WICOMICO
DISTRICT: 1
DATE: 12/31/06

ROUTE NUMBER: US 50 CONTINUED
INVENTORY DIRECTION: EAST
ROUTE NAME: SALISBURY BYPASS

STATE SYSTEM	FUNCTIONAL CLASS	MEDIAN TYPE	ACCESS CONTROL	NHS	MILEPOINT	MILEPOINT DESCRIPTION	MARKED LANES	SURFACE WIDTH/TYPE*	AADT
STATE PRIMARY	R RUR OPA	POSITIVE BARRIER UNPROTECTED	NONE	NHS	12.731 US 50BU	OCEAN GATEWAY (OUT OF SIGHT LA)	4	48J	17,920
					12.798				
					12.933 RP 50- 8	RAMP 8 FR US 50UA SB TO US 50 WB			
					12.933 RP 50- 6	RAMP 6 FR US 50 EB TO US 50UA SB			
					13.136				
	URB FRWY EXPWY	POSITIVE BARRIER	FULL		13.186				
					13.186 US 50UA	NAYLOR MILL RD			
					13.186	STRUC #22047			
					13.186	EXIT #13			
		UNPROTECTED			13.242				
					13.450 RP 50- 2	RAMP 2 FR US 50 WB TO US 50UA NB			
					13.450 RP 50- 4	RAMP 4 FR US 50UA NB TO US 50 EB			
					13.920	CROSSOVER			
					14.007	MILE MARKER 110.0			
		POSITIVE BARRIER			14.022				
					14.080 CO420	JERSEY RD			
					14.080	STRUC #22048			
		UNPROTECTED			14.140				
					14.525	CROSSOVER			
		POSITIVE BARRIER			14.556				
					14.612	BEGIN BRIDGE			
	U				14.652	IN CORP LMTS SALISBURY			
					14.671	STRUC #22049 WICOMICO RIVER			
					14.706	END BRIDGE			
					15.127	BEGIN BRIDGE			
					15.127 MU1085	GODDARD PKWY			
					15.138	STRUC #22050			
					15.138	CONRAIL R/R			
					15.153 MU 47	ARMSTRONG PKWY			
					15.153	END BRIDGE			
					15.224 RP 50- 8	RAMP 8 FR NORTHWOOD DR SB TO US 50 WB			
					15.224 RP 50- 6	RAMP 6 FR US 50 EB TO NORTHWOOD DR SB			
					15.459 MU1950	NORTHWOOD DR			
					15.459	STRUC #22051			

*A,B = UNIMPROVED; C = GRADED & DRAINED; D,E = SOIL, GRAVEL, STONE; F,G = LOW TYPE BITUMINOUS
H,I = HIGH TYPE BITUMINOUS; J = CONCRETE; K = BRICK; L = BLOCK

STATE HIGHWAY LOCATION REFERENCE

COUNTY: WICOMICO
DISTRICT: 1
DATE: 12/31/06

ROUTE NUMBER: US 50 CONTINUED
INVENTORY DIRECTION: EAST
ROUTE NAME: SALISBURY BYPASS

STATE SYSTEM	FUNCTIONAL CLASS	MEDIAN TYPE	ACCESS CONTROL	NHS	MILEPOINT	MILEPOINT DESCRIPTION	MARKED LANES	SURFACE WIDTH/TYPE*	AADT
STATE PRIMARY	U URB FRWY EXPWY	POSITIVE BARRIER	FULL	NHS	15.656 RP 13- 8	RAMP 8 FR RAMP 5 (FR US 13) TO US 50 WB	4	48J	17,920
	R				15.866 RP 13- 5	RAMP 5 FR US 13 SB TO US 13/US 50 EB			
					15.866	STRUC #22052			
					15.866	OUT CORP LMTS SALISBURY			
					15.929		4	48I	
					15.975 US 13BU	N SALISBURY BLVD			
					15.975	STRUC #22053			
					15.975 US 13	SALISBURY BYPASS (AHEAD)			
					15.975	BEG X-REF W/ US 13			
			PARTIAL		19.063		5	60I	44,560
NAME: OCEAN GATEWAY					19.063 US 13	SALISBURY BYPASS			
					19.063 US 50BU	OCEAN GATEWAY (BACK)			
					19.063	END X-REF W/ US 13			
					19.063	STRUC #22033			
					19.151 RP 13- 1	RAMP 1 FR US 13/US 50 NB TO US 50 WB			
					19.218 RP 13- 3	RAMP 3 FR US 50 EB TO RAMP 2 (TO US 13)			
					19.218	CROSSOVER			
					19.363 RP 13- 4	RAMP 4 FR US 13 NB TO US 50 EB			
					19.363 RP 13- 2	RAMP 2 FR US 50 WB TO US 13/US 50 NB			
					19.424	ARTHUR W. PERDUE STADIUM			
					19.554	SPUR TO HOBBS RD			
					19.576	SPUR FR HOBBS RD			
					19.576	SPUR TO HOBBS RD			
					19.600	TRAFFIC SIGNAL			
					19.600 CO356	HOBBS RD			
					19.630	SPUR FR HOBBS RD			
					19.695		4	48I	
					19.695	SPUR TO HOBBS RD			
					20.615	STRUC #22038 BEAVER DAM DITCH			
					20.695	MILE MARKER 117.0			
					20.920	SPUR FR WALSTON SWITCH RD			
					20.920	SPUR TO WALSTON SWITCH RD			
	RUR OPA				20.935				35,640

*A,B = UNIMPROVED; C = GRADED & DRAINED; D,E = SOIL, GRAVEL, STONE; F,G = LOW TYPE BITUMINOUS
H,I = HIGH TYPE BITUMINOUS; J = CONCRETE; K = BRICK; L = BLOCK

STATE HIGHWAY LOCATION REFERENCE

COUNTY: WICOMICO

DISTRICT: 1

DATE: 12/31/06

ROUTE NUMBER: US 50 CONTINUED

INVENTORY DIRECTION: EAST

ROUTE NAME: OCEAN GATEWAY

STATE SYSTEM	FUNCTIONAL CLASS	MEDIAN TYPE	ACCESS CONTROL	NHS	MILEPOINT	MILEPOINT DESCRIPTION	MARKED LANES	SURFACE WIDTH/TYPE*	AADT
STATE PRIMARY	R RUR OPA	POSITIVE BARRIER	PARTIAL	NHS	20.935 CO294	WALSTON SWITCH RD	4	48I	35,640
					20.935	TRAFFIC SIGNAL			
					20.935	CROSSOVER			
					20.965				
					20.965	SPUR FR WALSTON SWITCH RD			
					20.965	SPUR TO WALSTON SWITCH RD			
					21.050	WOR-WIC COMMUNITY COLLEGE			
					21.695	MILE MARKER 118.0			
					22.750	MILE MARKER 119.0			
					22.755	SPUR FR FOREST GROVE RD			
					22.755	SPUR TO FOREST GROVE RD			
					22.795 CO297	FOREST GROVE RD			
					22.805	SPUR TO FOREST GROVE RD			
					22.835	SPUR FR FOREST GROVE RD			
					23.535	SPUR FR PARSONSBURG RD			
					23.535	SPUR TO MD 992B			
					23.565 MD992B	EASTSIDE RD			
					23.565 CO852	PARSONSBURG RD			
					23.565	CROSSOVER			
					23.595	SPUR TO PARSONSBURG RD			
					23.595	SPUR FR MD 992B			
					23.675	MILE MARKER 120.0			
					24.305	STRUC #22039 CAMPBELL DITCH			
					24.715	MILE MARKER 121.0			
					24.885	SPUR TO MAIN ST EXT			
					24.895	SPUR FR MAIN ST EXT			
					24.915 CO618	MAIN ST EXT			
					24.915	CROSSOVER			
					24.935	SPUR FR MAIN ST EXT			
					24.945	SPUR TO MAIN ST EXT			
					25.105	60" CP			
					25.385	SPUR FR SIXTY FOOT RD			
					25.385	SPUR TO SIXTY FOOT RD			
					25.435				25,774
					25.435 CO733	SIXTY FOOT RD			

*A,B = UNIMPROVED; C = GRADED & DRAINED; D,E = SOIL, GRAVEL, STONE; F,G = LOW TYPE BITUMINOUS
H,I = HIGH TYPE BITUMINOUS; J = CONCRETE; K = BRICK; L = BLOCK

STATE HIGHWAY LOCATION REFERENCE

COUNTY: WICOMICO
DISTRICT: 1
DATE: 12/31/06

ROUTE NUMBER: US 50 CONTINUED

INVENTORY DIRECTION: EAST

ROUTE NAME: OCEAN GATEWAY

STATE SYSTEM	FUNCTIONAL CLASS	MEDIAN TYPE	ACCESS CONTROL	NHS	MILEPOINT	MILEPOINT DESCRIPTION	MARKED LANES	SURFACE WIDTH/TYPE*	AADT
STATE PRIMARY	R RUR OPA	POSITIVE BARRIER	PARTIAL	NHS	25.435	CROSSOVER	4	48I	25,774
					25.455	SPUR TO SIXTY FOOT RD			
					25.475	SPUR FR SIXTY FOOT RD			
					25.715	MILE MARKER 122.0			
					26.275	SPUR FR FRIENDSHIP RD			
					26.275	SPUR TO FRIENDSHIP RD			
					26.295	CO322 FRIENDSHIP RD			
					26.295	CROSSOVER			
					26.325	SPUR FR FRIENDSHIP RD			
					26.325	SPUR TO FRIENDSHIP RD			
					26.405	60"CMP - SQUASHED			
					26.735	MILE MARKER 123.0			
					26.905	SPUR TO WHITE RICHARDSON RD			
					26.915	SPUR FR WHITE RICHARDSON RD			
					26.935	CO321 WHITE RICHARDSON RD			
					26.935	CROSSOVER			
					26.975	SPUR FR WHITE RICHARDSON RD			
					26.995	SPUR TO WHITE RICHARDSON RD			
					27.330	SPUR FR WHITE RICHARDSON RD			
					27.735	MILE MARKER 124.0			
					27.965	SPUR FR WOODYARD RD			
					28.015	SPUR TO WOODYARD RD			
					28.035	SPUR TO WOODYARD RD			
					28.065	CO317 WOODYARD RD			
					28.065	CROSSOVER			
					28.085	SPUR FR WOODYARD RD			
					28.085	SPUR TO WOODYARD RD			
					28.115	SPUR FR WOODYARD RD			
					28.735	MILE MARKER 125.0			
					28.955	ATR STATION #0017 (CABINET EB/L)			
					29.095	IN CORP LMTS WILLARDS			
					29.165	SPUR TO MD 354			
					29.175	SPUR FR MD 354			
					29.205	MD354 POWELLVILLE RD			
					29.205	TRAFFIC SIGNAL			

U

*A,B = UNIMPROVED; C = GRADED & DRAINED; D,E = SOIL, GRAVEL, STONE; F,G = LOW TYPE BITUMINOUS
H,I = HIGH TYPE BITUMINOUS; J = CONCRETE; K = BRICK; L = BLOCK

STATE HIGHWAY LOCATION REFERENCE

COUNTY: WICOMICO
DISTRICT: 1
DATE: 12/31/06

ROUTE NUMBER: US 50 CONTINUED

INVENTORY DIRECTION: EAST

ROUTE NAME: OCEAN GATEWAY

STATE SYSTEM	FUNCTIONAL CLASS	MEDIAN TYPE	ACCESS CONTROL	NHS	MILEPOINT	MILEPOINT DESCRIPTION	MARKED LANES	SURFACE WIDTH/TYPE*	AADT
STATE PRIMARY	U RUR OPA	POSITIVE BARRIER	PARTIAL	NHS	29.205	CROSSOVER	4	48I	25,774
					29.235	SPUR FR MD 354			
					29.245	SPUR TO MD 354			
					29.364	DRAINAGE 2-36" CP			
					29.445	48" CP			
					29.770	MILE MARKER 126.0			
	R				29.795	OUT CORP LMTS WILLARDS			
					29.805 CO311	BENT PINE RD			
					29.805	CROSSOVER			
					30.195	STRUC #22030 MURRAY BRANCH			
					30.685	BEGIN BRIDGE			
					30.695	STRUC #22001 POCOMOKE RIVER			
					30.695	WORCESTER CO/L			

ROUTE NUMBER: US 50BU

INVENTORY DIRECTION: EAST

ROUTE NAME: OCEAN GATEWAY

STATE SYSTEM	FUNCTIONAL CLASS	MEDIAN TYPE	ACCESS CONTROL	NHS	MILEPOINT	MILEPOINT DESCRIPTION	MARKED LANES	SURFACE WIDTH/TYPE*	AADT
STATE PRIMARY	R RUR MINOR ART	POSITIVE BARRIER	NONE	NOT NHS	00.000		4	48I	19,281
					00.000 US 50	SALISBURY BYPASS			
					00.268 CO622	STANTON AVE			
					00.268	SPUR TO STANTON AVE			
					00.268	CROSSOVER			
					00.467	SPUR TO STANTON AVE (WB/L)			
					00.467 US 50BU	OCEAN GATEWAY (OUT OF SIGHT LA)			
		UNPROTECTED			00.525				
	URB OPA	POSITIVE BARRIER			00.601				
					00.601	CROSSOVER			
					00.601 CO416	NAYLOR MILL RD			
		UNPROTECTED			00.686				
					00.902 CO562	MARQUIS AVE			
					00.902	CROSSOVER			
					00.981	CHURCH			
					01.219 CO563	QUEEN AVE			

*A,B = UNIMPROVED; C = GRADED & DRAINED; D,E = SOIL, GRAVEL, STONE; F,G = LOW TYPE BITUMINOUS
H,I = HIGH TYPE BITUMINOUS; J = CONCRETE; K = BRICK; L = BLOCK

STATE HIGHWAY ADMINISTRATION OF MARYLAND
HIGHWAY INFORMATION SERVICES DIVISION
DATA SUPPORT GROUP

STATE HIGHWAY LOCATION REFERENCE

COUNTY: WICOMICO
DISTRICT: 1
DATE: 12/31/06

ROUTE NUMBER: US 50BU CONTINUED
INVENTORY DIRECTION: EAST
ROUTE NAME: OCEAN GATEWAY

STATE SYSTEM	FUNCTIONAL CLASS	MEDIAN TYPE	ACCESS CONTROL	NHS	MILEPOINT	MILEPOINT DESCRIPTION	MARKED LANES	SURFACE WIDTH/TYPE*	AADT
STATE PRIMARY	R URB OPA	UNPROTECTED CURBED	NONE	NOT NHS	01.219	CROSSOVER	4	48I	19,281
					01.278				
					01.281	SPEED LIMIT 50 MPH			
					01.371 CO646	N DELANO AVE			
					01.371 CO690	OWENS BRANCH RD			
					01.439 OP121	SONNYE LA			
					01.488 CO540	CHIPPEWA BLVD			
					01.488	CROSSOVER			
					01.539	MILE MARKER 110.0			
					01.591 CO542	MANOA BLVD			
					01.591	CROSSOVER			
					01.694 CO543	SEMINOLE BLVD			
					01.743	SPEED LIMIT 40 MPH			
					01.797 CO564	POWHATAN BLVD			
					01.797	CROSSOVER			
					01.867	SIGN: WELCOME TO SALISBURY			
					02.008				22,051
					02.008 CO549	BOOTH ST			
					02.008 CO848	AMERICAN LEGION RD			
					02.008	CROSSOVER			
					02.049	MD NATIONAL GUARD ARMORY			
					02.159	QUIET ACRES LA			
NAME: W SALISBURY PKWY	U				02.190	IN CORP LMTS SALISBURY			
					02.204	SPRINGHILL PLAZA			
					02.234	GATEWAY ST (ENT TO APTS)			
					02.234	CROSSOVER			
					02.281	SPEED LIMIT 35 MPH			
					02.440		5	60I	
					02.440 MU235	BOUNDARY ST			
					02.440	CROSSOVER			
					02.490	SPUR TO MD 349			
	URB FRWY EXPWY		PARTIAL		02.518				32,051
					02.518 MU1330	W ISABELLA ST			
					02.518 MD349	NANTICOKE RD			

*A,B = UNIMPROVED; C = GRADED & DRAINED; D,E = SOIL, GRAVEL, STONE; F,G = LOW TYPE BITUMINOUS
H,I = HIGH TYPE BITUMINOUS; J = CONCRETE; K = BRICK; L = BLOCK

STATE HIGHWAY LOCATION REFERENCE

COUNTY: WICOMICO
DISTRICT: 1
DATE: 12/31/06

ROUTE NUMBER: US 50BU CONTINUED

INVENTORY DIRECTION: EAST

ROUTE NAME: W SALISBURY PKWY

STATE SYSTEM	FUNCTIONAL CLASS	MEDIAN TYPE	ACCESS CONTROL	NHS	MILEPOINT	MILEPOINT DESCRIPTION	MARKED LANES	SURFACE WIDTH/TYPE*	AADT
STATE PRIMARY	U URB FRWY EXPWY	CURBED	PARTIAL	NOT NHS	02.518	CROSSOVER	5	60I	32,051
					02.518	TRAFFIC SIGNAL			
					02.520	SIGN: WELCOME TO SALISBURY			
					02.639		6	72I	
					02.670	MILE MARKER 111.0			
					02.781 MU760	DELAWARE AVE			
					02.781	TRAFFIC SIGNAL			
					02.781	CROSSOVER			
					02.808	SALISBURY POLICE DEPT			
					02.966 MU730	CYPRESS ST			
					02.966	TRAFFIC SIGNAL			
					02.966	CROSSOVER			
					03.074 MU1430	LAKE ST			
					03.074	TRAFFIC SIGNAL			
					03.074	CROSSOVER			
					03.121	BEGIN BRIDGE			
					03.134	STRUC #22028 WICOMICO RIVER			
					03.146	END BRIDGE			
					03.166 MU1780	MILL ST			
					03.166	TRAFFIC SIGNAL			
					03.187	SPUR FR MILL ST			
					03.187	SPUR TO MILL ST			
					03.246 MU1230	HIGH ST			
					03.266 MU2500	ST PETERS ST			
					03.308 MU1462	LEMMON HILL LA			
					03.341		5	60I	24,431
					03.341 MU775	N DIVISION ST			
					03.341	TRAFFIC SIGNAL			
					03.341	CROSSOVER			
					03.401		4	48I	
					03.411	SPUR FR BROAD ST			
					03.429 MU110	BAPTIST ST			
					03.429	CROSSOVER			
					03.429	TRAFFIC SIGNAL			

NAME: E SALISBURY
PKWY

*A,B = UNIMPROVED; C = GRADED & DRAINED; D,E = SOIL, GRAVEL, STONE; F,G = LOW TYPE BITUMINOUS
H,I = HIGH TYPE BITUMINOUS; J = CONCRETE; K = BRICK; L = BLOCK

STATE HIGHWAY LOCATION REFERENCE

COUNTY: WICOMICO
DISTRICT: 1
DATE: 12/31/06

ROUTE NUMBER: US 50BU CONTINUED

INVENTORY DIRECTION: EAST

ROUTE NAME: E SALISBURY PKWY

STATE SYSTEM	FUNCTIONAL CLASS	MEDIAN TYPE	ACCESS CONTROL	NHS	MILEPOINT	MILEPOINT DESCRIPTION	MARKED LANES	SURFACE WIDTH/TYPE*	AADT
STATE PRIMARY	U URB FRWY EXPWY	CURBED	PARTIAL	NOT NHS	03.476	SPEED LIMIT 35 MPH	4	48I	24,431
					03.510		4	54I	
					03.603	MILE MARKER 112.0			
					03.618 US 13BU	N SALISBURY BLVD			
					03.618	STRUC #22026			
					03.686	STRUC #22027			
					03.686	R/R #CR 530 221 P			
					03.871		5	60I	21,561
					03.871 MU2890	WARD ST			
					03.871 MU3022	E WILLIAMS ST #2			
					03.871	TRAFFIC SIGNAL			
					03.871	CROSSOVER			
					03.891	SPUR TO EDISON ST			
					03.891	PARKWAY CHURCH OF GOD			
					04.024		6	72I	20,671
					04.024 MU740	DAVIS ST			
					04.024	CROSSOVER			
					04.037	SPUR FR DAVIS ST			
					04.129 MU1900	NAYLOR ST			
					04.129	TRAFFIC SIGNAL			
					04.129	CROSSOVER			
					04.216	SALISBURY BRANCH			
					04.295 MU2720	TRUITT ST			
					04.295	TRAFFIC SIGNAL			
					04.295	CROSSOVER			
					04.375	SPUR TO E MAIN ST			
					04.379	SPUR FR MD 346			
					04.392				18,091
					04.392 MD346	E MAIN ST			
					04.392 MU1632	E MAIN ST			
					04.392	TRAFFIC SIGNAL			
					04.392	CROSSOVER			
					04.416	SPUR FR E MAIN ST			
					04.453	SPUR TO MAIN ST			
		UNPROTECTED			04.530		5	60I	

*A,B = UNIMPROVED; C = GRADED & DRAINED; D,E = SOIL, GRAVEL, STONE; F,G = LOW TYPE BITUMINOUS
H,I = HIGH TYPE BITUMINOUS; J = CONCRETE; K = BRICK; L = BLOCK

STATE HIGHWAY LOCATION REFERENCE

COUNTY: WICOMICO

DISTRICT: 1

DATE: 12/31/06

ROUTE NUMBER: US 50BU CONTINUED

INVENTORY DIRECTION: EAST

ROUTE NAME: E SALISBURY PKWY

STATE SYSTEM	FUNCTIONAL CLASS	MEDIAN TYPE	ACCESS CONTROL	NHS	MILEPOINT	MILEPOINT DESCRIPTION	MARKED LANES	SURFACE WIDTH/TYPER*	AADT
STATE PRIMARY	U URB FRWY EXPWY	UNPROTECTED	PARTIAL	NOT NHS	04.530	MILE MARKER 113.0	5	60I	18,091
					04.579		4	48I	
	R				04.699	OUT CORP LMTS SALISBURY			
					04.703	SPEED LIMIT 45 MPH			
					04.824	SPUR TO CIVIC AVE			
					04.824	SPUR FR CIVIC AVE			
					04.847	TRAFFIC SIGNAL			
					04.847	CO286 CIVIC AVE			
					04.847	MU545 CIVIC AVE			
					04.881	SPUR TO CIVIC AVE			
					04.881	SPUR FR CIVIC AVE			
	U				04.981	IN CORP LMTS SALISBURY			
					05.026	SPEED LIMIT 55 MPH			
	R				05.162	OUT CORP LMTS SALISBURY			
					05.226	SPUR TO BEAGLIN PARK DR			
		POSITIVE BARRIER			05.249				
					05.249	MU124 BEAGLIN PARK DR			
					05.249	CROSSOVER			
					05.249	OP962 BEAGLIN PARK DR			
					05.249	TRAFFIC SIGNAL			
		UNPROTECTED			05.273				
					05.273	SPUR FR BEAGLIN PARK DR			
					05.273	SPUR TO OP 962			
					05.412	EMMANUEL WESLEYAN CHURCH			
	U	POSITIVE BARRIER			05.426				
					05.426	IN CORP LMTS SALISBURY			
					05.486	TRAVEL ADVISORY SIGN			
					05.574	MILE MARKER 114.0			
					05.831	SPUR TO PHILIP MORRIS DR			
					05.831	SPUR FR PHILIP MORRIS DR			
					05.864	TRAFFIC SIGNAL			
					05.864	CO774 PHILLIP MORRIS DR			
					05.864	MU2167 PHILLIP MORRIS DR			
					05.864	CROSSOVER			
					05.891	SPUR TO PHILIP MORRIS DR			

*A,B = UNIMPROVED; C = GRADED & DRAINED; D,E = SOIL, GRAVEL, STONE; F,G = LOW TYPE BITUMINOUS
H,I = HIGH TYPE BITUMINOUS; J = CONCRETE; K = BRICK; L = BLOCK

STATE HIGHWAY LOCATION REFERENCE

COUNTY: WICOMICO
DISTRICT: 1
DATE: 12/31/06

ROUTE NUMBER: US 50BU CONTINUED

INVENTORY DIRECTION: EAST

ROUTE NAME: E SALISBURY PKWY

STATE SYSTEM	FUNCTIONAL CLASS	MEDIAN TYPE	ACCESS CONTROL	NHS	MILEPOINT	MILEPOINT DESCRIPTION	MARKED LANES	SURFACE WIDTH/TYPE*	AADT
STATE PRIMARY	U URB FRWY EXPWY	POSITIVE BARRIER	PARTIAL	NOT NHS	05.891	SPUR FR PHILIP MORRIS DR	4	48I	18,091
					06.216	SPUR TO TILGHMAN RD			
					06.216	SPUR FR TILGHMAN RD			
					06.259 CO290	TILGHMAN RD			
					06.259	TRAFFIC SIGNAL			
					06.259	CROSSOVER			
					06.298	SPUR TO TILGHMAN RD			
					06.298	SPUR FR TILGHMAN RD			
					06.529	MILE MARKER 115.0			
					06.529	SPUR TO AUTUMN GROVE CT			
					06.562	CROSSOVER			
					06.562 MU 83	AUTUMN GROVE CT			
					06.597	SPUR FR AUTUMN GROVE CT			
					06.635 RP 13- 6	RAMP 6 FR US 50BU EB TO US 13 SB			
					06.635 RP 13- 8	RAMP 8 FR US 13/50 SB TO US 50BU WB			
					06.736 RP 13- 7	RAMP 7 FR US 50BU WB TO RAMP 6 (TO US13)			
					06.736	CROSSOVER			
					06.816 RP 13- 5	RAMP 5 FR US 13 SB TO US 50BU EB			
NAME: OCEAN GATEWAY	R				06.846	OUT CORP LMTS SALISBURY			
					06.866	US 13 (SB/L)			
					06.878 US 50	OCEAN GATEWAY (AHEAD)			
					06.878 US 13	SALISBURY BYPASS			
					06.878	STRUC #22033			

ROUTE NUMBER: US 50UA

INVENTORY DIRECTION: WEST

ROUTE NAME: NAYLOR MILL RD

STATE SYSTEM	FUNCTIONAL CLASS	MEDIAN TYPE	ACCESS CONTROL	NHS	MILEPOINT	MILEPOINT DESCRIPTION	MARKED LANES	SURFACE WIDTH/TYPE*	AADT
STATE SECONDARY	R URB COLL	NONE (UNDIV)	NONE	NOT NHS	03.030		2	24I	13,980
					03.030 CO1244	MILFORD TWILLEY DR			
					03.030 CO416	NAYLOR MILL RD (BACK)			
					03.120 RP 50- 4	RAMP 4 FR US 50UA NB TO US 50 EB			
					03.120 RP 50- 6	RAMP 6 FR US 50 EB TO US 50UA SB			

*A,B = UNIMPROVED; C = GRADED & DRAINED; D,E = SOIL, GRAVEL, STONE; F,G = LOW TYPE BITUMINOUS
H,I = HIGH TYPE BITUMINOUS; J = CONCRETE; K = BRICK; L = BLOCK

STATE HIGHWAY LOCATION REFERENCE

COUNTY: WICOMICO

DISTRICT: 1

DATE: 12/31/06

ROUTE NUMBER: US 50UA CONTINUED

INVENTORY DIRECTION: WEST

ROUTE NAME: NAYLOR MILL RD

STATE SYSTEM	FUNCTIONAL CLASS	MEDIAN TYPE	ACCESS CONTROL	NHS	MILEPOINT	MILEPOINT DESCRIPTION	MARKED LANES	SURFACE WIDTH/TYPE*	AADT
STATE SECONDARY	R URB COLL	NONE (UNDIV)	NONE	NOT NHS	03.190 US 50	SALISBURY BYPASS	2	24I	13,980
					03.190	STRUC # 22047			
					03.240 RP 50- 2	RAMP 2 FR US 50 WB TO US 50UA NB			
					03.240 RP 50- 8	RAMP 8 FR US 50UA SB TO US 50 WB			
					03.390 CO1245	WEST RD			
					03.390 CO416	NAYLOR MILL RD (AHEAD)			

*A,B = UNIMPROVED; C = GRADED & DRAINED; D,E = SOIL, GRAVEL, STONE; F,G = LOW TYPE BITUMINOUS
H,I = HIGH TYPE BITUMINOUS; J = CONCRETE; K = BRICK; L = BLOCK