

2007

Calendar Year

HIGHWAY LOCATION REFERENCE

ALL INTERSECTIONS

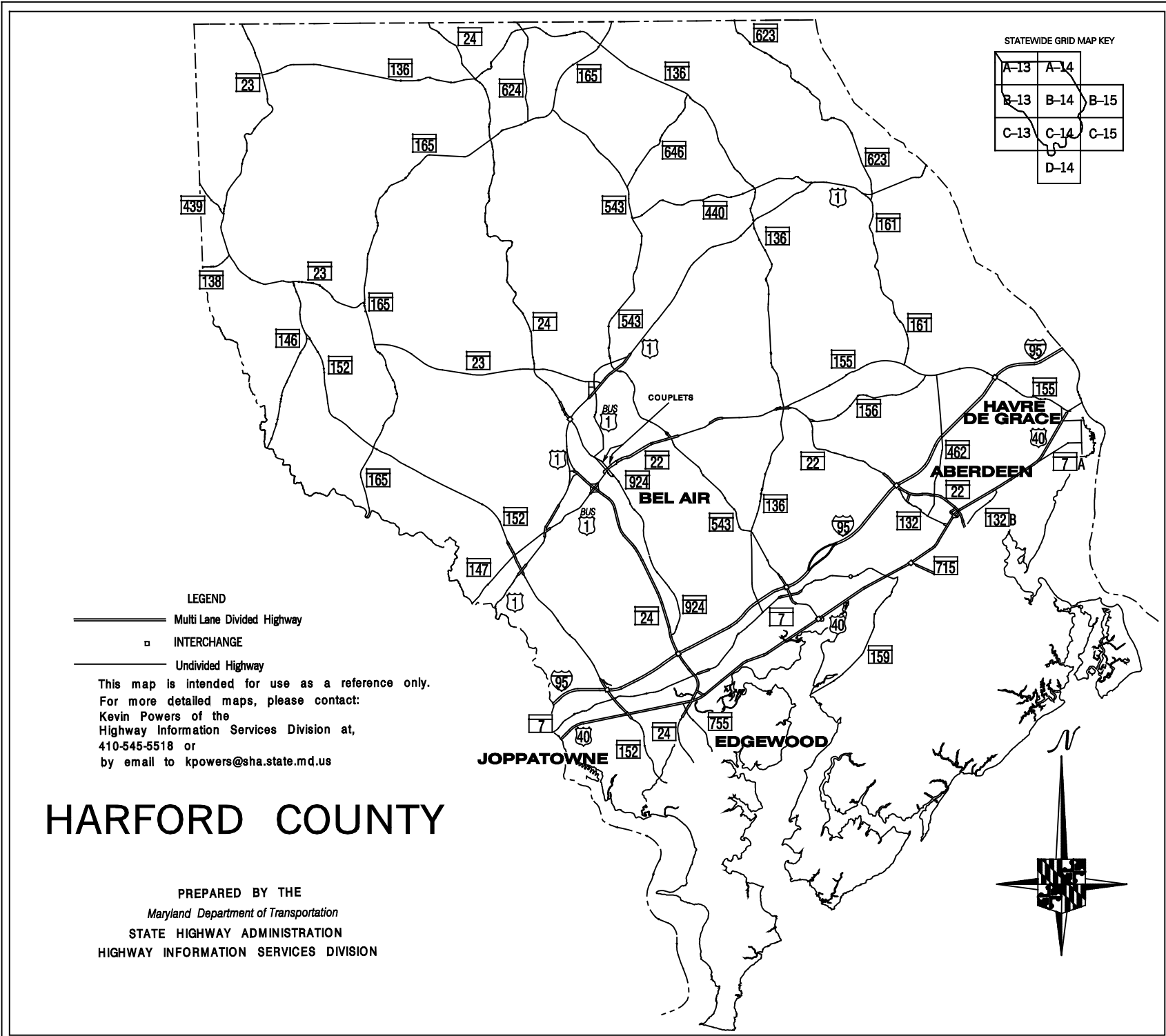
Data as of December 31, 2007

HARFORD

COUNTY

SHA DISTRICT #4




H



STATEWIDE GRID MAP KEY

A-13	A-14	
B-13	B-14	B-15
C-13	C-14	C-15
	D-14	


LEGEND

-  Multi Lane Divided Highway
-  INTERCHANGE
-  Undivided Highway

This map is intended for use as a reference only.
 For more detailed maps, please contact:
 Kevin Powers of the
 Highway Information Services Division at,
 410-545-5518 or
 by email to kpowers@sha.state.md.us

HARFORD COUNTY

PREPARED BY THE
 Maryland Department of Transportation
 STATE HIGHWAY ADMINISTRATION
 HIGHWAY INFORMATION SERVICES DIVISION



ROUTE ALERT LIST

HARFORD COUNTY

MD 132-C - newly assigned route, formerly listed as a spur from MD 22 to MD 132 in Aberdeen; it was determined that this spur functions as a mainline connection due to business access. Its status has been upgraded accordingly.

MARYLAND STATE HIGHWAY ADMINISTRATION
HIGHWAY INFORMATION SERVICES DIVISION
STATE MAINTAINED HIGHWAYS ON THE NATIONAL HIGHWAY SYSTEM
AS OF DECEMBER 31, 2007

COUNTY: HARFORD

ROUTE	MAINLINE	BEG DESCRIPTION	END DESCRIPTION	NHS TYPE
IS 95	MAINLINE	0.000	BALTIMORE CO/L	NHS SYSTEM
MD 22	MAINLINE	9.817 IS 95	J F K MEMORIAL HWY	NHS SYSTEM
MD 24	MAINLINE	1.700 MD 755	EDGEWOOD RD	PUBLIC TRANSIT
MD 24	MAINLINE	3.650 IS 95	J F K MEMORIAL HWY	NHS SYSTEM
MD 755	MAINLINE	0.020	ENT TO EDGEWOOD MARC STATION	PUBLIC TRANSIT
US 1	MAINLINE	0.000	BALTIMORE CO/L	NHS SYSTEM

STATE HIGHWAY ADMINISTRATION OF MARYLAND
HIGHWAY INFORMATION SERVICES DIVISION
DATA SUPPORT GROUP

STATE HIGHWAY LOCATION REFERENCE

COUNTY: HARFORD

DISTRICT: 4

DATE: 12/31/07

ROUTE NUMBER: IS 95

INVENTORY DIRECTION: NORTH

ROUTE NAME: J F K MEMORIAL HWY

STATE SYSTEM	FUNCTIONAL CLASS	MEDIAN TYPE	ACCESS CONTROL	NHS	MILEPOINT	MILEPOINT DESCRIPTION	MARKED LANES	SURFACE WIDTH/TYPE*	AADT
STATE PRIMARY	R RUR INTERSTATE	POSITIVE BARRIER	FULL	NHS	00.000		8	96I	161,781
					00.000	BALTIMORE CO/L			
					00.000	STRUC #BX726 LITTLE GUNPOWDER FALLS			
					00.000	TOLL MAINTENANCE			
					00.020	END BRIDGE			
					00.440	INTERSTATE MILE MARKER 73.0			
					00.540	48" RCP			
					00.820	CO260 OLD JOPPA RD			
					00.820	STRUC #HX734			
					00.890	VARIABLE MESSAGE SIGN #827 (SB/L)			
					00.970	CBC - 10'X100'X5'			
					01.030				
					01.250	RP 95- 3 RAMP 3 FR IS 95 EB TO MD 152 NB			
					01.310	RP 95- 1 RAMP 1 FR MD 152 NB TO IS 95 SB			
					01.390	72" RCP			
					01.450	INTERSTATE MILE MARKER 74.0			
					01.590	CO1329 OLD MOUNTAIN RD S			
					01.590	STRUC #HX742			
					01.700				144,900
					01.700	MD152 MOUNTAIN RD			
					01.700	STRUC #HX743			
					01.700	EXIT #74			
					01.900	RP 95- 2 RAMP 2 FR IS 95 WB TO MD 152 NB			
					01.940	RP 95- 5 RAMP 5 FR MD 152 SB TO IS 95 EB			
					02.280	72" CMP			
					02.320	SPEED LIMIT 65 MPH			
					02.420	INTERSTATE MILE MARKER 75.0			
					02.450	VARIABLE MESSAGE SIGN #824 (NB/L)			
					02.460	CO283 CLAYTON RD			
					02.460	STRUC #HX751			
					02.650	VARIABLE MESSAGE SIGN #825 (SB/L)			
					02.696		7	84I	
					03.270	BEGIN BRIDGE			
					03.280	CO486 WINTERS RUN RD			

*A,B = UNIMPROVED; C = GRADED & DRAINED; D,E = SOIL, GRAVEL, STONE; F,G = LOW TYPE BITUMINOUS
H,I = HIGH TYPE BITUMINOUS; J = CONCRETE; K = BRICK; L = BLOCK

STATE HIGHWAY ADMINISTRATION OF MARYLAND
HIGHWAY INFORMATION SERVICES DIVISION
DATA SUPPORT GROUP

STATE HIGHWAY LOCATION REFERENCE

COUNTY: HARFORD
DISTRICT: 4
DATE: 12/31/07

ROUTE NUMBER: IS 95 CONTINUED

INVENTORY DIRECTION: NORTH

ROUTE NAME: J F K MEMORIAL HWY

STATE SYSTEM	FUNCTIONAL CLASS	MEDIAN TYPE	ACCESS CONTROL	NHS	MILEPOINT	MILEPOINT DESCRIPTION	MARKED LANES	SURFACE WIDTH/TYPE*	AADT
STATE PRIMARY	R RUR INTERSTATE	POSITIVE BARRIER	FULL	NHS	03.280 CO2146	FASHION WAY	7	84I	144,900
	URB INTERSTATE				03.290				
					03.290	STRUC #HX758 WINTERS RUN			
					03.320	END BRIDGE			
					03.430	INTERSTATE MILE MARKER 76.0			
					03.600		6	72I	
					03.640 RP 95- 8	RAMP 8 FR MD 24 SB TO IS 95 WB			
					03.640 RP 95- 6	RAMP 6 FR IS 95 EB TO MD 24 SB			
					03.804	DRAINAGE 36" RCP			
					03.940 RP 95- 7	RAMP 7 FR IS 95 WB TO MD 24 SB			
					04.030				115,660
					04.030 MD 24	VIETNAM VETERANS MEMORIAL HWY			
					04.030	EXIT #77			
					04.030	STRUC #HX765			
					04.090 RP 95- 1	RAMP 1 FR MD 24 NB TO IS 95 WB			
					04.090 RP 95- 3	RAMP 3 FR IS 95 EB TO MD 24 NB			
					04.360 RP 95- 2	RAMP 2 FR IS 95 WB TO MD 24 NB			
					04.450 RP 95- 4	RAMP 4 FR MD 24 NB TO IS 95 EB			
					04.450	INTERSTATE MILE MARKER 77.0			
					04.650	CBC - 11'X100'X5'			
					05.360	CROSSOVER			
					05.430	INTERSTATE MILE MARKER 78.0			
					05.430	VARIABLE MESSAGE SIGN #828 (NB/L)			
		UNPROTECTED			05.460				
					05.460 CO1044	ABINGDON RD			
					05.460	STRUC #HX780			
					06.320	INTERSTATE MILE MARKER 79.0			
					06.470	CROSSOVER			
		POSITIVE BARRIER			06.610				
					06.610	BEGIN BRIDGE			
					06.620	STRUC #HX793 BYNUM RUN			
					06.630	END BRIDGE			
					06.810 MD136	CALVARY RD			
					06.810	STRUC #HX796			
					07.040	VARIABLE MESSAGE SIGN #829 (SB/L)			

*A,B = UNIMPROVED; C = GRADED & DRAINED; D,E = SOIL, GRAVEL, STONE; F,G = LOW TYPE BITUMINOUS
H,I = HIGH TYPE BITUMINOUS; J = CONCRETE; K = BRICK; L = BLOCK

STATE HIGHWAY ADMINISTRATION OF MARYLAND
HIGHWAY INFORMATION SERVICES DIVISION
DATA SUPPORT GROUP

STATE HIGHWAY LOCATION REFERENCE

COUNTY: HARFORD

DISTRICT: 4

DATE: 12/31/07

ROUTE NUMBER: IS 95 CONTINUED

INVENTORY DIRECTION: NORTH

ROUTE NAME: J F K MEMORIAL HWY

STATE SYSTEM	FUNCTIONAL CLASS	MEDIAN TYPE	ACCESS CONTROL	NHS	MILEPOINT	MILEPOINT DESCRIPTION	MARKED LANES	SURFACE WIDTH/TYPE*	AADT
STATE PRIMARY	R URB INTERSTATE	POSITIVE BARRIER	FULL	NHS	07.090	BEGIN BRIDGE	6	72I	115,660
					07.100	STRUC #HX799 JAMES RUN			
					07.110	END BRIDGE			
					07.240	INTERSTATE MILE MARKER 80.0			
					07.290 RP 95- 1	RAMP 1 FR IS 95 NB TO MD 543 WB			
					07.420 RP 95- 7	RAMP 7 FR MD 543 WB TO IS 95 SB			
					07.740				95,980
					07.740 MD543	CRESWELL RD			
					07.740	STRUC #12077			
					07.740	EXIT #80			
					08.080 RP 95- 5	RAMP 5 FR IS 95 SB TO MD 543 EB			
					08.080 RP 95- 3	RAMP 3 FR MD 543 EB TO IS 95 NB			
					08.180	CROSSOVER			
					08.240	INTERSTATE MILE MARKER 81.0			
	RUR INTERSTATE				08.370				
					08.630				
					08.750 IS 95M	IS 95 SERVICE AREA			
					08.780 IS 95N	IS 95 SERVICE AREA			
					08.800	60" CMP			
					09.240	INTERSTATE MILE MARKER 82.0			
					09.390	48" RCP			
					09.600	48" RCP			
					09.620 IS 95M	IS 95 SERVICE AREA			
		UNPROTECTED			09.650				
					09.650 IS 95N	IS 95 SERVICE AREA			
					09.810	72" CMP			
					10.260	INTERSTATE MILE MARKER 83.0			
		POSITIVE BARRIER			10.300				
					10.300	CROSSOVER			
					10.630	VARIABLE MESSAGE SIGN #830 (NB/L)			
					10.930 CO330	STEPNEY RD			
					10.930	STRUC #HX837			
					10.960	VARIABLE MESSAGE SIGN #831 (SB/L)			
					11.270	INTERSTATE MILE MARKER 84.0			
					11.330	48" RCP			

*A,B = UNIMPROVED; C = GRADED & DRAINED; D,E = SOIL, GRAVEL, STONE; F,G = LOW TYPE BITUMINOUS
H,I = HIGH TYPE BITUMINOUS; J = CONCRETE; K = BRICK; L = BLOCK

STATE HIGHWAY ADMINISTRATION OF MARYLAND
HIGHWAY INFORMATION SERVICES DIVISION
DATA SUPPORT GROUP

STATE HIGHWAY LOCATION REFERENCE

COUNTY: HARFORD
DISTRICT: 4
DATE: 12/31/07

ROUTE NUMBER: IS 95 CONTINUED
INVENTORY DIRECTION: NORTH
ROUTE NAME: J F K MEMORIAL HWY

STATE SYSTEM	FUNCTIONAL CLASS	MEDIAN TYPE	ACCESS CONTROL	NHS	MILEPOINT	MILEPOINT DESCRIPTION	MARKED LANES	SURFACE WIDTH/TYPER*	AADT
STATE PRIMARY	R URB INTERSTATE	POSITIVE BARRIER	FULL	NHS	11.450		6	72I	95,980
					11.485				
					11.595	RP 95-11 RAMP 11 FR IS 95 SB TO IS 95 SB			
					11.595	RP 95-10 RAMP 10 FR IS 95 NB TO IS 95 NB			
					12.170				92,540
					12.170	MD 22 ABERDEEN THRUWAY			
					12.170	STRUC #HX849			
					12.170	EXIT #85			
					12.272	INTERSTATE MILE MARKER 85.0			
	U				12.350	IN CORP LMTS ABERDEEN			
					12.613	RP 95-11 RAMP 11 FR IS 95 SB TO IS 95 SB			
	R				12.690	OUT CORP LMTS ABERDEEN			
					12.742	RP 95-10 RAMP 10 FR IS 95 NB TO IS 95 NB			
					12.900	STRUC #HX856 CARSINS RUN			
	RUR INTERSTATE				13.170				
					13.170	CO392 MAXA RD			
					13.170	STRUC #HX859			
					13.290	INTERSTATE MILE MARKER 86.0			
					13.590	STRUC #HX863 SWAN CREEK			
					13.870				
					14.140	BEGIN BRIDGE			
					14.160	MD462 PARADISE RD			
					14.160	STRUC #HX866			
					14.180	END BRIDGE			
					14.220	VARIABLE MESSAGE SIGN #833 (NB/L)			
					14.230	VARIABLE MESSAGE SIGN #832 (SB/L)			
					14.280	INTERSTATE MILE MARKER 87.0			
					14.490	CROSSOVER			
					15.100	CO411 CHAPEL RD			
					15.100	STRUC #HX878			
					15.300	INTERSTATE MILE MARKER 88.0			
					15.690	CO1065 EARLTON RD			
					15.690	STRUC #HX881			
					15.790	60" RCP			
					16.100	RP 95- 8 RAMP 8 FR MD 155 SB TO IS 95 WB			

*A,B = UNIMPROVED; C = GRADED & DRAINED; D,E = SOIL, GRAVEL, STONE; F,G = LOW TYPE BITUMINOUS
H,I = HIGH TYPE BITUMINOUS; J = CONCRETE; K = BRICK; L = BLOCK

STATE HIGHWAY LOCATION REFERENCE

COUNTY: HARFORD
DISTRICT: 4
DATE: 12/31/07

ROUTE NUMBER: IS 95 CONTINUED

INVENTORY DIRECTION: NORTH

ROUTE NAME: J F K MEMORIAL HWY

STATE SYSTEM	FUNCTIONAL CLASS	MEDIAN TYPE	ACCESS CONTROL	NHS	MILEPOINT	MILEPOINT DESCRIPTION	MARKED LANES	SURFACE WIDTH/TYPE*	AADT
STATE PRIMARY	R RUR INTERSTATE	POSITIVE BARRIER	FULL	NHS	16.120	CBC - 10'X150'X5'	6	72I	92,540
					16.160 RP 95- 6	RAMP 6 FR IS 95 EB TO MD 155 SB			
					16.300	INTERSTATE MILE MARKER 89.0			
					16.510				81,400
					16.510 MD155	LEVEL RD			
					16.510	STRUC #HX890			
					16.510	EXIT #89			
					16.860 RP 95- 4	RAMP 4 FR MD 155 NB TO IS 95 EB			
					16.890 RP 95- 2	RAMP 2 FR IS 95 WB TO MD 155 NB			
					16.930	48" RCP			
					16.980 CO180	LAPIDUM RD			
					16.980	STRUC #HX894			
					17.320	INTERSTATE MILE MARKER 90.0			
					17.350	CROSSOVER			
					17.730	48" CMP			
					17.970		6	80J	
					17.970	BEGIN BRIDGE			
					18.390	STRUC #HX907 SUSQUEHANNA RIVER			
					18.390	CECIL CO/L			

ROUTE NUMBER: IS 95M

INVENTORY DIRECTION: EAST

ROUTE NAME: IS 95 SERVICE AREA

STATE SYSTEM	FUNCTIONAL CLASS	MEDIAN TYPE	ACCESS CONTROL	NHS	MILEPOINT	MILEPOINT DESCRIPTION	MARKED LANES	SURFACE WIDTH/TYPE*	AADT
STATE SECONDARY	R RUR LOCAL	NONE (UNDIV)	NONE	NOT NHS	00.000		1	15I	0
					00.000 IS 95	J F K MEMORIAL HWY			
					00.000	TOLL MAINTENANCE			
					00.256		2	24I	
					00.410		2	36I	
					00.460		2	20I	
					00.530		1	18I	
					00.610		1	15I	
					00.860 IS 95	J F K MEMORIAL HWY			

*A,B = UNIMPROVED; C = GRADED & DRAINED; D,E = SOIL, GRAVEL, STONE; F,G = LOW TYPE BITUMINOUS
H,I = HIGH TYPE BITUMINOUS; J = CONCRETE; K = BRICK; L = BLOCK

STATE HIGHWAY ADMINISTRATION OF MARYLAND
HIGHWAY INFORMATION SERVICES DIVISION
DATA SUPPORT GROUP

STATE HIGHWAY LOCATION REFERENCE

COUNTY: HARFORD

DISTRICT: 4

DATE: 12/31/07

ROUTE NUMBER: IS 95N
INVENTORY DIRECTION: EAST
ROUTE NAME: IS 95 SERVICE AREA

STATE SYSTEM	FUNCTIONAL CLASS	MEDIAN TYPE	ACCESS CONTROL	NHS	MILEPOINT	MILEPOINT DESCRIPTION	MARKED LANES	SURFACE WIDTH/TYPE*	AADT
STATE SECONDARY	R RUR LOCAL	NONE (UNDIV)	NONE	NOT NHS	00.000		1	15I	0
					00.000 IS 95	J F K MEMORIAL HWY			
					00.000	TOLL MAINTENANCE			
					00.180		1	16I	
					00.350		1	24I	
					00.550		1	15I	
					00.770		1	14I	
					00.860 IS 95	J F K MEMORIAL HWY			

ROUTE NUMBER: MD 7
INVENTORY DIRECTION: EAST
ROUTE NAME: PHILADELPHIA RD

STATE SYSTEM	FUNCTIONAL CLASS	MEDIAN TYPE	ACCESS CONTROL	NHS	MILEPOINT	MILEPOINT DESCRIPTION	MARKED LANES	SURFACE WIDTH/TYPE*	AADT
STATE SECONDARY	R URB MINOR ART	NONE (UNDIV)	NONE	NOT NHS	00.000		2	22I	7,491
					00.000	BALTIMORE CO/L			
					00.000	STRUC #3012 LITTLE GUNPOWDER FALLS			
					00.060 CO497	ALEXIS DR			
					00.060 CO508	JOPPA FARM RD			
					00.340 CO494	BULLS LA			
					00.400	SPEED LIMIT 40 MPH			
					00.430 OP218	HERBERT RD			
					00.540 CO2051	MANDEVILLE RD			
					00.540	COMMUNITY BAPTIST CHURCH			
		PAINTED			00.650		2	24I	
		NONE (UNDIV)			00.704		2	22I	
		PAINTED			00.740				
					00.740 CO2380	GUNPOWDER RIDGE RD			
		NONE (UNDIV)			00.800				
					01.060 CO260	OLD JOPPA RD			
					01.060 CO1997	OLD JOPPA RD EXT			
					01.180	JOPPA CHURCH OF GOD			
					01.200 OP1598	GINGERBREAD RD			
					01.280 CO505	JOPPA RD			
					01.700	PAULS LA			

*A,B = UNIMPROVED; C = GRADED & DRAINED; D,E = SOIL, GRAVEL, STONE; F,G = LOW TYPE BITUMINOUS
H,I = HIGH TYPE BITUMINOUS; J = CONCRETE; K = BRICK; L = BLOCK

STATE HIGHWAY ADMINISTRATION OF MARYLAND
HIGHWAY INFORMATION SERVICES DIVISION
DATA SUPPORT GROUP

STATE HIGHWAY LOCATION REFERENCE

COUNTY: HARFORD
DISTRICT: 4
DATE: 12/31/07

ROUTE NUMBER: MD 7 CONTINUED
INVENTORY DIRECTION: EAST
ROUTE NAME: PHILADELPHIA RD

STATE SYSTEM	FUNCTIONAL CLASS	MEDIAN TYPE	ACCESS CONTROL	NHS	MILEPOINT	MILEPOINT DESCRIPTION	MARKED LANES	SURFACE WIDTH/TYPE*	AADT
STATE SECONDARY	R URB MINOR ART	NONE (UNDIV)	NONE	NOT NHS	01.920 CO1329	OLD MOUNTAIN RD S	2	22I	7,491
					02.050		2	24I	7,841
					02.050 MD152	MOUNTAIN RD			
					02.050	TRAFFIC SIGNAL			
					02.184	JOPPA FOREST DR			
					02.280	CEMETERY			
					02.310	TRINITY LUTHERAN CHURCH			
					02.770 CO283	CLAYTON RD			
					02.940 OP126	BLOSSOM DR			
					03.390 OP125	RASPE LA			
		PAINTED			03.530				
		NONE (UNDIV)			03.571				
					03.640 CO2146	FASHION WAY			
					03.640	TRAFFIC SIGNAL			
		PAINTED			03.650				
					03.690	BEGIN BRIDGE			
					03.700	STRUC #12011 WINTERS RUN			
		NONE (UNDIV)			03.710				
					03.710	END BRIDGE			
					03.950		2	38I	
					04.030 CO1988	EDGEWOOD RD			
					04.030	TRAFFIC SIGNAL			
					04.080		2	20I	
					04.080 OP120	NO NAME			
					04.370 CO1045	VAN BIBBER RD			
					04.450		2	38I	
					04.487	SPUR FR MD 24			
					04.520				14,791
					04.520 MD 24	VIETNAM VETERANS MEMORIAL HWY			
					04.520	TRAFFIC SIGNAL			
					04.529	SPUR FR MD 24			
		CENTER TLA (UNDIV)			04.600		2	24I	
					04.610 OP124	NO NAME			
					04.640 CO553	CLEARVIEW RD			
					04.710 CO1828	CONTINENTAL DR			

*A,B = UNIMPROVED; C = GRADED & DRAINED; D,E = SOIL, GRAVEL, STONE; F,G = LOW TYPE BITUMINOUS
H,I = HIGH TYPE BITUMINOUS; J = CONCRETE; K = BRICK; L = BLOCK

STATE HIGHWAY ADMINISTRATION OF MARYLAND
HIGHWAY INFORMATION SERVICES DIVISION
DATA SUPPORT GROUP

STATE HIGHWAY LOCATION REFERENCE

COUNTY: HARFORD
DISTRICT: 4
DATE: 12/31/07

ROUTE NUMBER: MD 7 CONTINUED

INVENTORY DIRECTION: EAST

ROUTE NAME: PHILADELPHIA RD

STATE SYSTEM	FUNCTIONAL CLASS	MEDIAN TYPE	ACCESS CONTROL	NHS	MILEPOINT	MILEPOINT DESCRIPTION	MARKED LANES	SURFACE WIDTH/TYPE*	AADT
STATE SECONDARY	R URB MINOR ART	CENTER TLA (UNDIV)	NONE	NOT NHS	04.710	TRAFFIC SIGNAL	2	24I	14,791
					04.742	WILLIAM PACA ELEMENTARY SCHOOL			
					04.886	OLD POST ELEMENTARY SCHOOL			
		NONE (UNDIV)			04.960				
					04.960 CO1829	GOVERNOR CT			
		PAINTED			04.980				
		NONE (UNDIV)			05.020		2	22I	
					05.260	STRUC #12081 HAHA BRANCH			
					05.260	5 - 60" CMP			
					05.280		2	40I	
					05.290		2	24I	
					05.320	FOUR SEASONS DR			
					05.590 CO571	SAM HILL DR			
					05.620 OP123	PEVERLY RD			
					06.030		2	30I	
		CENTER TLA (UNDIV)			06.060		2	24I	
					06.060 CO457	COKESBURY RD			
		NONE (UNDIV)			06.110				
					06.129		2	30I	
					06.160		2	24I	12,151
					06.160 CO1044	ABINGDON RD			
					06.160	TRAFFIC SIGNAL			
					06.200		2	20I	
					06.290		2	22I	
					06.290 CO555	POMEROY AVE			
					06.310 CO471	MILL RD			
					06.370 CO2670	HIDDEN BROOK CT			
					06.450 CO2061	CRYSTAL RIDGE CT			
					06.600 CO1854	VALLEY FORGE WAY			
					06.600 CO2064	HIDDEN STREAM DR			
					06.710	JOHN WESLEY U.N.C.CHURCH & CEMETERY			
					06.870 CO1826	MY LADYS DR			
					06.870 CO2231	HARFORD TOWN DR			
					07.020	SPEED LIMIT 45 MPH			

*A,B = UNIMPROVED; C = GRADED & DRAINED; D,E = SOIL,GRAVEL,STONE; F,G = LOW TYPE BITUMINOUS
H,I = HIGH TYPE BITUMINOUS; J = CONCRETE; K = BRICK; L = BLOCK

STATE HIGHWAY ADMINISTRATION OF MARYLAND
HIGHWAY INFORMATION SERVICES DIVISION
DATA SUPPORT GROUP

STATE HIGHWAY LOCATION REFERENCE

COUNTY: HARFORD
DISTRICT: 4
DATE: 12/31/07

ROUTE NUMBER: MD 7 CONTINUED
INVENTORY DIRECTION: EAST
ROUTE NAME: PHILADELPHIA RD

STATE SYSTEM	FUNCTIONAL CLASS	MEDIAN TYPE	ACCESS CONTROL	NHS	MILEPOINT	MILEPOINT DESCRIPTION	MARKED LANES	SURFACE WIDTH/TYPE*	AADT
STATE SECONDARY	R URB MINOR ART	NONE (UNDIV)	NONE	NOT NHS	07.060 CO449	BUSH RD	2	22I	12,151
					07.080	CBC 8'X24'X2'			
					07.110	STRUC #12010 BYNUM RUN			
					07.280				10,871
					07.280 MD136	CALVARY RD			
					07.560	STRUC #12009 JAMES RUN			
					07.900		2	36I	
		CURBED			07.930				
					08.000		4	48I	
					08.000 CO1740	HANDLIR DR			
					08.000 CO1940	BANE BERRY DR			
					08.000	CROSSOVER			
					08.220	SPUR TO MD 543			
					08.220	SPUR FR MD 543			
					08.250				12,731
					08.250 MD543	CRESWELL RD			
					08.250	TRAFFIC SIGNAL			
					08.270	SPUR FR MD 543			
					08.270	SPUR TO MD 543			
					08.340	JAMES WAY			
					08.390 CO1742	BELCAMP RD			
					08.460		3	48I	
					08.513		2	48I	
		NONE (UNDIV)			08.580		2	30I	
					08.580 CO2126	BRISTOL FOREST DR			
					08.670 CO2126	BRISTOL FOREST DR			
					08.860	72" CMP			
		PAINTED			08.890		2	24I	
		NONE (UNDIV)			08.950		2	20I	
					08.950 CO2628	ASHFORD DR			
					08.988		2	30I	
					09.056		2	20I	
					09.120 CO1739	CRESWELL RD			
					09.260 CO1510	BRASS MILL RD			
					09.400	DRAINAGE STRUC #12110X0			

*A,B = UNIMPROVED; C = GRADED & DRAINED; D,E = SOIL, GRAVEL, STONE; F,G = LOW TYPE BITUMINOUS
H,I = HIGH TYPE BITUMINOUS; J = CONCRETE; K = BRICK; L = BLOCK

STATE HIGHWAY LOCATION REFERENCE

COUNTY: HARFORD
DISTRICT: 4
DATE: 12/31/07

ROUTE NUMBER: MD 7 CONTINUED

INVENTORY DIRECTION: EAST

ROUTE NAME: PHILADELPHIA RD

STATE SYSTEM	FUNCTIONAL CLASS	MEDIAN TYPE	ACCESS CONTROL	NHS	MILEPOINT	MILEPOINT DESCRIPTION	MARKED LANES	SURFACE WIDTH/TYPE*	AADT
STATE SECONDARY	R URB MINOR ART	NONE (UNDIV)	NONE	NOT NHS	09.670	DRAINAGE STRUC #12111X0	2	20I	12,731
					09.705	BURNT HILL TRAIL			
					09.790 CO2591	SEVEN TRAILS DR			
					09.870		2	22I	
		ROUNDAABOUT			10.180		2	36I	
					10.180	BEGIN ROUNDAABOUT			
					10.190	ROUNDAABOUT			
					10.190 CO2594	HOLLY OAK CIR			
		NONE (UNDIV)			10.200		2	22I	
					10.200	END ROUNDAABOUT			
					10.310	STRUC #12008 GRAYS RUN			
					10.460		2	24I	
					10.460 CO1957	STEPNEY RD S			
					10.570	SICKLE LA (PVT)			
					10.660 CO1993	OLD PHILADELPHIA RD			
					10.970	BEGIN BRIDGE			
					10.980	R/R #CSX 140 805 F			
					10.980	STRUC #12007			
					10.990	END BRIDGE			
					11.070 CO425	LOFLIN RD			
					11.200 MU718	HARDEES DR			
					11.320	TRAFFIC SIGNAL			
					11.320 US 40	S PHILADELPHIA BLVD			
					11.320 MD159	OLD PHILADELPHIA RD (AHEAD)			

NAME: OLD
PHILADELPHIA RD

ROUTE NUMBER: MD 7A

INVENTORY DIRECTION: NORTH

ROUTE NAME: REVOLUTION ST

STATE SYSTEM	FUNCTIONAL CLASS	MEDIAN TYPE	ACCESS CONTROL	NHS	MILEPOINT	MILEPOINT DESCRIPTION	MARKED LANES	SURFACE WIDTH/TYPE*	AADT
STATE SECONDARY	R URB MINOR ART	CURBED	NONE	NOT NHS	00.000		3	48I	10,991
					00.000 OP352	NO NAME (BACK)			
					00.000 US 40	PULASKI HWY			
					00.000	TRAFFIC SIGNAL			

*A,B = UNIMPROVED; C = GRADED & DRAINED; D,E = SOIL, GRAVEL, STONE; F,G = LOW TYPE BITUMINOUS
H,I = HIGH TYPE BITUMINOUS; J = CONCRETE; K = BRICK; L = BLOCK

STATE HIGHWAY ADMINISTRATION OF MARYLAND
HIGHWAY INFORMATION SERVICES DIVISION
DATA SUPPORT GROUP

STATE HIGHWAY LOCATION REFERENCE

COUNTY: HARFORD
DISTRICT: 4
DATE: 12/31/07

ROUTE NUMBER: MD 7A CONTINUED
INVENTORY DIRECTION: NORTH
ROUTE NAME: REVOLUTION ST

STATE SYSTEM	FUNCTIONAL CLASS	MEDIAN TYPE	ACCESS CONTROL	NHS	MILEPOINT	MILEPOINT DESCRIPTION	MARKED LANES	SURFACE WIDTH/TYPE*	AADT
STATE SECONDARY	R URB MINOR ART	NONE (UNDIV)	NONE	NOT NHS	00.030		2	24I	10,991
					00.030	SPUR TO US 40			
					00.030	SPUR FR US 40			
					00.070	BEGIN BRIDGE			
					00.120	R/R #ATK 530 698 V			
					00.120	STRUC #12073			
					00.170	END BRIDGE			
	U				00.220 MU495	OLD BAY LA			
					00.220	TRAFFIC SIGNAL			
					00.220	IN CORP LMTS HAVRE DE GRACE			
		CENTER TLA (UNDIV)			00.260				
	R				00.270	OUT CORP LMTS HAVRE DE GRACE			
					00.279	SPEED LIMIT 35 MPH			
					00.390 CO873	JENNINGS ST			
					00.490 CO874	CASAMIA RD			
	U				00.520	IN CORP LMTS HAVRE DE GRACE			
					00.540 MU 80	BAY BLVD			
					00.590 MU540	PARKWAY AVE			
					00.610	46" RCP			
					00.650 MU 75	BATTERY DR			
					00.680 MU 80	BAY BLVD			
					00.710 MU620	SENECA AVE			
					00.740	SPEED LIMIT 35 MPH			
					00.770 MU700	WEBB LA			
		NONE (UNDIV)			00.860				
		CENTER TLA (UNDIV)			00.900				
					00.900 MU420	LEWIS LA			
					00.900	TRAFFIC SIGNAL			
					00.930	R/R #CR 530 740 S			
					00.940 MU570	PUSEY ST			
					00.988	SUSQUEHANNA HOSE COMPANY STATION #4			
					01.020 MU110	BLOOMSBURY AVE			
					01.060	ALLEGANY ST			
					01.100	2 - 48" RCP			

*A,B = UNIMPROVED; C = GRADED & DRAINED; D,E = SOIL, GRAVEL, STONE; F,G = LOW TYPE BITUMINOUS
H,I = HIGH TYPE BITUMINOUS; J = CONCRETE; K = BRICK; L = BLOCK

STATE HIGHWAY ADMINISTRATION OF MARYLAND
HIGHWAY INFORMATION SERVICES DIVISION
DATA SUPPORT GROUP

STATE HIGHWAY LOCATION REFERENCE

COUNTY: HARFORD
DISTRICT: 4
DATE: 12/31/07

ROUTE NUMBER: MD 7A CONTINUED
INVENTORY DIRECTION: NORTH
ROUTE NAME: REVOLUTION ST

STATE SYSTEM	FUNCTIONAL CLASS	MEDIAN TYPE	ACCESS CONTROL	NHS	MILEPOINT	MILEPOINT DESCRIPTION	MARKED LANES	SURFACE WIDTH/TYPE*	AADT
STATE SECONDARY	U URB MINOR ART	NONE (UNDIV)	NONE	NOT NHS	01.130		2	24I	10,991
					01.160 MU380	JUNIATA ST			
					01.160	TRAFFIC SIGNAL			
		CENTER TLA (UNDIV)			01.180				
					01.182	SPEED LIMIT 30 MPH			
					01.228	WXYCY RADIO STATION			
					01.260 MU 20	ADAMS ST S			
					01.350 MU631	S STOKES ST			
					01.400 MU315	FREEDOM LA			
		NONE (UNDIV)			01.420				
					01.460		2	30I	
NAME: UNION AVE S					01.460 MD490	S UNION AVE			
					01.460 MU590	REVOLUTION ST			
					01.460	TRAFFIC SIGNAL			
					01.490		2	40I	
					01.490	SPEED LIMIT 25 MPH			
					01.530 MU340	GIRARD ST			
					01.600 MU290	FOUNTAIN ST			
					01.670 MU120	BOURBON ST			
					01.730	HAVRE DR GRACE U.M.C.			
NAME: UNION AVE N					01.740 MU220	CONGRESS AVE			
					01.740	TRAFFIC SIGNAL			
					01.767	ST. JOHNS CHURCH			
					01.800	HARFORD COUNTY LIBRARY			
					01.810	HAVRE DE GRACE FIRE/POLICE DEPT 152			
					01.830 MU560	PENNINGTON AVE			
					01.890 MU360	GREEN ST			
					01.960 MU310	FRANKLIN ST			
					02.030		2	38I	
					02.030 MU673	WARREN ST #3			
					02.070 MU610	ST JOHNS ST			
					02.100	R/R #ATK 530 705 D			
NAME: OTSEGO ST					02.120 MU690	WATER ST			
					02.140 MU550	PEARL ST			
					02.160 MU315	FREEDOM LA			

*A,B = UNIMPROVED; C = GRADED & DRAINED; D,E = SOIL,GRAVEL,STONE; F,G = LOW TYPE BITUMINOUS
H,I = HIGH TYPE BITUMINOUS; J = CONCRETE; K= BRICK; L = BLOCK

STATE HIGHWAY ADMINISTRATION OF MARYLAND
HIGHWAY INFORMATION SERVICES DIVISION
DATA SUPPORT GROUP

STATE HIGHWAY LOCATION REFERENCE

COUNTY: HARFORD
DISTRICT: 4
DATE: 12/31/07

ROUTE NUMBER: MD 7A CONTINUED

INVENTORY DIRECTION: NORTH

ROUTE NAME: OTSEGO ST

STATE SYSTEM	FUNCTIONAL CLASS	MEDIAN TYPE	ACCESS CONTROL	NHS	MILEPOINT	MILEPOINT DESCRIPTION	MARKED LANES	SURFACE WIDTH/TYPE*	AADT
STATE SECONDARY	U URB MINOR ART	NONE (UNDIV)	NONE	NOT NHS	02.210 MU630	N STOKES ST	2	38I	10,991
					02.260 MU175	CENTENNIAL LA			
					02.300 MU 30	ADAMS ST N			
					02.340 MU8012	ALLEY #1 1/2			
					02.400		2	32I	
					02.400 MU380	JUNIATA ST			
					02.400	TRAFFIC SIGNAL			
					02.420	PARK & RIDE			
					02.570 MU410	LEGION DR			
					02.640		2	24I	
					02.640	SPUR TO US 40			
					02.660	TRAFFIC SIGNAL			
					02.660 US 40	PULASKI HWY			
					02.660 MD155	OHIO ST			
					02.660 MU520	OTSEGO ST (AHEAD)			

ROUTE NUMBER: MD 22

INVENTORY DIRECTION: EAST

ROUTE NAME: FULFORD AVE

STATE SYSTEM	FUNCTIONAL CLASS	MEDIAN TYPE	ACCESS CONTROL	NHS	MILEPOINT	MILEPOINT DESCRIPTION	MARKED LANES	SURFACE WIDTH/TYPE*	AADT
STATE SECONDARY	U URB OPA	NONE (UNDIV)	NONE	NOT NHS	00.000		2	32I	14,511
					00.000 US 1BU	BALTIMORE PIKE (BACK)			
					00.000 MD924	S MAIN ST			
					00.000	TRAFFIC SIGNAL			
					00.000	BEGIN COUPLET			
					00.040		2	24I	
					00.060 MU 50	S BARNES ST			
					00.060	SPEED LIMIT 30 MPH			
					00.120 MU550	MAITLAND ST			
					00.120	TRAFFIC SIGNAL			
					00.180 MU320	GILES ST			
					00.250		2	30I	
					00.250 MU270	EWING ST			
					00.300		2	38I	

*A,B = UNIMPROVED; C = GRADED & DRAINED; D,E = SOIL, GRAVEL, STONE; F,G = LOW TYPE BITUMINOUS
H,I = HIGH TYPE BITUMINOUS; J = CONCRETE; K = BRICK; L = BLOCK

STATE HIGHWAY ADMINISTRATION OF MARYLAND
HIGHWAY INFORMATION SERVICES DIVISION
DATA SUPPORT GROUP

STATE HIGHWAY LOCATION REFERENCE

COUNTY: HARFORD
DISTRICT: 4
DATE: 12/31/07

ROUTE NUMBER: MD 22 CONTINUED

INVENTORY DIRECTION: EAST

ROUTE NAME: FULFORD AVE

STATE SYSTEM	FUNCTIONAL CLASS	MEDIAN TYPE	ACCESS CONTROL	NHS	MILEPOINT	MILEPOINT DESCRIPTION	MARKED LANES	SURFACE WIDTH/TYPE*	AADT
STATE SECONDARY	U URB OPA	NONE (UNDIV)	NONE	NOT NHS	00.340		2	24I	14,511
	R				00.340	SPUR TO MD 22 WB			
		CURBED			00.350	OUT CORP LMTS BEL AIR			
					00.380		4	52I	24,091
NAME: CHURCHVILLE RD					00.380 MU700	SHAMROCK RD			
					00.380	CROSSOVER			
					00.380 MU700	SHAMROCK RD			
					00.380	END COUPLET			
					00.380 MD 22	CHURCHVILLE RD (WB COUPLET)			
					00.488	SPEED LIMIT 40 MPH			
					00.660 MU510	LEE WAY			
					00.660	CROSSOVER			
					00.760	TRAFFIC SIGNAL			
					00.760	CROSSOVER			
					00.940	BEL AIR DEPARTMENT OF PUBLIC WORKS			
					00.940	CROSSOVER			
					01.060	STRUC #12012 BYNUM RUN			
					01.084	SPEED LIMIT 45 MPH			
					01.110	REDFIELD RD			
		NONE (UNDIV)			01.230		4	48I	
					01.230 CO1218	BRIERHILL DR			
					01.230	TRAFFIC SIGNAL			
		CENTER TLA (UNDIV)			01.280				
		CURBED			01.450		4	52I	27,201
					01.450 CO1036	MOORES MILL RD			
					01.450	TRAFFIC SIGNAL			
					01.450	CROSSOVER			
					01.530	SPEED LIMIT 45 MPH			
					01.570	CROSSOVER			
					01.660 CO1782	TREDMORE RD			
					01.660	CROSSOVER			
					01.900 CO364	HILLSIDE DR			
					01.900 CO1544	ECON DR			
					01.900	CROSSOVER			

*A,B = UNIMPROVED; C = GRADED & DRAINED; D,E = SOIL, GRAVEL, STONE; F,G = LOW TYPE BITUMINOUS
H,I = HIGH TYPE BITUMINOUS; J = CONCRETE; K = BRICK; L = BLOCK

STATE HIGHWAY LOCATION REFERENCE

COUNTY: HARFORD
DISTRICT: 4
DATE: 12/31/07

ROUTE NUMBER: MD 22 CONTINUED

INVENTORY DIRECTION: EAST

ROUTE NAME: CHURCHVILLE RD

STATE SYSTEM	FUNCTIONAL CLASS	MEDIAN TYPE	ACCESS CONTROL	NHS	MILEPOINT	MILEPOINT DESCRIPTION	MARKED LANES	SURFACE WIDTH/TYPE*	AADT
STATE SECONDARY	R URB OPA	UNPROTECTED	NONE	NOT NHS	01.920		4	52I	27,201
		CURBED			01.960				
		CENTER TLA (UNDIV)			02.050		4	48I	20,091
					02.050	MD543 FOUNTAIN GREEN RD			
					02.050	TRAFFIC SIGNAL			
					02.150		2	30I	
					02.160		2	26I	
					02.240		2	40I	
					02.280	CO2553 ANDREAS DR			
		NONE (UNDIV)			02.320		2	48I	
					02.360		2	24I	
					02.389		2	40I	
					02.440	MT. ZION UNITED METHODIST CHURCH			
		PAINTED			02.449		2	24I	
		NONE (UNDIV)			02.505				
		PAINTED			02.550				
					02.550	ST. MARY MAGDALEN MISSION OF ST MARGARET			
		NONE (UNDIV)			02.599				
					02.700	FIRST CHURCH OF CHRIST SCIENTIST			
					02.740	CO374 TUDOR LA			
		PAINTED			03.360				
					03.460	CO205 PROSPECT MILL RD			
					03.460	TRAFFIC SIGNAL			
		NONE (UNDIV)			03.500				
					03.540	OAK GROVE BAPTIST CHURCH			
		PAINTED			03.580				
					03.580	SPUR FR THOMAS RUN RD			
		NONE (UNDIV)			03.590				22,041
					03.590	CO197 THOMAS RUN RD			
					03.590	CO1056 SCHUCKS RD			
					03.590	TRAFFIC SIGNAL			
		PAINTED			03.700				
		NONE (UNDIV)			03.735				
					03.750	SPEED LIMIT 45 MPH			

*A,B = UNIMPROVED; C = GRADED & DRAINED; D,E = SOIL, GRAVEL, STONE; F,G = LOW TYPE BITUMINOUS
H,I = HIGH TYPE BITUMINOUS; J = CONCRETE; K = BRICK; L = BLOCK

STATE HIGHWAY ADMINISTRATION OF MARYLAND
HIGHWAY INFORMATION SERVICES DIVISION
DATA SUPPORT GROUP

STATE HIGHWAY LOCATION REFERENCE

COUNTY: HARFORD
DISTRICT: 4
DATE: 12/31/07

ROUTE NUMBER: MD 22 CONTINUED

INVENTORY DIRECTION: EAST

ROUTE NAME: CHURCHVILLE RD

STATE SYSTEM	FUNCTIONAL CLASS	MEDIAN TYPE	ACCESS CONTROL	NHS	MILEPOINT	MILEPOINT DESCRIPTION	MARKED LANES	SURFACE WIDTH/TYPE*	AADT
STATE SECONDARY	R URB OPA	PAINTED	NONE	NOT NHS	03.786		2	24I	22,041
		NONE (UNDIV)			03.830				
		CENTER TLA (UNDIV)			03.860				
					04.017	ENT TO HARFORD COMMUNITY COLLEGE			
					04.017	TRAFFIC SIGNAL			
					04.150	GRACE ASSEMBLY OF GOD			
		NONE (UNDIV)			04.179				
					04.220	CO2025 CAMPUS HILLS DR			
					04.220	CO1788 MEADOW SPRINGS DR			
					04.260		2	36I	
					04.290		2	24I	
					04.300	CO635 HANNAH RD			
		CENTER TLA (UNDIV)			04.330				
					04.330	TRAFFIC SIGNAL			
					04.330	ENT TO CAMPUS HILL SHOPPING CENTER			
					04.430	CO603 CORNS DR			
		NONE (UNDIV)			04.500				
					04.560	UNITARIAN UNIVERSALIST			
					04.610				21,561
					04.610	CO1055 RHINEFORTE DR			
					04.610	CO210 ASBURY RD			
	RUR OPA				04.810				
					04.810	CO375 BRAMBLE LA			
					04.939	SIGN: CHURCHVILLE			
					04.980	CO376 ROCKDALE AVE			
					05.021	SPEED LIMIT 40 MPH			
					05.120	CO2021 TOY DR			
		CENTER TLA (UNDIV)			05.280				
					05.500	MD136 PRIESTFORD RD			
					05.500	TRAFFIC SIGNAL			
					05.546	MD155A NO NAME			
					05.620				13,761
					05.620	TRAFFIC SIGNAL			
					05.620	MD155 LEVEL RD			
		NONE (UNDIV)			05.695				

*A,B = UNIMPROVED; C = GRADED & DRAINED; D,E = SOIL, GRAVEL, STONE; F,G = LOW TYPE BITUMINOUS
H,I = HIGH TYPE BITUMINOUS; J = CONCRETE; K = BRICK; L = BLOCK

STATE HIGHWAY ADMINISTRATION OF MARYLAND
HIGHWAY INFORMATION SERVICES DIVISION
DATA SUPPORT GROUP

STATE HIGHWAY LOCATION REFERENCE

COUNTY: HARFORD

DISTRICT: 4

DATE: 12/31/07

ROUTE NUMBER: MD 22 CONTINUED

INVENTORY DIRECTION: EAST

ROUTE NAME: CHURCHVILLE RD

STATE SYSTEM	FUNCTIONAL CLASS	MEDIAN TYPE	ACCESS CONTROL	NHS	MILEPOINT	MILEPOINT DESCRIPTION	MARKED LANES	SURFACE WIDTH/TYPE*	AADT
STATE SECONDARY	R RUR OPA	NONE (UNDIV)	NONE	NOT NHS	05.810 CO218	GLENVILLE RD	2	24I	13,761
					06.250	ENT TO SHA GARAGE			
					06.290 CO222	WOODSIDE DR			
					06.320				11,511
					06.320 MD156	ALDINO RD			
					06.380	BEGIN CEMETERY			
					06.400	SPUR TO MD 156			
					06.420	END CEMETERY			
					06.440	SMITH'S CHAPEL			
					06.540	SPEED LIMIT 50 MPH			
					06.920	36" CMP			
					07.210 CO220	GRAFTONS LA			
					07.260 CO221	SNAKE LA			
					07.660 CO330	STEPNEY RD			
					07.880 CO386	OAKWOOD RD			
					08.000	SPEED LIMIT 40 MPH			
					08.460	CBC - 11'X46'X3'			
					08.470				13,811
					08.470 CO332	CARSINS RUN RD			
					08.590 CO543	LYNN LEE DR			
					08.670	CARSINS RUN BAPTIST CHURCH			
					08.940 CO333	ALDINO STEPNEY RD			
					09.240	BEGIN CEMETERY			
		PAINTED			09.307		2	27I	
					09.310	END CEMETERY			
					09.333		2	40I	
					09.343		3	36I	
		CURBED			09.440		4	48I	
					09.440 CO2417	TECHNOLOGY DR			
					09.440	TRAFFIC SIGNAL			
					09.440 OP1789	LONG DR			
					09.440	CROSSOVER			
	URB OPA				09.500				
					09.590	SPUR TO MD 22A			

*A,B = UNIMPROVED; C = GRADED & DRAINED; D,E = SOIL, GRAVEL, STONE; F,G = LOW TYPE BITUMINOUS
H,I = HIGH TYPE BITUMINOUS; J = CONCRETE; K = BRICK; L = BLOCK

STATE HIGHWAY ADMINISTRATION OF MARYLAND
HIGHWAY INFORMATION SERVICES DIVISION
DATA SUPPORT GROUP

STATE HIGHWAY LOCATION REFERENCE

COUNTY: HARFORD
DISTRICT: 4
DATE: 12/31/07

ROUTE NUMBER: MD 22 CONTINUED

INVENTORY DIRECTION: EAST

ROUTE NAME: CHURCHVILLE RD

STATE SYSTEM	FUNCTIONAL CLASS	MEDIAN TYPE	ACCESS CONTROL	NHS	MILEPOINT	MILEPOINT DESCRIPTION	MARKED LANES	SURFACE WIDTH/TYPER*	AADT
STATE SECONDARY	R URB OPA	CURBED	NONE	NOT NHS	09.607 RP 95- 8	RAMP 8 FR MD 22 EB TO RAMP 11 (IS 95 SB)	4	48I	13,811
					09.690 RP 95- 2	RAMP 2 FR RAMP 11 (FR IS 95 SB) TO MD 22			
					09.690	CROSSOVER			
					09.690	TRAFFIC SIGNAL			
					09.767 RP 95- 1	RAMP 1 FR MD 22 EB TO RAMP 11 (IS 95 SB)			
					09.779		4	48J	
					09.779	BEGIN BRIDGE			
					09.793 RP 95-11	RAMP 11 FR IS 95 SB TO IS 95 SB			
	URB FRWY EXPWY		PARTIAL	NHS	09.817				22,901
NAME: ABERDEEN THRUWAY					09.817 IS 95	J F K MEMORIAL HWY			
					09.817	EXIT #85			
					09.817	STRUC #H X849			
					09.834 RP 95-10	RAMP 10 FR IS 95 NB TO IS 95 NB			
					09.852		4	48I	
					09.852	END BRIDGE			
					09.875 RP 95- 5	RAMP 5 FR MD 22 EB TO RAMP 10 (IS 95 NB)			
					09.930		3	48I	
					09.930	TRAFFIC SIGNAL			
					09.930 RP 95- 3	RAMP 3 FR RAMP 6 (FR RAMP 10) TO MD 22			
					09.930	CROSSOVER			
					09.960		4	48I	
					10.037 RP 95- 4	RAMP 4 FR MD 22 WB TO RAMP 10 (IS 95 NB)			
					10.037 RP 95- 6	RAMP 6 FR RAMP 10 (IS 95 NB) TO MD 22 EB			
	U				10.060	IN CORP LMTS ABERDEEN			
					10.120 MD132C	NO NAME			
					10.280	SPUR TO MD 132A			
					10.300 MU150	BEARDS HILL RD			
					10.300 MD132A	BEARDS HILL RD			
					10.300	TRAFFIC SIGNAL			
					10.300	CROSSOVER			
					10.320	SPUR FR MD 132A			

*A,B = UNIMPROVED; C = GRADED & DRAINED; D,E = SOIL,GRAVEL,STONE; F,G = LOW TYPE BITUMINOUS
H,I = HIGH TYPE BITUMINOUS; J = CONCRETE; K= BRICK; L = BLOCK

STATE HIGHWAY ADMINISTRATION OF MARYLAND
HIGHWAY INFORMATION SERVICES DIVISION
DATA SUPPORT GROUP

STATE HIGHWAY LOCATION REFERENCE

COUNTY: HARFORD
DISTRICT: 4
DATE: 12/31/07

ROUTE NUMBER: MD 22 CONTINUED

INVENTORY DIRECTION: EAST

ROUTE NAME: ABERDEEN THRUWAY

STATE SYSTEM	FUNCTIONAL CLASS	MEDIAN TYPE	ACCESS CONTROL	NHS	MILEPOINT	MILEPOINT DESCRIPTION	MARKED LANES	SURFACE WIDTH/TYPE*	AADT
STATE SECONDARY	U URB FRWY EXPWY	CURBED	PARTIAL	NHS	10.580 MU930	MIDDLETON RD	4	48I	22,901
					10.580	TRAFFIC SIGNAL			
					10.580	CROSSOVER			
					10.613		4	50I	
					10.673	A.B. DEMARCO PARK			
					10.840		4	48I	
					10.840	ABERDEEN FIRE DEPARTMENT			
					10.840	CROSSOVER			
					10.890 MU650	GRACEFORD DR			
					10.950 MU1201	ROBERTS WAY			
					10.950 MU1200	ROBERTS WAY			
					11.010				26,791
					11.010 MD462	PARADISE RD			
					11.010	TRAFFIC SIGNAL			
					11.100	SPEED LIMIT 50 MPH			
					11.430 MU960	MT ROYAL AVE			
					11.430	TRAFFIC SIGNAL			
					11.440	60" CMP			
					11.780	R/R #CSX 140 803 S			
					11.780	STRUC #12068			
					11.790	SPUR TO RAMP 8 (FR MD 22) TO US 40			
					11.800 RP 40- 2	RAMP 2 FR US 40 WB TO MD 22 NB			
					11.810 RP 40- 8	RAMP 8 FR MD 22 SB TO US 40 WB			
					11.810 RP 40- 7	RAMP 7 FR US 40 WB TO MD 22 SB			
					11.810	CROSSOVER			
					11.810	TRAFFIC SIGNAL			
					11.820	SPUR FR RAMP 7 (FR US 40) TO MD 22			
					11.820	BEGIN BRIDGE			
					11.840				17,071
					11.840 US 40	N PHILADELPHIA BLVD			
					11.840	STRUC #12035			
					11.860	END BRIDGE			
					11.870 RP 40- 5	RAMP 5 FR MD 22 SB TO US 40 EB			
					11.880 RP 40- 4	RAMP 4 FR MD 22 NB TO US 40 EB			
					11.880 RP 40- 6	RAMP 6 FR US 40 EB TO MD 22 SB			

*A,B = UNIMPROVED; C = GRADED & DRAINED; D,E = SOIL,GRAVEL,STONE; F,G = LOW TYPE BITUMINOUS
H,I = HIGH TYPE BITUMINOUS; J = CONCRETE; K = BRICK; L = BLOCK

STATE HIGHWAY LOCATION REFERENCE

COUNTY: HARFORD

DISTRICT: 4

DATE: 12/31/07

ROUTE NUMBER: MD 22 CONTINUED

INVENTORY DIRECTION: EAST

ROUTE NAME: ABERDEEN THRUWAY

STATE SYSTEM	FUNCTIONAL CLASS	MEDIAN TYPE	ACCESS CONTROL	NHS	MILEPOINT	MILEPOINT DESCRIPTION	MARKED LANES	SURFACE WIDTH/TYPE*	AADT
STATE SECONDARY	U URB FRWY EXPWY	CURBED	PARTIAL	NHS	11.890	BEGIN BRIDGE	4	48I	17,071
					11.900	R/R #ATK 530 696 G			
					11.900	STRUC #12005			
					11.910	END BRIDGE			
					12.230 MD132B	N POST RD			
					12.230 MU1130	POST RD			
					12.230	TRAFFIC SIGNAL			
					12.230	CROSSOVER			
					12.480	72" RCP			
					12.700	72" RCP			
	R				12.810	OUT CORP LMTS ABERDEEN			
					12.910	PUSEY RD			
					12.910 CO680	E BEL AIR AVE			
					12.910	CROSSOVER			
					12.910	ENTRANCE TO APG (AHEAD)			

ROUTE NUMBER: MD 22 COUPLET

INVENTORY DIRECTION: WEST

ROUTE NAME: CHURCHVILLE RD (WB COUPLET)

STATE SYSTEM	FUNCTIONAL CLASS	MEDIAN TYPE	ACCESS CONTROL	NHS	MILEPOINT	MILEPOINT DESCRIPTION	MARKED LANES	SURFACE WIDTH/TYPE*	AADT
STATE SECONDARY	R URB OPA	NONE (UNDIV)	NONE	NOT NHS	12.530		2	24I	13,001
					12.530	BEGIN COUPLET			
					12.530 MD 22	CHURCHVILLE RD (BACK)			
					12.530 MU700	SHAMROCK RD			
	U				12.570	IN CORP LMTS BEL AIR			
					12.580	SPUR FR MD 22 EB			
					12.590	SPEED LIMIT 30 MPH			
					12.630		3	48I	
					12.650 MU270	EWING ST			
					12.720 MU320	GILES ST			
					12.770		3	36I	
					12.810 MU550	MAITLAND ST			
					12.810 MU385	HICKORY AVE			
					12.810	TRAFFIC SIGNAL			

*A,B = UNIMPROVED; C = GRADED & DRAINED; D,E = SOIL, GRAVEL, STONE; F,G = LOW TYPE BITUMINOUS
H,I = HIGH TYPE BITUMINOUS; J = CONCRETE; K = BRICK; L = BLOCK

STATE HIGHWAY ADMINISTRATION OF MARYLAND
HIGHWAY INFORMATION SERVICES DIVISION
DATA SUPPORT GROUP

STATE HIGHWAY LOCATION REFERENCE

COUNTY: HARFORD
DISTRICT: 4
DATE: 12/31/07

ROUTE NUMBER: MD 22 COUPLET CONTINUED

INVENTORY DIRECTION: WEST

ROUTE NAME: CHURCHVILLE RD (WB COUPLET)

STATE SYSTEM	FUNCTIONAL CLASS	MEDIAN TYPE	ACCESS CONTROL	NHS	MILEPOINT	MILEPOINT DESCRIPTION	MARKED LANES	SURFACE WIDTH/TYPE*	AADT
STATE SECONDARY	U URB OPA	NONE (UNDIV)	NONE	NOT NHS	12.910	END COUPLET	3	36I	13,001
					12.910 MD924	S MAIN ST			
					12.910 MD922E	CHURCHVILLE RD (AHEAD)			
					12.910	TRAFFIC SIGNAL			

ROUTE NUMBER: MD 22A

INVENTORY DIRECTION: EAST

ROUTE NAME: OLD SECTION MD 22

STATE SYSTEM	FUNCTIONAL CLASS	MEDIAN TYPE	ACCESS CONTROL	NHS	MILEPOINT	MILEPOINT DESCRIPTION	MARKED LANES	SURFACE WIDTH/TYPE*	AADT
STATE SECONDARY	R URB LOCAL	NONE (UNDIV)	NONE	NOT NHS	00.000		2	8I	99
					00.000	ROAD END			
					00.030		2	16I	
					00.060		2	24I	
					00.060	SPUR TO MD 22			
					00.133	ROAD END			

ROUTE NUMBER: MD 23

INVENTORY DIRECTION: WEST

ROUTE NAME: EAST WEST HWY

STATE SYSTEM	FUNCTIONAL CLASS	MEDIAN TYPE	ACCESS CONTROL	NHS	MILEPOINT	MILEPOINT DESCRIPTION	MARKED LANES	SURFACE WIDTH/TYPE*	AADT
STATE SECONDARY	R URB OPA	NONE (UNDIV)	PARTIAL	NOT NHS	00.000		3	36I	10,590
					00.000 US 1	HICKORY BYPASS			
					00.000	TRAFFIC SIGNAL			
					00.050	SPEED LIMIT 40 MPH			
					00.074		2	24I	
					00.100	ENT TO PARK & RIDE			
					00.100 CO2485	HOAGIE DR			
					00.130	ATHLETIC FIELD			
					00.220 US 1BU	CONOWINGO RD			
					00.220	TRAFFIC SIGNAL			
					00.256		3	24I	
					00.280		2	24I	
					00.280	SPEED LIMIT 45 MPH			

*A,B = UNIMPROVED; C = GRADED & DRAINED; D,E = SOIL, GRAVEL, STONE; F,G = LOW TYPE BITUMINOUS
H,I = HIGH TYPE BITUMINOUS; J = CONCRETE; K = BRICK; L = BLOCK

STATE HIGHWAY ADMINISTRATION OF MARYLAND
HIGHWAY INFORMATION SERVICES DIVISION
DATA SUPPORT GROUP

STATE HIGHWAY LOCATION REFERENCE

COUNTY: HARFORD

DISTRICT: 4

DATE: 12/31/07

ROUTE NUMBER: MD 23 CONTINUED

INVENTORY DIRECTION: WEST

ROUTE NAME: EAST WEST HWY

STATE SYSTEM	FUNCTIONAL CLASS	MEDIAN TYPE	ACCESS CONTROL	NHS	MILEPOINT	MILEPOINT DESCRIPTION	MARKED LANES	SURFACE WIDTH/TYPE*	AADT
STATE SECONDARY	R URB OPA	PAINTED	PARTIAL	NOT NHS	00.370		2	24I	10,590
		NONE (UNDIV)			00.370	CO2426 WATER TOWER WAY			
					00.507				
					00.562	SPEED LIMIT 55 MPH			
					00.650	54" CMP			
					00.910	DRAINAGE STRUC #12011XO			
					01.460	DRAINAGE STRUC #12009XO			
					01.500	16' MULTI-PLATE PIPE			
					01.500	BIKE PATH			
		PAINTED			01.743				
		NONE (UNDIV)			01.904				
					02.000				14,970
					02.000	MD 24 ROCKS RD			
					02.000	TRAFFIC SIGNAL			
		PAINTED			02.052				
		NONE (UNDIV)			02.102				
					02.122	SIGN: BIKE ROUTE			
					02.309	VICTORIOUS FAITH FELLOWSHIP			
					02.400	DRAINAGE STRUC #12008XO			
					02.780				14,680
					02.780	CO225 GRAFTON SHOP RD			
					03.380	DRAINAGE STRUC #12007XO			
					03.990	SPUR FR HIGH POINT RD			
	RUR MINOR ART				04.000				11,960
					04.000	CO 60 HIGH POINT RD			
					04.810	BEGIN BRIDGE			
					04.840	CO 62 PHILLIPS MILL RD			
					04.840	STRUC #12063			
					04.870	END BRIDGE			
					05.380	PETROLEUM PIPELINE			
					05.480	PETROLEUM PIPELINE			
					05.580	GAS PIPELINE			
					05.770	BEGIN BRIDGE			
	URB OPA				05.780				
					05.780	CO 66 MORSE RD			

*A,B = UNIMPROVED; C = GRADED & DRAINED; D,E = SOIL, GRAVEL, STONE; F,G = LOW TYPE BITUMINOUS
H,I = HIGH TYPE BITUMINOUS; J = CONCRETE; K = BRICK; L = BLOCK

STATE HIGHWAY ADMINISTRATION OF MARYLAND
HIGHWAY INFORMATION SERVICES DIVISION
DATA SUPPORT GROUP

STATE HIGHWAY LOCATION REFERENCE

COUNTY: HARFORD
DISTRICT: 4
DATE: 12/31/07

ROUTE NUMBER: MD 23 CONTINUED

INVENTORY DIRECTION: WEST

ROUTE NAME: EAST WEST HWY

STATE SYSTEM	FUNCTIONAL CLASS	MEDIAN TYPE	ACCESS CONTROL	NHS	MILEPOINT	MILEPOINT DESCRIPTION	MARKED LANES	SURFACE WIDTH/TYPE*	AADT
STATE SECONDARY	R URB OPA	NONE (UNDIV)	PARTIAL	NOT NHS	05.780	STRUC #12064	2	24I	11,960
					05.790	END BRIDGE			
					05.964	CELLULAR PHONE TOWER			
					06.460	60" CMP			
					06.810 MD165	BALDWIN MILL RD			
					06.810	TRAFFIC SIGNAL			
					06.810	BEG X-REF W/ MD 165			
	RUR MINOR ART		NONE		08.090				14,450
NAME: NORRISVILLE RD					08.090 CO2656	W JARRETTSVILLE RD (BACK)			
					08.090 MD165	FEDERAL HILL RD			
					08.090	TRAFFIC SIGNAL			
					08.090	END X-REF W/ MD 165			
		CENTER TLA (UNDIV)			08.160				
					08.170	SPEED LIMIT 30 MPH			
		NONE (UNDIV)			08.280				
		CENTER TLA (UNDIV)			08.300				
					08.330	HARFORD COUNTY SHERIFF'S OFFICE			
		NONE (UNDIV)			08.370		2	22I	
					08.430 CO 34	SCHUSTER RD			
					08.580	JARRETTSVILLE ELEM. SCHOOL			
					08.600		2	36I	
					08.625		2	22I	
					08.669	SALEM EVANGELICAL CHURCH			
					08.740 CO923	CITATION RD			
					08.990	SPEED LIMIT 50 MPH			
					09.550	CEMETERY			
					09.560				8,920
					09.560 CO 33	SALEM CHURCH RD			
					09.650 CO2284	BREIDENBAUGH CT			
					10.120 CO1197	COLWYN DR			
					10.183	SPEED LIMIT 40 MPH			
					10.385	CELLPHONE TOWER			
					10.440		2	24I	10,240
					10.440 MD146	JARRETTSVILLE PIKE			
					10.440 CO 22	MADONNA RD			

*A,B = UNIMPROVED; C = GRADED & DRAINED; D,E = SOIL,GRAVEL,STONE; F,G = LOW TYPE BITUMINOUS
H,I = HIGH TYPE BITUMINOUS; J = CONCRETE; K= BRICK; L = BLOCK

STATE HIGHWAY ADMINISTRATION OF MARYLAND
HIGHWAY INFORMATION SERVICES DIVISION
DATA SUPPORT GROUP

STATE HIGHWAY LOCATION REFERENCE

COUNTY: HARFORD
DISTRICT: 4
DATE: 12/31/07

ROUTE NUMBER: MD 23 CONTINUED

INVENTORY DIRECTION: WEST

ROUTE NAME: NORRISVILLE RD

STATE SYSTEM	FUNCTIONAL CLASS	MEDIAN TYPE	ACCESS CONTROL	NHS	MILEPOINT	MILEPOINT DESCRIPTION	MARKED LANES	SURFACE WIDTH/TYPE*	AADT
STATE SECONDARY	R RUR MINOR ART	NONE (UNDIV)	NONE	NOT NHS	10.440	STOP SIGN	2	24I	10,240
					10.600		2	22I	
					10.755	BETHEL CEMETERY			
					10.796	BETHEL PRESBYTERIAN CHURCH			
					11.500	SPEED LIMIT 50 MPH			
					11.820 CO 39	HOUCKS RD			
					12.169	JARRETTSVILLE VOLUNTEER FIRE DEPT			
					12.300 CO 40	OLD YORK RD			
					12.590		2	24I	
	RUR MAJ COLL				12.660				9,790
					12.660 MD138	TROYER RD			
					12.660 CO 20	TROYER RD			
					13.130 CO825	DAISY LA			
					13.390 CO352	WHITE HALL RD			
					13.490	SPEED LIMIT 40 MPH			
					13.880		2	22I	4,120
					13.880 MD439	OLD YORK RD			
					13.900	SPEED LIMIT 50 MPH			
					14.040 CO393	BRADENBAUGH RD			
					14.120		2	24I	
					15.600 CO 10	DRY BRANCH RD			
					15.660 CO 11	AYRES CHAPEL RD			
					16.550		2	22I	3,660
					16.550 CO 12	HARFORD CREAMERY RD			
					16.590	BEGIN BRIDGE			
					16.600	STRUC #12014 DEER CREEK			
					16.610	END BRIDGE			
					17.420 CO 17	UREY RD			
					17.710	DRAINAGE STRUC #12001XO			
					17.880 CO1262	MEADOW TREE DR			
					18.170 CO 8	JOLLY ACRES RD			
					18.278	SPEED LIMIT 40 MPH			
					18.580				3,293
					18.580 MD136	HARKINS RD			
					18.620	NORRISVILLE ELEM SCHOOL			

*A,B = UNIMPROVED; C = GRADED & DRAINED; D,E = SOIL,GRAVEL,STONE; F,G = LOW TYPE BITUMINOUS
H,I = HIGH TYPE BITUMINOUS; J = CONCRETE; K = BRICK; L = BLOCK

STATE HIGHWAY ADMINISTRATION OF MARYLAND
HIGHWAY INFORMATION SERVICES DIVISION
DATA SUPPORT GROUP

STATE HIGHWAY LOCATION REFERENCE

COUNTY: HARFORD
DISTRICT: 4
DATE: 12/31/07

ROUTE NUMBER: MD 23 CONTINUED

INVENTORY DIRECTION: WEST

ROUTE NAME: NORRISVILLE RD

STATE SYSTEM	FUNCTIONAL CLASS	MEDIAN TYPE	ACCESS CONTROL	NHS	MILEPOINT	MILEPOINT DESCRIPTION	MARKED LANES	SURFACE WIDTH/TYPE*	AADT
STATE SECONDARY	R RUR MAJ COLL	NONE (UNDIV)	NONE	NOT NHS	18.860 CO 2	CHURCH LA	2	22I	3,293
					18.970 CO 6	NEW PARK RD			
					19.130	SPEED LIMIT 50 MPH			
					20.170	DRAGO RD (PA. RD)			
					20.580	PENNSYLVANIA ST/L			

ROUTE NUMBER: MD 24

INVENTORY DIRECTION: NORTH

ROUTE NAME: EMMORTON RD

STATE SYSTEM	FUNCTIONAL CLASS	MEDIAN TYPE	ACCESS CONTROL	NHS	MILEPOINT	MILEPOINT DESCRIPTION	MARKED LANES	SURFACE WIDTH/TYPE*	AADT
STATE SECONDARY	R URB OPA	NONE (UNDIV)	PARTIAL	NOT NHS	00.000		2	24I	13,670
					00.000	EDGEWOOD RD (BACK)			
					00.000	BEGIN BRIDGE			
					00.020	SIBERT RD			
					00.040	R/R #ATK 530 695 A			
					00.040	STRUC #12071			
					00.060	END BRIDGE			
					00.130	SPEED LIMIT 50 MPH			
		PAINTED			00.416				
		NONE (UNDIV)			00.470				
					00.490	SPUR FR MD 24 NB TO TRIMBLE RD			
					00.500	SPUR FR TRIMBLE RD TO MD 24 SB			
					00.510 CO507	TRIMBLE RD			
					00.510	TRAFFIC SIGNAL			
					00.520	SPUR FR TRIMBLE RD			
					00.530	SPUR TO TRIMBLE RD			
		PAINTED			00.550				
		NONE (UNDIV)			00.610				
		PAINTED			00.990				
		NONE (UNDIV)			01.024				
					01.070	SPUR TO HANSON RD			
					01.070	SPUR FR HANSON RD			
					01.090 CO512	HANSON RD			
					01.090	TRAFFIC SIGNAL			

*A,B = UNIMPROVED; C = GRADED & DRAINED; D,E = SOIL, GRAVEL, STONE; F,G = LOW TYPE BITUMINOUS
H,I = HIGH TYPE BITUMINOUS; J = CONCRETE; K = BRICK; L = BLOCK

STATE HIGHWAY ADMINISTRATION OF MARYLAND
HIGHWAY INFORMATION SERVICES DIVISION
DATA SUPPORT GROUP

STATE HIGHWAY LOCATION REFERENCE

COUNTY: HARFORD
DISTRICT: 4
DATE: 12/31/07

ROUTE NUMBER: MD 24 CONTINUED

INVENTORY DIRECTION: NORTH

ROUTE NAME: EMMORTON RD

STATE SYSTEM	FUNCTIONAL CLASS	MEDIAN TYPE	ACCESS CONTROL	NHS	MILEPOINT	MILEPOINT DESCRIPTION	MARKED LANES	SURFACE WIDTH/TYPE*	AADT
STATE SECONDARY	R URB OPA	NONE (UNDIV)	PARTIAL	NOT NHS	01.100	SPUR TO HANSON RD	2	24I	13,670
					01.110	SPUR FR HANSON RD			
		PAINTED			01.114				
		NONE (UNDIV)			01.170				
		PAINTED			01.420				
	URB FRWY EXPWY	CURBED			01.460		3	36I	
					01.490		3	48I	
					01.583		4	48I	
					01.650	SPUR FR TO MD 755			
					01.680	SPUR FR MD 755			
				NHS	01.700				20,870
					01.700 MD755	EDGEWOOD RD			
					01.700	TRAFFIC SIGNAL			
					01.740	SPUR FR MD 755 TO MD 24 SB			
					01.740	SPUR TO MD 755			
					01.830	STRUC #12089 TROTTER POINT CREEK			
					02.020	BEGIN BRIDGE			
NAME: VIETNAM VETERANS MEMORIAL					02.050 US 40	PULASKI HWY			
					02.050	STRUC #12062			
		POSITIVE BARRIER			02.070				
					02.070	END BRIDGE			
					02.130	BEGIN BRIDGE			
					02.150	STRUC #12042 WINTERS RUN			
		CURBED			02.169				
					02.170	END BRIDGE			
					02.310	SPUR TO MD 24D			
					02.360 MD 24D	OTTER CREEK RAMP			
					02.360	TRAFFIC SIGNAL			
					02.400	SPUR FR MD 24D			
					02.550	BEGIN BRIDGE			
					02.560	R/R #CSX 140 810 C			
					02.560	STRUC #12070			
					02.570	END BRIDGE			
					02.840	SPUR TO MD 7			

*A,B = UNIMPROVED; C = GRADED & DRAINED; D,E = SOIL, GRAVEL, STONE; F,G = LOW TYPE BITUMINOUS
H,I = HIGH TYPE BITUMINOUS; J = CONCRETE; K = BRICK; L = BLOCK

STATE HIGHWAY ADMINISTRATION OF MARYLAND
HIGHWAY INFORMATION SERVICES DIVISION
DATA SUPPORT GROUP

STATE HIGHWAY LOCATION REFERENCE

COUNTY: HARFORD
DISTRICT: 4
DATE: 12/31/07

ROUTE NUMBER: MD 24 CONTINUED

INVENTORY DIRECTION: NORTH

ROUTE NAME: VIETNAM VETERANS MEMORIAL HWY

STATE SYSTEM	FUNCTIONAL CLASS	MEDIAN TYPE	ACCESS CONTROL	NHS	MILEPOINT	MILEPOINT DESCRIPTION	MARKED LANES	SURFACE WIDTH/TYPE*	AADT
STATE SECONDARY	R URB FRWY EXPWY	CURBED	PARTIAL	NHS	02.860		4	48I	30,510
					02.860 MD 7	PHILADELPHIA RD			
					02.860	TRAFFIC SIGNAL			
					02.860	CROSSOVER			
					02.880	SPUR TO MD 7			
					03.110	ENT TO PARK & RIDE			
					03.110	CROSSOVER			
					03.230	ENT TO PARK & RIDE			
					03.290	SPUR TO EDGEWOOD RD			
					03.310 CO1988	EDGEWOOD RD			
					03.310 CO1361	EDGEWOOD RD			
					03.310	TRAFFIC SIGNAL			
					03.340	SPUR TO EDGEWOOD RD			
					03.400 RP 95- 4	RAMP 4 FR MD 24 NB TO IS 95 EB			
		UNPROTECTED			03.430				
					03.430 RP 95- 6	RAMP 6 FR IS 95 EB TO MD 24 SB			
					03.457	SIGN: VIETNAM VETERANS MEMORIAL HIGHWAY			
		POSITIVE BARRIER			03.500				
					03.500 RP 95- 5	RAMP 5 FR MD 24 SB TO RAMP 4 (TO IS 95)			
					03.500 RP 95- 9	RAMP 9 FR RAMP 6 (FR IS 95) TO MD 24 NB			
					03.500	TRAFFIC SIGNAL			
					03.500	CROSSOVER			
					03.590		5	60I	
					03.590 RP 95- 3	RAMP 3 FR IS 95 EB TO MD 24 NB			
					03.630	BEGIN BRIDGE			
STATE PRIMARY					03.650				65,040
					03.650 IS 95	J F K MEMORIAL HWY			
					03.650	STRUC #HX 765			
					03.650	EXIT #77			
					03.670	END BRIDGE			
					03.750 RP 95- 1	RAMP 1 FR MD 24 NB TO IS 95 WB			
					03.760 RP 95- 7	RAMP 7 FR IS 95 WB TO MD 24 SB			
					03.870 RP 95- 2	RAMP 2 FR IS 95 WB TO MD 24 NB			
					03.940 RP 95- 8	RAMP 8 FR MD 24 SB TO IS 95 WB			

*A,B = UNIMPROVED; C = GRADED & DRAINED; D,E = SOIL, GRAVEL, STONE; F,G = LOW TYPE BITUMINOUS
H,I = HIGH TYPE BITUMINOUS; J = CONCRETE; K = BRICK; L = BLOCK

STATE HIGHWAY LOCATION REFERENCE

COUNTY: HARFORD

DISTRICT: 4

DATE: 12/31/07

ROUTE NUMBER: MD 24 CONTINUED

INVENTORY DIRECTION: NORTH

ROUTE NAME: VIETNAM VETERANS MEMORIAL HWY

STATE SYSTEM	FUNCTIONAL CLASS	MEDIAN TYPE	ACCESS CONTROL	NHS	MILEPOINT	MILEPOINT DESCRIPTION	MARKED LANES	SURFACE WIDTH/TYPE*	AADT
STATE PRIMARY	R URB FRWY EXPWY	UNPROTECTED	PARTIAL	NHS	03.996		5	60I	65,040
					04.210	SPUR TO MD 924			
					04.210	SPUR FR TOLLGATE RD			
					04.230				41,631
					04.230 MD924	EMMORTON RD			
					04.230 CO1552	TOLLGATE RD			
					04.230	TRAFFIC SIGNAL			
					04.250	SPUR FR MD 924			
					04.250	SPUR TO TOLLGATE RD			
					04.444		4	48I	
					04.507	SPEED LIMIT 55 MPH			
					04.670	ATR STATION #0064 (CABINET SB/L)			
					05.250				44,410
					05.250 CO246	SINGER RD			
					05.250	TRAFFIC SIGNAL			
					05.820	DRAINAGE 48" CMP			
					06.270				39,370
					06.270 CO216	WHEEL RD			
					06.270	TRAFFIC SIGNAL			
					06.610 CO1666	BEL AIR SOUTH PKWY			
					06.610	TRAFFIC SIGNAL			
					06.930 CO247	PLUMTREE RD			
					06.930	TRAFFIC SIGNAL			
					07.038	SPEED LIMIT 55 MPH			
					07.210	DRAINAGE 48" CMP			
					07.260	DRAINAGE STRUC #12157X0			
					07.500	STRUC #12088P PLUMTREE RUN			
					07.790	STRUC #12087P PLUMTREE RUN			
					07.830				42,640
					07.830 CO248	W RING FACTORY RD			
					07.830	TRAFFIC SIGNAL			
					08.000	DRAINAGE 36" CMP			
					08.240	DRAINAGE 60" RCP			
					08.570	SPUR TO W. MAC PHAIL RD			
					08.570	SPUR FR W. MAC PHAIL RD			

*A,B = UNIMPROVED; C = GRADED & DRAINED; D,E = SOIL, GRAVEL, STONE; F,G = LOW TYPE BITUMINOUS
H,I = HIGH TYPE BITUMINOUS; J = CONCRETE; K = BRICK; L = BLOCK

STATE HIGHWAY ADMINISTRATION OF MARYLAND
HIGHWAY INFORMATION SERVICES DIVISION
DATA SUPPORT GROUP

STATE HIGHWAY LOCATION REFERENCE

COUNTY: HARFORD
DISTRICT: 4
DATE: 12/31/07

ROUTE NUMBER: MD 24 CONTINUED

INVENTORY DIRECTION: NORTH

ROUTE NAME: VIETNAM VETERANS MEMORIAL HWY

STATE SYSTEM	FUNCTIONAL CLASS	MEDIAN TYPE	ACCESS CONTROL	NHS	MILEPOINT	MILEPOINT DESCRIPTION	MARKED LANES	SURFACE WIDTH/TYPE*	AADT
STATE PRIMARY	R URB FRWY EXPWY	UNPROTECTED	PARTIAL	NHS	08.580 CO1210	W MACPHAIL RD	4	48I	42,640
					08.580 MU546	W MACPHAIL RD			
					08.580	TRAFFIC SIGNAL			
					08.620	SPEED LIMIT 40 MPH			
	U				08.750	IN CORP LMTS BEL AIR			
					08.758	STRUC #12086P PLUMTREE RUN			
					08.840	SPUR TO MARKETPLACE DR			
					08.840	SPUR FR MARKETPLACE DR			
					08.850 MU565	MARKETPLACE DR			
					08.850	TRAFFIC SIGNAL			
					08.860	SPUR FR MARKETPLACE DR			
					08.860	SPUR TO MARKETPLACE DR			
					08.887	SPEED LIMIT 40 MPH			
		CURBED			08.930				
					09.120	SPUR TO US 1BU			
					09.120	SPUR FR US 1BU			
					09.140				21,790
					09.140 US 1BU	BELAIR RD			
					09.140	TRAFFIC SIGNAL			
					09.160	SPUR FR US 1BU			
					09.160	SPUR TO US 1BU			
					09.320	SPUR FR BOULTON ST			
		UNPROTECTED			09.330				
					09.330 MU 60	BOULTON ST			
					09.330	TRAFFIC SIGNAL			
					09.360	SPUR TO BOULTON ST			
					09.480	SPEED LIMIT 50 MPH			
					09.510	SIGN: VIETNAM VETERANS MEMORIAL HIGHWAY			
	R				09.530	OUT CORP LMTS BEL AIR			
					09.570	STRUC #12085P PEDESTRIAN WALKWAY			
					09.570	DRAINAGE 60" MULTIPLATE PIPE			
	URB OPA				09.670		2	24I	
					09.670 MD 24F	NO NAME			
					09.730 MD 24E	NO NAME			

*A,B = UNIMPROVED; C = GRADED & DRAINED; D,E = SOIL, GRAVEL, STONE; F,G = LOW TYPE BITUMINOUS
H,I = HIGH TYPE BITUMINOUS; J = CONCRETE; K = BRICK; L = BLOCK

STATE HIGHWAY LOCATION REFERENCE

COUNTY: HARFORD
DISTRICT: 4
DATE: 12/31/07

ROUTE NUMBER: MD 24 CONTINUED

INVENTORY DIRECTION: NORTH

ROUTE NAME: VIETNAM VETERANS MEMORIAL HWY

STATE SYSTEM	FUNCTIONAL CLASS	MEDIAN TYPE	ACCESS CONTROL	NHS	MILEPOINT	MILEPOINT DESCRIPTION	MARKED LANES	SURFACE WIDTH/TYPER*	AADT
STATE PRIMARY	R URB OPA	NONE (UNDIV)	PARTIAL	NHS	09.810		2	24I	21,790
					10.010 US 1	BELAIR BYPASS			
					10.010	TRAFFIC SIGNAL			
					10.010	BEG X-REF W/ US 1			
STATE SECONDARY NAME: ROCK SPRING AVE		PAINTED	NONE	NOT NHS	11.550		3	36I	37,320
					11.550 US 1	BELAIR BYPASS			
					11.550 MD924	ROCK SPRING AVE (BACK)			
					11.550	STRUC #12015			
					11.550	END X-REF W/ US 1			
					11.610 RP 1- 5	RAMP 5 FR RAMP 8 (FR US 1) TO MD 24 EB			
					11.610	ENT TO PARK & RIDE			
					11.650 RP 1- 8	RAMP 8 FR US 1 SB TO MD 24 WB			
		UNPROTECTED			11.680				
					11.680	ENT TO PARK & RIDE			
					11.700 RP 1- 7	RAMP 7 FR MD 24 WB TO RAMP 6 (TO US 1)			
					11.730		3	37I	
					11.760 RP 1- 6	RAMP 6 FR MD 24 EB TO US 1 SB			
		NONE (UNDIV)			11.810		4	48I	20,010
					11.810 CO224	RED PUMP RD			
					11.810 CO912	BYNUM RD			
					11.810	TRAFFIC SIGNAL			
		CENTER TLA (UNDIV)			11.860				
		NONE (UNDIV)			11.897				
		CURBED			11.920				
					11.920 CO1028	FOREST VALLEY DR			
					11.920	TRAFFIC SIGNAL			
					12.050 CO2011	SPENCEOLA PKWY			
		NONE (UNDIV)			12.150		3	36I	
					12.340 CO1675	DELLCREST DR			
					12.340 CO2011	SPENCEOLA PKWY			
					12.340	TRAFFIC SIGNAL			
					12.376		2	24I	
					12.620 CO2393	WAGNER WAY			
		CURBED			12.750				

*A,B = UNIMPROVED; C = GRADED & DRAINED; D,E = SOIL, GRAVEL, STONE; F,G = LOW TYPE BITUMINOUS
H,I = HIGH TYPE BITUMINOUS; J = CONCRETE; K = BRICK; L = BLOCK

STATE HIGHWAY ADMINISTRATION OF MARYLAND
HIGHWAY INFORMATION SERVICES DIVISION
DATA SUPPORT GROUP

STATE HIGHWAY LOCATION REFERENCE

COUNTY: HARFORD
DISTRICT: 4
DATE: 12/31/07

ROUTE NUMBER: MD 24 CONTINUED
INVENTORY DIRECTION: NORTH
ROUTE NAME: ROCK SPRING AVE

STATE SYSTEM	FUNCTIONAL CLASS	MEDIAN TYPE	ACCESS CONTROL	NHS	MILEPOINT	MILEPOINT DESCRIPTION	MARKED LANES	SURFACE WIDTH/TYPE*	AADT
STATE SECONDARY	R URB OPA	NONE (UNDIV)	NONE	NOT NHS	12.870		2	24I	20,010
					12.870	TRAFFIC SIGNAL			
					12.870 CO1875	OSBORNE PKWY			
					12.870 CO1516	COLGATE DR			
		PAINTED			12.910				
		NONE (UNDIV)			12.965				
					13.005 CO1530	MAURICE DR			
					13.130 OP1290	MYERS DR			
					13.230 CO231	ROCK SPRING CHURCH RD			
					13.230	TOWER PLAZA DR			
					13.240	SPUR TO ROCK SPRING CHURCH RD			
	URB MINOR ART				13.350				3,680
NAME: ROCKS RD					13.350 MD 23	EAST WEST HWY			
					13.350	TRAFFIC SIGNAL			
					13.400	SPEED LIMIT 45 MPH			
					13.510 CO1671	NEWPORT DR			
					13.680 CO2549	NORTH FOREST DR			
					13.750	SPEED LIMIT 30 MPH			
					13.920		2	36I	
					13.950	FOREST HILL POST OFFICE			
	RUR MAJ COLL				13.980				
					13.980 CO2656	W JARRETTSVILLE RD			
					13.980	TRAFFIC SIGNAL			
					13.980 CO617	E JARRETTSVILLE RD			
					14.070		2	26I	
					14.070	CHURCH			
					14.240		2	20I	
					14.446	SPEED LIMIT 40 MPH			
					14.610 CO200	CHESTNUT HILL RD			
					14.760	CEMETERY			
					14.880 CO 87	GRIER NURSERY RD			
					15.080 CO 72	SHARON RD			
					15.620 CO1094	STONE HAVEN DR			
					16.020	CBC - 5'X24'X4'			
					16.440	STRUC #12018 STIRRUP RUN			

*A,B = UNIMPROVED; C = GRADED & DRAINED; D,E = SOIL,GRAVEL,STONE; F,G = LOW TYPE BITUMINOUS
H,I = HIGH TYPE BITUMINOUS; J = CONCRETE; K= BRICK; L = BLOCK

STATE HIGHWAY ADMINISTRATION OF MARYLAND
HIGHWAY INFORMATION SERVICES DIVISION
DATA SUPPORT GROUP

STATE HIGHWAY LOCATION REFERENCE

COUNTY: HARFORD
DISTRICT: 4
DATE: 12/31/07

ROUTE NUMBER: MD 24 CONTINUED
INVENTORY DIRECTION: NORTH
ROUTE NAME: ROCKS RD

STATE SYSTEM	FUNCTIONAL CLASS	MEDIAN TYPE	ACCESS CONTROL	NHS	MILEPOINT	MILEPOINT DESCRIPTION	MARKED LANES	SURFACE WIDTH/TYPE*	AADT
STATE SECONDARY	R RUR MAJ COLL	NONE (UNDIV)	NONE	NOT NHS	16.660	CBC - 8'X22'X2'	2	20I	3,680
					17.130	CBC - 8'X22'X8'			
					17.140	CO 72 SHARON RD			
					17.180	SPEED LIMIT 25 MPH			
					17.180	SIGN: WELCOME TO ROCK STATE PARK			
					17.410				3,630
					17.410	CO120 CHERRY HILL RD			
					18.180	STRUC #12017 KELLOGG BRANCH			
					18.220	CO 75 ROCKS CHROME HILL RD			
					18.840	CO 82 ST CLAIR BRIDGE RD			
					18.850	BEGIN BRIDGE			
					18.870	STRUC #12016 DEER CREEK			
					18.880	END BRIDGE			
					18.890		2	22I	
					18.890	CO 84 ROCKS STATION RD			
					18.920	SPEED LIMIT 40 MPH			
					19.010	CBC - 8'X22'X4'			
					19.240	STRUC #12078P BRANCH OF DEER CREEK			
					19.490	CO 85 COEN RD			
					19.580	STRUC #12079P BRANCH OF DEER CREEK			
					19.820	CMPA - 73"X55"			
					20.010	STRUC #12080P BRANCH OF DEER CREEK			
					20.030	CO 86 DAVIS RD			
					20.270	CMPA - 2-58"X36"			
					20.510	CO 83 HOLY CROSS RD			
					20.550	HOLY CROSS CHURCH			
		ROUNDAABOUT			21.030		2	32I	
					21.030	BEGIN ROUNDAABOUT			
					21.040				2,060
					21.040	MD165 PYLESVILLE RD			
					21.040	ROUNDAABOUT			
		NONE (UNDIV)			21.050		2	22I	
					21.050	END ROUNDAABOUT			
					21.110	CO1520 OLD FEDERAL HILL RD N			
					21.110	CO 89 STANSBURY RD			

*A,B = UNIMPROVED; C = GRADED & DRAINED; D,E = SOIL, GRAVEL, STONE; F,G = LOW TYPE BITUMINOUS
H,I = HIGH TYPE BITUMINOUS; J = CONCRETE; K = BRICK; L = BLOCK

STATE HIGHWAY LOCATION REFERENCE

COUNTY: HARFORD
DISTRICT: 4
DATE: 12/31/07

ROUTE NUMBER: MD 24 CONTINUED

INVENTORY DIRECTION: NORTH

ROUTE NAME: ROCKS RD

STATE SYSTEM	FUNCTIONAL CLASS	MEDIAN TYPE	ACCESS CONTROL	NHS	MILEPOINT	MILEPOINT DESCRIPTION	MARKED LANES	SURFACE WIDTH/TYPE*	AADT
STATE SECONDARY	R RUR MAJ COLL	NONE (UNDIV)	NONE	NOT NHS	21.110 CO1853	OLD PYLESVILLE RD	2	22I	2,060
					21.140	SPEED LIMIT 50 MPH			
					21.640	60" CMP			
					22.480 CO 99	ST MARYS RD			
					22.940 CO 90	CLERMONT MILL RD			
					22.950		2	20I	
	RUR MINOR COLL				22.950 MD136	HARKINS RD			
					23.480				1,000
					23.480 CO106	CONSTITUTION RD			
					23.700	SPUR TO LINKOUS RD			
					23.710 CO 97	LINKOUS RD			
					24.390	60" CMP SQUASHED			
					24.730 CO 95	MC DERMOTT RD			
					24.950	48" CMP - SQUASHED			
					25.170	PENNSYLVANIA ST/L			

ROUTE NUMBER: MD 24D

INVENTORY DIRECTION: NORTH

ROUTE NAME: OTTER CREEK RAMP

STATE SYSTEM	FUNCTIONAL CLASS	MEDIAN TYPE	ACCESS CONTROL	NHS	MILEPOINT	MILEPOINT DESCRIPTION	MARKED LANES	SURFACE WIDTH/TYPE*	AADT
STATE SECONDARY	R URB LOCAL	CURBED	NONE	NOT NHS	00.000		4	48I	9,064
					00.000 US 40	PULASKI HWY			
					00.000	TRAFFIC SIGNAL			
					00.030	SPUR FR US 40			
					00.030	SPUR TO US 40			
					00.190	SPUR TO MD 24			
					00.190	SPUR FR MD 24			
					00.230	TRAFFIC SIGNAL			
					00.230 MD 24	VIETNAM VETERANS MEMORIAL HWY			

*A,B = UNIMPROVED; C = GRADED & DRAINED; D,E = SOIL, GRAVEL, STONE; F,G = LOW TYPE BITUMINOUS
H,I = HIGH TYPE BITUMINOUS; J = CONCRETE; K = BRICK; L = BLOCK

STATE HIGHWAY LOCATION REFERENCE

COUNTY: HARFORD
DISTRICT: 4
DATE: 12/31/07

ROUTE NUMBER: MD 24E
INVENTORY DIRECTION: NORTH
ROUTE NAME: NO NAME

STATE SYSTEM	FUNCTIONAL CLASS	MEDIAN TYPE	ACCESS CONTROL	NHS	MILEPOINT	MILEPOINT DESCRIPTION	MARKED LANES	SURFACE WIDTH/TYPE*	AADT
STATE SECONDARY	R URB LOCAL	NONE (UNDIV)	NONE	NOT NHS	00.000		1	14I	0
					00.000 MD 24	VIETNAM VETERANS MEMORIAL HWY			
					00.000	TRAFFIC SIGNAL			
					00.130	STRUC #12083P HEAVENLY WATERS			
					00.213	SPEED LIMIT 50 MPH			
					00.700	36" RCP			
					00.850 US 1	BELAIR BYPASS			

ROUTE NUMBER: MD 24F
INVENTORY DIRECTION: NORTH
ROUTE NAME: NO NAME

STATE SYSTEM	FUNCTIONAL CLASS	MEDIAN TYPE	ACCESS CONTROL	NHS	MILEPOINT	MILEPOINT DESCRIPTION	MARKED LANES	SURFACE WIDTH/TYPE*	AADT
STATE SECONDARY	R URB LOCAL	NONE (UNDIV)	NONE	NOT NHS	00.000		1	14I	0
					00.000 US 1	BELAIR BYPASS			
					00.200	SPEED LIMIT 50 MPH			
					00.340	STRUC #12084P HEAVENLY WATERS			
					00.520 MD 24	VIETNAM VETERANS MEMORIAL HWY			
					00.520	TRAFFIC SIGNAL			

ROUTE NUMBER: MD 132
INVENTORY DIRECTION: EAST
ROUTE NAME: W BELAIR AVE

STATE SYSTEM	FUNCTIONAL CLASS	MEDIAN TYPE	ACCESS CONTROL	NHS	MILEPOINT	MILEPOINT DESCRIPTION	MARKED LANES	SURFACE WIDTH/TYPE*	AADT
STATE SECONDARY	R URB LOCAL	NONE (UNDIV)	NONE	NOT NHS	00.000		2	50I	12,081
					00.000	CUL DE SAC			
					00.018		2	24I	
					00.018 RP 95- 9	RAMP 9 FR RAMP 6 TO MD 132 EB			
					00.030	IN CORP LMTS ABERDEEN			
					00.080	SPEED LIMIT 40 MPH			
					00.150 MD132C	NO NAME			
					00.150 MU1010	NORTHEAST RD			
					00.280 MU147	BEAL DR			
					00.338				

CENTER TLA (UNDIV)

*A,B = UNIMPROVED; C = GRADED & DRAINED; D,E = SOIL, GRAVEL, STONE; F,G = LOW TYPE BITUMINOUS
H,I = HIGH TYPE BITUMINOUS; J = CONCRETE; K = BRICK; L = BLOCK

STATE HIGHWAY ADMINISTRATION OF MARYLAND
HIGHWAY INFORMATION SERVICES DIVISION
DATA SUPPORT GROUP

STATE HIGHWAY LOCATION REFERENCE

COUNTY: HARFORD
DISTRICT: 4
DATE: 12/31/07

ROUTE NUMBER: MD 132 CONTINUED

INVENTORY DIRECTION: EAST

ROUTE NAME: W BELAIR AVE

STATE SYSTEM	FUNCTIONAL CLASS	MEDIAN TYPE	ACCESS CONTROL	NHS	MILEPOINT	MILEPOINT DESCRIPTION	MARKED LANES	SURFACE WIDTH/TYPE*	AADT
STATE SECONDARY	U URB LOCAL	NONE (UNDIV)	NONE	NOT NHS	00.369		2	24I	12,081
	URB MINOR ART				00.390	SPUR FR MD 132A			
					00.420				
					00.420 MD132A	BEARDS HILL RD			
					00.420 MU250	BUSH CHAPEL RD			
					00.420	TRAFFIC SIGNAL			
					00.430	SPUR FR BUSH CHAPEL RD			
					00.490 MU251	BUSH CHAPEL RD			
					00.650 MU 50	ALTON ST			
					00.680 MU930	MIDDLETON RD			
					00.750		2	30I	
					00.750	SPEED LIMIT 30 MPH			
					00.780 MU980	MOYER DR			
					00.900 MU200	BOUZARTH LA			
					00.930 MU700	GUNNISON DR			
					01.050 MU1155	RAY AVE			
					01.070 MU650	GRACEFORD DR			
					01.160 MD462	PARADISE RD			
					01.160	TRAFFIC SIGNAL			
					01.170	SPUR TO MD 462			
					01.170 MU765	HOLLOWAY LA			
					01.230 MU110	BALTIMORE ST			
					01.400 MU 90	BAKER ST			
					01.470 MU960	MT ROYAL AVE			
					01.480		2	42I	
					01.480	R/R #CSX 148 804 Y			
					01.540 MU820	LAW ST			
					01.630 MU1230	ROGERS ST			
					01.630	TRAFFIC SIGNAL			
					01.670	ALLEY			
					01.690	CHURCH			
					01.690	ABERDEEN POLICE DEPARTMENT			
					01.710 MU1080	PARKE ST			
					01.710	TRAFFIC SIGNAL			
					01.740	ABERDEEN POST OFFICE			

*A,B = UNIMPROVED; C = GRADED & DRAINED; D,E = SOIL, GRAVEL, STONE; F,G = LOW TYPE BITUMINOUS
H,I = HIGH TYPE BITUMINOUS; J = CONCRETE; K = BRICK; L = BLOCK

STATE HIGHWAY LOCATION REFERENCE

COUNTY: HARFORD
DISTRICT: 4
DATE: 12/31/07

ROUTE NUMBER: MD 132 CONTINUED

INVENTORY DIRECTION: EAST

ROUTE NAME: W BELAIR AVE

STATE SYSTEM	FUNCTIONAL CLASS	MEDIAN TYPE	ACCESS CONTROL	NHS	MILEPOINT	MILEPOINT DESCRIPTION	MARKED LANES	SURFACE WIDTH/TYPE*	AADT
STATE SECONDARY	U URB MINOR ART	NONE (UNDIV) CURBED	NONE	NOT NHS	01.780 MU770	HOWARD ST	2	42I	12,081
					01.800		2	54I	
					01.800	SPUR FR US 40			
					01.820		3	45I	3,741
					01.820 US 40	N PHILADELPHIA BLVD			
					01.820	TRAFFIC SIGNAL			
					01.830	SPUR TO US 40			
		NONE (UNDIV)			01.850		2	29I	
					01.860	BEGIN BRIDGE			
					01.920		2	29J	
	R				02.010	STRUC #12075 AMTRAK R/R			
					02.010	OUT CORP LMTS ABERDEEN			
					02.090		2	29I	
					02.130	END BRIDGE			
					02.150 MU1000	NORMAN AVE			
					02.150 GV 1	APG RD (AHEAD)			

ROUTE NUMBER: MD 132A

INVENTORY DIRECTION: NORTH

ROUTE NAME: BEARDS HILL RD

STATE SYSTEM	FUNCTIONAL CLASS	MEDIAN TYPE	ACCESS CONTROL	NHS	MILEPOINT	MILEPOINT DESCRIPTION	MARKED LANES	SURFACE WIDTH/TYPE*	AADT
STATE SECONDARY	U URB MINOR ART	CURBED	NONE	NOT NHS	00.000		3	36I	11,781
					00.000 MU250	BUSH CHAPEL RD (BACK)			
					00.000 MD132	W BELAIR AVE			
					00.000	TRAFFIC SIGNAL			
					00.010	SPUR TO MD 132			
					00.060	SPEED LIMIT 40 MPH			
					00.120		4	48I	
					00.120 MU210	BRADY WAY			
					00.120	CROSSOVER			
					00.220	SPUR TO MD 22			
					00.220	SPUR FR MD 22			
					00.240	TRAFFIC SIGNAL			
					00.240 MD 22	ABERDEEN THRUWAY			

*A,B = UNIMPROVED; C = GRADED & DRAINED; D,E = SOIL, GRAVEL, STONE; F,G = LOW TYPE BITUMINOUS
H,I = HIGH TYPE BITUMINOUS; J = CONCRETE; K = BRICK; L = BLOCK

STATE HIGHWAY LOCATION REFERENCE

COUNTY: HARFORD
DISTRICT: 4
DATE: 12/31/07

ROUTE NUMBER: MD 132A CONTINUED

INVENTORY DIRECTION: NORTH

ROUTE NAME: BEARDS HILL RD

STATE SYSTEM	FUNCTIONAL CLASS	MEDIAN TYPE	ACCESS CONTROL	NHS	MILEPOINT	MILEPOINT DESCRIPTION	MARKED LANES	SURFACE WIDTH/TYPE*	AADT
STATE SECONDARY	U URB MINOR ART	CURBED	NONE	NOT NHS	00.240 MU150	BEARDS HILL RD (AHEAD)	4	48I	11,781

ROUTE NUMBER: MD 132B

INVENTORY DIRECTION: NORTH

ROUTE NAME: N POST RD

STATE SYSTEM	FUNCTIONAL CLASS	MEDIAN TYPE	ACCESS CONTROL	NHS	MILEPOINT	MILEPOINT DESCRIPTION	MARKED LANES	SURFACE WIDTH/TYPE*	AADT
STATE SECONDARY	U URB COLL	CURBED	NONE	NOT NHS	00.000		2	27I	4,231
		NONE (UNDIV)			00.000 MU1130	POST RD (BACK)			
					00.000 MD 22	ABERDEEN THRUWAY			
					00.000	TRAFFIC SIGNAL			
					00.040		2	28I	
					00.080		2	24I	
					00.080 MU715	HANOVER ST			
					00.105 MU320	CENTER DEEN AVE			
					00.165	SPEED LIMIT 30 MPH			
					00.180 MU710	HAMILTON PL			
					00.190 MU560	EMMIT AVE			
					00.210		2	28I	
					00.210 MU920	MICHAEL LA			
					00.300 MU640	GLADE AVE			
					00.300 OP1605	WOOD RD			
					00.370	SPEED LIMIT 40 MPH			
	R				00.500	OUT CORP LMTS ABERDEEN			
					00.790		2	22I	
					00.810 OP330	APACHE DR			
					00.910	SPEED LIMIT 35 MPH			
					01.060 OP333	KINSEY AVE			
					01.100	STRUC #12013 SWAN CREEK			
					01.180 CO884	MULLINS RD			
NAME: OAKINGTON RD					01.340 CO1064	OAKINGTON RD			
					01.380	BEGIN BRIDGE			
					01.400	R/R #ATK 530 697 N			
					01.400	STRUC #12061			
					01.410	END BRIDGE			

*A,B = UNIMPROVED; C = GRADED & DRAINED; D,E = SOIL, GRAVEL, STONE; F,G = LOW TYPE BITUMINOUS
H,I = HIGH TYPE BITUMINOUS; J = CONCRETE; K = BRICK; L = BLOCK

STATE HIGHWAY LOCATION REFERENCE

COUNTY: HARFORD
DISTRICT: 4
DATE: 12/31/07

ROUTE NUMBER: MD 132B CONTINUED

INVENTORY DIRECTION: NORTH
ROUTE NAME: OAKINGTON RD

STATE SYSTEM	FUNCTIONAL CLASS	MEDIAN TYPE	ACCESS CONTROL	NHS	MILEPOINT	MILEPOINT DESCRIPTION	MARKED LANES	SURFACE WIDTH/TYPE*	AADT
STATE SECONDARY	R URB COLL	NONE (UNDIV)	NONE	NOT NHS	01.430 US 40	PULASKI HWY	2	22I	4,231
					01.430	TRAFFIC SIGNAL			

ROUTE NUMBER: MD 132C

INVENTORY DIRECTION: SOUTH
ROUTE NAME: NO NAME

STATE SYSTEM	FUNCTIONAL CLASS	MEDIAN TYPE	ACCESS CONTROL	NHS	MILEPOINT	MILEPOINT DESCRIPTION	MARKED LANES	SURFACE WIDTH/TYPE*	AADT
STATE SECONDARY	U URB LOCAL	NONE (UNDIV)	NONE	NOT NHS	00.000		1	12I	50
					00.000 MD 22	ABERDEEN THRUWAY			
					00.080		1	15I	
					00.140 MD132	W BELAIR AVE			
					00.140	STOP SIGN			
					00.140 MU1010	NORTHEAST RD (AHEAD)			

ROUTE NUMBER: MD 136

INVENTORY DIRECTION: NORTH
ROUTE NAME: CALVARY RD

STATE SYSTEM	FUNCTIONAL CLASS	MEDIAN TYPE	ACCESS CONTROL	NHS	MILEPOINT	MILEPOINT DESCRIPTION	MARKED LANES	SURFACE WIDTH/TYPE*	AADT
STATE SECONDARY	R URB COLL	NONE (UNDIV)	NONE	NOT NHS	00.000		2	21I	5,272
					00.000 MD 7	PHILADELPHIA RD			
					00.000	STOP SIGN			
					00.180	SPEED LIMIT 45 MPH			
					00.310	BEGIN BRIDGE			
	RUR MINOR COLL				00.330				
					00.330 IS 95	J F K MEMORIAL HWY			
					00.330	STRUC #H X796			
					00.350	END BRIDGE			
					00.370 CO451	HOOKERS MILL RD			
					01.040	BYNUM HILLS RD (PVT)			
					01.310 CO473	GOAT HILL RD			
					01.380	LIGHTHOUSE CHRISTIAN ASSEMBLY			
					01.730	48" CMP			
					01.900	DRAINAGE STRUC #12051XO			

*A,B = UNIMPROVED; C = GRADED & DRAINED; D,E = SOIL, GRAVEL, STONE; F,G = LOW TYPE BITUMINOUS
H,I = HIGH TYPE BITUMINOUS; J = CONCRETE; K = BRICK; L = BLOCK

STATE HIGHWAY ADMINISTRATION OF MARYLAND
HIGHWAY INFORMATION SERVICES DIVISION
DATA SUPPORT GROUP

STATE HIGHWAY LOCATION REFERENCE

COUNTY: HARFORD
DISTRICT: 4
DATE: 12/31/07

ROUTE NUMBER: MD 136 CONTINUED
INVENTORY DIRECTION: NORTH
ROUTE NAME: CALVARY RD

STATE SYSTEM	FUNCTIONAL CLASS	MEDIAN TYPE	ACCESS CONTROL	NHS	MILEPOINT	MILEPOINT DESCRIPTION	MARKED LANES	SURFACE WIDTH/TYPE*	AADT
STATE SECONDARY	R RUR MINOR COLL	NONE (UNDIV)	NONE	NOT NHS	02.060 CO243	CEDAR LA	2	21I	5,272
					02.220		2	24I	
	RUR MAJ COLL				02.370	SPUR TO MD 543			
					02.390				7,532
					02.390 MD543	FOUNTAIN GREEN RD			
					02.390	TRAFFIC SIGNAL			
					02.410	SPUR TO MD 543			
					02.410	SPUR FR MD 543			
					02.490		2	21I	
					03.100 CO1056	SCHUCKS RD			
					03.640				6,742
					03.640 CO328	JAMES RUN RD			
					03.830	CALVARY U.M. CHURCH			
					03.830	CEMETERY			
					03.990	STRUC #12034 JAMES RUN			
					04.370				6,152
					04.370 CO221	SNAKE LA			
					04.520	SPEED LIMIT 40 MPH			
					04.760 CO210	ASBURY RD			
					05.240 CO220	GRAFTONS LA			
					05.530 OP1595	COALE LA			
					05.670 CO2020	KRAGL DR			
	RUR MINOR ART				06.140		2	24I	
NAME: PRIESTFORD RD					06.190				8,602
					06.190 MD 22	CHURCHVILLE RD			
					06.190	TRAFFIC SIGNAL			
					06.230	CHURCHVILLE PRESBYTERIAN CHURCH			
					06.230	CEMETERY			
					06.850 CO1978	WESLEYAN DR			
					06.850 CO2335	MEADOW VIEW WAY			
					07.100 CO1215	COLLEGE VIEW DR			
					07.130 CO716	ROLLING RD			
					07.480 CO207	E MEDICAL HALL RD			
					07.710	SPEED LIMIT 45 MPH			
					07.870				6,842

*A,B = UNIMPROVED; C = GRADED & DRAINED; D,E = SOIL, GRAVEL, STONE; F,G = LOW TYPE BITUMINOUS
H,I = HIGH TYPE BITUMINOUS; J = CONCRETE; K = BRICK; L = BLOCK

STATE HIGHWAY ADMINISTRATION OF MARYLAND
HIGHWAY INFORMATION SERVICES DIVISION
DATA SUPPORT GROUP

STATE HIGHWAY LOCATION REFERENCE

COUNTY: HARFORD
DISTRICT: 4
DATE: 12/31/07

ROUTE NUMBER: MD 136 CONTINUED

INVENTORY DIRECTION: NORTH

ROUTE NAME: PRIESTFORD RD

STATE SYSTEM	FUNCTIONAL CLASS	MEDIAN TYPE	ACCESS CONTROL	NHS	MILEPOINT	MILEPOINT DESCRIPTION	MARKED LANES	SURFACE WIDTH/TYPE*	AADT
STATE SECONDARY	R RUR MINOR ART	NONE (UNDIV)	NONE	NOT NHS	07.870 CO219	COOL BRANCH RD	2	24I	6,842
					08.100 CO2017	NORTHERN DANCER DR			
					08.810 CO215	COOL SPRING RD			
					09.150 CO193	HARMONY CHURCH RD			
					09.170	STRUC #12033 DEER CREEK			
					10.050 OP1600	NO NAME			
					10.280 CO1019	TRAPPE RD			
					10.370 CO167	TRAPPE CHURCH RD			
					11.027		2	21I	
					11.060 CO2431	HOLLANDS BRANCH CT			
					11.070		2	23I	
					11.270 CO192	POPLAR GROVE RD			
					11.680		2	24I	
					11.680 CO192	POPLAR GROVE RD			
					11.780	SPUR FR US 1			
					11.810		2	39I	8,802
NAME: WHITEFORD RD					11.810 US 1	CONOWINGO RD			
					11.810	TRAFFIC SIGNAL			
					11.830	SPUR FR US 1			
					11.840		2	24I	
					11.890	SPEED LIMIT 40 MPH			
					12.130 CO506	N TUCKER RD			
					12.180	SIGN: DUBLIN			
					12.380 CO173	POOLE RD			
					12.410	SPEED LIMIT 30 MPH			
					12.610		2	34I	
					12.610 CO747	DUBLIN SCHOOL RD			
					12.650	DUBLIN ELEM SCHOOL			
					12.670		2	24I	
					12.670	DUBLIN U.M. CHURCH			
					12.670	CEMETERY			
					12.810				8,312
					12.810 MD440	DUBLIN RD			
					12.810	STOP SIGN			
					12.860	DARLINGTON VFD			

*A,B = UNIMPROVED; C = GRADED & DRAINED; D,E = SOIL, GRAVEL, STONE; F,G = LOW TYPE BITUMINOUS
H,I = HIGH TYPE BITUMINOUS; J = CONCRETE; K = BRICK; L = BLOCK

STATE HIGHWAY ADMINISTRATION OF MARYLAND
HIGHWAY INFORMATION SERVICES DIVISION
DATA SUPPORT GROUP

STATE HIGHWAY LOCATION REFERENCE

COUNTY: HARMFORD

DISTRICT: 4

DATE: 12/31/07

ROUTE NUMBER: MD 136 CONTINUED

INVENTORY DIRECTION: NORTH

ROUTE NAME: WHITEFORD RD

STATE SYSTEM	FUNCTIONAL CLASS	MEDIAN TYPE	ACCESS CONTROL	NHS	MILEPOINT	MILEPOINT DESCRIPTION	MARKED LANES	SURFACE WIDTH/TYPE*	AADT
STATE SECONDARY	R RUR MINOR ART	NONE (UNDIV)	NONE	NOT NHS	13.050	SPEED LIMIT 40 MPH	2	24I	8,312
					13.070	DUBLIN DELL HARMFORD CO. PARK & RIDE			
					13.092	DRAINAGE STRUC #12052XO			
					13.320	CO150 DEERFIELD RD			
					13.560	SPEED LIMIT 50 MPH			
					13.710	HARMFORD CHRISTIAN SCHOOL			
					13.830	EVANGELICAL METHODIST CHURCH			
					14.050	CBC - 12'X44'X8'			
					14.260				8,412
					14.260	CO143 SCARBORO RD			
					14.810	48" RCP			
					14.890	STRUC #12032 BROAD CREEK			
					15.080	CO156 MACTON RD			
					15.080	CO445 ROBINSON MILL RD			
					15.410	CO140 PEACH ORCHARD RD			
					16.240				8,112
					16.240	CO118 PROSPECT RD			
					16.240	MD646 PROSPECT RD			
					16.360	CO136 DEEP RUN RD			
					16.950	CO2432 EAGLES GROVE CT			
					16.980	36" RCP			
					17.240	CO121 HEAPS RD			
					17.240	CO117 KERR RD			
					17.920		3	36I	
					18.060	CO111 RIDGE RD			
					18.380	CO115 JONES RD			
					18.460		4	48I	
					18.500	CO110 QUARRY RD			
					18.560	SIGN: WHITEFORD			
					18.570	SPEED LIMIT 30 MPH			
					18.830	CO131 CHESTNUT ST			
					18.890	CO102 OLD PYLESVILLE RD			
					18.890	CO1770 MAIN ST			
					18.960	HARMFORD COUNTY PUBLIC LIBRARY			

*A,B = UNIMPROVED; C = GRADED & DRAINED; D,E = SOIL, GRAVEL, STONE; F,G = LOW TYPE BITUMINOUS
H,I = HIGH TYPE BITUMINOUS; J = CONCRETE; K = BRICK; L = BLOCK

STATE HIGHWAY ADMINISTRATION OF MARYLAND
HIGHWAY INFORMATION SERVICES DIVISION
DATA SUPPORT GROUP

STATE HIGHWAY LOCATION REFERENCE

COUNTY: HARFORD
DISTRICT: 4
DATE: 12/31/07

ROUTE NUMBER: MD 136 CONTINUED
INVENTORY DIRECTION: NORTH
ROUTE NAME: WHITEFORD RD

STATE SYSTEM	FUNCTIONAL CLASS	MEDIAN TYPE	ACCESS CONTROL	NHS	MILEPOINT	MILEPOINT DESCRIPTION	MARKED LANES	SURFACE WIDTH/TYPE*	AADT
STATE SECONDARY	R RUR MINOR ART	NONE (UNDIV)	NONE	NOT NHS	19.069		3	36I	8,112
	RUR MAJ COLL				19.160		2	24I	1,742
					19.160 MD165	PYLESVILLE RD			
					19.160	TRAFFIC SIGNAL			
					19.200	HARRISON LA (PVT)			
					19.230	SPEED LIMIT 35 MPH			
					19.350 CO107	DOOLEY RD			
					19.630	SPEED LIMIT 50 MPH			
					21.250 CO104	LINE RD			
					21.640		2	22I	
					21.640 MD624	GRACETON RD			
					21.740	SPEED LIMIT 40 MPH			
					22.220 CO105	ARCHER RD			
					23.180	DRAINAGE STRUC #12055XO			
					23.750				2,132
NAME: HARKINS RD					23.750 MD 24	ROCKS RD			
					23.750	STOP SIGN			
					23.973	SPEED LIMIT 50 MPH			
					24.010 CO 98	MCFADDEN RD			
					24.300	STRUC #12031 FALLING BRANCH			
					24.330 CO 98	MCFADDEN RD			
					25.050 CO 97	LINKOUS RD			
					25.500	DRAINAGE STRUC #12057XO			
					25.590 CO 93	FAWN GROVE RD			
					25.831 CO2607	PICKER DR			
					26.220 CO 31	ONION RD			
					26.390	STRUC #12030 BIG BRANCH			
					26.430 CO 18	TELEGRAPH RD			
					26.820	DRAINAGE STRUC #12060XO			
					27.170 CO418	ST PAULS CHURCH RD			
					27.540	NORRISVILLE V.F.D.			
					27.680 CO 29	AMOSS MILL RD			
					27.680 CO416	W HEAPS RD			
					28.320 CO 19	CAREA RD			
					28.580	DRAINAGE STRUC #12061XO			

*A,B = UNIMPROVED; C = GRADED & DRAINED; D,E = SOIL,GRAVEL,STONE; F,G = LOW TYPE BITUMINOUS
H,I = HIGH TYPE BITUMINOUS; J = CONCRETE; K= BRICK; L = BLOCK

STATE HIGHWAY LOCATION REFERENCE

COUNTY: HARFORD
DISTRICT: 4
DATE: 12/31/07

ROUTE NUMBER: MD 136 CONTINUED

INVENTORY DIRECTION: NORTH
ROUTE NAME: HARKINS RD

STATE SYSTEM	FUNCTIONAL CLASS	MEDIAN TYPE	ACCESS CONTROL	NHS	MILEPOINT	MILEPOINT DESCRIPTION	MARKED LANES	SURFACE WIDTH/TYPE*	AADT
STATE SECONDARY	R RUR MAJ COLL	NONE (UNDIV)	NONE	NOT NHS	28.920 CO 32	ISLAND BRANCH RD	2	22I	2,132
					29.040	STRUC #12029 ISLAND BRANCH			
					29.090 CO 29	AMOSS MILL RD			
					29.300 CO 5	BROADWAY			
					30.040	STOP SIGN			
					30.040 MD 23	NORRISVILLE RD			

ROUTE NUMBER: MD 138

INVENTORY DIRECTION: EAST
ROUTE NAME: TROYER RD

STATE SYSTEM	FUNCTIONAL CLASS	MEDIAN TYPE	ACCESS CONTROL	NHS	MILEPOINT	MILEPOINT DESCRIPTION	MARKED LANES	SURFACE WIDTH/TYPE*	AADT
STATE SECONDARY	R RUR MINOR ART	NONE (UNDIV)	NONE	NOT NHS	00.000		2	22I	2,680
					00.000	BALTIMORE CO/L			
					00.120	SPEED LIMIT 50 MPH			
					00.890		2	30I	
					00.930	STOP SIGN			
					00.930 MD 23	NORRISVILLE RD			
					00.930 CO 20	TROYER RD (AHEAD)			

ROUTE NUMBER: MD 146

INVENTORY DIRECTION: NORTH
ROUTE NAME: JARRETTSVILLE PIKE

STATE SYSTEM	FUNCTIONAL CLASS	MEDIAN TYPE	ACCESS CONTROL	NHS	MILEPOINT	MILEPOINT DESCRIPTION	MARKED LANES	SURFACE WIDTH/TYPE*	AADT
STATE SECONDARY	R RUR MINOR ART	NONE (UNDIV)	NONE	NOT NHS	00.000		2	24I	13,112
					00.000	BALTIMORE CO/L			
					00.000	STRUC #3089 LITTLE GUNPOWDER FALLS			
					00.110	SPEED LIMIT 50 MPH			
					00.800	SPUR TO HESS RD			
					00.810 CO 48	HESS RD			
					00.810	TRAFFIC SIGNAL			
					02.400 CO 41	POCOCK RD			
					02.518	SPEED LIMIT 50 MPH			
					03.150	DRAINAGE STRUC #12065X0			

*A,B = UNIMPROVED; C = GRADED & DRAINED; D,E = SOIL, GRAVEL, STONE; F,G = LOW TYPE BITUMINOUS
H,I = HIGH TYPE BITUMINOUS; J = CONCRETE; K = BRICK; L = BLOCK

STATE HIGHWAY ADMINISTRATION OF MARYLAND
HIGHWAY INFORMATION SERVICES DIVISION
DATA SUPPORT GROUP

STATE HIGHWAY LOCATION REFERENCE

COUNTY: HARFORD
DISTRICT: 4
DATE: 12/31/07

ROUTE NUMBER: MD 146 CONTINUED

INVENTORY DIRECTION: NORTH

ROUTE NAME: JARRETTSVILLE PIKE

STATE SYSTEM	FUNCTIONAL CLASS	MEDIAN TYPE	ACCESS CONTROL	NHS	MILEPOINT	MILEPOINT DESCRIPTION	MARKED LANES	SURFACE WIDTH/TYPE*	AADT
STATE SECONDARY	R RUR MINOR ART	PAINTED	NONE	NOT NHS	03.350		2	24I	13,112
		NONE (UNDIV)			03.460				9,872
		PAINTED			03.460 MD152	FALLSTON RD			
		NONE (UNDIV)			03.492				
		PAINTED			03.492				
		NONE (UNDIV)			03.570				
					03.680 CO866	NORTH CLIFF DR			
					03.740 CO 36	HOUCKS MILL RD			
					03.880 CO 34	SCHUSTER RD			
					04.350 CO537	LINDA LA			
					04.580 CO1919	COOL WOODS CT			
					04.910 CO1195	HUNT CREST RD			
		PAINTED			05.090		2	22I	
		NONE (UNDIV)			05.120		2	25I	
					05.140	STOP SIGN			
					05.140 MD 23	NORRISVILLE RD			
					05.140 CO 22	MADONNA RD (AHEAD)			

ROUTE NUMBER: MD 147

INVENTORY DIRECTION: NORTH

ROUTE NAME: HARFORD RD

STATE SYSTEM	FUNCTIONAL CLASS	MEDIAN TYPE	ACCESS CONTROL	NHS	MILEPOINT	MILEPOINT DESCRIPTION	MARKED LANES	SURFACE WIDTH/TYPE*	AADT
STATE SECONDARY	R RUR MAJ COLL	NONE (UNDIV)	NONE	NOT NHS	00.000		2	22I	10,510
					00.000	BALTIMORE CO/L			
					00.000	STRUC #3090 LITTLE GUNPOWDER FALLS			
					00.060	SPEED LIMIT 50 MPH			
					00.180	CBC - 8'X32'X6'			
					00.720				11,430
					00.720 CO274	RECKORD RD			
					01.200	CBC - 6'X34'X4'			
		UNPROTECTED			01.730		2	24I	
		NONE (UNDIV)			01.803		2	22I	
					01.850	SPUR FR MD 152			
					01.850	SPUR TO MD 152			
	URB MINOR ART				01.870		2	24I	13,640

*A,B = UNIMPROVED; C = GRADED & DRAINED; D,E = SOIL, GRAVEL, STONE; F,G = LOW TYPE BITUMINOUS
H,I = HIGH TYPE BITUMINOUS; J = CONCRETE; K = BRICK; L = BLOCK

STATE HIGHWAY ADMINISTRATION OF MARYLAND
HIGHWAY INFORMATION SERVICES DIVISION
DATA SUPPORT GROUP

STATE HIGHWAY LOCATION REFERENCE

COUNTY: HARFORD
DISTRICT: 4
DATE: 12/31/07

ROUTE NUMBER: MD 147 CONTINUED
INVENTORY DIRECTION: NORTH
ROUTE NAME: HARFORD RD

STATE SYSTEM	FUNCTIONAL CLASS	MEDIAN TYPE	ACCESS CONTROL	NHS	MILEPOINT	MILEPOINT DESCRIPTION	MARKED LANES	SURFACE WIDTH/TYPE*	AADT
STATE SECONDARY	R URB MINOR ART	NONE (UNDIV)	NONE	NOT NHS	01.870 MD152	FALLSTON RD	2	24I	13,640
					01.870	TRAFFIC SIGNAL			
					01.890	SPUR TO MD 152			
					01.890	SPUR FR MD 152			
		CENTER TLA (UNDIV)			01.930				
					01.930	SPEED LIMIT 40 MPH			
		NONE (UNDIV)			02.020				
					02.020 CO2641	MILTON AVE			
		PAINTED			02.060				
		NONE (UNDIV)			02.100				
					02.140 CO358	BAGLEY ST			
		CENTER TLA (UNDIV)			02.650				
					02.650 CO1037	CONNOLLY RD	3	36I	
		NONE (UNDIV)			02.830				
		PAINTED			02.880				
		NONE (UNDIV)			02.910				
					02.940	SPUR TO US 1			
					02.960	TRAFFIC SIGNAL			
					02.960 US 1	BELAIR BYPASS			
					02.960 US 1BU	BELAIR RD (AHEAD)			

ROUTE NUMBER: MD 152
INVENTORY DIRECTION: NORTH
ROUTE NAME: MAGNOLIA RD

STATE SYSTEM	FUNCTIONAL CLASS	MEDIAN TYPE	ACCESS CONTROL	NHS	MILEPOINT	MILEPOINT DESCRIPTION	MARKED LANES	SURFACE WIDTH/TYPE*	AADT
STATE SECONDARY	R RUR MAJ COLL	NONE (UNDIV)	NONE	NOT NHS	00.000		2	24I	553
					00.000	ROAD END - GATE			
					00.080	SPEED LIMIT 45 MPH			
					00.170	BEGIN BRIDGE			
	URB MINOR ART				00.180				
					00.180	STRUC #12037 AMTRAK R/R			
					00.190	END BRIDGE			
					00.390 CO510	FORT HOYLE RD			
					00.430	DRAINAGE STRUC #12072X0			

*A,B = UNIMPROVED; C = GRADED & DRAINED; D,E = SOIL, GRAVEL, STONE; F,G = LOW TYPE BITUMINOUS
H,I = HIGH TYPE BITUMINOUS; J = CONCRETE; K = BRICK; L = BLOCK

STATE HIGHWAY LOCATION REFERENCE

COUNTY: HARFORD

DISTRICT: 4

DATE: 12/31/07

ROUTE NUMBER: MD 152 CONTINUED

INVENTORY DIRECTION: NORTH

ROUTE NAME: MAGNOLIA RD

STATE SYSTEM	FUNCTIONAL CLASS	MEDIAN TYPE	ACCESS CONTROL	NHS	MILEPOINT	MILEPOINT DESCRIPTION	MARKED LANES	SURFACE WIDTH/TYPE*	AADT
STATE SECONDARY	R URB MINOR ART	NONE (UNDIV)	NONE	NOT NHS	00.748	KNIGHTS LA	2	24I	553
		PAINTED			00.900	ROPKA LA			
		NONE (UNDIV)			00.910				
					00.950				
					00.980				12,100
					00.980	CO507 TRIMBLE RD			
		PAINTED			00.980	TRAFFIC SIGNAL			
		NONE (UNDIV)			01.030				
					01.070				
					01.130	OP177 BEALL DR			
					01.170	OP176 ROGERS LA			
					01.280	OP175 GUNTHER LA			
		PAINTED			01.500				
		NONE (UNDIV)			01.540				
					01.580	CO512 HANSON RD			
					01.580	CO2238 HANSON RD EXT			
					01.580	TRAFFIC SIGNAL			
		PAINTED			01.640				
		NONE (UNDIV)			01.700				
					01.780	OP1341 WINDY BRANCH WAY			
		PAINTED			02.160				
		CURBED			02.240		3	48I	
					02.285		4	48I	
					02.360	SPUR FR MD 152 NB TO US 40			
	URB OPA				02.380				25,430
NAME: MOUNTAIN RD					02.380	US 40 PULASKI HWY			
					02.380	TRAFFIC SIGNAL			
					02.420	SPUR TO US 40			
					02.470	CO283 CLAYTON RD			
					02.470	CROSSOVER			
					02.510	SPEED LIMIT 50 MPH			
					02.550	CROSSOVER			
					02.570	CO1330 OLD MOUNTAIN RD			
					02.610	BEGIN BRIDGE			
					02.630	R/R #CSX 140 814 E			

*A,B = UNIMPROVED; C = GRADED & DRAINED; D,E = SOIL, GRAVEL, STONE; F,G = LOW TYPE BITUMINOUS
H,I = HIGH TYPE BITUMINOUS; J = CONCRETE; K = BRICK; L = BLOCK

STATE HIGHWAY ADMINISTRATION OF MARYLAND
HIGHWAY INFORMATION SERVICES DIVISION
DATA SUPPORT GROUP

STATE HIGHWAY LOCATION REFERENCE

COUNTY: HARFORD
DISTRICT: 4
DATE: 12/31/07

ROUTE NUMBER: MD 152 CONTINUED
INVENTORY DIRECTION: NORTH
ROUTE NAME: MOUNTAIN RD

STATE SYSTEM	FUNCTIONAL CLASS	MEDIAN TYPE	ACCESS CONTROL	NHS	MILEPOINT	MILEPOINT DESCRIPTION	MARKED LANES	SURFACE WIDTH/TYPE*	AADT
STATE SECONDARY	R URB OPA	CURBED	NONE	NOT NHS	02.630	STRUC #12036	4	48I	25,430
					02.650	END BRIDGE			
					02.660	DRAINAGE STRUC #12071X0			
					02.689	CELL PHONE TOWER			
					02.740 CO1329	OLD MOUNTAIN RD S			
					02.740	CROSSOVER			
					02.970 MD 7	PHILADELPHIA RD			
					02.970	TRAFFIC SIGNAL			
					03.098	MICROWAVE TOWER			
					03.150 RP 95- 4	RAMP 4 FR MD 152 NB TO RAMP 5 (TO IS 95)			
					03.190 RP 95- 6	RAMP 6 FR RAMP 3 (FR IS 95) TO MD 152 SB			
					03.240 RP 95- 3	RAMP 3 FR IS 95 EB TO MD 152 NB			
					03.240 RP 95- 5	RAMP 5 FR MD 152 SB TO IS 95 EB			
					03.240	TRAFFIC SIGNAL			
					03.240	CROSSOVER			
					03.280	BEGIN BRIDGE			
	RUR MINOR ART		PARTIAL		03.300				24,970
					03.300 IS 95	J F K MEMORIAL HWY			
					03.300	STRUC #H X743			
					03.300	EXIT #74			
					03.320	END BRIDGE			
					03.370 RP 95- 1	RAMP 1 FR MD 152 NB TO IS 95 SB			
					03.370 RP 95- 7	RAMP 7 FR RAMP 2 (FR IS 95) TO MD 152 SB			
					03.370	TRAFFIC SIGNAL			
					03.370	CROSSOVER			
					03.410 RP 95- 2	RAMP 2 FR IS 95 WB TO MD 152 NB			
					03.420 RP 95- 8	RAMP 8 FR MD 152 SB TO RAMP 1 (TO IS 95)			
					03.550 CO1329	OLD MOUNTAIN RD S			
					03.550 MD152B	JAYCEE DR			
					03.550	CROSSOVER			
					03.590 OP225	NO NAME			
		PAINTED			03.620				
					03.630 CO504	TAYLOR BROOK RD			

*A,B = UNIMPROVED; C = GRADED & DRAINED; D,E = SOIL, GRAVEL, STONE; F,G = LOW TYPE BITUMINOUS
H,I = HIGH TYPE BITUMINOUS; J = CONCRETE; K = BRICK; L = BLOCK

STATE HIGHWAY LOCATION REFERENCE

COUNTY: HARFORD
DISTRICT: 4
DATE: 12/31/07

ROUTE NUMBER: MD 152 CONTINUED
INVENTORY DIRECTION: NORTH
ROUTE NAME: MOUNTAIN RD

STATE SYSTEM	FUNCTIONAL CLASS	MEDIAN TYPE	ACCESS CONTROL	NHS	MILEPOINT	MILEPOINT DESCRIPTION	MARKED LANES	SURFACE WIDTH/TYPE*	AADT
STATE SECONDARY	R RUR MINOR ART	PAINTED	PARTIAL	NOT NHS	03.640		2	38I	24,970
		NONE (UNDIV)	NONE		03.730		2	24I	
					03.820	ST. MARY'S G.C. CHURCH			
					03.950	CO290 FRANKLINVILLE RD			
					04.520	CO949 GREENSPRING AVE E			
					04.520	CO1331 OLD MOUNTAIN RD			
					04.990	CO1331 OLD MOUNTAIN RD			
		CENTER TLA (UNDIV)			05.150				
	URB OPA				05.240				24,570
					05.240	CO246 SINGER RD			
					05.240	TRAFFIC SIGNAL			
					05.410	CO287 JERUSALEM RD			
					05.500	CEMETERY			
		NONE (UNDIV)			05.660				
					05.750	CO282 STOCKTON RD			
					05.750	NO NAME			
					05.890	CO743 OLD MOUNTAIN RD			
		CENTER TLA (UNDIV)			06.110				
					06.190	CO260 OLD JOPPA RD			
					06.190	TRAFFIC SIGNAL			
					06.550	CO279 CHEYENNE AVE			
					06.570	CO743 OLD MOUNTAIN RD			
					06.750	CO281 DUNWOOD LA			
					06.750	ENT TO ATHLETIC FIELD			
					06.840	CO274 RECKORD RD			
					06.920	SPEED LIMIT 45 MPH			
					06.990	CO916 STRATFORD RD			
					07.140	CO749 STONEYBROOK RD			
		CURBED			07.390		4	48I	
					07.540	SPUR TO US 1			
					07.540	SPUR FR US 1			
					07.550				18,820
					07.550	US 1 BELAIR RD			
					07.550	TRAFFIC SIGNAL			
					07.560	SPUR TO US 1			

*A,B = UNIMPROVED; C = GRADED & DRAINED; D,E = SOIL, GRAVEL, STONE; F,G = LOW TYPE BITUMINOUS
H,I = HIGH TYPE BITUMINOUS; J = CONCRETE; K = BRICK; L = BLOCK

STATE HIGHWAY ADMINISTRATION OF MARYLAND
HIGHWAY INFORMATION SERVICES DIVISION
DATA SUPPORT GROUP

STATE HIGHWAY LOCATION REFERENCE

COUNTY: HARFORD
DISTRICT: 4
DATE: 12/31/07

ROUTE NUMBER: MD 152 CONTINUED
INVENTORY DIRECTION: NORTH
ROUTE NAME: MOUNTAIN RD

STATE SYSTEM	FUNCTIONAL CLASS	MEDIAN TYPE	ACCESS CONTROL	NHS	MILEPOINT	MILEPOINT DESCRIPTION	MARKED LANES	SURFACE WIDTH/TYPE*	AADT
STATE SECONDARY	R URB OPA	CURBED	NONE	NOT NHS	07.560	SPUR FR US 1	4	48I	18,820
					07.840 CO359	HARMONY TERR			
					07.840	CROSSOVER			
					07.950 CO362	MILLS RD			
					08.010	SPUR TO MD 147			
					08.010	SPUR FR MD 147			
			PARTIAL		08.030				21,440
NAME: FALLSTON RD					08.030 MD147	HARFORD RD			
					08.030	TRAFFIC SIGNAL			
					08.050	SPUR FR MD 147			
					08.050	SPUR TO MD 147			
					08.160	ENT TO PARK & RIDE			
					08.200	ENT TO PARK & RIDE			
					08.200	SALT DOME			
					08.200	CROSSOVER			
					08.430	FALLSTON PRESBYTERIAN CHURCH			
		PAINTED			08.460		2	24I	
		NONE (UNDIV)			08.516				
					08.610 CO1037	CONNOLLY RD			
					08.680	SPEED LIMIT 45 MPH			
					08.840	48" CMP			
					09.290 CO230	WATERVALE RD			
					09.290	TRAFFIC SIGNAL			
					09.440	48" RCP			
		PAINTED			09.677				
		NONE (UNDIV)			09.746				
					09.770	SPUR FR OLD FALLSTON RD			
					09.770	SPUR TO CARRS MILL RD			
			NONE		09.790				21,960
					09.790 CO742	OLD FALLSTON RD			
					09.790 CO214	CARRS MILL RD			
					09.790	TRAFFIC SIGNAL			
					09.820	SPUR FR OLD FALLSTON RD			
		PAINTED			09.862				
		NONE (UNDIV)			09.920				

*A,B = UNIMPROVED; C = GRADED & DRAINED; D,E = SOIL, GRAVEL, STONE; F,G = LOW TYPE BITUMINOUS
H,I = HIGH TYPE BITUMINOUS; J = CONCRETE; K = BRICK; L = BLOCK

STATE HIGHWAY ADMINISTRATION OF MARYLAND
HIGHWAY INFORMATION SERVICES DIVISION
DATA SUPPORT GROUP

STATE HIGHWAY LOCATION REFERENCE

COUNTY: HARFORD
DISTRICT: 4
DATE: 12/31/07

ROUTE NUMBER: MD 152 CONTINUED
INVENTORY DIRECTION: NORTH
ROUTE NAME: FALLSTON RD

STATE SYSTEM	FUNCTIONAL CLASS	MEDIAN TYPE	ACCESS CONTROL	NHS	MILEPOINT	MILEPOINT DESCRIPTION	MARKED LANES	SURFACE WIDTH/TYPE*	AADT
STATE SECONDARY	R URB OPA	PAINTED	NONE	NOT NHS	10.100		2	24I	21,960
		NONE (UNDIV)			10.140				
		PAINTED			10.200				
		NONE (UNDIV)			10.200	CO1096 ROCHELLE DR			
					10.290				
					10.330	CO1304 FALLS CREST DR			
					10.550	ENT TO HARFORD CO PUBLIC LIBRARY			
					10.560				18,280
					10.560	CO272 FRIENDSHIP RD			
					10.630	FALLSTON U.M. CHURCH			
					10.630	CEMETERY			
					10.730	CO1146 CLOVERDALE DR			
		PAINTED			10.791				
		CENTER TLA (UNDIV)			10.920				
					10.920	CO 58 OAKMONT RD			
					10.920	TRAFFIC SIGNAL			
					11.050	CO919 CLARET DR			
		NONE (UNDIV)			11.420				
	RUR MINOR ART				11.690				12,720
					11.690	CO 56 PLEASANTVILLE RD			
					11.690	TRAFFIC SIGNAL			
					12.500	CO 55 KIDD RD			
					12.500	CO2640 WILLOW VALE DR			
					12.740	CEMETERY			
					12.740	HARVEST COMMUNITY CHURCH			
					12.870	CO 54 CHOATE RD			
					13.340	SPUR FR MD 165			
	URB OPA				13.350				4,320
					13.350	MD165 BALDWIN MILL RD			
					13.350	TRAFFIC SIGNAL			
					13.680	CO741 SCARFF RD			
					13.680	CO1434 FRANKLIN'S CHANCE CT			
					13.810	CO1901 HADDON HURST CT			
					13.990	CO740 NELSON LA			
					14.130	CO1154 DERBY DR			

*A,B = UNIMPROVED; C = GRADED & DRAINED; D,E = SOIL, GRAVEL, STONE; F,G = LOW TYPE BITUMINOUS
H,I = HIGH TYPE BITUMINOUS; J = CONCRETE; K = BRICK; L = BLOCK

STATE HIGHWAY LOCATION REFERENCE

COUNTY: HARFORD
DISTRICT: 4
DATE: 12/31/07

ROUTE NUMBER: MD 152 CONTINUED

INVENTORY DIRECTION: NORTH

ROUTE NAME: FALLSTON RD

STATE SYSTEM	FUNCTIONAL CLASS	MEDIAN TYPE	ACCESS CONTROL	NHS	MILEPOINT	MILEPOINT DESCRIPTION	MARKED LANES	SURFACE WIDTH/TYPE*	AADT
STATE SECONDARY	R URB OPA	NONE (UNDIV)	NONE	NOT NHS	14.220	FALLSTON VOLUNTEER FIRE COMPANY	2	24I	4,320
					14.350 CO581	CLUB RD			
					14.510 CO 47	RUTLEDGE RD			
					14.720 CO1581	KINGS ARM DR			
	RUR MINOR ART				14.880				
					14.880 CO 48	HESS RD			
					14.931	SPEED LIMIT 50 MPH			
					15.100 CO 46	ENGLE RD			
					15.100	ENGLE RD			
					15.320 CO 41	POCOCK RD			
					15.570 CO2442	PARLOR CT			
					16.220 CO 45	CHARLES ST			
					16.250	CEMETERY			
					16.250	EBENEZER U.M. CHURCH			
					16.270 CO 42	EBENEZER RD			
					16.460 CO 43	FURNACE RD			
					16.760 CO2002	FOX MEADOW CT			
					17.030 CO1537	GLENOAK DR			
					17.300		3	36I	
					17.300 MD152A	NO NAME			
					17.340	STOP SIGN			
					17.340 MD146	JARRETTSVILLE PIKE			

ROUTE NUMBER: MD 152A

INVENTORY DIRECTION: NORTH

ROUTE NAME: NO NAME

STATE SYSTEM	FUNCTIONAL CLASS	MEDIAN TYPE	ACCESS CONTROL	NHS	MILEPOINT	MILEPOINT DESCRIPTION	MARKED LANES	SURFACE WIDTH/TYPE*	AADT
STATE SECONDARY	R RUR LOCAL	NONE (UNDIV)	NONE	NOT NHS	00.000		2	22I	99
					00.000 MD152	FALLSTON RD			
					00.000	STOP SIGN			
					00.090	ROAD END - BARRICADE			

*A,B = UNIMPROVED; C = GRADED & DRAINED; D,E = SOIL, GRAVEL, STONE; F,G = LOW TYPE BITUMINOUS
H,I = HIGH TYPE BITUMINOUS; J = CONCRETE; K = BRICK; L = BLOCK

STATE HIGHWAY LOCATION REFERENCE

COUNTY: HARFORD
DISTRICT: 4
DATE: 12/31/07

ROUTE NUMBER: MD 152B
INVENTORY DIRECTION: SOUTH
ROUTE NAME: JAYCEE DR

STATE SYSTEM	FUNCTIONAL CLASS	MEDIAN TYPE	ACCESS CONTROL	NHS	MILEPOINT	MILEPOINT DESCRIPTION	MARKED LANES	SURFACE WIDTH/TYPE*	AADT
STATE SECONDARY	R RUR LOCAL	NONE (UNDIV)	NONE	NOT NHS	00.000		2	44I	211
					00.000 CO1329	OLD MOUNTAIN RD S (BACK)			
					00.000 MD152	MOUNTAIN RD			
					00.000	TOLL MAINTENANCE			
					00.040		2	30I	
					00.060	SPEED LIMIT 30 MPH			
					00.120		2	36I	
					00.220 CO2623	JAYCEE DR (AHEAD)			

ROUTE NUMBER: MD 155
INVENTORY DIRECTION: EAST
ROUTE NAME: LEVEL RD

STATE SYSTEM	FUNCTIONAL CLASS	MEDIAN TYPE	ACCESS CONTROL	NHS	MILEPOINT	MILEPOINT DESCRIPTION	MARKED LANES	SURFACE WIDTH/TYPE*	AADT
STATE SECONDARY	R RUR MINOR ART	NONE (UNDIV)	NONE	NOT NHS	00.000		2	24I	8,211
					00.000 MD 22	CHURCHVILLE RD			
					00.000	TRAFFIC SIGNAL			
					00.040		2	22I	
					00.047 MD155A	NO NAME			
					00.110	SPEED LIMIT 40 MPH			
					00.233	CHURCH OF THE HOLY TRINITY			
					00.412		2	24I	
					00.412 CO218	GLENVILLE RD			
					00.557	SPEED LIMIT 50 MPH			
					01.100	10' MULTIPLATE PIPE			
					01.580	72" MULTIPLATE PIPE			
					01.931 CO1707	LOCUST HILL DR			
					02.697 CO1991	MCCOMMONS RD CROSSOVER			
					02.852 CO1990	MCCOMMONS RD			
					03.079 CO967	HOPEWELL RD			
					03.156	SPEED LIMIT 50 MPH			
					03.230	36" RCP			
					03.562 CO354	HOPKINS RD			
					03.581	DRAINAGE STRUC #12043X0			
					03.650				

PAINTED

*A,B = UNIMPROVED; C = GRADED & DRAINED; D,E = SOIL, GRAVEL, STONE; F,G = LOW TYPE BITUMINOUS
H,I = HIGH TYPE BITUMINOUS; J = CONCRETE; K = BRICK; L = BLOCK

STATE HIGHWAY LOCATION REFERENCE

COUNTY: HARFORD
DISTRICT: 4
DATE: 12/31/07

ROUTE NUMBER: MD 155 CONTINUED
INVENTORY DIRECTION: EAST
ROUTE NAME: LEVEL RD

STATE SYSTEM	FUNCTIONAL CLASS	MEDIAN TYPE	ACCESS CONTROL	NHS	MILEPOINT	MILEPOINT DESCRIPTION	MARKED LANES	SURFACE WIDTH/TYPER*	AADT
STATE SECONDARY	R RUR MINOR ART	NONE (UNDIV)	PARTIAL	NOT NHS	03.704		2	24I	8,211
					03.723		2	30I	
					03.723	STOP SIGN			
					03.723 MD161	DARLINGTON RD			
					03.740	SALT DOME			
					03.760		2	24I	
					04.117 CO1992	RIDER LA			
					04.210	CHURCH OF L.D.S.			
			NONE		04.415				14,380
					04.415 CO771	FOX RIDGE DR			
					04.415 MD156	ALDINO RD			
					04.469 CO413	HAMILTON AVE			
			PARTIAL		04.741				11,021
					04.741 CO759	PARADISE RD			
					04.741 MD462	PARADISE RD			
					05.124 CO399	WEBSTER LAPIDUM RD			
					05.756	SYNAGOGUE			
					05.776	THE HARFORD CENTER INC			
					05.874				12,091
					05.874 CO1065	EARLTON RD			
					06.183 RP 95- 2	RAMP 2 FR IS 95 WB TO MD 155 NB			
					06.214 RP 95- 8	RAMP 8 FR MD 155 SB TO IS 95 WB			
					06.322 RP 95- 7	RAMP 7 FR RAMP 2 (FR IS 95) TO MD 155 SB			
					06.373 RP 95- 1	RAMP 1 FR MD 155 NB TO RAMP 8 (TO IS 95)			
					06.491	BEGIN BRIDGE			
			NONE		06.514				15,581
					06.514 IS 95	J F K MEMORIAL HWY			
					06.514	STRUC #H X890			
					06.514	EXIT #89			
					06.541	END BRIDGE			
					06.634 RP 95- 3	RAMP 3 FR RAMP 6 (FR IS 95) TO MD 155 NB			
					06.660 RP 95- 6	RAMP 6 FR IS 95 EB TO MD 155 SB			
					06.668	ENT TO PARK & RIDE			

*A,B = UNIMPROVED; C = GRADED & DRAINED; D,E = SOIL, GRAVEL, STONE; F,G = LOW TYPE BITUMINOUS
H,I = HIGH TYPE BITUMINOUS; J = CONCRETE; K = BRICK; L = BLOCK

STATE HIGHWAY ADMINISTRATION OF MARYLAND
HIGHWAY INFORMATION SERVICES DIVISION
DATA SUPPORT GROUP

STATE HIGHWAY LOCATION REFERENCE

COUNTY: HARFORD
DISTRICT: 4
DATE: 12/31/07

ROUTE NUMBER: MD 155 CONTINUED
INVENTORY DIRECTION: EAST
ROUTE NAME: LEVEL RD

STATE SYSTEM	FUNCTIONAL CLASS	MEDIAN TYPE	ACCESS CONTROL	NHS	MILEPOINT	MILEPOINT DESCRIPTION	MARKED LANES	SURFACE WIDTH/TYPE*	AADT
STATE SECONDARY	R RUR MINOR ART	NONE (UNDIV)	NONE	NOT NHS	06.702 RP 95- 5	RAMP 5 FR MD 155 SB TO RAMP 4 (TO IS 95)	2	24I	15,581
		PAINTED			06.807				
					06.836 RP 95- 4	RAMP 4 FR MD 155 NB TO IS 95 EB			
					06.920	SPUR FR MD 155 SB TO BULLE ROCK PKWY			
		NONE (UNDIV)			06.931				
					06.931 OP1788	BULLE ROCK PKWY			
					06.931	CROSSOVER			
					06.931	TRAFFIC SIGNAL			
					06.945	SPUR FR BULLE ROCK PKWY TO MD 155 EB			
		PAINTED			06.977				
		NONE (UNDIV)			07.010				
		CURBED			07.023				
					07.045 CO180	LAPIDUM RD			
					07.045	DIRECTIONAL CROSSOVER			
					07.054	MULTI USE TOWER			
		PAINTED			07.095				
		NONE (UNDIV)			07.220				
					07.370	BEGIN TRUCK CHECK			
					07.398	SPEED LIMIT 35 MPH			
					07.478	END TRUCK CHECK			
		PAINTED			07.490				
		NONE (UNDIV)			07.571				
					07.571 MU145	CANVASBACK DR			
					07.571	TRAFFIC SIGNAL			
		PAINTED			07.620				
					07.620	BAKER RD (ENT TO QUARRY)			
		NONE (UNDIV)			07.660				
					07.710	WASA/WHDG RADIO STATION			
					07.741 MU615	SEAGULL DR			
	URB OPA				07.778				
					07.778	VINCE WAY			
		CENTER TLA (UNDIV)			07.823				
					07.873		3	36I	

*A,B = UNIMPROVED; C = GRADED & DRAINED; D,E = SOIL,GRAVEL,STONE; F,G = LOW TYPE BITUMINOUS
H,I = HIGH TYPE BITUMINOUS; J = CONCRETE; K= BRICK; L = BLOCK

STATE HIGHWAY LOCATION REFERENCE

COUNTY: HARFORD

DISTRICT: 4

DATE: 12/31/07

ROUTE NUMBER: MD 155 CONTINUED

INVENTORY DIRECTION: EAST

ROUTE NAME: LEVEL RD

STATE SYSTEM	FUNCTIONAL CLASS	MEDIAN TYPE	ACCESS CONTROL	NHS	MILEPOINT	MILEPOINT DESCRIPTION	MARKED LANES	SURFACE WIDTH/TYPE*	AADT
STATE SECONDARY	U URB OPA	NONE (UNDIV)	NONE	NOT NHS	07.960		3	36I	15,581
					07.960	IN CORP LMTS HAVRE DE GRACE			
					07.974 MU665	WAKEFIELD DR			
	R	CENTER TLA (UNDIV)			07.980				
					07.980	OUT CORP LMTS HAVRE DE GRACE			
		NONE (UNDIV)			08.005				
					08.005 CO540	MARYLAND AVE			
		CENTER TLA (UNDIV)			08.015				
		NONE (UNDIV)			08.048				
		CENTER TLA (UNDIV)			08.088				
					08.088 MU275	EUGENE DR			
	U	NONE (UNDIV)			08.116				
NAME: SUPERIOR ST					08.116 MU470	MARTIN RD			
					08.116	IN CORP LMTS HAVRE DE GRACE			
		CENTER TLA (UNDIV)			08.135				
		NONE (UNDIV)			08.200		4	48I	
					08.244 MU 90	BAYVIEW DR			
					08.320 MU350	GRACEVIEW DR			
					08.498		3	36I	
					08.498 MU650	TYDINGS RD			
					08.498 MU655	VAN BUREN ST			
					08.656	R/R #CSX 140 792 G			
					08.673		2	36I	
NAME: OHIO ST					08.673 MD763	SUPERIOR ST			
					08.720		2	24I	
					08.743	BEGIN CEMETERY			
					08.781	SPEED LIMIT 30 MPH			
					08.899	END CEMETERY			
					08.899 MU270	ERIE ST			
					08.967 MU510	ONTARIO ST			
					09.025	SPUR FR US 40			
					09.063	TRAFFIC SIGNAL			
					09.063 MU520	OTSEGO ST			
					09.063 MD 7A	OTSEGO ST			
					09.063 US 40	PULASKI HWY			

*A,B = UNIMPROVED; C = GRADED & DRAINED; D,E = SOIL, GRAVEL, STONE; F,G = LOW TYPE BITUMINOUS
H,I = HIGH TYPE BITUMINOUS; J = CONCRETE; K = BRICK; L = BLOCK

STATE HIGHWAY LOCATION REFERENCE

COUNTY: HARFORD

DISTRICT: 4

DATE: 12/31/07

ROUTE NUMBER: MD 155A

INVENTORY DIRECTION: EAST

ROUTE NAME: NO NAME

STATE SYSTEM	FUNCTIONAL CLASS	MEDIAN TYPE	ACCESS CONTROL	NHS	MILEPOINT	MILEPOINT DESCRIPTION	MARKED LANES	SURFACE WIDTH/TYPE*	AADT
STATE SECONDARY	R RUR LOCAL	NONE (UNDIV)	NONE	NOT NHS	00.000		2	30I	124
					00.000 MD 22	CHURCHVILLE RD			
					00.029		1	15I	
					00.110 MD155	LEVEL RD			
					00.110	STOP SIGN			

ROUTE NUMBER: MD 156

INVENTORY DIRECTION: EAST

ROUTE NAME: ALDINO RD

STATE SYSTEM	FUNCTIONAL CLASS	MEDIAN TYPE	ACCESS CONTROL	NHS	MILEPOINT	MILEPOINT DESCRIPTION	MARKED LANES	SURFACE WIDTH/TYPE*	AADT
STATE SECONDARY	R RUR LOCAL	CURBED	NONE	NOT NHS	00.000		2	28I	1,161
		NONE (UNDIV)			00.000 MD 22	CHURCHVILLE RD			
					00.030		2	24I	
					00.070	CROSSOVER TO MD 22			
					00.080		2	20I	
					00.130	SPEED LIMIT 40 MPH			
					00.530 OP249	WEST LA			
					00.820 CO357	MAHAN RD			
					00.860	SPEED LIMIT 40 MPH			
					01.140		2	24I	
					01.400		2	20I	
	RUR MINOR COLL				01.810 CO863	TIMOTHY DR			
					02.520				
					02.520 CO332	CARSINS RUN RD			
	RUR LOCAL				02.610				
					02.610 CO967	HOPEWELL RD			
					02.610 CO333	ALDINO STEPNEY RD			
					03.190				980
					03.190 CO415	W CHAPEL RD			
					03.380	STRUC #12038 SWAN CREEK			
					03.900 CO413	HAMILTON AVE			
					03.920	STOP SIGN			
					03.920 MD155	LEVEL RD			

*A,B = UNIMPROVED; C = GRADED & DRAINED; D,E = SOIL, GRAVEL, STONE; F,G = LOW TYPE BITUMINOUS
H,I = HIGH TYPE BITUMINOUS; J = CONCRETE; K = BRICK; L = BLOCK

STATE HIGHWAY ADMINISTRATION OF MARYLAND
HIGHWAY INFORMATION SERVICES DIVISION
DATA SUPPORT GROUP

STATE HIGHWAY LOCATION REFERENCE

COUNTY: HARFORD
DISTRICT: 4
DATE: 12/31/07

ROUTE NUMBER: MD 156 CONTINUED

INVENTORY DIRECTION: EAST
ROUTE NAME: ALDINO RD

STATE SYSTEM	FUNCTIONAL CLASS	MEDIAN TYPE	ACCESS CONTROL	NHS	MILEPOINT	MILEPOINT DESCRIPTION	MARKED LANES	SURFACE WIDTH/TYPE*	AADT
STATE SECONDARY	R RUR LOCAL	NONE (UNDIV)	NONE	NOT NHS	03.920 CO771	FOX RIDGE RD (AHEAD)	2	20I	980

ROUTE NUMBER: MD 159

INVENTORY DIRECTION: NORTH
ROUTE NAME: PERRYMAN RD

STATE SYSTEM	FUNCTIONAL CLASS	MEDIAN TYPE	ACCESS CONTROL	NHS	MILEPOINT	MILEPOINT DESCRIPTION	MARKED LANES	SURFACE WIDTH/TYPE*	AADT
STATE SECONDARY	R URB LOCAL	NONE (UNDIV)	NONE	NOT NHS	00.000		2	21I	4,831
					00.000	ROAD END - GUARDRAIL			
					00.195	MARINA AVE			
					00.220	SPEED LIMIT 30 MPH			
					00.500	SPEED LIMIT 50 MPH			
	URB COLL				00.550				
					00.550 CO439	CLUB HOUSE DR			
					00.930 CO436	FOREST GREENS RD			
					01.230 CO2152	HERON ST			
					01.280 CO2151	SEAGULL DR			
					01.950 CO1472	CHELSEA RD			
	URB MINOR ART				01.960				
					01.960 CO443	CANNING HOUSE RD			
					02.090 CO872	STOCKHAMS LA			
					02.200 OP200	NO NAME			
					02.300	SPEED LIMIT 30 MPH			
					02.480	CEMETERY			
					02.480	CRANBERRY U.M. CHURCH			
					02.650 CO434	FORDS LA			
					02.760 CO430	MICHAELSVILLE RD			
					02.790 CO429	IRISH LA			
					02.910 CO2050	PERRYMAN YARD			
					03.040		2	24I	
					03.040 OP308	STOCKHAMS LA			
					03.090		2	30I	
					03.090 MD159A	NO NAME			
					03.120		2	24I	
					03.120 CO433	CHELSEA RD			

*A,B = UNIMPROVED; C = GRADED & DRAINED; D,E = SOIL, GRAVEL, STONE; F,G = LOW TYPE BITUMINOUS
H,I = HIGH TYPE BITUMINOUS; J = CONCRETE; K = BRICK; L = BLOCK

STATE HIGHWAY ADMINISTRATION OF MARYLAND
HIGHWAY INFORMATION SERVICES DIVISION
DATA SUPPORT GROUP

STATE HIGHWAY LOCATION REFERENCE

COUNTY: HARFORD
DISTRICT: 4
DATE: 12/31/07

ROUTE NUMBER: MD 159 CONTINUED
INVENTORY DIRECTION: NORTH
ROUTE NAME: PERRYMAN RD

STATE SYSTEM	FUNCTIONAL CLASS	MEDIAN TYPE	ACCESS CONTROL	NHS	MILEPOINT	MILEPOINT DESCRIPTION	MARKED LANES	SURFACE WIDTH/TYPE*	AADT
STATE SECONDARY	R URB MINOR ART	NONE (UNDIV)	NONE	NOT NHS	03.120	STOP SIGN	2	24I	4,831
					03.210	SPUR FR SPESUTIA RD			
					03.220 CO426	SPESUTIA RD			
					03.220 OP309	NO NAME			
		PAINTED			03.270				
					03.270	ABERDEEN FIRE DEPARTMENT			
					03.280	SPEED LIMIT 45 MPH			
		NONE (UNDIV)			03.330				
		CENTER TLA (UNDIV)			03.400		2	22I	
					03.400	2 - 24" RCP			
					03.590 CO428	CRANBERRY RD			
					03.590 CO1982	ADVANTAGE AVE			
		NONE (UNDIV)			03.650		2	24I	
					03.657	SPEED LIMIT 45 MPH			
					04.340		2	26I	
					04.380	SPUR FR OLD PHILADEPHIA RD			
					04.390		2	24I	
NAME: OLD PHILADELPHIA RD					04.390 MU1050	OLD PHILADELPHIA RD			
					04.390	STOP SIGN			
					04.410	SPUR TO PERRYMAN RD			
					04.460	SPEED LIMIT 35 MPH			
					04.510	STRUC #12039 CRANBERRY RUN			
					04.590 OP322	ENT TO TRAILERS			
					04.640 OP323	ENT TO TRAILERS			
					04.670 OP323	ENT TO TRAILERS			
					04.690		2	36I	
					04.730	TRAFFIC SIGNAL			
					04.730 US 40	S PHILADELPHIA BLVD			
					04.730 MD 7	OLD PHILADELPHIA RD (AHEAD)			

*A,B = UNIMPROVED; C = GRADED & DRAINED; D,E = SOIL,GRAVEL,STONE; F,G = LOW TYPE BITUMINOUS
H,I = HIGH TYPE BITUMINOUS; J = CONCRETE; K= BRICK; L = BLOCK

STATE HIGHWAY LOCATION REFERENCE

COUNTY: HARFORD
DISTRICT: 4
DATE: 12/31/07

ROUTE NUMBER: MD 159A
INVENTORY DIRECTION: NORTH
ROUTE NAME: NO NAME

STATE SYSTEM	FUNCTIONAL CLASS	MEDIAN TYPE	ACCESS CONTROL	NHS	MILEPOINT	MILEPOINT DESCRIPTION	MARKED LANES	SURFACE WIDTH/TYPE*	AADT
STATE SECONDARY	R URB LOCAL	NONE (UNDIV)	NONE	NOT NHS	00.000		2	36I	99
					00.000 MD159	PERRYMAN RD			
					00.000	STOP SIGN			
					00.050	ROAD END			

ROUTE NUMBER: MD 161
INVENTORY DIRECTION: NORTH
ROUTE NAME: DARLINGTON RD

STATE SYSTEM	FUNCTIONAL CLASS	MEDIAN TYPE	ACCESS CONTROL	NHS	MILEPOINT	MILEPOINT DESCRIPTION	MARKED LANES	SURFACE WIDTH/TYPE*	AADT
STATE SECONDARY	R RUR MAJ COLL	NONE (UNDIV)	NONE	NOT NHS	00.000		2	25I	5,272
					00.000 MD155	LEVEL RD			
					00.000	STOP SIGN			
					00.020	SHA SALT DOME			
					00.050		2	22I	
					00.050 CO355	LEVEL VILLAGE RD			
					00.120	SPEED LIMIT 40 MPH			
					00.360 CO179	ROCK RUN RD			
					00.740 CO693	SPRINGHILL DR			
					00.910 CO865	MOXLEY RD			
					00.940	CBC - 12'X48'X8'			
					01.160	CBC - 4'X48'X4'			
					01.220	70" CMP			
					01.430 CO385	FOX RD			
					01.500 CO381	GREEN SPRING RD			
					01.930 CO1852	WILKINSON RD			
					02.290		2	20I	
					02.290 CO193	HARMONY CHURCH RD			
					02.690	CBC - 10'X48'X5'			
					02.790 CO380	STOKES RD			
					02.860		2	22I	
					03.020 CO218	GLENVILLE RD			
					03.020	GVT RD (US ARMY)			
					03.040	BEGIN BRIDGE			
					03.060	STRUC #12040 DEER CREEK			

*A,B = UNIMPROVED; C = GRADED & DRAINED; D,E = SOIL, GRAVEL, STONE; F,G = LOW TYPE BITUMINOUS
H,I = HIGH TYPE BITUMINOUS; J = CONCRETE; K = BRICK; L = BLOCK

STATE HIGHWAY LOCATION REFERENCE

COUNTY: HARFORD
DISTRICT: 4
DATE: 12/31/07

ROUTE NUMBER: MD 161 CONTINUED

INVENTORY DIRECTION: NORTH

ROUTE NAME: DARLINGTON RD

STATE SYSTEM	FUNCTIONAL CLASS	MEDIAN TYPE	ACCESS CONTROL	NHS	MILEPOINT	MILEPOINT DESCRIPTION	MARKED LANES	SURFACE WIDTH/TYPE*	AADT
STATE SECONDARY	R RUR MAJ COLL	NONE (UNDIV)	NONE	NOT NHS	03.090	END BRIDGE	2	22I	5,272
					03.350	CBC - 8'X26'X6'			
					03.600 CO170	PRICE RD			
					04.180	SPEED LIMIT 30 MPH			
					04.350		2	20I	
					04.380				4,492
NAME: MAIN ST					04.380 CO167	TRAPPE CHURCH RD			
					04.380 CO539	OLD QUAKER RD			
					04.430		2	24I	
					04.550	CHURCH			
					04.590 CO168	SCHOOL RD			
					04.710		2	20I	
					04.710 CO541	KIRK RD			
					04.710 CO166	SHURESVILLE RD			
					04.810	DARLINGTON POST OFFICE			
					04.830	DARLINGTON V.F.D.			
					04.850		2	24I	
					04.850 CO165	SWARTZ RD			
					04.960	DARLINGTON LIBRARY			
					05.110 CO1744	ANDERSON AVE			
					05.170 MD623	CASTLETON RD			
					05.220	CEMETERY			
					05.220	CHURCH			
					05.380	STOP SIGN			
					05.380 US 1	CONOWINGO RD			

ROUTE NUMBER: MD 165

INVENTORY DIRECTION: NORTH

ROUTE NAME: BALDWIN MILL RD

STATE SYSTEM	FUNCTIONAL CLASS	MEDIAN TYPE	ACCESS CONTROL	NHS	MILEPOINT	MILEPOINT DESCRIPTION	MARKED LANES	SURFACE WIDTH/TYPE*	AADT
STATE SECONDARY	R RUR MAJ COLL	NONE (UNDIV)	NONE	NOT NHS	00.000		2	22I	8,012
					00.000	BALTIMORE CO/L			
					00.000	STRUC #3100 LITTLE GUNPOWDER FALLS			
					00.362	SPEED LIMIT 40 MPH			

*A,B = UNIMPROVED; C = GRADED & DRAINED; D,E = SOIL, GRAVEL, STONE; F,G = LOW TYPE BITUMINOUS
H,I = HIGH TYPE BITUMINOUS; J = CONCRETE; K = BRICK; L = BLOCK

STATE HIGHWAY ADMINISTRATION OF MARYLAND
HIGHWAY INFORMATION SERVICES DIVISION
DATA SUPPORT GROUP

STATE HIGHWAY LOCATION REFERENCE

COUNTY: HARFORD
DISTRICT: 4
DATE: 12/31/07

ROUTE NUMBER: MD 165 CONTINUED

INVENTORY DIRECTION: NORTH

ROUTE NAME: BALDWIN MILL RD

STATE SYSTEM	FUNCTIONAL CLASS	MEDIAN TYPE	ACCESS CONTROL	NHS	MILEPOINT	MILEPOINT DESCRIPTION	MARKED LANES	SURFACE WIDTH/TYPE*	AADT
STATE SECONDARY	R RUR MAJ COLL	NONE (UNDIV)	NONE	NOT NHS	00.520	CHICKEN COOP CT	2	22I	8,012
					00.870 CO1905	GLEN KELD RD			
					01.140	DRAINAGE			
					01.270	COUNCILMAN LA (PVT DR)			
					01.440 CO1369	ORCHARD LAKE DR			
					01.940 CO 53	GREENE RD			
					02.080 CO741	SCARFF RD			
					02.120		2	24I	
		PAINTED			02.130		2	22I	
		NONE (UNDIV)			02.160		2	34I	
					02.170		2	24I	
					02.170	SPUR TO MD 152			
					02.190				7,332
					02.190 MD152	FALLSTON RD			
					02.190	TRAFFIC SIGNAL			
					02.290	SPEED LIMIT 40 MPH			
					02.380 CO1341	CROSS COUNTRY CT			
					02.380 CO2636	FARMVIEW DR			
					02.433		2	22I	
					03.160	STRUC #12046 WEST BRANCH			
					03.220	STRUC #12045 WEST BRANCH			
					03.240				8,492
					03.240 CO 45	CHARLES ST			
					03.870 CO 59	PUTNAM RD			
					04.000	VAN HORN RD (PVT DR)			
					04.240	CEMETERY			
					04.240	CHURCH			
					04.360 CO1244	PARKWOOD DR			
					04.520 CO1243	LOWE RD			
	URB MINOR ART				04.650				
					04.650 CO 66	MORSE RD			
					04.800 CO1200	TROUT FARM RD			
					05.200 CO 43	FURNACE RD			
					05.200 CO2077	HUNT FIELD WAY			
	URB OPA				05.520				13,142

*A,B = UNIMPROVED; C = GRADED & DRAINED; D,E = SOIL, GRAVEL, STONE; F,G = LOW TYPE BITUMINOUS
H,I = HIGH TYPE BITUMINOUS; J = CONCRETE; K = BRICK; L = BLOCK

STATE HIGHWAY ADMINISTRATION OF MARYLAND
HIGHWAY INFORMATION SERVICES DIVISION
DATA SUPPORT GROUP

STATE HIGHWAY LOCATION REFERENCE

COUNTY: HARFORD
DISTRICT: 4
DATE: 12/31/07

ROUTE NUMBER: MD 165 CONTINUED

INVENTORY DIRECTION: NORTH

ROUTE NAME: BALDWIN MILL RD

STATE SYSTEM	FUNCTIONAL CLASS	MEDIAN TYPE	ACCESS CONTROL	NHS	MILEPOINT	MILEPOINT DESCRIPTION	MARKED LANES	SURFACE WIDTH/TYPE*	AADT
STATE SECONDARY	R URB OPA	NONE (UNDIV)	NONE	NOT NHS	05.520 MD 23	EAST WEST HWY	2	22I	13,142
					05.520	TRAFFIC SIGNAL			
					05.930 CO2356	CENTENNIAL OAKS DR			
					06.240		2	23I	
					06.240	SPEED LIMIT 30 MPH			
					06.570 CO668	INGLESIDE DR			
					06.700		2	22I	
	RUR MINOR ART				06.800				10,562
NAME: FEDERAL HILL RD					06.800 MD 23	NORRISVILLE RD			
					06.800 CO2656	W JARRETTSVILLE RD			
					06.800	TRAFFIC SIGNAL			
					06.825		2	24I	
					06.860		2	22I	
					06.910	JARRETTSVILLE POST OFFICE			
					07.010	CBC - 11'X45'X6'			
					07.060	CEMETERY			
					07.200	SPEED LIMIT 45 MPH			
					07.280	HARFORD CO DEPT. OF PUBLIC WORKS			
					07.440	CROSSGATE CT (PVT)			
					07.495	JARRETTSVILLE VOL. FIRE COMPANY			
					08.060 CO 24	NELSON MILL RD			
					08.370 CO1362	BELLEGUARD DR			
					08.370 CO 77	OLD FEDERAL HILL RD			
					08.730 CO1470	YOUNGSTON RD			
					09.090 CO 80	BORN RD			
					09.140	CEMETERY			
					09.140	CHURCH			
					09.340 CO1159	TWIN OAKS RD			
					09.810 CO 25	MT HOREB RD			
					09.810 CO1771	MIDSUMMER LA			
					09.850	SPEED LIMIT 50 MPH			
					10.430 CO2000	MARCHER CT			
					10.790 CO1518	FEDERAL HILL RD			
					11.300 CO1519	FEDERAL HILL RD			
					11.360				5,662

*A,B = UNIMPROVED; C = GRADED & DRAINED; D,E = SOIL, GRAVEL, STONE; F,G = LOW TYPE BITUMINOUS
H,I = HIGH TYPE BITUMINOUS; J = CONCRETE; K = BRICK; L = BLOCK

STATE HIGHWAY LOCATION REFERENCE

COUNTY: HARMFORD

DISTRICT: 4

DATE: 12/31/07

ROUTE NUMBER: MD 165 CONTINUED

INVENTORY DIRECTION: NORTH

ROUTE NAME: FEDERAL HILL RD

STATE SYSTEM	FUNCTIONAL CLASS	MEDIAN TYPE	ACCESS CONTROL	NHS	MILEPOINT	MILEPOINT DESCRIPTION	MARKED LANES	SURFACE WIDTH/TYPE*	AADT
STATE SECONDARY	R RUR MINOR ART	NONE (UNDIV)	NONE	NOT NHS	11.360 CO 82	ST CLAIR BRIDGE RD	2	22I	5,662
					11.380	STRUC #12044 DEER CREEK			
					11.620 CO 93	FAWN GROVE RD			
					11.840	STRUC #12043 DEER CREEK			
					12.400 CO 90	CLERMONT MILL RD			
					13.570 CO1520	OLD FEDERAL HILL RD N			
		ROUNDAABOUT			13.720		2	32I	
					13.720	BEGIN ROUNDAABOUT			
					13.730	ROUNDAABOUT			
NAME: PYLESVILLE RD					13.730 MD 24	ROCKS RD			
		NONE (UNDIV)			13.740		2	22I	
					13.740	END ROUNDAABOUT			
					13.816	SPEED LIMIT 40 MPH			
					13.930 CO1853	OLD PYLESVILLE RD			
					13.970		2	23I	
					14.100	STRUC #12159X0 PEDESTRIAN TUNNEL			
					14.250		2	24I	
					14.600	SPEED LIMIT 50 MPH			
					14.940 MD624	GRACETON RD			
					14.940 CO 87	GRIER NURSERY RD			
					15.250 CO2191	BELLE FARM CT			
					15.360 CO102	OLD PYLESVILLE RD			
			PARTIAL		15.750				5,762
					15.750 MD543	ADY RD			
					15.900	DRAINAGE STRUC #12016X0 JACKS HOLE			
					16.100 CO 99	ST MARYS RD			
					16.150	STRUC #12041 BROAD CREEK			
					16.190 CO103	JENKINS RD			
					16.570	CBC - 16'X47'X7'			
					17.010 CO100	WHEELER SCHOOL RD			
					17.340	84" CMP			
					18.030	DPW SALT DOME			
					18.050	WHITEFORD VOL. FIRE COMPANY			
					18.230				7,132
					18.230 MD136	WHITEFORD RD			

*A,B = UNIMPROVED; C = GRADED & DRAINED; D,E = SOIL,GRAVEL,STONE; F,G = LOW TYPE BITUMINOUS
H,I = HIGH TYPE BITUMINOUS; J = CONCRETE; K= BRICK; L = BLOCK

STATE HIGHWAY LOCATION REFERENCE

COUNTY: HARFORD
DISTRICT: 4
DATE: 12/31/07

ROUTE NUMBER: MD 165 CONTINUED

INVENTORY DIRECTION: NORTH

ROUTE NAME: PYLESVILLE RD

STATE SYSTEM	FUNCTIONAL CLASS	MEDIAN TYPE	ACCESS CONTROL	NHS	MILEPOINT	MILEPOINT DESCRIPTION	MARKED LANES	SURFACE WIDTH/TYPE*	AADT
STATE SECONDARY	R RUR MINOR ART	NONE (UNDIV)	PARTIAL	NOT NHS	18.230	TRAFFIC SIGNAL	2	24I	7,132
					18.810 CO107	DOOLEY RD			
					18.980	PENNSYLVANIA ST/L			

ROUTE NUMBER: MD 439

INVENTORY DIRECTION: EAST

ROUTE NAME: OLD YORK RD

STATE SYSTEM	FUNCTIONAL CLASS	MEDIAN TYPE	ACCESS CONTROL	NHS	MILEPOINT	MILEPOINT DESCRIPTION	MARKED LANES	SURFACE WIDTH/TYPE*	AADT
STATE SECONDARY	R RUR MAJ COLL	NONE (UNDIV)	NONE	NOT NHS	00.000		2	24I	4,682
					00.000	BALTIMORE CO/L			
					00.000	SIGN: HARFORD COUNTY			
					00.090	SPEED LIMIT 50 MPH			
					01.220	STOP SIGN			
					01.220 MD 23	NORRISVILLE RD			

ROUTE NUMBER: MD 440

INVENTORY DIRECTION: EAST

ROUTE NAME: DUBLIN RD

STATE SYSTEM	FUNCTIONAL CLASS	MEDIAN TYPE	ACCESS CONTROL	NHS	MILEPOINT	MILEPOINT DESCRIPTION	MARKED LANES	SURFACE WIDTH/TYPE*	AADT
STATE SECONDARY	R RUR MINOR COLL	NONE (UNDIV)	NONE	NOT NHS	00.000		2	22I	2,132
					00.000 MD543	ADY RD			
					00.000	STOP SIGN			
					00.180 CO147	BOYD RD			
					00.330	SPEED LIMIT 40 MPH			
					00.950 CO158	WILSON RD			
					01.720	SPEED LIMIT 35 MPH			
					02.220	SPUR TO SCARBORO RD			
					02.240 CO143	SCARBORO RD			
					02.380	CHURCH			
					02.490 CO146	MC GUIGAN RD			
					02.770 CO145	MILL GREEN RD			
					02.840	SPEED LIMIT 40 MPH			
					03.735	ATHLETIC FIELD			

*A,B = UNIMPROVED; C = GRADED & DRAINED; D,E = SOIL, GRAVEL, STONE; F,G = LOW TYPE BITUMINOUS
H,I = HIGH TYPE BITUMINOUS; J = CONCRETE; K = BRICK; L = BLOCK

STATE HIGHWAY LOCATION REFERENCE

COUNTY: HARFORD

DISTRICT: 4

DATE: 12/31/07

ROUTE NUMBER: MD 440 CONTINUED

INVENTORY DIRECTION: EAST

ROUTE NAME: DUBLIN RD

STATE SYSTEM	FUNCTIONAL CLASS	MEDIAN TYPE	ACCESS CONTROL	NHS	MILEPOINT	MILEPOINT DESCRIPTION	MARKED LANES	SURFACE WIDTH/TYPE*	AADT
STATE SECONDARY	R RUR MINOR COLL	NONE (UNDIV)	NONE	NOT NHS	03.820		2	26I	2,132
					03.850				3,702
					03.850 MD136	WHITEFORD RD			
					03.850	STOP SIGN			
					03.888		2	22I	
					03.888	SPEED LIMIT 30 MPH			
					03.970 CO149	CASTLETON RD			
					04.230 CO150	DEERFIELD RD			
					04.570 CO154	GLEN COVE RD			
					04.790 CO184	HUGHES RD			
					05.200	48" CMP			
					05.620	48" CMP			
					05.650	STOP SIGN			
					05.650 US 1	CONOWINGO RD			

ROUTE NUMBER: MD 462

INVENTORY DIRECTION: NORTH

ROUTE NAME: PARADISE RD

STATE SYSTEM	FUNCTIONAL CLASS	MEDIAN TYPE	ACCESS CONTROL	NHS	MILEPOINT	MILEPOINT DESCRIPTION	MARKED LANES	SURFACE WIDTH/TYPE*	AADT
STATE SECONDARY	U URB MINOR ART	NONE (UNDIV)	NONE	NOT NHS	00.000		2	36I	2,831
					00.000 MD132	W BELAIR AVE			
					00.000	TRAFFIC SIGNAL			
					00.010	SPUR FR MD 132			
					00.060	SPEED LIMIT 30 MPH			
					00.120	CBC - 10'X46'X4'			
					00.150 MU1280	SADLER ST			
					00.210 MU240	BERKLEY AVE			
					00.360	ABERDEEN HIGH SCHOOL			
					00.470 MU390	COLAINE DR			
					00.650				6,801
					00.650 MD 22	ABERDEEN THRUWAY			
					00.650	TRAFFIC SIGNAL			
					00.810 MU750	HILLCREST DR			
					01.020 MU150	BEARDS HILL RD			

*A,B = UNIMPROVED; C = GRADED & DRAINED; D,E = SOIL, GRAVEL, STONE; F,G = LOW TYPE BITUMINOUS
H,I = HIGH TYPE BITUMINOUS; J = CONCRETE; K = BRICK; L = BLOCK

STATE HIGHWAY ADMINISTRATION OF MARYLAND
HIGHWAY INFORMATION SERVICES DIVISION
DATA SUPPORT GROUP

STATE HIGHWAY LOCATION REFERENCE

COUNTY: HARFORD
DISTRICT: 4
DATE: 12/31/07

ROUTE NUMBER: MD 462 CONTINUED
INVENTORY DIRECTION: NORTH
ROUTE NAME: PARADISE RD

STATE SYSTEM	FUNCTIONAL CLASS	MEDIAN TYPE	ACCESS CONTROL	NHS	MILEPOINT	MILEPOINT DESCRIPTION	MARKED LANES	SURFACE WIDTH/TYPE*	AADT
STATE SECONDARY	U URB MINOR ART	NONE (UNDIV)	NONE	NOT NHS	01.180 MU1520	WINDEMERE DR	2	36I	6,801
					01.180 MU520	EASTGATE RD			
					01.220		2	24I	
					01.220	SPEED LIMIT 40 MPH			
					01.310	STRUC #12047 CARSINS RUN			
					01.380 MU429	CRONIN DR			
					01.490	STRUC #12048 SWAN CREEK			
	R RUR MAJ COLL				01.620				6,101
					01.620 CO391	OLD ROBIN HOOD RD			
					01.620	OUT CORP LMTS ABERDEEN			
					01.647	EVANGEL ASSEMBLY OF GOD			
					01.710	SPEED LIMIT 50 MPH			
					02.100	STRUC #12074 SWAN CREEK			
					02.330 CO679	FRONTAGE RD			
					02.370				5,901
					02.370 IS 95	J F K MEMORIAL HWY			
					02.370	STRUC #H X866			
					02.420	48" RCP			
					02.970				4,511
					02.970 CO411	CHAPEL RD			
					03.040 CO789	WESLEYAN RD			
					03.070	WESLEYAN CHAPEL U.M. CHURCH			
					03.090	CEMETERY			
					03.170 CO415	W CHAPEL RD			
					03.340	US GOVT RD			
					03.610 CO396	GRAVEL HILL RD			
					03.650	HAMILTON LA (PVT)			
					04.130 CO398	WEBSTER RD			
					04.150	STOP SIGN			
					04.150 MD155	LEVEL RD			
					04.150 CO759	PARADISE RD (AHEAD)			

*A,B = UNIMPROVED; C = GRADED & DRAINED; D,E = SOIL, GRAVEL, STONE; F,G = LOW TYPE BITUMINOUS
H,I = HIGH TYPE BITUMINOUS; J = CONCRETE; K = BRICK; L = BLOCK

STATE HIGHWAY LOCATION REFERENCE

COUNTY: HARFORD
DISTRICT: 4
DATE: 12/31/07

ROUTE NUMBER: MD 490
INVENTORY DIRECTION: NORTH
ROUTE NAME: S UNION AVE

STATE SYSTEM	FUNCTIONAL CLASS	MEDIAN TYPE	ACCESS CONTROL	NHS	MILEPOINT	MILEPOINT DESCRIPTION	MARKED LANES	SURFACE WIDTH/TYPE*	AADT
STATE SECONDARY	U URB LOCAL	NONE (UNDIV)	NONE	NOT NHS	00.000		2	40I	5,059
					00.000 MU190	COMMERCE ST			
					00.000	TYDINGS MEMORIAL PARK			
					00.040	SPEED LIMIT 25 MPH			
	URB COLL				00.050				
					00.050 MU330	GILES ST			
					00.120 MU400	LAFAYETTE ST			
					00.180 MU 50	ALLIANCE ST			
					00.250 MU430	LEWIS ST			
					00.280	HARFORD MEMORIAL HOSPITAL			
					00.310	TRAFFIC SIGNAL			
					00.310 MD 7A	UNION AVE S			
					00.310 MU590	REVOLUTION ST			

ROUTE NUMBER: MD 543
INVENTORY DIRECTION: NORTH
ROUTE NAME: RIVERSIDE PKWY

STATE SYSTEM	FUNCTIONAL CLASS	MEDIAN TYPE	ACCESS CONTROL	NHS	MILEPOINT	MILEPOINT DESCRIPTION	MARKED LANES	SURFACE WIDTH/TYPE*	AADT
STATE SECONDARY	R URB MINOR ART	CURBED	NONE	NOT NHS	00.000		3	40I	17,102
					00.000 US 40	PULASKI HWY			
					00.000	TRAFFIC SIGNAL			
					00.010	SPUR TO US 40			
					00.030	SPUR FR US 40			
		NONE (UNDIV)			00.050		3	36I	
					00.080		3	42I	
					00.190		2	26I	
					00.280	BEGIN BRIDGE			
					00.300 US 40	PULASKI HWY			
					00.300	STRUC #12082			
					00.341	R/R CROSSING			
					00.360	END BRIDGE			
					00.414	SPEED LIMIT 40 MPH			
					00.480		2	24I	
					00.560 CO1849	CREAMERY LA			

*A,B = UNIMPROVED; C = GRADED & DRAINED; D,E = SOIL,GRAVEL,STONE; F,G = LOW TYPE BITUMINOUS
H,I = HIGH TYPE BITUMINOUS; J = CONCRETE; K= BRICK; L = BLOCK

STATE HIGHWAY LOCATION REFERENCE

COUNTY: HARFORD
DISTRICT: 4
DATE: 12/31/07

ROUTE NUMBER: MD 543 CONTINUED

INVENTORY DIRECTION: NORTH

ROUTE NAME: RIVERSIDE PKWY

STATE SYSTEM	FUNCTIONAL CLASS	MEDIAN TYPE	ACCESS CONTROL	NHS	MILEPOINT	MILEPOINT DESCRIPTION	MARKED LANES	SURFACE WIDTH/TYPE*	AADT
STATE SECONDARY	R URB MINOR ART	NONE (UNDIV) PAINTED NONE (UNDIV)	NONE	NOT NHS	00.560 CO2074	BELCAMP GARTH	2	24I	17,102
					00.630				
					00.674				
					00.710 CO1510	BRASS MILL RD			
					00.710 CO1493	CHURCH CREEK RD			
					00.710	TRAFFIC SIGNAL			
		PAINTED NONE (UNDIV)			00.760				
					00.790				
					00.950 CO2127	GILMER WAY			
		UNPROTECTED			01.140		5	60I	
					01.230 CO1493	CHURCH CREEK RD			
					01.230	TRAFFIC SIGNAL			
					01.320 CO2128	POLICY DR			
					01.340		4	48I	
					01.340	DIRECTIONAL CROSSOVER			
		CURBED			01.400				
					01.450	SPUR TO MD 7			
					01.460	SPUR FR MD 7			
NAME: CRESWELL RD					01.470 MD 7	PHILADELPHIA RD			
					01.470	TRAFFIC SIGNAL			
					01.500	SPUR FR MD 7			
					01.500	SPUR TO MD 7			
					01.560 RP 95- 2	RAMP 2 FR MD 543 WB TO RAMP 3 (TO IS 95)			
					01.580 RP 95- 4	RAMP 4 FR RAMP 1 (FR IS 95) TO MD 543 EB			
					01.610 RP 95- 1	RAMP 1 FR IS 95 NB TO MD 543 WB			
					01.610 RP 95- 3	RAMP 3 FR MD 543 EB TO IS 95 NB			
					01.610	TRAFFIC SIGNAL			
					01.630	SPEED LIMIT 45 MPH			
					01.650		4	48J	
					01.650	BEGIN BRIDGE			
					01.700				18,392
					01.700 IS 95	J F K MEMORIAL HWY			
					01.700	STRUC #H X805			
					01.700	EXIT #80			

*A,B = UNIMPROVED; C = GRADED & DRAINED; D,E = SOIL,GRAVEL,STONE; F,G = LOW TYPE BITUMINOUS
H,I = HIGH TYPE BITUMINOUS; J = CONCRETE; K= BRICK; L = BLOCK

STATE HIGHWAY ADMINISTRATION OF MARYLAND
HIGHWAY INFORMATION SERVICES DIVISION
DATA SUPPORT GROUP

STATE HIGHWAY LOCATION REFERENCE

COUNTY: HARFORD

DISTRICT: 4

DATE: 12/31/07

ROUTE NUMBER: MD 543 CONTINUED

INVENTORY DIRECTION: NORTH

ROUTE NAME: CRESWELL RD

STATE SYSTEM	FUNCTIONAL CLASS	MEDIAN TYPE	ACCESS CONTROL	NHS	MILEPOINT	MILEPOINT DESCRIPTION	MARKED LANES	SURFACE WIDTH/TYPE*	AADT
STATE SECONDARY	R URB MINOR ART	CURBED	NONE	NOT NHS	01.730		4	48I	18,392
					01.730	END BRIDGE			
					01.790 RP 95- 7	RAMP 7 FR MD 543 WB TO IS 95 SB			
					01.790 RP 95- 5	RAMP 5 FR IS 95 SB TO MD 543 EB			
					01.790	TRAFFIC SIGNAL			
					01.820 RP 95- 8	RAMP 8 FR RAMP 5 (FR IS 95) TO MD 543 WB			
					01.840 RP 95- 6	RAMP 6 FR MD 543 EB TO RAMP 7 (TO IS 95)			
					01.910 SR 53	NO NAME			
					01.910	CROSSOVER			
					01.976		3	36I	
		NONE (UNDIV)			02.100				
	RUR MAJ COLL				02.160				
					02.160 CO1738	CRESWELL RD			
					02.210		2	24I	
					02.400	STRUC #12051 JAMES RUN			
					02.650 CO473	GOAT HILL RD			
					02.842	SPEED LIMIT 45 MPH			
		PAINTED			02.930				
		NONE (UNDIV)			02.982				
					03.000	HIGHLAND SCHOOL			
		PAINTED			03.010				
					03.030	ENT TO HARFORD CHRISTIAN CHURCH			
		NONE (UNDIV)			03.080				
					03.460 CO474	NOVA SCOTIA RD			
					03.610	SPUR FR MD 136			
					03.620	SPUR TO MD 136			
					03.630				15,562
NAME: FOUNTAIN GREEN RD					03.630 MD136	CALVARY RD			
					03.630	TRAFFIC SIGNAL			
					03.640	SPUR FR MD 136			
					03.930	STRUC #12050 BYNUM RUN			
	URB MINOR ART				05.230				18,982
					05.230 CO216	WHEEL RD			

*A,B = UNIMPROVED; C = GRADED & DRAINED; D,E = SOIL, GRAVEL, STONE; F,G = LOW TYPE BITUMINOUS
H,I = HIGH TYPE BITUMINOUS; J = CONCRETE; K = BRICK; L = BLOCK

STATE HIGHWAY ADMINISTRATION OF MARYLAND
HIGHWAY INFORMATION SERVICES DIVISION
DATA SUPPORT GROUP

STATE HIGHWAY LOCATION REFERENCE

COUNTY: HARFORD
DISTRICT: 4
DATE: 12/31/07

ROUTE NUMBER: MD 543 CONTINUED
INVENTORY DIRECTION: NORTH
ROUTE NAME: FOUNTAIN GREEN RD

STATE SYSTEM	FUNCTIONAL CLASS	MEDIAN TYPE	ACCESS CONTROL	NHS	MILEPOINT	MILEPOINT DESCRIPTION	MARKED LANES	SURFACE WIDTH/TYPER*	AADT
STATE SECONDARY	R URB MINOR ART	NONE (UNDIV)	NONE	NOT NHS	05.230	TRAFFIC SIGNAL	2	24I	18,982
					05.298	SPEED LIMIT 40 MPH			
		PAINTED			05.567				
		NONE (UNDIV)			05.651				
		CENTER TLA (UNDIV)			05.700				
					05.700 CO2474	WINDWOOD RD			
		PAINTED			05.888				
					05.888 CO2478	KENDALL GATE WAY			
		CENTER TLA (UNDIV)			05.969				
		NONE (UNDIV)			06.005				
		CENTER TLA (UNDIV)			06.225				
					06.225 CO1570	FOXBOROUGH DR			
					06.310 CO1941	BRIERHILL ESTATES DR			
					06.490 CO958	REDFIELD RD			
					06.490	TRAFFIC SIGNAL			
					06.650		2	22I	
					06.710 CO643	SOUTHVIEW RD			
					06.880 CO369	CRESCENT DR			
					06.880 OP260	ALLEY			
					07.010 CO1081	PRINDLE DR			
					07.250 CO364	HILLSIDE DR			
					07.310	CBC - 5'X100'X5'			
		NONE (UNDIV)			07.370		2	24I	17,602
					07.370 MD 22	CHURCHVILLE RD			
					07.370	TRAFFIC SIGNAL			
		PAINTED			07.460		2	22I	
		NONE (UNDIV)			07.533		2	24I	
					07.560 CO2192	AMYCLAE DR			
					07.650	SPEED LIMIT 45 MPH			
					07.850 CO1892	SPARTA CT			
					08.006	HARFORD COUNTY GOVERNMENT FACILITIES			
					08.110 CO1710	CRESCENT KNOLL DR			
					08.300 CO1710	CRESCENT KNOLL DR			
					08.360				14,432

*A,B = UNIMPROVED; C = GRADED & DRAINED; D,E = SOIL, GRAVEL, STONE; F,G = LOW TYPE BITUMINOUS
H,I = HIGH TYPE BITUMINOUS; J = CONCRETE; K = BRICK; L = BLOCK

STATE HIGHWAY ADMINISTRATION OF MARYLAND
HIGHWAY INFORMATION SERVICES DIVISION
DATA SUPPORT GROUP

STATE HIGHWAY LOCATION REFERENCE

COUNTY: HARFORD
DISTRICT: 4
DATE: 12/31/07

ROUTE NUMBER: MD 543 CONTINUED

INVENTORY DIRECTION: NORTH

ROUTE NAME: FOUNTAIN GREEN RD

STATE SYSTEM	FUNCTIONAL CLASS	MEDIAN TYPE	ACCESS CONTROL	NHS	MILEPOINT	MILEPOINT DESCRIPTION	MARKED LANES	SURFACE WIDTH/TYPE*	AADT
STATE SECONDARY	R URB MINOR ART	NONE (UNDIV)	NONE	NOT NHS	08.360 CO1054	SOUTHAMPTON RD	2	24I	14,432
					08.360 CO197	THOMAS RUN RD			
					08.360	TRAFFIC SIGNAL			
					08.550 CO238	HENDERSON RD			
					08.620	ATHLETIC FIELD			
		CENTER TLA (UNDIV)			08.880				
					08.880	ENT TO C MILTON WRIGHT HIGH SCHOOL			
					08.880	TRAFFIC SIGNAL			
					08.940 CO1035	LEESWOOD RD			
		NONE (UNDIV)			09.070				
					09.070 CO2286	FROGLEAP WAY			
					09.200 OP246	NO NAME			
					09.250 OP240	DOGWOOD LA			
					09.440				16,412
					09.440 CO205	PROSPECT MILL RD			
					09.547	SPEED LIMIT 45 MPH			
					09.650 CO2318	SADDLEBACK WAY			
					09.710 OP239	NO NAME			
		PAINTED			09.790				
		NONE (UNDIV)			09.910				
		CENTER TLA (UNDIV)			09.970				
					09.970 CO2301	ENTERPRISE CT			
					10.140	SPUR TO US 1			
					10.150	SPUR FR US 1			
NAME: ADY RD					10.170 US 1	HICKORY BYPASS			
					10.170	TRAFFIC SIGNAL			
					10.200	SPUR FR US 1			
	RUR MAJ COLL	NONE (UNDIV)			10.430				8,012
					10.430 US 1BU	CONOWINGO RD			
					10.430	TRAFFIC SIGNAL			
					10.490	SPEED LIMIT 40 MPH			
					10.609	HARFORD COUNTY COMMUNICATIONS			
					10.770 OP 40	SLADE LA			
					11.240	ENT TO ATHLETIC FIELD			
					11.290		2	22I	

*A,B = UNIMPROVED; C = GRADED & DRAINED; D,E = SOIL, GRAVEL, STONE; F,G = LOW TYPE BITUMINOUS
H,I = HIGH TYPE BITUMINOUS; J = CONCRETE; K = BRICK; L = BLOCK

STATE HIGHWAY ADMINISTRATION OF MARYLAND
HIGHWAY INFORMATION SERVICES DIVISION
DATA SUPPORT GROUP

STATE HIGHWAY LOCATION REFERENCE

COUNTY: HARFORD
DISTRICT: 4
DATE: 12/31/07

ROUTE NUMBER: MD 543 CONTINUED
INVENTORY DIRECTION: NORTH
ROUTE NAME: ADY RD

STATE SYSTEM	FUNCTIONAL CLASS	MEDIAN TYPE	ACCESS CONTROL	NHS	MILEPOINT	MILEPOINT DESCRIPTION	MARKED LANES	SURFACE WIDTH/TYPE*	AADT
STATE SECONDARY	R RUR MAJ COLL	NONE (UNDIV)	NONE	NOT NHS	11.290	SPEED LIMIT 50 MPH	2	22I	8,012
					11.760 CO200	CHESTNUT HILL RD			
					12.010 CO195	GIBSON RD			
					12.160	PETROLEUM PIPELINE			
					12.880 CO564	SMITHSON DR			
					13.500				7,532
					13.500 CO126	WALTERS MILL RD			
					13.520	STRUC #12049 DEER CREEK			
					13.930 CO183	COPENHAVER RD			
					14.400 CO1918	ST ANNE DR			
					14.500 CO159	BRINEGAR RD			
					14.730 CO160	MINE BRANCH RD			
					14.990				7,132
					14.990 MD440	DUBLIN RD			
					15.920				6,152
					15.920 CO120	CHERRY HILL RD			
					15.920 MD646	PROSPECT RD			
					16.220	CBC - 6'X30'X8'			
					16.590 CO157	DOYLE RD			
					17.180 CO130	TAYLOR RD			
					17.470	CBC - 6'X40'X5'			
					17.790				5,072
					17.790 CO124	HIGHLAND RD			
					17.790 CO121	HEAPS RD			
					18.070	CBC - 8'X30'X12'			
					18.260 CO113	HEAPS SCHOOL RD			
					18.420	CBC - 8'X30'X14'			
					18.680	SPEED LIMIT 40 MPH			
					18.880 CO710	SHERRILL DR			
					18.980		2	24I	
					18.980 CO102	OLD PYLESVILLE RD			
					18.990	ENT TO PARK & RIDE			
					19.040	CBC - 15'X75'X7'			
					19.080	STOP SIGN			
					19.080 MD165	PYLESVILLE RD			

*A,B = UNIMPROVED; C = GRADED & DRAINED; D,E = SOIL, GRAVEL, STONE; F,G = LOW TYPE BITUMINOUS
H,I = HIGH TYPE BITUMINOUS; J = CONCRETE; K = BRICK; L = BLOCK

STATE HIGHWAY ADMINISTRATION OF MARYLAND
HIGHWAY INFORMATION SERVICES DIVISION
DATA SUPPORT GROUP

STATE HIGHWAY LOCATION REFERENCE

COUNTY: HARFORD
DISTRICT: 4
DATE: 12/31/07

ROUTE NUMBER: MD 623
INVENTORY DIRECTION: NORTH
ROUTE NAME: CASTLETON RD

STATE SYSTEM	FUNCTIONAL CLASS	MEDIAN TYPE	ACCESS CONTROL	NHS	MILEPOINT	MILEPOINT DESCRIPTION	MARKED LANES	SURFACE WIDTH/TYPE*	AADT
STATE SECONDARY	R RUR MINOR COLL	NONE (UNDIV)	NONE	NOT NHS	00.000		2	20I	1,501
					00.000 MD161	MAIN ST			
					00.000	STOP SIGN			
					00.130	DARLINGTON VOLUNTEER FIRE COMPANY			
					00.170 CO781	HOLLOWAY RD			
					00.190 US 1	CONOWINGO RD			
					00.190	TRAFFIC SIGNAL			
					00.250	EXIT FR WEIGH STATION			
					00.290		2	18I	
					00.295	SPEED LIMIT 35 MPH			
					00.440	36" CMP			
					00.470	2 - 48" CMP			
					00.470	STRUC #12090 BRANCH OF SUSQUEHANNA RIVER			
					00.900	HOSANNA AME CHURCH			
					01.170 CO162	BERKLEY RD			
					01.170	STOP SIGN			
					01.610 CO163	SMITH RD			
					01.620 CO709	SMITH RD			
					02.160 CO154	GLEN COVE RD			
					02.220	STRUC #12053 PEDDLER RUN			
					02.790 CO153	FRANKLIN CHURCH RD			
					03.140		2	22I	991
NAME: FLINTVILLE RD					03.140 CO149	CASTLETON RD			
					03.190	SPEED LIMIT 40 MPH			
					04.420 CO152	PADDRICK RD			
					04.440 CO790	BROAD CREEK LANDING RD			
					04.600	BEGIN BRIDGE			
					04.630	STRUC #12052 BROAD CREEK			
					04.670	END BRIDGE			
					05.740 CO139	SUSQUEHANNA HALL RD			
					06.050 CO141	LINE BRIDGE RD			
					06.180				901
					06.180 CO136	DEEP RUN RD			

*A,B = UNIMPROVED; C = GRADED & DRAINED; D,E = SOIL, GRAVEL, STONE; F,G = LOW TYPE BITUMINOUS
H,I = HIGH TYPE BITUMINOUS; J = CONCRETE; K = BRICK; L = BLOCK

STATE HIGHWAY LOCATION REFERENCE

COUNTY: HARFORD
DISTRICT: 4
DATE: 12/31/07

ROUTE NUMBER: MD 623 CONTINUED

INVENTORY DIRECTION: NORTH

ROUTE NAME: FLINTVILLE RD

STATE SYSTEM	FUNCTIONAL CLASS	MEDIAN TYPE	ACCESS CONTROL	NHS	MILEPOINT	MILEPOINT DESCRIPTION	MARKED LANES	SURFACE WIDTH/TYPE*	AADT
STATE SECONDARY	R RUR MINOR COLL	NONE (UNDIV)	NONE	NOT NHS	06.340 CO551	N TABERNACLE RD	2	22I	901
					06.340 CO1832	TABERNACLE RD			
					06.770 CO142	N COOPER RD			
					06.960 CO119	COOPER RD			
					07.260	PENNSYLVANIA ST/L			

ROUTE NUMBER: MD 624

INVENTORY DIRECTION: NORTH

ROUTE NAME: GRACETON RD

STATE SYSTEM	FUNCTIONAL CLASS	MEDIAN TYPE	ACCESS CONTROL	NHS	MILEPOINT	MILEPOINT DESCRIPTION	MARKED LANES	SURFACE WIDTH/TYPE*	AADT
STATE SECONDARY	R RUR MINOR COLL	NONE (UNDIV)	NONE	NOT NHS	00.000		2	22I	3,491
					00.000 CO 87	GRIER NURSERY RD (BACK)			
					00.000 MD165	PYLESVILLE RD			
					00.000	STOP SIGN			
					00.110	SPEED LIMIT 45 MPH			
					00.340	STRUC #12055 JACKS HOLE			
					00.840 CO 99	ST MARYS RD			
					01.150	STRUC #12054 BROAD CREEK			
					01.710 CO100	WHEELER SCHOOL RD			
					01.840	CBC - 6'X36'X6'			
					02.160	DRAINAGE STRUC #12020XO			
	RUR MAJ COLL				02.730				
					02.730 MD136	WHITEFORD RD			
					02.730	STOP SIGN			
					02.730	FLASHING RED TRAFFIC SIGNAL			
					03.020	PENNSYLVANIA ST/L			
					03.020 OP 12	GRACETON RD (AHEAD)			

ROUTE NUMBER: MD 646

INVENTORY DIRECTION: NORTH

ROUTE NAME: PROSPECT RD

STATE SYSTEM	FUNCTIONAL CLASS	MEDIAN TYPE	ACCESS CONTROL	NHS	MILEPOINT	MILEPOINT DESCRIPTION	MARKED LANES	SURFACE WIDTH/TYPE*	AADT
STATE SECONDARY	R RUR MINOR COLL	NONE (UNDIV)	NONE	NOT NHS	00.000		2	21I	1,120

*A,B = UNIMPROVED; C = GRADED & DRAINED; D,E = SOIL, GRAVEL, STONE; F,G = LOW TYPE BITUMINOUS
H,I = HIGH TYPE BITUMINOUS; J = CONCRETE; K = BRICK; L = BLOCK

STATE HIGHWAY LOCATION REFERENCE

COUNTY: HARFORD
DISTRICT: 4
DATE: 12/31/07

ROUTE NUMBER: MD 646 CONTINUED

INVENTORY DIRECTION: NORTH

ROUTE NAME: PROSPECT RD

STATE SYSTEM	FUNCTIONAL CLASS	MEDIAN TYPE	ACCESS CONTROL	NHS	MILEPOINT	MILEPOINT DESCRIPTION	MARKED LANES	SURFACE WIDTH/TYPE*	AADT
STATE SECONDARY	R RUR MINOR COLL	NONE (UNDIV)	NONE	NOT NHS	00.000 CO120	CHERRY HILL RD (BACK)	2	21I	1,120
					00.000 MD543	ADY RD			
					00.000	STOP SIGN			
					00.060	SPEED LIMIT 50 MPH			
					00.570 CO157	DOYLE RD			
					00.770	STRUC #12057 BROAD CREEK			
					01.040 CO145	MILL GREEN RD			
					01.290 CO114	BAY RD			
					01.720	STRUC #12056 BROAD CREEK			
					02.600 CO122	DAVIS CORNER RD			
					02.950	CBC - 16'X40'X6'			
					03.310	STOP SIGN			
					03.310 MD136	WHITEFORD RD			
					03.310 CO118	PROSPECT RD (AHEAD)			

ROUTE NUMBER: MD 715

INVENTORY DIRECTION: EAST

ROUTE NAME: SHORT LA

STATE SYSTEM	FUNCTIONAL CLASS	MEDIAN TYPE	ACCESS CONTROL	NHS	MILEPOINT	MILEPOINT DESCRIPTION	MARKED LANES	SURFACE WIDTH/TYPE*	AADT
STATE SECONDARY	U URB MINOR ART	UNPROTECTED	PARTIAL	NOT NHS	00.000		3	46I	7,451
		NONE (UNDIV)			00.000 US 40	S PHILADELPHIA BLVD			
					00.100		2	30I	
					00.100	MD 715 WB/L			
					00.120	SPUR FR OP 1659 (ACCESS RD)			
					00.130 OP1659	ACCESS RD			
					00.170 OP1660	ACCESS RD			
					00.180		2	24I	
					00.200	SPEED LIMIT 45 MPH			
		PAINTED			00.240				
					00.250	BEGIN BRIDGE			
					00.270 US 40	S PHILADELPHIA BLVD			
					00.270	STRUC #12023			
					00.290	END BRIDGE			
		NONE (UNDIV)			00.304				

*A,B = UNIMPROVED; C = GRADED & DRAINED; D,E = SOIL, GRAVEL, STONE; F,G = LOW TYPE BITUMINOUS
H,I = HIGH TYPE BITUMINOUS; J = CONCRETE; K = BRICK; L = BLOCK

STATE HIGHWAY ADMINISTRATION OF MARYLAND
HIGHWAY INFORMATION SERVICES DIVISION
DATA SUPPORT GROUP

STATE HIGHWAY LOCATION REFERENCE

COUNTY: HARFORD

DISTRICT: 4

DATE: 12/31/07

ROUTE NUMBER: MD 715 CONTINUED

INVENTORY DIRECTION: EAST

ROUTE NAME: SHORT LA

STATE SYSTEM	FUNCTIONAL CLASS	MEDIAN TYPE	ACCESS CONTROL	NHS	MILEPOINT	MILEPOINT DESCRIPTION	MARKED LANES	SURFACE WIDTH/TYPE*	AADT
STATE SECONDARY	U URB MINOR ART	NONE (UNDIV)	PARTIAL	NOT NHS	00.370 RP 40- 5	RAMP 5 FR MD 715 SB TO RAMP 4 (TO US 40)	2	24I	7,451
		UNPROTECTED			00.410		4	48I	
					00.410 RP 40- 4	RAMP 4 FR MD 715 NB TO US 40 EB			
					00.450 RP 40- 6	RAMP 6 FR US 40 EB TO MD 715 SB			
					00.510 MU1050	OLD PHILADELPHIA RD			
					00.510	TRAFFIC SIGNAL			
					00.550	SPUR TO OLD PHILADELPHIA RD			
					00.640	SPUR TO CIRELLI CT			
					00.650	CIRELLI CT			
					00.650	CROSSOVER			
					00.770	BEGIN BRIDGE			
					00.780	R/R #ATK 530 692 E			
					00.780	STRUC #12058			
	R				00.810	END BRIDGE			
					00.810	OUT CORP LMTS ABERDEEN			
					01.010	SPEED LIMIT 10 MPH			
					01.060	ENT TO ABERDEEN PROVING GROUND (AHEAD)			
					01.060	CROSSOVER			

ROUTE NUMBER: MD 755

INVENTORY DIRECTION: NORTH

ROUTE NAME: EDGEWOOD RD

STATE SYSTEM	FUNCTIONAL CLASS	MEDIAN TYPE	ACCESS CONTROL	NHS	MILEPOINT	MILEPOINT DESCRIPTION	MARKED LANES	SURFACE WIDTH/TYPE*	AADT
STATE SECONDARY	R URB MINOR ART	NONE (UNDIV)	NONE	NOT NHS	00.000		2	30I	4,640
					00.000	ROAD END @ APG			
				NHS	00.020				
					00.020	GATE RD			
					00.070	FAIRVIEW POINT RD (GVT RD)			
					00.120	R/R #ATK 530 689 W			
					00.120	R/R BRIDGE			
					00.180	SPUR FR OLD EDGEWOOD RD			
					00.190 CO746	OLD EDGEWOOD RD			
					00.200	SPUR TO OLD EDGEWOOD RD			

*A,B = UNIMPROVED; C = GRADED & DRAINED; D,E = SOIL, GRAVEL, STONE; F,G = LOW TYPE BITUMINOUS
H,I = HIGH TYPE BITUMINOUS; J = CONCRETE; K = BRICK; L = BLOCK

STATE HIGHWAY ADMINISTRATION OF MARYLAND
HIGHWAY INFORMATION SERVICES DIVISION
DATA SUPPORT GROUP

STATE HIGHWAY LOCATION REFERENCE

COUNTY: HARFORD

DISTRICT: 4

DATE: 12/31/07

ROUTE NUMBER: MD 755 CONTINUED

INVENTORY DIRECTION: NORTH

ROUTE NAME: EDGEWOOD RD

STATE SYSTEM	FUNCTIONAL CLASS	MEDIAN TYPE	ACCESS CONTROL	NHS	MILEPOINT	MILEPOINT DESCRIPTION	MARKED LANES	SURFACE WIDTH/TYPE*	AADT
STATE SECONDARY	R URB MINOR ART	NONE (UNDIV) CENTER TLA (UNDIV)	NONE	NHS	00.220	SPEED LIMIT 35 MPH	2	30I	4,640
					00.260		2	24I	
					00.320	CO511 NUTTAL AVE			
					00.330	CO1049 PINE ST			
					00.340	CO507 TRIMBLE RD			
					00.400	OP152 CEDAR LA			
					00.490	EDGEWOOD BAPTIST CHURCH			
					00.490	AMERICAN LEGION POST #17			
					00.540	SPUR TO WILLOUGHBY BEACH RD			
					00.550	CO522 WILLOUGHBY BEACH RD			
					00.550	TRAFFIC SIGNAL			
					00.560	SPUR FR WILLOUGHBY BEACH RD			
					00.650	CBC - 10'X36'X8'			
					00.700	CO1745 CEDAR DR			
					00.740	CO518 ROSEWOOD DR			
					00.790	BAKER CIR (US GVT RD)			
					00.950	CO512 HANSON RD			
					00.950	TRAFFIC SIGNAL			
					00.970	SPEED LIMIT 40 MPH			
					01.100	CO521 BAYBERRY RD			
					01.163	CO2671 RETREAT CT			
					01.210	PRESBURY U.M. CHURCH			
					01.352	CO2193 BERG WAY			
					01.490	SPUR FR MD 24			
					01.490	SPUR TO MD 24			
		NONE (UNDIV)		NOT NHS	01.560		2	36I	12,310
					01.560	MD 24 EMMORTON RD			
					01.560	TRAFFIC SIGNAL			
					01.570	SPUR TO MD 24			
					01.600		3	36I	
					01.600	SPUR FR MD 24			
					01.630	CBC - 12'X50'X6'			
					01.644		4	48I	
					01.710	OP158 MARTIN LA			
					01.735		3	36I	

*A,B = UNIMPROVED; C = GRADED & DRAINED; D,E = SOIL, GRAVEL, STONE; F,G = LOW TYPE BITUMINOUS
H,I = HIGH TYPE BITUMINOUS; J = CONCRETE; K = BRICK; L = BLOCK

STATE HIGHWAY LOCATION REFERENCE

COUNTY: HARFORD
DISTRICT: 4
DATE: 12/31/07

ROUTE NUMBER: MD 755 CONTINUED

INVENTORY DIRECTION: NORTH

ROUTE NAME: EDGEWOOD RD

STATE SYSTEM	FUNCTIONAL CLASS	MEDIAN TYPE	ACCESS CONTROL	NHS	MILEPOINT	MILEPOINT DESCRIPTION	MARKED LANES	SURFACE WIDTH/TYPE*	AADT
STATE SECONDARY	R URB MINOR ART	NONE (UNDIV)	NONE	NOT NHS	01.790	TRAFFIC SIGNAL	3	36I	12,310
					01.790 US 40	PULASKI HWY			
					01.790 CO1988	EDGEWOOD RD (AHEAD)			

ROUTE NUMBER: MD 763

INVENTORY DIRECTION: EAST

ROUTE NAME: SUPERIOR ST

STATE SYSTEM	FUNCTIONAL CLASS	MEDIAN TYPE	ACCESS CONTROL	NHS	MILEPOINT	MILEPOINT DESCRIPTION	MARKED LANES	SURFACE WIDTH/TYPE*	AADT
STATE SECONDARY	U URB MINOR ART	NONE (UNDIV)	NONE	NOT NHS	00.000		2	40I	10,672
					00.000 MD155	OHIO ST			
					00.050	CHURCH			
					00.070	SPEED LIMIT 30 MPH			
					00.120 MU260	ELIZABETH ST			
					00.180 MU530	PARK DR			
					00.220 US 40	PULASKI HWY			
					00.220	STRUC #H Z040			
					00.250	2 CBC - 10'X50'X4'			
					00.280 MU380	JUNIATA ST			
					00.280 MU345	GLOW RD (AHEAD)			

ROUTE NUMBER: MD 922E

INVENTORY DIRECTION: SOUTH

ROUTE NAME: CHURCHVILLE RD

STATE SYSTEM	FUNCTIONAL CLASS	MEDIAN TYPE	ACCESS CONTROL	NHS	MILEPOINT	MILEPOINT DESCRIPTION	MARKED LANES	SURFACE WIDTH/TYPE*	AADT
STATE SECONDARY	U URB OPA	NONE (UNDIV)	NONE	NOT NHS	00.000		2	32I	12,031
					00.000 MD924	S MAIN ST			
					00.000	TRAFFIC SIGNAL			
					00.000 MD 22	CHURCHVILLE RD (WB COUPLET) (BACK)			
					00.070		2	28I	
					00.070	TRAFFIC SIGNAL			
					00.070 MD924	BOND ST (SB COUPLET)			
					00.095	HARFORD COUNTY COUNCIL CHAMBERS			
					00.140 MU 17	AMES UMC WAY			

*A,B = UNIMPROVED; C = GRADED & DRAINED; D,E = SOIL, GRAVEL, STONE; F,G = LOW TYPE BITUMINOUS
H,I = HIGH TYPE BITUMINOUS; J = CONCRETE; K = BRICK; L = BLOCK

STATE HIGHWAY LOCATION REFERENCE

COUNTY: HARFORD
DISTRICT: 4
DATE: 12/31/07

ROUTE NUMBER: MD 922E CONTINUED

INVENTORY DIRECTION: SOUTH

ROUTE NAME: CHURCHVILLE RD

STATE SYSTEM	FUNCTIONAL CLASS	MEDIAN TYPE	ACCESS CONTROL	NHS	MILEPOINT	MILEPOINT DESCRIPTION	MARKED LANES	SURFACE WIDTH/TYPE*	AADT
STATE SECONDARY	U URB OPA	NONE (UNDIV)	NONE	NOT NHS	00.140 MU9060	EASTERN ALLEY	2	28I	12,031
					00.160	SPUR TO HAYS ST			
					00.180 MU360	HAYS ST			
					00.190		2	30I	
					00.220	SPUR TO US 1BU			
					00.240 US 1BU	BALTIMORE PIKE			
					00.240	STOP SIGN			

ROUTE NUMBER: MD 924

INVENTORY DIRECTION: NORTH

ROUTE NAME: EMMORTON RD

STATE SYSTEM	FUNCTIONAL CLASS	MEDIAN TYPE	ACCESS CONTROL	NHS	MILEPOINT	MILEPOINT DESCRIPTION	MARKED LANES	SURFACE WIDTH/TYPE*	AADT
STATE SECONDARY	R URB MINOR ART	NONE (UNDIV)	NONE	NOT NHS	00.000		3	36I	18,161
					00.000 CO1552	TOLLGATE RD (BACK)			
					00.000 MD 24	VIETNAM VETERANS MEMORIAL HWY			
					00.000	TRAFFIC SIGNAL			
					00.020	SPUR FR MD 24			
					00.020	SPUR TO MD 24			
					00.120		4	48I	
					00.190 CO745	WOODSDALE RD			
					00.190	TRAFFIC SIGNAL			
					00.250		3	36I	
					00.270	SPEED LIMIT 40 MPH			
					00.330 CO1823	TRELLIS LA			
					00.410		2	24I	
					00.450 CO1614	BOX HILL S PKWY			
					00.450 CO480	PORTER DR			
					00.450	TRAFFIC SIGNAL			
		CENTER TLA (UNDIV)			00.737				
					00.737 CO2179	ST CLAIR DR			
					00.990	SPUR TO ABINGDON RD			
					01.000 CO246	SINGER RD			
					01.000 CO1044	ABINGDON RD			
					01.000	TRAFFIC SIGNAL			

*A,B = UNIMPROVED; C = GRADED & DRAINED; D,E = SOIL, GRAVEL, STONE; F,G = LOW TYPE BITUMINOUS
H,I = HIGH TYPE BITUMINOUS; J = CONCRETE; K = BRICK; L = BLOCK

STATE HIGHWAY ADMINISTRATION OF MARYLAND
HIGHWAY INFORMATION SERVICES DIVISION
DATA SUPPORT GROUP

STATE HIGHWAY LOCATION REFERENCE

COUNTY: HARFORD

DISTRICT: 4

DATE: 12/31/07

ROUTE NUMBER: MD 924 CONTINUED

INVENTORY DIRECTION: NORTH

ROUTE NAME: EMMORTON RD

STATE SYSTEM	FUNCTIONAL CLASS	MEDIAN TYPE	ACCESS CONTROL	NHS	MILEPOINT	MILEPOINT DESCRIPTION	MARKED LANES	SURFACE WIDTH/TYPE*	AADT
STATE SECONDARY	R URB MINOR ART	CENTER TLA (UNDIV)	NONE	NOT NHS	01.010	SPUR TO SINGER RD	2	24I	18,161
		NONE (UNDIV)			01.180 CO1226	BOXRIDGE DR			
					01.250				
					01.250 CO479	VALIANT DR			
					01.330 OP291	OLD SECT MITCHELL DR			
					01.440 CO453	PRESTON LA			
					01.660 CO1815	HOLLY WREATH CT			
					01.660 CO1998	HOLLY WREATH RD			
					01.660	TRAFFIC SIGNAL			
		PAINTED			01.691				
		NONE (UNDIV)			01.760				
					01.800	SPEED LIMIT 40 MPH			
					01.860 CO452	ST MARYS CHURCH RD			
					02.010 CO1989	OLD EMMORTON RD			
		PAINTED			02.231				
		NONE (UNDIV)			02.250				
					02.280 CO216	WHEEL RD			
					02.280	TRAFFIC SIGNAL			
		CENTER TLA (UNDIV)			02.344				
					02.620 CO1666	BEL AIR SOUTH PKWY			
					02.620 CO244	LAUREL BUSH RD			
					02.620	TRAFFIC SIGNAL			
					02.780 CO1136	BRIGHT OAKS DR			
					02.950 CO247	PLUMTREE RD			
					02.950	TRAFFIC SIGNAL			
					03.086	CELL PHONE TOWER			
					03.220 CO242	PATTERSON MILL RD			
					03.220 CO2464	BARRINGTON PL			
					03.300	MAGNESS DR (PVT)			
					03.390 OP1361	GLEN GATE CT			
					03.390 CO344	LAKE DR			
					03.540 CO325	BONNIE AVE			
					03.630	ENT TO LUTHERAN CH OF THE GOOD SHEPPARD			
					03.750 CO1164	WEST RIDING DR			

*A,B = UNIMPROVED; C = GRADED & DRAINED; D,E = SOIL, GRAVEL, STONE; F,G = LOW TYPE BITUMINOUS
H,I = HIGH TYPE BITUMINOUS; J = CONCRETE; K = BRICK; L = BLOCK

STATE HIGHWAY LOCATION REFERENCE

COUNTY: HARFORD
DISTRICT: 4
DATE: 12/31/07

ROUTE NUMBER: MD 924 CONTINUED

INVENTORY DIRECTION: NORTH

ROUTE NAME: EMMORTON RD

STATE SYSTEM	FUNCTIONAL CLASS	MEDIAN TYPE	ACCESS CONTROL	NHS	MILEPOINT	MILEPOINT DESCRIPTION	MARKED LANES	SURFACE WIDTH/TYPE*	AADT
STATE SECONDARY	R URB MINOR ART	CENTER TLA (UNDIV)	NONE	NOT NHS	03.750 CO320	GLENWOOD RD	2	24I	18,161
					03.761	SPUR TO WEST RIDING DR			
					03.890 CO307	LEXINGTON RD			
		NONE (UNDIV)			04.120				20,891
					04.120 CO248	W RING FACTORY RD			
					04.120 CO1649	E RING FACTORY RD			
					04.120	TRAFFIC SIGNAL			
		CENTER TLA (UNDIV)			04.170				
					04.210	SPEED LIMIT 40 MPH			
					04.230 CO351	FOREST DR			
					04.310 CO336	CRAFTON RD			
					04.380 CO308	FAIRMONT DR			
					04.590 CO303	VICTORY LA			
					04.610 CO1043	WAKEFIELD DR			
					04.720 CO1057	WAKELY TERR			
		NONE (UNDIV)			04.780				
NAME: S MAIN ST					04.810 CO241	E MACPHAIL RD			
					04.810	TRAFFIC SIGNAL			
		CENTER TLA (UNDIV)			04.905				
					04.960 OP1311	TOLCHESTER LA			
					05.030	SPEED LIMIT 30 MPH			
		NONE (UNDIV)			05.060				
					05.060 MU421	IDLEWILDE ST			
					05.060 MU420	IDLEWILDE RD			
		CENTER TLA (UNDIV)			05.100				
					05.150 MU390	HOMESTEAD ST			
					05.150	BEL AIR U.M.C.			
	U				05.190	IN CORP LMTS BEL AIR			
		NONE (UNDIV)			05.200		2	20I	14,011
					05.200 MU520	LINWOOD AVE			
					05.200 MD924	BOND ST (SB COUPLET)			
					05.200	BEGIN COUPLET			
					05.230		3	34I	
					05.230 MU240	EASTERN AVE			
					05.330 MU 40	BAILEY LA			

*A,B = UNIMPROVED; C = GRADED & DRAINED; D,E = SOIL, GRAVEL, STONE; F,G = LOW TYPE BITUMINOUS
H,I = HIGH TYPE BITUMINOUS; J = CONCRETE; K = BRICK; L = BLOCK

STATE HIGHWAY ADMINISTRATION OF MARYLAND
HIGHWAY INFORMATION SERVICES DIVISION
DATA SUPPORT GROUP

STATE HIGHWAY LOCATION REFERENCE

COUNTY: HARFORD
DISTRICT: 4
DATE: 12/31/07

ROUTE NUMBER: MD 924 CONTINUED
INVENTORY DIRECTION: NORTH
ROUTE NAME: S MAIN ST

STATE SYSTEM	FUNCTIONAL CLASS	MEDIAN TYPE	ACCESS CONTROL	NHS	MILEPOINT	MILEPOINT DESCRIPTION	MARKED LANES	SURFACE WIDTH/TYPE*	AADT
STATE SECONDARY	U URB MINOR ART	NONE (UNDIV)	NONE	NOT NHS	05.360		3	40I	14,011
					05.360 MU640	POWELL AVE			
					05.450		2	22I	
					05.450 US 1BU	BALTIMORE PIKE			
					05.450 MD 22	FULFORD AVE			
					05.450	TRAFFIC SIGNAL			
					05.510 MD 22	CHURCHVILLE RD (WB COUPLET)			
					05.510 MD922E	CHURCHVILLE RD			
					05.510	TRAFFIC SIGNAL			
					05.540	SPEED LIMIT 25 MPH			
					05.540 MU8010	ALLEY #1			
					05.550 MU8030	ALLEY #3			
					05.590 MU140	COURTLAND ST			
					05.590	TRAFFIC SIGNAL			
					05.620 MU605	OFFICE ST			
NAME: N MAIN ST					05.690 MU630	PENNSYLVANIA AVE			
					05.690	TRAFFIC SIGNAL			
					05.720	CHURCH			
					05.750 MU9070	FIREHOUSE ALLEY			
					05.752	MARYLAND NATIONAL GUARD			
					05.780		2	30I	
					05.780 MU500	E LEE ST			
					05.790 MU505	W LEE ST			
					05.890	HISTORICAL SOCIETY			
					05.910	SPUR TO MD 924 SB/L (S BOND ST)			
					05.930 MU331	E GORDON ST			
					05.930	DIRECTIONAL CROSSOVER			
					05.950		2	24I	14,611
					05.950 MD924	BOND ST (SB COUPLET)			
					05.950	END COUPLET			
					05.990 MU9050	CEDAR ALLEY			
					06.000	CHURCH			
					06.020		2	34I	
					06.020 US 1BU	BROADWAY			
					06.020 MU 80	W BROADWAY			

*A,B = UNIMPROVED; C = GRADED & DRAINED; D,E = SOIL, GRAVEL, STONE; F,G = LOW TYPE BITUMINOUS
H,I = HIGH TYPE BITUMINOUS; J = CONCRETE; K = BRICK; L = BLOCK

STATE HIGHWAY LOCATION REFERENCE

COUNTY: HARFORD
DISTRICT: 4
DATE: 12/31/07

ROUTE NUMBER: MD 924 CONTINUED

INVENTORY DIRECTION: NORTH

ROUTE NAME: N MAIN ST

STATE SYSTEM	FUNCTIONAL CLASS	MEDIAN TYPE	ACCESS CONTROL	NHS	MILEPOINT	MILEPOINT DESCRIPTION	MARKED LANES	SURFACE WIDTH/TYPE*	AADT
STATE SECONDARY	U URB MINOR ART	NONE (UNDIV)	NONE	NOT NHS	06.020	TRAFFIC SIGNAL	2	34I	14,611
					06.030	CHURCH			
					06.060 MU9020	ASH ALLEY			
					06.080 MU260	W ELLENDALE ST			
					06.090		2	40I	
					06.090 MU250	ELLENDALE ST			
					06.190 MU580	MAULSBY AVE			
					06.220 MU160	CRESSY RD			
					06.230 MU9090	MAST ALLEY			
					06.260 MU180	DALLAM AVE			
					06.360 MU400	HOWARD ST			
		CENTER TLA (UNDIV)			06.433				
					06.460 MU340	HALL ST			
					06.570 MU595	MOORES MILL RD			
					06.570 CO1580	VALE RD			
					06.570	OUT CORP LMTS BEL AIR			
					06.570	TRAFFIC SIGNAL			
					06.630	ENT TO BELAIR MEMORIAL GARDENS			
					06.980 CO268	JAMES AVE			
					07.000 CO267	NORTH AVE			
		NONE (UNDIV)			07.019		2	38I	
					07.090 CO1041	DETENTION CENTER ENTRANCE			
					07.130 RP 1- 4	RAMP 4 FR US 1 NB TO MD 924 EB			
					07.170		2	24I	
					07.170 RP 1- 2	RAMP 2 FR MD 924 WB TO US 1 NB			
					07.220 RP 1- 3	RAMP 3 FR MD 924 EB TO RAMP 2 (TO US 1)			
					07.290 RP 1- 1	RAMP 1 FR US 1 NB TO MD 924 WB			
					07.340	STRUC #12015			
					07.340 MD 24	ROCK SPRING AVE (AHEAD)			
					07.340 US 1	BELAIR BYPASS			

NAME: ROCK SPRING AVE

R

*A,B = UNIMPROVED; C = GRADED & DRAINED; D,E = SOIL, GRAVEL, STONE; F,G = LOW TYPE BITUMINOUS
H,I = HIGH TYPE BITUMINOUS; J = CONCRETE; K = BRICK; L = BLOCK

STATE HIGHWAY ADMINISTRATION OF MARYLAND
HIGHWAY INFORMATION SERVICES DIVISION
DATA SUPPORT GROUP

STATE HIGHWAY LOCATION REFERENCE

COUNTY: HARFORD
DISTRICT: 4
DATE: 12/31/07

ROUTE NUMBER: MD 924 COUPLET
INVENTORY DIRECTION: SOUTH
ROUTE NAME: BOND ST (SB COUPLET)

STATE SYSTEM	FUNCTIONAL CLASS	MEDIAN TYPE	ACCESS CONTROL	NHS	MILEPOINT	MILEPOINT DESCRIPTION	MARKED LANES	SURFACE WIDTH/TYPE*	AADT
STATE SECONDARY	U URB MINOR ART	NONE (UNDIV)	NONE	NOT NHS	01.390		2	24I	11,321
					01.390	BEGIN COUPLET			
					01.390 MD924	N MAIN ST			
					01.430 MU330	W GORDON ST			
					01.430	DIRECTIONAL CROSSOVER			
					01.450	SPUR FR MD 924			
					01.540 MU450	LESTER WAY			
					01.560		3	36I	
					01.560 MU505	W LEE ST			
					01.590 MU 10	ALICE ANNE ST			
					01.590 MU9070	FIREHOUSE ALLEY			
					01.650 MU630	PENNSYLVANIA AVE			
					01.650	TRAFFIC SIGNAL			
					01.690 MU9080	JOHNSON ALLEY			
					01.700 MU605	OFFICE ST			
					01.700	TRAFFIC SIGNAL			
					01.720		2	24I	
					01.720 MU760	THOMAS ST			
					01.740 MU140	COURTLAND ST			
					01.820 MD922E	CHURCHVILLE RD			
					01.820	TRAFFIC SIGNAL			
					01.890		3	36I	
					01.890 US 1BU	BALTIMORE PIKE			
					01.890	TRAFFIC SIGNAL			
					02.000 MU 40	BAILEY LA			
					02.020		2	24I	
					02.080 MU470	KENMORE AVE			
					02.080	BEL AIR HIGH SCHOOL			
					02.110 MU370	HEIGHE ST W			
					02.130	SPUR TO MD 924 NB/L			
					02.170 MU520	LINWOOD AVE			
					02.170 MD924	S MAIN ST			
					02.170	END COUPLET			

*A,B = UNIMPROVED; C = GRADED & DRAINED; D,E = SOIL, GRAVEL, STONE; F,G = LOW TYPE BITUMINOUS
H,I = HIGH TYPE BITUMINOUS; J = CONCRETE; K = BRICK; L = BLOCK

STATE HIGHWAY ADMINISTRATION OF MARYLAND
HIGHWAY INFORMATION SERVICES DIVISION
DATA SUPPORT GROUP

STATE HIGHWAY LOCATION REFERENCE

COUNTY: HARFORD
DISTRICT: 4
DATE: 12/31/07

ROUTE NUMBER: US 1
INVENTORY DIRECTION: NORTH
ROUTE NAME: BELAIR RD

STATE SYSTEM	FUNCTIONAL CLASS	MEDIAN TYPE	ACCESS CONTROL	NHS	MILEPOINT	MILEPOINT DESCRIPTION	MARKED LANES	SURFACE WIDTH/TYPE*	AADT
STATE SECONDARY	R RUR OPA	NONE (UNDIV)	NONE	NHS	00.000		4	44I	22,850
					00.000	BALTIMORE CO/L			
					00.000	STRUC #3001 LITTLE GUNPOWDER RIVER			
					00.306				
					00.520	CO274 RECKORD RD			
					00.590	CBC - 12'X60'X5'			
					00.627	SPEED LIMIT 50 MPH			
					00.900	CO278 WILGIS RD			
					01.110	48" RCP			
		PAINTED			01.200		4	48I	
					01.330	SPUR FR MD 152			
					01.330	SPUR TO MD 152			
	URB OPA	NONE (UNDIV)			01.350				28,880
					01.350	MD152 MOUNTAIN RD			
					01.350	TRAFFIC SIGNAL			
					01.370				
					01.370	SPUR TO MD 152			
					01.370	SPUR FR MD 152			
		CENTER TLA (UNDIV)			01.412		4	44I	
					01.430	SPEED LIMIT 45 MPH			
		NONE (UNDIV)			01.587		4	48I	
					01.610	OP100 NILLES RD			
					01.750	OP1383 TALMADGE DR			
		CENTER TLA (UNDIV)			01.800				
					01.800	CO2641 MILTON AVE			
					01.893	SPEED LIMIT 45 MPH			
					01.910	OP 98 PARSONAGE LA			
		NONE (UNDIV)			01.938				
					01.950	OP1806 EUTAW PL			
					02.090		4	44I	
					02.260	CBC - 3'X52'X2'			
					02.350	CO1037 CONNOLLY RD			
					02.350	CO257 WHITAKER MILL RD			
					02.350	TRAFFIC SIGNAL			
		UNPROTECTED			02.590		4	50I	

*A,B = UNIMPROVED; C = GRADED & DRAINED; D,E = SOIL, GRAVEL, STONE; F,G = LOW TYPE BITUMINOUS
H,I = HIGH TYPE BITUMINOUS; J = CONCRETE; K = BRICK; L = BLOCK

STATE HIGHWAY ADMINISTRATION OF MARYLAND
HIGHWAY INFORMATION SERVICES DIVISION
DATA SUPPORT GROUP

STATE HIGHWAY LOCATION REFERENCE

COUNTY: HARFORD
DISTRICT: 4
DATE: 12/31/07

ROUTE NUMBER: US 1 CONTINUED
INVENTORY DIRECTION: NORTH
ROUTE NAME: BELAIR RD

STATE SYSTEM	FUNCTIONAL CLASS	MEDIAN TYPE	ACCESS CONTROL	NHS	MILEPOINT	MILEPOINT DESCRIPTION	MARKED LANES	SURFACE WIDTH/TYPE*	AADT
STATE SECONDARY	R URB OPA	UNPROTECTED CURBED	NONE	NHS	02.610	ENT TO MD STATE POLICE BARRACKS "D"	4	50I	28,880
					02.630				
					02.650	SPUR FR MD 147			
					02.660	SPUR TO US 1BU			
			PARTIAL		02.670				21,760
NAME: BELAIR BYPASS					02.670 MD147	HARFORD RD			
					02.670 US 1BU	BELAIR RD			
					02.670	TRAFFIC SIGNAL			
					02.700	SPUR FR US 1BU			
		UNPROTECTED			02.740		4	48I	
					02.850	SPEED LIMIT 50 MPH			
					03.240		3	36I	
		NONE (UNDIV)			03.590		2	24I	
					03.620	BEGIN BRIDGE			
					03.630	STRUC #12065 WINTERS RUN			
					03.650	END BRIDGE			
					04.070		3	36I	
					04.100	BEGIN BRIDGE			
					04.110 CO1996	N TOLLGATE RD			
					04.110	STRUC #12066			
					04.120	END BRIDGE			
					04.190 MD 24F	NO NAME			
STATE PRIMARY		CURBED			04.340		3	44I	
					04.610				37,240
					04.610 MD 24	VIETNAM VETERANS MEMORIAL HWY			
					04.610	TRAFFIC SIGNAL			
					04.610	CROSSOVER			
		NONE (UNDIV)			04.720		3	36I	
					04.811		2	24I	
					05.158		3	36I	
			FULL		05.280		4	48I	
					05.280 MD 24E	NO NAME			
					05.350 CO1580	VALE RD			
					05.350	STRUC #12067			
					05.820 RP 1- 4	RAMP 4 FR US 1 NB TO MD 924 EB			

*A,B = UNIMPROVED; C = GRADED & DRAINED; D,E = SOIL, GRAVEL, STONE; F,G = LOW TYPE BITUMINOUS
H,I = HIGH TYPE BITUMINOUS; J = CONCRETE; K = BRICK; L = BLOCK

STATE HIGHWAY LOCATION REFERENCE

COUNTY: HARFORD
DISTRICT: 4
DATE: 12/31/07

ROUTE NUMBER: US 1 CONTINUED
INVENTORY DIRECTION: NORTH
ROUTE NAME: BELAIR BYPASS

STATE SYSTEM	FUNCTIONAL CLASS	MEDIAN TYPE	ACCESS CONTROL	NHS	MILEPOINT	MILEPOINT DESCRIPTION	MARKED LANES	SURFACE WIDTH/TYPE*	AADT
STATE PRIMARY	R URB OPA	NONE (UNDIV)	FULL	NHS	05.870		3	36I	37,240
					05.870 RP 1- 6	RAMP 6 FR MD 24 EB TO US 1 SB			
					05.944		2	24I	
					06.110	BEGIN BRIDGE			
					06.150		3	36I	20,620
					06.150 MD 24	ROCK SPRING AVE			
					06.150 MD924	ROCK SPRING AVE			
					06.150	STRUC #12015			
					06.160	END BRIDGE			
					06.180		2	24I	
					06.180 RP 1- 1	RAMP 1 FR US 1 NB TO MD 924 WB			
					06.340 RP 1- 8	RAMP 8 FR US 1 SB TO MD 24 WB			
					06.400	STRUC #12006			
					06.550 RP 1- 2	RAMP 2 FR MD 924 WB TO US 1 NB			
					06.760	MILE MARKER 6.5			
			PARTIAL		06.845				
NAME: HICKORY BYPASS					06.910 CO2426	WATER TOWER WAY			
					06.920	10' MULTI-PLATE PIPE			
		CURBED			06.940				
		POSITIVE BARRIER			07.030				
					07.030	WATER TOWER WAY (NB/L)			
					07.030	CROSSOVER			
					07.088		3	36I	
					07.145		4	48I	
					07.220	SPUR TO US 1 BU			
		CURBED			07.250				22,070
					07.250 US 1BU	CONOWINGO RD			
					07.250	TRAFFIC SIGNAL			
		UNPROTECTED			07.330				
		CURBED			07.410				
		POSITIVE BARRIER			07.520				
					07.520 MD 23	EAST WEST HWY			
					07.520	TRAFFIC SIGNAL			
					07.520	CROSSOVER			
					07.770	3 - 60" RCP			

*A,B = UNIMPROVED; C = GRADED & DRAINED; D,E = SOIL, GRAVEL, STONE; F,G = LOW TYPE BITUMINOUS
H,I = HIGH TYPE BITUMINOUS; J = CONCRETE; K = BRICK; L = BLOCK

STATE HIGHWAY LOCATION REFERENCE

COUNTY: HARFORD
DISTRICT: 4
DATE: 12/31/07

ROUTE NUMBER: US 1 CONTINUED
INVENTORY DIRECTION: NORTH
ROUTE NAME: HICKORY BYPASS

STATE SYSTEM	FUNCTIONAL CLASS	MEDIAN TYPE	ACCESS CONTROL	NHS	MILEPOINT	MILEPOINT DESCRIPTION	MARKED LANES	SURFACE WIDTH/TYPE*	AADT
STATE PRIMARY	R URB OPA	CURBED	PARTIAL	NHS	07.980		4	48I	22,070
					08.080	SPUR TO MD 543			
					08.080	SPUR FR MD 543			
	RUR OPA		NONE		08.100				11,530
					08.100	MD543 ADY RD			
					08.100	TRAFFIC SIGNAL			
					08.120				
					08.120	SPUR FR MD 543			
		POSITIVE BARRIER			08.180				
					08.300		3	48I	
		CURBED			08.380		2	24I	
		UNPROTECTED			08.480				
		NONE (UNDIV)			08.536				
		PAINTED			08.610				
NAME: CONOWINGO RD					08.610	US 1BU CONOWINGO RD			
		NONE (UNDIV)			08.770				
					09.100	CEMETERY			
					09.100	MT TABOR UM CHURCH			
					09.250	CO204 RUFFS MILL RD			
					09.560	CO240 WAVERLY DR			
					09.760	CO195 GIBSON RD			
					09.900	CO377 ROBERTSON RD			
					10.020	NEW COVENANT CHURCH OF GOD			
					10.170	CO196 WHITE HOUSE RD			
					10.700	CO185 FORGE HILL RD			
					11.060	CO190 KALMIA RD			
					11.430	CBC - 4'X60'X4'			
					11.510	CO189 ALLIBONE RD			
					12.050	BEGIN BRIDGE			
					12.060	STRUC #12002 DEER CREEK			
					12.070	END BRIDGE			
					12.810	CO148 SANDY HOOK RD			
					12.810	CO1019 TRAPPE RD			
					13.090	CBC - 6'X60'X4'			
					13.630	CO185 FORGE HILL RD			

*A,B = UNIMPROVED; C = GRADED & DRAINED; D,E = SOIL, GRAVEL, STONE; F,G = LOW TYPE BITUMINOUS
H,I = HIGH TYPE BITUMINOUS; J = CONCRETE; K = BRICK; L = BLOCK

STATE HIGHWAY ADMINISTRATION OF MARYLAND
HIGHWAY INFORMATION SERVICES DIVISION
DATA SUPPORT GROUP

STATE HIGHWAY LOCATION REFERENCE

COUNTY: HARFORD
DISTRICT: 4
DATE: 12/31/07

ROUTE NUMBER: US 1 CONTINUED
INVENTORY DIRECTION: NORTH
ROUTE NAME: CONOWINGO RD

STATE SYSTEM	FUNCTIONAL CLASS	MEDIAN TYPE	ACCESS CONTROL	NHS	MILEPOINT	MILEPOINT DESCRIPTION	MARKED LANES	SURFACE WIDTH/TYPE*	AADT
STATE PRIMARY	R RUR OPA	NONE (UNDIV)	NONE	NHS	13.740	QUEENS CASTLE CT	2	24I	11,530
					13.870 CO191	OLD SCARBORO RD			
					14.120	SPUR TO MD 136			
					14.140				9,710
					14.140 MD136	WHITEFORD RD			
					14.140	TRAFFIC SIGNAL			
					14.160	SPUR TO MD 136			
					14.440 CO748	ARENA RD			
					14.710	48" RCP			
					14.830 CO173	POOLE RD			
					14.980 CO748	ARENA RD			
					15.340 OP 27	MAPLE DR			
					15.480 CO184	HUGHES RD			
					15.890 OP 15	CENTER ST			
					16.040	ENT TO TRAILER PARK			
					16.200				11,640
					16.200 MD440	DUBLIN RD			
					16.320	SHA GARAGE			
					16.700 CO181	CEDAR CHURCH RD			
					16.830 CO163	SMITH RD			
					17.180 CO162	BERKLEY RD			
					17.840 MD161	MAIN ST			
		PAINTED			17.950				
		NONE (UNDIV)			17.984				
					18.020				9,960
					18.020 MD623	CASTLETON RD			
					18.020	TRAFFIC SIGNAL			
		PAINTED			18.053				
		NONE (UNDIV)			18.115				
		PAINTED			18.180				
					18.180	ENT TO MSP WEIGH STATION (SB)			
					18.200	SHA SALT DOME			
		NONE (UNDIV)			18.270				
					18.340		3	36I	
					18.430	DRAINAGE STRUC #12086X0			

*A,B = UNIMPROVED; C = GRADED & DRAINED; D,E = SOIL, GRAVEL, STONE; F,G = LOW TYPE BITUMINOUS
H,I = HIGH TYPE BITUMINOUS; J = CONCRETE; K = BRICK; L = BLOCK

STATE HIGHWAY LOCATION REFERENCE

COUNTY: HARFORD
DISTRICT: 4
DATE: 12/31/07

ROUTE NUMBER: US 1 CONTINUED

INVENTORY DIRECTION: NORTH

ROUTE NAME: CONOWINGO RD

STATE SYSTEM	FUNCTIONAL CLASS	MEDIAN TYPE	ACCESS CONTROL	NHS	MILEPOINT	MILEPOINT DESCRIPTION	MARKED LANES	SURFACE WIDTH/TYPE*	AADT
STATE PRIMARY	R RUR OPA	NONE (UNDIV)	NONE	NHS	18.740		2	36I	9,960
					18.760		3	36I	
					19.172		2	36I	
					19.172	SPEED LIMIT 45 MPH			
					19.200	DRAINAGE STRUC #12087X0			
					19.210		3	36I	
		PAINTED			19.281				
					19.281	CELL PHONE TOWER			
		NONE (UNDIV)			19.317		3	30I	
		PAINTED			19.350		3	36I	
					19.360		2	36I	
					19.400		2	24I	
		NONE (UNDIV)			19.470				
					19.470	CO166 SHURESVILLE RD			
		PAINTED			19.520				
		NONE (UNDIV)			19.580				
					19.620		2	20J	
					19.620	BEGIN BRIDGE			
					19.850		2	28J	
					19.980	STRUC #12001 SUSQUEHANNA RIVER			
					19.980	CECIL CO/L			

ROUTE NUMBER: US 1BU

INVENTORY DIRECTION: NORTH

ROUTE NAME: BELAIR RD

STATE SYSTEM	FUNCTIONAL CLASS	MEDIAN TYPE	ACCESS CONTROL	NHS	MILEPOINT	MILEPOINT DESCRIPTION	MARKED LANES	SURFACE WIDTH/TYPE*	AADT
STATE SECONDARY	R URB OPA	CURBED	NONE	NOT NHS	00.000		4	48I	21,065
					00.000	MD147 HARFORD RD (BACK)			
					00.000	US 1 BELAIR BYPASS			
					00.000	TRAFFIC SIGNAL			
					00.010	SPUR FR US 1			
					00.030	SPUR TO US 1			
		NONE (UNDIV)			00.040		3	36I	
		CENTER TLA (UNDIV)			00.130		2	24I	

*A,B = UNIMPROVED; C = GRADED & DRAINED; D,E = SOIL, GRAVEL, STONE; F,G = LOW TYPE BITUMINOUS
H,I = HIGH TYPE BITUMINOUS; J = CONCRETE; K = BRICK; L = BLOCK

STATE HIGHWAY ADMINISTRATION OF MARYLAND
HIGHWAY INFORMATION SERVICES DIVISION
DATA SUPPORT GROUP

STATE HIGHWAY LOCATION REFERENCE

COUNTY: HARFORD
DISTRICT: 4
DATE: 12/31/07

ROUTE NUMBER: US 1BU CONTINUED
INVENTORY DIRECTION: NORTH
ROUTE NAME: BELAIR RD

STATE SYSTEM	FUNCTIONAL CLASS	MEDIAN TYPE	ACCESS CONTROL	NHS	MILEPOINT	MILEPOINT DESCRIPTION	MARKED LANES	SURFACE WIDTH/TYPER*	AADT
STATE SECONDARY	R URB OPA	CENTER TLA (UNDIV)	NONE	NOT NHS	00.130	SPEED LIMIT 45 MPH	2	24I	21,065
		NONE (UNDIV)			00.450	ATR STATION #0011 (CABINET SB/L)			
					00.510				
		CENTER TLA (UNDIV)			00.510 CO260	OLD JOPPA RD			
					00.560				
					00.785	SPEED LIMIT 45 MPH			
					00.860	BEGIN BRIDGE			
					00.870	STRUC #12004 WINTERS RUN			
					00.880	END BRIDGE			
					01.000 CO349	HILLENDALE RD			
					01.040 CO255	LAKE FANNY RD			
					01.100 CO256	LOCUST LA			
					01.170 OP114	NO NAME			
					01.180 CO345	BROADVIEW AVE			
					01.240 OP114	NO NAME			
					01.322	AUCTION WAY			
					01.470	BSC BLVD			
					01.540		3	36I	
	U				01.560		3	40I	
					01.560	IN CORP LMTS BEL AIR			
					01.620		4	44I	
					01.620	SPEED LIMIT 35 MPH			
					01.640	CBC - 3'X60'X2'			
		NONE (UNDIV)			01.650				
					01.730	SPUR FR TOLLGATE RD			
					01.750		3	36I	24,940
					01.750 CO226	S TOLLGATE RD			
					01.750 CO1996	N TOLLGATE RD			
					01.750	TRAFFIC SIGNAL			
					01.760		4	48I	
					01.760	SPUR TO TOLLGATE RD			
		PAINTED			01.810				
					01.810	SPUR TO SHOPPING CENTER			
		NONE (UNDIV)			01.830				
		PAINTED			01.870				

*A,B = UNIMPROVED; C = GRADED & DRAINED; D,E = SOIL, GRAVEL, STONE; F,G = LOW TYPE BITUMINOUS
H,I = HIGH TYPE BITUMINOUS; J = CONCRETE; K = BRICK; L = BLOCK

STATE HIGHWAY ADMINISTRATION OF MARYLAND
HIGHWAY INFORMATION SERVICES DIVISION
DATA SUPPORT GROUP

STATE HIGHWAY LOCATION REFERENCE

COUNTY: HARFORD
DISTRICT: 4
DATE: 12/31/07

ROUTE NUMBER: US 1BU CONTINUED
INVENTORY DIRECTION: NORTH
ROUTE NAME: BELAIR RD

STATE SYSTEM	FUNCTIONAL CLASS	MEDIAN TYPE	ACCESS CONTROL	NHS	MILEPOINT	MILEPOINT DESCRIPTION	MARKED LANES	SURFACE WIDTH/TYPE*	AADT
STATE SECONDARY	U URB OPA	NONE (UNDIV)	NONE	NOT NHS	01.890		4	48I	24,940
					01.960	SPUR TO MD 24			
					01.960	SPUR FR MD 24			
					01.980				34,550
					01.980 MD 24	VIETNAM VETERANS MEMORIAL HWY			
					01.980	TRAFFIC SIGNAL			
					02.000	SPUR FR MD 24			
					02.000	SPUR TO MD 24			
		PAINTED CENTER TLA (UNDIV)			02.050				
					02.080				
					02.080	ENT TO BELAIR PLAZA			
					02.080	TRAFFIC SIGNAL			
NAME: BALTIMORE PIKE					02.150 MU465	KELLY AVE			
					02.150	TRAFFIC SIGNAL			
					02.270 MU 31	S ATWOOD RD			
					02.270	TRAFFIC SIGNAL			
					02.320	CBC - 6'X65'X4'			
					02.360 MU 9	A RD			
					02.410 MU 20	ARCHER ST			
					02.450 MU9100	MIDDLE ALLEY			
					02.460	SPUR FR S HAYS ST			
					02.480		3	40I	
					02.480 MD922E	HAYS ST			
					02.540 MU 17	AMES UMC WAY			
					02.550	AMES U.M. CHURCH			
		NONE (UNDIV)			02.580		3	44I	14,511
					02.580	TRAFFIC SIGNAL			
					02.580 MD924	BOND ST (SB COUPLET)			
					02.650 MD 22	FULFORD AVE			
					02.650 MD924	S MAIN ST			
					02.650	TRAFFIC SIGNAL			
					02.650	BEG X-REF W/ MD 924			
	URB MINOR ART				03.220		3	46I	10,600
NAME: BROADWAY					03.220 MD924	N MAIN ST			
					03.220 MU 80	W BROADWAY			

*A,B = UNIMPROVED; C = GRADED & DRAINED; D,E = SOIL,GRAVEL,STONE; F,G = LOW TYPE BITUMINOUS
H,I = HIGH TYPE BITUMINOUS; J = CONCRETE; K= BRICK; L = BLOCK

STATE HIGHWAY LOCATION REFERENCE

COUNTY: HARFORD

DISTRICT: 4

DATE: 12/31/07

ROUTE NUMBER: US 1BU CONTINUED

INVENTORY DIRECTION: NORTH

ROUTE NAME: BROADWAY

STATE SYSTEM	FUNCTIONAL CLASS	MEDIAN TYPE	ACCESS CONTROL	NHS	MILEPOINT	MILEPOINT DESCRIPTION	MARKED LANES	SURFACE WIDTH/TYPE*	AADT
STATE SECONDARY	U URB MINOR ART	NONE (UNDIV)	NONE	NOT NHS	03.220	TRAFFIC SIGNAL	3	46I	10,600
					03.220	END X-REF W/ MD 924			
					03.256	SPEED LIMIT 25 MPH			
					03.300		2	28I	
					03.400 MU290	FRANKLIN ST			
					03.500 MU110	CHOICE ST			
					03.570		3	36I	
					03.570 MU385	HICKORY AVE			
					03.570 MU 70	BROADWAY			
					03.570	TRAFFIC SIGNAL			
					03.620 MU790	WEBSTER ST E			
					03.620 MU795	WELLINGTON CT			
					03.647		2	30I	
					03.650 MU765	TIMBER TRAIL			
					03.660	SPEED LIMIT 30 MPH			
					03.680 MU350	HARLAN ST			
					03.760 MU168	CROCKER DR			
					03.760 MU170	CROCKER ST			
					03.810	MC CORMICK LA (PVT)			
					03.880		2	36I	
					03.940		2	24I	
					03.940 CO1036	MOORES MILL RD			
					03.940 MU595	MOORES MILL RD			
					03.940	OUT CORP LMETS BEL AIR			
					03.940	TRAFFIC SIGNAL			
					04.000	STRUC #12003 BYNUM RUN			
					04.000	DRAINAGE STRUC #12166XO			
					04.060	SPEED LIMIT 40 MPH			
					04.200 CO266	IRWIN RD			
		CENTER TLA (UNDIV)			04.350				
					04.350 CO238	HENDERSON RD			
					04.510 CO2344	IRWIN WAY			
					04.618	NO NAME			
		NONE (UNDIV)			04.663				
					04.700 CO2259	LORING AVE			

*A,B = UNIMPROVED; C = GRADED & DRAINED; D,E = SOIL, GRAVEL, STONE; F,G = LOW TYPE BITUMINOUS
H,I = HIGH TYPE BITUMINOUS; J = CONCRETE; K = BRICK; L = BLOCK

STATE HIGHWAY ADMINISTRATION OF MARYLAND
HIGHWAY INFORMATION SERVICES DIVISION
DATA SUPPORT GROUP

STATE HIGHWAY LOCATION REFERENCE

COUNTY: HARFORD
DISTRICT: 4
DATE: 12/31/07

ROUTE NUMBER: US 1BU CONTINUED
INVENTORY DIRECTION: NORTH
ROUTE NAME: CONOWINGO RD

STATE SYSTEM	FUNCTIONAL CLASS	MEDIAN TYPE	ACCESS CONTROL	NHS	MILEPOINT	MILEPOINT DESCRIPTION	MARKED LANES	SURFACE WIDTH/TYPE*	AADT
STATE SECONDARY	R URB MINOR ART	CENTER TLA (UNDIV)	NONE	NOT NHS	04.980		2	24I	10,600
		NONE (UNDIV)			04.980	CO2285 HICKORY OVERLOOK DR			
					05.090				
		CENTER TLA (UNDIV)			05.090	CO2304 OVERLOOK WAY			
		PAINTED			05.110				
		CURBED			05.200				
					05.240				
					05.240	CROSSOVER			
					05.290	SPUR FR US 1			
STATE PRIMARY	URB COLL	CENTER TLA (UNDIV)			05.320				13,320
					05.320	US 1 HICKORY BYPASS			
					05.320	TRAFFIC SIGNAL			
					05.350	SPUR FR US 1			
					05.420	CO1672 GRANARY RD			
					05.440	SPUR TO GRANARY RD			
					05.472	CO2485 HOAGIE DR			
		NONE (UNDIV)			05.590				
					05.590	MD 23 EAST WEST HWY			
					05.590	TRAFFIC SIGNAL			
					05.650	CO237 UNDERWOOD LA			
					05.780	SPUR FR JARRETTSVILLE RD			
					05.810	CO617 E JARRETTSVILLE RD			
					05.810	TRAFFIC SIGNAL			
					05.840	SPUR TO JARRETTSVILLE RD			
					06.010	OP 43 EVERGREEN RD			
	RUR MINOR COLL				06.090				
					06.090	CO198 JOHNSON MILL RD			
					06.212	HICKORY E.S.			
					06.281	HICKORY BAPTIST CHURCH			
		CENTER TLA (UNDIV)			06.290				
					06.390	MD543 ADY RD			
					06.390	TRAFFIC SIGNAL			
		UNPROTECTED			06.430		2	22I	
		NONE (UNDIV)			06.500		2	24I	
					06.870	SERVICE RD			

*A,B = UNIMPROVED; C = GRADED & DRAINED; D,E = SOIL, GRAVEL, STONE; F,G = LOW TYPE BITUMINOUS
H,I = HIGH TYPE BITUMINOUS; J = CONCRETE; K = BRICK; L = BLOCK

STATE HIGHWAY LOCATION REFERENCE

COUNTY: HARFORD
DISTRICT: 4
DATE: 12/31/07

ROUTE NUMBER: US 1BU CONTINUED

INVENTORY DIRECTION: NORTH

ROUTE NAME: CONOWINGO RD

STATE SYSTEM	FUNCTIONAL CLASS	MEDIAN TYPE	ACCESS CONTROL	NHS	MILEPOINT	MILEPOINT DESCRIPTION	MARKED LANES	SURFACE WIDTH/TYPE*	AADT
STATE PRIMARY	R RUR MINOR COLL	NONE (UNDIV)	NONE	NOT NHS	06.900	STOP SIGN	2	24I	13,320
					06.900 US 1	CONOWINGO RD			

ROUTE NUMBER: US 40

INVENTORY DIRECTION: EAST

ROUTE NAME: PULASKI HWY

STATE SYSTEM	FUNCTIONAL CLASS	MEDIAN TYPE	ACCESS CONTROL	NHS	MILEPOINT	MILEPOINT DESCRIPTION	MARKED LANES	SURFACE WIDTH/TYPE*	AADT
STATE SECONDARY	R URB OPA	POSITIVE BARRIER	NONE	NOT NHS	00.000		4	48I	28,321
					00.000	BALTIMORE CO/L			
					00.000	STRUC #3034 LITTLE GUNPOWDER FALLS			
					00.010	END BRIDGE			
					00.120	SIGN: HARFORD COUNTY WELCOMES YOU			
					00.150	SPUR TO JOPPA FARM RD			
					00.170				26,671
					00.170 CO508	JOPPA FARM RD			
					00.170	TRAFFIC SIGNAL			
					00.170	CROSSOVER			
					00.190	SPUR FR JOPPA FARM RD			
					00.300	SPEED LIMIT 55 MPH			
					00.400 CO588	ENFIELD RD			
					00.620	CROSSOVER			
					00.850	CROSSOVER			
					01.130 CO505	JOPPA RD			
					01.130	TRAFFIC SIGNAL			
					01.130	CROSSOVER			
					01.320 CO712	OAK AVE			
					01.320	CROSSOVER			
					01.500	36" RCP			
					01.540 CO538	PINE RD			
					01.540	CROSSOVER			
					01.720	CROSSOVER			
					01.860	CROSSOVER			
					02.010		6	72I	

*A,B = UNIMPROVED; C = GRADED & DRAINED; D,E = SOIL, GRAVEL, STONE; F,G = LOW TYPE BITUMINOUS
H,I = HIGH TYPE BITUMINOUS; J = CONCRETE; K = BRICK; L = BLOCK

STATE HIGHWAY ADMINISTRATION OF MARYLAND
HIGHWAY INFORMATION SERVICES DIVISION
DATA SUPPORT GROUP

STATE HIGHWAY LOCATION REFERENCE

COUNTY: HARFORD
DISTRICT: 4
DATE: 12/31/07

ROUTE NUMBER: US 40 CONTINUED
INVENTORY DIRECTION: EAST
ROUTE NAME: PULASKI HWY

STATE SYSTEM	FUNCTIONAL CLASS	MEDIAN TYPE	ACCESS CONTROL	NHS	MILEPOINT	MILEPOINT DESCRIPTION	MARKED LANES	SURFACE WIDTH/TYPE*	AADT
STATE SECONDARY	R URB OPA	POSITIVE BARRIER	NONE	NOT NHS	02.010	CROSSOVER	6	72I	26,671
					02.100	SPUR FR MD 152			
					02.120				26,201
					02.120 MD152	MOUNTAIN RD			
					02.120	TRAFFIC SIGNAL			
					02.169	SPUR FR MD 152			
					02.245	SIGN: WELCOME TO EDGEWOOD			
					02.253		5	72I	
					02.320		5	60I	
					02.390		4	48I	
					02.440 CO2157	ENTRANCE WAY			
					02.490 CO2374	BUSINESS CENTER WAY			
					02.638	WOODBIDGE SHOPPING CENTER			
					02.638	SPUR TO WOODBRIDGE CENTER WAY			
					02.638	SPUR FR BUSINESS CENTER WAY			
					02.660 CO2374	BUSINESS CENTER WAY			
					02.660 CO1620	WOODBIDGE CENTER WAY			
					02.660	TRAFFIC SIGNAL			
					02.660	CROSSOVER			
					02.688	SPUR TO BUSINESS CENTER WAY			
					02.688	SPUR FR WOODBRIDGE CENTER WAY			
					02.796	SPEED LIMIT 45 MPH			
					02.830	DIRECTIONAL CROSSOVER			
					02.834	SPUR TO SHOPPING CENTER			
					02.877	SPUR FR SHOPPING CENTER			
					03.080 CO1275	GATEWAY RD			
					03.080	TRAFFIC SIGNAL			
					03.080	CROSSOVER			
					03.250	CROSSOVER			
					03.390 CO1001	TREE TOP DR			
					03.390 CO2055	PAUL MARTIN DR			
					03.390	TRAFFIC SIGNAL			
					03.390	CROSSOVER			
					03.550 CO1894	MAGNOLIA WOODS LA			
					03.550	CROSSOVER			

*A,B = UNIMPROVED; C = GRADED & DRAINED; D,E = SOIL, GRAVEL, STONE; F,G = LOW TYPE BITUMINOUS
H,I = HIGH TYPE BITUMINOUS; J = CONCRETE; K = BRICK; L = BLOCK

STATE HIGHWAY ADMINISTRATION OF MARYLAND
HIGHWAY INFORMATION SERVICES DIVISION
DATA SUPPORT GROUP

STATE HIGHWAY LOCATION REFERENCE

COUNTY: HARFORD

DISTRICT: 4

DATE: 12/31/07

ROUTE NUMBER: US 40 CONTINUED

INVENTORY DIRECTION: EAST

ROUTE NAME: PULASKI HWY

STATE SYSTEM	FUNCTIONAL CLASS	MEDIAN TYPE	ACCESS CONTROL	NHS	MILEPOINT	MILEPOINT DESCRIPTION	MARKED LANES	SURFACE WIDTH/TYPE*	AADT
STATE SECONDARY	R URB OPA	POSITIVE BARRIER	NONE	NOT NHS	03.700	CROSSOVER	4	48I	26,201
					03.790				25,370
					03.790 MD755	EDGEWOOD RD			
					03.790 CO1988	EDGEWOOD RD			
					03.790	TRAFFIC SIGNAL			
					03.790	CROSSOVER			
					03.950	SIGN: WELCOME TO EDGEWOOD			
					04.020 MD 24	VIETNAM VETERANS MEMORIAL HWY			
					04.020	STRUC #12062			
					04.110	BEGIN BRIDGE			
					04.120	STRUC #12028 WINTERS RUN			
					04.130	END BRIDGE			
					04.320	SPUR FR MD 24D			
					04.360 MD 24D	OTTER CREEK RAMP			
					04.360	TRAFFIC SIGNAL			
					04.360	CROSSOVER			
					04.400	SPUR TO MD 24D			
					04.430	STRUC #12027 WINTERS RUN BRANCH			
					04.580	SPEED LIMIT 55 MPH			
					04.680 CO1913	WEST SHORE DR			
					04.680	TRAFFIC SIGNAL			
					04.680	CROSSOVER			
					04.800	DRAINAGE STRUC #12142X0 CBC			
					04.830	CROSSOVER			
					04.930 CO1452	SAND PEBBLE DR			
					05.090	CROSSOVER			
					05.150	CBC - 15'X100'X10'			
					05.170	CROSSOVER			
					05.240	ENT TO TRAILER PARK			
					05.510	CROSSOVER			
					05.510	BEGIN REST AREA			
					05.690	END REST AREA			
					05.950	CROSSOVER			
					06.350 CO1044	ABINGDON RD			
					06.350 CO1051	OTTER POINT RD			

*A,B = UNIMPROVED; C = GRADED & DRAINED; D,E = SOIL, GRAVEL, STONE; F,G = LOW TYPE BITUMINOUS
H,I = HIGH TYPE BITUMINOUS; J = CONCRETE; K = BRICK; L = BLOCK

STATE HIGHWAY LOCATION REFERENCE

COUNTY: HARFORD

DISTRICT: 4

DATE: 12/31/07

ROUTE NUMBER: US 40 CONTINUED

INVENTORY DIRECTION: EAST

ROUTE NAME: PULASKI HWY

STATE SYSTEM	FUNCTIONAL CLASS	MEDIAN TYPE	ACCESS CONTROL	NHS	MILEPOINT	MILEPOINT DESCRIPTION	MARKED LANES	SURFACE WIDTH/TYPE*	AADT
STATE SECONDARY	R URB OPA	POSITIVE BARRIER	NONE	NOT NHS	06.350	TRAFFIC SIGNAL	4	48I	25,370
					06.350	CROSSOVER			
					06.590 CO459	B&O RD			
					06.590 CO2558	SEARAY CT			
					06.590	CROSSOVER			
					06.710	CROSSOVER			
					06.850 CO458	LONG BAR HARBOR RD			
					06.850	CROSSOVER			
					06.850	TRAFFIC SIGNAL			
					07.170 CO2561	PAMELA DR			
					07.170	CROSSOVER			
					07.240	ATR STATION #0012 (CABINET EB/L)			
					07.250	BEGIN BRIDGE			
					07.260	STRUC #12026 BUSH RIVER			
					07.270	END BRIDGE			
					07.660	CROSSOVER			
					07.720 OP127	ENT TO TRAILER PARK			
					07.840	CBC - 4'X100'X2'			
					07.870	CROSSOVER			
					07.870	BELCAMP POST OFFICE			
					08.040	CROSSOVER			
					08.080	CBC - 4'X100'X1'			
					08.252	SPUR TO BATA BLVD			
					08.260 CO2329	BATA BLVD			
					08.260	CROSSOVER			
					08.260	TRAFFIC SIGNAL			
					08.290	SPUR TO US 40			
					08.390 MD543	RIVERSIDE PKWY			
					08.390	STRUC #12082			
					08.460	SPUR TO MD 543			
					08.510				24,281
					08.510 MD543	RIVERSIDE PKWY			
					08.510	CROSSOVER			
					08.510	TRAFFIC SIGNAL			
					08.530	SPUR FR MD 543			

*A,B = UNIMPROVED; C = GRADED & DRAINED; D,E = SOIL, GRAVEL, STONE; F,G = LOW TYPE BITUMINOUS
H,I = HIGH TYPE BITUMINOUS; J = CONCRETE; K = BRICK; L = BLOCK

STATE HIGHWAY ADMINISTRATION OF MARYLAND
HIGHWAY INFORMATION SERVICES DIVISION
DATA SUPPORT GROUP

STATE HIGHWAY LOCATION REFERENCE

COUNTY: HARFORD
DISTRICT: 4
DATE: 12/31/07

ROUTE NUMBER: US 40 CONTINUED

INVENTORY DIRECTION: EAST

ROUTE NAME: PULASKI HWY

STATE SYSTEM	FUNCTIONAL CLASS	MEDIAN TYPE	ACCESS CONTROL	NHS	MILEPOINT	MILEPOINT DESCRIPTION	MARKED LANES	SURFACE WIDTH/TYPE*	AADT
STATE SECONDARY	R URB OPA	POSITIVE BARRIER	NONE	NOT NHS	08.570	CBC - 6'X120'X8'	4	48I	24,281
					08.810	CROSSOVER			
					08.810	BALD EAGLE WAY			
					08.850	CBC - 6'X100'X6'			
					09.080	GOLDEN EAGLE WAY			
					09.080	CROSSOVER			
					09.470	STRUC #12025 GRAYS RUN			
					09.540 CO427	MITCHELL LA			
					09.540	CROSSOVER			
					09.720	CROSSOVER			
					09.930 CO426	SPEUTIA RD			
					09.930	CROSSOVER			
					09.930	TRAFFIC SIGNAL			
					10.230 CO425	LOFLIN RD			
					10.230 CO1063	OLD STEPNEY RD			
					10.230	CROSSOVER			
					10.530	CROSSOVER			
					10.710				31,231
					10.710 MD 7	OLD PHILADELPHIA RD			
					10.710 MD159	OLD PHILADELPHIA RD			
					10.710	CROSSOVER			
					10.710	TRAFFIC SIGNAL			
					10.830	CROSSOVER			
					11.030	IN CORP LMTS ABERDEEN			
					11.030	STRUC #12024 CRANBERRY RUN			
					11.140	CROSSOVER			
					11.260	MD 715 (WB/L)			
					11.390 RP 40- 6	RAMP 6 FR US 40 EB TO MD 715 SB			
					11.400 MD715	SHORT LA			
					11.432	SALT DOME			
					11.520 MD715	SHORT LA			
					11.520	STRUC #12023			
					11.570 RP 40- 2	RAMP 2 FR US 40 WB TO OP 1660			
					11.660 RP 40- 4	RAMP 4 FR MD 715 NB TO US 40 EB			

NAME: S PHILADELPHIA
BLVD

U

*A,B = UNIMPROVED; C = GRADED & DRAINED; D,E = SOIL, GRAVEL, STONE; F,G = LOW TYPE BITUMINOUS
H,I = HIGH TYPE BITUMINOUS; J = CONCRETE; K = BRICK; L = BLOCK

STATE HIGHWAY ADMINISTRATION OF MARYLAND
HIGHWAY INFORMATION SERVICES DIVISION
DATA SUPPORT GROUP

STATE HIGHWAY LOCATION REFERENCE

COUNTY: HARFORD
DISTRICT: 4
DATE: 12/31/07

ROUTE NUMBER: US 40 CONTINUED
INVENTORY DIRECTION: EAST
ROUTE NAME: S PHILADELPHIA BLVD

STATE SYSTEM	FUNCTIONAL CLASS	MEDIAN TYPE	ACCESS CONTROL	NHS	MILEPOINT	MILEPOINT DESCRIPTION	MARKED LANES	SURFACE WIDTH/TYPE*	AADT
STATE SECONDARY	U URB OPA	POSITIVE BARRIER	NONE	NOT NHS	11.730	CROSSOVER	4	48I	31,231
					11.730	SPEED LIMIT 40 MPH			
					11.820 MU530	EDMUND ST			
					11.950	CROSSOVER			
					11.950	TRAFFIC SIGNAL			
					12.100	DRAINAGE STRUC #12146X0			
		CURBED			12.240				
					12.240 MU290	CAROL AVE			
					12.240	CROSSOVER			
					12.380	CBC - 2 - 9'X188'X5'			
					12.400 MU1050	OLD PHILADELPHIA RD			
					12.400	CROSSOVER			
					12.490 MU780	JAMES AVE			
					12.490	CROSSOVER			
					12.560	CROSSOVER			
					12.600 MU1210	ROBINSON AVE			
					12.640	SPEED LIMIT 30 MPH			
					12.680 MU1450	WARREN ST			
					12.680	CROSSOVER			
					12.790 MU1110	PLATER ST			
					12.790	CROSSOVER			
					12.900 MU890	MARKET ST			
					13.010 MU430	CUSTIS ST			
					13.010	CROSSOVER			
					13.050 MU235	BUCHANAN LA			
					13.100				25,641
NAME: N PHILADELPHIA BLVD					13.100 MD132	W BELAIR AVE			
					13.100	TRAFFIC SIGNAL			
					13.110	SPUR TO MD 132			
					13.110	SPUR FR MD 132			
					13.180	CROSSOVER			
					13.230	HARFORD CO COMMUNITY SERVICES BLDG			
					13.260 MU630	FRANKLIN ST			
					13.260	CROSSOVER			

*A,B = UNIMPROVED; C = GRADED & DRAINED; D,E = SOIL, GRAVEL, STONE; F,G = LOW TYPE BITUMINOUS
H,I = HIGH TYPE BITUMINOUS; J = CONCRETE; K = BRICK; L = BLOCK

STATE HIGHWAY ADMINISTRATION OF MARYLAND
HIGHWAY INFORMATION SERVICES DIVISION
DATA SUPPORT GROUP

STATE HIGHWAY LOCATION REFERENCE

COUNTY: HARFORD
DISTRICT: 4
DATE: 12/31/07

ROUTE NUMBER: US 40 CONTINUED
INVENTORY DIRECTION: EAST
ROUTE NAME: N PHILADELPHIA BLVD

STATE SYSTEM	FUNCTIONAL CLASS	MEDIAN TYPE	ACCESS CONTROL	NHS	MILEPOINT	MILEPOINT DESCRIPTION	MARKED LANES	SURFACE WIDTH/TYPE*	AADT
STATE SECONDARY	U URB OPA	CURBED	NONE	NOT NHS	13.340 OP375	NO NAME	4	48I	25,641
					13.380	CROSSOVER			
					13.420	CBC - 7'X100'X4'			
					13.430 RP 40- 1	RAMP 1 FR RAMP 8 (FR MD 22) TO US 40 WB			
		UNPROTECTED			13.440				
					13.440 RP 40- 8	RAMP 8 FR MD 22 SB TO US 40 WB			
					13.440 RP 40- 7	RAMP 7 FR US 40 WB TO MD 22 SB			
					13.440	CROSSOVER			
					13.450 RP 40- 3	RAMP 3 FR US 40 EB TO RAMP 7 (TO MD 22)			
					13.450 RP 40- 6	RAMP 6 FR US 40 EB TO MD 22 SB			
					13.490 RP 40- 5	RAMP 5 FR MD 22 SB TO US 40 EB			
					13.564	SPEED LIMIT 40 MPH			
					13.580	STRUC #12069 SWAN CREEK			
					13.610				28,681
					13.610 MD 22	ABERDEEN THRUWAY			
					13.610	STRUC #12035			
					13.770 RP 40- 2	RAMP 2 FR US 40 WB TO MD 22 NB			
					13.810 RP 40- 4	RAMP 4 FR MD 22 NB TO US 40 EB			
					13.830	CROSSOVER			
	R				13.950 MU157	BEARDS HILL RD			
					13.950	OUT CORP LMTS ABERDEEN			
					13.950	CROSSOVER			
					13.982	SPEED LIMIT 55 MPH			
					14.100	3 - 36" CMP			
					14.350	CROSSOVER			
NAME: PULASKI HWY					14.600	STRUC #12022 SWAN CREEK			
					14.760 CO394	ROBIN HOOD RD			
					14.760	TRAFFIC SIGNAL			
					14.760	CROSSOVER			
					14.860 MD132B	OAKINGTON RD			
					14.860	TRAFFIC SIGNAL			
					14.860	CROSSOVER			
					15.046	SPEED LIMIT 55 MPH			
					15.122	CROSSOVER			

*A,B = UNIMPROVED; C = GRADED & DRAINED; D,E = SOIL, GRAVEL, STONE; F,G = LOW TYPE BITUMINOUS
H,I = HIGH TYPE BITUMINOUS; J = CONCRETE; K = BRICK; L = BLOCK

STATE HIGHWAY ADMINISTRATION OF MARYLAND
HIGHWAY INFORMATION SERVICES DIVISION
DATA SUPPORT GROUP

STATE HIGHWAY LOCATION REFERENCE

COUNTY: HARFORD
DISTRICT: 4
DATE: 12/31/07

ROUTE NUMBER: US 40 CONTINUED
INVENTORY DIRECTION: EAST
ROUTE NAME: PULASKI HWY

STATE SYSTEM	FUNCTIONAL CLASS	MEDIAN TYPE	ACCESS CONTROL	NHS	MILEPOINT	MILEPOINT DESCRIPTION	MARKED LANES	SURFACE WIDTH/TYPE*	AADT
STATE SECONDARY	R URB OPA	UNPROTECTED	NONE	NOT NHS	15.372	CROSSOVER	4	48I	28,681
					15.487	CROSSOVER			
					15.540	CBC - 10'X102'X6'			
					15.560 OP334	ENT TO TRAILERS			
					15.610 OP335	ENT TO TRAILERS			
					15.630 OP336	ENT TO TRAILERS			
					15.670 OP334	ENT TO TRAILERS			
					15.670	CROSSOVER			
					15.840	CBC - 15'X102'X15'			
					15.985	CROSSOVER			
					15.985 MU742	MARTHA LEWIS BLVD			
					15.989	CELL PHONE TOWER			
					16.120	CBC - 4'X100'X4'			
					16.280	SPUR TO MD 7A			
					16.300 OP352	NO NAME			
					16.300 MD 7A	REVOLUTION ST			
					16.300	TRAFFIC SIGNAL			
					16.300	CROSSOVER			
					16.310	SPUR FR MD 7A			
					16.650	CROSSOVER			
					16.790	CBC - 6'X100'X4'			
	U				16.810	IN CORP LMTS HAVRE DE GRACE			
					16.913	CROSSOVER			
		CURBED			17.170				
					17.170 MU420	LEWIS LA			
					17.170	TRAFFIC SIGNAL			
					17.170	CROSSOVER			
					17.255	DRAINAGE CBC			
					17.262	SPEED LIMIT 45 MPH			
					17.360	DIRECTIONAL CROSSOVER			
					17.446	DRAINAGE CBC			
					17.538	CROSSOVER			
					17.640 MU483	MORRISON LA			
					17.640 MU490	OHIO ST			
					17.680				

30,565

*A,B = UNIMPROVED; C = GRADED & DRAINED; D,E = SOIL, GRAVEL, STONE; F,G = LOW TYPE BITUMINOUS
H,I = HIGH TYPE BITUMINOUS; J = CONCRETE; K = BRICK; L = BLOCK

STATE HIGHWAY LOCATION REFERENCE

COUNTY: HARFORD
DISTRICT: 4
DATE: 12/31/07

ROUTE NUMBER: US 40 CONTINUED
INVENTORY DIRECTION: EAST
ROUTE NAME: PULASKI HWY

STATE SYSTEM	FUNCTIONAL CLASS	MEDIAN TYPE	ACCESS CONTROL	NHS	MILEPOINT	MILEPOINT DESCRIPTION	MARKED LANES	SURFACE WIDTH/TYPE*	AADT
STATE SECONDARY	U URB OPA	CURBED	NONE	NOT NHS	17.680 MU520	OTSEGO ST	4	48I	30,565
					17.680 MD155	OHIO ST			
					17.680 MD 7A	OTSEGO ST			
					17.680	TRAFFIC SIGNAL			
					17.680	CROSSOVER			
					17.690	SPUR FR MD 7A			
					17.710	SPUR TO MD 155			
					17.780	SPUR FR ONTARIO ST			
					17.780	DIRECTIONAL CROSSOVER			
		POSITIVE BARRIER			17.790				
					17.790 MU510	ONTARIO ST			
					17.790 MU511	ONTARIO ST			
					17.790	DIRECTIONAL CROSSOVER			
					17.800	SPUR FR ONTARIO ST			
					17.870		4	50I	
					17.870 MU270	ERIE ST			
					17.870 MU272	ERIE ST #2			
					17.890	END STATE MAINTENANCE			
					17.890	BEGIN TOLL MAINTENANCE			
					17.890	SPEED LIMIT 45 MPH			
					17.990		4	48J	
					17.990	BEGIN BRIDGE			
					18.020 MD763	SUPERIOR ST			
					18.240	STRUC #H Z040 SUSQUEHANNA RIVER			
					18.610	CECIL CO/L			

*A,B = UNIMPROVED; C = GRADED & DRAINED; D,E = SOIL, GRAVEL, STONE; F,G = LOW TYPE BITUMINOUS
H,I = HIGH TYPE BITUMINOUS; J = CONCRETE; K = BRICK; L = BLOCK