

2008

Calendar Year

HIGHWAY LOCATION REFERENCE

ALL INTERSECTIONS

Data as of December 31, 2008

ALLEGANY

COUNTY

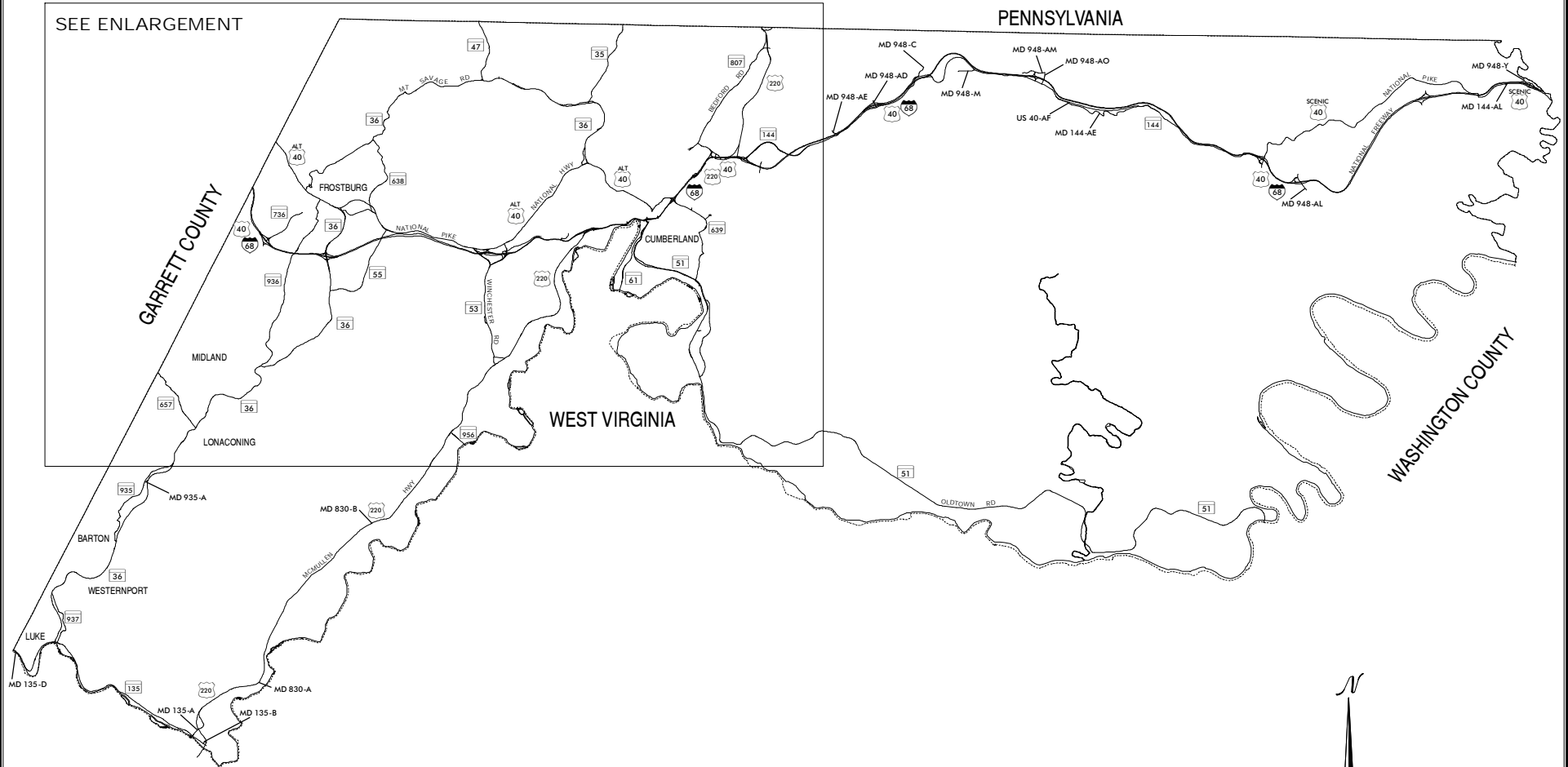
SHA DISTRICT #6

A



SEE ENLARGEMENT

PENNSYLVANIA



LEGEND

- Interstate Highway
- US Highway
- State Highway

The information in these maps is provided as a public service by the Maryland State Highway Administration (MSHA).

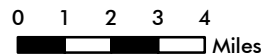
NOTICE

Restriction of Liability:
 SHA makes no claims, promises or guarantees about the accuracy, completeness, or adequacy of the contents of these maps and expressly disclaims liability for any errors and omissions in the contents of these documents. For more detailed maps, please contact: Kevin Powers of the Highway Information Services Division at 410-545-5518 or by email at kpowers@sha.state.md.us.

**ALLEGANY COUNTY
 HIGHWAY LOCATION REFERENCE
 2008**

Prepared by the
Maryland Department of Transportation

**STATE HIGHWAY ADMINISTRATION
 HIGHWAY INFORMATION SERVICES DIVISION**



Data as of December 31, 2008




STATEWIDE GRID MAP KEY

| | | | | | | |
|-----|-----|-----|-----|-----|-----|-----|
| | A3B | A4A | A4B | A5A | A5B | A6A |
| A3C | A3D | A4C | A4D | A5C | A5D | A6C |
| B3A | B3B | B4A | B4B | B5A | B5B | |
| B3C | B3D | | B4D | B5C | | |
| C3A | | | | | | |

ALLEGANY COUNTY ENLARGEMENT HIGHWAY LOCATION REFERENCE 2008

Prepared by the
Maryland Department of Transportation

STATE HIGHWAY ADMINISTRATION
HIGHWAY INFORMATION SERVICES DIVISION



Data as of December 31, 2008

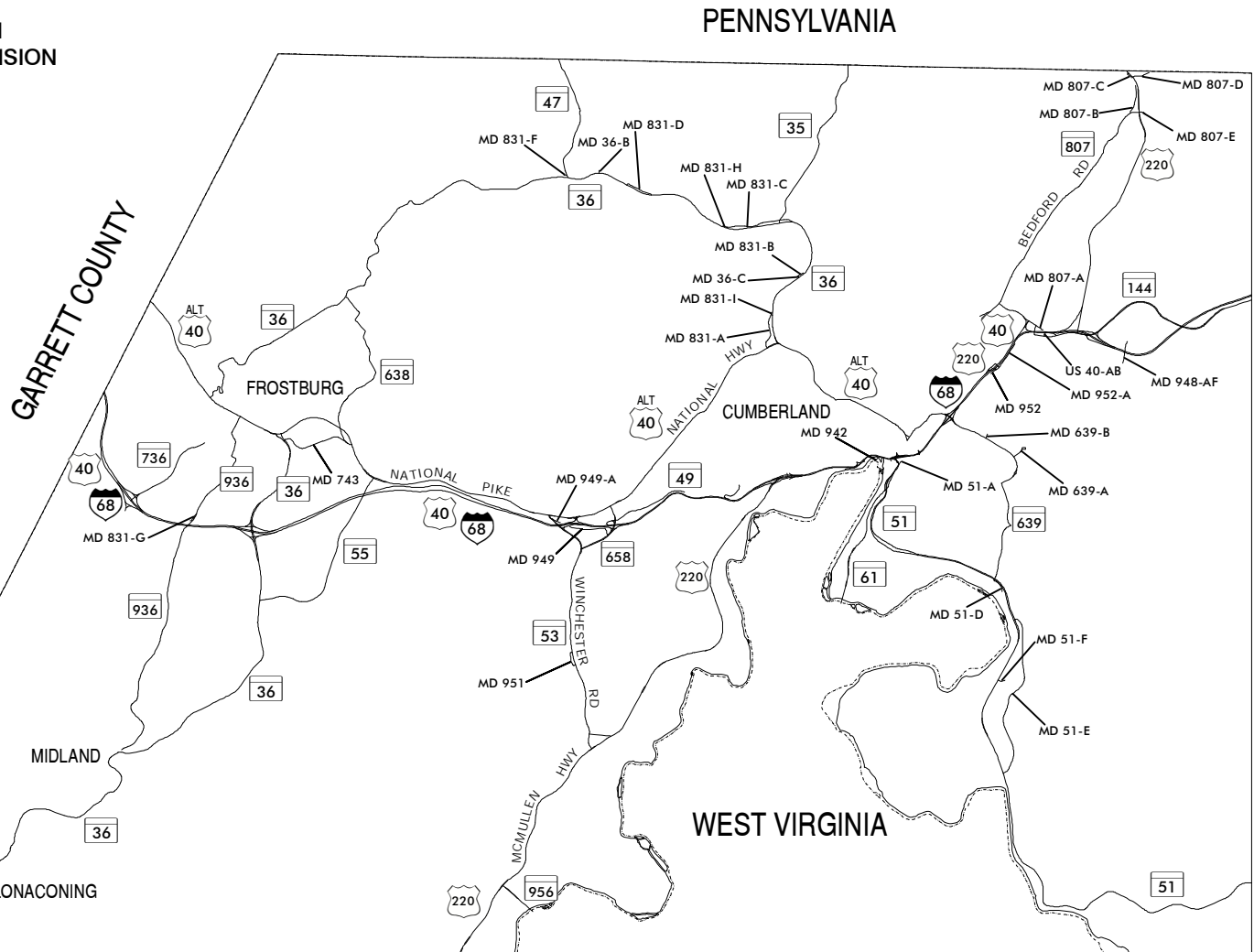

LEGEND

- Interstate Highway
- US Highway
- State Highway

The information in these maps is provided as a public service by the Maryland State Highway Administration (MSHA).

NOTICE

Restriction of Liability:
SHA makes no claims, promises or guarantees about the accuracy, completeness, or adequacy of the contents of these maps and expressly disclaims liability for any errors and omissions in the contents of these documents. For more detailed maps, please contact: Kevin Powers of the Highway Information Services Division at 410-545-5518 or by email at kpowers@sha.state.md.us.



ROUTE ALERT LIST

ALLEGANY COUNTY

State roads in this county were re-inventoried. Check all routes for possible minor mileage changes.

MD 51-B, Messick Rd. - route number reassigned; now part of MD 639.

MD 51-C, Starlite Drive - transferred to Allegany County per MOA dated 1/29/09, now CO 888.

MD 639 - part of Williams Rd (former CO 440, from Willowbrook Rd to Messick Rd), and all of Messick Rd (former CO 486) were transferred from Allegany County to SHA per Memorandum of Action dated 1/29/09. Along with MD 51-B, these roads are now part of MD 639.

MARYLAND STATE HIGHWAY ADMINISTRATION
HIGHWAY INFORMATION SERVICES DIVISION
STATE MAINTAINED HIGHWAYS ON THE NATIONAL HIGHWAY SYSTEM
AS OF DECEMBER 31, 2008

COUNTY: ALLEGANY

| ROUTE | MAINLINE | BEG DESCRIPTION | END DESCRIPTION | NHS TYPE |
|--------|----------|--|----------------------------|------------|
| IS 68 | MAINLINE | 0.000 GARRETT CO/L | 40.270 WASHINGTON CO/L | NHS SYSTEM |
| MD 53 | MAINLINE | 0.190 IS 68 NATIONAL FREEWAY | 3.330 US 220 MCMULLEN HWY | NHS SYSTEM |
| US 220 | MAINLINE | 0.000 BEGIN STRUCTURE IN WEST VIRGINIA | 14.030 MD 53 WINCHESTER RD | NHS SYSTEM |
| US 220 | MAINLINE | 23.580 IS 68 NATIONAL FREEWAY | 27.350 PENNSYLVANIA ST/L | NHS SYSTEM |

STATE HIGHWAY ADMINISTRATION OF MARYLAND
HIGHWAY INFORMATION SERVICES DIVISION
DATA SUPPORT GROUP

STATE HIGHWAY LOCATION REFERENCE

COUNTY: ALLEGANY

DISTRICT: 6

DATE: 12/31/08

ROUTE NUMBER: IS 68
INVENTORY DIRECTION: EAST
ROUTE NAME: NATIONAL FREEWAY

| STATE SYSTEM | FUNCTIONAL CLASS | MEDIAN TYPE | ACCESS CONTROL | NHS | MILEPOINT | MILEPOINT DESCRIPTION | MARKED LANES | SURFACE WIDTH/TYPE* | AADT |
|---------------|------------------|------------------|----------------|-----|-----------------|--|--------------|---------------------|--------|
| STATE PRIMARY | R RUR INTERSTATE | POSITIVE BARRIER | FULL | NHS | 00.000 | | 5 | 60I | 18,064 |
| | | | | | 00.000 | GARRETT CO/L | | | |
| | | | | | 00.000 US 40 | NATIONAL FREEWAY (AHEAD) | | | |
| | | | | | 00.069 | SIGN: ALLEGANY COUNTY WELCOMES YOU | | | |
| | | | | | 00.150 | SPEED LIMIT 65 MPH/TRUCKS 45 MPH | | | |
| | | | | | 00.580 | | | | |
| | | | | | 00.650 | CROSSOVER | | | |
| | | | | | 00.680 | MILE MARKER 32.0 | | | |
| | | | | | 01.160 | | 5 | 72I | |
| | URB INTERSTATE | | | | 01.230 | | 5 | 60I | |
| | | | | | 01.230 RP 68- 8 | RAMP 8 FR MD 736 SB TO IS 68 WB | | | |
| | | | | | 01.270 | | | | |
| | | | | | 01.270 RP 68- 6 | RAMP 6 FR IS 68 EB TO MIDLOTHIAN RD SB | | | |
| | | | | | 01.520 | BEGIN BRIDGE | | | |
| | | | | | 01.540 | | 5 | 60J | 20,512 |
| | | | | | 01.540 CO 94 | MIDLOTHIAN RD | | | |
| | | | | | 01.540 MD736 | MIDLOTHIAN RD | | | |
| | | | | | 01.540 | STRUC #1114 | | | |
| | | | | | 01.540 | EXIT #33 | | | |
| | | | | | 01.560 | | 5 | 60I | |
| | | | | | 01.560 | END BRIDGE | | | |
| | | | | | 01.680 | MILE MARKER 33.0 | | | |
| | | | | | 01.730 RP 68- 2 | RAMP 2 FR IS 68 WB TO MD 736 NB | | | |
| | | | | | 01.770 RP 68- 4 | RAMP 4 FR MIDLOTHIAN RD NB TO IS 68 EB | | | |
| | | | | | 01.850 | | 5 | 72I | |
| | | | | | 01.875 | | 5 | 66I | |
| | | | | | 01.900 | | 5 | 60I | |
| | | | | | 02.125 | | 4 | 54I | |
| | | | | | 02.200 | | 4 | 48I | |
| | | | | | 02.200 | STRUC #1118 GEORGES CREEK | | | |
| | | | | | 02.350 | BEGIN BRIDGE | | | |
| | | | | | 02.370 MD936 | UPPER GEORGES CREEK RD | | | |
| | | | | | 02.370 | STRUC #1113 | | | |

*A,B = UNIMPROVED; C = GRADED & DRAINED; D,E = SOIL,GRAVEL,STONE; F,G = LOW TYPE BITUMINOUS
H,I = HIGH TYPE BITUMINOUS; J = CONCRETE; K= BRICK; L = BLOCK

STATE HIGHWAY ADMINISTRATION OF MARYLAND
HIGHWAY INFORMATION SERVICES DIVISION
DATA SUPPORT GROUP

STATE HIGHWAY LOCATION REFERENCE

COUNTY: ALLEGANY
DISTRICT: 6
DATE: 12/31/08

ROUTE NUMBER: IS 68 CONTINUED
INVENTORY DIRECTION: EAST
ROUTE NAME: NATIONAL FREEWAY

| STATE SYSTEM | FUNCTIONAL CLASS | MEDIAN TYPE | ACCESS CONTROL | NHS | MILEPOINT | MILEPOINT DESCRIPTION | MARKED LANES | SURFACE WIDTH/TYPE* | AADT |
|---------------|------------------|------------------|----------------|-----|-----------|---|--------------|---------------------|--------|
| STATE PRIMARY | R URB INTERSTATE | POSITIVE BARRIER | FULL | NHS | 02.390 | END BRIDGE | 4 | 48I | 20,512 |
| | | | | | 02.470 | | 4 | 60I | |
| | | | | | 02.530 | | 5 | 60I | |
| | | | | | 02.710 | MILE MARKER 34.0 | | | |
| | | | | | 02.880 | | 5 | 66I | |
| | | | | | 02.910 | | 5 | 60I | |
| | | | | | 02.950 | RP 68- 8 RAMP 8 FR MD 36 SB TO IS 68 WB | | | |
| | | | | | 03.020 | RP 68- 6 RAMP 6 FR IS 68 EB TO MD 36 SB | | | |
| | | | | | 03.153 | | 6 | 72I | |
| | | | | | 03.210 | | 5 | 72I | |
| | | | | | 03.230 | | 5 | 60I | 24,562 |
| | | | | | 03.230 | MD 36 NEW GEORGES CREEK RD | | | |
| | | | | | 03.230 | STRUC #1116 | | | |
| | | | | | 03.230 | EXIT #34 | | | |
| | | UNPROTECTED | | | 03.280 | | | | |
| | | POSITIVE BARRIER | | | 03.351 | | | | |
| | | UNPROTECTED | | | 03.540 | | | | |
| | | | | | 03.540 | RP 68- 4 RAMP 4 FR MD 36 NB TO IS 68 EB | | | |
| | | | | | 03.570 | RP 68- 2 RAMP 2 FR IS 68 WB TO MD 36 NB | | | |
| | | POSITIVE BARRIER | | | 03.680 | | | | |
| | | | | | 03.710 | MILE MARKER 35.0 | | | |
| | | | | | 03.720 | CROSSOVER | | | |
| | | | | | 04.670 | MILE MARKER 36.0 | | | |
| | | | | | 04.680 | BEGIN BRIDGE | | | |
| | | | | | 04.760 | MD 55 VALE SUMMIT RD | | | |
| | | | | | 04.760 | STRUC #1115 | | | |
| | | | | | 04.830 | END BRIDGE | | | |
| | | | | | 05.680 | MILE MARKER 37.0 | | | |
| | | | | | 06.626 | DRAINAGE STRUC #01059X0 | | | |
| | | | | | 06.680 | MILE MARKER 38.0 | | | |
| | | | | | 07.310 | VARIABLE MESSAGE SIGN #601 (EB/L) | | | |
| | | | | | 07.400 | BEGIN BRIDGE | | | |
| | | | | | 07.420 | | 4 | 48I | 28,282 |
| | | | | | 07.420 | MD 53 WINCHESTER RD | | | |
| | | | | | 07.420 | STRUC #1117 | | | |

*A,B = UNIMPROVED; C = GRADED & DRAINED; D,E = SOIL, GRAVEL, STONE; F,G = LOW TYPE BITUMINOUS
H,I = HIGH TYPE BITUMINOUS; J = CONCRETE; K = BRICK; L = BLOCK

STATE HIGHWAY ADMINISTRATION OF MARYLAND
HIGHWAY INFORMATION SERVICES DIVISION
DATA SUPPORT GROUP

STATE HIGHWAY LOCATION REFERENCE

COUNTY: ALLEGANY

DISTRICT: 6

DATE: 12/31/08

ROUTE NUMBER: IS 68 CONTINUED

INVENTORY DIRECTION: EAST

ROUTE NAME: NATIONAL FREEWAY

| STATE SYSTEM | FUNCTIONAL CLASS | MEDIAN TYPE | ACCESS CONTROL | NHS | MILEPOINT | MILEPOINT DESCRIPTION | MARKED LANES | SURFACE WIDTH/TYPER* | AADT |
|---------------|------------------|------------------|----------------|-----|-----------------|------------------------------------|--------------|----------------------|--------|
| STATE PRIMARY | R URB INTERSTATE | POSITIVE BARRIER | FULL | NHS | 07.420 | EXIT #39 | 4 | 48I | 28,282 |
| | | | | | 07.450 | END BRIDGE | | | |
| | | | | | 07.460 RP 68- 1 | RAMP 1 FR US 40AL NB TO IS 68 WB | | | |
| | | | | | 07.700 | MILE MARKER 39.0 | | | |
| | | | | | 07.720 RP 68- 4 | RAMP 4 FR MD 53 NB TO IS 68 EB | | | |
| | | | | | 07.780 RP 68- 2 | RAMP 2 FR IS 68 WB TO US 40AL NB | | | |
| | | CURBED | | | 07.940 | | | | |
| | | | | | 08.000 RP 68- 6 | RAMP 6 FR IS 68 EB TO MD 658 SB | | | |
| | | | | | 08.060 RP 68- 7 | RAMP 7 FR IS 68 WB TO MD 658 SB | | | |
| | | | | | 08.100 | DRAINAGE STRUC #01062X0 | | | |
| | | | | | 08.100 | SPEED LIMIT 55 MPH/TRUCKS 45 MPH | | | |
| | | | | | 08.140 | BEGIN BRIDGE | | | |
| | | | | | 08.150 | | | | 38,392 |
| | | | | | 08.150 MD658 | VOCKE RD | | | |
| | | | | | 08.150 | STRUC #1106 | | | |
| | | | | | 08.150 | EXIT #40 | | | |
| | | | | | 08.160 | END BRIDGE | | | |
| | | POSITIVE BARRIER | | | 08.170 | | | | |
| | | | | | 08.320 RP 68- 4 | RAMP 4 FR MD 658 NB TO IS 68 EB | | | |
| | | | | | 08.700 | MILE MARKER 40.0 | | | |
| | U | | | | 09.230 | IN CORP LMTS CUMBERLAND | | | |
| | | | | | 09.270 | | 4 | 63I | |
| | | | | | 09.270 | ACCESS RD | | | |
| | | | | | 09.420 | | 5 | 60I | |
| | R | | | | 09.620 | OUT CORP LMTS CUMBERLAND | | | |
| | | | | | 09.740 | MILE MARKER 41.0 | | | |
| | | | | | 09.760 RP 68- 2 | RAMP 2 FR IS 68 WB TO BRADDOCK RD | | | |
| | | | | | 09.760 | EXIT #41 | | | |
| | | | | | 09.880 | VARIABLE MESSAGE SIGN #602 (EB/L) | | | |
| | U | | | | 10.000 | IN CORP LMTS CUMBERLAND | | | |
| | | | | | 10.017 | SIGN: WELCOME TO CUMBERLAND | | | |
| | | | | | 10.140 RP 68- 6 | RAMP 6 FR IS 68 EB TO US 220 SB | | | |
| | | | | | 10.460 RP 68- 8 | RAMP 8 FR GREENE ST SB TO IS 68 WB | | | |
| | | | | | 10.480 | SPEED LIMIT 50 MPH/TRUCKS 40 MPH | | | |
| | | | | | 10.520 | BEGIN BRIDGE | | | |

*A,B = UNIMPROVED; C = GRADED & DRAINED; D,E = SOIL,GRAVEL,STONE; F,G = LOW TYPE BITUMINOUS
H,I = HIGH TYPE BITUMINOUS; J = CONCRETE; K = BRICK; L = BLOCK

STATE HIGHWAY ADMINISTRATION OF MARYLAND
HIGHWAY INFORMATION SERVICES DIVISION
DATA SUPPORT GROUP

STATE HIGHWAY LOCATION REFERENCE

COUNTY: ALLEGANY
DISTRICT: 6
DATE: 12/31/08

ROUTE NUMBER: IS 68 CONTINUED
INVENTORY DIRECTION: EAST
ROUTE NAME: NATIONAL FREEWAY

| STATE SYSTEM | FUNCTIONAL CLASS | MEDIAN TYPE | ACCESS CONTROL | NHS | MILEPOINT | MILEPOINT DESCRIPTION | MARKED LANES | SURFACE WIDTH/TYPE* | AADT |
|---------------|------------------|------------------|----------------|-----|-----------|-------------------------------------|--------------|---------------------|--------|
| STATE PRIMARY | U URB INTERSTATE | POSITIVE BARRIER | FULL | NHS | 10.540 | | 5 | 60I | 45,272 |
| | | | | | 10.540 | US220 | | | |
| | | | | | 10.540 | MU1570 | | | |
| | | | | | 10.540 | GREENE ST | | | |
| | | | | | 10.540 | STRUC #1105 | | | |
| | | | | | 10.540 | EXIT #42 | | | |
| | | | | | 10.560 | END BRIDGE | | | |
| | | | | | 10.640 | MU1315 | | | |
| | | | | | 10.640 | FLETCHER DR | | | |
| | | | | | 10.640 | STRUC #1104 | | | |
| | | | | | 10.710 | MILE MARKER 42.0 | | | |
| | | | | | 10.810 | RP 68- 2 | | | |
| | | | | | 10.830 | RAMP 2 FR IS 68 WB TO GREENE ST NB | | | |
| | | | | | 10.830 | RP 68- 4 | | | |
| | | | | | 10.830 | RAMP 4 FR US 220 NB TO IS 68 EB | | | |
| | | | | | 11.060 | BEGIN BRIDGE | | | |
| | | | | | 11.080 | MU2710 | | | |
| | | | | | 11.080 | PATTERSON AVE | | | |
| | | | | | 11.080 | STRUC #1103 | | | |
| | | | | | 11.090 | END BRIDGE | | | |
| | | | | | 11.140 | SPEED LIMIT 40 MPH | | | |
| | | | | | 11.380 | BEGIN BRIDGE | | | |
| | | | | | 11.390 | R/R #CSX 144 695 L | | | |
| | | | | | 11.430 | MU1880 | | | |
| | | | | | 11.430 | KELLY BLVD | | | |
| | | | | | 11.430 | STRUC #1102 | | | |
| | | | | | 11.450 | END BRIDGE | | | |
| | | | | | 11.530 | RP 68- 1 | | | |
| | | | | | 11.530 | RAMP 1 FR LEE ST NB TO IS 68 WB | | | |
| | | | | | 11.550 | RP 68- 4 | | | |
| | | | | | 11.550 | RAMP 4 FR KELLY BLVD NB TO IS 68 EB | | | |
| | | | | | 11.650 | RP 68- 3 | | | |
| | | | | | 11.650 | RAMP 3 FR IS 68 EB TO JOHNSON ST NB | | | |
| | | | | | 11.660 | RP 68- 2 | | | |
| | | | | | 11.660 | RAMP 2 FR IS 68 WB TO BEALL ST NB | | | |
| | | | | | 11.710 | RP 68- 5 | | | |
| | | | | | 11.710 | RAMP 5 FR JOHNSON ST SB TO IS 68 EB | | | |
| | | | | | 11.740 | MILE MARKER 43.0 | | | |
| | | | | | 11.750 | | 5 | 60J | |
| | | | | | 11.790 | BEGIN BRIDGE | | | |
| | | | | | 11.810 | MU1851 | | | |
| | | | | | 11.810 | S JOHNSON ST | | | |
| | | | | | 11.810 | STRUC #1096 | | | |
| | | | | | 11.810 | EXIT #43A | | | |
| | | | | | 11.900 | MU435 | | | |
| | | | | | 11.900 | BRIDGE ST | | | |
| | | | | | 11.910 | | 4 | 54J | |
| | | | | | 11.970 | STRUC OV WILLIS CREEK | | | |

*A,B = UNIMPROVED; C = GRADED & DRAINED; D,E = SOIL, GRAVEL, STONE; F,G = LOW TYPE BITUMINOUS
H,I = HIGH TYPE BITUMINOUS; J = CONCRETE; K = BRICK; L = BLOCK

STATE HIGHWAY ADMINISTRATION OF MARYLAND
HIGHWAY INFORMATION SERVICES DIVISION
DATA SUPPORT GROUP

STATE HIGHWAY LOCATION REFERENCE

COUNTY: ALLEGANY
DISTRICT: 6
DATE: 12/31/08

ROUTE NUMBER: IS 68 CONTINUED
INVENTORY DIRECTION: EAST
ROUTE NAME: NATIONAL FREEWAY

| STATE SYSTEM | FUNCTIONAL CLASS | MEDIAN TYPE | ACCESS CONTROL | NHS | MILEPOINT | MILEPOINT DESCRIPTION | MARKED LANES | SURFACE WIDTH/TYPE* | AADT |
|---------------|------------------|------------------|----------------|-----|-----------------|-------------------------------------|--------------|---------------------|--------|
| STATE PRIMARY | U URB INTERSTATE | POSITIVE BARRIER | FULL | NHS | 11.990 | R/R #CSX 832 214 P | 4 | 54J | 45,272 |
| | | | | | 12.040 RP 68- 8 | RAMP 8 FR HARRISON ST TO IS 68 WB | | | |
| | | | | | 12.050 RP 68- 7 | RAMP 7 FR IS 68 WB TO HOWARD ST | | | |
| | | | | | 12.080 RP 68- 6 | RAMP 6 FR IS 68 EB TO WINSTON ST | | | |
| | | | | | 12.100 | | | | 37,672 |
| | | | | | 12.100 MU2371 | S MECHANIC ST | | | |
| | | | | | 12.100 | EXIT #43B | | | |
| | | | | | 12.120 RP 68- 5 | RAMP 5 FR IS 68 EB TO QUEEN CITY DR | | | |
| | | | | | 12.120 | EXIT #43C | | | |
| | | | | | 12.160 RP 68- 7 | RAMP 7 FR IS 68 WB TO HOWARD ST | | | |
| | | | | | 12.220 MU680 | S CENTRE ST | | | |
| | | | | | 12.270 MU2915 | QUEEN CITY DR | | | |
| | | | | | 12.300 | | 4 | 48J | |
| | | | | | 12.300 RP 68- 2 | RAMP 2 FR IS 68 WB TO HARRISON ST | | | |
| | | | | | 12.300 RP 68- 4 | RAMP 4 FR MD 51 NB TO IS 68 EB | | | |
| | | | | | 12.380 MU2690 | PARK ST | | | |
| | | | | | 12.410 MU6880 | ALLEY #88 | | | |
| | | | | | 12.430 | | 4 | 48I | |
| | | | | | 12.430 RP 68- 8 | RAMP 8 FR MARYLAND AVE TO IS 68 WB | | | |
| | | | | | 12.430 RP 68- 6 | RAMP 6 FR IS 68 EB TO MARYLAND AVE | | | |
| | | | | | 12.430 | END BRIDGE | | | |
| | | | | | 12.440 | | | | 29,852 |
| | | | | | 12.440 | EXIT #43D | | | |
| | | | | | 12.460 RP 68- 4 | RAMP 4 FR MARYLAND AVE TO IS 68 EB | | | |
| | | | | | 12.510 RP 68- 2 | RAMP 2 FR IS 68 WB TO MARYLAND AVE | | | |
| | | | | | 12.580 | SPEED LIMIT 55 MPH | | | |
| | | | | | 12.740 | MILE MARKER 44.0 | | | |
| | | | | | 12.840 MU2280 | MARION ST | | | |
| | | | | | 12.840 | STRUC #1095 | | | |
| | | | | | 12.880 RP 68- 6 | RAMP 6 FR IS 68 EB TO MD 639 SB | | | |
| | | | | | 12.880 RP 68- 8 | RAMP 8 FR US 40AL SB TO IS 68 WB | | | |
| | | | | | 12.991 | FLASHING 40 MPH HIB | | | |
| | | | | | 13.050 | BEGIN BRIDGE | | | |
| | | | | | 13.070 | | | | 27,462 |
| | | | | | 13.070 MD639 | WILLOWBROOK RD | | | |

*A,B = UNIMPROVED; C = GRADED & DRAINED; D,E = SOIL,GRAVEL,STONE; F,G = LOW TYPE BITUMINOUS
H,I = HIGH TYPE BITUMINOUS; J = CONCRETE; K= BRICK; L = BLOCK

STATE HIGHWAY ADMINISTRATION OF MARYLAND
HIGHWAY INFORMATION SERVICES DIVISION
DATA SUPPORT GROUP

STATE HIGHWAY LOCATION REFERENCE

COUNTY: ALLEGANY

DISTRICT: 6

DATE: 12/31/08

ROUTE NUMBER: IS 68 CONTINUED

INVENTORY DIRECTION: EAST

ROUTE NAME: NATIONAL FREEWAY

| STATE SYSTEM | FUNCTIONAL CLASS | MEDIAN TYPE | ACCESS CONTROL | NHS | MILEPOINT | MILEPOINT DESCRIPTION | MARKED LANES | SURFACE WIDTH/TYPE* | AADT |
|---------------|------------------|------------------|----------------|-----|-----------------|-----------------------------------|--------------|---------------------|--------|
| STATE PRIMARY | U URB INTERSTATE | POSITIVE BARRIER | FULL | NHS | 13.070 US 40AL | BALTIMORE AVE | 4 | 48I | 27,462 |
| | | | | | 13.070 | STRUC #1093 | | | |
| | | | | | 13.070 | EXIT #44 | | | |
| | | | | | 13.090 | END BRIDGE | | | |
| | | | | | 13.230 RP 68- 2 | RAMP 2 FR IS 68 WB TO US 40AL NB | | | |
| | | | | | 13.300 RP 68- 4 | RAMP 4 FR MD 639 NB TO IS 68 EB | | | |
| | | UNPROTECTED | | | 13.310 | | | | |
| | | POSITIVE BARRIER | | | 13.650 | | | | |
| | | UNPROTECTED | | | 13.710 | | | | |
| | | | | | 13.730 | MILE MARKER 45.0 | | | |
| | | POSITIVE BARRIER | | | 13.790 | | | | |
| | | | | | 13.790 RP 68- 8 | RAMP 8 FR MD 952 SB TO IS 68 WB | | | |
| | | UNPROTECTED | | | 13.860 | | | | |
| | | | | | 13.877 RP 68- 7 | RAMP 7 FR IS 68 WB TO MD 952 SB | | | |
| | | POSITIVE BARRIER | | | 13.930 | | | | |
| | | | | | 13.930 RP 68- 6 | RAMP 6 FR IS 68 EB TO MD 952 SB | | | |
| | | | | | 13.960 RP 68- 4 | RAMP 4 FR MD 952 NB TO IS 68 EB | | | |
| | | | | | 13.990 | | | | 29,087 |
| | | | | | 13.990 MD952 | HILLCREST DR | | | |
| | | | | | 13.990 | STRUC #1081 | | | |
| | | | | | 13.990 | EXIT #45 | | | |
| | | | | | 14.010 | | 4 | 58I | |
| | | | | | 14.060 | | 4 | 48I | |
| | | | | | 14.140 | ATR STATION #0070 (CABINET EB/L) | | | |
| | | | | | 14.150 | VARIABLE MESSAGE SIGN #603 (WB/L) | | | |
| | | | | | 14.450 RP 68- 7 | RAMP 7 FR MD 144 NB TO IS 68 WB | | | |
| | | | | | 14.640 RP 68- 4 | RAMP 4 FR IS 68 WB TO MD 144 NB | | | |
| | | | | | 14.680 | BEGIN BRIDGE | | | |
| | | | | | 14.690 | | | | 26,992 |
| | | | | | 14.690 MD144 | CHRISTIE RD | | | |
| | | | | | 14.690 | STRUC #1099 | | | |
| | | | | | 14.690 | EXIT #46 | | | |
| | | | | | 14.700 | END BRIDGE | | | |
| | | | | | 14.760 | STRUC #1005 BR OF EVITTS CREEK | | | |
| | | | | | 14.790 | MILE MARKER 46.0 | | | |

*A,B = UNIMPROVED; C = GRADED & DRAINED; D,E = SOIL,GRAVEL,STONE; F,G = LOW TYPE BITUMINOUS
H,I = HIGH TYPE BITUMINOUS; J = CONCRETE; K= BRICK; L = BLOCK

STATE HIGHWAY ADMINISTRATION OF MARYLAND
HIGHWAY INFORMATION SERVICES DIVISION
DATA SUPPORT GROUP

STATE HIGHWAY LOCATION REFERENCE

COUNTY: ALLEGANY
DISTRICT: 6
DATE: 12/31/08

ROUTE NUMBER: IS 68 CONTINUED

INVENTORY DIRECTION: EAST

ROUTE NAME: NATIONAL FREEWAY

| STATE SYSTEM | FUNCTIONAL CLASS | MEDIAN TYPE | ACCESS CONTROL | NHS | MILEPOINT | MILEPOINT DESCRIPTION | MARKED LANES | SURFACE WIDTH/TYPE* | AADT |
|---------------|------------------|------------------|----------------|-----|-----------------|---------------------------------|--------------|---------------------|--------|
| STATE PRIMARY | U URB INTERSTATE | POSITIVE BARRIER | FULL | NHS | 14.890 | BEGIN BRIDGE | 4 | 48I | 26,992 |
| | | | | | 14.900 RP 68- 3 | RAMP 3 FR IS 68 EB TO MD 144 | | | |
| | | | | | 14.900 | STRUC #1030 EVITTS CREEK | | | |
| | | | | | 14.910 | END BRIDGE | | | |
| | | | | | 14.970 RP 68- 8 | RAMP 8 FR US 220 SB TO IS 68 WB | | | |
| | | | | | 15.210 | SPEED LIMIT 65 MPH | | | |
| | RUR INTERSTATE | | | | 15.260 | | | | |
| | | | | | 15.260 US220 | NO NAME | | | |
| | | | | | 15.260 | STRUC #1168 | | | |
| | | | | | 15.280 | | | | |
| | | | | | 15.280 RP 68- 1 | RAMP 1 FR MD 144 NB TO IS 68 WB | | | |
| | | | | | 15.390 | | | | 17,932 |
| | | | | | 15.390 MD144 | NATIONAL PIKE | | | |
| | | | | | 15.390 | STRUC #1157 | | | |
| | | | | | 15.390 | EXIT #47 | | | |
| | R | | | | 15.585 | OUT CORP LMTS CUMBERLAND | | | |
| | | | | | 15.760 RP 68- 5 | RAMP 5 FR MD 144 SB TO IS 68 EB | | | |
| | | | | | 15.760 RP 68- 7 | RAMP 7 FR IS 68 WB TO MD 144 SB | | | |
| | | | | | 15.820 | | 5 | 60I | |
| | | | | | 15.825 | MILE MARKER 47.0 | | | |
| | | | | | 15.930 MD948AF | JEFFRIES RD | | | |
| | | | | | 15.930 | STRUC #1155 | | | |
| | | | | | 16.730 | | 5 | 60J | |
| | | | | | 16.730 | BEGIN BRIDGE | | | |
| | | | | | 16.790 | STRUC #1154 LICK RUN | | | |
| | | | | | 16.820 MD144 | NATIONAL PIKE | | | |
| | | | | | 16.890 | | 5 | 60I | |
| | | | | | 16.890 | END BRIDGE | | | |
| | | | | | 17.120 | | 4 | 56I | |
| | | | | | 17.230 | | 4 | 48I | |
| | | | | | 17.500 | CROSSOVER | | | |
| | | | | | 17.560 | STRUC #1152 ELK LICK RUN | | | |
| | | | | | 17.690 | | 5 | 60I | |
| | | | | | 17.790 | MILE MARKER 49.0 | | | |
| | | | | | 18.180 MD948AE | ROCKY GAP RD | | | |

*A,B = UNIMPROVED; C = GRADED & DRAINED; D,E = SOIL,GRAVEL,STONE; F,G = LOW TYPE BITUMINOUS
H,I = HIGH TYPE BITUMINOUS; J = CONCRETE; K = BRICK; L = BLOCK

STATE HIGHWAY ADMINISTRATION OF MARYLAND
HIGHWAY INFORMATION SERVICES DIVISION
DATA SUPPORT GROUP

STATE HIGHWAY LOCATION REFERENCE

COUNTY: ALLEGANY
DISTRICT: 6
DATE: 12/31/08

ROUTE NUMBER: IS 68 CONTINUED
INVENTORY DIRECTION: EAST
ROUTE NAME: NATIONAL FREEWAY

| STATE SYSTEM | FUNCTIONAL CLASS | MEDIAN TYPE | ACCESS CONTROL | NHS | MILEPOINT | MILEPOINT DESCRIPTION | MARKED LANES | SURFACE WIDTH/TYPE* | AADT |
|---------------|------------------|------------------|----------------|-----|-----------------|-----------------------------------|--------------|---------------------|--------|
| STATE PRIMARY | R RUR INTERSTATE | POSITIVE BARRIER | FULL | NHS | 18.180 | STRUC #1151 | 5 | 60I | 17,932 |
| | | | | | 18.810 | MILE MARKER 50.0 | | | |
| | | | | | 19.090 RP 68- 6 | RAMP 6 FR IS 68 EB TO MD 948AD SB | | | |
| | | | | | 19.140 RP 68- 8 | RAMP 8 FR MD 948AD SB TO IS 68 WB | | | |
| | | | | | 19.480 | | | | 16,812 |
| | | | | | 19.480 MD948AD | PLEASANT VALLEY RD | | | |
| | | | | | 19.480 | STRUC #1150 | | | |
| | | | | | 19.480 | EXIT #50 | | | |
| | | | | | 19.680 RP 68- 2 | RAMP 2 FR IS 68 WB TO MD 948AD NB | | | |
| | | | | | 19.680 RP 68- 4 | RAMP 4 FR MD 948AD NB TO IS 68 EB | | | |
| | | | | | 19.770 | | 5 | 72I | |
| | | | | | 19.790 | MILE MARKER 51.0 | | | |
| | | | | | 19.830 | CROSSOVER | | | |
| | | | | | 19.961 | | 5 | 64I | |
| | | | | | 20.030 | | 5 | 60I | |
| | | | | | 20.410 RP 68- 7 | RAMP 7 FR MD 948C TO IS 68 WB | | | |
| | | | | | 20.720 MD144 | NATIONAL PIKE | | | |
| | | | | | 20.720 | STRUC #1147 | | | |
| | | | | | 20.720 | EXIT #52 | | | |
| | | | | | 20.810 | | 4 | 48I | |
| | | | | | 20.810 | MILE MARKER 52.0 | | | |
| | | | | | 20.930 | | 5 | 60I | |
| | | | | | 21.020 RP 68- 5 | RAMP 5 FR IS 68 EB TO MD 144 | | | |
| | | | | | 21.150 | SIGN: MARTINS MTN ELEV. 1636 FT | | | |
| | | | | | 21.180 | | | | 16,052 |
| | | | | | 21.180 MD144 | NATIONAL PIKE | | | |
| | | | | | 21.180 | STRUC #1146 | | | |
| | | | | | 21.810 | MILE MARKER 53.0 | | | |
| | | | | | 22.070 | WEATHER STATION | | | |
| | | | | | 22.080 | BEGIN BRIDGE | | | |
| | | | | | 22.100 CO502 | STREET RD | | | |
| | | | | | 22.100 | STRUC #1145 | | | |
| | | | | | 22.110 | END BRIDGE | | | |
| | | | | | 22.810 | MILE MARKER 54.0 | | | |
| | | | | | 23.630 | DRAINAGE:4 - 60" CMP | | | |

*A,B = UNIMPROVED; C = GRADED & DRAINED; D,E = SOIL,GRAVEL,STONE; F,G = LOW TYPE BITUMINOUS
H,I = HIGH TYPE BITUMINOUS; J = CONCRETE; K= BRICK; L = BLOCK

STATE HIGHWAY ADMINISTRATION OF MARYLAND
HIGHWAY INFORMATION SERVICES DIVISION
DATA SUPPORT GROUP

STATE HIGHWAY LOCATION REFERENCE

COUNTY: ALLEGANY
DISTRICT: 6
DATE: 12/31/08

ROUTE NUMBER: IS 68 CONTINUED
INVENTORY DIRECTION: EAST
ROUTE NAME: NATIONAL FREEWAY

| STATE SYSTEM | FUNCTIONAL CLASS | MEDIAN TYPE | ACCESS CONTROL | NHS | MILEPOINT | MILEPOINT DESCRIPTION | MARKED LANES | SURFACE WIDTH/TYPE* | AADT |
|---------------|------------------|------------------|----------------|-----|-----------|--|--------------|---------------------|--------|
| STATE PRIMARY | R RUR INTERSTATE | POSITIVE BARRIER | FULL | NHS | 23.650 | STRUC #1160 TRIB FLINSTONE CREEK | 5 | 60I | 16,052 |
| | | | | | 23.810 | CROSSOVER | | | |
| | | | | | 23.820 | MILE MARKER 55.0 | | | |
| | | | | | 24.077 | | 4 | 48I | |
| | | | | | 24.170 | | | | 16,040 |
| | | | | | 24.170 | RP 68- 7 RAMP 7 FR MD 948AM TO IS 68 WB | | | |
| | | | | | 24.170 | RP 68- 6 RAMP 6 FR IS 68 EB TO MD 144 SB | | | |
| | | | | | 24.170 | EXIT #56 | | | |
| | | | | | 24.360 | STRUC #1146 | | | |
| | | | | | 24.410 | RP 68- 5 RAMP 5 FR IS 68 WB TO MD 948AM | | | |
| | | | | | 24.570 | RP 68- 4 RAMP 4 FR MD 144 NB TO IS 68 EB | | | |
| | | | | | 24.580 | BEGIN BRIDGE | | | |
| | | | | | 24.600 | MD948AO BLACK VALLEY RD | | | |
| | | | | | 24.600 | STRUC #1077 | | | |
| | | | | | 24.640 | | 4 | 48J | |
| | | | | | 24.640 | FLINSTONE CREEK | | | |
| | | | | | 24.650 | | 4 | 48I | |
| | | | | | 24.650 | END BRIDGE | | | |
| | | | | | 24.810 | MILE MARKER 56.0 | | | |
| | | | | | 25.560 | BEGIN BRIDGE | | | |
| | | | | | 25.590 | CO507 DRY RIDGE RD | | | |
| | | | | | 25.590 | STRUC #1140 | | | |
| | | | | | 25.610 | END BRIDGE | | | |
| | | | | | 25.750 | MILE MARKER 57.0 | | | |
| | | | | | 25.780 | BEGIN BRIDGE | | | |
| | | | | | 25.830 | STRUC #1141 TOWN CREEK | | | |
| | | | | | 25.890 | END BRIDGE | | | |
| | | | | | 25.960 | | 4 | 60I | |
| | | | | | 26.000 | | 5 | 60I | |
| | | | | | 26.085 | MILE MARKER 57.4 | | | |
| | | | | | 26.400 | CROSSOVER | | | |
| | | | | | 26.820 | MILE MARKER 58.0 | | | |
| | | | | | 26.910 | STRUC #1143 (PVT RD) | | | |
| | | | | | 27.240 | | 6 | 72I | |
| | | | | | 27.373 | SIGN: POLISH MOUNTAIN ELEV 1246 FT | | | |

*A,B = UNIMPROVED; C = GRADED & DRAINED; D,E = SOIL, GRAVEL, STONE; F,G = LOW TYPE BITUMINOUS
H,I = HIGH TYPE BITUMINOUS; J = CONCRETE; K = BRICK; L = BLOCK

STATE HIGHWAY ADMINISTRATION OF MARYLAND
HIGHWAY INFORMATION SERVICES DIVISION
DATA SUPPORT GROUP

STATE HIGHWAY LOCATION REFERENCE

COUNTY: ALLEGANY
DISTRICT: 6
DATE: 12/31/08

ROUTE NUMBER: IS 68 CONTINUED

INVENTORY DIRECTION: EAST

ROUTE NAME: NATIONAL FREEWAY

| STATE SYSTEM | FUNCTIONAL CLASS | MEDIAN TYPE | ACCESS CONTROL | NHS | MILEPOINT | MILEPOINT DESCRIPTION | MARKED LANES | SURFACE WIDTH/TYPE* | AADT |
|---------------|------------------|------------------|----------------|-----|-----------|--|--------------|---------------------|--------|
| STATE PRIMARY | R RUR INTERSTATE | POSITIVE BARRIER | FULL | NHS | 27.400 | | 6 | 66I | 16,040 |
| | | | | | 27.450 | | 5 | 66I | |
| | | | | | 27.530 | | 5 | 60I | |
| | | | | | 27.810 | MILE MARKER 59.0 | | | |
| | | | | | 27.940 | CO558 OLD CUMBERLAND RD | | | |
| | | | | | 27.940 | STRUC #1144 | | | |
| | | | | | 28.530 | CROSSOVER | | | |
| | | | | | 28.770 | MILE MARKER 60.0 | | | |
| | | | | | 29.000 | | 4 | 48I | |
| | | | | | 29.160 | ATR STATION #0033 (CABINET EB/L) | | | |
| | | | | | 29.770 | MILE MARKER 61.0 | | | |
| | | | | | 30.550 | MD144 OLD NATIONAL PIKE | | | |
| | | | | | 30.550 | STRUC #1138 | | | |
| | | | | | 30.670 | STRUC #1089 LITTLE PINE LICK HOLLOW | | | |
| | | | | | 30.770 | MILE MARKER 62.0 | | | |
| | | | | | 30.840 | RP 68- 6 RAMP 6 FR IS 68 EB TO US 40SC SB | | | |
| | | | | | 30.900 | RP 68- 8 RAMP 8 FR US 40SC SB TO IS 68 WB | | | |
| | | | | | 31.120 | RP 68- 5 RAMP 5 FR US 40SC SB TO IS 68 EB | | | |
| | | | | | 31.140 | | | | 14,482 |
| | | | | | 31.140 | US 40SC NATIONAL PIKE | | | |
| | | | | | 31.140 | STRUC #1133 | | | |
| | | | | | 31.140 | EXIT #62 | | | |
| | | | | | 31.210 | BEGIN BRIDGE | | | |
| | | | | | 31.220 | STRUC #1087 FIFTEEN MILE CREEK | | | |
| | | | | | 31.250 | END BRIDGE | | | |
| | | | | | 31.370 | RP 68- 2 RAMP 2 FR IS 68 WB TO US 40SC NB | | | |
| | | | | | 31.770 | MILE MARKER 63.0 | | | |
| | | | | | 32.010 | RP 68- 8 RAMP 8 FR MD 948AL SB TO IS 68 WB | | | |
| | | | | | 32.170 | RP 68- 6 RAMP 6 FR IS 68 EB TO MD 948AL SB | | | |
| | | | | | 32.330 | RP 68- 7 RAMP 7 FR IS 68 WB TO MD 948AL SB | | | |
| | | | | | 32.410 | | | | 15,572 |
| | | | | | 32.410 | MD948AL MV SMITH RD | | | |
| | | | | | 32.410 | STRUC #1130 | | | |
| | | | | | 32.410 | EXIT #64 | | | |
| | | | | | 32.670 | RP 68- 4 RAMP 4 FR MD 948AL NB TO IS 68 EB | | | |

*A,B = UNIMPROVED; C = GRADED & DRAINED; D,E = SOIL,GRAVEL,STONE; F,G = LOW TYPE BITUMINOUS
H,I = HIGH TYPE BITUMINOUS; J = CONCRETE; K= BRICK; L = BLOCK

STATE HIGHWAY ADMINISTRATION OF MARYLAND
HIGHWAY INFORMATION SERVICES DIVISION
DATA SUPPORT GROUP

STATE HIGHWAY LOCATION REFERENCE

COUNTY: ALLEGANY
DISTRICT: 6
DATE: 12/31/08

ROUTE NUMBER: IS 68 CONTINUED
INVENTORY DIRECTION: EAST
ROUTE NAME: NATIONAL FREEWAY

| STATE SYSTEM | FUNCTIONAL CLASS | MEDIAN TYPE | ACCESS CONTROL | NHS | MILEPOINT | MILEPOINT DESCRIPTION | MARKED LANES | SURFACE WIDTH/TYPE* | AADT |
|---------------|------------------|------------------|----------------|-----|-----------|--|--------------|---------------------|--------|
| STATE PRIMARY | R RUR INTERSTATE | POSITIVE BARRIER | FULL | NHS | 32.740 | | 4 | 56I | 15,572 |
| | | | | | 32.770 | MILE MARKER 64.0 | | | |
| | | | | | 32.785 | DRAINAGE STRUC #01070X0 | | | |
| | | | | | 32.860 | | 4 | 48I | |
| | | | | | 33.490 | CO573 CAT POINT RD | | | |
| | | | | | 33.490 | CO745 MOUNTAIN RD | | | |
| | | | | | 33.490 | STRUC #1101 | | | |
| | | | | | 33.730 | | 4 | 60I | |
| | | | | | 33.770 | MILE MARKER 65.0 | | | |
| | | | | | 34.090 | | 5 | 60I | |
| | | | | | 34.780 | MILE MARKER 66.0 | | | |
| | | | | | 35.315 | SIGN: TOWN HILL ELEV 940 FT | | | |
| | | | | | 35.780 | MILE MARKER 67.0 | | | |
| | | | | | 36.310 | ENT TO SHA SALT DOME | | | |
| | | | | | 36.700 | RP 68- 6 RAMP 6 FR IS 68 EB TO ORLEANS RD SB | | | |
| | | | | | 36.780 | MILE MARKER 68.0 | | | |
| | | | | | 36.830 | RP 68- 8 RAMP 8 FR ORLEANS RD SB TO IS 68 WB | | | |
| | | | | | 36.940 | | | | 14,712 |
| | | | | | 36.940 | CO660 ORLEANS RD | | | |
| | | | | | 36.940 | STRUC #1100 | | | |
| | | | | | 36.940 | EXIT #68 | | | |
| | | | | | 37.090 | RP 68- 4 RAMP 4 FR ORLEANS RD NB TO IS 68 EB | | | |
| | | | | | 37.170 | RP 68- 2 RAMP 2 FR IS 68 WB TO ORLEANS RD NB | | | |
| | | UNPROTECTED | | | 37.260 | | | | |
| | | | | | 37.916 | DRAINAGE STRUC #01072X0 | | | |
| | | | | | 38.180 | STRUC #1050 SNIB HOLLOW RUN | | | |
| | | | | | 38.270 | | 4 | 48I | |
| | | | | | 38.400 | US 40SC NATIONAL PIKE | | | |
| | | | | | 38.400 | STRUC #1129 | | | |
| | | | | | 38.710 | STRUC #1038 SNIB HOLLOW RUN | | | |
| | | | | | 38.730 | CROSSOVER | | | |
| | | | | | 38.780 | MILE MARKER 70.0 | | | |
| | | | | | 39.020 | STRUC #1039 SNIB HOLLOW RUN | | | |
| | | | | | 39.390 | SIGN: ALLEGANY COUNTY WELCOMES YOU | | | |

*A,B = UNIMPROVED; C = GRADED & DRAINED; D,E = SOIL, GRAVEL, STONE; F,G = LOW TYPE BITUMINOUS
H,I = HIGH TYPE BITUMINOUS; J = CONCRETE; K = BRICK; L = BLOCK

STATE HIGHWAY ADMINISTRATION OF MARYLAND
HIGHWAY INFORMATION SERVICES DIVISION
DATA SUPPORT GROUP

STATE HIGHWAY LOCATION REFERENCE

COUNTY: ALLEGANY
DISTRICT: 6
DATE: 12/31/08

ROUTE NUMBER: IS 68 CONTINUED

INVENTORY DIRECTION: EAST

ROUTE NAME: NATIONAL FREEWAY

| STATE SYSTEM | FUNCTIONAL CLASS | MEDIAN TYPE | ACCESS CONTROL | NHS | MILEPOINT | MILEPOINT DESCRIPTION | MARKED LANES | SURFACE WIDTH/TYPE* | AADT |
|---------------|------------------|-------------|----------------|-----|-----------------|----------------------------------|--------------|---------------------|--------|
| STATE PRIMARY | R RUR INTERSTATE | UNPROTECTED | FULL | NHS | 39.530 RP 68- 8 | RAMP 8 FR MD 948Y SB TO IS 68 WB | 4 | 48I | 14,712 |
| | | | | | 39.630 | STRUC #1040 SNIB HOLLOW RUN | | | |
| | | | | | 39.660 RP 68- 6 | RAMP 6 FR IS 68 EB TO MD 948Y SB | | | |
| | | | | | 39.750 | MILE MARKER 71.0 | | | |
| | | | | | 39.860 | | | | 18,062 |
| | | | | | 39.860 MD948Y | HIGH GERMANY RD | | | |
| | | | | | 39.860 | STRUC #1128 | | | |
| | | | | | 39.860 | EXIT #72 | | | |
| | | | | | 40.170 | | 4 | 56I | |
| | | | | | 40.170 RP 68- 4 | RAMP 4 FR MD 948Y NB TO IS 68 EB | | | |
| | | | | | 40.170 RP 68- 2 | RAMP 2 FR IS 68 WB TO MD 948Y NB | | | |
| | | | | | 40.200 | BEGIN BRIDGE | | | |
| | | | | | 40.270 US 40 | NATIONAL FREEWAY (AHEAD) | | | |
| | | | | | 40.270 | STRUC #21147 SIDELING HILL CREEK | | | |
| | | | | | 40.270 | WASHINGTON CO/L | | | |

ROUTE NUMBER: MD 35

INVENTORY DIRECTION: NORTH

ROUTE NAME: ELLERSLIE RD

| STATE SYSTEM | FUNCTIONAL CLASS | MEDIAN TYPE | ACCESS CONTROL | NHS | MILEPOINT | MILEPOINT DESCRIPTION | MARKED LANES | SURFACE WIDTH/TYPE* | AADT |
|-----------------|------------------|--------------|----------------|---------|---------------|------------------------------|--------------|---------------------|-------|
| STATE SECONDARY | R URB OPA | NONE (UNDIV) | NONE | NOT NHS | 00.000 | | 2 | 24I | 4,880 |
| | | | | | 00.000 MD 36 | MT SAVAGE RD | | | |
| | | | | | 00.000 | STOP SIGN | | | |
| | | | | | 00.000 | BEGIN BIKE ROUTE - OUT RIGHT | | | |
| | | | | | 00.030 | | 2 | 22I | |
| | | | | | 00.030 MD831C | KREIGBAUM RD | | | |
| | | | | | 00.070 | SPEED LIMIT 25 MPH | | | |
| | | | | | 00.220 | SPEED LIMIT 35 MPH | | | |
| | | | | | 00.350 | SIGN: CORRIGANVILLE | | | |
| | | | | | 00.500 | SPEED LIMIT 50 MPH | | | |
| | | | | | 00.600 | TEDDY BEAR LA (PVT) | | | |
| | | | | | 00.760 CO656 | TWIN OAKS ST | | | |
| | | | | | 00.830 | LOWERY LA (PVT) | | | |
| | | | | | 00.840 OP144 | NO NAME | | | |

*A,B = UNIMPROVED; C = GRADED & DRAINED; D,E = SOIL, GRAVEL, STONE; F,G = LOW TYPE BITUMINOUS
H,I = HIGH TYPE BITUMINOUS; J = CONCRETE; K = BRICK; L = BLOCK

STATE HIGHWAY ADMINISTRATION OF MARYLAND
HIGHWAY INFORMATION SERVICES DIVISION
DATA SUPPORT GROUP

STATE HIGHWAY LOCATION REFERENCE

COUNTY: ALLEGANY

DISTRICT: 6

DATE: 12/31/08

ROUTE NUMBER: MD 35 CONTINUED

INVENTORY DIRECTION: NORTH

ROUTE NAME: ELLERSLIE RD

| STATE SYSTEM | FUNCTIONAL CLASS | MEDIAN TYPE | ACCESS CONTROL | NHS | MILEPOINT | MILEPOINT DESCRIPTION | MARKED LANES | SURFACE WIDTH/TYPE* | AADT |
|-----------------|------------------|--------------|----------------|---------|--------------|-------------------------|--------------|---------------------|-------|
| STATE SECONDARY | R URB OPA | NONE (UNDIV) | NONE | NOT NHS | 00.950 | JASON LA (PVT) | 2 | 22I | 4,880 |
| | | | | | 01.130 | DRAINAGE STRUC #01003X0 | | | |
| | | | | | 01.630 | SIGN: ELLERSLIE | | | |
| | | | | | 01.640 | SPEED LIMIT 30 MPH | | | |
| | | | | | 01.780 CO736 | BLOOM ST | | | |
| | | | | | 01.870 | | | | 3,730 |
| | | | | | 01.870 CO434 | HOPKINS ST | | | |
| | | | | | 01.890 OP454 | SHORT ST | | | |
| | | | | | 01.990 CO435 | FIREFIGHTER PL | | | |
| | | | | | 02.000 | ELLERSLIE V.F.W. | | | |
| | | | | | 02.010 | TRAM RD (PVT) | | | |
| | | | | | 02.060 | ELLERSLIE POST OFFICE | | | |
| | | | | | 02.070 CO432 | VETERANS ROW | | | |
| | | | | | 02.160 | | 2 | 24I | |
| | | | | | 02.160 CO427 | HIGH PINE CT | | | |
| | | | | | 02.200 | STRUC #1068 WILLS CREEK | | | |
| | | | | | 02.220 OP148 | REDOAK WAY | | | |
| | | | | | 02.230 | | 2 | 22I | |
| | | | | | 02.230 CO428 | SCHELLSBURG RD | | | |
| | | | | | 02.240 CO425 | HUMMINGBIRD ST | | | |
| | | | | | 02.240 OP300 | HUMMINGBIRD ST | | | |
| | | | | | 02.270 OP147 | WOODPECKER LA | | | |
| | | | | | 02.270 | DRAINAGE STRUC #01004X0 | | | |
| | | | | | 02.290 CO423 | MASON DIXON VIEW | | | |
| | | | | | 02.370 | PENNSYLVANIA ST/L | | | |

ROUTE NUMBER: MD 36

INVENTORY DIRECTION: NORTH

ROUTE NAME: NEW GEORGES CREEK RD

| STATE SYSTEM | FUNCTIONAL CLASS | MEDIAN TYPE | ACCESS CONTROL | NHS | MILEPOINT | MILEPOINT DESCRIPTION | MARKED LANES | SURFACE WIDTH/TYPE* | AADT |
|-----------------|------------------|--------------|----------------|---------|-----------|---------------------------|--------------|---------------------|-------|
| STATE SECONDARY | U URB OPA | NONE (UNDIV) | NONE | NOT NHS | 00.000 | | 2 | 30J | 4,752 |
| | | | | | 00.000 | WEST VIRGINIA ST/L | | | |
| | | | | | 00.000 | BEGIN BRIDGE | | | |
| | | | | | 00.020 | STRUC #1023 POTOMAC RIVER | | | |

*A,B = UNIMPROVED; C = GRADED & DRAINED; D,E = SOIL, GRAVEL, STONE; F,G = LOW TYPE BITUMINOUS
H,I = HIGH TYPE BITUMINOUS; J = CONCRETE; K = BRICK; L = BLOCK

STATE HIGHWAY ADMINISTRATION OF MARYLAND
HIGHWAY INFORMATION SERVICES DIVISION
DATA SUPPORT GROUP

STATE HIGHWAY LOCATION REFERENCE

COUNTY: ALLEGANY
DISTRICT: 6
DATE: 12/31/08

ROUTE NUMBER: MD 36 CONTINUED

INVENTORY DIRECTION: NORTH

ROUTE NAME: NEW GEORGES CREEK RD

| STATE SYSTEM | FUNCTIONAL CLASS | MEDIAN TYPE | ACCESS CONTROL | NHS | MILEPOINT | MILEPOINT DESCRIPTION | MARKED LANES | SURFACE WIDTH/TYPE* | AADT |
|-----------------|------------------|------------------------|----------------|---------|--------------|------------------------------|--------------|---------------------|-------|
| STATE SECONDARY | U URB OPA | NONE (UNDIV) CURBED | NONE | NOT NHS | 00.050 | END BRIDGE | 2 | 30J | 4,752 |
| | | | | | 00.060 | | 2 | 24I | |
| | | | | | 00.060 MD135 | CHURCH ST | | | |
| | | | | | 00.060 | TRAFFIC SIGNAL | | | |
| | | | | | 00.080 | SPUR TO MD 135 | | | |
| | | NONE (UNDIV) | | | 00.090 | | 2 | 48I | |
| | | | | | 00.090 | SPUR FR MD 135 | | | |
| | | | | | 00.110 | SPEED LIMIT 30 MPH | | | |
| | | | | | 00.130 | | 2 | 24I | |
| | | | | | 00.130 MU111 | VICTORY POST DR | | | |
| | | | | | 00.150 | SPUR FR VICTORY DR | | | |
| | | | | | 00.245 | SMALL STRUC #01164R0 | | | |
| | | | | | 00.350 | SPEED LIMIT 50 MPH | | | |
| | | | | | 00.430 MU 61 | CROMER ST | | | |
| | | | | | 00.500 MU510 | WAVERLY ST | | | |
| | | | | | 00.500 | STRUC #1122 | | | |
| | R | | | | 00.970 | OUT CORP LMETS WESTERNPORT | | | |
| | | | | | 00.970 | SIGN: WELCOME TO WESTERNPORT | | | |
| | | | | | 01.140 CO687 | LEE AVE | | | |
| | | | | | 01.230 CO817 | SHADY LA | | | |
| | | | | | 01.310 | NO NAME | | | |
| | | | | | 01.320 | BEGIN BRIDGE | | | |
| | | | | | 01.340 | STRUC #1121 GEORGES CREEK | | | |
| | RUR MINOR ART | | | | 01.360 | | 2 | 22I | |
| | | | | | 01.360 | END BRIDGE | | | |
| | | | | | 01.420 | R/R #CSX 870 653 B | | | |
| | | | | | 01.440 | | | | 4,682 |
| | | | | | 01.440 MD937 | CREEKSIDE DR | | | |
| | | | | | 01.710 | | 2 | 24I | |
| | | | | | 01.930 | SHA SALT DOME | | | |
| | | | | | 02.060 | | 3 | 36I | |
| | | | | | 02.370 | | 2 | 24I | |
| | | | | | 03.060 CO 10 | OLD REYNOLDS RD | | | |
| | | | | | 03.611 | ROCK OAK RD | | | |
| | | | | | 03.870 MD939 | NO NAME | | | |

*A,B = UNIMPROVED; C = GRADED & DRAINED; D,E = SOIL, GRAVEL, STONE; F,G = LOW TYPE BITUMINOUS
H,I = HIGH TYPE BITUMINOUS; J = CONCRETE; K = BRICK; L = BLOCK

STATE HIGHWAY ADMINISTRATION OF MARYLAND
HIGHWAY INFORMATION SERVICES DIVISION
DATA SUPPORT GROUP

STATE HIGHWAY LOCATION REFERENCE

COUNTY: ALLEGANY

DISTRICT: 6

DATE: 12/31/08

ROUTE NUMBER: MD 36 CONTINUED

INVENTORY DIRECTION: NORTH

ROUTE NAME: NEW GEORGES CREEK RD

| STATE SYSTEM | FUNCTIONAL CLASS | MEDIAN TYPE | ACCESS CONTROL | NHS | MILEPOINT | MILEPOINT DESCRIPTION | MARKED LANES | SURFACE WIDTH/TYPE* | AADT |
|------------------------------|------------------|---------------|----------------|---------|---------------|---------------------------|--------------|---------------------|-------|
| STATE SECONDARY | R | RUR MINOR ART | NONE | NOT NHS | 03.897 | BIBLE BAPTIST CHURCH | 2 | 24I | 4,682 |
| | | | | | 04.070 | | 3 | 36I | 6,582 |
| | | | | | 04.070 CO881 | SUGAR MAPLE RD | | | |
| | | | | | 04.070 MD935 | LOWER GEORGES CREEK RD | | | |
| | | | | | 04.080 | STRUC #1124 GEORGES CREEK | | | |
| | | | | | 04.290 | STRUC #1125 MOORES RUN | | | |
| | U | | | | 04.330 | IN CORP LMTS BARTON | | | |
| | | | | | 04.350 | BEGIN BRIDGE | | | |
| | | | | | 04.370 MU187 | POTOMAC ST | | | |
| | | | | | 04.370 | STRUC #1120 | | | |
| | | | | | 04.390 | END BRIDGE | | | |
| | R | | | | 04.420 | OUT CORP LMTS BARTON | | | |
| | | | | | 05.050 | | 2 | 24I | |
| | | | | | 05.160 | | 3 | 36I | |
| | | | | | 05.410 | DRAINAGE STRUC #01165X0 | | | |
| | | | | | 05.560 | DRAINAGE 48" RCP | | | |
| | | | | | 05.740 | | 2 | 24I | |
| | | | | | 05.820 | DRAINAGE 48" RCP | | | |
| | | | | | 05.835 | R/R #CSX 870 655 P | | | |
| | | | | | 05.980 MD935A | NO NAME | | | |
| | | | | | 05.980 | PVT RD | | | |
| | | | | | 06.092 | SPEED LIMIT 50 MPH | | | |
| | | | | | 06.160 | | 3 | 36I | |
| | | | | | 06.390 | DRAINAGE 36" RCP | | | |
| | | | | | 06.750 | BEGIN BRIDGE | | | |
| | | | | | 06.760 | STRUC #1126 GEORGES CREEK | | | |
| | | | | | 06.780 | END BRIDGE | | | |
| | | | | | 06.790 | | 2 | 24I | |
| | | | | | 06.843 | R/R CSX# 870 655 P | | | |
| NAME: LOWER GEORGES CREEK RD | | | | | 06.850 MD935 | LOWER GEORGES CREEK RD | | | |
| | | | | | 06.855 | DRAINAGE STRUC #01007X0 | | | |
| | | | | | 06.880 | SPEED LIMIT 40 MPH | | | |
| | | | | | 06.920 | | 2 | 22I | |
| | | | | | 06.990 | PVT RD | | | |

*A,B = UNIMPROVED; C = GRADED & DRAINED; D,E = SOIL, GRAVEL, STONE; F,G = LOW TYPE BITUMINOUS
H,I = HIGH TYPE BITUMINOUS; J = CONCRETE; K = BRICK; L = BLOCK

STATE HIGHWAY ADMINISTRATION OF MARYLAND
HIGHWAY INFORMATION SERVICES DIVISION
DATA SUPPORT GROUP

STATE HIGHWAY LOCATION REFERENCE

COUNTY: ALLEGANY
DISTRICT: 6
DATE: 12/31/08

ROUTE NUMBER: MD 36 CONTINUED
INVENTORY DIRECTION: NORTH
ROUTE NAME: LOWER GEORGES CREEK RD

| STATE SYSTEM | FUNCTIONAL CLASS | MEDIAN TYPE | ACCESS CONTROL | NHS | MILEPOINT | MILEPOINT DESCRIPTION | MARKED LANES | SURFACE WIDTH/TYPE* | AADT |
|--------------------------------|------------------|--------------|----------------|---------|---------------|-----------------------------|--------------|---------------------|-------|
| STATE SECONDARY | R RUR MINOR ART | NONE (UNDIV) | NONE | NOT NHS | 07.070 | | 2 | 24I | 6,582 |
| | | | | | 07.120 | ELECTRICAL SUBSTATION | | | |
| | | | | | 07.290 | SIGN: WELCOME TO LONACONING | | | |
| | | | | | 07.330 | SPEED LIMIT 25 MPH | | | |
| | | | | | 07.350 CO 43 | SELDOM SEEN RD | | | |
| | | | | | 07.430 | WESTMAR HIGH SCHOOL | | | |
| | | PAINTED | | | 07.440 | | 2 | 20I | |
| | | | | | 07.500 | ATHLETIC FIELD | | | |
| | | NONE (UNDIV) | | | 07.506 | | 2 | 24I | |
| | | | | | 07.546 | DRAINAGE STRUC #01107X0 | | | |
| | | | | | 07.550 CO 50 | DETMOLD ST | | | |
| | | | | | 07.670 CO 50 | DETMOLD ST | | | |
| | | | | | 07.760 OP150 | NO NAME | | | |
| | | | | | 07.783 | SMALL STRUC #01022R0 | | | |
| NAME: W MAIN ST U | | | | | 07.910 | IN CORP LMTS LONACONING | | | |
| NAME: E MAIN ST | | | | | 07.980 MU290 | UNION ST | | | |
| | | | | | 07.990 MU 60 | CHURCH ST | | | |
| | | | | | 07.990 MU8080 | AYERS ST | | | |
| | | | | | 08.030 | | 2 | 30I | 7,755 |
| | | | | | 08.030 MD657 | DOUGLAS AVE | | | |
| | | | | | 08.030 MU8080 | AYERS ST | | | |
| | | | | | 08.030 | TRAFFIC SIGNAL | | | |
| | | | | | 08.060 MU9010 | ADVOCATE CT | | | |
| | | | | | 08.080 | STRUC #1166 KOONTZ RUN | | | |
| | | | | | 08.100 MU272 | SCOTCH HILL RD #2 | | | |
| | | | | | 08.130 | FIRST PRESBYTERIAN CHURCH | | | |
| | | | | | 08.160 | LONACONING POST OFFICE | | | |
| | | | | | 08.250 MU8070 | ALLEY #7 | | | |
| | | | | | 08.290 | | 2 | 24I | |
| | | | | | 08.290 CO 56 | BRIDGE ST | | | |
| | | | | | 08.320 MU200 | PARK ST | | | |
| | | | | | 08.490 | | 2 | 20I | |
| | | | | | 08.490 MU 70 | D ST | | | |
| NAME: LOWER GEORGES CREEK RD R | | | | | 08.530 MU280 | ST PETERS PL | | | |

*A,B = UNIMPROVED; C = GRADED & DRAINED; D,E = SOIL,GRAVEL,STONE; F,G = LOW TYPE BITUMINOUS
H,I = HIGH TYPE BITUMINOUS; J = CONCRETE; K= BRICK; L = BLOCK

STATE HIGHWAY ADMINISTRATION OF MARYLAND
HIGHWAY INFORMATION SERVICES DIVISION
DATA SUPPORT GROUP

STATE HIGHWAY LOCATION REFERENCE

COUNTY: ALLEGANY
DISTRICT: 6
DATE: 12/31/08

ROUTE NUMBER: MD 36 CONTINUED
INVENTORY DIRECTION: NORTH
ROUTE NAME: LOWER GEORGES CREEK RD

| STATE SYSTEM | FUNCTIONAL CLASS | MEDIAN TYPE | ACCESS CONTROL | NHS | MILEPOINT | MILEPOINT DESCRIPTION | MARKED LANES | SURFACE WIDTH/TYPE* | AADT |
|-----------------|------------------|--------------|----------------|---------|-----------|----------------------------------|--------------|---------------------|-------|
| STATE SECONDARY | R RUR MINOR ART | NONE (UNDIV) | NONE | NOT NHS | 08.530 | OUT CORP LMTS LONACONING | 2 | 20I | 7,755 |
| | | | | | 08.540 | BEGIN BRIDGE | | | |
| | | | | | 08.550 | STRUC #1014 GEORGES CREEK | | | |
| | | | | | 08.560 | END BRIDGE | | | |
| | | | | | 08.600 | CO 57 WATER STATION RUN RD | | | |
| | | | | | 08.600 | CO 58 ROCKVILLE ST | | | |
| | | | | | 08.605 | DRAINAGE STRUC #01008X0 | | | |
| | | | | | 08.610 | SPEED LIMIT 35 MPH | | | |
| | | | | | 08.770 | | 2 | 25I | |
| | | | | | 08.990 | OP469 CLICKS CROSSING RD | | | |
| | | | | | 09.000 | | 2 | 20I | |
| | | | | | 09.000 | R/R #CSX 832 551 F | | | |
| | | | | | 09.020 | CO 58 ROCKVILLE ST | | | |
| | | | | | 09.230 | ATR STATION #0001 (CABINET SB/L) | | | |
| | | | | | 09.230 | BEGIN BRIDGE | | | |
| | | | | | 09.240 | STRUC #1013 GEORGES CREEK | | | |
| | | | | | 09.250 | END BRIDGE | | | |
| | | | | | 09.290 | SIGN: KNAPPS MEADOW | | | |
| | | | | | 09.300 | CO 66 BRODIE RD | | | |
| | | | | | 09.440 | GEORGES CREEK ELEM SCHOOL | | | |
| | | | | | 09.550 | CO692 OLD CONEY CEMETERY RD | | | |
| | | | | | 09.550 | CO 66 BRODIE RD | | | |
| | | | | | 09.680 | SIGN: KNAPPS MEADOW | | | |
| | | | | | 09.980 | | 2 | 24I | |
| | | | | | 10.020 | BEGIN BRIDGE | | | |
| | | | | | 10.030 | STRUC #1012 GEORGES CREEK | | | |
| | | | | | 10.040 | END BRIDGE | | | |
| | | | | | 10.040 | SIGN: GILMORE | | | |
| | | | | | 10.130 | CO 75 QUINN ST | | | |
| | | | | | 10.170 | CO 76 MINERS AVE | | | |
| | | | | | 10.300 | CO 77 BUSKIRK HOLLOW RD | | | |
| | | | | | 10.330 | STRUC #1011 ELK LICK RUN | | | |
| | | | | | 10.640 | CO771 LONACONING ST | | | |
| NAME: MAIN ST | U | | | | 10.730 | IN CORP LMTS MIDLAND | | | |
| | | | | | 10.730 | SIGN: WELCOME TO MIDLAND | | | |

*A,B = UNIMPROVED; C = GRADED & DRAINED; D,E = SOIL,GRAVEL,STONE; F,G = LOW TYPE BITUMINOUS
H,I = HIGH TYPE BITUMINOUS; J = CONCRETE; K = BRICK; L = BLOCK

STATE HIGHWAY ADMINISTRATION OF MARYLAND
HIGHWAY INFORMATION SERVICES DIVISION
DATA SUPPORT GROUP

STATE HIGHWAY LOCATION REFERENCE

COUNTY: ALLEGANY
DISTRICT: 6
DATE: 12/31/08

ROUTE NUMBER: MD 36 CONTINUED
INVENTORY DIRECTION: NORTH
ROUTE NAME: MAIN ST

| STATE SYSTEM | FUNCTIONAL CLASS | MEDIAN TYPE | ACCESS CONTROL | NHS | MILEPOINT | MILEPOINT DESCRIPTION | MARKED LANES | SURFACE WIDTH/TYPE* | AADT |
|----------------------------|------------------|--------------|----------------|---------|--------------|---------------------------------|--------------|---------------------|-------|
| STATE SECONDARY | U RUR MINOR ART | NONE (UNDIV) | NONE | NOT NHS | 10.749 | SIGN: GILMORE | 2 | 24I | 7,755 |
| | | | | | 10.760 | SPEED LIMIT 25 MPH | | | |
| | | | | | 10.950 MU 10 | BIG LA | | | |
| | | | | | 10.950 MU140 | UNION ST | | | |
| | | | | | 11.010 MU105 | OMARAS AVE | | | |
| | | | | | 11.060 MU 50 | CHURCH ST | | | |
| | | | | | 11.060 | STRUC #1127 NEFF RUN | | | |
| NAME: NEW GEORGES CREEK RD | R | | | | 11.320 | SPEED LIMIT 40 MPH | | | |
| | | | | | 11.320 | OUT CORP LMTS MIDLAND | | | |
| | | | | | 11.480 | | | | 7,262 |
| | | | | | 11.480 CO 80 | PARADISE ST | | | |
| | | | | | 11.530 | SPEED LIMIT 50 MPH | | | |
| | | | | | 11.570 | STRUC #1054 NEFF RUN | | | |
| | | | | | 11.880 | | | | 7,592 |
| | | | | | 11.880 CO 86 | OCEAN HILL RD | | | |
| | | | | | 12.000 CO 87 | SPIKER LA | | | |
| | | | | | 12.090 | POND LA | | | |
| | | | | | 12.134 | FLINT LA | | | |
| | | | | | 12.510 CO108 | PERRYS LA | | | |
| | | | | | 12.530 | DRAINAGE STRUC #01010X0 | | | |
| | | | | | 12.830 | DRAINAGE STRUC #01011X0 | | | |
| | | | | | 13.630 | MOUNTAIN VIEW (ENT TO LANDFILL) | | | |
| | | | | | 14.090 | SPUR TO MD 55 | | | |
| | | | | | 14.140 | | | | 6,462 |
| | | | | | 14.140 CO681 | CABIN RUN RD | | | |
| | | | | | 14.140 MD 55 | VALE SUMMIT RD | | | |
| | | | | | 14.250 | SPEED LIMIT 50 MPH | | | |
| | | | | | 14.630 | | 2 | 26I | |
| | | | | | 14.630 | NO NAME (PVT) | | | |
| | | PAINTED | | | 14.650 | | 2 | 48I | |
| | | | | | 14.650 | OSCARS FARM RD | | | |
| | | | | | 14.675 | | 3 | 48I | |
| | | UNPROTECTED | | | 14.700 | | 4 | 48I | |
| | | | | | 14.775 | SHA SALT DOME | | | |

*A,B = UNIMPROVED; C = GRADED & DRAINED; D,E = SOIL, GRAVEL, STONE; F,G = LOW TYPE BITUMINOUS
H,I = HIGH TYPE BITUMINOUS; J = CONCRETE; K = BRICK; L = BLOCK

STATE HIGHWAY ADMINISTRATION OF MARYLAND
HIGHWAY INFORMATION SERVICES DIVISION
DATA SUPPORT GROUP

STATE HIGHWAY LOCATION REFERENCE

COUNTY: ALLEGANY
DISTRICT: 6
DATE: 12/31/08

ROUTE NUMBER: MD 36 CONTINUED

INVENTORY DIRECTION: NORTH

ROUTE NAME: NEW GEORGES CREEK RD

| STATE SYSTEM | FUNCTIONAL CLASS | MEDIAN TYPE | ACCESS CONTROL | NHS | MILEPOINT | MILEPOINT DESCRIPTION | MARKED LANES | SURFACE WIDTH/TYPE* | AADT |
|-----------------|------------------|------------------|----------------|---------|-----------------|---|--------------|---------------------|-------|
| STATE SECONDARY | R RUR MINOR ART | UNPROTECTED | NONE | NOT NHS | 14.820 | CROSSOVER | 4 | 48I | 6,462 |
| | | | | | 14.920 RP 68- 6 | RAMP 6 FR IS 68 EB TO MD 36 SB | | | |
| | | | | | 14.920 RP 68- 4 | RAMP 4 FR MD 36 NB TO IS 68 EB | | | |
| | | | | | 14.980 RP 68- 5 | RAMP 5 FR MD 36 SB TO RAMP 4 (TO IS 68) | | | |
| | | | | | 14.980 RP 68- 3 | RAMP 3 FR RAMP 6 (FR IS 68) TO MD 36 NB | | | |
| | | | | | 14.980 | CROSSOVER | | | |
| | | CURBED | | | 15.030 | | 4 | 48J | |
| | | | | | 15.030 | BEGIN BRIDGE | | | |
| | URB OPA | | | | 15.050 | | | | 8,892 |
| | | | | | 15.050 IS 68 | NATIONAL FREEWAY | | | |
| | | | | | 15.050 | STRUC #1116 | | | |
| | | | | | 15.050 | EXIT #34 | | | |
| | | | | | 15.070 | | 4 | 48I | |
| | | | | | 15.070 | END BRIDGE | | | |
| | | POSITIVE BARRIER | | | 15.110 | | | | |
| | | | | | 15.110 RP 68- 7 | RAMP 7 FR RAMP 2 (FR IS 68) TO MD 36 SB | | | |
| | | | | | 15.110 RP 68- 1 | RAMP 1 FR MD 36 NB TO RAMP 8 (TO IS 68) | | | |
| | | | | | 15.110 | CROSSOVER | | | |
| | | | | | 15.180 RP 68- 8 | RAMP 8 FR MD 36 SB TO IS 68 WB | | | |
| | | | | | 15.180 RP 68- 2 | RAMP 2 FR IS 68 WB TO MD 36 NB | | | |
| | | UNPROTECTED | | | 15.220 | | | | |
| | | | | | 15.290 CO121 | HOFFMAN HOLLOW RD | | | |
| | | | | | 15.290 CO846 | CHERRY LA | | | |
| | | | | | 15.290 | CROSSOVER | | | |
| | | | | | 15.420 | | 3 | 48I | |
| | | PAINTED | | | 15.434 | | 2 | 48I | |
| | | NONE (UNDIV) | | | 15.480 | | 2 | 24I | |
| | | | | | 15.770 | SIGN: FROSTBURG | | | |
| | | | | | 15.810 MU277 | HAMPTON DR | | | |
| | | | | | 16.060 | SPEED LIMIT 40 MPH | | | |
| | | | | | 16.090 MU535 | VILLAGE PKWY | | | |
| | | | | | 16.090 MU355 | BISHOP MURPHY DR | | | |
| | U | | | | 16.140 | | 2 | 28I | |
| | | | | | 16.140 | IN CORP LMTS FROSTBURG | | | |

*A,B = UNIMPROVED; C = GRADED & DRAINED; D,E = SOIL, GRAVEL, STONE; F,G = LOW TYPE BITUMINOUS
H,I = HIGH TYPE BITUMINOUS; J = CONCRETE; K = BRICK; L = BLOCK

STATE HIGHWAY ADMINISTRATION OF MARYLAND
HIGHWAY INFORMATION SERVICES DIVISION
DATA SUPPORT GROUP

STATE HIGHWAY LOCATION REFERENCE

COUNTY: ALLEGANY

DISTRICT: 6

DATE: 12/31/08

ROUTE NUMBER: MD 36 CONTINUED

INVENTORY DIRECTION: NORTH

ROUTE NAME: NEW GEORGES CREEK RD

| STATE SYSTEM | FUNCTIONAL CLASS | MEDIAN TYPE | ACCESS CONTROL | NHS | MILEPOINT | MILEPOINT DESCRIPTION | MARKED LANES | SURFACE WIDTH/TYPE* | AADT |
|--------------------|------------------|------------------|----------------|---------|-----------|-----------------------------------|--------------|---------------------|-------|
| STATE SECONDARY | U URB OPA | PAINTED | NONE | NOT NHS | 16.160 | | 2 | 24I | 8,892 |
| | | NONE (UNDIV) | | | 16.230 | | 2 | 26I | |
| | R | UNPROTECTED | | | 16.270 | | 3 | 36I | |
| | | | | | 16.270 | OUT CORP LMTS FROSTBURG | | | |
| | | | | | 16.270 | CROSSOVER | | | |
| | | CURBED | | | 16.405 | | 3 | 42I | |
| | | | | | 16.405 | SPEED LIMIT 25 MPH | | | |
| | | UNPROTECTED | | | 16.440 | | 2 | 24I | |
| | | | | | 16.440 | MD743 OLD NATIONAL PIKE | | | |
| | | | | | 16.440 | CROSSOVER | | | |
| | | | | | 16.440 | TRAFFIC SIGNAL | | | |
| | | POSITIVE BARRIER | | | 16.460 | | 2 | 26I | |
| | | | | | 16.490 | CO147 DR GRASMICK LN | | | |
| | | | | | 16.530 | US 40AL NATIONAL PIKE | | | |
| | | | | | 16.530 | TRAFFIC SIGNAL | | | |
| | | | | | 16.530 | BEG X-REF W/ US 40 AL | | | |
| | U URB MINOR ART | NONE (UNDIV) | | | 17.600 | | 2 | 22I | 1,432 |
| NAME: N WATER ST | | | | | 17.600 | MU560 WATER ST (BACK) | | | |
| | | | | | 17.600 | US 40AL MAIN ST | | | |
| | | | | | 17.600 | TRAFFIC SIGNAL | | | |
| | | | | | 17.600 | END X-REF W/ US 40 AL | | | |
| | | | | | 17.630 | MU800 1ST ST | | | |
| NAME: MT SAVAGE RD | | | | | 17.650 | MU570 N WATER ST | | | |
| | | | | | 17.680 | MU490 STANDISH ST | | | |
| | | | | | 17.720 | ST VINCENT DE PAUL NURSING CENTER | | | |
| | | | | | 17.800 | OP 55 BEALLS LA | | | |
| | | | | | 17.910 | MU570 N WATER ST | | | |
| | R | | | | 17.950 | MU222 DEPOT ST | | | |
| | | | | | 17.950 | OUT CORP LMTS FROSTBURG | | | |
| | | | | | 18.010 | SPEED LIMIT 30 MPH | | | |
| | | | | | 18.180 | OP 26 TENNANT LA | | | |
| | | | | | 18.390 | R/R #CSX 832 260 R | | | |
| | | | | | 18.410 | CO179 BORDEN RD | | | |
| | | | | | 18.420 | DRAINAGE STRUC #01012X0 | | | |
| | | | | | 18.600 | CO181 BORDEN YARD RD | | | |

*A,B = UNIMPROVED; C = GRADED & DRAINED; D,E = SOIL, GRAVEL, STONE; F,G = LOW TYPE BITUMINOUS
H,I = HIGH TYPE BITUMINOUS; J = CONCRETE; K = BRICK; L = BLOCK

STATE HIGHWAY ADMINISTRATION OF MARYLAND
HIGHWAY INFORMATION SERVICES DIVISION
DATA SUPPORT GROUP

STATE HIGHWAY LOCATION REFERENCE

COUNTY: ALLEGANY

DISTRICT: 6

DATE: 12/31/08

ROUTE NUMBER: MD 36 CONTINUED

INVENTORY DIRECTION: NORTH

ROUTE NAME: MT SAVAGE RD

| STATE SYSTEM | FUNCTIONAL CLASS | MEDIAN TYPE | ACCESS CONTROL | NHS | MILEPOINT | MILEPOINT DESCRIPTION | MARKED LANES | SURFACE WIDTH/TYPE* | AADT |
|-----------------|------------------|--------------|----------------|---------|--------------|----------------------------------|--------------|---------------------|-------|
| STATE SECONDARY | R URB MINOR ART | NONE (UNDIV) | NONE | NOT NHS | 18.600 | CRAIG LA (PVT) | 2 | 22I | 1,432 |
| | | | | | 18.627 | SMALL STRUC #01231R0 | | | |
| | | | | | 18.750 CO180 | FROST MINES RD | | | |
| | | | | | 18.940 | CRAIG LA (PVT) | | | |
| | | | | | 18.980 | DRAINAGE STRUC #01013X0 | | | |
| | | | | | 19.020 | SIGN: ZIHLMAN | | | |
| | | | | | 19.180 CO178 | NEW HOPE RD | | | |
| | | | | | 19.190 | DRAINAGE STRUC #01014X0 | | | |
| | | | | | 19.200 CO182 | SUGAR ROW RD | | | |
| | | | | | 19.240 | ALLEGANY UNITED METHODIST CHURCH | | | |
| | | | | | 19.300 | DRAINAGE STRUC #01015X0 | | | |
| | | | | | 19.310 CO183 | GREEN ROW RD | | | |
| | | | | | 19.410 CO184 | BROKEN HEART MINE RD | | | |
| | | | | | 19.550 | SPEED LIMIT 40 MPH | | | |
| | | | | | 19.590 | PROPOSED RD | | | |
| | | | | | 19.870 OP 29 | SPATARO LA | | | |
| | | | | | 20.030 | STRUC #1069 JENNINGS RUN | | | |
| | | | | | 20.170 | SPEED LIMIT 35 MPH | | | |
| | | | | | 20.360 | | | | 2,132 |
| | | | | | 20.360 MD638 | PARKERSBURG RD | | | |
| | | | | | 20.420 | STRUC #1009 JENNINGS RUN | | | |
| | | | | | 20.680 | | | | 2,612 |
| | | | | | 20.680 CO185 | SLABTOWN RD | | | |
| | | | | | 21.180 | ATHLETIC FIELD | | | |
| | | | | | 21.180 | MOSS COTTAGE LA | | | |
| | | | | | 21.400 | DRAINAGE STRUC #01060X0 | | | |
| | | | | | 21.410 CO193 | BRUCE HOUSE RD | | | |
| | | | | | 21.750 | | 2 | 20I | |
| | | | | | 21.750 | SPEED LIMIT 25 MPH | | | |
| | | | | | 21.770 | SIGN: WELCOME TO SAVAGE | | | |
| | | | | | 21.794 | SMALL STRUC #01127R0 | | | |
| | | | | | 21.930 CO194 | JEALOUS ROW | | | |
| | | | | | 22.010 | PERIWINKLE RD (PVT) | | | |
| | | | | | 22.090 CO197 | NEW SCHOOL RD | | | |
| | | | | | 22.160 CO207 | NEW ROW | | | |

*A,B = UNIMPROVED; C = GRADED & DRAINED; D,E = SOIL, GRAVEL, STONE; F,G = LOW TYPE BITUMINOUS
H,I = HIGH TYPE BITUMINOUS; J = CONCRETE; K = BRICK; L = BLOCK

STATE HIGHWAY ADMINISTRATION OF MARYLAND
HIGHWAY INFORMATION SERVICES DIVISION
DATA SUPPORT GROUP

STATE HIGHWAY LOCATION REFERENCE

COUNTY: ALLEGANY
DISTRICT: 6
DATE: 12/31/08

ROUTE NUMBER: MD 36 CONTINUED
INVENTORY DIRECTION: NORTH
ROUTE NAME: MT SAVAGE RD

| STATE SYSTEM | FUNCTIONAL CLASS | MEDIAN TYPE | ACCESS CONTROL | NHS | MILEPOINT | MILEPOINT DESCRIPTION | MARKED LANES | SURFACE WIDTH/TYPE* | AADT |
|-----------------|------------------|--------------|----------------|---------|---------------|--------------------------------|--------------|---------------------|-------|
| STATE SECONDARY | R URB MINOR ART | NONE (UNDIV) | NONE | NOT NHS | 22.180 CO190 | IRON RAIL ST | 2 | 20I | 2,612 |
| | | | | | 22.230 | STRUC #1008 JENNINGS RUN | | | |
| | | | | | 22.240 CO208 | OLD ROW RD | | | |
| | | | | | 22.360 CO200 | COBBLESTONE RD | | | |
| | | | | | 22.460 | | 2 | 22I | |
| | | | | | 22.460 CO214 | STATIONMASTER ROW | | | |
| | | | | | 22.470 | CLIFFSIDE DR (PVT) | | | |
| | | | | | 22.510 | STRUC #1007 JENNINGS RUN | | | |
| | | | | | 22.560 | WHISTLE PIG LA (PVT) | | | |
| | | | | | 22.650 | SPEED LIMIT 30 MPH | | | |
| | | | | | 22.710 | DRAINAGE STRUC #01017X0 | | | |
| | | | | | 22.710 | SIGN: WELCOME TO SAVAGE | | | |
| | | | | | 22.750 | SPUR TO IRON RAIL ST | | | |
| | | | | | 22.760 CO190 | IRON RAIL ST | | | |
| | RUR MAJ COLL | | | | 22.960 | | | | |
| | | | | | 22.960 | STRUC #1006 JENNINGS RUN | | | |
| | | | | | 22.970 | SPEED LIMIT 40 MPH | | | |
| | | | | | 23.270 OP 38 | STONE HOLLOW RD | | | |
| | | | | | 23.288 | DRAINAGE STRUC #01018X0 | | | |
| | | | | | 23.740 CO215 | WOODCOCK HOLLOW RD | | | |
| | | | | | 23.920 | | 2 | 24I | |
| | | | | | 24.080 | OLD STONE HOUSE LN (PVT) | | | |
| | | | | | 24.260 | STRUC #1080 PEDESTRIAN WALKWAY | | | |
| | | | | | 24.300 | STRUC #1078 NORTH BRANCH | | | |
| | | | | | 24.340 | | | | 4,082 |
| | | | | | 24.340 MD 47 | BARRELVILLE RD | | | |
| | | | | | 24.426 | SPEED LIMIT 50 MPH | | | |
| | | | | | 24.610 | SIGN: BARRELVILLE | | | |
| | | | | | 24.760 MD 36B | NO NAME | | | |
| | | | | | 25.160 MD831D | PORTER TOWN RD | | | |
| | | | | | 25.510 MD831D | PORTER TOWN RD | | | |
| | | | | | 25.970 OP347 | NO NAME | | | |
| | | | | | 26.267 | DRAINAGE STRUC #01020X0 | | | |
| | | | | | 26.440 CO407 | RICHFIELD AVE | | | |
| | URB MINOR ART | | | | 26.640 | | | | 4,442 |

*A,B = UNIMPROVED; C = GRADED & DRAINED; D,E = SOIL, GRAVEL, STONE; F,G = LOW TYPE BITUMINOUS
H,I = HIGH TYPE BITUMINOUS; J = CONCRETE; K = BRICK; L = BLOCK

STATE HIGHWAY ADMINISTRATION OF MARYLAND
HIGHWAY INFORMATION SERVICES DIVISION
DATA SUPPORT GROUP

STATE HIGHWAY LOCATION REFERENCE

COUNTY: ALLEGANY
DISTRICT: 6
DATE: 12/31/08

ROUTE NUMBER: MD 36 CONTINUED

INVENTORY DIRECTION: NORTH

ROUTE NAME: MT SAVAGE RD

| STATE SYSTEM | FUNCTIONAL CLASS | MEDIAN TYPE | ACCESS CONTROL | NHS | MILEPOINT | MILEPOINT DESCRIPTION | MARKED LANES | SURFACE WIDTH/TYPE* | AADT |
|-----------------|------------------|--------------|----------------|---------|----------------|--------------------------|--------------|---------------------|--------|
| STATE SECONDARY | R URB MINOR ART | NONE (UNDIV) | NONE | NOT NHS | 26.640 MD831C | KREIGBAUM RD | 2 | 24I | 4,442 |
| | | | | | 26.640 CO408 | PROENTY RD | | | |
| | URB OPA | | | | 27.340 | | | | 9,252 |
| | | | | | 27.340 MD 35 | ELLERSLIE RD | | | |
| | | | | | 27.460 | STRUC #1004 JENNINGS RUN | | | |
| | | | | | 27.510 MD831C | KREIGBAUM RD | | | |
| | | | | | 27.510 CO658 | CASH VALLEY RD | | | |
| | | | | | 27.650 | SIGN: CORRIGANVILLE | | | |
| | | | | | 27.720 CO420 | ROCK CUT RD | | | |
| | | | | | 28.400 MD 36C | HOMEWOOD ST | | | |
| | | | | | 29.050 | | | | 10,542 |
| | | | | | 29.050 MD831A | DAKOTA RD | | | |
| | | | | | 29.200 CO769 | LIONZ LA | | | |
| | | | | | 29.210 | SPEED LIMIT 30 MPH | | | |
| | | PAINTED | | | 29.340 | | | | |
| | | | | | 29.360 | | 2 | 22I | |
| | | CURBED | | | 29.385 | | | | |
| | | | | | 29.390 | BEGIN BRIDGE | | | |
| | | | | | 29.400 | STRUC #1001 BRADDOCK RUN | | | |
| | | | | | 29.400 | SPUR TO US 40AL | | | |
| | | PAINTED | | | 29.410 | | 2 | 24I | |
| | | | | | 29.410 | END BRIDGE | | | |
| | | | | | 29.430 | TRAFFIC SIGNAL | | | |
| | | | | | 29.430 US 40AL | NATIONAL HWY | | | |

ROUTE NUMBER: MD 36B

INVENTORY DIRECTION: NORTH

ROUTE NAME: NO NAME

| STATE SYSTEM | FUNCTIONAL CLASS | MEDIAN TYPE | ACCESS CONTROL | NHS | MILEPOINT | MILEPOINT DESCRIPTION | MARKED LANES | SURFACE WIDTH/TYPE* | AADT |
|-----------------|------------------|--------------|----------------|---------|--------------|-----------------------|--------------|---------------------|------|
| STATE SECONDARY | R RUR LOCAL | NONE (UNDIV) | NONE | NOT NHS | 00.000 | | 2 | 22I | 0 |
| | | | | | 00.000 MD 36 | MT SAVAGE RD | | | |
| | | | | | 00.010 | GATE | | | |
| | | | | | 00.010 | SIGN: SHA | | | |
| | | | | | 00.030 | ROAD END | | | |

*A,B = UNIMPROVED; C = GRADED & DRAINED; D,E = SOIL, GRAVEL, STONE; F,G = LOW TYPE BITUMINOUS
H,I = HIGH TYPE BITUMINOUS; J = CONCRETE; K = BRICK; L = BLOCK

STATE HIGHWAY ADMINISTRATION OF MARYLAND
HIGHWAY INFORMATION SERVICES DIVISION
DATA SUPPORT GROUP

STATE HIGHWAY LOCATION REFERENCE

COUNTY: ALLEGANY
DISTRICT: 6
DATE: 12/31/08

ROUTE NUMBER: MD 36C
INVENTORY DIRECTION: NORTH
ROUTE NAME: HOMEWOOD ST

| STATE SYSTEM | FUNCTIONAL CLASS | MEDIAN TYPE | ACCESS CONTROL | NHS | MILEPOINT | MILEPOINT DESCRIPTION | MARKED LANES | SURFACE WIDTH/TYPE* | AADT |
|-----------------|------------------|--------------|----------------|---------|---------------|-----------------------|--------------|---------------------|------|
| STATE SECONDARY | R URB LOCAL | NONE (UNDIV) | NONE | NOT NHS | 00.000 | | 2 | 26I | 0 |
| | | | | | 00.000 MD 36 | MT SAVAGE RD | | | |
| | | | | | 00.000 | STOP SIGN | | | |
| | | | | | 00.030 MD831B | OLD MOUNT SAVAGE RD | | | |
| | | | | | 00.030 CO421 | HOMEWOOD ST (AHEAD) | | | |

ROUTE NUMBER: MD 47
INVENTORY DIRECTION: NORTH
ROUTE NAME: BARRELVILLE RD

| STATE SYSTEM | FUNCTIONAL CLASS | MEDIAN TYPE | ACCESS CONTROL | NHS | MILEPOINT | MILEPOINT DESCRIPTION | MARKED LANES | SURFACE WIDTH/TYPE* | AADT |
|-----------------|------------------|--------------|----------------|---------|---------------|---------------------------------|--------------|---------------------|-------|
| STATE SECONDARY | R RUR MAJ COLL | NONE (UNDIV) | NONE | NOT NHS | 00.000 | | 2 | 24I | 2,001 |
| | | | | | 00.000 MD 36 | MT SAVAGE RD | | | |
| | | | | | 00.000 | STOP SIGN | | | |
| | | | | | 00.040 | | 2 | 20I | |
| | | | | | 00.040 MD831F | NO NAME | | | |
| | | | | | 00.080 | BARRELVILLE PRESBYTERIAN CHURCH | | | |
| | | | | | 00.100 | SPEED LIMIT 30 MPH | | | |
| | | | | | 00.230 | STRUC #1043 NORTH BRANCH | | | |
| | | | | | 00.420 | REED RD (PVT) | | | |
| | | | | | 00.420 | DRAINAGE STRUC #01001X0 | | | |
| | | | | | 00.440 | LAB LA | | | |
| | | | | | 00.450 | SPUR TO LAB LA | | | |
| | | | | | 00.670 OP 39 | PRINCE ALBERT ST | | | |
| | | | | | 00.770 | SPEED LIMIT 35 MPH | | | |
| | | | | | 00.833 | | 2 | 24I | |
| | | | | | 00.881 | STURTZ LN | | | |
| | | | | | 00.907 | | 2 | 24J | |
| | | | | | 00.907 | BEGIN BRIDGE | | | |
| | | | | | 00.918 | STRUC #1042 NORTH BRANCH | | | |
| | | | | | 00.925 | | 2 | 24I | |
| | | | | | 00.925 | END BRIDGE | | | |
| | | | | | 00.952 | OLD SPRING RD | | | |
| | | | | | 00.991 | DRAINAGE 48" CP | | | |

*A,B = UNIMPROVED; C = GRADED & DRAINED; D,E = SOIL, GRAVEL, STONE; F,G = LOW TYPE BITUMINOUS
H,I = HIGH TYPE BITUMINOUS; J = CONCRETE; K = BRICK; L = BLOCK

STATE HIGHWAY ADMINISTRATION OF MARYLAND
HIGHWAY INFORMATION SERVICES DIVISION
DATA SUPPORT GROUP

STATE HIGHWAY LOCATION REFERENCE

COUNTY: ALLEGANY

DISTRICT: 6

DATE: 12/31/08

ROUTE NUMBER: MD 47 CONTINUED

INVENTORY DIRECTION: NORTH

ROUTE NAME: BARRELVILLE RD

| STATE SYSTEM | FUNCTIONAL CLASS | MEDIAN TYPE | ACCESS CONTROL | NHS | MILEPOINT | MILEPOINT DESCRIPTION | MARKED LANES | SURFACE WIDTH/TYPE* | AADT |
|-----------------|------------------|--------------|----------------|---------|-----------|--------------------------|--------------|---------------------|-------|
| STATE SECONDARY | R RUR MAJ COLL | NONE (UNDIV) | NONE | NOT NHS | 01.100 | DRAINAGE STRUC #01002X0 | 2 | 24I | 2,001 |
| | | | | | 01.460 | | 2 | 20I | |
| | | | | | 01.610 | STRUC #1070 NORTH BRANCH | | | |
| | | | | | 01.700 | PENNSYLVANIA ST/L | | | |

ROUTE NUMBER: MD 49

INVENTORY DIRECTION: EAST

ROUTE NAME: BRADDOCK RD

| STATE SYSTEM | FUNCTIONAL CLASS | MEDIAN TYPE | ACCESS CONTROL | NHS | MILEPOINT | MILEPOINT DESCRIPTION | MARKED LANES | SURFACE WIDTH/TYPE* | AADT |
|-----------------|------------------|--------------|----------------|---------|-----------------|---------------------------------------|--------------|---------------------|-------|
| STATE SECONDARY | R URB COLL | NONE (UNDIV) | NONE | NOT NHS | 00.000 | | 2 | 24I | 7,161 |
| | | | | | 00.000 MD658 | CAMPGROUND RD | | | |
| | | | | | 00.000 RP 68- 2 | RAMP 2 FR RAMP 7 (FR IS 68) TO MD 658 | | | |
| | | | | | 00.000 | TRAFFIC SIGNAL | | | |
| | | | | | 00.030 | SPUR FR MD 658 | | | |
| | | | | | 00.050 | SPEED LIMIT 30 MPH | | | |
| | | | | | 00.140 CO332 | GLENVIEW TERR | | | |
| | | | | | 00.190 OP102 | GLENVIEW DR | | | |
| | | | | | 00.200 CO332 | GLENVIEW TERR | | | |
| | | | | | 00.220 | SPUR TO GLENVIEW DR | | | |
| | | | | | 00.270 | GEMMA DR (PVT) | | | |
| | | | | | 00.300 | LIONS CLUB | | | |
| | | | | | 00.350 OP103 | LOCUST ST | | | |
| | | | | | 00.420 OP104 | MACY RD | | | |
| | | | | | 00.440 | SPEED LIMIT 40 MPH | | | |
| | | | | | 01.020 CO333 | SUNSET DR | | | |
| | | | | | 01.020 MU410 | BRADDOCK RD (AHEAD) | | | |

ROUTE NUMBER: MD 51

INVENTORY DIRECTION: EAST

ROUTE NAME: INDUSTRIAL BLVD

| STATE SYSTEM | FUNCTIONAL CLASS | MEDIAN TYPE | ACCESS CONTROL | NHS | MILEPOINT | MILEPOINT DESCRIPTION | MARKED LANES | SURFACE WIDTH/TYPE* | AADT |
|-----------------|------------------|-------------|----------------|---------|---------------|-----------------------|--------------|---------------------|--------|
| STATE SECONDARY | U URB OPA | CURBED | NONE | NOT NHS | 00.000 | | 3 | 36I | 12,481 |
| | | | | | 00.000 MU2371 | S MECHANIC ST (BACK) | | | |

*A,B = UNIMPROVED; C = GRADED & DRAINED; D,E = SOIL, GRAVEL, STONE; F,G = LOW TYPE BITUMINOUS
H,I = HIGH TYPE BITUMINOUS; J = CONCRETE; K = BRICK; L = BLOCK

STATE HIGHWAY LOCATION REFERENCE

COUNTY: ALLEGANY
DISTRICT: 6
DATE: 12/31/08

ROUTE NUMBER: MD 51 CONTINUED

INVENTORY DIRECTION: EAST

ROUTE NAME: INDUSTRIAL BLVD

| STATE SYSTEM | FUNCTIONAL CLASS | MEDIAN TYPE | ACCESS CONTROL | NHS | MILEPOINT | MILEPOINT DESCRIPTION | MARKED LANES | SURFACE WIDTH/TYPE* | AADT |
|-----------------|------------------|------------------|----------------|---------|-----------------|--------------------------------|--------------|---------------------|--------|
| STATE SECONDARY | U URB OPA | CURBED | NONE | NOT NHS | 00.000 RP 68- 4 | RAMP 4 FR MD 51 NB TO IS 68 EB | 3 | 36I | 12,481 |
| | | | | | 00.000 MU1780 | HOWARD ST | | | |
| | | | | | 00.000 | EXIT #43B | | | |
| | | | | | 00.000 | CROSSOVER | | | |
| | | | | | 00.040 | | 4 | 48I | |
| | | | | | 00.040 | CROSSOVER | | | |
| | | | | | 00.050 MU3935 | WINSTON ST | | | |
| | | | | | 00.050 | TRAFFIC SIGNAL | | | |
| | | | | | 00.060 | | 5 | 58I | |
| | | | | | 00.060 | SPUR FR WINSTON ST | | | |
| | | | | | 00.080 | | 4 | 46I | |
| | | | | | 00.080 MD 51A | S CENTRE ST | | | |
| | | | | | 00.140 | SPUR FR WINEOW ST | | | |
| | | | | | 00.140 | CROSSOVER | | | |
| | | | | | 00.150 | | 5 | 58I | |
| | | | | | 00.150 MU3912 | WINEOW ST #2 | | | |
| | | | | | 00.150 | CROSSOVER | | | |
| | | | | | 00.160 | | 5 | 60I | |
| | | | | | 00.160 MU3910 | WINEOW ST | | | |
| | | | | | 00.210 MD 61 | CANAL PKWY | | | |
| | | | | | 00.270 | MD 61 CANAL PKWY (SB/L) | | | |
| | | | | | 00.330 | SPEED LIMIT 45 MPH | | | |
| | | | | | 00.378 | | 4 | 48I | |
| | | | | | 00.430 | BEGIN BRIDGE | | | |
| | | | | | 00.440 MD 61 | CANAL PKWY | | | |
| | | | | | 00.480 | R/R #CSX 144 682 K | | | |
| | | | | | 00.480 | STRUC #1092 | | | |
| | | POSITIVE BARRIER | | | 00.510 | | | | |
| | | | | | 00.520 | END BRIDGE | | | |
| | | | | | 00.610 | SPUR FR LAMONT ST | | | |
| | | | | | 00.620 MU1975 | LAMONT ST | | | |
| | | | | | 00.630 | SPUR TO LAMONT ST | | | |
| | | | | | 00.710 OP495 | THOMAS ST | | | |
| | | UNPROTECTED | | | 00.730 | | 5 | 60I | |
| | | | | | 00.810 MU1311 | W FIRST ST | | | |

*A,B = UNIMPROVED; C = GRADED & DRAINED; D,E = SOIL, GRAVEL, STONE; F,G = LOW TYPE BITUMINOUS
H,I = HIGH TYPE BITUMINOUS; J = CONCRETE; K = BRICK; L = BLOCK

STATE HIGHWAY ADMINISTRATION OF MARYLAND
HIGHWAY INFORMATION SERVICES DIVISION
DATA SUPPORT GROUP

STATE HIGHWAY LOCATION REFERENCE

COUNTY: ALLEGANY
DISTRICT: 6
DATE: 12/31/08

ROUTE NUMBER: MD 51 CONTINUED

INVENTORY DIRECTION: EAST

ROUTE NAME: INDUSTRIAL BLVD

| STATE SYSTEM | FUNCTIONAL CLASS | MEDIAN TYPE | ACCESS CONTROL | NHS | MILEPOINT | MILEPOINT DESCRIPTION | MARKED LANES | SURFACE WIDTH/TYPE* | AADT |
|-----------------|------------------|--------------------|----------------|---------|---------------|--------------------------|--------------|---------------------|--------|
| STATE SECONDARY | U URB OPA | UNPROTECTED CURBED | NONE | NOT NHS | 00.810 | DIRECTIONAL CROSSOVER | 5 | 60I | 12,481 |
| | | | | | 00.900 | | | | |
| | | | | | 00.900 MU3205 | W SECOND ST | | | |
| | | | | | 00.900 | DIRECTIONAL CROSSOVER | | | |
| | | | | | 00.960 | SPEED LIMIT 30 MPH | | | |
| | | | | | 00.990 MU3531 | W THIRD ST | | | |
| | | | | | 01.020 | | 5 | 58I | |
| | | | | | 01.130 MU661 | S CEDAR ST | | | |
| | | | | | 01.140 | | 4 | 48I | |
| | | | | | 01.180 MU3410 | SPRINGDALE ST | | | |
| | | | | | 01.240 | | 5 | 58I | |
| | | | | | 01.240 MU3690 | VIRGINIA AVE | | | |
| | | | | | 01.240 | TRAFFIC SIGNAL | | | |
| | | | | | 01.270 MU3990 | YORK PL | | | |
| | | | | | 01.280 | | 4 | 44I | |
| | | | | | 01.280 MU3580 | TROY ST | | | |
| | | | | | 01.330 MU7400 | ALLEY #140 | | | |
| | | | | | 01.330 MU3680 | CSX DR | | | |
| | | | | | 01.350 MU100 | ARCH ST | | | |
| | | | | | 01.360 MU7390 | ALLEY #139 | | | |
| | | | | | 01.380 MU1550 | GRAND AVE | | | |
| | | | | | 01.380 MU930 | DAY ST | | | |
| | | | | | 01.380 | CROSSOVER | | | |
| | | | | | 01.430 MU7380 | ALLEY #138 | | | |
| | | | | | 01.460 | | 4 | 48I | |
| | | | | | 01.460 MU2920 | RACE ST | | | |
| | | | | | 01.490 MU3260 | SEYMOUR ST | | | |
| | | | | | 01.501 | CUMBERLAND CHURCH OF GOD | | | |
| | | | | | 01.520 MU7370 | ALLEY #137 | | | |
| | | | | | 01.540 MU2760 | PENNSYLVANIA AVE | | | |
| | | | | | 01.570 MU7360 | ALLEY #136 | | | |
| | | | | | 01.600 MU3370 | SOUTH ST | | | |
| | | | | | 01.615 | SPEED LIMIT 30 MPH | | | |
| | | | | | 01.630 | SPUR TO SOUTH ST | | | |
| | | | | | 01.649 | DRAINAGE STRUC #01216X3 | | | |

*A,B = UNIMPROVED; C = GRADED & DRAINED; D,E = SOIL, GRAVEL, STONE; F,G = LOW TYPE BITUMINOUS
H,I = HIGH TYPE BITUMINOUS; J = CONCRETE; K = BRICK; L = BLOCK

STATE HIGHWAY LOCATION REFERENCE

COUNTY: ALLEGANY
DISTRICT: 6
DATE: 12/31/08

ROUTE NUMBER: MD 51 CONTINUED

INVENTORY DIRECTION: EAST

ROUTE NAME: INDUSTRIAL BLVD

| STATE SYSTEM | FUNCTIONAL CLASS | MEDIAN TYPE | ACCESS CONTROL | NHS | MILEPOINT | MILEPOINT DESCRIPTION | MARKED LANES | SURFACE WIDTH/TYPER* | AADT |
|------------------|------------------|--------------|----------------|---------|---------------|-----------------------------------|--------------|----------------------|--------|
| STATE SECONDARY | U URB OPA | CURBED | NONE | NOT NHS | 01.650 MU1760 | HOMER ST | 4 | 48I | 12,481 |
| | | | | | 01.670 | DIRECTIONAL CROSSOVER | | | |
| | | | | | 01.690 MU3790 | WEMPE DR | | | |
| | | | | | 01.790 MU3650 | VANCOUVER ST | | | |
| | | | | | 01.790 | CROSSOVER | | | |
| | | | | | 01.863 | SPEED LIMIT 45 MPH | | | |
| | | | | | 01.890 MU320 | BLACKISTON AVE | | | |
| | | | | | 02.044 | CROSSOVER | | | |
| | | | | | 02.330 MU3830 | WHITE OAKS AVE | | | |
| | | | | | 02.330 | CROSSOVER | | | |
| | | | | | 02.540 | | | | 10,401 |
| NAME: OLDTOWN RD | | | | | 02.540 MU2630 | OLDTOWN RD | | | |
| | | | | | 02.540 | CROSSOVER | | | |
| | R | | | | 02.600 | OUT CORP LMTS CUMBERLAND | | | |
| | | | | | 02.610 | SPEED LIMIT 55 MPH | | | |
| | | | | | 02.720 | SIGN: WELCOME HISTORIC CUMBERLAND | | | |
| | | | | | 02.730 | BEGIN BRIDGE | | | |
| | | | | | 02.740 | STRUC #1044 EVITTS CREEK | | | |
| | | | | | 02.750 | END BRIDGE | | | |
| | | | | | 02.860 | | | | 10,231 |
| | | | | | 02.860 MD639 | MESSICK RD | | | |
| | | | | | 02.860 MD 51D | EVITTS CREEK DR | | | |
| | | | | | 02.860 | CROSSOVER | | | |
| | | UNPROTECTED | | | 03.110 | | | | |
| | | | | | 03.140 | | 3 | 44I | |
| | | | | | 03.250 | | 3 | 38I | |
| | | | | | 03.345 | | 3 | 36I | |
| | | | | | 03.460 MD 51E | UHL HWY | | | |
| | | | | | 03.460 | CROSSOVER | | | |
| | | | | | 03.510 | | 3 | 44I | |
| | | | | | 03.550 | | 3 | 36I | |
| | | PAINTED | | | 03.685 | | | | |
| | | NONE (UNDIV) | | | 03.750 | | 2 | 24I | |
| | | | | | 04.310 MD 51F | BLUE VALLEY RD | | | |

*A,B = UNIMPROVED; C = GRADED & DRAINED; D,E = SOIL, GRAVEL, STONE; F,G = LOW TYPE BITUMINOUS
H,I = HIGH TYPE BITUMINOUS; J = CONCRETE; K = BRICK; L = BLOCK

STATE HIGHWAY ADMINISTRATION OF MARYLAND
HIGHWAY INFORMATION SERVICES DIVISION
DATA SUPPORT GROUP

STATE HIGHWAY LOCATION REFERENCE

COUNTY: ALLEGANY

DISTRICT: 6

DATE: 12/31/08

ROUTE NUMBER: MD 51 CONTINUED

INVENTORY DIRECTION: EAST

ROUTE NAME: OLDTOWN RD

| STATE SYSTEM | FUNCTIONAL CLASS | MEDIAN TYPE | ACCESS CONTROL | NHS | MILEPOINT | MILEPOINT DESCRIPTION | MARKED LANES | SURFACE WIDTH/TYPE* | AADT |
|-----------------|------------------|-------------------------|----------------|---------|---------------|-----------------------------------|--------------|---------------------|--------|
| STATE SECONDARY | R URB OPA | NONE (UNDIV) PAINTED | NONE | NOT NHS | 04.410 | SPEED LIMIT 55 MPH | 2 | 24I | 10,231 |
| | | NONE (UNDIV) | | | 04.870 | | | | |
| | | | | | 04.963 | SPUR TO MEXICO FARMS RD | | | |
| | | | | | 04.970 | | | | |
| | | PAINTED | | | 04.970 CO512 | MEXICO FARMS RD | | | |
| | | | | | 04.990 | | | | |
| | | | | | 04.990 | SPUR FR MEXICO FARMS RD | | | |
| | | NONE (UNDIV) | | | 05.100 | | | | |
| | | | | | 05.610 | SPUR TO PITTSBURGH PLATE GLASS RD | | | |
| | RUR MINOR ART | | | | 05.630 | | | | 4,231 |
| | | | | | 05.630 CO518 | PITTSBURGH PLATE GLASS RD | | | |
| | | | | | 05.630 MD 51E | UHL HWY | | | |
| | | | | | 05.650 | SPUR FR PITTSBURGH PLATE GLASS RD | | | |
| | | | | | 05.740 | SPEED LIMIT 50 MPH | | | |
| | | | | | 05.890 | | 2 | 22I | |
| | | | | | 06.160 | | | | 3,591 |
| | | | | | 06.160 CO488 | MOORES HOLLOW RD | | | |
| | | | | | 06.840 | WHEELER RD (PVT) | | | |
| | | | | | 06.860 | | 2 | 24I | |
| | | | | | 07.450 CO521 | COLLIER RUN RD | | | |
| | | | | | 07.674 | SIGN: SPRING GAP | | | |
| | | | | | 07.700 | KIRK HOLL RD (PVT) | | | |
| | | | | | 08.050 | SPRING GAP POST OFFICE | | | |
| | | | | | 08.200 | | 2 | 22I | |
| | | | | | 08.200 | PIPER RD | | | |
| | | | | | 08.280 | HETRICK RD (PVT) | | | |
| | | | | | 08.410 CO493 | BRICE HOLLOW RD | | | |
| | | | | | 08.570 CO522 | OLD OLDTOWN RD | | | |
| | | | | | 08.675 | SIGN: SPRING GAP | | | |
| | | | | | 08.718 | DRAINAGE STRUC #01051X0 | | | |
| | | | | | 09.026 | BROOKSIDE DR (PVT) | | | |
| | | | | | 09.056 | DRAINAGE STRUC #01050X0 | | | |
| | | | | | 09.187 | RUTH LA (PVT) | | | |
| | | | | | 09.230 | LANDIS DR (PVT) | | | |
| | | | | | 09.730 CO525 | BUCKLEY RD | | | |

*A,B = UNIMPROVED; C = GRADED & DRAINED; D,E = SOIL, GRAVEL, STONE; F,G = LOW TYPE BITUMINOUS
H,I = HIGH TYPE BITUMINOUS; J = CONCRETE; K = BRICK; L = BLOCK

STATE HIGHWAY LOCATION REFERENCE

COUNTY: ALLEGANY

DISTRICT: 6

DATE: 12/31/08

ROUTE NUMBER: MD 51 CONTINUED

INVENTORY DIRECTION: EAST

ROUTE NAME: OLDTOWN RD

| STATE SYSTEM | FUNCTIONAL CLASS | MEDIAN TYPE | ACCESS CONTROL | NHS | MILEPOINT | MILEPOINT DESCRIPTION | MARKED LANES | SURFACE WIDTH/TYPE* | AADT |
|-----------------|------------------|--------------|----------------|---------|--------------|--|--------------|---------------------|-------|
| STATE SECONDARY | R RUR MINOR ART | NONE (UNDIV) | NONE | NOT NHS | 09.943 | RESTON RD (PVT) | 2 | 22I | 3,591 |
| | | | | | 09.943 | DENNIS RD (PVT) | | | |
| | | | | | 10.190 | RUTTY RD (PVT) | | | |
| | | | | | 10.420 | DRAINAGE STRUC #01049X0 | | | |
| | | | | | 10.440 CO522 | OLD OLDTOWN RD | | | |
| | | | | | 10.750 | BIBLE HILL LA | | | |
| | | | | | 11.253 | MAPLE CREST LA (PVT) | | | |
| | | | | | 11.350 | DAVIS HOLLOW RD (PVT) | | | |
| | | | | | 11.380 | DRAINAGE 36" RCP | | | |
| | | | | | 11.480 | DRAINAGE STRUC #01166X0 MILL RUN | | | |
| | | | | | 11.500 CO495 | CRESAP MILL RD | | | |
| | | | | | 11.610 CO540 | EAST WILSON RD | | | |
| | | | | | 12.180 | DRAINAGE STRUC #01252X0 TRIB TO MILL RUN | | | |
| | | | | | 12.460 | BELLE VISTA (PVT) | | | |
| | | | | | 12.570 | ABE LA (PVT) | | | |
| | | | | | 12.580 | DRAINAGE STRUC #01253X0 TRIB TO MILL RUN | | | |
| | | | | | 12.597 | JOY LA | | | |
| | | | | | 12.870 | SIERRA LA (PVT) | | | |
| | | | | | 12.975 | FAMILY LA | | | |
| | | | | | 13.070 | DOGWOOD LA (PVT) | | | |
| | | | | | 13.125 | PARROT EYES LA | | | |
| | | | | | 13.180 | BETHEL ASSEMBLY OF GOD | | | |
| | | | | | 13.190 | SNOWY LA | | | |
| | | | | | 13.255 | GINEVAN WAY | | | |
| | | | | | 13.360 | VERNON EST DR (PVT) | | | |
| | | | | | 13.590 CO540 | EAST WILSON RD | | | |
| | | | | | 13.590 CO743 | OPESSA ST | | | |
| | | | | | 13.824 | LEMUEL RD | | | |
| | | | | | 14.070 | OLDTOWN V.F.D. | | | |
| | | | | | 14.110 OP447 | KEYSER LA | | | |
| | | | | | 14.200 | OLDTOWN U.M.C. | | | |
| | RUR MAJ COLL | | | | 14.310 | | | | |
| | | | | | 14.310 CO775 | OLDTOWN CEMETERY RD | | | |
| | | | | | 14.350 | SPUR FR OLDTOWN CEMETERY RD | | | |

*A,B = UNIMPROVED; C = GRADED & DRAINED; D,E = SOIL, GRAVEL, STONE; F,G = LOW TYPE BITUMINOUS
H,I = HIGH TYPE BITUMINOUS; J = CONCRETE; K = BRICK; L = BLOCK

STATE HIGHWAY ADMINISTRATION OF MARYLAND
HIGHWAY INFORMATION SERVICES DIVISION
DATA SUPPORT GROUP

STATE HIGHWAY LOCATION REFERENCE

COUNTY: ALLEGANY

DISTRICT: 6

DATE: 12/31/08

ROUTE NUMBER: MD 51 CONTINUED

INVENTORY DIRECTION: EAST

ROUTE NAME: OLDTOWN RD

| STATE SYSTEM | FUNCTIONAL CLASS | MEDIAN TYPE | ACCESS CONTROL | NHS | MILEPOINT | MILEPOINT DESCRIPTION | MARKED LANES | SURFACE WIDTH/TYPE* | AADT |
|-----------------|------------------|--------------|----------------|---------|--------------|-----------------------------|--------------|---------------------|-------|
| STATE SECONDARY | R RUR MAJ COLL | NONE (UNDIV) | NONE | NOT NHS | 14.530 | JONES HILL RD | 2 | 22I | 3,591 |
| | | | | | 14.660 | DRAINAGE STRUC #01048X0 | | | |
| | | | | | 14.720 CO530 | BEAR HILL RD | | | |
| | | | | | 14.990 | DRAINAGE STRUC #01047X0 | | | |
| | | | | | 15.050 | | | | 2,101 |
| | | | | | 15.050 CO548 | WAGNER RD | | | |
| | | | | | 15.210 CO551 | HELENA DR | | | |
| | | | | | 15.430 | SHA SALT BIN | | | |
| | | | | | 15.800 CO551 | HELENA DR | | | |
| | | | | | 15.800 | LONG FARM RD | | | |
| | | | | | 15.940 CO531 | LOWER TOWN CREEK RD | | | |
| | | | | | 16.290 | DRAINAGE STRUC #01046X0 | | | |
| | | | | | 16.800 OP448 | TETER HILL RD | | | |
| | | | | | 17.420 CO552 | PACK HORSE RD | | | |
| | | | | | 17.900 | STRUC #1046 SAWPIT RUN | | | |
| | | | | | 18.280 | SAWPIT LA | | | |
| | | | | | 19.310 | BEGIN BRIDGE | | | |
| | | | | | 19.330 | STRUC #1047 TOWN CREEK | | | |
| | | | | | 19.350 | END BRIDGE | | | |
| | | | | | 19.400 CO553 | SOUTH END ROD & GUN CLUB RD | | | |
| | | | | | 19.710 CO539 | GREEN RIDGE RD | | | |
| | | | | | 19.989 | DRAINAGE STRUC #01045X0 | | | |
| | | | | | 20.010 CO556 | DAILEY RD | | | |
| | | | | | 20.880 | CRABTREE LA | | | |
| | | | | | 21.090 CO777 | KERNS CEMETERY RD | | | |
| | | | | | 21.670 CO665 | GORMAN RD | | | |
| | | | | | 21.690 CO555 | GORMAN RD | | | |
| | | | | | 21.900 CO607 | PURSLANE RD | | | |
| | | | | | 22.590 | COMERFORD DR | | | |
| | | | | | 22.710 CO834 | KIEFER RD | | | |
| | | | | | 22.840 | DRAINAGE STRUC #01043X0 | | | |
| | | | | | 22.980 CO616 | DAVID THOMAS RD | | | |
| | | | | | 23.140 | DRAINAGE STRUC #01042X0 | | | |
| | | | | | 23.451 | WALNUT WOODS WAY (PVT) | | | |
| | | | | | 23.510 | DRAINAGE STRUC #01041X0 | | | |

*A,B = UNIMPROVED; C = GRADED & DRAINED; D,E = SOIL,GRAVEL,STONE; F,G = LOW TYPE BITUMINOUS
H,I = HIGH TYPE BITUMINOUS; J = CONCRETE; K = BRICK; L = BLOCK

STATE HIGHWAY ADMINISTRATION OF MARYLAND
HIGHWAY INFORMATION SERVICES DIVISION
DATA SUPPORT GROUP

STATE HIGHWAY LOCATION REFERENCE

COUNTY: ALLEGANY
DISTRICT: 6
DATE: 12/31/08

ROUTE NUMBER: MD 51 CONTINUED

INVENTORY DIRECTION: EAST

ROUTE NAME: OLDTOWN RD

| STATE SYSTEM | FUNCTIONAL CLASS | MEDIAN TYPE | ACCESS CONTROL | NHS | MILEPOINT | MILEPOINT DESCRIPTION | MARKED LANES | SURFACE WIDTH/TYPE* | AADT |
|-----------------|------------------|--------------|----------------|---------|--------------|-----------------------------|--------------|---------------------|-------|
| STATE SECONDARY | R RUR MAJ COLL | NONE (UNDIV) | NONE | NOT NHS | 23.950 CO614 | SORRELL RD | 2 | 22I | 2,101 |
| | | | | | 23.960 CO615 | SULPHUR SPRING RD | | | |
| | | | | | 24.070 | | | | 1,471 |
| | | | | | 24.070 CO610 | MALCOLM RD | | | |
| | | | | | 24.093 | DRAINAGE STRUC #01040X0 | | | |
| | | | | | 24.890 | STRUC #1048 C&O CANAL | | | |
| | | | | | 24.930 OP198 | NO NAME | | | |
| | | | | | 25.090 | STRUC - R/R CROSSING | | | |
| | | | | | 25.280 | SPEED LIMIT 35 MPH | | | |
| | | | | | 25.430 | SIGN: ALLEGANY COUNTY | | | |
| | | | | | 25.430 | SIGN: MARYLAND WELCOMES YOU | | | |
| | | | | | 25.440 | BEGIN BRIDGE | | | |
| | | | | | 25.480 | STRUC #1049 POTOMAC RIVER | | | |
| | | | | | 25.530 | WEST VIRGINIA ST/L | | | |
| | | | | | 25.530 | END BRIDGE | | | |

ROUTE NUMBER: MD 51A

INVENTORY DIRECTION: NORTH

ROUTE NAME: S CENTRE ST

| STATE SYSTEM | FUNCTIONAL CLASS | MEDIAN TYPE | ACCESS CONTROL | NHS | MILEPOINT | MILEPOINT DESCRIPTION | MARKED LANES | SURFACE WIDTH/TYPE* | AADT |
|-----------------|------------------|--------------|----------------|---------|---------------|-----------------------|--------------|---------------------|-------|
| STATE SECONDARY | U URB OPA | NONE (UNDIV) | NONE | NOT NHS | 00.000 | | 1 | 11I | 3,291 |
| | | | | | 00.000 MD 51 | INDUSTRIAL BLVD | | | |
| | | | | | 00.040 MU3935 | WINSTON ST | | | |
| | | | | | 00.040 MU680 | S CENTRE ST (AHEAD) | | | |
| | | | | | 00.040 | TRAFFIC SIGNAL | | | |

ROUTE NUMBER: MD 51D

INVENTORY DIRECTION: SOUTH

ROUTE NAME: EVITTS CREEK DR

| STATE SYSTEM | FUNCTIONAL CLASS | MEDIAN TYPE | ACCESS CONTROL | NHS | MILEPOINT | MILEPOINT DESCRIPTION | MARKED LANES | SURFACE WIDTH/TYPE* | AADT |
|-----------------|------------------|--------------|----------------|---------|--------------|-----------------------|--------------|---------------------|------|
| STATE SECONDARY | R URB LOCAL | NONE (UNDIV) | NONE | NOT NHS | 00.000 | | 2 | 22I | 99 |
| | | | | | 00.000 MD639 | MESSICK RD (BACK) | | | |
| | | | | | 00.000 MD 51 | OLDTOWN RD | | | |

*A,B = UNIMPROVED; C = GRADED & DRAINED; D,E = SOIL, GRAVEL, STONE; F,G = LOW TYPE BITUMINOUS
H,I = HIGH TYPE BITUMINOUS; J = CONCRETE; K = BRICK; L = BLOCK

STATE HIGHWAY LOCATION REFERENCE

COUNTY: ALLEGANY
DISTRICT: 6
DATE: 12/31/08

ROUTE NUMBER: MD 51D CONTINUED

INVENTORY DIRECTION: SOUTH

ROUTE NAME: EVITTS CREEK DR

| STATE SYSTEM | FUNCTIONAL CLASS | MEDIAN TYPE | ACCESS CONTROL | NHS | MILEPOINT | MILEPOINT DESCRIPTION | MARKED LANES | SURFACE WIDTH/TYPE* | AADT |
|-----------------|------------------|--------------|----------------|---------|-----------|-----------------------|--------------|---------------------|------|
| STATE SECONDARY | R URB LOCAL | NONE (UNDIV) | NONE | NOT NHS | 00.000 | STOP SIGN | 2 | 22I | 99 |
| | | | | | 00.160 | | 2 | 30I | |
| | | | | | 00.180 | CUL DE SAC | | | |

ROUTE NUMBER: MD 51E

INVENTORY DIRECTION: SOUTH

ROUTE NAME: UHL HWY

| STATE SYSTEM | FUNCTIONAL CLASS | MEDIAN TYPE | ACCESS CONTROL | NHS | MILEPOINT | MILEPOINT DESCRIPTION | MARKED LANES | SURFACE WIDTH/TYPE* | AADT |
|-----------------|------------------|--------------|----------------|---------|--------------|--------------------------|--------------|---------------------|-------|
| STATE SECONDARY | R URB COLL | NONE (UNDIV) | NONE | NOT NHS | 00.000 | | 2 | 24I | 1,201 |
| | | | | | 00.000 MD 51 | OLDTOWN RD | | | |
| | | | | | 00.000 | STOP SIGN | | | |
| | | | | | 00.080 | | 2 | 22I | |
| | | | | | 00.080 | DRAINAGE STRUC #01056X0 | | | |
| | | | | | 00.140 OP182 | RUPPENCAMP RD | | | |
| | | | | | 00.150 | SPEED LIMIT 30 MPH | | | |
| | | | | | 00.430 | SPEED LIMIT 40 MPH | | | |
| | | | | | 00.450 | KNIPPENBERG RD (PVT) | | | |
| | | | | | 00.530 OP183 | MCDONALD RD | | | |
| | | | | | 00.570 | SLIDER LN (PVT) | | | |
| | | | | | 00.600 OP184 | IRONS MOUNTAIN RD | | | |
| | | | | | 00.630 CO647 | SUNSHINE DR | | | |
| | | | | | 00.830 CO629 | WING RIDGE DR | | | |
| | | | | | 00.850 OP188 | GOLDENS AVE | | | |
| | | | | | 00.940 CO819 | BLUE VALLEY RD | | | |
| | | | | | 01.040 | WILSON LA (PVT) | | | |
| | | | | | 01.160 | | 2 | 24I | |
| | | | | | 01.160 | YOUNG DR | | | |
| | | | | | 01.250 | SPRING LA (PVT) | | | |
| | | | | | 01.350 | DAVIS MEMORIAL U.M.C. | | | |
| | | | | | 01.470 | | 2 | 22I | |
| | | | | | 01.470 | FORT CUMBERLAND DR (PVT) | | | |
| | | | | | 01.600 | PINE TREE LA | | | |
| | | | | | 01.700 | SPRUCES LN (PVT) | | | |
| | | | | | 01.945 | BUCKHORN DR | | | |

*A,B = UNIMPROVED; C = GRADED & DRAINED; D,E = SOIL, GRAVEL, STONE; F,G = LOW TYPE BITUMINOUS
H,I = HIGH TYPE BITUMINOUS; J = CONCRETE; K = BRICK; L = BLOCK

STATE HIGHWAY LOCATION REFERENCE

COUNTY: ALLEGANY
DISTRICT: 6
DATE: 12/31/08

ROUTE NUMBER: MD 51E CONTINUED

INVENTORY DIRECTION: SOUTH

ROUTE NAME: UHL HWY

| STATE SYSTEM | FUNCTIONAL CLASS | MEDIAN TYPE | ACCESS CONTROL | NHS | MILEPOINT | MILEPOINT DESCRIPTION | MARKED LANES | SURFACE WIDTH/TYPE* | AADT |
|-----------------|------------------|--------------|----------------|---------|--------------|-----------------------------------|--------------|---------------------|-------|
| STATE SECONDARY | R URB COLL | NONE (UNDIV) | NONE | NOT NHS | 02.160 | | 2 | 24I | 1,201 |
| | | | | | 02.180 | GRADY DR | | | |
| | | | | | 02.240 | STOP SIGN | | | |
| | | | | | 02.240 MD 51 | OLDTOWN RD | | | |
| | | | | | 02.240 CO518 | PITTSBURGH PLATE GLASS RD (AHEAD) | | | |

ROUTE NUMBER: MD 51F

INVENTORY DIRECTION: NORTH

ROUTE NAME: BLUE VALLEY RD

| STATE SYSTEM | FUNCTIONAL CLASS | MEDIAN TYPE | ACCESS CONTROL | NHS | MILEPOINT | MILEPOINT DESCRIPTION | MARKED LANES | SURFACE WIDTH/TYPE* | AADT |
|-----------------|------------------|--------------|----------------|---------|--------------|-----------------------|--------------|---------------------|------|
| STATE SECONDARY | R URB LOCAL | NONE (UNDIV) | NONE | NOT NHS | 00.230 | | 2 | 24I | 99 |
| | | | | | 00.230 CO819 | BLUE VALLEY RD (BACK) | | | |
| | | | | | 00.330 | STOP SIGN | | | |
| | | | | | 00.330 MD 51 | OLDTOWN RD | | | |

ROUTE NUMBER: MD 53

INVENTORY DIRECTION: SOUTH

ROUTE NAME: WINCHESTER RD

| STATE SYSTEM | FUNCTIONAL CLASS | MEDIAN TYPE | ACCESS CONTROL | NHS | MILEPOINT | MILEPOINT DESCRIPTION | MARKED LANES | SURFACE WIDTH/TYPE* | AADT |
|-----------------|------------------|-------------|----------------|---------|-----------------|---|--------------|---------------------|--------|
| STATE SECONDARY | R URB OPA | CURBED | NONE | NOT NHS | 00.000 | | 3 | 42I | 12,261 |
| | | | | | 00.000 US 40AL | NATIONAL PIKE | | | |
| | | | | | 00.000 | TRAFFIC SIGNAL | | | |
| | | | | | 00.020 | SPUR TO US 40AL | | | |
| | | | | | 00.040 | | 4 | 52I | |
| | | | | | 00.040 | SPUR FR US 40AL | | | |
| | | | | | 00.070 MD949A | NO NAME | | | |
| | | | | | 00.070 | CROSSOVER | | | |
| | | | | | 00.090 | SPEED LIMIT 40 MPH | | | |
| | | | | NHS | 00.190 | | | | |
| | | | | | 00.190 IS 68 | NATIONAL FREEWAY | | | |
| | | | | | 00.190 | STRUC #1117 | | | |
| | | | | | 00.190 | EXIT #39 | | | |
| | | | | | 00.240 RP 68- 5 | RAMP 5 FR MD 53 SB TO RAMP 4 (TO IS 68) | | | |

*A,B = UNIMPROVED; C = GRADED & DRAINED; D,E = SOIL, GRAVEL, STONE; F,G = LOW TYPE BITUMINOUS
H,I = HIGH TYPE BITUMINOUS; J = CONCRETE; K = BRICK; L = BLOCK

STATE HIGHWAY LOCATION REFERENCE

COUNTY: ALLEGANY
DISTRICT: 6
DATE: 12/31/08

ROUTE NUMBER: MD 53 CONTINUED

INVENTORY DIRECTION: SOUTH

ROUTE NAME: WINCHESTER RD

| STATE SYSTEM | FUNCTIONAL CLASS | MEDIAN TYPE | ACCESS CONTROL | NHS | MILEPOINT | MILEPOINT DESCRIPTION | MARKED LANES | SURFACE WIDTH/TYPE* | AADT |
|-----------------|------------------|--------------------|----------------|-----|-----------------|---|--------------|---------------------|--------|
| STATE SECONDARY | R URB OPA | CURBED | NONE | NHS | 00.240 | CROSSOVER | 4 | 52I | 12,261 |
| | | | | | 00.240 | DRAINAGE CBC 6'X100'X5' | | | |
| | | | | | 00.270 RP 68- 4 | RAMP 4 FR MD 53 NB TO IS 68 EB | | | |
| | | | | | 00.287 | DRAINAGE STRUC #01167X0 | | | |
| | | | | | 00.290 CO330 | OLD MC DONALD RD | | | |
| | | | | | 00.290 | CROSSOVER | | | |
| | | | | | 00.410 CO326 | RICHARD WAY | | | |
| | | | | | 00.410 | CROSSOVER | | | |
| | | | | | 00.445 | SPUR TO BRADDOCK SQUARE SHOPPING CENTER | | | |
| | | | | | 00.460 | ENT TO BRADDOCK SQUARE | | | |
| | | | | | 00.460 | TRAFFIC SIGNAL | | | |
| | | | | | 00.477 | SPUR FR BRADDOCK SQUARE | | | |
| | | | | | 00.610 | SPUR FR MD 658 | | | |
| STATE PRIMARY | | | | | 00.630 | | 3 | 38I | 13,531 |
| | | | | | 00.630 MD658 | VOCKE RD | | | |
| | | | | | 00.630 | ENT TO BRADDOCK SQUARE | | | |
| | | | | | 00.630 | TRAFFIC SIGNAL | | | |
| | | | | | 00.630 | CROSSOVER | | | |
| | | | | | 00.680 | | 4 | 52I | |
| | | CENTER TLA (UNDIV) | | | 00.700 | | 4 | 48I | |
| | | NONE (UNDIV) | | | 00.740 | | 4 | 44I | |
| | | | | | 00.740 | TRESTLE BRIDGE RD (PVT) | | | |
| | | | | | 00.760 | SPUR FR COUNTRY CLUB MALL | | | |
| | | | | | 00.780 | ENT TO COUNTRY CLUB MALL | | | |
| | | PAINTED | | | 00.830 | | 4 | 48I | |
| | | NONE (UNDIV) | | | 00.880 | | | | |
| | | | | | 00.895 | SPUR FR COUNTRY CLUB MALL | | | |
| | | PAINTED | | | 00.920 | | | | |
| | | | | | 00.920 | ENT TO COUNTRY CLUB MALL | | | |
| | | | | | 00.920 | TRAFFIC SIGNAL | | | |
| | | | | | 00.942 | SPUR TO COUNTRY CLUB MALL | | | |
| | | NONE (UNDIV) | | | 00.955 | | 3 | 48I | |
| | | PAINTED | | | 00.990 | | 2 | 30I | |
| | | | | | 00.990 | SPEALMAN RD (PVT) | | | |

*A,B = UNIMPROVED; C = GRADED & DRAINED; D,E = SOIL, GRAVEL, STONE; F,G = LOW TYPE BITUMINOUS
H,I = HIGH TYPE BITUMINOUS; J = CONCRETE; K = BRICK; L = BLOCK

STATE HIGHWAY ADMINISTRATION OF MARYLAND
HIGHWAY INFORMATION SERVICES DIVISION
DATA SUPPORT GROUP

STATE HIGHWAY LOCATION REFERENCE

COUNTY: ALLEGANY

DISTRICT: 6

DATE: 12/31/08

ROUTE NUMBER: MD 53 CONTINUED

INVENTORY DIRECTION: SOUTH

ROUTE NAME: WINCHESTER RD

| STATE SYSTEM | FUNCTIONAL CLASS | MEDIAN TYPE | ACCESS CONTROL | NHS | MILEPOINT | MILEPOINT DESCRIPTION | MARKED LANES | SURFACE WIDTH/TYPE* | AADT |
|---------------|------------------|--------------|----------------|-----|--------------|-----------------------------|--------------|---------------------|--------|
| STATE PRIMARY | R URB OPA | PAINTED | NONE | NHS | 01.016 | DRAINAGE STRUC #01160X0 | 2 | 30I | 13,531 |
| | | | | | 01.020 | | 2 | 28I | |
| | | | | | 01.040 | | 2 | 26I | |
| | | NONE (UNDIV) | | | 01.075 | | 2 | 24I | |
| | | | | | 01.090 | DRAINAGE STRUC #01039X0 | | | |
| | | | | | 01.100 OP 77 | STONE POINT RD | | | |
| | | | | | 01.310 OP 79 | OAKLEAF DR | | | |
| | | | | | 01.600 CO627 | FRITZ DR | | | |
| | | | | | 01.720 OP435 | QUARRY RIDGE RD | | | |
| | | | | | 01.730 CO626 | TRESCHER HEIGHTS DR | | | |
| | | | | | 01.790 | MVA | | | |
| | | | | | 01.964 | SPEED LIMIT 40 MPH | | | |
| | | | | | 02.010 MD951 | VINE ST | | | |
| | | | | | 02.180 OP444 | MRI RD | | | |
| | | | | | 02.185 | | | | 12,871 |
| | | | | | 02.185 MD951 | VINE ST | | | |
| | | | | | 02.250 | SPUR TO BLUE JAY DR | | | |
| | | | | | 02.270 OP424 | BLUE JAY DR | | | |
| | | | | | 02.500 | STRUC #1051 WARRIOR RUN | | | |
| | | | | | 02.760 | SIGN: CRESAPTOWN | | | |
| | | | | | 02.780 | SPEED LIMIT 30 MPH | | | |
| | | | | | 02.990 CO276 | CRADDOCK RD | | | |
| | | | | | 03.010 | | 2 | 26I | |
| | | | | | 03.010 | STRUC #1052 WARRIOR RUN | | | |
| | | | | | 03.030 OP 73 | WINTERS LA | | | |
| | | | | | 03.090 | DRAINAGE STRUC #01037X0 | | | |
| | | | | | 03.100 CO275 | FIR TREE LA | | | |
| | | | | | 03.120 | | 2 | 28I | 5,341 |
| | | | | | 03.120 MD636 | WARRIOR DR | | | |
| | | | | | 03.140 | CRESAPTOWN CIVIC IMP CENTER | | | |
| | | | | | 03.240 | | 1 | 28I | |
| | | | | | 03.240 CO270 | BRANT RD | | | |
| | | | | | 03.260 | | 1 | 18I | |
| | | | | | 03.281 | | 1 | 12I | |
| | | | | | 03.310 | SPUR TO US 220 | | | |

*A,B = UNIMPROVED; C = GRADED & DRAINED; D,E = SOIL, GRAVEL, STONE; F,G = LOW TYPE BITUMINOUS
H,I = HIGH TYPE BITUMINOUS; J = CONCRETE; K = BRICK; L = BLOCK

STATE HIGHWAY LOCATION REFERENCE

COUNTY: ALLEGANY

DISTRICT: 6

DATE: 12/31/08

ROUTE NUMBER: MD 53 CONTINUED

INVENTORY DIRECTION: SOUTH

ROUTE NAME: WINCHESTER RD

| STATE SYSTEM | FUNCTIONAL CLASS | MEDIAN TYPE | ACCESS CONTROL | NHS | MILEPOINT | MILEPOINT DESCRIPTION | MARKED LANES | SURFACE WIDTH/TYPE* | AADT |
|---------------|------------------|--------------|----------------|-----|--------------|-----------------------|--------------|---------------------|-------|
| STATE PRIMARY | R URB OPA | NONE (UNDIV) | NONE | NHS | 03.330 | TRAFFIC SIGNAL | 1 | 12I | 5,341 |
| | | | | | 03.330 US220 | MCMULLEN HWY | | | |
| | | | | | 03.330 CO239 | WINCHESTER RD (AHEAD) | | | |

ROUTE NUMBER: MD 55

INVENTORY DIRECTION: EAST

ROUTE NAME: VALE SUMMIT RD

| STATE SYSTEM | FUNCTIONAL CLASS | MEDIAN TYPE | ACCESS CONTROL | NHS | MILEPOINT | MILEPOINT DESCRIPTION | MARKED LANES | SURFACE WIDTH/TYPE* | AADT |
|-----------------|------------------|--------------|----------------|---------|--------------|-------------------------------------|--------------|---------------------|-------|
| STATE SECONDARY | R RUR MAJ COLL | NONE (UNDIV) | NONE | NOT NHS | 00.000 | | 2 | 24I | 2,501 |
| | | | | | 00.000 CO681 | CABIN RUN RD (BACK) | | | |
| | | | | | 00.000 MD 36 | NEW GEORGES CREEK RD | | | |
| | | | | | 00.000 | STOP SIGN | | | |
| | | | | | 00.030 | SPUR FR MD 36 | | | |
| | | | | | 00.090 CO107 | BURNING MINES RD | | | |
| | | | | | 00.280 CO109 | POMPEY SMASH RD | | | |
| | | | | | 00.360 CO114 | CAIN CIR | | | |
| | | | | | 00.370 | SPEED LIMIT 45 MPH | | | |
| | | | | | 00.370 | SIGN: VALE SUMMIT | | | |
| | | | | | 00.440 CO114 | CAIN CIR | | | |
| | | | | | 00.570 CO109 | POMPEY SMASH RD | | | |
| | | | | | 00.780 | VALE SUMMIT UNITED METHODIST CHURCH | | | |
| | | | | | 00.830 | DRAINAGE STRUC #01079X0 | | | |
| | | | | | 00.840 CO117 | OLD LOARTOWN RD | | | |
| | | | | | 00.960 | SPEED LIMIT 50 MPH | | | |
| | | | | | 00.990 CO115 | LOARTOWN RD | | | |
| | | | | | 01.080 | DRAINAGE STRUC #01080X0 | | | |
| | | | | | 01.090 CO118 | MONTEL RD | | | |
| | | | | | 01.433 | HICKORY RIDGE LN | | | |
| | | | | | 01.630 | DRAINAGE STRUC #01081X0 | | | |
| | | | | | 01.740 CO831 | HARWOOD DR | | | |
| | | | | | 02.020 | STRUC #1053 BRADDOCK RUN | | | |
| | | | | | 02.020 CO119 | FATKIN RD | | | |
| | URB MINOR ART | | | | 02.280 | | | | |

*A,B = UNIMPROVED; C = GRADED & DRAINED; D,E = SOIL, GRAVEL, STONE; F,G = LOW TYPE BITUMINOUS
H,I = HIGH TYPE BITUMINOUS; J = CONCRETE; K = BRICK; L = BLOCK

STATE HIGHWAY LOCATION REFERENCE

COUNTY: ALLEGANY

DISTRICT: 6

DATE: 12/31/08

ROUTE NUMBER: MD 55 CONTINUED

INVENTORY DIRECTION: EAST

ROUTE NAME: VALE SUMMIT RD

| STATE SYSTEM | FUNCTIONAL CLASS | MEDIAN TYPE | ACCESS CONTROL | NHS | MILEPOINT | MILEPOINT DESCRIPTION | MARKED LANES | SURFACE WIDTH/TYPE* | AADT |
|-----------------|------------------|--------------|----------------|---------|----------------|-----------------------|--------------|---------------------|-------|
| STATE SECONDARY | R URB MINOR ART | NONE (UNDIV) | NONE | NOT NHS | 02.280 IS 68 | NATIONAL FREEWAY | 2 | 24I | 2,501 |
| | | | | | 02.280 | STRUC #1115 | | | |
| | | | | | 02.308 | SMALL STRUC #01082R0 | | | |
| | | | | | 02.318 | LASHLEY DR | | | |
| | | | | | 02.480 | | | | 3,391 |
| | | | | | 02.480 CO139 | CLARYSVILLE RD | | | |
| | | | | | 02.520 | SPUR TO US 40AL | | | |
| | | | | | 02.520 | SPUR FR US 40AL | | | |
| | | | | | 02.530 | STOP SIGN | | | |
| | | | | | 02.530 US 40AL | NATIONAL PIKE | | | |

ROUTE NUMBER: MD 61

INVENTORY DIRECTION: NORTH

ROUTE NAME: CANAL PKWY

| STATE SYSTEM | FUNCTIONAL CLASS | MEDIAN TYPE | ACCESS CONTROL | NHS | MILEPOINT | MILEPOINT DESCRIPTION | MARKED LANES | SURFACE WIDTH/TYPE* | AADT |
|-----------------|------------------|--------------|----------------|---------|---------------|---------------------------|--------------|---------------------|--------|
| STATE SECONDARY | U URB MINOR ART | NONE (UNDIV) | NONE | NOT NHS | 00.000 | | 2 | 24J | 11,500 |
| | | | | | 00.000 | WEST VIRGINIA ST/L | | | |
| | | | | | 00.000 | BEGIN BRIDGE | | | |
| | | | | | 00.030 | STRUC #1065 POTOMAC RIVER | | | |
| | | | | | 00.030 | SPEED LIMIT 40 MPH | | | |
| | | | | | 00.080 | | 2 | 24I | |
| | | | | | 00.080 | END BRIDGE | | | |
| | | | | | 00.120 | | 2 | 24K | |
| | | | | | 00.120 | BEGIN BRIDGE | | | |
| | | | | | 00.130 | STRUC #1172 C&O CANAL | | | |
| | | | | | 00.140 | | 2 | 24I | |
| | | | | | 00.140 | END BRIDGE | | | |
| | | PAINTED | | | 00.230 | | | | |
| | | UNPROTECTED | | | 00.250 | | | | |
| | | NONE (UNDIV) | | | 00.300 | | | | |
| | | | | | 00.320 | SPUR TO RIVER AVE | | | |
| | | | | | 00.350 MU3040 | RIVER AVE | | | |
| | | | | | 00.350 MU 10 | GARDEN VIEW DR | | | |
| | | UNPROTECTED | | | 00.390 | | | | |

*A,B = UNIMPROVED; C = GRADED & DRAINED; D,E = SOIL, GRAVEL, STONE; F,G = LOW TYPE BITUMINOUS
H,I = HIGH TYPE BITUMINOUS; J = CONCRETE; K = BRICK; L = BLOCK

STATE HIGHWAY ADMINISTRATION OF MARYLAND
HIGHWAY INFORMATION SERVICES DIVISION
DATA SUPPORT GROUP

STATE HIGHWAY LOCATION REFERENCE

COUNTY: ALLEGANY
DISTRICT: 6
DATE: 12/31/08

ROUTE NUMBER: MD 61 CONTINUED

INVENTORY DIRECTION: NORTH

ROUTE NAME: CANAL PKWY

| STATE SYSTEM | FUNCTIONAL CLASS | MEDIAN TYPE | ACCESS CONTROL | NHS | MILEPOINT | MILEPOINT DESCRIPTION | MARKED LANES | SURFACE WIDTH/TYPE* | AADT |
|-----------------|------------------|------------------|----------------|---------|---------------|-------------------------|--------------|---------------------|--------|
| STATE SECONDARY | U URB MINOR ART | UNPROTECTED | NONE | NOT NHS | 00.580 MU1141 | ELIZABETH ST | 2 | 24I | 11,500 |
| | | NONE (UNDIV) | | | 00.580 | CROSSOVER | | | |
| | | | | | 00.660 | | | | |
| | | | | | 00.660 MU1131 | W ELDER ST | | | |
| | | | | | 00.660 | CROSSOVER | | | |
| | | UNPROTECTED | | | 00.710 | | | | |
| | | NONE (UNDIV) | | | 00.780 | | | | |
| | | | | | 00.780 | SIGN: CANAL PARKWAY | | | |
| | | | | | 01.050 | DRAINAGE STRUC #01141X0 | | | |
| | | | | | 01.660 | R/R SPUR | | | |
| | | UNPROTECTED | | | 01.670 | | 2 | 27I | |
| | | | | | 01.670 | MD 61 SB/L | | | |
| | | POSITIVE BARRIER | | | 01.700 | | | | |
| | | | | | 01.700 | SPUR FR MD 61 SB/L | | | |
| | | | | | 01.710 MD 51 | INDUSTRIAL BLVD | | | |
| | | | | | 01.710 | STRUC #1092 | | | |
| | | | | | 01.720 | | 2 | 30I | |
| | | | | | 01.830 | SPUR TO WINEOW ST #2 | | | |
| | | | | | 01.850 | SPUR FR WINEOW ST #2 | | | |
| | | | | | 01.940 MD 51 | INDUSTRIAL BLVD | | | |

ROUTE NUMBER: MD 135

INVENTORY DIRECTION: EAST

ROUTE NAME: PRATT ST

| STATE SYSTEM | FUNCTIONAL CLASS | MEDIAN TYPE | ACCESS CONTROL | NHS | MILEPOINT | MILEPOINT DESCRIPTION | MARKED LANES | SURFACE WIDTH/TYPE* | AADT |
|-----------------|------------------|--------------|----------------|---------|---------------|-----------------------|--------------|---------------------|-------|
| STATE SECONDARY | U URB OPA | NONE (UNDIV) | NONE | NOT NHS | 00.000 | | 2 | 20I | 3,591 |
| | | | | | 00.000 | GARRETT CO/L | | | |
| | | | | | 00.000 | SPEED LIMIT 30 MPH | | | |
| | | | | | 00.060 | | | | 6,131 |
| | | | | | 00.060 MD135D | MASTELLER RD | | | |
| | | | | | 00.320 | | 2 | 24I | |
| | | | | | 00.550 | | 2 | 20I | |
| | | | | | 00.615 | | 2 | 24I | |
| | | | | | 00.710 | SIGN: LUKE | | | |

*A,B = UNIMPROVED; C = GRADED & DRAINED; D,E = SOIL, GRAVEL, STONE; F,G = LOW TYPE BITUMINOUS
H,I = HIGH TYPE BITUMINOUS; J = CONCRETE; K = BRICK; L = BLOCK

STATE HIGHWAY ADMINISTRATION OF MARYLAND
HIGHWAY INFORMATION SERVICES DIVISION
DATA SUPPORT GROUP

STATE HIGHWAY LOCATION REFERENCE

COUNTY: ALLEGANY
DISTRICT: 6
DATE: 12/31/08

ROUTE NUMBER: MD 135 CONTINUED
INVENTORY DIRECTION: EAST
ROUTE NAME: PRATT ST

| STATE SYSTEM | FUNCTIONAL CLASS | MEDIAN TYPE | ACCESS CONTROL | NHS | MILEPOINT | MILEPOINT DESCRIPTION | MARKED LANES | SURFACE WIDTH/TYPE* | AADT |
|-----------------|------------------|--------------|----------------|---------|---------------|------------------------------|--------------|---------------------|-------|
| STATE SECONDARY | U URB OPA | NONE (UNDIV) | NONE | NOT NHS | 00.740 | SPEED LIMIT 25 MPH | 2 | 24I | 6,131 |
| | | | | | 00.770 | | 2 | 26I | |
| | | | | | 00.770 MU 30 | GRANT ST | | | |
| | | | | | 00.850 | | 2 | 28I | |
| | | | | | 00.890 OP483 | CROMWELL ST | | | |
| | | | | | 00.950 MU 52 | LEE ST #2 | | | |
| | | | | | 00.985 | STRUC #01178R0 | | | |
| | | PAINTED | | | 01.040 | | 2 | 22I | |
| | | | | | 01.064 | LUKE POST OFFICE | | | |
| | | NONE (UNDIV) | | | 01.080 | | | | |
| | | | | | 01.080 OP484 | POTOMAC AVE | | | |
| | | | | | 01.080 | TRAFFIC SIGNAL | | | |
| | | | | | 01.095 | | 2 | 28I | |
| | R | | | | 01.190 | | 2 | 24I | |
| | | | | | 01.190 | OUT CORP LMTS LUKE | | | |
| | | | | | 01.230 | SIGN: WELCOME TO LUKE | | | |
| NAME: CHURCH ST | U | | | | 01.510 | IN CORP LMTS WESTERNPORT | | | |
| | | | | | 01.530 | SIGN: WELCOME TO WESTERNPORT | | | |
| | | | | | 01.586 | DRAINAGE STRUC #01112R0 | | | |
| | | PAINTED | | | 01.635 | | | | |
| | | CURBED | | | 01.735 | | 2 | 32I | |
| | | | | | 01.780 | | 2 | 24I | |
| | | | | | 01.790 | SPUR FR MD 36 | | | |
| | | NONE (UNDIV) | | | 01.810 | | | | 6,681 |
| | | | | | 01.810 MD 36 | NEW GEORGES CREEK RD | | | |
| | | | | | 01.810 | TRAFFIC SIGNAL | | | |
| | | PAINTED | | | 01.830 | | | | |
| | | | | | 01.830 | STRUC #1082 GEORGES CREEK | | | |
| | | | | | 01.830 | SPUR TO MD 36 | | | |
| | | | | | 01.835 | BEGIN BRIDGE | | | |
| | | | | | 01.858 | END BRIDGE | | | |
| | | NONE (UNDIV) | | | 01.870 | | | | |
| | | | | | 01.870 MU8060 | ALLEY #6 | | | |
| | | | | | 01.870 | R/R #CSX 832 524 J | | | |
| | | CURBED | | | 01.880 | | 2 | 26I | |

*A,B = UNIMPROVED; C = GRADED & DRAINED; D,E = SOIL, GRAVEL, STONE; F,G = LOW TYPE BITUMINOUS
H,I = HIGH TYPE BITUMINOUS; J = CONCRETE; K = BRICK; L = BLOCK

STATE HIGHWAY ADMINISTRATION OF MARYLAND
HIGHWAY INFORMATION SERVICES DIVISION
DATA SUPPORT GROUP

STATE HIGHWAY LOCATION REFERENCE

COUNTY: ALLEGANY
DISTRICT: 6
DATE: 12/31/08

ROUTE NUMBER: MD 135 CONTINUED

INVENTORY DIRECTION: EAST

ROUTE NAME: CHURCH ST

| STATE SYSTEM | FUNCTIONAL CLASS | MEDIAN TYPE | ACCESS CONTROL | NHS | MILEPOINT | MILEPOINT DESCRIPTION | MARKED LANES | SURFACE WIDTH/TYPE* | AADT |
|-----------------|------------------|--------------|----------------|---------|---------------|-------------------------------|--------------|---------------------|-------|
| STATE SECONDARY | U URB OPA | CURBED | NONE | NOT NHS | 01.880 MD937 | MAIN ST | 2 | 26I | 6,681 |
| | | PAINTED | | | 01.880 MU300 | MARYLAND AVE | | | |
| | | | | | 01.910 | | 2 | 28I | |
| | | | | | 01.930 | | 2 | 24I | |
| | | NONE (UNDIV) | | | 01.942 | | | | |
| | | | | | 01.980 | ST. PETERS CHURCH | | | |
| | | | | | 02.040 MU9012 | 1ST ST (#2) | | | |
| | | | | | 02.040 MU420 | RIVER RD | | | |
| | | | | | 02.125 | WESTERNPORT ELEMENTARY SCHOOL | | | |
| | | | | | 02.260 MU420 | RIVER RD | | | |
| | | | | | 02.370 | SIGN: WELCOME TO LUKE | | | |
| | | | | | 02.390 | SPEED LIMIT 35 MPH | | | |
| | | | | | 02.420 | | 2 | 26I | |
| | R RUR MINOR ART | | | | 02.430 | | | | |
| | | | | | 02.430 | OUT CORP LMTS WESTERNPORT | | | |
| | | | | | 02.580 | | 2 | 24I | |
| | | | | | 02.810 | SPEED LIMIT 50 MPH | | | |
| | | | | | 03.433 | RAVENS CROFT RD | | | |
| | | | | | 04.145 | DRAINAGE STRUC #01077X0 | | | |
| | | | | | 04.332 | DRAINAGE STRUC #01076X0 | | | |
| | | | | | 04.580 | DRAINAGE STRUC #01075X0 | | | |
| | URB OPA | | | | 05.080 | | | | |
| | | | | | 05.080 | DRAINAGE STRUC #01074X0 | | | |
| | | | | | 05.314 | DRAINAGE STRUC #01171X0 | | | |
| | | | | | 05.502 | DRAINAGE STRUC #01172X0 | | | |
| | | | | | 05.750 | NELLS LANE SW | | | |
| | | | | | 05.860 | DRAINAGE STRUC #01073X0 | | | |
| | | | | | 05.880 | MATTS LA | | | |
| | | | | | 06.230 OP 74 | RED MAPLE RD SW | | | |
| | | | | | 06.290 OP 75 | NO NAME | | | |
| | | | | | 06.420 | ALLEGANY BAPTIST TEMPLE | | | |
| | | | | | 06.580 | SPEED LIMIT 30 MPH | | | |
| | | | | | 06.630 | SIGN: MC COOLE | | | |
| | | | | | 06.650 | SPUR TO MD 135A | | | |

NAME: MCCOOLE
WESTERNPORT RD

*A,B = UNIMPROVED; C = GRADED & DRAINED; D,E = SOIL, GRAVEL, STONE; F,G = LOW TYPE BITUMINOUS
H,I = HIGH TYPE BITUMINOUS; J = CONCRETE; K = BRICK; L = BLOCK

STATE HIGHWAY ADMINISTRATION OF MARYLAND
HIGHWAY INFORMATION SERVICES DIVISION
DATA SUPPORT GROUP

STATE HIGHWAY LOCATION REFERENCE

COUNTY: ALLEGANY
DISTRICT: 6
DATE: 12/31/08

ROUTE NUMBER: MD 135 CONTINUED

INVENTORY DIRECTION: EAST

ROUTE NAME: MCCOOLE WESTERNPORT RD

| STATE SYSTEM | FUNCTIONAL CLASS | MEDIAN TYPE | ACCESS CONTROL | NHS | MILEPOINT | MILEPOINT DESCRIPTION | MARKED LANES | SURFACE WIDTH/TYPE* | AADT |
|-----------------|------------------|--------------|----------------|---------|---------------|-------------------------|--------------|---------------------|-------|
| STATE SECONDARY | R URB LOCAL | NONE (UNDIV) | NONE | NOT NHS | 06.670 | | 2 | 24I | 6,571 |
| | | | | | 06.670 MD135A | NO NAME | | | |
| | | | | | 06.700 | DRAINAGE STRUC #01173X0 | | | |
| | | | | | 06.910 CO226 | DORCHESTER AVE | | | |
| | | | | | 07.020 MD135B | PAXTON ST | | | |
| | | | | | 07.090 US220 | MCMULLEN HWY | | | |
| | | | | | 07.090 | STRUC #1060 | | | |
| | | | | | 07.130 CO710 | GOLDEN CROSS ST | | | |
| | | | | | 07.130 CO219 | QUEENS POINT RD (AHEAD) | | | |

ROUTE NUMBER: MD 135A

INVENTORY DIRECTION: NORTH

ROUTE NAME: NO NAME

| STATE SYSTEM | FUNCTIONAL CLASS | MEDIAN TYPE | ACCESS CONTROL | NHS | MILEPOINT | MILEPOINT DESCRIPTION | MARKED LANES | SURFACE WIDTH/TYPE* | AADT |
|-----------------|------------------|--------------|----------------|---------|--------------|------------------------|--------------|---------------------|-------|
| STATE SECONDARY | R URB OPA | PAINTED | NONE | NOT NHS | 00.000 | | 2 | 29I | 2,002 |
| | | | | | 00.000 MD135 | MCCOOLE WESTERNPORT RD | | | |
| | | | | | 00.000 | STOP SIGN | | | |
| | | | | | 00.020 | | 2 | 26I | |
| | | | | | 00.020 | SPUR TO MD 135 | | | |
| | | NONE (UNDIV) | | | 00.040 | | 2 | 24I | |
| | | | | | 00.090 CO227 | MC COOLE DR | | | |
| | | | | | 00.100 | SPEED LIMIT 40 MPH | | | |
| | | | | | 00.130 | MCCOOLE V.F.D. CO 23 | | | |
| | | | | | 00.230 US220 | MCMULLEN HWY | | | |
| | | | | | 00.230 | STRUC #1059 | | | |
| | | | | | 00.490 CO228 | BURKE HILL RD | | | |
| | | | | | 00.760 | SPUR TO US 220 | | | |
| | | | | | 00.780 US220 | MCMULLEN HWY | | | |
| | | | | | 00.780 CO229 | RED ROCK LA (AHEAD) | | | |
| | | | | | 00.780 | STOP SIGN | | | |

*A,B = UNIMPROVED; C = GRADED & DRAINED; D,E = SOIL, GRAVEL, STONE; F,G = LOW TYPE BITUMINOUS
H,I = HIGH TYPE BITUMINOUS; J = CONCRETE; K = BRICK; L = BLOCK

STATE HIGHWAY LOCATION REFERENCE

COUNTY: ALLEGANY
DISTRICT: 6
DATE: 12/31/08

ROUTE NUMBER: MD 135B
INVENTORY DIRECTION: NORTH
ROUTE NAME: PAXTON ST

| STATE SYSTEM | FUNCTIONAL CLASS | MEDIAN TYPE | ACCESS CONTROL | NHS | MILEPOINT | MILEPOINT DESCRIPTION | MARKED LANES | SURFACE WIDTH/TYPE* | AADT |
|-----------------|------------------|--------------|----------------|---------|--------------|------------------------|--------------|---------------------|-------|
| STATE SECONDARY | R URB LOCAL | NONE (UNDIV) | NONE | NOT NHS | 00.000 | | 2 | 27I | 1,899 |
| | | | | | 00.000 MD135 | MCCOOLE WESTERNPORT RD | | | |
| | | | | | 00.060 | | 2 | 26I | |
| | | | | | 00.060 CO225 | CHESAPEAKE AVE | | | |
| | | | | | 00.110 US220 | MCMULLEN HWY | | | |
| | | | | | 00.110 CO278 | CHESAPEAKE AVE (AHEAD) | | | |
| | | | | | 00.110 | STOP SIGN | | | |

ROUTE NUMBER: MD 135D
INVENTORY DIRECTION: EAST
ROUTE NAME: MASTELLER RD

| STATE SYSTEM | FUNCTIONAL CLASS | MEDIAN TYPE | ACCESS CONTROL | NHS | MILEPOINT | MILEPOINT DESCRIPTION | MARKED LANES | SURFACE WIDTH/TYPE* | AADT |
|-----------------|------------------|--------------|----------------|---------|--------------|---------------------------|--------------|---------------------|------|
| STATE SECONDARY | U URB LOCAL | NONE (UNDIV) | NONE | NOT NHS | 00.000 | | 2 | 32I | 99 |
| | | | | | 00.000 MD135 | PRATT ST | | | |
| | | | | | 00.000 | STOP SIGN | | | |
| | | | | | 00.010 | BEGIN BRIDGE | | | |
| | | | | | 00.020 | STRUC #1134 POTOMAC RIVER | | | |
| | | | | | 00.020 | WEST VIRGINIA ST/L | | | |

ROUTE NUMBER: MD 144
INVENTORY DIRECTION: EAST
ROUTE NAME: NAVES CROSSROAD

| STATE SYSTEM | FUNCTIONAL CLASS | MEDIAN TYPE | ACCESS CONTROL | NHS | MILEPOINT | MILEPOINT DESCRIPTION | MARKED LANES | SURFACE WIDTH/TYPE* | AADT |
|-----------------|------------------|--------------|----------------|---------|--------------|-------------------------|--------------|---------------------|-------|
| STATE SECONDARY | R URB MINOR ART | NONE (UNDIV) | NONE | NOT NHS | 00.000 | | 2 | 32I | 7,220 |
| | | | | | 00.000 MD807 | BEDFORD RD | | | |
| | | | | | 00.000 | STOP SIGN | | | |
| | | | | | 00.064 | DRAINAGE STRUC #01241X0 | | | |
| | | | | | 00.070 | | 2 | 24I | |
| | | | | | 00.130 CO437 | SHADES LA | | | |
| | | | | | 00.130 CO757 | MORNINGSIDE DR | | | |
| | | | | | 00.150 | SPEED LIMIT 40 MPH | | | |
| | | | | | 00.240 | DRAINAGE: 36" CMP | | | |
| | | | | | 00.260 | LINDER LA (PVT) | | | |

*A,B = UNIMPROVED; C = GRADED & DRAINED; D,E = SOIL, GRAVEL, STONE; F,G = LOW TYPE BITUMINOUS
H,I = HIGH TYPE BITUMINOUS; J = CONCRETE; K = BRICK; L = BLOCK

STATE HIGHWAY LOCATION REFERENCE

COUNTY: ALLEGANY
DISTRICT: 6
DATE: 12/31/08

ROUTE NUMBER: MD 144 CONTINUED

INVENTORY DIRECTION: EAST

ROUTE NAME: NAVES CROSSROAD

| STATE SYSTEM | FUNCTIONAL CLASS | MEDIAN TYPE | ACCESS CONTROL | NHS | MILEPOINT | MILEPOINT DESCRIPTION | MARKED LANES | SURFACE WIDTH/TYPER* | AADT |
|-------------------|------------------|--------------|----------------|---------|-----------------|--|--------------|----------------------|-------|
| STATE SECONDARY | R URB MINOR ART | NONE (UNDIV) | NONE | NOT NHS | 00.280 CO782 | HIGHLAND DR | 2 | 24I | 7,220 |
| | U | | | | 00.347 | STRUC #01237R0 | | | |
| | | | | | 00.380 RP 68- 6 | RAMP 6 FR MD 144 SB TO RAMP 7 (TO IS 68) | | | |
| | | | | | 00.380 | IN CORP LIMITS OF CUMBERLAND | | | |
| | | | | | 00.460 RP 68- 7 | RAMP 7 FR MD 144 NB TO IS 68 WB | | | |
| | | | | | 00.470 RP 68- 4 | RAMP 4 FR IS 68 WB TO MD 144 NB | | | |
| | | | | | 00.496 | DRAINAGE #01246X0 | | | |
| | | | | | 00.500 CO453 | EASTMAN RD | | | |
| | | | | | 00.530 | PARK & RIDE | | | |
| NAME: CHRISTIE RD | | | | | 00.570 MD807A | NAVES CROSS RD | | | |
| | | | | | 00.570 | STOP SIGN | | | |
| | | | | | 00.610 | DRAINAGE CBC - 8'X90'X6' STRUC #01238X0 | | | |
| | | | | | 00.660 IS 68 | NATIONAL FREEWAY | | | |
| | | | | | 00.660 | STRUC #1099 | | | |
| | | | | | 00.660 | EXIT #46 | | | |
| | R URB COLL | | | | 00.690 | | | | |
| NAME: ALI GHAN RD | | | | | 00.690 CO469 | CHRISTIE RD | | | |
| | | | | | 00.690 | OUT CORP LIMITS OF CUMBERLAND | | | |
| | | | | | 00.750 | | 2 | 20I | |
| | | | | | 00.830 | | 2 | 24I | |
| | | | | | 00.830 US 40AB | NO NAME | | | |
| | | | | | 00.850 | STRUC #1192X EVITTS CREEK | | | |
| | U | | | | 00.900 | BEGIN BRIDGE | | | |
| | | | | | 00.900 | IN CORP LIMITS OF CUMBERLAND | | | |
| | | | | | 00.910 | STRUC #1091 EVITTS CREEK | | | |
| | | | | | 00.920 | END BRIDGE | | | |
| | | | | | 00.970 | SPUR FR RAMP 3 (FR IS 68) TO MD 144 | | | |
| | | | | | 00.990 RP 68- 3 | RAMP 3 FR IS 68 EB TO MD 144 | | | |
| | | PAINTED | | | 01.100 | | 2 | 22I | |
| | | NONE (UNDIV) | | | 01.190 | | 2 | 24I | |
| | | | | | 01.240 | SPUR FR US 220 | | | |
| | | | | | 01.255 | BEG BIKE ROUTE - OUT RIGHT | | | |
| | RUR MINOR COLL | PAINTED | | | 01.260 | | 2 | 23I | |
| | | | | | 01.260 US220 | NO NAME | | | |

*A,B = UNIMPROVED; C = GRADED & DRAINED; D,E = SOIL, GRAVEL, STONE; F,G = LOW TYPE BITUMINOUS
H,I = HIGH TYPE BITUMINOUS; J = CONCRETE; K = BRICK; L = BLOCK

STATE HIGHWAY ADMINISTRATION OF MARYLAND
HIGHWAY INFORMATION SERVICES DIVISION
DATA SUPPORT GROUP

STATE HIGHWAY LOCATION REFERENCE

COUNTY: ALLEGANY
DISTRICT: 6
DATE: 12/31/08

ROUTE NUMBER: MD 144 CONTINUED

INVENTORY DIRECTION: EAST

ROUTE NAME: ALI GHAN RD

| STATE SYSTEM | FUNCTIONAL CLASS | MEDIAN TYPE | ACCESS CONTROL | NHS | MILEPOINT | MILEPOINT DESCRIPTION | MARKED LANES | SURFACE WIDTH/TYPE* | AADT |
|---------------------|------------------|-------------|----------------|---------|-----------------|--|--------------|---------------------|-------|
| STATE SECONDARY | U RUR MINOR COLL | PAINTED | NONE | NOT NHS | 01.330 | TURINO LA (PVT) | 2 | 23I | 7,220 |
| | | CURBED | | | 01.370 RP 68- 4 | RAMP 4 FR MD 144 NB TO RAMP 5 (TO IS 68) | | | |
| | | | | | 01.390 | | 2 | 22J | |
| | | | | | 01.390 RP 68- 5 | RAMP 5 FR MD 144 SB TO IS 68 EB | | | |
| | | | | | 01.400 | BEGIN BRIDGE | | | |
| | | | | | 01.420 | | | | 1,100 |
| NAME: NATIONAL PIKE | | | | | 01.420 IS 68 | NATIONAL FREEWAY | | | |
| | | | | | 01.420 | STRUC #1157 | | | |
| | | | | | 01.420 | EXIT #47 | | | |
| | | | | | 01.437 | | 2 | 22I | |
| | | | | | 01.440 | END BRIDGE | | | |
| | | | | | 01.480 | SPUR FR RAMP 1 (FR IS 68) TO MD 144 | | | |
| | | | | | 01.500 | | 2 | 20I | |
| | | | | | 01.500 RP 68- 7 | RAMP 7 FR IS 68 WB TO MD 144 SB | | | |
| | | | | | 01.500 RP 68- 1 | RAMP 1 FR MD 144 NB TO IS 68 WB | | | |
| | | | | | 01.500 | CROSSOVER | | | |
| R | | | | | 01.620 | | 4 | 48I | |
| | | | | | 01.620 RP 68- 2 | RAMP 2 FR RAMP 7 (FR IS 68) TO MD 144 NB | | | |
| | | | | | 01.620 | SPUR FR MD 144 TO RAMP 1 (TO IS 68) | | | |
| | | | | | 01.620 | OUT CORP LIMITS OF CUMBERLAND | | | |
| | | | | | 01.732 | SPEED LIMIT 50 MPH | | | |
| | | | | | 01.732 | DRAINAGE STRUC #01120X0 | | | |
| | | | | | 01.820 CO472 | JEFFRIES RD | | | |
| | | | | | 01.820 | CROSSOVER | | | |
| | | | | | 02.050 CO475 | GRABENSTEIN RD | | | |
| | | | | | 02.050 | CROSSOVER | | | |
| | | | | | 02.240 | CROSSOVER | | | |
| | | | | | 02.290 | WENTLING DR (PVT) | | | |
| | | | | | 02.290 | DRAINAGE: 60" CMP | | | |
| | | | | | 02.303 | DRAINAGE STRUC #01240X0 | | | |
| | | | | | 02.410 CO456 | OLD MOUNT PLEASANT RD | | | |
| | | | | | 02.410 | CROSSOVER | | | |
| | | | | | 02.700 | CROSSOVER | | | |
| | | | | | 02.700 | CEDAR KNOLL LA | | | |

*A,B = UNIMPROVED; C = GRADED & DRAINED; D,E = SOIL,GRAVEL,STONE; F,G = LOW TYPE BITUMINOUS
H,I = HIGH TYPE BITUMINOUS; J = CONCRETE; K = BRICK; L = BLOCK

STATE HIGHWAY ADMINISTRATION OF MARYLAND
HIGHWAY INFORMATION SERVICES DIVISION
DATA SUPPORT GROUP

STATE HIGHWAY LOCATION REFERENCE

COUNTY: ALLEGANY

DISTRICT: 6

DATE: 12/31/08

ROUTE NUMBER: MD 144 CONTINUED

INVENTORY DIRECTION: EAST

ROUTE NAME: NATIONAL PIKE

| STATE SYSTEM | FUNCTIONAL CLASS | MEDIAN TYPE | ACCESS CONTROL | NHS | MILEPOINT | MILEPOINT DESCRIPTION | MARKED LANES | SURFACE WIDTH/TYPE* | AADT |
|-----------------|------------------|--------------|----------------|---------|----------------|----------------------------|--------------|---------------------|-------|
| STATE SECONDARY | R RUR MINOR COLL | CURBED | NONE | NOT NHS | 02.880 IS 68 | NATIONAL FREEWAY | 4 | 48I | 1,100 |
| | | | | | 02.880 | STRUC #1154 | | | |
| | | | | | 02.904 | BUNKER HILL LA | | | |
| | | | | | 02.950 | CROSSOVER | | | |
| | | | | | 03.210 CO480 | OLD JOHNSON RD | | | |
| | | | | | 03.210 | CROSSOVER | | | |
| | | | | | 03.270 | DIRECTIONAL CROSSOVER | | | |
| | | | | | 03.320 | | 3 | 42I | |
| | | | | | 03.370 | | 3 | 36I | |
| | | | | | 03.450 | | 2 | 32I | |
| | | | | | 03.450 | SPUR FR NO NAME | | | |
| | | | | | 03.480 | | 2 | 24I | |
| | | | | | 03.500 | STRUC #1086 ELK LICK CREEK | | | |
| | | PAINTED | | | 03.510 | | | | |
| | | | | | 03.510 CO482 | HINKLE RD | | | |
| | | | | | 03.510 | NO NAME | | | |
| | | NONE (UNDIV) | | | 03.550 | | | | |
| | | | | | 03.660 | PLEASANT GROVE U.M.C. | | | |
| | | | | | 04.300 MD948AE | ROCKY GAP RD | | | |
| | | | | | 04.390 | MILLER RUN DR NE | | | |
| | | | | | 04.460 | STRUC #1148 ELK LICK RUN | | | |
| | | | | | 04.516 | MILLER RAINES LA | | | |
| | | | | | 04.720 | DRAINAGE STRUC #01195X0 | | | |
| | | | | | 05.110 | DRAINAGE STRUC #01236X0 | | | |
| | | | | | 05.590 MD948AD | PLEASANT VALLEY RD | | | |
| | | | | | 05.910 CO498 | BREAKNECK RD | | | |
| | | | | | 06.840 | BEGIN BRIDGE | | | |
| | | | | | 06.860 IS 68 | NATIONAL FREEWAY | | | |
| | | | | | 06.860 | STRUC #1147 | | | |
| | | | | | 06.860 | EXIT #52 | | | |
| | | | | | 06.890 | END BRIDGE | | | |
| | | PAINTED | | | 06.970 | | | | |
| | | | | | 06.970 MD948C | SUNSET ORCHARD RD | | | |
| | | NONE (UNDIV) | | | 07.030 | | | | |
| | | | | | 07.310 | BEGIN BRIDGE | | | |

*A,B = UNIMPROVED; C = GRADED & DRAINED; D,E = SOIL, GRAVEL, STONE; F,G = LOW TYPE BITUMINOUS
H,I = HIGH TYPE BITUMINOUS; J = CONCRETE; K = BRICK; L = BLOCK

STATE HIGHWAY ADMINISTRATION OF MARYLAND
HIGHWAY INFORMATION SERVICES DIVISION
DATA SUPPORT GROUP

STATE HIGHWAY LOCATION REFERENCE

COUNTY: ALLEGANY
DISTRICT: 6
DATE: 12/31/08

ROUTE NUMBER: MD 144 CONTINUED

INVENTORY DIRECTION: EAST

ROUTE NAME: NATIONAL PIKE

| STATE SYSTEM | FUNCTIONAL CLASS | MEDIAN TYPE | ACCESS CONTROL | NHS | MILEPOINT | MILEPOINT DESCRIPTION | MARKED LANES | SURFACE WIDTH/TYPE* | AADT |
|-------------------------|------------------|--------------|----------------|---------|-----------------|-----------------------------------|--------------|---------------------|-------|
| STATE SECONDARY | R RUR MINOR COLL | NONE (UNDIV) | NONE | NOT NHS | 07.340 IS 68 | NATIONAL FREEWAY | 2 | 24I | 1,100 |
| | | | | | 07.340 | STRUC #1146 | | | |
| | | | | | 07.360 | END BRIDGE | | | |
| | | | | | 07.470 RP 68- 5 | RAMP 5 FR IS 68 EB TO MD 144 | | | |
| | | | | | 07.480 | | 3 | 36I | |
| | | | | | 08.550 CO502 | STREET RD | | | |
| | | | | | 08.680 | | 2 | 24I | |
| | | | | | 09.110 | DRAINAGE STRUC #01087XO | | | |
| | | | | | 09.140 MD948M | W WILSON RD | | | |
| | | | | | 09.360 | STRUC #1161 TRIB OF FLINTSTONE CR | | | |
| | | | | | 09.710 OP180 | JIMS LA | | | |
| | | | | | 10.010 | STRUC #1163 TRIB OF FLINTSTONE CR | | | |
| | | | | | 10.030 CO509 | ROOT RD | | | |
| | | | | | 10.170 | SPEED LIMIT 35 MPH | | | |
| | | | | | 10.230 | OUTLAW RIDGE RD | | | |
| | | | | | 10.270 | BLUEGRASS DR | | | |
| | | | | | 10.390 | DRAINAGE: 36" RCP | | | |
| | | | | | 10.500 | SIGN: FLINSTONE | | | |
| | | | | | 10.660 | SPEED LIMIT 25 MPH | | | |
| | | | | | 10.665 | PRIDES LA | | | |
| | | | | | 10.680 | | 2 | 22I | |
| | | | | | 10.740 | LOIS LA | | | |
| | | | | | 10.750 | NO NAME | | | |
| | RUR MAJ COLL | | | | 10.770 | | | | |
| | | | | | 10.770 RP 68- 6 | RAMP 6 FR IS 68 EB TO MD 144 SB | | | |
| | | | | | 10.770 | EXIT #56 | | | |
| | | | | | 10.780 RP 68- 4 | RAMP 4 FR MD 144 NB TO IS 68 EB | | | |
| | | | | | 10.790 | FLINTSTONE POST OFFICE | | | |
| | | | | | 10.837 | FLINTSTONE U.M.C. | | | |
| | | | | | 10.883 | WILLIT RUN RD | | | |
| | RUR LOCAL | | | | 10.970 | | | | |
| NAME: OLD NATIONAL PIKE | | | | | 10.970 MD948AO | BLACK VALLEY RD | | | |
| | | | | | 10.970 CO848 | MURLEYS BRANCH RD | | | |
| | | | | | 11.030 | STRUC #1033 FLINTSTONE CREEK | | | |

*A,B = UNIMPROVED; C = GRADED & DRAINED; D,E = SOIL, GRAVEL, STONE; F,G = LOW TYPE BITUMINOUS
H,I = HIGH TYPE BITUMINOUS; J = CONCRETE; K = BRICK; L = BLOCK

STATE HIGHWAY ADMINISTRATION OF MARYLAND
HIGHWAY INFORMATION SERVICES DIVISION
DATA SUPPORT GROUP

STATE HIGHWAY LOCATION REFERENCE

COUNTY: ALLEGANY
DISTRICT: 6
DATE: 12/31/08

ROUTE NUMBER: MD 144 CONTINUED
INVENTORY DIRECTION: EAST
ROUTE NAME: OLD NATIONAL PIKE

| STATE SYSTEM | FUNCTIONAL CLASS | MEDIAN TYPE | ACCESS CONTROL | NHS | MILEPOINT | MILEPOINT DESCRIPTION | MARKED LANES | SURFACE WIDTH/TYPE* | AADT |
|-----------------|------------------|--------------|----------------|---------|----------------|--|--------------|---------------------|-------|
| STATE SECONDARY | R RUR LOCAL | NONE (UNDIV) | NONE | NOT NHS | 11.130 | TRAFFIC SIGNAL: FLASHING YELLOW SIGNAL | 2 | 22I | 1,100 |
| | | | | | 11.130 | ATHLETIC FIELD OF FLINTSTONE SCHOOL | | | |
| | | | | | 11.280 | DRAINAGE STRUC #01196X0 | | | |
| | | | | | 11.280 | SIGN: FLINTSTONE | | | |
| | | | | | 11.470 | | 2 | 24I | |
| | | | | | 11.560 CO742 | TOWN CREEK RD | | | |
| | | | | | 11.870 US 40AF | NO NAME | | | |
| | | | | | 11.970 CO507 | DRY RIDGE RD | | | |
| | | | | | 11.980 | SPEED LIMIT 50 MPH | | | |
| | | | | | 12.220 | BEGIN BRIDGE | | | |
| | | | | | 12.240 | STRUC #1034 TOWN CREEK | | | |
| | | | | | 12.260 | END BRIDGE | | | |
| | | | | | 12.310 | | 3 | 36I | |
| | | | | | 13.290 | POLISH MOUNTAIN SERVICE RD (PVT) | | | |
| | | | | | 13.610 | | 2 | 28I | |
| | | | | | 13.660 | | 2 | 24I | |
| | | | | | 13.720 MD144AE | GILPIN RD | | | |
| | | | | | 13.760 | | 2 | 22I | |
| | | | | | 14.010 CO761 | JOHN STEWART RD | | | |
| | | | | | 14.280 CO558 | OLD CUMBERLAND RD | | | |
| | | | | | 14.330 | SPEED LIMIT 40 MPH | | | |
| | | | | | 14.330 | PRATT STREET RD | | | |
| | | | | | 15.575 | STRUC #01198R0 | | | |
| | | | | | 15.580 | DRAINAGE STRUC #01033X0 KIFER HOLLOW RUN | | | |
| | | | | | 15.590 CO557 | KOONTZ RD | | | |
| | | | | | 15.890 CO497 | OLD WILLIAMS RD | | | |
| | | | | | 16.260 | DRAINAGE STRUC #01032X0 PRATT HOLLOW | | | |
| | | | | | 16.604 | STRUC #01150R0 | | | |
| | | | | | 16.660 | STRUC #1139 PRATT HOLLOW | | | |
| | | | | | 16.900 | BEGIN BRIDGE | | | |
| | | | | | 16.940 IS 68 | NATIONAL FREEWAY | | | |
| | | | | | 16.940 | STRUC #1138 | | | |
| | | | | | 16.970 | END BRIDGE | | | |

*A,B = UNIMPROVED; C = GRADED & DRAINED; D,E = SOIL, GRAVEL, STONE; F,G = LOW TYPE BITUMINOUS
H,I = HIGH TYPE BITUMINOUS; J = CONCRETE; K = BRICK; L = BLOCK

STATE HIGHWAY ADMINISTRATION OF MARYLAND
HIGHWAY INFORMATION SERVICES DIVISION
DATA SUPPORT GROUP

STATE HIGHWAY LOCATION REFERENCE

COUNTY: ALLEGANY
DISTRICT: 6
DATE: 12/31/08

ROUTE NUMBER: MD 144 CONTINUED

INVENTORY DIRECTION: EAST

ROUTE NAME: OLD NATIONAL PIKE

| STATE SYSTEM | FUNCTIONAL CLASS | MEDIAN TYPE | ACCESS CONTROL | NHS | MILEPOINT | MILEPOINT DESCRIPTION | MARKED LANES | SURFACE WIDTH/TYPE* | AADT |
|-----------------|------------------|--------------|----------------|---------|----------------|------------------------------|--------------|---------------------|-------|
| STATE SECONDARY | R RUR LOCAL | NONE (UNDIV) | NONE | NOT NHS | 17.000 CO566 | FRANK DAVIS RD | 2 | 22I | 1,100 |
| | | | | | 17.040 | STRUC #1131 PINE LICK HOLLOW | | | |
| | | | | | 17.550 US 40SC | NATIONAL PIKE | | | |
| | | | | | 17.550 | STOP SIGN | | | |

ROUTE NUMBER: MD 144AE

INVENTORY DIRECTION: EAST

ROUTE NAME: GILPIN RD

| STATE SYSTEM | FUNCTIONAL CLASS | MEDIAN TYPE | ACCESS CONTROL | NHS | MILEPOINT | MILEPOINT DESCRIPTION | MARKED LANES | SURFACE WIDTH/TYPE* | AADT |
|-----------------|------------------|--------------|----------------|---------|----------------|------------------------|--------------|---------------------|------|
| STATE SECONDARY | R RUR LOCAL | NONE (UNDIV) | NONE | NOT NHS | 00.000 | | 2 | 22I | 299 |
| | | | | | 00.000 CO742 | TOWN CREEK RD | | | |
| | | | | | 00.000 | STOP SIGN | | | |
| | | | | | 00.186 | RICKER LA | | | |
| | | | | | 00.320 US 40AF | NO NAME | | | |
| | | | | | 00.480 | DRAINAGE: 2 - 36" CMP | | | |
| | | | | | 00.690 | BEGIN BRIDGE | | | |
| | | | | | 00.700 | STRUC #1035 TOWN CREEK | | | |
| | | | | | 00.710 | END BRIDGE | | | |
| | | | | | 02.180 CO535 | TROUTMAN RD | | | |
| | | | | | 02.510 | | 2 | 21I | |
| | | | | | 02.530 | STOP SIGN | | | |
| | | | | | 02.530 MD144 | OLD NATIONAL PIKE | | | |

ROUTE NUMBER: MD 144AL

INVENTORY DIRECTION: EAST

ROUTE NAME: NO NAME

| STATE SYSTEM | FUNCTIONAL CLASS | MEDIAN TYPE | ACCESS CONTROL | NHS | MILEPOINT | MILEPOINT DESCRIPTION | MARKED LANES | SURFACE WIDTH/TYPE* | AADT |
|-----------------|------------------|--------------|----------------|---------|----------------|-----------------------|--------------|---------------------|------|
| STATE SECONDARY | R RUR LOCAL | NONE (UNDIV) | NONE | NOT NHS | 00.000 | | 2 | 20I | 99 |
| | | | | | 00.000 | ROAD END | | | |
| | | | | | 00.080 | STOP SIGN | | | |
| | | | | | 00.080 US 40SC | NATIONAL PIKE | | | |

*A,B = UNIMPROVED; C = GRADED & DRAINED; D,E = SOIL, GRAVEL, STONE; F,G = LOW TYPE BITUMINOUS
H,I = HIGH TYPE BITUMINOUS; J = CONCRETE; K = BRICK; L = BLOCK

STATE HIGHWAY ADMINISTRATION OF MARYLAND
HIGHWAY INFORMATION SERVICES DIVISION
DATA SUPPORT GROUP

STATE HIGHWAY LOCATION REFERENCE

COUNTY: ALLEGANY
DISTRICT: 6
DATE: 12/31/08

ROUTE NUMBER: MD 636
INVENTORY DIRECTION: EAST
ROUTE NAME: WARRIOR DR

| STATE SYSTEM | FUNCTIONAL CLASS | MEDIAN TYPE | ACCESS CONTROL | NHS | MILEPOINT | MILEPOINT DESCRIPTION | MARKED LANES | SURFACE WIDTH/TYPE* | AADT |
|-----------------|------------------|--------------|----------------|---------|--------------|---------------------------|--------------|---------------------|-------|
| STATE SECONDARY | R URB OPA | NONE (UNDIV) | NONE | NOT NHS | 00.000 | | 2 | 30I | 8,500 |
| | | | | | 00.000 MD 53 | WINCHESTER RD | | | |
| | | | | | 00.020 | STRUC #1072 WARRIOR RUN | | | |
| | | | | | 00.030 | | 2 | 24I | |
| | | | | | 00.110 | ANOINTED LIFE FELLOWSHIP | | | |
| | | | | | 00.190 | CRESAPTOWN COMMUNITY BLDG | | | |
| | | | | | 00.210 | CRESAPTOWN V.F.D. | | | |
| | | | | | 00.270 | STRUC #1061 WARRIOR RUN | | | |
| | | | | | 00.280 | TRAFFIC SIGNAL | | | |
| | | | | | 00.280 US220 | MCMULLEN HWY | | | |

ROUTE NUMBER: MD 638
INVENTORY DIRECTION: NORTH
ROUTE NAME: PARKERSBURG RD

| STATE SYSTEM | FUNCTIONAL CLASS | MEDIAN TYPE | ACCESS CONTROL | NHS | MILEPOINT | MILEPOINT DESCRIPTION | MARKED LANES | SURFACE WIDTH/TYPE* | AADT |
|-----------------|------------------|--------------|----------------|---------|----------------|-------------------------|--------------|---------------------|-------|
| STATE SECONDARY | R URB COLL | NONE (UNDIV) | NONE | NOT NHS | 00.000 | | 2 | 18I | 2,610 |
| | | | | | 00.000 MD743 | OLD NATIONAL PIKE | | | |
| | | | | | 00.000 | STOP SIGN | | | |
| | | | | | 00.070 | | 2 | 22I | |
| | | | | | 00.070 | DRAINAGE STRUC #01100X0 | | | |
| | | | | | 00.210 US 40AL | NATIONAL PIKE | | | |
| | | | | | 00.210 | STOP SIGN | | | |
| | | | | | 00.273 | SPEED LIMIT 30 MPH | | | |
| | | | | | 00.300 CO142 | HANSON LA | | | |
| | | | | | 00.310 CO143 | HOLSINGER RD | | | |
| | | | | | 00.380 | | 2 | 18I | |
| | | | | | 00.410 CO144 | WATKINS RD | | | |
| | | | | | 00.420 | | | | 1,620 |
| | | | | | 00.420 CO700 | PORTER RD | | | |
| | | | | | 00.620 | | 2 | 20I | |
| | | | | | 00.690 | PROPOSED | | | |
| | | | | | 00.840 | HENRY RUSSELL LA (PVT) | | | |
| | | | | | 00.940 | DUCK HILL DR (PVT) | | | |
| | | | | | 01.150 CO145 | PORTER CEMETERY RD | | | |

*A,B = UNIMPROVED; C = GRADED & DRAINED; D,E = SOIL, GRAVEL, STONE; F,G = LOW TYPE BITUMINOUS
H,I = HIGH TYPE BITUMINOUS; J = CONCRETE; K = BRICK; L = BLOCK

STATE HIGHWAY LOCATION REFERENCE

COUNTY: ALLEGANY
DISTRICT: 6
DATE: 12/31/08

ROUTE NUMBER: MD 638 CONTINUED

INVENTORY DIRECTION: NORTH

ROUTE NAME: PARKERSBURG RD

| STATE SYSTEM | FUNCTIONAL CLASS | MEDIAN TYPE | ACCESS CONTROL | NHS | MILEPOINT | MILEPOINT DESCRIPTION | MARKED LANES | SURFACE WIDTH/TYPE* | AADT |
|-----------------|------------------|--------------|----------------|---------|--------------|-----------------------|--------------|---------------------|-------|
| STATE SECONDARY | R URB COLL | NONE (UNDIV) | NONE | NOT NHS | 01.870 | HARDEN FARM RD (PVT) | 2 | 20I | 1,620 |
| | | | | | 01.910 | SNOWBIRD LA (PVT) | | | |
| | | | | | 01.920 | | 2 | 15I | |
| | | | | | 01.920 | BEGIN BRIDGE | | | |
| | | | | | 01.930 | R/R #CSX 832 246 V | | | |
| | | | | | 01.930 | STRUC #0117400 | | | |
| | | | | | 01.940 | | 2 | 20I | |
| | | | | | 01.940 | END BRIDGE | | | |
| | | | | | 02.060 OP 31 | BROADWATER RD | | | |
| | | | | | 02.210 | FEMI LA (PVT) | | | |
| | | | | | 02.250 OP 30 | NAZZERANO LA | | | |
| | | | | | 02.320 OP 32 | BLACKBERRY LA | | | |
| | | | | | 02.320 | BLACKBERRY LA (PVT) | | | |
| | | | | | 02.340 | STOP SIGN | | | |
| | | | | | 02.340 MD 36 | MT SAVAGE RD | | | |

ROUTE NUMBER: MD 639

INVENTORY DIRECTION: SOUTH

ROUTE NAME: WILLOWBROOK RD

| STATE SYSTEM | FUNCTIONAL CLASS | MEDIAN TYPE | ACCESS CONTROL | NHS | MILEPOINT | MILEPOINT DESCRIPTION | MARKED LANES | SURFACE WIDTH/TYPE* | AADT |
|-----------------|------------------|--------------|----------------|---------|-----------------|--|--------------|---------------------|-------|
| STATE SECONDARY | U URB MINOR ART | CURBED | NONE | NOT NHS | 00.000 | | 2 | 28I | 8,550 |
| | | | | | 00.000 US 40AL | BALTIMORE AVE (BACK) | | | |
| | | | | | 00.000 IS 68 | NATIONAL FREEWAY | | | |
| | | | | | 00.000 | STRUC #1093 | | | |
| | | | | | 00.000 | EXIT #44 | | | |
| | | | | | 00.040 | | 2 | 24I | |
| | | | | | 00.040 RP 68- 5 | RAMP 5 FR MD 639 SB TO RAMP 4 (TO IS 68) | | | |
| | | | | | 00.040 RP 68- 3 | RAMP 3 FR RAMP 6 (FR IS 68) TO MD 639 NB | | | |
| | | | | | 00.060 | | 2 | 26I | |
| | | | | | 00.060 RP 68- 4 | RAMP 4 FR MD 639 NB TO IS 68 EB | | | |
| | | | | | 00.060 RP 68- 6 | RAMP 6 FR IS 68 EB TO MD 639 SB | | | |
| | | NONE (UNDIV) | | | 00.080 | | 2 | 50I | |
| | | | | | 00.100 | | 2 | 30I | |

*A,B = UNIMPROVED; C = GRADED & DRAINED; D,E = SOIL, GRAVEL, STONE; F,G = LOW TYPE BITUMINOUS
H,I = HIGH TYPE BITUMINOUS; J = CONCRETE; K = BRICK; L = BLOCK

STATE HIGHWAY ADMINISTRATION OF MARYLAND
HIGHWAY INFORMATION SERVICES DIVISION
DATA SUPPORT GROUP

STATE HIGHWAY LOCATION REFERENCE

COUNTY: ALLEGANY

DISTRICT: 6

DATE: 12/31/08

ROUTE NUMBER: MD 639 CONTINUED

INVENTORY DIRECTION: SOUTH

ROUTE NAME: WILLOWBROOK RD

| STATE SYSTEM | FUNCTIONAL CLASS | MEDIAN TYPE | ACCESS CONTROL | NHS | MILEPOINT | MILEPOINT DESCRIPTION | MARKED LANES | SURFACE WIDTH/TYPE* | AADT |
|-------------------|------------------|--------------|----------------|---------|---------------|-----------------------------|--------------|---------------------|-------|
| STATE SECONDARY | U URB MINOR ART | NONE (UNDIV) | NONE | NOT NHS | 00.100 | SPEED LIMIT 25 MPH | 2 | 30I | 8,550 |
| | | | | | 00.150 | | 2 | 24I | |
| | | | | | 00.150 MU2790 | PINE AVE | | | |
| | | | | | 00.170 MU1540 | GOLDEN LA | | | |
| | | | | | 00.280 | SPEED LIMIT 35 MPH | | | |
| | | | | | 00.460 | SPEED LIMIT 45 MPH | | | |
| | | | | | 00.460 | DRAINAGE STRUC #01109X0 | | | |
| | R | | | | 00.560 MD639B | COUNTRY CLUB RD | | | |
| | | | | | 00.560 | OUT CORP LMTS CUMBERLAND | | | |
| | | | | | 00.750 | LESLIE LA (PVT) | | | |
| | U | | | | 00.850 | IN CORP LMTS CUMBERLAND | | | |
| | | | | | 01.010 MD639A | NO NAME | | | |
| | | PAINTED | | | 01.180 | | | | |
| | | NONE (UNDIV) | | | 01.190 | | | | |
| | | CURBED | | | 01.200 | | | | |
| | | ROUNDAABOUT | | | 01.217 | | | | |
| | | | | | 01.217 | BEGIN ROUNDAABOUT | | | |
| | | | | | 01.235 | ROUNDAABOUT | | | |
| | R | CURBED | | | 01.250 | | | | |
| | | | | | 01.250 | OUT CORP LMTS CUMBERLAND | | | |
| | | | | | 01.250 | END ROUNDAABOUT | | | |
| | | PAINTED | | | 01.260 | | | | |
| | | NONE (UNDIV) | | | 01.283 | | | | |
| | RUR MAJ COLL | | | | 01.450 | | | | 8,599 |
| NAME: WILLIAMS RD | | | | | 01.450 | STOP SIGN | | | |
| | | | | | 01.450 CO889 | WILLIAMS RD | | | |
| | | | | | 01.500 | BEGIN BRIDGE | | | |
| | | | | | 01.510 | STRUC #0117700 EVITTS CREEK | | | |
| | | | | | 01.520 | END BRIDGE | | | |
| | | | | | 01.760 OP177 | NO NAME | | | |
| | | | | | 01.832 | PEACEFUL DR | | | |
| | URB MINOR ART | | | | 02.030 | | 2 | 22I | 2,642 |
| NAME: MESSICK RD | | | | | 02.030 CO440 | WILLIAMS RD | | | |
| | | | | | 02.030 CO682 | STRONG HOLLOW RD | | | |
| | | | | | 02.030 | STOP SIGN | | | |

*A,B = UNIMPROVED; C = GRADED & DRAINED; D,E = SOIL, GRAVEL, STONE; F,G = LOW TYPE BITUMINOUS
H,I = HIGH TYPE BITUMINOUS; J = CONCRETE; K = BRICK; L = BLOCK

STATE HIGHWAY LOCATION REFERENCE

COUNTY: ALLEGANY
DISTRICT: 6
DATE: 12/31/08

ROUTE NUMBER: MD 639 CONTINUED

INVENTORY DIRECTION: SOUTH

ROUTE NAME: MESSICK RD

| STATE SYSTEM | FUNCTIONAL CLASS | MEDIAN TYPE | ACCESS CONTROL | NHS | MILEPOINT | MILEPOINT DESCRIPTION | MARKED LANES | SURFACE WIDTH/TYPE* | AADT |
|-----------------|------------------|--------------|----------------|---------|---------------|-------------------------|--------------|---------------------|-------|
| STATE SECONDARY | R URB MINOR ART | NONE (UNDIV) | NONE | NOT NHS | 02.130 | | 2 | 26I | 2,642 |
| | | | | | 02.335 | HIGHLAND BAPTIST CHURCH | | | |
| | | | | | 02.490 | | 2 | 25I | |
| | | | | | 02.540 | | 2 | 22I | |
| | | | | | 02.730 CO888 | STARLITE DR | | | |
| | | | | | 02.760 | | 2 | 24I | |
| | | | | | 02.790 | STOP SIGN | | | |
| | | | | | 02.790 MD 51D | EVITTS CREEK DR (AHEAD) | | | |
| | | | | | 02.790 MD 51 | OLDTOWN RD | | | |

ROUTE NUMBER: MD 639A

INVENTORY DIRECTION: NORTH

ROUTE NAME: NO NAME

| STATE SYSTEM | FUNCTIONAL CLASS | MEDIAN TYPE | ACCESS CONTROL | NHS | MILEPOINT | MILEPOINT DESCRIPTION | MARKED LANES | SURFACE WIDTH/TYPE* | AADT |
|-----------------|------------------|--------------|----------------|---------|---------------|----------------------------|--------------|---------------------|------|
| STATE SECONDARY | U URB LOCAL | NONE (UNDIV) | NONE | NOT NHS | 00.000 | | 2 | 30I | 99 |
| | | | | | 00.000 MD639 | WILLOWBROOK RD | | | |
| | | | | | 00.000 | STOP SIGN | | | |
| | | | | | 00.060 | DRAINAGE STRUC #01111X0 | | | |
| | | | | | 00.070 | GUARDHOUSE | | | |
| | | | | | 00.115 | SPEED LIMIT 15 MPH | | | |
| | | | | | 00.150 MD639A | NO NAME | | | |
| | | | | | 00.190 | | 1 | 20I | |
| | | | | | 00.230 | ALLEGANY COMMUNITY COLLEGE | | | |
| | | | | | 00.260 | STOP SIGN | | | |
| | | | | | 00.260 MD639A | NO NAME | | | |

ROUTE NUMBER: MD 639B

INVENTORY DIRECTION: NORTH

ROUTE NAME: COUNTRY CLUB RD

| STATE SYSTEM | FUNCTIONAL CLASS | MEDIAN TYPE | ACCESS CONTROL | NHS | MILEPOINT | MILEPOINT DESCRIPTION | MARKED LANES | SURFACE WIDTH/TYPE* | AADT |
|-----------------|------------------|--------------|----------------|---------|--------------|-----------------------|--------------|---------------------|-------|
| STATE SECONDARY | R URB COLL | NONE (UNDIV) | NONE | NOT NHS | 00.000 | | 2 | 24I | 2,183 |
| | | | | | 00.000 MD639 | WILLOWBROOK RD | | | |
| | | | | | 00.000 | STOP SIGN | | | |

*A,B = UNIMPROVED; C = GRADED & DRAINED; D,E = SOIL, GRAVEL, STONE; F,G = LOW TYPE BITUMINOUS
H,I = HIGH TYPE BITUMINOUS; J = CONCRETE; K = BRICK; L = BLOCK

STATE HIGHWAY ADMINISTRATION OF MARYLAND
HIGHWAY INFORMATION SERVICES DIVISION
DATA SUPPORT GROUP

STATE HIGHWAY LOCATION REFERENCE

COUNTY: ALLEGANY
DISTRICT: 6
DATE: 12/31/08

ROUTE NUMBER: MD 639B CONTINUED

INVENTORY DIRECTION: NORTH

ROUTE NAME: COUNTRY CLUB RD

| STATE SYSTEM | FUNCTIONAL CLASS | MEDIAN TYPE | ACCESS CONTROL | NHS | MILEPOINT | MILEPOINT DESCRIPTION | MARKED LANES | SURFACE WIDTH/TYPE* | AADT |
|-----------------|------------------|--------------|----------------|---------|--------------|-------------------------|--------------|---------------------|-------|
| STATE SECONDARY | R URB COLL | NONE (UNDIV) | NONE | NOT NHS | 00.015 | DRAINAGE STRUC #01110X0 | 2 | 24I | 2,183 |
| | | | | | 00.060 CO441 | OLD WILLOWBROOK RD | | | |
| | | | | | 00.060 CO471 | COUNTRY CLUB RD (AHEAD) | | | |

ROUTE NUMBER: MD 657

INVENTORY DIRECTION: NORTH

ROUTE NAME: DOUGLAS AVE

| STATE SYSTEM | FUNCTIONAL CLASS | MEDIAN TYPE | ACCESS CONTROL | NHS | MILEPOINT | MILEPOINT DESCRIPTION | MARKED LANES | SURFACE WIDTH/TYPE* | AADT |
|---------------------|------------------|--------------|----------------|---------|---------------|----------------------------|--------------|---------------------|------|
| MUNICIPAL | U RUR MINOR COLL | NONE (UNDIV) | NONE | NOT NHS | 00.000 | | 2 | 30I | 341 |
| | | | | | 00.000 MU8080 | AYERS ST (BACK) | | | |
| | | | | | 00.000 MD 36 | E MAIN ST | | | |
| | | | | | 00.000 | TRAFFIC SIGNAL | | | |
| | | | | | 00.030 | GOODWILL FIRE COMPANY NO 1 | | | |
| | | | | | 00.040 | | 2 | 24I | |
| | | | | | 00.040 | SPEED LIMIT 15 MPH | | | |
| | | | | | 00.090 | | 2 | 20I | |
| | | | | | 00.220 MU 30 | OLD BEECHWOOD RD | | | |
| STATE SECONDARY | R | | | | 00.290 | | 2 | 19I | |
| NAME: SKIDS HILL RD | | | | | 00.290 | END MUNICIPAL MAINTENANCE | | | |
| | | | | | 00.290 | BEGIN STATE MAINTENANCE | | | |
| | | | | | 00.290 | OUT CORP LMTS LONACONING | | | |
| | | | | | 00.350 | | 2 | 15I | |
| | | | | | 00.400 | SPEED LIMIT 25 MPH | | | |
| | | | | | 00.680 | | 2 | 18I | |
| | | | | | 00.900 | | 2 | 20I | |
| | | | | | 01.240 | COOL MIST LA (PVT) | | | |
| | | | | | 01.350 | BLACKSMITH LA (PVT) | | | |
| | | | | | 01.820 | GARRETT CO/L | | | |

ROUTE NUMBER: MD 658

INVENTORY DIRECTION: NORTH

ROUTE NAME: VOCKE RD

| STATE SYSTEM | FUNCTIONAL CLASS | MEDIAN TYPE | ACCESS CONTROL | NHS | MILEPOINT | MILEPOINT DESCRIPTION | MARKED LANES | SURFACE WIDTH/TYPE* | AADT |
|--------------|------------------|-------------|----------------|-----|-----------|-----------------------|--------------|---------------------|------|
|--------------|------------------|-------------|----------------|-----|-----------|-----------------------|--------------|---------------------|------|

*A,B = UNIMPROVED; C = GRADED & DRAINED; D,E = SOIL, GRAVEL, STONE; F,G = LOW TYPE BITUMINOUS
H,I = HIGH TYPE BITUMINOUS; J = CONCRETE; K = BRICK; L = BLOCK

STATE HIGHWAY ADMINISTRATION OF MARYLAND
HIGHWAY INFORMATION SERVICES DIVISION
DATA SUPPORT GROUP

STATE HIGHWAY LOCATION REFERENCE

COUNTY: ALLEGANY
DISTRICT: 6
DATE: 12/31/08

ROUTE NUMBER: MD 658 CONTINUED
INVENTORY DIRECTION: NORTH
ROUTE NAME: VOCKE RD

| STATE SYSTEM | FUNCTIONAL CLASS | MEDIAN TYPE | ACCESS CONTROL | NHS | MILEPOINT | MILEPOINT DESCRIPTION | MARKED LANES | SURFACE WIDTH/TYPE* | AADT |
|-----------------|------------------|-------------|----------------|---------|-----------------|--|--------------|---------------------|--------|
| STATE PRIMARY | R URB OPA | CURBED | NONE | NOT NHS | 00.000 | | 4 | 48I | 12,670 |
| | | | | | 00.000 MD 53 | WINCHESTER RD | | | |
| | | | | | 00.000 | TRAFFIC SIGNAL | | | |
| | | | | | 00.010 | SPUR TO MD 53 | | | |
| | | | | | 00.020 | SPEED LIMIT 40 MPH | | | |
| | | | | | 00.080 | | 5 | 60I | |
| | | | | | 00.140 CO324 | LINDA WAY | | | |
| | | | | | 00.140 CO797 | COUNTRY CLUB MALL | | | |
| | | | | | 00.140 | TRAFFIC SIGNAL | | | |
| | | | | | 00.140 | CROSSOVER | | | |
| | | | | | 00.150 | | 4 | 48I | |
| | | | | | 00.180 | PUMPING STATION | | | |
| | | | | | 00.270 | | 5 | 60I | |
| | | | | | 00.270 OP 96 | WALKER RD | | | |
| | | | | | 00.270 | ENT TO SHA DISTRICT #6 OFFICE | | | |
| | | | | | 00.270 | CROSSOVER | | | |
| | | | | | 00.330 OP 97 | VOCKE DR | | | |
| | | | | | 00.400 MD949 | W BRADDOCK RD | | | |
| | | | | | 00.400 | CROSSOVER | | | |
| | | | | | 00.400 CO331 | CLUB HOUSE RD | | | |
| | | | | | 00.440 | | 5 | 58I | |
| | | | | | 00.440 RP 68- 4 | RAMP 4 FR MD 658 NB TO IS 68 EB | | | |
| | | | | | 00.480 RP 68- 6 | RAMP 6 FR IS 68 EB TO MD 658 SB | | | |
| | | | | | 00.510 RP 68- 5 | RAMP 5 FR MD 658 SB TO RAMP 4 (TO IS 68) | | | |
| | | | | | 00.510 RP 68- 3 | RAMP 3 FR RAMP 6 (FR IS 68) TO MD 658 NB | | | |
| | | | | | 00.510 | TRAFFIC SIGNAL | | | |
| | | | | | 00.510 | CROSSOVER | | | |
| | | | | | 00.530 | DRAINAGE STRUC #01117X0 | | | |
| STATE SECONDARY | | | | | 00.560 | | | | |
| | | | | | 00.560 IS 68 | NATIONAL FREEWAY | | | |
| | | | | | 00.560 | STRUC #1106 | | | |
| | | | | | 00.560 | EXIT #40 | | | |
| | | | | | 00.590 | | 4 | 48I | |
| | | | | | 00.590 RP 68- 7 | RAMP 7 FR IS 68 WB TO MD 658 SB | | | |

*A,B = UNIMPROVED; C = GRADED & DRAINED; D,E = SOIL,GRAVEL,STONE; F,G = LOW TYPE BITUMINOUS
H,I = HIGH TYPE BITUMINOUS; J = CONCRETE; K= BRICK; L = BLOCK

STATE HIGHWAY LOCATION REFERENCE

COUNTY: ALLEGANY
DISTRICT: 6
DATE: 12/31/08

ROUTE NUMBER: MD 658 CONTINUED

INVENTORY DIRECTION: NORTH

ROUTE NAME: VOCKE RD

| STATE SYSTEM | FUNCTIONAL CLASS | MEDIAN TYPE | ACCESS CONTROL | NHS | MILEPOINT | MILEPOINT DESCRIPTION | MARKED LANES | SURFACE WIDTH/TYPE* | AADT |
|---------------------|------------------|--------------|----------------|---------|-----------------|---------------------------------------|--------------|---------------------|--------|
| STATE SECONDARY | R URB OPA | CURBED | NONE | NOT NHS | 00.610 | SPUR TO MD 49 | 4 | 48I | 12,670 |
| NAME: CAMPGROUND RD | | | | | 00.630 RP 68- 2 | RAMP 2 FR RAMP 7 (FR IS 68) TO MD 658 | | | |
| | | | | | 00.630 MD 49 | BRADDOCK RD | | | |
| | | | | | 00.630 | TRAFFIC SIGNAL | | | |
| | | | | | 00.630 | CROSSOVER | | | |
| | | NONE (UNDIV) | | | 00.660 | | | | |
| | | | | | 00.670 | STRUC #1063 BRADDOCK RUN | | | |
| | | | | | 00.710 OP111 | LAVALE AVE | | | |
| | | | | | 00.720 CO334 | SIMPSON AVE | | | |
| | | | | | 00.730 | | 3 | 36I | |
| | | | | | 00.790 CO809 | PARK AVE WEST | | | |
| | | | | | 00.840 | TRAFFIC SIGNAL | | | |
| | | | | | 00.840 US 40AL | NATIONAL HWY | | | |
| | | | | | 00.840 OP136 | CUPLER DR (AHEAD) | | | |

ROUTE NUMBER: MD 736

INVENTORY DIRECTION: SOUTH

ROUTE NAME: BRADDOCK RD

| STATE SYSTEM | FUNCTIONAL CLASS | MEDIAN TYPE | ACCESS CONTROL | NHS | MILEPOINT | MILEPOINT DESCRIPTION | MARKED LANES | SURFACE WIDTH/TYPE* | AADT |
|---------------------|------------------|--------------|----------------|---------|--------------|---------------------------------------|--------------|---------------------|-------|
| STATE SECONDARY | U URB MINOR ART | NONE (UNDIV) | NONE | NOT NHS | 00.000 | | 2 | 25I | 4,530 |
| | | | | | 00.000 MU120 | BOWERY ST (BACK) | | | |
| | | | | | 00.000 MU442 | PARK AVE #2 | | | |
| | | | | | 00.000 | STOP SIGN | | | |
| | | | | | 00.060 | SPEED LIMIT 25 MPH | | | |
| | | | | | 00.120 | | 2 | 24I | |
| | | | | | 00.120 MU130 | BOWERY ST EXT | | | |
| | | | | | 00.290 MU133 | BRADY ST | | | |
| | | | | | 00.450 | STRUC #1173 SAND SPRING RUN | | | |
| | | | | | 00.550 SR 32 | UNIVERSITY DR | | | |
| | | | | | 00.580 | SPEED LIMIT 40 MPH | | | |
| | | | | | 01.010 | | 2 | 28I | |
| NAME: MIDLOTHIAN RD | | | | | 01.010 MU135 | BRADDOCK ST | | | |
| | | | | | 01.090 | SIGN: HISTORIC FROSTBURG WELCOMES YOU | | | |

*A,B = UNIMPROVED; C = GRADED & DRAINED; D,E = SOIL, GRAVEL, STONE; F,G = LOW TYPE BITUMINOUS
H,I = HIGH TYPE BITUMINOUS; J = CONCRETE; K = BRICK; L = BLOCK

STATE HIGHWAY ADMINISTRATION OF MARYLAND
HIGHWAY INFORMATION SERVICES DIVISION
DATA SUPPORT GROUP

STATE HIGHWAY LOCATION REFERENCE

COUNTY: ALLEGANY

DISTRICT: 6

DATE: 12/31/08

ROUTE NUMBER: MD 736 CONTINUED

INVENTORY DIRECTION: SOUTH

ROUTE NAME: MIDLOTHIAN RD

| STATE SYSTEM | FUNCTIONAL CLASS | MEDIAN TYPE | ACCESS CONTROL | NHS | MILEPOINT | MILEPOINT DESCRIPTION | MARKED LANES | SURFACE WIDTH/TYPE* | AADT |
|-----------------|------------------|--------------|----------------|---------|-----------------|--|--------------|---------------------|-------|
| STATE SECONDARY | U URB MINOR ART | NONE (UNDIV) | NONE | NOT NHS | 01.125 | | 2 | 24I | 4,530 |
| | | | | | 01.140 RP 68- 2 | RAMP 2 FR IS 68 WB TO MD 736 NB | | | |
| | | | | | 01.160 | | 2 | 28I | |
| | | | | | 01.160 RP 68- 8 | RAMP 8 FR MD 736 SB TO IS 68 WB | | | |
| | R | | | | 01.170 | OUT CORP LMTS FROSTBURG | | | |
| | | | | | 01.210 RP 68- 7 | RAMP 7 FR RAMP 2 (FR IS 68) TO MD 736 SB | | | |
| | | | | | 01.210 RP 68- 1 | RAMP 1 FR MD 736 NB TO RAMP 8 (TO IS 68) | | | |
| | | | | | 01.270 IS 68 | NATIONAL FREEWAY | | | |
| | | | | | 01.270 | STRUC #1114 | | | |
| | | | | | 01.270 | EXIT #33 | | | |
| | | | | | 01.270 CO 94 | MIDLOTHIAN RD (AHEAD) | | | |

ROUTE NUMBER: MD 743

INVENTORY DIRECTION: EAST

ROUTE NAME: OLD NATIONAL PIKE

| STATE SYSTEM | FUNCTIONAL CLASS | MEDIAN TYPE | ACCESS CONTROL | NHS | MILEPOINT | MILEPOINT DESCRIPTION | MARKED LANES | SURFACE WIDTH/TYPE* | AADT |
|-----------------|------------------|--------------|----------------|---------|--------------|------------------------------------|--------------|---------------------|-------|
| STATE SECONDARY | R URB COLL | NONE (UNDIV) | NONE | NOT NHS | 00.000 | | 2 | 24I | 1,740 |
| | | | | | 00.000 MD 36 | NEW GEORGES CREEK RD | | | |
| | | | | | 00.000 | TRAFFIC SIGNAL | | | |
| | | | | | 00.050 | | 2 | 22I | |
| | | | | | 00.260 | | 2 | 24I | |
| | | | | | 00.260 CO124 | LAUREL HILL DR | | | |
| | | | | | 00.310 | SPEED LIMIT 25 MPH | | | |
| | | | | | 00.350 CO700 | PORTER RD | | | |
| | | | | | 00.400 CO121 | HOFFMAN HOLLOW RD | | | |
| | | | | | 00.500 | ECKHART BAPTIST CHURCH | | | |
| | | | | | 00.560 CO137 | ECKHART CEMETERY RD | | | |
| | | | | | 00.690 CO129 | ECKHART MINES ST | | | |
| | | | | | 00.750 CO137 | ECKHART CEMETERY RD | | | |
| | | | | | 00.890 CO123 | WASHINGTON HOLLOW RD | | | |
| | | | | | 00.900 MD638 | PARKERSBURG RD | | | |
| | | | | | 00.920 | DRAINAGE STRUC #01239XO PORTER RUN | | | |
| | | | | | 00.960 | | 2 | 22I | |

*A,B = UNIMPROVED; C = GRADED & DRAINED; D,E = SOIL, GRAVEL, STONE; F,G = LOW TYPE BITUMINOUS
H,I = HIGH TYPE BITUMINOUS; J = CONCRETE; K = BRICK; L = BLOCK

STATE HIGHWAY ADMINISTRATION OF MARYLAND
HIGHWAY INFORMATION SERVICES DIVISION
DATA SUPPORT GROUP

STATE HIGHWAY LOCATION REFERENCE

COUNTY: ALLEGANY
DISTRICT: 6
DATE: 12/31/08

ROUTE NUMBER: MD 743 CONTINUED

INVENTORY DIRECTION: EAST

ROUTE NAME: OLD NATIONAL PIKE

| STATE SYSTEM | FUNCTIONAL CLASS | MEDIAN TYPE | ACCESS CONTROL | NHS | MILEPOINT | MILEPOINT DESCRIPTION | MARKED LANES | SURFACE WIDTH/TYPE* | AADT |
|-----------------|------------------|--------------|----------------|---------|----------------|-----------------------|--------------|---------------------|-------|
| STATE SECONDARY | R URB COLL | NONE (UNDIV) | NONE | NOT NHS | 01.000 | STOP SIGN | 2 | 22I | 1,740 |
| | | | | | 01.000 US 40AL | NATIONAL PIKE | | | |

ROUTE NUMBER: MD 807

INVENTORY DIRECTION: NORTH

ROUTE NAME: BEDFORD RD

| STATE SYSTEM | FUNCTIONAL CLASS | MEDIAN TYPE | ACCESS CONTROL | NHS | MILEPOINT | MILEPOINT DESCRIPTION | MARKED LANES | SURFACE WIDTH/TYPE* | AADT |
|-----------------|------------------|------------------|----------------|---------|---------------|-------------------------------|--------------|---------------------|-------|
| STATE SECONDARY | R URB MINOR ART | POSITIVE BARRIER | NONE | NOT NHS | 00.000 | | 3 | 56J | 4,191 |
| | | | | | 00.000 MU1412 | FREDERICK ST (BACK) | | | |
| | | | | | 00.000 MU270 | BEDFORD ST (BACK) | | | |
| | | | | | 00.000 | OUT CORP LIMITS OF CUMBERLAND | | | |
| | | UNPROTECTED | | | 00.070 | | 3 | 34I | |
| | | | | | 00.070 | DIRECTIONAL CROSSOVER | | | |
| | | | | | 00.120 | | 2 | 24I | |
| | | | | | 00.120 | CROSSOVER | | | |
| | | NONE (UNDIV) | | | 00.150 | | | | |
| | | | | | 00.150 | MD 807 (SB/L) BEDFORD RD | | | |
| | | | | | 00.220 | | 2 | 22I | |
| STATE PRIMARY | | | | | 00.320 | | 2 | 34I | 5,091 |
| | | | | | 00.320 MD144 | NAVES CROSSROAD | | | |
| | | | | | 00.360 | | 2 | 36I | |
| | | PAINTED | | | 00.395 | | 2 | 24I | |
| | | | | | 00.410 | SPEED LIMIT 40 MPH | | | |
| | | NONE (UNDIV) | | | 00.480 | | | | |
| | | | | | 00.510 CO802 | BIEDERLACK ST | | | |
| | | | | | 00.710 CO446 | NOB RD | | | |
| | | | | | 00.870 | | 2 | 22I | |
| | | | | | 00.880 | GARDEN DR (PVT) | | | |
| | | | | | 00.910 | EVA DR (PVT) | | | |
| | | | | | 00.960 | MY DRIVE (PVT) | | | |
| | | | | | 00.990 | HIMMLER LA (PVT) | | | |
| | | | | | 01.020 OP170 | VALEN LA | | | |
| | | | | | 01.100 | ELLIS DR | | | |
| | | | | | 01.130 OP169 | COUNTRYSIDE LA | | | |

*A,B = UNIMPROVED; C = GRADED & DRAINED; D,E = SOIL, GRAVEL, STONE; F,G = LOW TYPE BITUMINOUS
H,I = HIGH TYPE BITUMINOUS; J = CONCRETE; K = BRICK; L = BLOCK

STATE HIGHWAY ADMINISTRATION OF MARYLAND
HIGHWAY INFORMATION SERVICES DIVISION
DATA SUPPORT GROUP

STATE HIGHWAY LOCATION REFERENCE

COUNTY: ALLEGANY

DISTRICT: 6

DATE: 12/31/08

ROUTE NUMBER: MD 807 CONTINUED

INVENTORY DIRECTION: NORTH

ROUTE NAME: BEDFORD RD

| STATE SYSTEM | FUNCTIONAL CLASS | MEDIAN TYPE | ACCESS CONTROL | NHS | MILEPOINT | MILEPOINT DESCRIPTION | MARKED LANES | SURFACE WIDTH/TYPE* | AADT |
|---------------|------------------|--------------|----------------|---------|--------------|------------------------------------|--------------|---------------------|-------|
| STATE PRIMARY | R URB MINOR ART | NONE (UNDIV) | NONE | NOT NHS | 01.170 OP168 | LISA DR | 2 | 22I | 5,091 |
| | | | | | 01.190 | MARSDEN LA (PVT) | | | |
| | | | | | 01.265 | SAVILLE LA | | | |
| | | | | | 01.272 | SPEED LIMIT 40 MPH | | | |
| | | | | | 01.300 | THE TRINITY ASSEMBLY OF GOD CHURCH | | | |
| | | | | | 01.340 | ZION U.M.C. | | | |
| | | | | | 01.360 OP167 | OLD CHURCH LA | | | |
| | | | | | 01.420 OP166 | THURMEL DR | | | |
| | | | | | 01.480 CO465 | IOKA DR | | | |
| | | | | | 01.550 CO463 | GROWDENVALE DR | | | |
| | | | | | 01.590 | HENRIETTA DR (PVT) | | | |
| | | | | | 01.594 CO462 | HANNA DR | | | |
| | | | | | 01.720 | PATMAR DR (PVT) | | | |
| | | | | | 01.780 | MILPOINT DR (PVT) | | | |
| | | | | | 01.785 | TYLER ST (PVT) | | | |
| | | | | | 01.820 | INTERSTATE ST (PVT) | | | |
| | | | | | 01.830 | GOLLIDAY LA (PVT) | | | |
| | | | | | 01.850 | FLEETWOOD DR (PVT) | | | |
| | | | | | 01.875 | CANNON RUN DR | | | |
| | | | | | 01.930 | LAURA LEE LA (PVT) | | | |
| | | | | | 01.950 | OLD HOMEPLACE RD (PVT) | | | |
| | | | | | 02.000 OP164 | FRANZ LA | | | |
| | | | | | 02.020 CO793 | JUDY LA | | | |
| | | | | | 02.050 OP350 | CANYON RD | | | |
| | | | | | 02.060 | TINA LA (PVT) | | | |
| | | | | | 02.090 | AZALEA LA (PVT) | | | |
| | | | | | 02.100 OP162 | MEDERS LA | | | |
| | | | | | 02.110 | CRITES DR (PVT) | | | |
| | | | | | 02.170 | HARVESTER LA (PVT) | | | |
| | | | | | 02.210 CO455 | BEALLS MILL RD | | | |
| | | | | | 02.230 OP161 | FRANTZ HOLLOW RD | | | |
| | | | | | 02.230 | CUMBERLAND COMMUNITY CHURCH | | | |
| | | | | | 02.320 OP160 | LE RAE ST | | | |
| | | | | | 02.330 OP375 | COLTON DR | | | |

*A,B = UNIMPROVED; C = GRADED & DRAINED; D,E = SOIL,GRAVEL,STONE; F,G = LOW TYPE BITUMINOUS
H,I = HIGH TYPE BITUMINOUS; J = CONCRETE; K = BRICK; L = BLOCK

STATE HIGHWAY ADMINISTRATION OF MARYLAND
HIGHWAY INFORMATION SERVICES DIVISION
DATA SUPPORT GROUP

STATE HIGHWAY LOCATION REFERENCE

COUNTY: ALLEGANY

DISTRICT: 6

DATE: 12/31/08

ROUTE NUMBER: MD 807 CONTINUED

INVENTORY DIRECTION: NORTH

ROUTE NAME: BEDFORD RD

| STATE SYSTEM | FUNCTIONAL CLASS | MEDIAN TYPE | ACCESS CONTROL | NHS | MILEPOINT | MILEPOINT DESCRIPTION | MARKED LANES | SURFACE WIDTH/TYPE* | AADT |
|---------------|------------------|--------------|----------------|---------|---------------|--------------------------|--------------|---------------------|-------|
| STATE PRIMARY | R URB MINOR ART | NONE (UNDIV) | NONE | NOT NHS | 02.420 | CHELSEA HILL LA (PVT) | 2 | 22I | 5,091 |
| | | | | | 02.440 | COUNTRY LA (PVT) | | | |
| | | | | | 02.470 CO461 | ADALINE DR | | | |
| | | | | | 02.540 | BRINSFIELD LA (PVT) | | | |
| | | | | | 02.570 CO460 | ACRE LA | | | |
| | | | | | 02.610 OP159 | SWEITZER LA | | | |
| | | | | | 02.660 | STRUC #1056 PEA VINE RUN | | | |
| | RUR MAJ COLL | | | | 02.670 | | | | 1,171 |
| | | | | | 02.670 CO447 | PEA VINE RUN RD | | | |
| | | | | | 02.880 OP157 | CHIPMUNK LA | | | |
| | | | | | 02.980 OP152 | HUGHES ST | | | |
| | | | | | 03.040 | AARON DR (PVT) | | | |
| | | | | | 03.073 | SHARONS DR | | | |
| | | | | | 03.090 | SMITH HOLLOW RD (PVT) | | | |
| | | | | | 03.095 | BLUEBIRD LA (PVT) | | | |
| | | | | | 03.410 MD807B | BEDFORD RD | | | |
| | | | | | 03.430 | | 2 | 24I | |
| | | | | | 03.510 | SPUR TO US 220 | | | |
| | | | | | 03.510 | SPUR FR US 220 | | | |
| | | | | | 03.520 | STOP SIGN | | | |
| | | | | | 03.520 US220 | NO NAME | | | |
| | | | | | 03.520 MD807E | SMOUSES MILL RD (AHEAD) | | | |

ROUTE NUMBER: MD 807A

INVENTORY DIRECTION: EAST

ROUTE NAME: NAVES CROSS RD

| STATE SYSTEM | FUNCTIONAL CLASS | MEDIAN TYPE | ACCESS CONTROL | NHS | MILEPOINT | MILEPOINT DESCRIPTION | MARKED LANES | SURFACE WIDTH/TYPE* | AADT |
|-----------------|------------------|--------------|----------------|---------|--------------|-------------------------------|--------------|---------------------|------|
| STATE SECONDARY | U URB LOCAL | NONE (UNDIV) | NONE | NOT NHS | 00.000 | | 2 | 24I | 99 |
| | | | | | 00.000 MD144 | CHRISTIE RD | | | |
| | R | | | | 00.030 | OUT CORP LIMITS OF CUMBERLAND | | | |
| | | | | | 00.100 CO454 | MASON RD | | | |

*A,B = UNIMPROVED; C = GRADED & DRAINED; D,E = SOIL, GRAVEL, STONE; F,G = LOW TYPE BITUMINOUS
H,I = HIGH TYPE BITUMINOUS; J = CONCRETE; K = BRICK; L = BLOCK

STATE HIGHWAY LOCATION REFERENCE

COUNTY: ALLEGANY
DISTRICT: 6
DATE: 12/31/08

ROUTE NUMBER: MD 807B
INVENTORY DIRECTION: NORTH
ROUTE NAME: BEDFORD RD

| STATE SYSTEM | FUNCTIONAL CLASS | MEDIAN TYPE | ACCESS CONTROL | NHS | MILEPOINT | MILEPOINT DESCRIPTION | MARKED LANES | SURFACE WIDTH/TYPE* | AADT |
|-----------------|------------------|--------------|----------------|---------|--------------|-------------------------|--------------|---------------------|------|
| STATE SECONDARY | R RUR LOCAL | NONE (UNDIV) | NONE | NOT NHS | 00.000 | | 2 | 22I | 99 |
| | | | | | 00.000 MD807 | BEDFORD RD | | | |
| | | | | | 00.000 | STOP SIGN | | | |
| | | | | | 00.026 | SPEED LIMIT 30 MPH | | | |
| | | | | | 00.110 | SPUR TO SMOUSES MILL RD | | | |
| | | | | | 00.120 CO876 | SMOUSES MILL RD | | | |
| | | | | | 00.140 | LINDSAYS WAY (PVT) | | | |
| | | | | | 00.250 | ELECTRICAL SUBSTATION | | | |
| | | | | | 00.380 | CUL DE SAC | | | |

ROUTE NUMBER: MD 807C
INVENTORY DIRECTION: SOUTH
ROUTE NAME: NO NAME

| STATE SYSTEM | FUNCTIONAL CLASS | MEDIAN TYPE | ACCESS CONTROL | NHS | MILEPOINT | MILEPOINT DESCRIPTION | MARKED LANES | SURFACE WIDTH/TYPE* | AADT |
|-----------------|------------------|--------------|----------------|---------|--------------|----------------------------------|--------------|---------------------|------|
| STATE SECONDARY | R RUR LOCAL | NONE (UNDIV) | NONE | NOT NHS | 00.000 | | 2 | 20I | 99 |
| | | | | | 00.000 US220 | NO NAME | | | |
| | | | | | 00.060 | CENTENAY UNITED METHODIST CHURCH | | | |
| | | | | | 00.100 | CUL DE SAC | | | |

ROUTE NUMBER: MD 807D
INVENTORY DIRECTION: NORTH
ROUTE NAME: PINE RIDGE RD

| STATE SYSTEM | FUNCTIONAL CLASS | MEDIAN TYPE | ACCESS CONTROL | NHS | MILEPOINT | MILEPOINT DESCRIPTION | MARKED LANES | SURFACE WIDTH/TYPE* | AADT |
|-----------------|------------------|--------------|----------------|---------|--------------|-----------------------|--------------|---------------------|------|
| STATE SECONDARY | R RUR LOCAL | NONE (UNDIV) | NONE | NOT NHS | 00.000 | | 2 | 24I | 99 |
| | | | | | 00.000 US220 | NO NAME | | | |
| | | | | | 00.000 | STOP SIGN | | | |
| | | | | | 00.010 | SPUR FR US 220 | | | |
| | | | | | 00.160 CO877 | GRANET RD | | | |
| | | | | | 00.230 CO459 | PINE RIDGE RD (AHEAD) | | | |

*A,B = UNIMPROVED; C = GRADED & DRAINED; D,E = SOIL, GRAVEL, STONE; F,G = LOW TYPE BITUMINOUS
H,I = HIGH TYPE BITUMINOUS; J = CONCRETE; K = BRICK; L = BLOCK

STATE HIGHWAY LOCATION REFERENCE

COUNTY: ALLEGANY

DISTRICT: 6

DATE: 12/31/08

ROUTE NUMBER: MD 807E
INVENTORY DIRECTION: NORTH
ROUTE NAME: SMOUSES MILL RD

| STATE SYSTEM | FUNCTIONAL CLASS | MEDIAN TYPE | ACCESS CONTROL | NHS | MILEPOINT | MILEPOINT DESCRIPTION | MARKED LANES | SURFACE WIDTH/TYPE* | AADT |
|-----------------|------------------|--------------|----------------|---------|--------------|------------------------|--------------|---------------------|------|
| STATE SECONDARY | R RUR LOCAL | NONE (UNDIV) | NONE | NOT NHS | 00.810 | | 2 | 22I | 99 |
| | | | | | 00.810 CO737 | SMOUSES MILL RD (BACK) | | | |
| | | | | | 00.810 CO458 | HAZEN RD | | | |
| | | | | | 00.870 | SPUR TO US 220 | | | |
| | | | | | 00.870 | SPUR FR US 220 | | | |
| | | | | | 00.880 US220 | NO NAME | | | |
| | | | | | 00.880 MD807 | BEDFORD RD (AHEAD) | | | |
| | | | | | 00.880 | STOP SIGN | | | |

ROUTE NUMBER: MD 830A
INVENTORY DIRECTION: SOUTH
ROUTE NAME: NO NAME

| STATE SYSTEM | FUNCTIONAL CLASS | MEDIAN TYPE | ACCESS CONTROL | NHS | MILEPOINT | MILEPOINT DESCRIPTION | MARKED LANES | SURFACE WIDTH/TYPE* | AADT |
|-----------------|------------------|--------------|----------------|---------|--------------|-----------------------|--------------|---------------------|------|
| STATE SECONDARY | R RUR LOCAL | NONE (UNDIV) | NONE | NOT NHS | 00.000 | | 2 | 10H | 99 |
| | | | | | 00.000 US220 | MCMULLEN HWY | | | |
| | | | | | 00.020 | ROAD END | | | |

ROUTE NUMBER: MD 830B
INVENTORY DIRECTION: NORTH
ROUTE NAME: NO NAME

| STATE SYSTEM | FUNCTIONAL CLASS | MEDIAN TYPE | ACCESS CONTROL | NHS | MILEPOINT | MILEPOINT DESCRIPTION | MARKED LANES | SURFACE WIDTH/TYPE* | AADT |
|-----------------|------------------|--------------|----------------|---------|--------------|---------------------------|--------------|---------------------|------|
| STATE SECONDARY | R RUR LOCAL | NONE (UNDIV) | NONE | NOT NHS | 00.000 | | 2 | 15I | 99 |
| | | | | | 00.000 US220 | MCMULLEN HWY | | | |
| | | | | | 00.020 | | 2 | 10J | |
| | | | | | 00.040 | ROAD END - GATE/BARRICADE | | | |

ROUTE NUMBER: MD 831A
INVENTORY DIRECTION: NORTH
ROUTE NAME: OLD MT SAVAGE RD

| STATE SYSTEM | FUNCTIONAL CLASS | MEDIAN TYPE | ACCESS CONTROL | NHS | MILEPOINT | MILEPOINT DESCRIPTION | MARKED LANES | SURFACE WIDTH/TYPE* | AADT |
|-----------------|------------------|--------------|----------------|---------|----------------|-----------------------|--------------|---------------------|------|
| STATE SECONDARY | R URB LOCAL | NONE (UNDIV) | NONE | NOT NHS | 00.000 | | 2 | 24I | 599 |
| | | | | | 00.000 US 40AL | NATIONAL HWY | | | |

*A,B = UNIMPROVED; C = GRADED & DRAINED; D,E = SOIL, GRAVEL, STONE; F,G = LOW TYPE BITUMINOUS
H,I = HIGH TYPE BITUMINOUS; J = CONCRETE; K = BRICK; L = BLOCK

STATE HIGHWAY LOCATION REFERENCE

COUNTY: ALLEGANY

DISTRICT: 6

DATE: 12/31/08

ROUTE NUMBER: MD 831A CONTINUED

INVENTORY DIRECTION: NORTH

ROUTE NAME: OLD MT SAVAGE RD

| STATE SYSTEM | FUNCTIONAL CLASS | MEDIAN TYPE | ACCESS CONTROL | NHS | MILEPOINT | MILEPOINT DESCRIPTION | MARKED LANES | SURFACE WIDTH/TYPE* | AADT |
|-----------------|------------------|--------------|----------------|---------|---------------|--------------------------|--------------|---------------------|------|
| STATE SECONDARY | R URB LOCAL | NONE (UNDIV) | NONE | NOT NHS | 00.000 | STOP SIGN | 2 | 24I | 599 |
| | | | | | 00.030 | | 2 | 20I | |
| | | | | | 00.030 | ENT TO PUMPING STA | | | |
| | | | | | 00.050 | SPEED LIMIT 30 MPH | | | |
| | | | | | 00.060 | STRUC #1002 BRADDOCK RUN | | | |
| | | | | | 00.070 CO381 | GREENPOINT RD | | | |
| | | | | | 00.170 | R/R #CSX 832 238 D | | | |
| | | | | | 00.280 CO769 | LIONZ LA | | | |
| | | | | | 00.340 OP440 | BRADDOUR RD | | | |
| | | | | | 00.460 | | 2 | 24I | |
| NAME: DAKOTA RD | | | | | 00.460 MD831I | DAKOTA AVE | | | |
| | | | | | 00.460 CO728 | DAKOTA ST | | | |
| | | | | | 00.460 | STOP SIGN | | | |
| | | | | | 00.480 | STOP SIGN | | | |
| | | | | | 00.480 MD 36 | MT SAVAGE RD | | | |

ROUTE NUMBER: MD 831B

INVENTORY DIRECTION: NORTH

ROUTE NAME: OLD MOUNT SAVAGE RD

| STATE SYSTEM | FUNCTIONAL CLASS | MEDIAN TYPE | ACCESS CONTROL | NHS | MILEPOINT | MILEPOINT DESCRIPTION | MARKED LANES | SURFACE WIDTH/TYPE* | AADT |
|-----------------|------------------|--------------|----------------|---------|---------------|---------------------------|--------------|---------------------|------|
| STATE SECONDARY | R URB LOCAL | NONE (UNDIV) | NONE | NOT NHS | 00.000 | | 2 | 19H | 99 |
| | | | | | 00.000 | ROAD END - GATE/BARRICADE | | | |
| | | | | | 00.030 | | 2 | 22H | |
| | | | | | 00.030 MD 36C | HOMEWOOD ST | | | |
| | | | | | 00.030 CO421 | HOMEWOOD ST | | | |
| | | | | | 00.030 | STOP SIGN | | | |
| | | | | | 00.080 | | 2 | 16G | |
| | | | | | 00.080 CO868 | IOWA DR | | | |
| | | | | | 00.110 | ROAD END - GATE/BARRICADE | | | |

*A,B = UNIMPROVED; C = GRADED & DRAINED; D,E = SOIL, GRAVEL, STONE; F,G = LOW TYPE BITUMINOUS
H,I = HIGH TYPE BITUMINOUS; J = CONCRETE; K = BRICK; L = BLOCK

STATE HIGHWAY LOCATION REFERENCE

COUNTY: ALLEGANY
DISTRICT: 6
DATE: 12/31/08

ROUTE NUMBER: MD 831C
INVENTORY DIRECTION: NORTH
ROUTE NAME: KREIGBAUM RD

| STATE SYSTEM | FUNCTIONAL CLASS | MEDIAN TYPE | ACCESS CONTROL | NHS | MILEPOINT | MILEPOINT DESCRIPTION | MARKED LANES | SURFACE WIDTH/TYPE* | AADT |
|-----------------|------------------|--------------|----------------|---------|---------------|-----------------------------|--------------|---------------------|------|
| STATE SECONDARY | R URB LOCAL | NONE (UNDIV) | NONE | NOT NHS | 00.000 | | 2 | 40I | 699 |
| | | | | | 00.000 CO408 | PROENTY RD (BACK) | | | |
| | | | | | 00.000 MD 36 | MT SAVAGE RD | | | |
| | | | | | 00.000 | STOP SIGN | | | |
| | | | | | 00.010 | | 2 | 20I | |
| | | | | | 00.010 MD831H | NO NAME | | | |
| | | | | | 00.030 | SPEED LIMIT 25 MPH | | | |
| | | | | | 00.120 OP450 | KLINE DR | | | |
| | | | | | 00.250 | NATURAL GAS PUMPING STATION | | | |
| | | | | | 00.430 CO410 | CONCORD DR | | | |
| | | | | | 00.500 CO411 | WHITEHAIR ST | | | |
| | | | | | 00.610 CO412 | DENNY DR | | | |
| | | | | | 00.620 | ST. JOHNS CHURCH | | | |
| | | | | | 00.640 CO416 | SUDER LA | | | |
| | | | | | 00.650 | CORRIGANVILLE POST OFFICE | | | |
| | | | | | 00.720 MD 35 | ELLERSLIE RD | | | |
| | | | | | 00.720 | STOP SIGN | | | |
| | | | | | 00.780 CO417 | CORRIGAN DR | | | |
| | | | | | 00.830 CO419 | BEACHVIEW DR | | | |
| | | | | | 00.850 | BEGIN BRIDGE | | | |
| | | | | | 00.860 | STRUC #1003 JENNINGS RUN | | | |
| | | | | | 00.870 | END BRIDGE | | | |
| | | | | | 00.900 | STOP SIGN | | | |
| | | | | | 00.900 MD 36 | MT SAVAGE RD | | | |
| | | | | | 00.900 CO658 | CASH VALLEY DR (AHEAD) | | | |

ROUTE NUMBER: MD 831D
INVENTORY DIRECTION: NORTH
ROUTE NAME: PORTER TOWN RD

| STATE SYSTEM | FUNCTIONAL CLASS | MEDIAN TYPE | ACCESS CONTROL | NHS | MILEPOINT | MILEPOINT DESCRIPTION | MARKED LANES | SURFACE WIDTH/TYPE* | AADT |
|-----------------|------------------|--------------|----------------|---------|--------------|-----------------------|--------------|---------------------|------|
| STATE SECONDARY | R RUR LOCAL | NONE (UNDIV) | NONE | NOT NHS | 00.000 | | 2 | 22I | 199 |
| | | | | | 00.000 MD 36 | MT SAVAGE RD | | | |
| | | | | | 00.000 | STOP SIGN | | | |
| | | | | | 00.020 | | 2 | 20I | |

*A,B = UNIMPROVED; C = GRADED & DRAINED; D,E = SOIL, GRAVEL, STONE; F,G = LOW TYPE BITUMINOUS
H,I = HIGH TYPE BITUMINOUS; J = CONCRETE; K = BRICK; L = BLOCK

STATE HIGHWAY LOCATION REFERENCE

COUNTY: ALLEGANY
DISTRICT: 6
DATE: 12/31/08

ROUTE NUMBER: MD 831D CONTINUED

INVENTORY DIRECTION: NORTH
ROUTE NAME: PORTER TOWN RD

| STATE SYSTEM | FUNCTIONAL CLASS | MEDIAN TYPE | ACCESS CONTROL | NHS | MILEPOINT | MILEPOINT DESCRIPTION | MARKED LANES | SURFACE WIDTH/TYPE* | AADT |
|-----------------|------------------|--------------|----------------|---------|--------------|-----------------------|--------------|---------------------|------|
| STATE SECONDARY | R RUR LOCAL | NONE (UNDIV) | NONE | NOT NHS | 00.080 | SPEED LIMIT 35 MPH | 2 | 20I | 199 |
| | | | | | 00.100 | APOSTOLIC LIGHTHOUSE | | | |
| | | | | | 00.154 | STRUC #01118R0 | | | |
| | | | | | 00.370 | STOP SIGN | | | |
| | | | | | 00.370 MD 36 | MT SAVAGE RD | | | |

ROUTE NUMBER: MD 831F

INVENTORY DIRECTION: EAST
ROUTE NAME: NO NAME

| STATE SYSTEM | FUNCTIONAL CLASS | MEDIAN TYPE | ACCESS CONTROL | NHS | MILEPOINT | MILEPOINT DESCRIPTION | MARKED LANES | SURFACE WIDTH/TYPE* | AADT |
|-----------------|------------------|--------------|----------------|---------|--------------|-----------------------|--------------|---------------------|------|
| STATE SECONDARY | R RUR LOCAL | NONE (UNDIV) | NONE | NOT NHS | 00.000 | | 2 | 20I | 99 |
| | | | | | 00.000 | ROAD END | | | |
| | | | | | 00.015 | | 2 | 26I | |
| | | | | | 00.040 MD 47 | BARRELVILLE RD | | | |

ROUTE NUMBER: MD 831G

INVENTORY DIRECTION: NORTH
ROUTE NAME: CABOOSE RD

| STATE SYSTEM | FUNCTIONAL CLASS | MEDIAN TYPE | ACCESS CONTROL | NHS | MILEPOINT | MILEPOINT DESCRIPTION | MARKED LANES | SURFACE WIDTH/TYPE* | AADT |
|-----------------|------------------|--------------|----------------|---------|--------------|------------------------|--------------|---------------------|------|
| STATE SECONDARY | R URB LOCAL | NONE (UNDIV) | NONE | NOT NHS | 00.000 | | 2 | 10I | 0 |
| | | | | | 00.000 | CUL DE SAC | | | |
| | | | | | 00.120 | STOP SIGN | | | |
| | | | | | 00.120 MD936 | UPPER GEORGES CREEK RD | | | |

ROUTE NUMBER: MD 831H

INVENTORY DIRECTION: WEST
ROUTE NAME: NO NAME

| STATE SYSTEM | FUNCTIONAL CLASS | MEDIAN TYPE | ACCESS CONTROL | NHS | MILEPOINT | MILEPOINT DESCRIPTION | MARKED LANES | SURFACE WIDTH/TYPE* | AADT |
|-----------------|------------------|--------------|----------------|---------|---------------|---------------------------|--------------|---------------------|------|
| STATE SECONDARY | R URB LOCAL | NONE (UNDIV) | NONE | NOT NHS | 00.000 | | 2 | 20I | 49 |
| | | | | | 00.000 MD831C | KREIGBAUM RD | | | |
| | | | | | 00.020 OP451 | KLINE DR | | | |
| | | | | | 00.070 | ROAD END - GATE/BARRICADE | | | |

*A,B = UNIMPROVED; C = GRADED & DRAINED; D,E = SOIL, GRAVEL, STONE; F,G = LOW TYPE BITUMINOUS
H,I = HIGH TYPE BITUMINOUS; J = CONCRETE; K = BRICK; L = BLOCK

STATE HIGHWAY ADMINISTRATION OF MARYLAND
HIGHWAY INFORMATION SERVICES DIVISION
DATA SUPPORT GROUP

STATE HIGHWAY LOCATION REFERENCE

COUNTY: ALLEGANY

DISTRICT: 6

DATE: 12/31/08

ROUTE NUMBER: MD 831I
INVENTORY DIRECTION: NORTH
ROUTE NAME: DAKOTA AVE

| STATE SYSTEM | FUNCTIONAL CLASS | MEDIAN TYPE | ACCESS CONTROL | NHS | MILEPOINT | MILEPOINT DESCRIPTION | MARKED LANES | SURFACE WIDTH/TYPE* | AADT |
|-----------------|------------------|--------------|----------------|---------|---------------|---------------------------|--------------|---------------------|------|
| STATE SECONDARY | R URB LOCAL | NONE (UNDIV) | NONE | NOT NHS | 00.000 | | 2 | 20I | 0 |
| | | | | | 00.000 MD831A | DAKOTA RD | | | |
| | | | | | 00.000 CO728 | DAKOTA ST | | | |
| | | | | | 00.040 | ROAD END - GATE/BARRICADE | | | |

ROUTE NUMBER: MD 935
INVENTORY DIRECTION: NORTH
ROUTE NAME: LOWER GEORGES CREEK RD

| STATE SYSTEM | FUNCTIONAL CLASS | MEDIAN TYPE | ACCESS CONTROL | NHS | MILEPOINT | MILEPOINT DESCRIPTION | MARKED LANES | SURFACE WIDTH/TYPE* | AADT |
|-----------------|------------------|--------------|----------------|---------|--------------|---------------------------|--------------|---------------------|-------|
| STATE SECONDARY | R RUR MINOR COLL | NONE (UNDIV) | NONE | NOT NHS | 00.000 | | 2 | 26I | 1,522 |
| | | | | | 00.000 CO881 | SUGAR MAPLE RD (BACK) | | | |
| | | | | | 00.000 MD 36 | NEW GEORGES CREEK RD | | | |
| | | | | | 00.000 | STOP SIGN | | | |
| | | | | | 00.020 CO 13 | BERRYS LA | | | |
| | | | | | 00.040 | | 2 | 20I | |
| | | | | | 00.040 CO 9 | LOWER GEORGES CREEK RD | | | |
| | | | | | 00.040 | STOP SIGN | | | |
| | | | | | 00.050 | DRAINAGE STRUC #01101X0 | | | |
| | | | | | 00.070 | SIGN: WELCOME TO BARTON | | | |
| | | | | | 00.182 | SPEED LIMIT 25 MPH | | | |
| | | | | | 00.280 | STRUC #1020 MOORES RUN | | | |
| | | | | | 00.280 | IN CORP LMTS BARTON | | | |
| | | | | | 00.300 MU145 | KEPLINGER LA | | | |
| | | | | | 00.320 MU186 | PIEDMONT ST | | | |
| | | | | | 00.320 OP416 | MOWBRAY RD | | | |
| | | | | | 00.390 MU187 | POTOMAC ST | | | |
| | | | | | 00.450 | | 2 | 24I | |
| | | | | | 00.450 MU 60 | C ST | | | |
| | | | | | 00.490 | | 2 | 22I | |
| | | | | | 00.530 | BEGIN BRIDGE | | | |
| | | | | | 00.540 | STRUC #1019 GEORGES CREEK | | | |
| | | | | | 00.550 | END BRIDGE | | | |
| | | | | | 00.570 MU230 | WATER ST | | | |

NAME: LEGISLATIVE RD U

*A,B = UNIMPROVED; C = GRADED & DRAINED; D,E = SOIL, GRAVEL, STONE; F,G = LOW TYPE BITUMINOUS
H,I = HIGH TYPE BITUMINOUS; J = CONCRETE; K = BRICK; L = BLOCK

STATE HIGHWAY ADMINISTRATION OF MARYLAND
HIGHWAY INFORMATION SERVICES DIVISION
DATA SUPPORT GROUP

STATE HIGHWAY LOCATION REFERENCE

COUNTY: ALLEGANY
DISTRICT: 6
DATE: 12/31/08

ROUTE NUMBER: MD 935 CONTINUED
INVENTORY DIRECTION: NORTH
ROUTE NAME: LEGISLATIVE RD

| STATE SYSTEM | FUNCTIONAL CLASS | MEDIAN TYPE | ACCESS CONTROL | NHS | MILEPOINT | MILEPOINT DESCRIPTION | MARKED LANES | SURFACE WIDTH/TYPE* | AADT |
|-----------------|------------------|--------------|----------------|---------|---------------|---------------------------------|--------------|---------------------|-------|
| STATE SECONDARY | U RUR MINOR COLL | NONE (UNDIV) | NONE | NOT NHS | 00.585 | BARTON HOSE CO. NO 1 COMPANY 19 | 2 | 22I | 1,522 |
| | | | | | 00.590 | FIRST PRESBYTERIAN CHURCH | | | |
| | | | | | 00.600 MU200 | N EUTAW ST | | | |
| | | | | | 00.600 MU201 | S EUTAW ST | | | |
| | | | | | 00.640 MU190 | S RAILROAD ST | | | |
| | | | | | 00.690 | TOWN HALL | | | |
| | | | | | 00.710 MU170 | MILL ST | | | |
| | | | | | 00.760 MU8010 | ALLEY 1 | | | |
| | | | | | 00.770 | | 2 | 25I | |
| | | | | | 00.770 MU240 | N RAILROAD ST | | | |
| | | | | | 00.780 | R/R #CSX 832 538 S | | | |
| | | | | | 00.790 | | 2 | 24I | |
| | | | | | 00.790 OP405 | LEGION RD | | | |
| | | | | | 00.790 MU 20 | B ST | | | |
| | | | | | 00.810 MU 50 | BRADLEY ST | | | |
| | | | | | 00.820 MU 51 | BRADLEY ST | | | |
| | | | | | 00.840 | | 2 | 26I | |
| | | | | | 00.840 | BARTON UNITED METHODIST CHURCH | | | |
| | | | | | 00.850 MU150 | LATROBE ST | | | |
| | | | | | 00.920 MU 30 | BARTLETT ST | | | |
| | | | | | 00.950 | | 2 | 20I | |
| | | | | | 00.950 | STRUC #1018 BUTCHER RUN | | | |
| | | | | | 01.010 MU9020 | B ALLEY | | | |
| | | | | | 01.013 | STRUC #01184R0 | | | |
| | | | | | 01.020 | | 2 | 24I | |
| | | | | | 01.020 MU210 | WALNUT ST | | | |
| | | | | | 01.120 CO857 | TAKOMA DR | | | |
| | | | | | 01.220 MU185 | OAK ST | | | |
| | | | | | 01.250 | SPEED LIMIT 40 MPH | | | |
| | | | | | 01.410 | | 2 | 25I | |
| | | | | | 01.410 | OUT CORP LMTS BARTON | | | |
| | | | | | 01.440 | SIGN: BARTON | | | |
| | | | | | 01.650 | | 2 | 22I | |
| | | | | | 01.650 CO 28 | LAUREL RUN RD | | | |

R
NAME: LOWER GEORGES
CREEK RD

*A,B = UNIMPROVED; C = GRADED & DRAINED; D,E = SOIL, GRAVEL, STONE; F,G = LOW TYPE BITUMINOUS
H,I = HIGH TYPE BITUMINOUS; J = CONCRETE; K = BRICK; L = BLOCK

STATE HIGHWAY ADMINISTRATION OF MARYLAND
HIGHWAY INFORMATION SERVICES DIVISION
DATA SUPPORT GROUP

STATE HIGHWAY LOCATION REFERENCE

COUNTY: ALLEGANY

DISTRICT: 6

DATE: 12/31/08

ROUTE NUMBER: MD 935 CONTINUED

INVENTORY DIRECTION: NORTH

ROUTE NAME: LOWER GEORGES CREEK RD

| STATE SYSTEM | FUNCTIONAL CLASS | MEDIAN TYPE | ACCESS CONTROL | NHS | MILEPOINT | MILEPOINT DESCRIPTION | MARKED LANES | SURFACE WIDTH/TYPE* | AADT |
|-----------------|------------------|--------------|----------------|---------|---------------|---------------------------|--------------|---------------------|-------|
| STATE SECONDARY | R RUR MINOR COLL | NONE (UNDIV) | NONE | NOT NHS | 01.650 CO688 | WATERSIDE ST | 2 | 22I | 1,522 |
| | | | | | 01.650 CO857 | TAKOMA DR | | | |
| | | | | | 01.660 | SIGN: MOSCOW | | | |
| | | | | | 01.790 | BEGIN BRIDGE | | | |
| | | | | | 01.800 | STRUC #1017 GEORGES CREEK | | | |
| | | | | | 01.810 | END BRIDGE | | | |
| | | | | | 01.900 CO 37 | ROYALE LA | | | |
| | | | | | 01.910 CO 32 | MOSCOW ST | | | |
| | | | | | 01.950 CO 38 | RAINBOW LA | | | |
| | | | | | 02.000 CO 39 | RED ROSE LA | | | |
| | | | | | 02.040 MD935A | NO NAME | | | |
| | | | | | 02.210 | | 2 | 20I | |
| | | | | | 02.210 | SPEED LIMIT 25 MPH | | | |
| | | | | | 02.290 | BEGIN BRIDGE | | | |
| | | | | | 02.300 | STRUC #1016 GEORGES CREEK | | | |
| | | | | | 02.310 | END BRIDGE | | | |
| | | | | | 02.500 CO 40 | MINE ST | | | |
| | | | | | 02.580 CO 42 | NIKEP LA | | | |
| | | | | | 02.760 | | 2 | 22I | |
| | | | | | 02.970 | | 2 | 30I | |
| | | | | | 02.990 MD 36 | LOWER GEORGES CREEK RD | | | |
| | | | | | 02.990 | STOP SIGN | | | |

ROUTE NUMBER: MD 935A

INVENTORY DIRECTION: EAST

ROUTE NAME: NO NAME

| STATE SYSTEM | FUNCTIONAL CLASS | MEDIAN TYPE | ACCESS CONTROL | NHS | MILEPOINT | MILEPOINT DESCRIPTION | MARKED LANES | SURFACE WIDTH/TYPE* | AADT |
|-----------------|------------------|--------------|----------------|---------|--------------|------------------------|--------------|---------------------|-------|
| STATE SECONDARY | R RUR LOCAL | NONE (UNDIV) | NONE | NOT NHS | 00.000 | | 2 | 22I | 3,299 |
| | | | | | 00.000 MD935 | LOWER GEORGES CREEK RD | | | |
| | | | | | 00.000 | STOP SIGN | | | |
| | | | | | 00.010 | R/R CROSSING | | | |
| | | | | | 00.100 | STOP SIGN | | | |
| | | | | | 00.100 MD 36 | NEW GEORGES CREEK RD | | | |

*A,B = UNIMPROVED; C = GRADED & DRAINED; D,E = SOIL, GRAVEL, STONE; F,G = LOW TYPE BITUMINOUS
H,I = HIGH TYPE BITUMINOUS; J = CONCRETE; K = BRICK; L = BLOCK

STATE HIGHWAY ADMINISTRATION OF MARYLAND
HIGHWAY INFORMATION SERVICES DIVISION
DATA SUPPORT GROUP

STATE HIGHWAY LOCATION REFERENCE

COUNTY: ALLEGANY
DISTRICT: 6
DATE: 12/31/08

ROUTE NUMBER: MD 936
INVENTORY DIRECTION: NORTH
ROUTE NAME: UPPER GEORGES CREEK RD

| STATE SYSTEM | FUNCTIONAL CLASS | MEDIAN TYPE | ACCESS CONTROL | NHS | MILEPOINT | MILEPOINT DESCRIPTION | MARKED LANES | SURFACE WIDTH/TYPE* | AADT |
|-----------------|------------------|--------------|----------------|---------|-----------|--------------------------|--------------|---------------------|-------|
| STATE SECONDARY | U RUR MAJ COLL | NONE (UNDIV) | NONE | NOT NHS | 00.000 | | 2 | 20I | 1,371 |
| | | | | | 00.000 | MU 55 BROADWAY ST (BACK) | | | |
| | | | | | 00.000 | MU 50 CHURCH ST | | | |
| | | | | | 00.000 | STOP SIGN | | | |
| | | | | | 00.010 | MU150 SMITH HILL RD | | | |
| | | | | | 00.010 | MU120 PARSONAGE RD | | | |
| | R | | | | 00.110 | OUT CORP LMTS MIDLAND | | | |
| | | | | | 00.180 | SPEED LIMIT 50 MPH | | | |
| | | | | | 00.200 | SIGN: WELCOME TO MIDLAND | | | |
| | | | | | 00.210 | | 2 | 22I | |
| | | | | | 00.330 | | 2 | 25I | |
| | | | | | 00.570 | | 2 | 22I | |
| | URB COLL | | | | 00.970 | | | | |
| | | | | | 00.970 | CO 70 KLONDIKE RD | | | |
| | | | | | 01.030 | CO 86 OCEAN HILL RD | | | |
| | | | | | 01.120 | | 2 | 24I | |
| | | | | | 02.130 | DRAINAGE: 48" CP | | | |
| | | | | | 02.540 | CO681 CABIN RUN RD | | | |
| | | | | | 02.560 | SPEED LIMIT 35 MPH | | | |
| | | | | | 02.810 | | | | 1,501 |
| | | | | | 02.810 | CO 74 SHAFT RD | | | |
| | | | | | 02.830 | CO104 SLOAN AVE | | | |
| | | | | | 02.900 | CO105 KERR RD | | | |
| | | | | | 03.180 | DRAINAGE #01084X0 | | | |
| | | | | | 03.320 | IS 68 NATIONAL FREEWAY | | | |
| | | | | | 03.320 | STRUC #1113 | | | |
| | | | | | 03.500 | MD831G CABOOSE RD | | | |
| | | | | | 03.500 | DRAINAGE STRUC #01085X0 | | | |
| | | | | | 03.520 | | 2 | 22I | |
| | | | | | 03.690 | | 2 | 24I | |
| | | | | | 03.780 | CO699 WELSH HILL RD | | | |
| | | | | | 03.780 | CO846 CHERRY LA | | | |
| | | | | | 03.790 | OP151 NO NAME | | | |
| | | | | | 03.930 | DRAINAGE STRUC #01086X0 | | | |
| | | | | | 03.990 | | 2 | 22I | |

*A,B = UNIMPROVED; C = GRADED & DRAINED; D,E = SOIL, GRAVEL, STONE; F,G = LOW TYPE BITUMINOUS
H,I = HIGH TYPE BITUMINOUS; J = CONCRETE; K = BRICK; L = BLOCK

STATE HIGHWAY LOCATION REFERENCE

COUNTY: ALLEGANY
DISTRICT: 6
DATE: 12/31/08

ROUTE NUMBER: MD 936 CONTINUED
INVENTORY DIRECTION: NORTH
ROUTE NAME: UPPER GEORGES CREEK RD

| STATE SYSTEM | FUNCTIONAL CLASS | MEDIAN TYPE | ACCESS CONTROL | NHS | MILEPOINT | MILEPOINT DESCRIPTION | MARKED LANES | SURFACE WIDTH/TYPE* | AADT |
|-----------------|------------------|--------------|----------------|---------|----------------|------------------------|--------------|---------------------|-------|
| STATE SECONDARY | R URB COLL | NONE (UNDIV) | NONE | NOT NHS | 03.990 CO148 | MARTIN RUN RD | 2 | 22I | 1,501 |
| | | | | | 04.130 CO152 | AVENUE A | | | |
| | | | | | 04.230 OP 25 | TROUTMAN LA | | | |
| | | | | | 04.280 CO149 | POWELLS LA | | | |
| | | | | | 04.300 | SPEED LIMIT 25 MPH | | | |
| | | | | | 04.330 CO150 | THIRD ST | | | |
| | | | | | 04.390 CO153 | GRAHAM ST | | | |
| | | | | | 04.400 CO155 | WALNUT ST | | | |
| | | | | | 04.480 CO833 | GLENN ST | | | |
| NAME: GRANT ST | U | | | | 04.650 | IN CORP LMTS FROSTBURG | | | |
| | | | | | 04.650 MU270 | GREEN ST | | | |
| | | | | | 04.745 | NO NAME | | | |
| | | | | | 04.750 | | 2 | 21I | |
| | | | | | 04.800 | ELECTRICAL SUBSTATION | | | |
| | | | | | 04.810 | | 2 | 22I | |
| | | | | | 04.810 MU110 | BLAIR ST | | | |
| | | | | | 04.850 MU8070 | ALLEY #7 | | | |
| | | | | | 04.890 MU370 | MCCULLOH ST | | | |
| | | | | | 04.930 MU8010 | ALLEY #1 | | | |
| | | | | | 04.960 MU550 | WASHINGTON ST | | | |
| | | | | | 05.000 MU380 | MECHANIC ST | | | |
| | | | | | 05.040 | TRAFFIC SIGNAL | | | |
| | | | | | 05.040 US 40AL | MAIN ST | | | |
| | | | | | 05.040 MU260 | GRANT ST (AHEAD) | | | |

ROUTE NUMBER: MD 937
INVENTORY DIRECTION: NORTH
ROUTE NAME: MAIN ST

| STATE SYSTEM | FUNCTIONAL CLASS | MEDIAN TYPE | ACCESS CONTROL | NHS | MILEPOINT | MILEPOINT DESCRIPTION | MARKED LANES | SURFACE WIDTH/TYPE* | AADT |
|--------------|------------------|--------------|----------------|---------|--------------|-----------------------------|--------------|---------------------|-------|
| MUNICIPAL | U URB LOCAL | NONE (UNDIV) | NONE | NOT NHS | 00.000 | | 2 | 28I | 3,555 |
| | | | | | 00.000 MD135 | CHURCH ST | | | |
| | | | | | 00.000 MU300 | MARYLAND AVE | | | |
| | | | | | 00.000 | BEGIN MUNICIPAL MAINTENANCE | | | |
| | | | | | 00.000 | STOP SIGN | | | |

*A,B = UNIMPROVED; C = GRADED & DRAINED; D,E = SOIL, GRAVEL, STONE; F,G = LOW TYPE BITUMINOUS
H,I = HIGH TYPE BITUMINOUS; J = CONCRETE; K = BRICK; L = BLOCK

STATE HIGHWAY LOCATION REFERENCE

COUNTY: ALLEGANY
DISTRICT: 6
DATE: 12/31/08

ROUTE NUMBER: MD 937 CONTINUED
INVENTORY DIRECTION: NORTH
ROUTE NAME: MAIN ST

| STATE SYSTEM | FUNCTIONAL CLASS | MEDIAN TYPE | ACCESS CONTROL | NHS | MILEPOINT | MILEPOINT DESCRIPTION | MARKED LANES | SURFACE WIDTH/TYPE* | AADT |
|--------------------|------------------|--------------|----------------|---------|---------------|---------------------------|--------------|---------------------|-------|
| MUNICIPAL | U URB LOCAL | NONE (UNDIV) | NONE | NOT NHS | 00.020 MU8000 | BANK ALLEY | 2 | 28I | 3,555 |
| | | | | | 00.040 | SPEED LIMIT 25 MPH | | | |
| | | | | | 00.080 MU111 | VICTORY POST DR | | | |
| | | | | | 00.120 | WESTERNPORT POST OFFICE | | | |
| | | | | | 00.200 | | 2 | 22I | |
| | | | | | 00.200 MU350 | OAKVIEW DR | | | |
| | | | | | 00.280 | | 2 | 20I | |
| | | | | | 00.300 MU360 | PHILOS AVE | | | |
| | | | | | 00.360 | | 2 | 24I | |
| | | | | | 00.360 | STRUC #1022 GEORGES CREEK | | | |
| | | | | | 00.410 MU260 | LINCOLN DR | | | |
| | | | | | 00.460 | | 2 | 22I | |
| | | | | | 00.500 MU450 | ROSS ST | | | |
| | | | | | 00.500 MU510 | WAVERLY ST | | | |
| | | | | | 00.650 | | 2 | 20I | |
| | | | | | 00.650 MU230 | KOLBERGS HILL RD | | | |
| | | | | | 00.750 MU230 | KOLBERGS HILL RD | | | |
| | | | | | 00.940 | SIGN: WESTERNPORT | | | |
| | | | | | 01.010 | | | | |
| STATE SECONDARY | R RUR LOCAL | | | | 01.070 | | | | |
| NAME: CREEKSIDE DR | | | | | 01.070 | OUT CORP LMTS WESTERNPORT | | | |
| | | | | | 01.070 | END MUNICIPAL MAINTENANCE | | | |
| | | | | | 01.070 | BEGIN STATE MAINTENANCE | | | |
| | | | | | 01.530 | STOP SIGN | | | |
| | | | | | 01.530 MD 36 | NEW GEORGES CREEK RD | | | |

ROUTE NUMBER: MD 939
INVENTORY DIRECTION: NORTH
ROUTE NAME: NO NAME

| STATE SYSTEM | FUNCTIONAL CLASS | MEDIAN TYPE | ACCESS CONTROL | NHS | MILEPOINT | MILEPOINT DESCRIPTION | MARKED LANES | SURFACE WIDTH/TYPE* | AADT |
|-----------------|------------------|--------------|----------------|---------|--------------|-----------------------|--------------|---------------------|------|
| STATE SECONDARY | R RUR LOCAL | NONE (UNDIV) | NONE | NOT NHS | 00.000 | | 2 | 24I | 99 |
| | | | | | 00.000 MD 36 | NEW GEORGES CREEK RD | | | |
| | | | | | 00.010 | ROAD END - GUARDRAIL | | | |

*A,B = UNIMPROVED; C = GRADED & DRAINED; D,E = SOIL, GRAVEL, STONE; F,G = LOW TYPE BITUMINOUS
H,I = HIGH TYPE BITUMINOUS; J = CONCRETE; K = BRICK; L = BLOCK

STATE HIGHWAY ADMINISTRATION OF MARYLAND
HIGHWAY INFORMATION SERVICES DIVISION
DATA SUPPORT GROUP

STATE HIGHWAY LOCATION REFERENCE

COUNTY: ALLEGANY
DISTRICT: 6
DATE: 12/31/08

ROUTE NUMBER: MD 942
INVENTORY DIRECTION: NORTH
ROUTE NAME: BRIDGE ST

| STATE SYSTEM | FUNCTIONAL CLASS | MEDIAN TYPE | ACCESS CONTROL | NHS | MILEPOINT | MILEPOINT DESCRIPTION | MARKED LANES | SURFACE WIDTH/TYPE* | AADT |
|-----------------|------------------|--------------|----------------|---------|--------------|---------------------------|--------------|---------------------|-------|
| STATE SECONDARY | U URB MINOR ART | NONE (UNDIV) | NONE | NOT NHS | 00.000 | | 2 | 28I | 7,590 |
| | | | | | 00.000 | WEST VIRGINIA ST/L | | | |
| | | | | | 00.000 | BEGIN BRIDGE | | | |
| | | | | | 00.030 | STRUC #1066 POTOMAC RIVER | | | |
| | | | | | 00.060 | END BRIDGE | | | |
| | | | | | 00.060 MU435 | BRIDGE ST (AHEAD) | | | |

ROUTE NUMBER: MD 948AD
INVENTORY DIRECTION: NORTH
ROUTE NAME: PLEASANT VALLEY RD

| STATE SYSTEM | FUNCTIONAL CLASS | MEDIAN TYPE | ACCESS CONTROL | NHS | MILEPOINT | MILEPOINT DESCRIPTION | MARKED LANES | SURFACE WIDTH/TYPE* | AADT |
|-----------------|------------------|--------------|----------------|---------|-----------------|-----------------------------------|--------------|---------------------|-------|
| STATE SECONDARY | R RUR MINOR COLL | NONE (UNDIV) | NONE | NOT NHS | 00.000 | | 2 | 22I | 1,283 |
| | | | | | 00.000 MD144 | NATIONAL PIKE | | | |
| | | | | | 00.000 | STOP SIGN | | | |
| | | | | | 00.030 RP 68- 4 | RAMP 4 FR MD 948AD NB TO IS 68 EB | | | |
| | | | | | 00.030 RP 68- 6 | RAMP 6 FR IS 68 EB TO MD 948AD SB | | | |
| | | | | | 00.050 | BEGIN BRIDGE | | | |
| | | | | | 00.070 IS 68 | NATIONAL FREEWAY | | | |
| | | | | | 00.070 | STRUC #1150 | | | |
| | | | | | 00.070 | EXIT #50 | | | |
| | | | | | 00.100 | END BRIDGE | | | |
| | | PAINTED | | | 00.140 | | | | |
| | | | | | 00.140 RP 68- 2 | RAMP 2 FR IS 68 WB TO MD 948AD NB | | | |
| | | | | | 00.140 RP 68- 8 | RAMP 8 FR MD 948AD SB TO IS 68 WB | | | |
| | | | | | 00.200 CO481 | PLEASANT VALLEY RD | | | |
| | | | | | 00.200 SR 28 | LAKEVIEW DR | | | |

ROUTE NUMBER: MD 948AE
INVENTORY DIRECTION: SOUTH
ROUTE NAME: ROCKY GAP RD

| STATE SYSTEM | FUNCTIONAL CLASS | MEDIAN TYPE | ACCESS CONTROL | NHS | MILEPOINT | MILEPOINT DESCRIPTION | MARKED LANES | SURFACE WIDTH/TYPE* | AADT |
|-----------------|------------------|--------------|----------------|---------|--------------|-----------------------|--------------|---------------------|------|
| STATE SECONDARY | R RUR LOCAL | NONE (UNDIV) | NONE | NOT NHS | 02.420 | | 2 | 22I | 99 |
| | | | | | 02.420 CO457 | ROCKY GAP RD (BACK) | | | |

*A,B = UNIMPROVED; C = GRADED & DRAINED; D,E = SOIL, GRAVEL, STONE; F,G = LOW TYPE BITUMINOUS
H,I = HIGH TYPE BITUMINOUS; J = CONCRETE; K = BRICK; L = BLOCK

STATE HIGHWAY LOCATION REFERENCE

COUNTY: ALLEGANY
DISTRICT: 6
DATE: 12/31/08

ROUTE NUMBER: MD 948AE CONTINUED

INVENTORY DIRECTION: SOUTH

ROUTE NAME: ROCKY GAP RD

| STATE SYSTEM | FUNCTIONAL CLASS | MEDIAN TYPE | ACCESS CONTROL | NHS | MILEPOINT | MILEPOINT DESCRIPTION | MARKED LANES | SURFACE WIDTH/TYPE* | AADT |
|-----------------|------------------|--------------|----------------|---------|--------------|-----------------------|--------------|---------------------|------|
| STATE SECONDARY | R RUR LOCAL | NONE (UNDIV) | NONE | NOT NHS | 02.540 | BEGIN BRIDGE | 2 | 22I | 99 |
| | | | | | 02.560 IS 68 | NATIONAL FREEWAY | | | |
| | | | | | 02.560 | STRUC #1151 | | | |
| | | | | | 02.590 | END BRIDGE | | | |
| | | | | | 02.600 | STOP SIGN | | | |
| | | | | | 02.600 MD144 | NATIONAL PIKE | | | |

ROUTE NUMBER: MD 948AF

INVENTORY DIRECTION: NORTH

ROUTE NAME: JEFFRIES RD

| STATE SYSTEM | FUNCTIONAL CLASS | MEDIAN TYPE | ACCESS CONTROL | NHS | MILEPOINT | MILEPOINT DESCRIPTION | MARKED LANES | SURFACE WIDTH/TYPE* | AADT |
|-----------------|------------------|--------------|----------------|---------|--------------|-----------------------|--------------|---------------------|------|
| STATE SECONDARY | R RUR LOCAL | NONE (UNDIV) | NONE | NOT NHS | 00.620 | | 2 | 22I | 204 |
| | | | | | 00.620 CO472 | JEFFRIES RD (BACK) | | | |
| | | | | | 00.730 | BEGIN BRIDGE | | | |
| | | | | | 00.750 IS 68 | NATIONAL FREEWAY | | | |
| | | | | | 00.750 | STRUC #1155 | | | |
| | | | | | 00.770 | END BRIDGE | | | |
| | | | | | 00.910 CO472 | JEFFRIES RD (AHEAD) | | | |

ROUTE NUMBER: MD 948AL

INVENTORY DIRECTION: SOUTH

ROUTE NAME: MV SMITH RD

| STATE SYSTEM | FUNCTIONAL CLASS | MEDIAN TYPE | ACCESS CONTROL | NHS | MILEPOINT | MILEPOINT DESCRIPTION | MARKED LANES | SURFACE WIDTH/TYPE* | AADT |
|-----------------|------------------|--------------|----------------|---------|-----------------|-----------------------------------|--------------|---------------------|------|
| STATE SECONDARY | R RUR MINOR COLL | NONE (UNDIV) | NONE | NOT NHS | 01.530 | | 2 | 24I | 112 |
| | | | | | 01.530 CO570 | MV SMITH RD (BACK) | | | |
| | | | | | 01.650 RP 68- 8 | RAMP 8 FR MD 948AL SB TO IS 68 WB | | | |
| | | | | | 01.660 RP 68- 7 | RAMP 7 FR IS 68 WB TO MD 948AL SB | | | |
| | | | | | 01.780 | BEGIN BRIDGE | | | |
| | RUR LOCAL | | | | 01.800 | | | | |
| | | | | | 01.800 IS 68 | NATIONAL FREEWAY | | | |
| | | | | | 01.800 | STRUC #1130 | | | |
| | | | | | 01.800 | EXIT #64 | | | |
| | | | | | 01.820 | END BRIDGE | | | |

*A,B = UNIMPROVED; C = GRADED & DRAINED; D,E = SOIL, GRAVEL, STONE; F,G = LOW TYPE BITUMINOUS
H,I = HIGH TYPE BITUMINOUS; J = CONCRETE; K = BRICK; L = BLOCK

STATE HIGHWAY LOCATION REFERENCE

COUNTY: ALLEGANY
DISTRICT: 6
DATE: 12/31/08

ROUTE NUMBER: MD 948AL CONTINUED

INVENTORY DIRECTION: SOUTH

ROUTE NAME: MV SMITH RD

| STATE SYSTEM | FUNCTIONAL CLASS | MEDIAN TYPE | ACCESS CONTROL | NHS | MILEPOINT | MILEPOINT DESCRIPTION | MARKED LANES | SURFACE WIDTH/TYPE* | AADT |
|-----------------|------------------|--------------|----------------|---------|-----------------|-----------------------------------|--------------|---------------------|------|
| STATE SECONDARY | R RUR LOCAL | NONE (UNDIV) | NONE | NOT NHS | 01.860 RP 68- 6 | RAMP 6 FR IS 68 EB TO MD 948AL SB | 2 | 24I | 112 |
| | | | | | 01.860 RP 68- 4 | RAMP 4 FR MD 948AL NB TO IS 68 EB | | | |
| | | | | | 01.900 | | 2 | 20I | |
| | | | | | 01.900 SR 33 | FOREST CT | | | |
| | | | | | 02.000 | | 2 | 34I | |
| | | | | | 02.000 SR 10 | NO NAME | | | |
| | | | | | 02.020 CO570 | MV SMITH RD (AHEAD) | | | |

ROUTE NUMBER: MD 948AM

INVENTORY DIRECTION: WEST

ROUTE NAME: FLINTSTONE DR

| STATE SYSTEM | FUNCTIONAL CLASS | MEDIAN TYPE | ACCESS CONTROL | NHS | MILEPOINT | MILEPOINT DESCRIPTION | MARKED LANES | SURFACE WIDTH/TYPE* | AADT |
|-----------------|------------------|--------------|----------------|---------|-----------------|--------------------------------|--------------|---------------------|-------|
| STATE SECONDARY | R RUR MAJ COLL | NONE (UNDIV) | NONE | NOT NHS | 00.000 | | 2 | 22I | 1,150 |
| | | | | | 00.000 CO740 | BLACK VALLEY RD (BACK) | | | |
| | | | | | 00.000 CO505 | FLINTSTONE CREEK RD | | | |
| | | | | | 00.000 MD948AO | BLACK VALLEY RD | | | |
| | | | | | 00.000 | STOP SIGN | | | |
| | | | | | 00.070 | ENT TO FLINTSTONE V.F.C. | | | |
| | | | | | 00.100 | ATHLETIC FIELD | | | |
| | | | | | 00.190 | ATHLETIC FIELD | | | |
| | | | | | 00.250 RP 68- 5 | RAMP 5 FR IS 68 WB TO MD 948AM | | | |
| | | | | | 00.250 | EXIT #56 | | | |
| | RUR LOCAL | | | | 00.260 | | | | 99 |
| | | | | | 00.260 RP 68- 7 | RAMP 7 FR MD 948AM TO IS 68 WB | | | |
| | | | | | 00.610 | PRIVATE DRIVE (AHEAD) | | | |

ROUTE NUMBER: MD 948AO

INVENTORY DIRECTION: SOUTH

ROUTE NAME: BLACK VALLEY RD

| STATE SYSTEM | FUNCTIONAL CLASS | MEDIAN TYPE | ACCESS CONTROL | NHS | MILEPOINT | MILEPOINT DESCRIPTION | MARKED LANES | SURFACE WIDTH/TYPE* | AADT |
|-----------------|------------------|--------------|----------------|---------|--------------|----------------------------|--------------|---------------------|-------|
| STATE SECONDARY | R RUR MAJ COLL | NONE (UNDIV) | NONE | NOT NHS | 00.000 | | 2 | 20I | 1,402 |
| | | | | | 00.000 CO505 | FLINTSTONE CREEK RD (BACK) | | | |
| | | | | | 00.000 CO740 | BLACK VALLEY RD | | | |

*A,B = UNIMPROVED; C = GRADED & DRAINED; D,E = SOIL,GRAVEL,STONE; F,G = LOW TYPE BITUMINOUS
H,I = HIGH TYPE BITUMINOUS; J = CONCRETE; K = BRICK; L = BLOCK

STATE HIGHWAY ADMINISTRATION OF MARYLAND
HIGHWAY INFORMATION SERVICES DIVISION
DATA SUPPORT GROUP

STATE HIGHWAY LOCATION REFERENCE

COUNTY: ALLEGANY

DISTRICT: 6

DATE: 12/31/08

ROUTE NUMBER: MD 948AO CONTINUED

INVENTORY DIRECTION: SOUTH

ROUTE NAME: BLACK VALLEY RD

| STATE SYSTEM | FUNCTIONAL CLASS | MEDIAN TYPE | ACCESS CONTROL | NHS | MILEPOINT | MILEPOINT DESCRIPTION | MARKED LANES | SURFACE WIDTH/TYPE* | AADT |
|-----------------|------------------|--------------|----------------|---------|----------------|---------------------------|--------------|---------------------|-------|
| STATE SECONDARY | R RUR MAJ COLL | NONE (UNDIV) | NONE | NOT NHS | 00.000 MD948AM | FLINTSTONE DR | 2 | 20I | 1,402 |
| | | | | | 00.190 | | 2 | 24I | |
| | | | | | 00.190 IS 68 | NATIONAL FREEWAY | | | |
| | | | | | 00.190 | STRUC #1077 | | | |
| | | | | | 00.310 | STOP SIGN | | | |
| | | | | | 00.310 MD144 | OLD NATIONAL PIKE | | | |
| | | | | | 00.310 CO848 | MURLEYS BRANCH RD (AHEAD) | | | |

ROUTE NUMBER: MD 948C

INVENTORY DIRECTION: NORTH

ROUTE NAME: SUNSET ORCHARD RD

| STATE SYSTEM | FUNCTIONAL CLASS | MEDIAN TYPE | ACCESS CONTROL | NHS | MILEPOINT | MILEPOINT DESCRIPTION | MARKED LANES | SURFACE WIDTH/TYPE* | AADT |
|-----------------|------------------|--------------|----------------|---------|-----------------|-------------------------------|--------------|---------------------|------|
| STATE SECONDARY | R RUR LOCAL | NONE (UNDIV) | NONE | NOT NHS | 00.000 | | 2 | 26I | 99 |
| | | | | | 00.000 MD144 | NATIONAL PIKE | | | |
| | | | | | 00.000 | STOP SIGN | | | |
| | | | | | 00.020 | | 2 | 22I | |
| | | | | | 00.020 RP 68- 7 | RAMP 7 FR MD 948C TO IS 68 WB | | | |
| | | | | | 00.020 | STOP SIGN | | | |
| | | | | | 00.150 | | 2 | 14I | |
| | | | | | 00.170 | | 2 | 12D&E | |
| | | | | | 00.170 | SIGN: NO TRESPASSING | | | |
| | | | | | 00.390 | PVT DR (AHEAD) | | | |

ROUTE NUMBER: MD 948M

INVENTORY DIRECTION: WEST

ROUTE NAME: W WILSON RD

| STATE SYSTEM | FUNCTIONAL CLASS | MEDIAN TYPE | ACCESS CONTROL | NHS | MILEPOINT | MILEPOINT DESCRIPTION | MARKED LANES | SURFACE WIDTH/TYPE* | AADT |
|-----------------|------------------|--------------|----------------|---------|--------------|-----------------------|--------------|---------------------|------|
| STATE SECONDARY | R RUR LOCAL | NONE (UNDIV) | NONE | NOT NHS | 00.000 | | 2 | 22I | 99 |
| | | | | | 00.000 MD144 | NATIONAL PIKE | | | |
| | | | | | 00.000 | STOP SIGN | | | |
| | | | | | 00.070 | | 2 | 22H | |
| | | | | | 00.370 | | 2 | 28H | |
| | | | | | 00.440 CO502 | STREET RD | | | |

*A,B = UNIMPROVED; C = GRADED & DRAINED; D,E = SOIL, GRAVEL, STONE; F,G = LOW TYPE BITUMINOUS
H,I = HIGH TYPE BITUMINOUS; J = CONCRETE; K = BRICK; L = BLOCK

STATE HIGHWAY LOCATION REFERENCE

COUNTY: ALLEGANY

DISTRICT: 6

DATE: 12/31/08

ROUTE NUMBER: MD 948M CONTINUED

INVENTORY DIRECTION: WEST

ROUTE NAME: W WILSON RD

| STATE SYSTEM | FUNCTIONAL CLASS | MEDIAN TYPE | ACCESS CONTROL | NHS | MILEPOINT | MILEPOINT DESCRIPTION | MARKED LANES | SURFACE WIDTH/TYPE* | AADT |
|-----------------|------------------|--------------|----------------|---------|--------------|------------------------|--------------|---------------------|------|
| STATE SECONDARY | R RUR LOCAL | NONE (UNDIV) | NONE | NOT NHS | 00.440 CO501 | WEST WILSON RD (AHEAD) | 2 | 28H | 99 |

ROUTE NUMBER: MD 948Y

INVENTORY DIRECTION: NORTH

ROUTE NAME: HIGH GERMANY RD

| STATE SYSTEM | FUNCTIONAL CLASS | MEDIAN TYPE | ACCESS CONTROL | NHS | MILEPOINT | MILEPOINT DESCRIPTION | MARKED LANES | SURFACE WIDTH/TYPE* | AADT |
|-----------------|------------------|--------------|----------------|---------|-----------------|----------------------------------|--------------|---------------------|------|
| STATE SECONDARY | R RUR LOCAL | NONE (UNDIV) | NONE | NOT NHS | 00.000 | | 2 | 24I | 99 |
| | | | | | 00.000 US 40SC | NATIONAL PIKE | | | |
| | | | | | 00.000 | STOP SIGN | | | |
| | | | | | 00.030 RP 68- 6 | RAMP 6 FR IS 68 EB TO MD 948Y SB | | | |
| | | | | | 00.030 RP 68- 4 | RAMP 4 FR MD 948Y NB TO IS 68 EB | | | |
| | | | | | 00.040 | BEGIN BRIDGE | | | |
| | | | | | 00.070 IS 68 | NATIONAL FREEWAY | | | |
| | | | | | 00.070 | STRUC #1128 | | | |
| | | | | | 00.070 | EXIT #72 | | | |
| | | | | | 00.090 | END BRIDGE | | | |
| | | | | | 00.110 RP 68- 2 | RAMP 2 FR IS 68 WB TO MD 948Y NB | | | |
| | | | | | 00.290 RP 68- 8 | RAMP 8 FR MD 948Y SB TO IS 68 WB | | | |
| | | | | | 00.330 | 2 - 15' MULTI-PLATE PIPES | | | |
| | | | | | 00.350 CO601 | EARTH RD | | | |
| | | | | | 00.370 | STRUC #W0011 SIDELING HILL CREEK | | | |
| | | | | | 00.370 | WASHINGTON CO/L | | | |

ROUTE NUMBER: MD 949

INVENTORY DIRECTION: NORTH

ROUTE NAME: W BRADDOCK RD

| STATE SYSTEM | FUNCTIONAL CLASS | MEDIAN TYPE | ACCESS CONTROL | NHS | MILEPOINT | MILEPOINT DESCRIPTION | MARKED LANES | SURFACE WIDTH/TYPE* | AADT |
|-----------------|------------------|--------------|----------------|---------|--------------|---------------------------|--------------|---------------------|------|
| STATE SECONDARY | R URB LOCAL | NONE (UNDIV) | NONE | NOT NHS | 00.000 | | 2 | 24I | 99 |
| | | | | | 00.000 MD658 | VOCKE RD | | | |
| | | | | | 00.000 CO331 | CLUB HOUSE RD (BACK) | | | |
| | | | | | 00.000 | STOP SIGN | | | |
| | | | | | 00.064 | SPEED LIMIT 30 MPH | | | |
| | | | | | 00.560 | ROAD END - GATE/BARRICADE | | | |

*A,B = UNIMPROVED; C = GRADED & DRAINED; D,E = SOIL, GRAVEL, STONE; F,G = LOW TYPE BITUMINOUS
H,I = HIGH TYPE BITUMINOUS; J = CONCRETE; K = BRICK; L = BLOCK

STATE HIGHWAY ADMINISTRATION OF MARYLAND
HIGHWAY INFORMATION SERVICES DIVISION
DATA SUPPORT GROUP

STATE HIGHWAY LOCATION REFERENCE

COUNTY: ALLEGANY
DISTRICT: 6
DATE: 12/31/08

ROUTE NUMBER: MD 949A

INVENTORY DIRECTION: EAST

ROUTE NAME: NO NAME

| STATE SYSTEM | FUNCTIONAL CLASS | MEDIAN TYPE | ACCESS CONTROL | NHS | MILEPOINT | MILEPOINT DESCRIPTION | MARKED LANES | SURFACE WIDTH/TYPE* | AADT |
|-----------------|------------------|--------------|----------------|---------|--------------|-----------------------|--------------|---------------------|------|
| STATE SECONDARY | R URB LOCAL | NONE (UNDIV) | NONE | NOT NHS | 00.000 | | 2 | 26I | 0 |
| | | | | | 00.000 MD 53 | WINCHESTER RD | | | |
| | | | | | 00.050 | | 2 | 24I | |
| | | | | | 00.120 | ROAD END | | | |

ROUTE NUMBER: MD 951

INVENTORY DIRECTION: NORTH

ROUTE NAME: VINE ST

| STATE SYSTEM | FUNCTIONAL CLASS | MEDIAN TYPE | ACCESS CONTROL | NHS | MILEPOINT | MILEPOINT DESCRIPTION | MARKED LANES | SURFACE WIDTH/TYPE* | AADT |
|-----------------|------------------|--------------|----------------|---------|--------------|-----------------------|--------------|---------------------|------|
| STATE SECONDARY | R URB LOCAL | NONE (UNDIV) | NONE | NOT NHS | 00.000 | | 2 | 18I | 352 |
| | | | | | 00.000 MD 53 | WINCHESTER RD | | | |
| | | | | | 00.000 OP444 | MRI RD (BACK) | | | |
| | | | | | 00.000 | STOP SIGN | | | |
| | | | | | 00.020 OP 85 | OLEANDER DR | | | |
| | | | | | 00.070 CO280 | FERN ST | | | |
| | | | | | 00.210 OP 84 | VINE ST | | | |
| | | | | | 00.230 MD 53 | WINCHESTER RD | | | |
| | | | | | 00.230 | STOP SIGN | | | |

ROUTE NUMBER: MD 952

INVENTORY DIRECTION: NORTH

ROUTE NAME: HILLCREST DR

| STATE SYSTEM | FUNCTIONAL CLASS | MEDIAN TYPE | ACCESS CONTROL | NHS | MILEPOINT | MILEPOINT DESCRIPTION | MARKED LANES | SURFACE WIDTH/TYPE* | AADT |
|-----------------|------------------|--------------|----------------|---------|-----------------|---------------------------------|--------------|---------------------|------|
| STATE SECONDARY | U URB LOCAL | NONE (UNDIV) | NONE | NOT NHS | 00.000 | | 2 | 24I | 99 |
| | | | | | 00.000 RP 68- 7 | RAMP 7 FR IS 68 WB TO MD 952 SB | | | |
| | | | | | 00.000 RP 68- 8 | RAMP 8 FR MD 952 SB TO IS 68 WB | | | |
| | | | | | 00.040 OP174 | NO NAME | | | |
| | | | | | 00.070 | | 2 | 20I | |
| | | | | | 00.120 | | 2 | 22J | |
| | | | | | 00.120 | BEGIN BRIDGE | | | |
| | | | | | 00.140 IS 68 | NATIONAL FREEWAY | | | |
| | | | | | 00.140 | STRUC #1081 | | | |

*A,B = UNIMPROVED; C = GRADED & DRAINED; D,E = SOIL, GRAVEL, STONE; F,G = LOW TYPE BITUMINOUS
H,I = HIGH TYPE BITUMINOUS; J = CONCRETE; K = BRICK; L = BLOCK

STATE HIGHWAY LOCATION REFERENCE

COUNTY: ALLEGANY

DISTRICT: 6

DATE: 12/31/08

ROUTE NUMBER: MD 952 CONTINUED

INVENTORY DIRECTION: NORTH

ROUTE NAME: HILLCREST DR

| STATE SYSTEM | FUNCTIONAL CLASS | MEDIAN TYPE | ACCESS CONTROL | NHS | MILEPOINT | MILEPOINT DESCRIPTION | MARKED LANES | SURFACE WIDTH/TYPE* | AADT |
|-----------------|------------------|--------------|----------------|---------|-----------------|---------------------------------|--------------|---------------------|------|
| STATE SECONDARY | U URB LOCAL | NONE (UNDIV) | NONE | NOT NHS | 00.140 | EXIT #45 | 2 | 22J | 99 |
| | | | | | 00.160 | | 2 | 20I | |
| | | | | | 00.160 | END BRIDGE | | | |
| | | | | | 00.170 OP175 | NO NAME | | | |
| | | | | | 00.170 MD952A | RANNELLS RD | | | |
| | | | | | 00.220 RP 68- 4 | RAMP 4 FR MD 952 NB TO IS 68 EB | | | |
| | | | | | 00.220 RP 68- 6 | RAMP 6 FR IS 68 EB TO MD 952 SB | | | |
| | | | | | 00.220 | STOP SIGN | | | |
| | | | | | 00.310 OP176 | NO NAME | | | |
| | | | | | 00.310 | ST PAUL DR (PVT) | | | |

ROUTE NUMBER: MD 952A

INVENTORY DIRECTION: EAST

ROUTE NAME: RANNELLS RD

| STATE SYSTEM | FUNCTIONAL CLASS | MEDIAN TYPE | ACCESS CONTROL | NHS | MILEPOINT | MILEPOINT DESCRIPTION | MARKED LANES | SURFACE WIDTH/TYPE* | AADT |
|-----------------|------------------|--------------|----------------|---------|--------------|--------------------------------|--------------|---------------------|------|
| STATE SECONDARY | R URB LOCAL | NONE (UNDIV) | NONE | NOT NHS | 00.000 | | 2 | 20I | 99 |
| | | | | | 00.000 MD952 | HILLCREST DR | | | |
| | | | | | 00.000 OP175 | NO NAME | | | |
| | | | | | 00.000 | STOP SIGN | | | |
| | | | | | 00.070 | | 2 | 14I | |
| | | | | | 00.110 | | 2 | 20I | |
| | | | | | 00.120 | AERIE RD (PVT) | | | |
| | | | | | 00.150 | ATR STATION #0070 (IS 68 EB/L) | | | |
| | | | | | 00.180 | | 2 | 10I | |
| | | | | | 00.370 | ROAD END - GATE/BARRICADE | | | |

ROUTE NUMBER: MD 956

INVENTORY DIRECTION: EAST

ROUTE NAME: PATRIOT PKWY

| STATE SYSTEM | FUNCTIONAL CLASS | MEDIAN TYPE | ACCESS CONTROL | NHS | MILEPOINT | MILEPOINT DESCRIPTION | MARKED LANES | SURFACE WIDTH/TYPE* | AADT |
|-----------------|------------------|--------------|----------------|---------|--------------|-----------------------|--------------|---------------------|-------|
| STATE SECONDARY | R RUR MAJ COLL | NONE (UNDIV) | NONE | NOT NHS | 00.000 | | 2 | 22I | 7,010 |
| | | | | | 00.000 US220 | MCMULLEN HWY | | | |
| | | | | | 00.000 | STOP SIGN | | | |

*A,B = UNIMPROVED; C = GRADED & DRAINED; D,E = SOIL, GRAVEL, STONE; F,G = LOW TYPE BITUMINOUS
H,I = HIGH TYPE BITUMINOUS; J = CONCRETE; K = BRICK; L = BLOCK

STATE HIGHWAY ADMINISTRATION OF MARYLAND
HIGHWAY INFORMATION SERVICES DIVISION
DATA SUPPORT GROUP

STATE HIGHWAY LOCATION REFERENCE

COUNTY: ALLEGANY
DISTRICT: 6
DATE: 12/31/08

ROUTE NUMBER: MD 956 CONTINUED

INVENTORY DIRECTION: EAST

ROUTE NAME: PATRIOT PKWY

| STATE SYSTEM | FUNCTIONAL CLASS | MEDIAN TYPE | ACCESS CONTROL | NHS | MILEPOINT | MILEPOINT DESCRIPTION | MARKED LANES | SURFACE WIDTH/TYPE* | AADT |
|-----------------|------------------|--------------|----------------|---------|-----------|-----------------------------|--------------|---------------------|-------|
| STATE SECONDARY | R RUR MAJ COLL | NONE (UNDIV) | NONE | NOT NHS | 00.020 | | 2 | 24I | 7,010 |
| | | | | | 00.020 | SPUR FR US 220 | | | |
| | | | | | 00.020 | SPUR TO US 220 | | | |
| | | PAINTED | | | 00.047 | | | | |
| | | NONE (UNDIV) | | | 00.126 | | | | |
| | | | | | 00.126 | CO885 BARTON PARK DR | | | |
| | | PAINTED | | | 00.165 | | | | |
| | | | | | 00.190 | SPEED LIMIT 35 MPH | | | |
| | | NONE (UNDIV) | | | 00.256 | | | | |
| | | | | | 00.280 | BEGIN BRIDGE | | | |
| | | | | | 00.290 | R/R #CSX 144 711 T | | | |
| | | | | | 00.300 | R/R #CSX 832 496 H | | | |
| | | | | | 00.300 | STRUC #1097 | | | |
| | | | | | 00.330 | END BRIDGE | | | |
| | | | | | 00.430 | BEGIN BRIDGE | | | |
| | | | | | 00.480 | STRUC #1098 POTOMAC RIVER | | | |
| | | | | | 00.480 | WEST VIRGINIA ST/L | | | |
| | | | | | 00.530 | END BRIDGE IN WEST VIRGINIA | | | |

ROUTE NUMBER: US 40AB

INVENTORY DIRECTION: NORTH

ROUTE NAME: NO NAME

| STATE SYSTEM | FUNCTIONAL CLASS | MEDIAN TYPE | ACCESS CONTROL | NHS | MILEPOINT | MILEPOINT DESCRIPTION | MARKED LANES | SURFACE WIDTH/TYPE* | AADT |
|-----------------|------------------|--------------|----------------|---------|-----------|-----------------------|--------------|---------------------|------|
| STATE SECONDARY | R URB LOCAL | NONE (UNDIV) | NONE | NOT NHS | 00.000 | | 2 | 26I | 0 |
| | | | | | 00.000 | MD144 ALI GHAN RD | | | |
| | | | | | 00.000 | STOP SIGN | | | |
| | | | | | 00.030 | | 2 | 30I | |
| | | | | | 00.040 | ROAD END | | | |

ROUTE NUMBER: US 40AF

INVENTORY DIRECTION: NORTH

ROUTE NAME: NO NAME

| STATE SYSTEM | FUNCTIONAL CLASS | MEDIAN TYPE | ACCESS CONTROL | NHS | MILEPOINT | MILEPOINT DESCRIPTION | MARKED LANES | SURFACE WIDTH/TYPE* | AADT |
|--------------|------------------|-------------|----------------|-----|-----------|-----------------------|--------------|---------------------|------|
|--------------|------------------|-------------|----------------|-----|-----------|-----------------------|--------------|---------------------|------|

*A,B = UNIMPROVED; C = GRADED & DRAINED; D,E = SOIL, GRAVEL, STONE; F,G = LOW TYPE BITUMINOUS
H,I = HIGH TYPE BITUMINOUS; J = CONCRETE; K = BRICK; L = BLOCK

STATE HIGHWAY ADMINISTRATION OF MARYLAND
HIGHWAY INFORMATION SERVICES DIVISION
DATA SUPPORT GROUP

STATE HIGHWAY LOCATION REFERENCE

COUNTY: ALLEGANY

DISTRICT: 6

DATE: 12/31/08

ROUTE NUMBER: US 40AF CONTINUED

INVENTORY DIRECTION: NORTH

ROUTE NAME: NO NAME

| STATE SYSTEM | FUNCTIONAL CLASS | MEDIAN TYPE | ACCESS CONTROL | NHS | MILEPOINT | MILEPOINT DESCRIPTION | MARKED LANES | SURFACE WIDTH/TYPE* | AADT |
|-----------------|------------------|--------------|----------------|---------|----------------|-----------------------|--------------|---------------------|------|
| STATE SECONDARY | R RUR LOCAL | NONE (UNDIV) | NONE | NOT NHS | 00.000 | | 2 | 24I | 0 |
| | | | | | 00.000 MD144AE | GILPIN RD | | | |
| | | | | | 00.000 | STOP SIGN | | | |
| | | | | | 00.020 | STOP SIGN | | | |
| | | | | | 00.020 MD144 | OLD NATIONAL PIKE | | | |

ROUTE NUMBER: US 40AL

INVENTORY DIRECTION: EAST

ROUTE NAME: NATIONAL HWY

| STATE SYSTEM | FUNCTIONAL CLASS | MEDIAN TYPE | ACCESS CONTROL | NHS | MILEPOINT | MILEPOINT DESCRIPTION | MARKED LANES | SURFACE WIDTH/TYPE* | AADT |
|-----------------|------------------|--------------|----------------|---------|---------------|------------------------------|--------------|---------------------|-------|
| STATE SECONDARY | U RUR MAJ COLL | NONE (UNDIV) | NONE | NOT NHS | 00.000 | | 2 | 24I | 2,250 |
| | | | | | 00.000 | GARRETT CO/L | | | |
| | | | | | 00.000 | IN CORP LMTS FROSTBURG | | | |
| | | | | | 00.020 CO174 | KEMP DR | | | |
| | | | | | 00.410 | SPEED LIMIT 40 MPH | | | |
| | URB MINOR ART | | | | 00.420 | | | | |
| | | | | | 00.420 CO175 | CATHERINE ST | | | |
| | | | | | 00.700 OP233 | TISDALE ST | | | |
| | | | | | 00.720 | SPEED LIMIT 25 MPH | | | |
| NAME: MAIN ST | | | | | 00.730 | SIGN: FROSTBURG WELCOMES YOU | | | |
| | | | | | 00.746 | DRAINAGE STRUC #01200X0 | | | |
| | | | | | 00.800 MU470 | SHAW ST | | | |
| | | | | | 00.830 MU590 | WENKS LA | | | |
| | | | | | 00.870 MU150 | C ST | | | |
| | | | | | 00.950 MU242 | FEDERAL ST #2 | | | |
| | | | | | 00.960 | | 2 | 22I | |
| | | | | | 00.960 MU 40 | ARMSTRONG AVE | | | |
| | | | | | 01.050 MU8230 | ALLEY #23 | | | |
| | | | | | 01.080 MU8560 | ALLEY #56 | | | |
| | | | | | 01.100 MU8220 | ALLEY #22 | | | |
| | | | | | 01.150 MU280 | HIGH ST | | | |
| | | | | | 01.160 MU8210 | N HIGH ST | | | |
| | | | | | 01.220 MU325 | LEMMERTS ALLEY | | | |
| | | | | | 01.230 | ALLEY B | | | |

*A,B = UNIMPROVED; C = GRADED & DRAINED; D,E = SOIL, GRAVEL, STONE; F,G = LOW TYPE BITUMINOUS
H,I = HIGH TYPE BITUMINOUS; J = CONCRETE; K = BRICK; L = BLOCK

STATE HIGHWAY ADMINISTRATION OF MARYLAND
HIGHWAY INFORMATION SERVICES DIVISION
DATA SUPPORT GROUP

STATE HIGHWAY LOCATION REFERENCE

COUNTY: ALLEGANY
DISTRICT: 6
DATE: 12/31/08

ROUTE NUMBER: US 40AL CONTINUED
INVENTORY DIRECTION: EAST
ROUTE NAME: MAIN ST

| STATE SYSTEM | FUNCTIONAL CLASS | MEDIAN TYPE | ACCESS CONTROL | NHS | MILEPOINT | MILEPOINT DESCRIPTION | MARKED LANES | SURFACE WIDTH/TYPE* | AADT |
|-----------------|------------------|--------------|----------------|---------|---------------|------------------------------|--------------|---------------------|--------|
| STATE SECONDARY | U URB MINOR ART | NONE (UNDIV) | NONE | NOT NHS | 01.300 MU200 | CHESTNUT ST | 2 | 22I | 2,250 |
| | | | | | 01.350 MU8550 | ALLEY #55 | | | |
| | | | | | 01.360 MU100 | BEALLS LA | | | |
| | | | | | 01.420 | FROSTBURG U.M.C. | | | |
| | | | | | 01.450 | | 2 | 20I | |
| | | | | | 01.470 | FROSTBURG POST OFFICE | | | |
| | | | | | 01.480 | | | | 15,460 |
| | | | | | 01.480 MD 36 | N WATER ST | | | |
| | | | | | 01.480 MU560 | WATER ST | | | |
| | | | | | 01.480 | TRAFFIC SIGNAL | | | |
| | | | | | 01.530 | | 2 | 22I | |
| | | | | | 01.530 MU140 | BROADWAY | | | |
| | | | | | 01.530 MU8240 | ALLEY #24 | | | |
| | | | | | 01.530 | TRAFFIC SIGNAL | | | |
| | | | | | 01.570 | ST. MICHAELS CHURCH | | | |
| | | | | | 01.600 | ST. MICHAELS SCHOOL | | | |
| | | | | | 01.620 MU520 | UHL ST | | | |
| | | | | | 01.680 MU350 | MAPLE ST | | | |
| | | | | | 01.690 | | 2 | 36I | |
| | | | | | 01.690 MU222 | DEPOT ST | | | |
| | | | | | 01.720 MU180 | CENTER ST | | | |
| | | | | | 01.740 | FROSTBURG ELKS CLUB | | | |
| | | | | | 01.750 MU8190 | ALLEY #19 | | | |
| | | | | | 01.780 | FIRST ENGLISH BAPTIST CHURCH | | | |
| | | | | | 01.790 MU 60 | BAPTIST ST | | | |
| | | | | | 01.800 | | 2 | 24I | |
| | | | | | 01.800 MU120 | BOWERY ST | | | |
| | | | | | 01.830 MU8080 | ALLEY #8 | | | |
| | | | | | 01.870 MU8090 | ALLEY #9 | | | |
| | | | | | 01.880 | THE ZION U.C.C. | | | |
| | | | | | 01.910 MU8100 | ALLEY #10 | | | |
| | | | | | 01.920 MU320 | LEE ST | | | |
| | | | | | 01.950 MU260 | GRANT ST | | | |
| | | | | | 01.950 MD936 | GRANT ST | | | |
| | | | | | 01.950 | TRAFFIC SIGNAL | | | |

*A,B = UNIMPROVED; C = GRADED & DRAINED; D,E = SOIL,GRAVEL,STONE; F,G = LOW TYPE BITUMINOUS
H,I = HIGH TYPE BITUMINOUS; J = CONCRETE; K= BRICK; L = BLOCK

STATE HIGHWAY ADMINISTRATION OF MARYLAND
HIGHWAY INFORMATION SERVICES DIVISION
DATA SUPPORT GROUP

STATE HIGHWAY LOCATION REFERENCE

COUNTY: ALLEGANY
DISTRICT: 6
DATE: 12/31/08

ROUTE NUMBER: US 40AL CONTINUED
INVENTORY DIRECTION: EAST
ROUTE NAME: MAIN ST

| STATE SYSTEM | FUNCTIONAL CLASS | MEDIAN TYPE | ACCESS CONTROL | NHS | MILEPOINT | MILEPOINT DESCRIPTION | MARKED LANES | SURFACE WIDTH/TYPER* | AADT |
|---------------------|------------------|--------------------|----------------|---------|---------------|----------------------------|--------------|----------------------|--------|
| STATE SECONDARY | U URB MINOR ART | NONE (UNDIV) | NONE | NOT NHS | 02.030 MU410 | MT VERNON ST | 2 | 24I | 15,460 |
| | | | | | 02.070 MU160 | CEMETERY RD | | | |
| | | | | | 02.230 MU 70 | BARNARD ST | | | |
| | | | | | 02.240 MU475 | SLEEMAN ST | | | |
| | | | | | 02.290 | FROSTBURG FIRE DEPARTMENT | | | |
| | | PAINTED | | | 02.320 | | 2 | 26I | |
| | | | | | 02.320 | TRAFFIC SIGNAL | | | |
| | | | | | 02.320 MU530 | VICTORIA LA | | | |
| | | | | | 02.350 | | 2 | 24I | |
| | | | | | 02.400 MU8120 | ALLEY 12 | | | |
| | | NONE (UNDIV) | | | 02.410 | | | | |
| | | | | | 02.410 MU 75 | DR GRASMICK LN | | | |
| | | PAINTED | | | 02.430 | | 2 | 26I | |
| | | | | | 02.460 MU310 | JENKINS ST | | | |
| | | | | | 02.465 | MOUNTAIN RIDGE HIGH SCHOOL | | | |
| | | | | | 02.475 | SPUR TO MD 36 | | | |
| | | NONE (UNDIV) | | | 02.490 | | 2 | 28I | |
| | | | | | 02.490 | MD 36 (SB/L) | | | |
| | | | | | 02.500 | SIGN: BIKE ROUTE | | | |
| | R URB OPA | | | | 02.550 | | 3 | 36I | 11,590 |
| NAME: NATIONAL PIKE | | | | | 02.550 MD 36 | NEW GEORGES CREEK RD | | | |
| | | | | | 02.550 | OUT CORP LMTS FROSTBURG | | | |
| | | | | | 02.550 | TRAFFIC SIGNAL | | | |
| | | | | | 02.730 | SPEED LIMIT 45 MPH | | | |
| | | | | | 03.050 | SIGN: ECKHART | | | |
| | | CENTER TLA (UNDIV) | | | 03.080 | | 2 | 24I | |
| | | | | | 03.110 | DANMILL DR | | | |
| | | | | | 03.190 OP467 | ECKHART SCHOOL RD | | | |
| | | | | | 03.270 CO700 | PORTER RD | | | |
| | | NONE (UNDIV) | | | 03.330 | | 2 | 28I | |
| | | | | | 03.336 | DRAINAGE STRUC #01099X0 | | | |
| | | | | | 03.410 MD638 | PARKERSBURG RD | | | |
| | | | | | 03.440 | | 2 | 24I | |
| | | | | | 03.580 | CASINO DR (PVT) | | | |
| | | | | | 03.640 | STRUC #1024 PORTER RUN | | | |

*A,B = UNIMPROVED; C = GRADED & DRAINED; D,E = SOIL,GRAVEL,STONE; F,G = LOW TYPE BITUMINOUS
H,I = HIGH TYPE BITUMINOUS; J = CONCRETE; K = BRICK; L = BLOCK

STATE HIGHWAY ADMINISTRATION OF MARYLAND
HIGHWAY INFORMATION SERVICES DIVISION
DATA SUPPORT GROUP

STATE HIGHWAY LOCATION REFERENCE

COUNTY: ALLEGANY
DISTRICT: 6
DATE: 12/31/08

ROUTE NUMBER: US 40AL CONTINUED
INVENTORY DIRECTION: EAST
ROUTE NAME: NATIONAL PIKE

| STATE SYSTEM | FUNCTIONAL CLASS | MEDIAN TYPE | ACCESS CONTROL | NHS | MILEPOINT | MILEPOINT DESCRIPTION | MARKED LANES | SURFACE WIDTH/TYP* | AADT |
|-----------------|------------------|--------------|----------------|---------|--------------|----------------------------------|--------------|--------------------|--------|
| STATE SECONDARY | R URB OPA | NONE (UNDIV) | NONE | NOT NHS | 03.680 MD743 | OLD NATIONAL PIKE | 2 | 24I | 11,590 |
| | | | | | 03.710 CO140 | PINEY MT RD | | | |
| | | | | | 03.730 | SIGN: ECKHART | | | |
| | | | | | 03.770 | | 2 | 28I | |
| | | | | | 03.770 | SPEED LIMIT 50 MPH | | | |
| | | | | | 03.970 | | 3 | 36I | |
| | | PAINTED | | | 04.000 | | | | |
| | | CURBED | | | 04.040 | | | | |
| | | | | | 04.080 | SIGN: CLARYSVILLE | | | |
| | | | | | 04.170 | SPUR TO CLARYSVILLE RD | | | |
| | | | | | 04.170 | CROSSOVER | | | |
| | | | | | 04.200 | STRUC #1025 BRADDOCK RUN | | | |
| | | | | | 04.210 | SPUR TO MD 55 | | | |
| | | | | | 04.220 | | | | 13,532 |
| | | | | | 04.220 MD 55 | VALE SUMMIT RD | | | |
| | | | | | 04.220 | CROSSOVER | | | |
| | | | | | 04.230 | | 4 | 50I | |
| | | | | | 04.230 | SPUR FR MD 55 | | | |
| | | | | | 04.370 | SPUR TO CLARYSVILLE RD | | | |
| | | | | | 04.370 | DIRECTIONAL CROSSOVER | | | |
| | | PAINTED | | | 04.400 | | 4 | 48I | |
| | | | | | 04.439 | DRAINAGE STRUC #01203X0 | | | |
| | | | | | 04.470 | | 3 | 48I | |
| | | | | | 04.480 | SIGN: CLARYSVILLE | | | |
| | | NONE (UNDIV) | | | 04.520 | | 3 | 38I | |
| | | | | | 04.780 | | 2 | 30I | |
| | | | | | 04.810 | | 2 | 24I | |
| | | | | | 04.840 | DRAINAGE STRUC #01095X0 | | | |
| | | | | | 04.850 | ATR STATION #0026 (CABINET WB/L) | | | |
| | | | | | 05.140 | DRAINAGE STRUC #01096X0 | | | |
| | | | | | 05.590 | | 3 | 36I | |
| | | | | | 05.880 | | 2 | 30I | |
| | | | | | 05.910 | | 2 | 24I | |
| | | | | | 05.960 CO279 | RED HILL RD | | | |
| | | | | | 05.980 | SIGN: WELCOME TO LAVALE | | | |

*A,B = UNIMPROVED; C = GRADED & DRAINED; D,E = SOIL, GRAVEL, STONE; F,G = LOW TYPE BITUMINOUS
H,I = HIGH TYPE BITUMINOUS; J = CONCRETE; K = BRICK; L = BLOCK

STATE HIGHWAY ADMINISTRATION OF MARYLAND
HIGHWAY INFORMATION SERVICES DIVISION
DATA SUPPORT GROUP

STATE HIGHWAY LOCATION REFERENCE

COUNTY: ALLEGANY
DISTRICT: 6
DATE: 12/31/08

ROUTE NUMBER: US 40AL CONTINUED
INVENTORY DIRECTION: EAST
ROUTE NAME: NATIONAL PIKE

| STATE SYSTEM | FUNCTIONAL CLASS | MEDIAN TYPE | ACCESS CONTROL | NHS | MILEPOINT | MILEPOINT DESCRIPTION | MARKED LANES | SURFACE WIDTH/TYPE* | AADT |
|--------------------|------------------|--------------------|----------------|---------|-----------------|--|--------------|---------------------|--------|
| STATE SECONDARY | R URB OPA | NONE (UNDIV) | NONE | NOT NHS | 06.250 | HISTORIC MARK: FIRST TOLL GATE | 2 | 24I | 13,532 |
| | | | | | 06.290 | SPEED LIMIT 40 MPH | | | |
| | | | | | 06.305 | | 3 | 34I | |
| | | | | | 06.340 | BEGIN BIKE ROUTE OUT LEFT | | | |
| | | PAINTED | | | 06.360 | | 3 | 36I | |
| | | NONE (UNDIV) | | | 06.405 | | 4 | 48I | |
| | | CENTER TLA (UNDIV) | | | 06.430 | | | | |
| | | | | | 06.430 | TRAFFIC SIGNAL | | | |
| | | | | | 06.430 | ENT TO LAVALE PLAZA | | | |
| | | CURBED | | | 06.590 | | | | |
| | | | | | 06.590 | SPUR TO MD 53 | | | |
| | | | | | 06.620 | | | | 14,060 |
| | | | | | 06.620 MD 53 | WINCHESTER RD | | | |
| | | | | | 06.620 | TRAFFIC SIGNAL | | | |
| | | | | | 06.640 | SPUR FR MD 53 | | | |
| | | CENTER TLA (UNDIV) | | | 06.690 | | | | |
| | | | | | 06.700 | STRUC #1026 BRADDOCK RUN | | | |
| | | CURBED | | | 06.850 | | 4 | 52I | |
| | | | | | 06.960 RP 68- 1 | RAMP 1 FR US 40AL NB TO IS 68 WB | | | |
| | | | | | 06.970 RP 68- 8 | RAMP 8 FR US 40AL TO RAMP 1 (TO IS 68) | | | |
| | | | | | 06.970 RP 68- 3 | RAMP 3 FR RAMP 2 (FR IS 68) TO US 40AL | | | |
| | | | | | 06.970 | CROSSOVER | | | |
| | | | | | 06.970 | TRAFFIC SIGNAL | | | |
| | | | | | 06.990 RP 68- 2 | RAMP 2 FR IS 68 WB TO US 40AL NB | | | |
| | | CENTER TLA (UNDIV) | | | 07.020 | | 4 | 48I | |
| | | | | | 07.290 | DRAINAGE 36" CP | | | |
| | | | | | 07.300 | ENT TO LOWE'S | | | |
| | | | | | 07.300 | TRAFFIC SIGNAL | | | |
| | | NONE (UNDIV) | | | 07.410 | | | | |
| | | | | | 07.460 | | 3 | 36I | |
| NAME: NATIONAL HWY | | | | | 07.460 MD658 | CAMPGROUND RD | | | |
| | | | | | 07.460 OP136 | CUPLER DR | | | |
| | | | | | 07.460 | TRAFFIC SIGNAL | | | |
| | | | | | 07.480 | MSP BARRACK "C" | | | |
| | | | | | 07.490 | ENT TO MD STATE POLICE BARRACKS "C" | | | |

*A,B = UNIMPROVED; C = GRADED & DRAINED; D,E = SOIL,GRAVEL,STONE; F,G = LOW TYPE BITUMINOUS
H,I = HIGH TYPE BITUMINOUS; J = CONCRETE; K = BRICK; L = BLOCK

STATE HIGHWAY ADMINISTRATION OF MARYLAND
HIGHWAY INFORMATION SERVICES DIVISION
DATA SUPPORT GROUP

STATE HIGHWAY LOCATION REFERENCE

COUNTY: ALLEGANY

DISTRICT: 6

DATE: 12/31/08

ROUTE NUMBER: US 40AL CONTINUED

INVENTORY DIRECTION: EAST

ROUTE NAME: NATIONAL HWY

| STATE SYSTEM | FUNCTIONAL CLASS | MEDIAN TYPE | ACCESS CONTROL | NHS | MILEPOINT | MILEPOINT DESCRIPTION | MARKED LANES | SURFACE WIDTH/TYPE* | AADT |
|-----------------|------------------|-------------------------|----------------|---------|--------------|---------------------------------------|--------------|---------------------|--------|
| STATE SECONDARY | R URB OPA | NONE (UNDIV) PAINTED | NONE | NOT NHS | 07.520 | LAVALE BAPTIST CHURCH | 3 | 36I | 14,060 |
| | | | | | 07.590 | | 2 | 24I | |
| | | CENTER TLA (UNDIV) | | | 07.590 CO335 | HELMAN DR | | | |
| | | | | | 07.610 | | | | |
| | | | | | 07.610 CO721 | ASBURY AVE | | | |
| | | | | | 07.620 | DRAINAGE CMP 60 X 24 X 18 | | | |
| | | | | | 07.660 CO722 | BANE ST | | | |
| | | | | | 07.760 OP113 | LOCUST AVE | | | |
| | | | | | 07.790 CO337 | WARFIELD PL | | | |
| | | | | | 07.910 CO338 | PARKSIDE BLVD | | | |
| | | | | | 07.910 | TRAFFIC SIGNAL | | | |
| | | | | | 07.950 CO344 | WEST ST | | | |
| | | | | | 07.970 CO341 | LAVALE BLVD | | | |
| | | | | | 08.030 | LAVALE VOLUNTEER RESCUE | | | |
| | | | | | 08.040 CO343 | LAVALE CT | | | |
| | | | | | 08.070 CO346 | EAST ST | | | |
| | | | | | 08.130 CO347 | ROSELAWN AVE | | | |
| | | | | | 08.140 CO348 | HAROLD ST | | | |
| | | | | | 08.190 OP117 | S WOODLAWN AVE | | | |
| | | | | | 08.280 CO350 | OAKLAWN AVE | | | |
| | | | | | 08.370 CO351 | HOLLY AVE | | | |
| | | | | | 08.440 | ALLEGANY COUNTY LIBRARY LAVALE BRANCH | | | |
| | | | | | 08.470 CO352 | GRANT DR | | | |
| | | | | | 08.480 | HISTORIC MARKER | | | |
| | | | | | 08.510 CO361 | MARY CT | | | |
| | | | | | 08.700 CO725 | N LAVALE ST | | | |
| | | | | | 08.700 CO358 | S LAVALE ST | | | |
| | | | | | 08.890 CO356 | N WOODLAWN AVE | | | |
| | | | | | 08.890 CO724 | FAYETTE ST | | | |
| | | | | | 08.920 | LAVALE UNITED METHODIST CHURCH | | | |
| | | PAINTED | | | 08.970 | | | | |
| | | | | | 08.970 CO354 | LONG DR | | | |
| | | | | | 08.970 | TRAFFIC SIGNAL | | | |
| | | NONE (UNDIV) | | | 09.020 | | | | |

*A,B = UNIMPROVED; C = GRADED & DRAINED; D,E = SOIL, GRAVEL, STONE; F,G = LOW TYPE BITUMINOUS
H,I = HIGH TYPE BITUMINOUS; J = CONCRETE; K = BRICK; L = BLOCK

STATE HIGHWAY ADMINISTRATION OF MARYLAND
HIGHWAY INFORMATION SERVICES DIVISION
DATA SUPPORT GROUP

STATE HIGHWAY LOCATION REFERENCE

COUNTY: ALLEGANY
DISTRICT: 6
DATE: 12/31/08

ROUTE NUMBER: US 40AL CONTINUED
INVENTORY DIRECTION: EAST
ROUTE NAME: NATIONAL HWY

| STATE SYSTEM | FUNCTIONAL CLASS | MEDIAN TYPE | ACCESS CONTROL | NHS | MILEPOINT | MILEPOINT DESCRIPTION | MARKED LANES | SURFACE WIDTH/TYPE* | AADT |
|-----------------|------------------|--------------|----------------|---------|---------------|--------------------------|--------------|---------------------|--------|
| STATE SECONDARY | R URB OPA | NONE (UNDIV) | NONE | NOT NHS | 09.060 | | 2 | 24I | 12,920 |
| | | | | | 09.060 CO843 | OLD CASH VALLEY RD | | | |
| | | | | | 09.060 CO756 | BRIDGE ST | | | |
| | | | | | 09.150 | LAVALE ASSEMBLY OF GOD | | | |
| | | | | | 09.170 CO370 | BRADDOCK ST | | | |
| | | | | | 09.190 | BEGIN BRIDGE | | | |
| | | | | | 09.200 | STRUC #1027 BRADDOCK RUN | | | |
| | | | | | 09.210 | END BRIDGE | | | |
| | | | | | 09.220 CO382 | MILL ST | | | |
| | | | | | 09.370 | | 2 | 28I | |
| | | | | | 09.370 CO383 | C ST | | | |
| | | | | | 09.430 | | 2 | 24I | |
| | | | | | 09.440 | DRAINAGE STRUC #01204X0 | | | |
| | | | | | 09.470 CO388 | KELSO DR | | | |
| | | | | | 09.520 CO389 | KLOSTERMAN AVE | | | |
| | | | | | 09.560 | LAVALE POST OFFICE | | | |
| | | | | | 09.590 | | 2 | 28I | |
| | | | | | 09.590 CO676 | LANE AVE | | | |
| | | | | | 09.610 CO393 | MILLER AVE | | | |
| | | | | | 09.770 OP287 | MC HENRY ST | | | |
| | | | | | 10.030 CO396 | PARK AVE | | | |
| | | | | | 10.180 | SPEED LIMIT 30 MPH | | | |
| | | | | | 10.240 | PARK PLACE U.M.C. | | | |
| | | CURBED | | | 10.480 | | 2 | 24I | |
| | | | | | 10.480 MD831A | OLD MT SAVAGE RD | | | |
| | | | | | 10.560 | HISTORIC MARKER | | | |
| | | | | | 10.590 | SPUR FR MD 36 | | | |
| | | | | | 10.630 | R/R #CSX 832 237 W | | | |
| | | | | | 10.630 | TRAFFIC SIGNAL | | | |
| | | NONE (UNDIV) | | | 10.640 | | 2 | 28I | |
| | | | | | 10.640 MD 36 | MT SAVAGE RD | | | |
| | | | | | 10.640 | TRAFFIC SIGNAL | | | |
| | | | | | 10.670 CO402 | LOCUST GROVE RD | | | |
| | | | | | 10.750 | SPEED LIMIT 30 MPH | | | |
| | | | | | 11.360 | | 2 | 24I | |

*A,B = UNIMPROVED; C = GRADED & DRAINED; D,E = SOIL, GRAVEL, STONE; F,G = LOW TYPE BITUMINOUS
H,I = HIGH TYPE BITUMINOUS; J = CONCRETE; K = BRICK; L = BLOCK

STATE HIGHWAY LOCATION REFERENCE

COUNTY: ALLEGANY
DISTRICT: 6
DATE: 12/31/08

ROUTE NUMBER: US 40AL CONTINUED

INVENTORY DIRECTION: EAST

ROUTE NAME: NATIONAL HWY

| STATE SYSTEM | FUNCTIONAL CLASS | MEDIAN TYPE | ACCESS CONTROL | NHS | MILEPOINT | MILEPOINT DESCRIPTION | MARKED LANES | SURFACE WIDTH/TYPE* | AADT |
|---------------------|------------------|--------------|----------------|---------|---------------|-----------------------------|--------------|---------------------|--------|
| STATE SECONDARY | R URB OPA | NONE (UNDIV) | NONE | NOT NHS | 11.450 | BEGIN BRIDGE | 2 | 24I | 12,920 |
| | | | | | 11.480 | STRUC #1028 WILLS CREEK | | | |
| | | | | | 11.500 | | 2 | 28I | |
| | | | | | 11.500 | END BRIDGE | | | |
| | | | | | 11.520 | SPEED LIMIT 25 MPH | | | |
| MUNICIPAL | U | | | | 11.530 | | | | |
| NAME: MECHANIC ST | | | | | 11.530 | IN CORP LMTS CUMBERLAND | | | |
| | | | | | 11.530 | END STATE MAINTENANCE | | | |
| | | | | | 11.530 | BEGIN MUNICIPAL MAINTENANCE | | | |
| | | | | | 11.530 | SIGN: HISTORIC CUMBERLAND | | | |
| | | | | | 11.670 | SIGN: PICNIC AREA | | | |
| | | | | | 11.700 | | | | |
| | | | | | 11.720 | | | | |
| | URB MINOR ART | | | | 11.780 | | | | |
| NAME: HENDERSON AVE | | | | | 11.780 MU2370 | N MECHANIC ST | | | |
| | | | | | 11.780 | TRAFFIC SIGNAL | | | |
| | | | | | 11.800 | | 2 | 28J | |
| | | | | | 11.800 | SPUR FR MECHANIC ST | | | |
| | | | | | 11.900 | BEGIN BRIDGE | | | |
| | | | | | 11.930 | R/R #CSX 145 054 H | | | |
| | | | | | 11.960 MU1390 | FRANKLIN ST | | | |
| | | | | | 11.960 | STRUC #AC002 | | | |
| | | | | | 11.970 | | 2 | 28I | |
| | | | | | 11.970 | END BRIDGE | | | |
| | | | | | 11.990 MU6072 | ALLEY 7 (#2) | | | |
| | | | | | 12.020 | | | | |
| | | | | | 12.020 MU6100 | ALLEY #10 | | | |
| | | | | | 12.020 | SPEED LIMIT 25 MPH | | | |
| | | | | | 12.050 MU6130 | ALLEY #13 | | | |
| | | | | | 12.070 MU2720 | PEAR ST | | | |
| | | | | | 12.070 | TRAFFIC SIGNAL | | | |
| | | | | | 12.150 MU2880 | PULASKI ST | | | |
| | | | | | 12.190 | | | | |
| | | | | | 12.190 MU3630 | VALLEY ST | | | |
| | | | | | 12.190 | TRAFFIC SIGNAL | | | |

*A,B = UNIMPROVED; C = GRADED & DRAINED; D,E = SOIL,GRAVEL,STONE; F,G = LOW TYPE BITUMINOUS
H,I = HIGH TYPE BITUMINOUS; J = CONCRETE; K= BRICK; L = BLOCK

STATE HIGHWAY ADMINISTRATION OF MARYLAND
HIGHWAY INFORMATION SERVICES DIVISION
DATA SUPPORT GROUP

STATE HIGHWAY LOCATION REFERENCE

COUNTY: ALLEGANY
DISTRICT: 6
DATE: 12/31/08

ROUTE NUMBER: US 40AL CONTINUED

INVENTORY DIRECTION: EAST

ROUTE NAME: HENDERSON AVE

| STATE SYSTEM | FUNCTIONAL CLASS | MEDIAN TYPE | ACCESS CONTROL | NHS | MILEPOINT | MILEPOINT DESCRIPTION | MARKED LANES | SURFACE WIDTH/TYPER* | AADT |
|---------------------|------------------|------------------|----------------|---------|-----------|-----------------------------------|--------------|----------------------|--------|
| MUNICIPAL | U URB MINOR ART | NONE (UNDIV) | NONE | NOT NHS | 12.220 | | 2 | 28I | 12,920 |
| | | | | | 12.220 | MU6260 ALLEY #26 | | | |
| | | | | | 12.240 | MU6250 ALLEY #25 | | | |
| | | | | | 12.340 | MU2435 MILTON PL | | | |
| | | | | | 12.400 | | | | |
| | | | | | 12.400 | MU1930 KNOX ST | | | |
| | | | | | 12.400 | TRAFFIC SIGNAL | | | |
| | | | | | 12.420 | | | | |
| | | | | | 12.500 | MU350 BOND ST | | | |
| | | | | | 12.620 | MU2820 POLK ST | | | |
| | | | | | 12.660 | MU271 BEDFORD ST (#3) | | | |
| | | | | | 12.680 | MU270 BEDFORD ST | | | |
| | | | | | 12.680 | MU1412 FREDERICK ST | | | |
| | | | | | 12.680 | STRUC #AC001 | | | |
| | | | | | 12.690 | MU1411 FREDERICK ST #2 | | | |
| | | | | | 12.700 | MU910 DAVIDSON ST | | | |
| | | | | | 12.710 | MU6690 ALLEY #69 | | | |
| | | | | | 12.730 | MU690 CHARLES ST | | | |
| | | | | | 12.750 | MU6700 ALLEY #70 | | | |
| | | | | | 12.790 | MU1430 FULTON ST | | | |
| | | | | | 12.800 | MU6720 ALLEY #72 | | | |
| | | POSITIVE BARRIER | | | 12.830 | | 4 | 56I | |
| NAME: FRONT ST | | | | | 12.830 | MU1510 GLENN ST | | | |
| | | | | | 12.830 | US 40AL (WB/L) HENDERSON AVE | | | |
| | | | | | 12.840 | SPUR FR US 40AL W/B HENDERSON AVE | | | |
| | | | | | 12.850 | MU6730 ALLEY #73 | | | |
| | | | | | 12.890 | SPUR TO BALTIMORE ST #2 | | | |
| | | | | | 12.900 | | 4 | 58I | |
| NAME: BALTIMORE AVE | | | | | 12.900 | MU252 BALTIMORE ST #2 | | | |
| | | | | | 12.910 | MU2690 PARK ST | | | |
| | | NONE (UNDIV) | | | 12.950 | | 2 | 30I | |
| | | | | | 12.950 | US 40AL (WB/L) HENDERSON AVE | | | |
| | | | | | 12.950 | SPUR TO US 40AL W/B HENDERSON AVE | | | |
| | | | | | 13.000 | MU6710 ALLEY #71 | | | |
| | | | | | 13.030 | | 2 | 28I | |

*A,B = UNIMPROVED; C = GRADED & DRAINED; D,E = SOIL,GRAVEL,STONE; F,G = LOW TYPE BITUMINOUS
H,I = HIGH TYPE BITUMINOUS; J = CONCRETE; K= BRICK; L = BLOCK

STATE HIGHWAY LOCATION REFERENCE

COUNTY: ALLEGANY
DISTRICT: 6
DATE: 12/31/08

ROUTE NUMBER: US 40AL CONTINUED

INVENTORY DIRECTION: EAST

ROUTE NAME: BALTIMORE AVE

| STATE SYSTEM | FUNCTIONAL CLASS | MEDIAN TYPE | ACCESS CONTROL | NHS | MILEPOINT | MILEPOINT DESCRIPTION | MARKED LANES | SURFACE WIDTH/TYPE* | AADT |
|-----------------|------------------|--------------|----------------|---------|-----------------|--|--------------|---------------------|--------|
| MUNICIPAL | U URB MINOR ART | NONE (UNDIV) | NONE | NOT NHS | 13.030 MU940 | DECATUR ST | 2 | 28I | 12,920 |
| | | | | | 13.070 MU290 | BELLEVUE ST | | | |
| | | | | | 13.160 MU1530 | GOETHE ST | | | |
| | | | | | 13.270 | | | | |
| | | | | | 13.400 MU3770 | WEBER ST | | | |
| | | | | | 13.430 MU3980 | YALE ST | | | |
| | | | | | 13.440 | | | | |
| | | | | | 13.440 MU2280 | MARION ST | | | |
| | | | | | 13.500 | CEMETERY | | | |
| STATE SECONDARY | | | | | 13.510 | | | | |
| | | | | | 13.510 MU3270 | SHADES LA | | | |
| | | | | | 13.510 | END MUNICIPAL MAINTENANCE | | | |
| | | | | | 13.510 | BEGIN STATE MAINTENANCE | | | |
| | | PAINTED | | | 13.540 | | 2 | 24I | |
| | | CURBED | | | 13.550 | | | | |
| | | | | | 13.550 RP 68- 8 | RAMP 8 FR US 40AL SB TO IS 68 WB | | | |
| | | | | | 13.560 RP 68- 2 | RAMP 2 FR IS 68 WB TO US 40AL NB | | | |
| | | | | | 13.580 RP 68- 7 | RAMP 7 FR RAMP 2 (FR IS 68) TO US 40AL | | | |
| | | | | | 13.580 RP 68- 1 | RAMP 1 FR US 40AL TO RAMP 8 (TO IS 68) | | | |
| | | | | | 13.580 | CROSSOVER | | | |
| | | | | | 13.620 IS 68 | NATIONAL FREEWAY | | | |
| | | | | | 13.620 | STRUC #1093 | | | |
| | | | | | 13.620 | EXIT #44 | | | |
| | | | | | 13.620 MD639 | WILLOWBROOK RD (AHEAD) | | | |

ROUTE NUMBER: US 40SC

INVENTORY DIRECTION: EAST

ROUTE NAME: NATIONAL PIKE

| STATE SYSTEM | FUNCTIONAL CLASS | MEDIAN TYPE | ACCESS CONTROL | NHS | MILEPOINT | MILEPOINT DESCRIPTION | MARKED LANES | SURFACE WIDTH/TYPE* | AADT |
|-----------------|------------------|--------------|----------------|---------|-----------------|----------------------------------|--------------|---------------------|------|
| STATE SECONDARY | R RUR MINOR COLL | NONE (UNDIV) | NONE | NOT NHS | 00.000 | | 2 | 22I | 270 |
| | | | | | 00.000 CO567 | FIFTEEN MILE CREEK RD (BACK) | | | |
| | | | | | 00.060 RP 68- 6 | RAMP 6 FR IS 68 EB TO US 40SC SB | | | |
| | | | | | 00.070 RP 68- 5 | RAMP 5 FR US 40SC SB TO IS 68 EB | | | |
| | | | | | 00.135 | DRAINAGE STRUC #1137 | | | |

*A,B = UNIMPROVED; C = GRADED & DRAINED; D,E = SOIL,GRAVEL,STONE; F,G = LOW TYPE BITUMINOUS
H,I = HIGH TYPE BITUMINOUS; J = CONCRETE; K= BRICK; L = BLOCK

STATE HIGHWAY ADMINISTRATION OF MARYLAND
HIGHWAY INFORMATION SERVICES DIVISION
DATA SUPPORT GROUP

STATE HIGHWAY LOCATION REFERENCE

COUNTY: ALLEGANY

DISTRICT: 6

DATE: 12/31/08

ROUTE NUMBER: US 40SC CONTINUED

INVENTORY DIRECTION: EAST

ROUTE NAME: NATIONAL PIKE

| STATE SYSTEM | FUNCTIONAL CLASS | MEDIAN TYPE | ACCESS CONTROL | NHS | MILEPOINT | MILEPOINT DESCRIPTION | MARKED LANES | SURFACE WIDTH/TYPER* | AADT |
|-----------------|------------------|--------------|----------------|---------|-----------------|-----------------------------------|--------------|----------------------|------|
| STATE SECONDARY | R RUR MINOR COLL | NONE (UNDIV) | NONE | NOT NHS | 00.160 | BEGIN BRIDGE | 2 | 22I | 270 |
| | | | | | 00.180 IS 68 | NATIONAL FREEWAY | | | |
| | | | | | 00.180 | STRUC #1133 | | | |
| | | | | | 00.180 | EXIT #62 | | | |
| | | | | | 00.200 | END BRIDGE | | | |
| | | | | | 00.230 RP 68- 8 | RAMP 8 FR US 40SC SB TO IS 68 WB | | | |
| | | | | | 00.230 RP 68- 2 | RAMP 2 FR IS 68 WB TO US 40SC NB | | | |
| | | | | | 00.270 MD144 | OLD NATIONAL PIKE | | | |
| | | | | | 00.290 CO565 | BIG RIDGE RD | | | |
| | | | | | 00.370 | STRUC #1036 FIFTEEN MILE CREEK | | | |
| | | | | | 00.700 CO563 | FIFTEEN MILE CREEK RD NORTH | | | |
| | | | | | 01.220 | | 3 | 33I | |
| | | | | | 01.500 | | 2 | 30I | |
| | | | | | 01.620 | | 2 | 22H | |
| | | | | | 01.760 CO570 | MV SMITH RD | | | |
| | | | | | 01.800 CO575 | GREEN RIDGE RD | | | |
| | | | | | 01.890 | SPEED LIMIT 50 MPH | | | |
| | | | | | 02.560 | DRAINAGE CBC - 14'X28'X5' 01090X0 | | | |
| | | | | | 02.610 CO745 | MOUNTAIN RD | | | |
| | | | | | 03.600 CO580 | W SHIPLEY RD | | | |
| | | | | | 04.270 | | 2 | 22I | |
| | | | | | 04.270 CO579 | TOWER RD | | | |
| | | | | | 04.270 | SCENIC OVERLOOK | | | |
| | | | | | 05.150 CO589 | OLD ADAMS RD | | | |
| | | | | | 05.260 | SPUR TO E SHIPLEY RD | | | |
| | | | | | 05.360 CO581 | EAST SHIPLEY RD | | | |
| | RUR MAJ COLL | | | | 05.770 | | | | |
| | | | | | 05.770 CO660 | ORLEANS RD | | | |
| | | | | | 05.855 | DRAINAGE STRUC #01091X0 | | | |
| | RUR LOCAL | | | | 05.860 | | | | |
| | | | | | 05.860 CO584 | N ORLEANS RD | | | |
| | | | | | 05.860 CO747 | STONE RD | | | |
| | | | | | 05.930 | DRAINAGE CBC - 12'X22'X4' 01092X0 | | | |
| | | | | | 06.000 | DRAINAGE CBC - 12'X22'X5' 01093X0 | | | |
| | | | | | 06.340 | STRUC #1037 SNIB HOLLOW RUN | | | |

*A,B = UNIMPROVED; C = GRADED & DRAINED; D,E = SOIL,GRAVEL,STONE; F,G = LOW TYPE BITUMINOUS
H,I = HIGH TYPE BITUMINOUS; J = CONCRETE; K= BRICK; L = BLOCK

STATE HIGHWAY LOCATION REFERENCE

COUNTY: ALLEGANY
DISTRICT: 6
DATE: 12/31/08

ROUTE NUMBER: US 40SC CONTINUED

INVENTORY DIRECTION: EAST

ROUTE NAME: NATIONAL PIKE

| STATE SYSTEM | FUNCTIONAL CLASS | MEDIAN TYPE | ACCESS CONTROL | NHS | MILEPOINT | MILEPOINT DESCRIPTION | MARKED LANES | SURFACE WIDTH/TYPE* | AADT |
|-----------------|------------------|--------------|----------------|---------|----------------|---------------------------------|--------------|---------------------|------|
| STATE SECONDARY | R RUR LOCAL | NONE (UNDIV) | NONE | NOT NHS | 06.770 | STRUC #1175 | 2 | 22I | 270 |
| | | | | | 06.920 | | 2 | 24I | |
| | | | | | 07.230 CO595 | MANN RD | | | |
| | | | | | 07.230 | STOP SIGN | | | |
| | | | | | 07.240 | BEGIN BRIDGE | | | |
| | | | | | 07.260 IS 68 | NATIONAL FREEWAY | | | |
| | | | | | 07.260 | STRUC #1129 | | | |
| | | | | | 07.310 | END BRIDGE | | | |
| | | | | | 07.320 CO591 | TURKEY FARM RD | | | |
| | | | | | 07.320 | STOP SIGN | | | |
| | | | | | 07.650 CO596 | PRICE RD | | | |
| | | | | | 08.000 | STRUC #1039 SNIB HOLLOW RUN | | | |
| | | | | | 08.200 MD144AL | NO NAME | | | |
| | | | | | 08.560 | STRUC #1040 SNIB HOLLOW RUN | | | |
| | | | | | 08.610 CO599 | DIVIDE RIDGE RD | | | |
| | | | | | 08.780 MD948Y | HIGH GERMANY RD | | | |
| | | | | | 08.970 CO751 | SWAIN RD | | | |
| | | | | | 09.140 | SPEED LIMIT 40 MPH | | | |
| | | | | | 09.240 | ROBY ROSS LA | | | |
| | | | | | 09.330 | | 2 | 22I | |
| | | | | | 09.490 | BEGIN BRIDGE | | | |
| | | | | | 09.500 | STRUC #1064 SIDELING HILL CREEK | | | |
| | | | | | 09.500 | WASHINGTON CO/L | | | |

ROUTE NUMBER: US 220

INVENTORY DIRECTION: NORTH

ROUTE NAME: MCMULLEN HWY

| STATE SYSTEM | FUNCTIONAL CLASS | MEDIAN TYPE | ACCESS CONTROL | NHS | MILEPOINT | MILEPOINT DESCRIPTION | MARKED LANES | SURFACE WIDTH/TYPE* | AADT |
|---------------|------------------|--------------|----------------|-----|-----------|-------------------------------|--------------|---------------------|--------|
| STATE PRIMARY | R URB OPA | NONE (UNDIV) | NONE | NHS | 00.000 | | 2 | 24I | 12,480 |
| | | | | | 00.000 | BEGIN BRIDGE IN WEST VIRGINIA | | | |
| | | | | | 00.280 | SPEED LIMIT 30 MPH | | | |
| | | | | | 00.290 | STRUC #1060 POTOMAC RIVER | | | |
| | | | | | 00.290 | WEST VIRGINIA ST/L | | | |
| | | | | | 00.380 | R/R #CSX 832 521 N | | | |

*A,B = UNIMPROVED; C = GRADED & DRAINED; D,E = SOIL, GRAVEL, STONE; F,G = LOW TYPE BITUMINOUS
H,I = HIGH TYPE BITUMINOUS; J = CONCRETE; K = BRICK; L = BLOCK

STATE HIGHWAY ADMINISTRATION OF MARYLAND
HIGHWAY INFORMATION SERVICES DIVISION
DATA SUPPORT GROUP

STATE HIGHWAY LOCATION REFERENCE

COUNTY: ALLEGANY
DISTRICT: 6
DATE: 12/31/08

ROUTE NUMBER: US 220 CONTINUED

INVENTORY DIRECTION: NORTH

ROUTE NAME: MCMULLEN HWY

| STATE SYSTEM | FUNCTIONAL CLASS | MEDIAN TYPE | ACCESS CONTROL | NHS | MILEPOINT | MILEPOINT DESCRIPTION | MARKED LANES | SURFACE WIDTH/TYPER* | AADT |
|---------------|------------------|--------------------|----------------|-----|---------------|-----------------------------|--------------|----------------------|--------|
| STATE PRIMARY | R URB OPA | NONE (UNDIV) | NONE | NHS | 00.410 MD135 | MCCOOLE WESTERNPORT RD | 2 | 24I | 12,480 |
| | | | | | 00.430 | | 2 | 28I | |
| | | | | | 00.430 | END BRIDGE | | | |
| | | | | | 00.450 | | 2 | 22I | |
| | | | | | 00.470 | | 2 | 24I | 7,110 |
| | | | | | 00.470 CO278 | CHESAPEAKE AVE | | | |
| | | | | | 00.470 MD135B | PAXTON ST | | | |
| | | CENTER TLA (UNDIV) | | | 00.500 | | | | |
| | | NONE (UNDIV) | | | 00.590 | | 3 | 36I | |
| | | | | | 00.630 | SPEED LIMIT 55 MPH | | | |
| | | | | | 00.640 CO226 | DORCHESTER AVE | | | |
| | | | | | 00.890 | BEGIN BRIDGE | | | |
| | | | | | 00.900 MD135A | NO NAME | | | |
| | | | | | 00.900 | STRUC #1059 | | | |
| | | | | | 00.910 | END BRIDGE | | | |
| | | | | | 01.080 | | 3 | 34I | |
| | | | | | 01.110 | | 4 | 44I | |
| | | | | | 01.170 | | 3 | 40I | |
| | | | | | 01.210 CO228 | BURKE HILL RD | | | |
| | | PAINTED | | | 01.300 | | 3 | 36I | |
| | | NONE (UNDIV) | | | 01.350 | | | | |
| | | | | | 01.350 MD135A | NO NAME | | | |
| | | | | | 01.350 CO229 | RED ROCK LA | | | |
| | | PAINTED | | | 01.380 | | | | |
| | | | | | 01.380 | SPUR FR MD 135A | | | |
| | RUR OPA | | | | 01.430 | | | | |
| | | | | | 01.450 | | | | |
| | | NONE (UNDIV) | | | 01.490 | | | | |
| | | | | | 01.640 | WARM BREEZE LA (PVT) | | | |
| | | | | | 01.660 CO232 | 21ST BRIDGE RD | | | |
| | | | | | 01.720 | | 2 | 24I | |
| | | | | | 01.746 | DRAINAGE STRUC #01021X0 | | | |
| | | | | | 01.760 CO229 | RED ROCK LA | | | |
| | | | | | 01.770 | OAK HILL WESLYAN CHURCH | | | |
| | | | | | 01.840 | STRUC #1167 N POTOMAC RIVER | | | |

*A,B = UNIMPROVED; C = GRADED & DRAINED; D,E = SOIL, GRAVEL, STONE; F,G = LOW TYPE BITUMINOUS
H,I = HIGH TYPE BITUMINOUS; J = CONCRETE; K = BRICK; L = BLOCK

STATE HIGHWAY ADMINISTRATION OF MARYLAND
HIGHWAY INFORMATION SERVICES DIVISION
DATA SUPPORT GROUP

STATE HIGHWAY LOCATION REFERENCE

COUNTY: ALLEGANY
DISTRICT: 6
DATE: 12/31/08

ROUTE NUMBER: US 220 CONTINUED
INVENTORY DIRECTION: NORTH
ROUTE NAME: MCMULLEN HWY

| STATE SYSTEM | FUNCTIONAL CLASS | MEDIAN TYPE | ACCESS CONTROL | NHS | MILEPOINT | MILEPOINT DESCRIPTION | MARKED LANES | SURFACE WIDTH/TYPE* | AADT |
|---------------|------------------|--------------|----------------|-----|---------------|--------------------------------|--------------|---------------------|-------|
| STATE PRIMARY | R RUR OPA | NONE (UNDIV) | NONE | NHS | 01.880 OP358 | CEROBIA LN | 2 | 24I | 7,110 |
| | | | | | 02.120 OP489 | SCOTCH PINE RD | | | |
| | | | | | 02.185 | DRAINAGE STRUC #01023X0 | | | |
| | | | | | 02.265 | ROCKY RIDGE RD | | | |
| | | | | | 02.284 | OLD POND LN | | | |
| | | | | | 02.400 OP 42 | CIR HILL RD | | | |
| | | | | | 02.440 OP 42 | CIR HILL RD | | | |
| | | | | | 02.513 | PLEASANT VIEW LA | | | |
| | | | | | 02.520 | DRAINAGE STRUC #01025X0 | | | |
| | | | | | 02.530 OP 43 | PLACID LA | | | |
| | | | | | 03.180 MD830A | NO NAME | | | |
| | | | | | 03.700 CO233 | DAWSON CEMETERY RD | | | |
| | | | | | 03.710 | BLACK OAK RD | | | |
| | | | | | 03.730 | DRAINAGE STRUC #01026X0 | | | |
| | | | | | 03.920 | COPPERHEAD RD (PVT) | | | |
| | | | | | 04.100 | DRAINAGE STRUC #01027X0 | | | |
| | | | | | 04.140 | DAWSON UNITED METHODIST CHURCH | | | |
| | | | | | 04.330 | DRAINAGE STRUC #01028X0 | | | |
| | | | | | 04.390 | STRUC #1062 DEEP HOLLOW CREEK | | | |
| | | | | | 04.640 | STRUC #1076 TOMS HOLLOW CREEK | | | |
| | | | | | 04.760 | DRAINAGE STRUC #01029X0 | | | |
| | | | | | 04.810 OP 44 | TOMS HOLLOW RD | | | |
| | | | | | 04.920 | | 3 | 36I | |
| | | | | | 04.970 | WILLOW RUN RD | | | |
| | | | | | 05.170 OP 45 | VAN PELT DR | | | |
| | | | | | 05.210 | DRAINAGE STRUC #01030X0 | | | |
| | | | | | 05.290 OP115 | CARMAN DR | | | |
| | | | | | 05.290 | DRAINAGE STRUC #01031X0 | | | |
| | | | | | 05.480 | DRAINAGE STRUC #01036X0 | | | |
| | | | | | 05.600 | ALT HILL RD | | | |
| | | | | | 05.808 | VANDES LN | | | |
| | | | | | 05.818 | DAN REED RD | | | |
| | | | | | 05.890 | DANVILLE COMMUNITY CHURCH | | | |
| | | | | | 05.900 | | 2 | 36I | |
| | | | | | 05.900 OP 46 | MIDDLE RIDGE RD | | | |

*A,B = UNIMPROVED; C = GRADED & DRAINED; D,E = SOIL,GRAVEL,STONE; F,G = LOW TYPE BITUMINOUS
H,I = HIGH TYPE BITUMINOUS; J = CONCRETE; K= BRICK; L = BLOCK

STATE HIGHWAY ADMINISTRATION OF MARYLAND
HIGHWAY INFORMATION SERVICES DIVISION
DATA SUPPORT GROUP

STATE HIGHWAY LOCATION REFERENCE

COUNTY: ALLEGANY
DISTRICT: 6
DATE: 12/31/08

ROUTE NUMBER: US 220 CONTINUED
INVENTORY DIRECTION: NORTH
ROUTE NAME: MCMULLEN HWY

| STATE SYSTEM | FUNCTIONAL CLASS | MEDIAN TYPE | ACCESS CONTROL | NHS | MILEPOINT | MILEPOINT DESCRIPTION | MARKED LANES | SURFACE WIDTH/TYPE* | AADT |
|---------------|------------------|--------------|----------------|-----|-----------|----------------------------------|--------------|---------------------|--------|
| STATE PRIMARY | R RUR OPA | NONE (UNDIV) | NONE | NHS | 05.950 | | 2 | 24I | 7,110 |
| | | | | | 06.084 | JORDAN RD | | | |
| | | | | | 06.150 | CO779 WAXLER CEMETERY RD | | | |
| | | | | | 06.198 | FLANAGANS LN | | | |
| | | | | | 06.230 | CROSSLAND RD | | | |
| | | | | | 06.317 | BENSON DR | | | |
| | | | | | 06.420 | DERWOOD DR (PVT) | | | |
| | | | | | 06.504 | BIDDLE DR | | | |
| | | | | | 06.560 | DANVILLE CHURCH OF THE BRETHREN | | | |
| | | | | | 06.560 | MACHIN LN | | | |
| | | | | | 06.580 | STEELES HILL RD | | | |
| | | | | | 06.600 | STRUC #1075 MILL RUN | | | |
| | | | | | 06.730 | SPRING HAVEN RD (PVT) | | | |
| | | | | | 06.805 | FOX FIRE LN | | | |
| | | | | | 07.090 | DRAINAGE STRUC #01152X0 | | | |
| | | | | | 07.205 | DUCK DR | | | |
| | | | | | 07.400 | LEWIS LN | | | |
| | | | | | 07.527 | ABBAY LN | | | |
| | | | | | 07.610 | STRUC #1074 MILL RUN | | | |
| | | | | | 07.710 | DAN'S MOUNTAIN W.M.A. | | | |
| | | | | | 07.870 | DRAINAGE STRUC #1009X0 MILL RUN | | | |
| | | | | | 08.010 | CO234 FORT HILL RIDGE RD | | | |
| | | | | | 08.510 | MD830B NO NAME | | | |
| | | | | | 08.640 | STRUC #1058 MILL RUN | | | |
| | | | | | 08.673 | SPEED LIMIT 50 MPH | | | |
| | | | | | 08.860 | OP425 COLLINS DR | | | |
| | | | | | 08.890 | DRAINAGE STRUC #01190X0 | | | |
| | | | | | 08.920 | OP 48 LILAC CT | | | |
| | | | | | 08.920 | OP426 HANSEL DR | | | |
| | | | | | 08.960 | POTOMAC VALLEY REVIVAL CENTER | | | |
| | | | | | 09.060 | RAWLINGS POST OFFICE | | | |
| | | | | | 09.070 | | | | 10,160 |
| | | | | | 09.070 | CO811 CONDA WAY | | | |
| | | | | | 09.070 | CO235 RAWLINGS LA | | | |
| | | | | | 09.160 | RAWLINGS UNITED METHODIST CHURCH | | | |

*A,B = UNIMPROVED; C = GRADED & DRAINED; D,E = SOIL,GRAVEL,STONE; F,G = LOW TYPE BITUMINOUS
H,I = HIGH TYPE BITUMINOUS; J = CONCRETE; K= BRICK; L = BLOCK

STATE HIGHWAY ADMINISTRATION OF MARYLAND
HIGHWAY INFORMATION SERVICES DIVISION
DATA SUPPORT GROUP

STATE HIGHWAY LOCATION REFERENCE

COUNTY: ALLEGANY

DISTRICT: 6

DATE: 12/31/08

ROUTE NUMBER: US 220 CONTINUED

INVENTORY DIRECTION: NORTH

ROUTE NAME: MCMULLEN HWY

| STATE SYSTEM | FUNCTIONAL CLASS | MEDIAN TYPE | ACCESS CONTROL | NHS | MILEPOINT | MILEPOINT DESCRIPTION | MARKED LANES | SURFACE WIDTH/TYPE* | AADT |
|---------------|------------------|--------------|----------------|-----|--------------|-------------------------|--------------|---------------------|--------|
| STATE PRIMARY | R RUR OPA | NONE (UNDIV) | NONE | NHS | 09.200 CO655 | CHURCH ST | 2 | 24I | 10,160 |
| | | | | | 09.280 OP427 | SUN VALLEY DR | | | |
| | | | | | 09.380 CO638 | LLEWELLYN AVE | | | |
| | | | | | 09.400 CO236 | RAWLINGS HEIGHTS DR | | | |
| | | | | | 09.480 | DRAINAGE STRUC #01153X0 | | | |
| | | | | | 09.520 OP428 | MILLER AVE | | | |
| | | | | | 09.530 OP 54 | MAPLE LA | | | |
| | | | | | 09.560 OP429 | MEADOW DR | | | |
| | | | | | 09.620 | DRAINAGE STRUC #01155X0 | | | |
| | | | | | 09.760 OP354 | SKIPTON LA | | | |
| | | | | | 10.060 OP353 | SUMMER FIELD LA | | | |
| | | | | | 10.060 OP430 | MERRILL LA | | | |
| | | | | | 10.300 OP431 | DAVIS LA | | | |
| | | | | | 10.310 | MOUNTAIN RIDGE RD | | | |
| | | | | | 10.330 | DRAINAGE STRUC #01156X0 | | | |
| | | | | | 10.360 OP 56 | BIERS LA | | | |
| | | | | | 10.370 | ROCK VIEW DR | | | |
| | | | | | 10.440 OP 58 | HAWK ST | | | |
| | | | | | 10.570 OP432 | EMILY ST | | | |
| | | | | | 10.570 OP433 | WIL MAR LA | | | |
| | | PAINTED | | | 10.730 | | | | |
| | | NONE (UNDIV) | | | 10.805 | | | | |
| | | | | | 10.805 CO885 | BARTON PARK DR | | | |
| | | PAINTED | | | 10.865 | | 2 | 32I | |
| | | | | | 10.920 | | 2 | 24I | |
| | | NONE (UNDIV) | | | 10.985 | | | | |
| | | | | | 11.200 | LONGHILL DR | | | |
| | | | | | 11.307 | DRAINAGE STRUC #01157X0 | | | |
| | | | | | 11.320 | CLEMENT ARMSTRONG RD | | | |
| | | | | | 11.420 | STAIR WAY | | | |
| | | | | | 11.560 | POTOMAC VIEW DR (PVT) | | | |
| | | PAINTED | | | 11.700 | | | | |
| | | | | | 11.750 | SPUR TO MD 956 | | | |
| | | | | | 11.780 | | | | 19,330 |
| | | | | | 11.780 MD956 | PATRIOT PKWY | | | |

*A,B = UNIMPROVED; C = GRADED & DRAINED; D,E = SOIL, GRAVEL, STONE; F,G = LOW TYPE BITUMINOUS
H,I = HIGH TYPE BITUMINOUS; J = CONCRETE; K = BRICK; L = BLOCK

STATE HIGHWAY ADMINISTRATION OF MARYLAND
HIGHWAY INFORMATION SERVICES DIVISION
DATA SUPPORT GROUP

STATE HIGHWAY LOCATION REFERENCE

COUNTY: ALLEGANY
DISTRICT: 6
DATE: 12/31/08

ROUTE NUMBER: US 220 CONTINUED
INVENTORY DIRECTION: NORTH
ROUTE NAME: MCMULLEN HWY

| STATE SYSTEM | FUNCTIONAL CLASS | MEDIAN TYPE | ACCESS CONTROL | NHS | MILEPOINT | MILEPOINT DESCRIPTION | MARKED LANES | SURFACE WIDTH/TYPE* | AADT |
|-----------------|------------------|--------------|----------------|---------|-----------|------------------------------------|--------------|---------------------|--------|
| STATE PRIMARY | R RUR OPA | PAINTED | NONE | NHS | 11.810 | SPUR FR MD 956 | 2 | 24I | 19,330 |
| | | NONE (UNDIV) | | | 11.860 | | 2 | 30I | |
| | | | | | 11.890 | | 2 | 24I | |
| | | | | | 12.010 | OAK CREST LA (PVT) | | | |
| | | | | | 12.060 | SPEED LIMIT 40 MPH | | | |
| | URB OPA | | | | 12.220 | | | | |
| | | | | | 12.220 | OP458 JARED RD | | | |
| | | | | | 12.260 | CO237 NINERS LA | | | |
| | | | | | 12.270 | DRAINAGE STRUC #01158X0 | | | |
| | | | | | 12.280 | REPHANN LA (PVT) | | | |
| | | | | | 12.300 | | | | |
| | | | | | 12.300 | OP376 TIN SHOP RD | | | |
| | | | | | 12.360 | CO238 PINTO RD | | | |
| | | | | | 12.540 | CO713 BARTON BLVD | | | |
| | | | | | 12.540 | TRAFFIC SIGNAL | | | |
| | | | | | 12.750 | CO264 ROBERTSON LA | | | |
| | | | | | 12.850 | CO262 STONE FIELD LA | | | |
| | | | | | 12.930 | CO266 OLD LAKE DR | | | |
| | | | | | 12.950 | DRAINAGE STRUC #01034X0 | | | |
| | | | | | 13.030 | OP 65 LAURA LA | | | |
| | | | | | 13.140 | CO267 LOUISE DR | | | |
| | | | | | 13.170 | OP364 CEDARWOOD DR | | | |
| | | | | | 13.670 | CO820 WYOMING AVE | | | |
| | | | | | 13.690 | CO269 LONE OAK RD | | | |
| | | | | | 13.690 | DRAINAGE STRUC #01212X0 | | | |
| | | | | | 13.710 | SIGN: CRESAPTOWN | | | |
| | | | | | 13.780 | SPEED LIMIT 30 MPH | | | |
| | | | | | 13.880 | CO241 LEE ST | | | |
| | | | | | 13.960 | CO271 BELL ST | | | |
| | | | | | 13.980 | CRESAPTOWN UNITED METHODIST CHURCH | | | |
| | | | | | 13.980 | CEMETERY | | | |
| | | PAINTED | | | 13.990 | | | | |
| STATE SECONDARY | | NONE (UNDIV) | | NOT NHS | 14.030 | | | | 15,190 |
| | | | | | 14.030 | MD 53 WINCHESTER RD | | | |

*A,B = UNIMPROVED; C = GRADED & DRAINED; D,E = SOIL, GRAVEL, STONE; F,G = LOW TYPE BITUMINOUS
H,I = HIGH TYPE BITUMINOUS; J = CONCRETE; K = BRICK; L = BLOCK

STATE HIGHWAY ADMINISTRATION OF MARYLAND
HIGHWAY INFORMATION SERVICES DIVISION
DATA SUPPORT GROUP

STATE HIGHWAY LOCATION REFERENCE

COUNTY: ALLEGANY
DISTRICT: 6
DATE: 12/31/08

ROUTE NUMBER: US 220 CONTINUED

INVENTORY DIRECTION: NORTH

ROUTE NAME: MCMULLEN HWY

| STATE SYSTEM | FUNCTIONAL CLASS | MEDIAN TYPE | ACCESS CONTROL | NHS | MILEPOINT | MILEPOINT DESCRIPTION | MARKED LANES | SURFACE WIDTH/TYPE* | AADT |
|-----------------|------------------|--------------------|----------------|---------|--------------|---------------------------|--------------|---------------------|--------|
| STATE SECONDARY | R URB OPA | NONE (UNDIV) | NONE | NOT NHS | 14.030 CO239 | WINCHESTER RD | 2 | 24I | 15,190 |
| | | | | | 14.030 | TRAFFIC SIGNAL | | | |
| | | PAINTED | | | 14.050 | | | | |
| | | NONE (UNDIV) | | | 14.086 | | | | |
| | | | | | 14.120 OP497 | MAIN ST | | | |
| | | | | | 14.130 CO245 | MAIN ST | | | |
| | | | | | 14.210 CO248 | POTOMAC ST | | | |
| | | | | | 14.260 | | 2 | 36I | |
| | | | | | 14.260 CO246 | HOWARD ST | | | |
| | | | | | 14.300 CO249 | WOOD ST | | | |
| | | | | | 14.330 | | 2 | 32I | |
| | | | | | 14.330 MD636 | WARRIOR DR | | | |
| | | | | | 14.330 | TRAFFIC SIGNAL | | | |
| | | | | | 14.380 CO250 | OAKWOOD ST | | | |
| | | | | | 14.410 | | 2 | 24I | |
| | | | | | 14.420 | CALVARY BAPTIST CHURCH | | | |
| | | | | | 14.450 CO253 | DARROWS LA | | | |
| | | | | | 14.490 | STRUC #1057 WARRIOR RUN | | | |
| | | | | | 14.500 CO256 | PIONEER ST | | | |
| | | | | | 14.560 | SPEED LIMIT 40 MPH | | | |
| | | | | | 14.620 | SIGN: CRESAPTOWN | | | |
| | | | | | 14.730 | ALLEGANY DETENTION CENTER | | | |
| | | | | | 14.880 | | 2 | 36I | |
| | | | | | 14.920 | | 2 | 32I | |
| | | PAINTED | | | 14.950 | | 2 | 24I | |
| | | NONE (UNDIV) | | | 14.990 | | | | |
| | | | | | 14.990 CO836 | ARNEL AVE | | | |
| | | PAINTED | | | 15.030 | | | | |
| | | NONE (UNDIV) | | | 15.060 | | | | |
| | | PAINTED | | | 15.100 | | | | |
| | | CENTER TLA (UNDIV) | | | 15.200 | | | | |
| | | NONE (UNDIV) | | | 15.390 | | | | |
| | | PAINTED | | | 15.440 | | | | |
| | | | | | 15.460 | | 2 | 32I | |
| | | | | | 15.490 | | 2 | 24I | |

*A,B = UNIMPROVED; C = GRADED & DRAINED; D,E = SOIL, GRAVEL, STONE; F,G = LOW TYPE BITUMINOUS
H,I = HIGH TYPE BITUMINOUS; J = CONCRETE; K = BRICK; L = BLOCK

STATE HIGHWAY ADMINISTRATION OF MARYLAND
HIGHWAY INFORMATION SERVICES DIVISION
DATA SUPPORT GROUP

STATE HIGHWAY LOCATION REFERENCE

COUNTY: ALLEGANY

DISTRICT: 6

DATE: 12/31/08

ROUTE NUMBER: US 220 CONTINUED

INVENTORY DIRECTION: NORTH

ROUTE NAME: MCMULLEN HWY

| STATE SYSTEM | FUNCTIONAL CLASS | MEDIAN TYPE | ACCESS CONTROL | NHS | MILEPOINT | MILEPOINT DESCRIPTION | MARKED LANES | SURFACE WIDTH/TYPE* | AADT |
|-----------------|------------------|--------------|----------------|---------|--------------|---------------------------------|--------------|---------------------|--------|
| STATE SECONDARY | R URB OPA | NONE (UNDIV) | NONE | NOT NHS | 15.550 | | 2 | 24I | 15,190 |
| | | | | | 15.660 | WATER TOWER | | | |
| | | | | | 15.700 | LINK DR (PVT RD) | | | |
| | | | | | 15.740 OP 86 | FALL AVE | | | |
| | | | | | 15.760 | SIGN: POTOMAC PARK | | | |
| | | | | | 15.810 OP351 | NORWOOD ST | | | |
| | | | | | 15.880 CO288 | ORCHID ST | | | |
| | | | | | 15.890 | POTOMAC UNITED METHODIST CHURCH | | | |
| | | | | | 15.930 CO289 | PRIMROSE ST | | | |
| | | | | | 15.960 CO285 | IRIS AVE | | | |
| | | PAINTED | | | 16.110 | | | | |
| | | | | | 16.110 CO284 | MULBERRY AVE | | | |
| | | | | | 16.120 | DRAINAGE STRUC #01035X0 | | | |
| | | NONE (UNDIV) | | | 16.130 | | 2 | 23I | |
| | | | | | 16.130 CO293 | MOSS AVE | | | |
| | | | | | 16.210 | | 2 | 24I | |
| | | | | | 16.210 CO300 | JADE ST | | | |
| | | | | | 16.240 CO320 | ZENNIA AVE | | | |
| | | | | | 16.330 CO298 | EAGLE AVE | | | |
| | | | | | 16.450 CO317 | DIVISION ST | | | |
| | | | | | 16.600 CO316 | WILLOW AVE | | | |
| | | | | | 16.680 OP267 | BUNTING ST | | | |
| | | | | | 16.890 CO315 | PECAN AVE | | | |
| | | | | | 16.970 CO314 | ELM AVE | | | |
| | | | | | 17.000 CO295 | LONG AVE | | | |
| | | | | | 17.020 | DRAINAGE: CBC - 4'X50'X4' | | | |
| | | | | | 17.040 CO312 | DOGWOOD AVE | | | |
| | | | | | 17.140 CO310 | HICKORY AVE | | | |
| | | | | | 17.150 CO283 | APRIL AVE | | | |
| | | | | | 17.160 | BOWLING GREEN V.F.D. | | | |
| | | | | | 17.190 CO862 | N CRESAP ST | | | |
| | | | | | 17.330 CO307 | ROBINETTE AVE | | | |
| | | | | | 17.390 CO306 | ASPEN AVE | | | |
| | | | | | 17.450 CO305 | ASH AVE | | | |
| | | | | | 17.490 | | 2 | 30I | |

*A,B = UNIMPROVED; C = GRADED & DRAINED; D,E = SOIL, GRAVEL, STONE; F,G = LOW TYPE BITUMINOUS
H,I = HIGH TYPE BITUMINOUS; J = CONCRETE; K = BRICK; L = BLOCK

STATE HIGHWAY ADMINISTRATION OF MARYLAND
HIGHWAY INFORMATION SERVICES DIVISION
DATA SUPPORT GROUP

STATE HIGHWAY LOCATION REFERENCE

COUNTY: ALLEGANY
DISTRICT: 6
DATE: 12/31/08

ROUTE NUMBER: US 220 CONTINUED
INVENTORY DIRECTION: NORTH
ROUTE NAME: MCMULLEN HWY

| STATE SYSTEM | FUNCTIONAL CLASS | MEDIAN TYPE | ACCESS CONTROL | NHS | MILEPOINT | MILEPOINT DESCRIPTION | MARKED LANES | SURFACE WIDTH/TYPE* | AADT |
|-----------------|------------------|--------------|----------------|---------|-----------------|--|--------------|---------------------|--------|
| STATE SECONDARY | R URB OPA | NONE (UNDIV) | NONE | NOT NHS | 17.530 CO321 | APOLLO AVE | 2 | 30I | 15,190 |
| | | | | | 17.560 | | 2 | 24I | 13,600 |
| | | | | | 17.560 CO304 | MILNOR AVE | | | |
| | | | | | 18.010 CO863 | UPPER POTOMAC INDUSTRIAL PARK ST | | | |
| | | PAINTED | | | 18.085 | | 2 | 34I | |
| | | NONE (UNDIV) | | | 18.150 | | 2 | 24I | |
| MUNICIPAL | U | | | | 18.340 | DRAINAGE STRUC #01159X0 | | | |
| | | | | | 18.370 | | 2 | 28I | |
| | | | | | 18.370 | IN CORP LMTS CUMBERLAND | | | |
| | | | | | 18.370 | END STATE MAINTENANCE | | | |
| | | | | | 18.370 | BEGIN MUNICIPAL MAINTENANCE | | | |
| | | | | | 18.370 | SIGN: CUMBERLAND CITY LIMITS | | | |
| | | | | | 18.370 | SPEED LIMIT 35 MPH | | | |
| | | | | | 18.400 | | | | |
| | | | | | 18.440 | | 3 | 36I | |
| | | | | | 18.480 | | | | |
| | | | | | 18.510 | | | | |
| | | | | | 18.520 | | | | |
| | | | | | 18.575 | | | | |
| | | PAINTED | | | 18.610 | | | | |
| | | CURBED | | | 18.640 | | | | |
| | | | | | 18.700 RP 68- 6 | RAMP 6 FR IS 68 EB TO US 220 SB | | | |
| | | | | | 18.720 | | 3 | 36J | |
| | | | | | 18.720 RP 68- 3 | RAMP 3 FR RAMP 6 (FR IS 68) TO US 220 NB | | | |
| | | | | | 18.720 RP 68- 4 | RAMP 4 FR US 220 NB TO IS 68 EB | | | |
| | | | | | 18.720 | CROSSOVER | | | |
| | | | | | 18.750 | | 2 | 26J | |
| | | | | | 18.810 | | 3 | 28J | |
| | | | | | 18.860 | END MUNICIPAL MAINTENANCE | | | |
| | | | | | 18.860 | BEGIN STATE MAINTENANCE | | | |
| | | | | | 18.860 MU1570 | GREENE ST (BACK) | | | |
| | | | | | 18.860 | EXIT #42 | | | |
| | | | | | 18.860 | STRUC #1105 | | | |
| | | | | | 18.860 IS 68 | NATIONAL FREEWAY (AHEAD) | | | |

*A,B = UNIMPROVED; C = GRADED & DRAINED; D,E = SOIL,GRAVEL,STONE; F,G = LOW TYPE BITUMINOUS
H,I = HIGH TYPE BITUMINOUS; J = CONCRETE; K = BRICK; L = BLOCK

STATE HIGHWAY ADMINISTRATION OF MARYLAND
HIGHWAY INFORMATION SERVICES DIVISION
DATA SUPPORT GROUP

STATE HIGHWAY LOCATION REFERENCE

COUNTY: ALLEGANY
DISTRICT: 6
DATE: 12/31/08

ROUTE NUMBER: US 220 CONTINUED

INVENTORY DIRECTION: NORTH

ROUTE NAME: MCMULLEN HWY

| STATE SYSTEM | FUNCTIONAL CLASS | MEDIAN TYPE | ACCESS CONTROL | NHS | MILEPOINT | MILEPOINT DESCRIPTION | MARKED LANES | SURFACE WIDTH/TYPE* | AADT |
|---------------|------------------|--------------|----------------|---------|-----------------|---------------------------------|--------------|---------------------|--------|
| MUNICIPAL | U URB OPA | CURBED | NONE | NOT NHS | 18.860 | BEG X-REF W/ IS 68 | 3 | 28J | 13,600 |
| STATE PRIMARY | | NONE (UNDIV) | PARTIAL | NHS | 23.580 | | 2 | 24I | 3,760 |
| NAME: NO NAME | | | | | 23.580 MD144 | ALI GHAN RD | | | |
| | | | | | 23.580 | STOP SIGN | | | |
| | | | | | 23.580 | IN CORP LIMITS OF CUMBERLAND | | | |
| | | | | | 23.580 | END X-REF W/ IS 68 | | | |
| | | | | | 23.600 | SPUR TO MD 144 | | | |
| | | | | | 23.610 | BEGIN BRIDGE | | | |
| | | | | | 23.620 IS 68 | NATIONAL FREEWAY | | | |
| | | | | | 23.620 | STRUC #1168 | | | |
| | | | | | 23.630 | END BRIDGE | | | |
| | | | | | 23.860 | SPEED LIMIT 55 MPH | | | |
| | | | | | 23.930 RP 68- 8 | RAMP 8 FR US 220 SB TO IS 68 WB | | | |
| | | | | | 23.936 | DRAINAGE STRUC #01147X0 | | | |
| | R | | | | 23.950 | OUT CORP LIMITS OF CUMBERLAND | | | |
| | | | | | 24.270 | BEGIN BRIDGE | | | |
| | | | | | 24.290 | STRUC #1169 EVITTS CREEK | | | |
| | | | | | 24.310 | END BRIDGE | | | |
| | | | | | 24.430 | BEGIN BRIDGE | | | |
| | | | FULL | | 24.440 | | | | |
| | | | | | 24.440 CO454 | MASON RD | | | |
| | | | | | 24.440 | STRUC #1170 | | | |
| | | | | | 24.450 | END BRIDGE | | | |
| | | | | | 24.500 | | 3 | 36I | |
| | | | | | 24.850 | | 4 | 48I | |
| | | | | | 25.070 | | 2 | 28I | |
| | | | | | 25.120 | | 2 | 24I | |
| | | | | | 25.200 | BEGIN BRIDGE | | | |
| | RUR MINOR ART | | | | 25.210 | | | | |
| | | | | | 25.210 CO455 | BEALLS MILL RD | | | |
| | | | | | 25.210 | STRUC #1171 | | | |
| | | | | | 25.290 | END BRIDGE | | | |
| | | | | | 25.480 | | 3 | 36I | |
| | | | | | 26.220 | | 2 | 34I | |
| | | | | | 26.340 | | 2 | 24I | |

*A,B = UNIMPROVED; C = GRADED & DRAINED; D,E = SOIL,GRAVEL,STONE; F,G = LOW TYPE BITUMINOUS
H,I = HIGH TYPE BITUMINOUS; J = CONCRETE; K= BRICK; L = BLOCK

STATE HIGHWAY ADMINISTRATION OF MARYLAND
HIGHWAY INFORMATION SERVICES DIVISION
DATA SUPPORT GROUP

STATE HIGHWAY LOCATION REFERENCE

COUNTY: ALLEGANY

DISTRICT: 6

DATE: 12/31/08

ROUTE NUMBER: US 220 CONTINUED

INVENTORY DIRECTION: NORTH

ROUTE NAME: NO NAME

| STATE SYSTEM | FUNCTIONAL CLASS | MEDIAN TYPE | ACCESS CONTROL | NHS | MILEPOINT | MILEPOINT DESCRIPTION | MARKED LANES | SURFACE WIDTH/TYPE* | AADT |
|---------------|------------------|--------------|----------------|-----|-----------|-----------------------------------|--------------|---------------------|-------|
| STATE PRIMARY | R RUR MINOR ART | PAINTED | FULL | NHS | 26.380 | | 2 | 24I | 3,760 |
| | | NONE (UNDIV) | PARTIAL | | 26.590 | | | | |
| | | | | | 26.710 | SPUR TO SMOUSES MILL RD | | | |
| | | | | | 26.710 | SPUR FR MD 807 | | | |
| | | | | | 26.720 | | | | 3,470 |
| | | | | | 26.720 | MD807 BEDFORD RD | | | |
| | | | | | 26.720 | MD807E SMOUSES MILL RD | | | |
| | | | | | 26.730 | SPUR FR SMOUSES MILL RD | | | |
| | | | | | 26.730 | SPUR TO MD 807 | | | |
| | | | | | 26.775 | | 3 | 36I | |
| | | PAINTED | | | 26.850 | | 3 | 44I | |
| | | | | | 26.880 | | 3 | 36I | |
| | | | | | 26.990 | | 2 | 24I | |
| | | NONE (UNDIV) | | | 27.040 | | | | |
| | | | | | 27.180 | | 2 | 30I | |
| | | | | | 27.180 | SPUR TO PINE RIDGE RD | | | |
| | | | | | 27.200 | | 2 | 24I | |
| | | | | | 27.200 | MD807D PINE RIDGE RD | | | |
| | | | | | 27.245 | CENTENARY UNITED METHODIST CHURCH | | | |
| | | | | | 27.250 | | 2 | 28I | |
| | | | | | 27.280 | MD807C NO NAME | | | |
| | | | | | 27.290 | | 2 | 24I | |
| | | | | | 27.350 | PENNSYLVANIA ST/L | | | |

*A,B = UNIMPROVED; C = GRADED & DRAINED; D,E = SOIL, GRAVEL, STONE; F,G = LOW TYPE BITUMINOUS
H,I = HIGH TYPE BITUMINOUS; J = CONCRETE; K = BRICK; L = BLOCK