

**2008**

**Calendar Year**

**HIGHWAY LOCATION REFERENCE**

**ALL INTERSECTIONS**

**Data as of December 31, 2008**

**CALVERT**

**COUNTY**

**SHA DISTRICT #5**


**C**



# CALVERT COUNTY HIGHWAY LOCATION REFERENCE 2008

Prepared by the  
*Maryland Department of Transportation*

STATE HIGHWAY ADMINISTRATION  
HIGHWAY INFORMATION SERVICES DIVISION

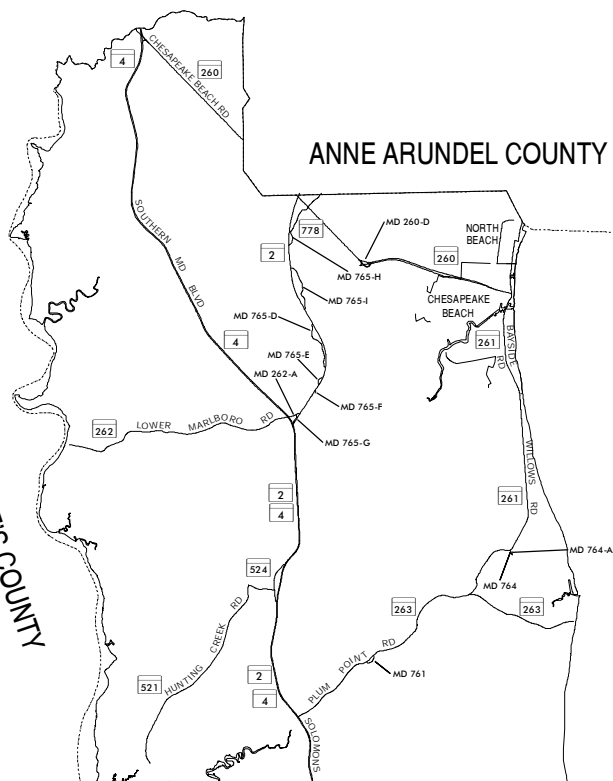


Data as of December 31, 2008



PRINCE GEORGES COUNTY

ANNE ARUNDEL COUNTY



STATEWIDE GRID MAP KEY

|      |      |      |
|------|------|------|
| G12D |      |      |
| H12B | H13A |      |
| H12D | H13C |      |
| I12B | I13A |      |
| I12D | I13C |      |
| J12B | J13A | J13B |
|      | J13C | J13D |

## LEGEND

- Interstate Highway
- US Highway
- State Highway

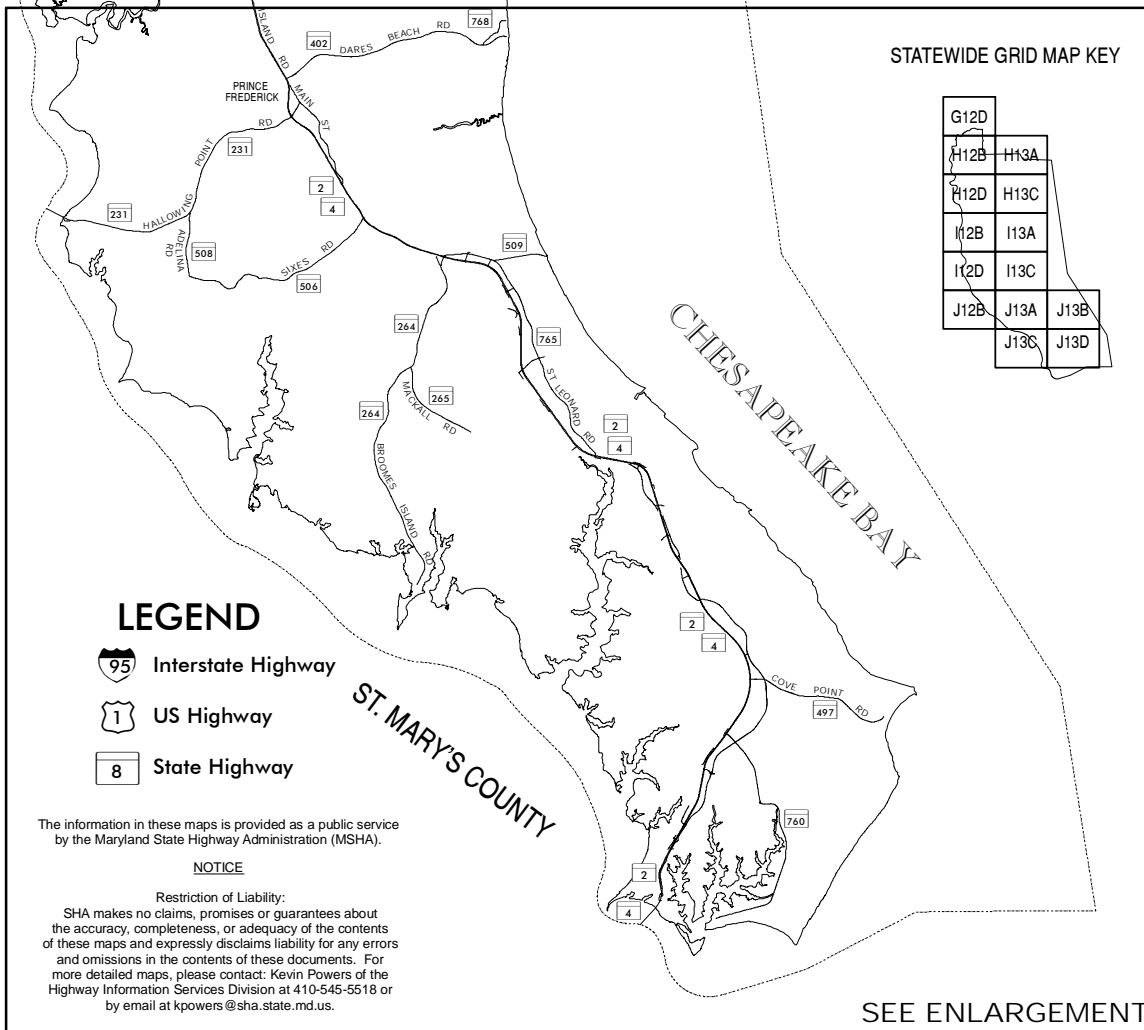
The information in these maps is provided as a public service by the Maryland State Highway Administration (MSHA).

### NOTICE

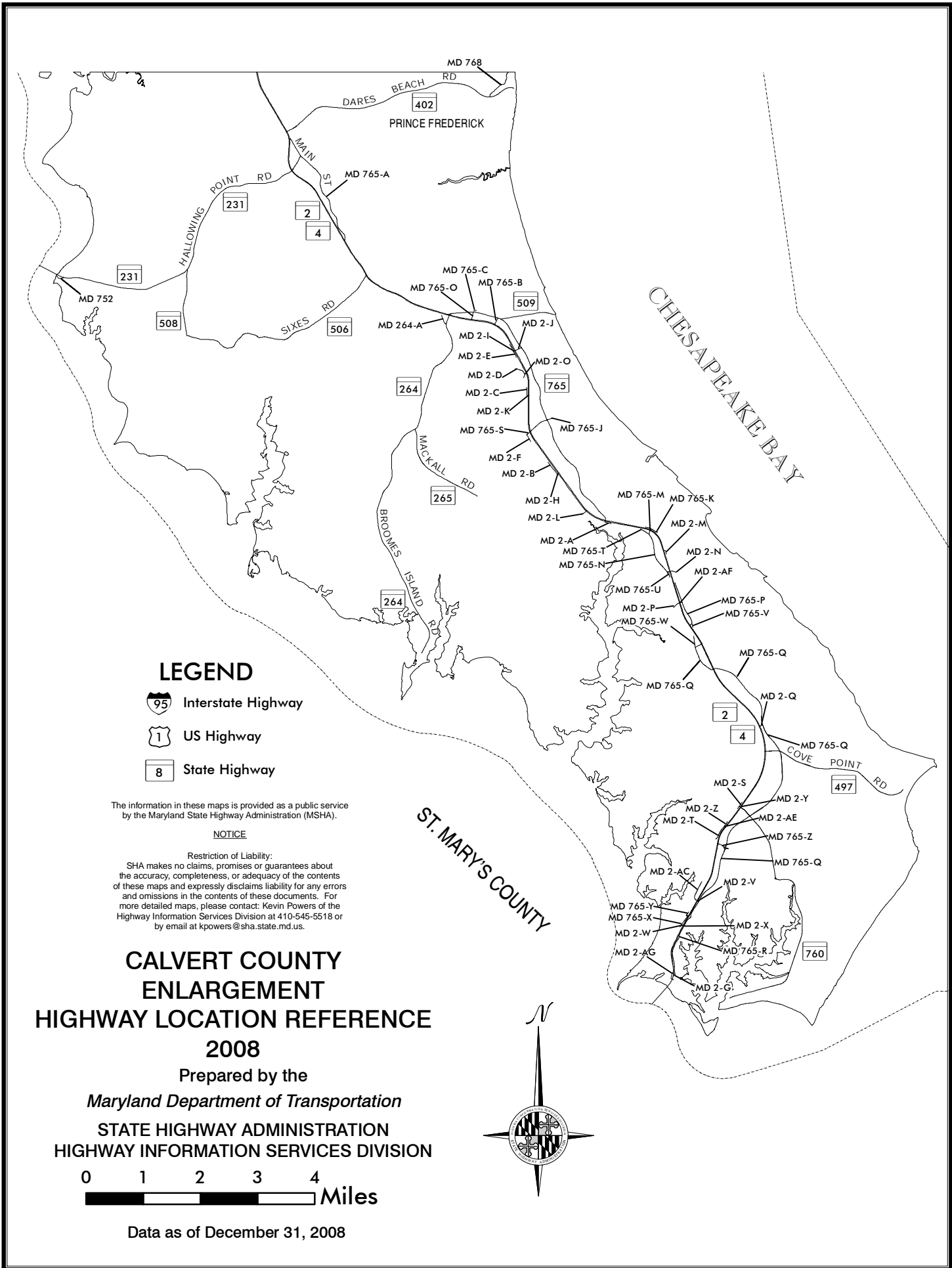
Restriction of Liability:  
SHA makes no claims, promises or guarantees about the accuracy, completeness, or adequacy of the contents of these maps and expressly disclaims liability for any errors and omissions in the contents of these documents. For more detailed maps, please contact: Kevin Powers of the Highway Information Services Division at 410-545-5518 or by email at [kpowers@sha.state.md.us](mailto:kpowers@sha.state.md.us).

ST. MARY'S COUNTY

CHESAPEAKE BAY



SEE ENLARGEMENT



**LEGEND**

-  Interstate Highway
-  US Highway
-  State Highway


The information in these maps is provided as a public service by the Maryland State Highway Administration (MSHA).

NOTICE

Restriction of Liability:  
 SHA makes no claims, promises or guarantees about the accuracy, completeness, or adequacy of the contents of these maps and expressly disclaims liability for any errors and omissions in the contents of these documents. For more detailed maps, please contact: Kevin Powers of the Highway Information Services Division at 410-545-5518 or by email at [kpowers@sha.state.md.us](mailto:kpowers@sha.state.md.us).

**CALVERT COUNTY  
 ENLARGEMENT  
 HIGHWAY LOCATION REFERENCE  
 2008**

Prepared by the  
*Maryland Department of Transportation*  
**STATE HIGHWAY ADMINISTRATION  
 HIGHWAY INFORMATION SERVICES DIVISION**



Data as of December 31, 2008

**ROUTE ALERT LIST**

**CALVERT COUNTY**

MD 2-U - This road has been scarified in conjunction with contract CA3255170.

MD 765-F - Shortened from 0.10 to 0.05; Part of this road was conveyed by deed to a private owner in 2004, and is now a shopping center parking lot.

MD 765-Z - newly assigned route; state maintained section of Southern Connector Blvd, built under contract CA3255170.

**MARYLAND STATE HIGHWAY ADMINISTRATION**  
**HIGHWAY INFORMATION SERVICES DIVISION**  
**STATE MAINTAINED HIGHWAYS ON THE NATIONAL HIGHWAY SYSTEM**  
**AS OF DECEMBER 31, 2008**

COUNTY: CALVERT

| ROUTE  | MAINLINE | BEG DESCRIPTION                       | END DESCRIPTION                       | NHS TYPE   |
|--------|----------|---------------------------------------|---------------------------------------|------------|
| MD 2   | MAINLINE | 0.170 MD 4 SOLOMONS ISLAND RD         | 27.570 MD 4 SOUTHERN MD BLVD          | NHS SYSTEM |
| MD 4   | MAINLINE | 0.000 ST MARYS CO/L                   | 0.710 MD 2 SOLOMONS ISLAND RD (AHEAD) | NHS SYSTEM |
| MD 4   | MAINLINE | 28.110 MD 2 SOLOMONS ISLAND RD (BACK) | 36.430 ANNE ARUNDEL CO/L              | NHS SYSTEM |
| MD 231 | MAINLINE | 0.000 CHARLES CO/L                    | 5.560 MD 2 SOLOMONS ISLAND RD         | NHS SYSTEM |

STATE HIGHWAY ADMINISTRATION OF MARYLAND  
HIGHWAY INFORMATION SERVICES DIVISION  
DATA SUPPORT GROUP

STATE HIGHWAY LOCATION REFERENCE

COUNTY: CALVERT  
DISTRICT: 5  
DATE: 12/31/08

ROUTE NUMBER: MD 2  
INVENTORY DIRECTION: NORTH  
ROUTE NAME: SOLOMONS ISLAND RD

| STATE SYSTEM    | FUNCTIONAL CLASS | MEDIAN TYPE      | ACCESS CONTROL | NHS     | MILEPOINT | MILEPOINT DESCRIPTION                 | MARKED LANES | SURFACE WIDTH/TYPE* | AADT   |
|-----------------|------------------|------------------|----------------|---------|-----------|---------------------------------------|--------------|---------------------|--------|
| STATE SECONDARY | R URB MINOR ART  | NONE (UNDIV)     | PARTIAL        | NOT NHS | 00.000    |                                       | 2            | 24I                 | 5,872  |
|                 |                  |                  |                |         | 00.000    | CO1090 SOLOMONS ISLAND RD S (BACK)    |              |                     |        |
|                 |                  |                  |                |         | 00.000    | CO205 LORE RD                         |              |                     |        |
|                 |                  |                  |                |         | 00.000    | MD 2G NO NAME                         |              |                     |        |
|                 |                  |                  |                |         | 00.032    | SPEED LIMIT 35 MPH                    |              |                     |        |
|                 |                  |                  |                |         | 00.130    |                                       | 1            | 40I                 |        |
| STATE PRIMARY   | URB OPA          |                  |                | NHS     | 00.130    | MD765R SOLOMONS ISLAND RD S           |              |                     |        |
|                 |                  |                  |                |         | 00.170    |                                       | 3            | 36I                 | 23,550 |
|                 |                  |                  |                |         | 00.170    | MD 4 SOLOMONS ISLAND RD               |              |                     |        |
|                 |                  | PAINTED          |                |         | 00.204    |                                       |              |                     |        |
|                 |                  |                  |                |         | 00.210    | THOMAS JOHNSON RD                     |              |                     |        |
|                 |                  |                  |                |         | 00.220    | SPEED LIMIT 45 MPH                    |              |                     |        |
|                 |                  | UNPROTECTED      |                |         | 00.260    |                                       | 4            | 48I                 |        |
|                 |                  |                  |                |         | 00.310    | SPUR TO MD 765R                       |              |                     |        |
|                 |                  |                  |                |         | 00.310    | DIRECTIONAL CROSSOVER                 |              |                     |        |
|                 |                  |                  |                |         | 00.531    | CROSSOVER                             |              |                     |        |
|                 |                  |                  |                |         | 00.660    | SPUR FR MD 765R                       |              |                     |        |
|                 |                  |                  |                |         | 00.920    | MD 2W CRESTON LA                      |              |                     |        |
|                 |                  |                  |                |         | 00.920    | DIRECTIONAL CROSSOVER                 |              |                     |        |
|                 |                  |                  |                |         | 01.110    | MD765Y PATUXENT POINT PKWY            |              |                     |        |
|                 |                  |                  |                |         | 01.110    | OP816 PATUXENT POINT PKWY             |              |                     |        |
|                 |                  |                  |                |         | 01.110    | TRAFFIC SIGNAL                        |              |                     |        |
|                 |                  |                  |                |         | 01.110    | CROSSOVER                             |              |                     |        |
|                 |                  |                  |                |         | 01.168    | SPEED LIMIT 55 MPH                    |              |                     |        |
|                 |                  |                  |                |         | 01.256    | CROSSOVER                             |              |                     |        |
|                 | URB FRWY EXPWY   |                  |                |         | 01.411    |                                       |              |                     | 23,310 |
|                 |                  |                  |                |         | 01.411    | MD 2V DOWELL RD                       |              |                     |        |
|                 |                  |                  |                |         | 01.411    | MD 2AC MONTICELLO DR                  |              |                     |        |
|                 |                  |                  |                |         | 01.411    | DIRECTIONAL CROSSOVER                 |              |                     |        |
|                 |                  |                  |                |         | 01.461    |                                       |              |                     |        |
|                 |                  |                  |                |         | 01.485    | SPEED LIMIT 55 MPH                    |              |                     |        |
|                 |                  | POSITIVE BARRIER |                |         | 02.043    |                                       |              |                     |        |
|                 |                  |                  |                |         | 02.070    | ATR STATION #0065 (CABINET IN MEDIAN) |              |                     |        |
|                 |                  | UNPROTECTED      |                |         | 02.115    |                                       |              |                     |        |

\*A,B = UNIMPROVED; C = GRADED & DRAINED; D,E = SOIL, GRAVEL, STONE; F,G = LOW TYPE BITUMINOUS  
H,I = HIGH TYPE BITUMINOUS; J = CONCRETE; K = BRICK; L = BLOCK

STATE HIGHWAY ADMINISTRATION OF MARYLAND  
HIGHWAY INFORMATION SERVICES DIVISION  
DATA SUPPORT GROUP

STATE HIGHWAY LOCATION REFERENCE

COUNTY: CALVERT  
DISTRICT: 5  
DATE: 12/31/08

ROUTE NUMBER: MD 2 CONTINUED

INVENTORY DIRECTION: NORTH

ROUTE NAME: SOLOMONS ISLAND RD

| STATE SYSTEM  | FUNCTIONAL CLASS | MEDIAN TYPE      | ACCESS CONTROL | NHS | MILEPOINT     | MILEPOINT DESCRIPTION                       | MARKED LANES | SURFACE WIDTH/TYPE* | AADT   |
|---------------|------------------|------------------|----------------|-----|---------------|---|--------------|---------------------|--------|
| STATE PRIMARY | R URB FRWY EXPWY | POSITIVE BARRIER | PARTIAL        | NHS | 02.192        |   | 4            | 48I                 | 23,310 |
|               |                  |                  |                |     | 02.465        | SPUR TO MD 765Z                             |              |                     |        |
|               |                  |                  |                |     | 02.484        | TRAFFIC SIGNAL                              |              |                     |        |
|               |                  |                  |                |     | 02.484        | DIRECTIONAL CROSSOVER                       |              |                     |        |
|               |                  |                  |                |     | 02.484 MD765Z | SOUTHERN CONNECTOR BLVD                     |              |                     |        |
|               |                  |                  |                |     | 02.500        | SPUR FR MD 765Z                             |              |                     |        |
|               | RUR OPA          | UNPROTECTED      |                |     | 02.830        |   |              |                     | 23,010 |
|               |                  |                  |                |     | 02.830        | TRAFFIC SIGNAL                              |              |                     |        |
|               |                  |                  |                |     | 02.830        | DIRECTIONAL CROSSOVER                       |              |                     |        |
|               |                  |                  |                |     | 02.830 MD 2AE | COSTER MILL BRIDGE RD                       |              |                     |        |
|               |                  |                  |                |     | 02.892        |   |              |                     |        |
|               |                  |                  |                |     | 03.260        |   |              |                     | 20,020 |
|               |                  |                  |                |     | 03.260 MD 2Y  | MYSTIC LA                                   |              |                     |        |
|               |                  |                  |                |     | 03.260 MD760  | ROUSBY HALL RD                              |              |                     |        |
|               |                  |                  |                |     | 03.260        | TRAFFIC SIGNAL                              |              |                     |        |
|               |                  |                  |                |     | 03.260        | DIRECTIONAL CROSSOVER                       |              |                     |        |
|               |                  |                  |                |     | 03.281        | DRAINAGE STRUC #04013X0                     |              |                     |        |
|               |                  |                  |                |     | 03.415        | DRAINAGE STRUC #04014X0                     |              |                     |        |
|               |                  |                  |                |     | 03.741 CO1162 | SWEETWATER RD                               |              |                     |        |
|               |                  |                  |                |     | 03.741        | CROSSOVER                                   |              |                     |        |
|               |                  |                  |                |     | 04.360        |   |              |                     | 22,530 |
|               |                  |                  |                |     | 04.360 MD497  | COVE POINT RD                               |              |                     |        |
|               |                  |                  |                |     | 04.360        | CROSSOVER                                   |              |                     |        |
|               |                  |                  |                |     | 04.804 MD 2Q  | NO NAME                                     |              |                     |        |
|               |                  |                  |                |     | 04.804        | CROSSOVER                                   |              |                     |        |
|               |                  |                  |                |     | 05.407        | SIGN: LOUIS L GOLDSTEIN MEMORIAL<br>HIGHWAY |              |                     |        |
|               |                  |                  |                |     | 06.104 MD765Q | PARDOE RD                                   |              |                     |        |
|               |                  |                  |                |     | 06.588        |   |              |                     | 26,410 |
|               |                  |                  |                |     | 06.588 MD765Q | PARDOE RD                                   |              |                     |        |
|               |                  |                  |                |     | 06.588        | CROSSOVER                                   |              |                     |        |
|               |                  |                  |                |     | 06.776        | DRAINAGE STRUC #040040X0                    |              |                     |        |
|               |                  |                  |                |     | 06.810        | STRUC #4004 JOHNS CREEK                     |              |                     |        |
|               |                  |                  |                |     | 06.980 MD765P | NURSERY RD                                  |              |                     |        |
|               |                  |                  |                |     | 06.980        | CROSSOVER                                   |              |                     |        |

\*A,B = UNIMPROVED; C = GRADED & DRAINED; D,E = SOIL, GRAVEL, STONE; F,G = LOW TYPE BITUMINOUS  
H,I = HIGH TYPE BITUMINOUS; J = CONCRETE; K = BRICK; L = BLOCK

STATE HIGHWAY LOCATION REFERENCE

COUNTY: CALVERT  
DISTRICT: 5  
DATE: 12/31/08

ROUTE NUMBER: MD 2 CONTINUED

INVENTORY DIRECTION: NORTH

ROUTE NAME: SOLOMONS ISLAND RD

| STATE SYSTEM  | FUNCTIONAL CLASS | MEDIAN TYPE      | ACCESS CONTROL | NHS | MILEPOINT     | MILEPOINT DESCRIPTION    | MARKED LANES | SURFACE WIDTH/TYPE* | AADT   |
|---------------|------------------|------------------|----------------|-----|---------------|--------------------------|--------------|---------------------|--------|
| STATE PRIMARY | R RUR OPA        | UNPROTECTED      | PARTIAL        | NHS | 07.413 MD 2AF | NURSERY RD               | 4            | 48I                 | 26,410 |
|               |                  |                  |                |     | 07.413        | TRAFFIC SIGNAL           |              |                     |        |
|               |                  |                  |                |     | 07.413        | DIRECTIONAL CROSSOVER    |              |                     |        |
|               |                  |                  |                |     | 07.413 MD 2P  | WHITE SANDS DR           |              |                     |        |
|               | URB FRWY EXPWY   |                  |                |     | 07.988        |                          |              |                     |        |
|               |                  |                  |                |     | 07.988 MD765N | SAW MILL RD              |              |                     |        |
|               |                  |                  |                |     | 07.988 MD 2N  | CALVERT CLIFFS PKWY      |              |                     |        |
|               |                  |                  |                |     | 07.988        | TRAFFIC SIGNAL           |              |                     |        |
|               |                  |                  |                |     | 07.988        | DIRECTIONAL CROSSOVER    |              |                     |        |
|               |                  |                  |                |     | 08.098        |                          |              |                     |        |
|               |                  | POSITIVE BARRIER |                |     | 08.367        |                          |              |                     |        |
|               |                  |                  |                |     | 08.367 MD 2M  | NO NAME                  |              |                     |        |
|               |                  |                  |                |     | 08.367        | CROSSOVER                |              |                     |        |
|               |                  |                  |                |     | 08.820 MD765N | SAW MILL RD              |              |                     |        |
|               |                  |                  |                |     | 08.820 MD765M | FLAG POND PKWY           |              |                     |        |
|               |                  |                  |                |     | 08.820        | CROSSOVER                |              |                     |        |
|               |                  | UNPROTECTED      |                |     | 08.933        |                          |              |                     |        |
|               | RUR OPA          | POSITIVE BARRIER |                |     | 09.290        |                          |              |                     |        |
|               |                  |                  |                |     | 09.290        | STRUC #4025 QUAKER SWAMP |              |                     |        |
|               |                  |                  |                |     | 09.521        |                          |              |                     |        |
|               |                  |                  |                |     | 09.628        |                          |              |                     | 25,360 |
|               |                  |                  |                |     | 09.628 MD 2A  | NO NAME                  |              |                     |        |
|               |                  |                  |                |     | 09.628 MD765  | ST LEONARD RD            |              |                     |        |
|               |                  |                  |                |     | 09.628        | CROSSOVER                |              |                     |        |
|               |                  |                  |                |     | 10.000 MD 2L  | PARRAN RD                |              |                     |        |
|               |                  |                  |                |     | 10.000        | CROSSOVER                |              |                     |        |
|               |                  | UNPROTECTED      |                |     | 10.815        |                          |              |                     |        |
|               |                  |                  |                |     | 10.815 MD 2H  | NO NAME                  |              |                     |        |
|               |                  |                  |                |     | 10.815        | CROSSOVER                |              |                     |        |
|               |                  |                  |                |     | 11.707 MD765J | CALVERT BEACH RD         |              |                     |        |
|               |                  |                  |                |     | 11.707 MD765S | BALL RD                  |              |                     |        |
|               |                  |                  |                |     | 11.707        | TRAFFIC SIGNAL           |              |                     |        |
|               |                  |                  |                |     | 11.707        | CROSSOVER                |              |                     |        |
|               |                  |                  |                |     | 11.747        | SPUR FR MD 765J          |              |                     |        |
|               |                  |                  |                |     | 12.332 MD 2K  | LANCASTER DR             |              |                     |        |

\*A,B = UNIMPROVED; C = GRADED & DRAINED; D,E = SOIL, GRAVEL, STONE; F,G = LOW TYPE BITUMINOUS  
H,I = HIGH TYPE BITUMINOUS; J = CONCRETE; K = BRICK; L = BLOCK



STATE HIGHWAY ADMINISTRATION OF MARYLAND  
HIGHWAY INFORMATION SERVICES DIVISION  
DATA SUPPORT GROUP

STATE HIGHWAY LOCATION REFERENCE

COUNTY: CALVERT  
DISTRICT: 5  
DATE: 12/31/08

ROUTE NUMBER: MD 2 CONTINUED

INVENTORY DIRECTION: NORTH

ROUTE NAME: SOLOMONS ISLAND RD

| STATE SYSTEM  | FUNCTIONAL CLASS | MEDIAN TYPE | ACCESS CONTROL | NHS | MILEPOINT     | MILEPOINT DESCRIPTION       | MARKED LANES | SURFACE WIDTH/TYPE* | AADT   |
|---------------|------------------|-------------|----------------|-----|---------------|-----------------------------|--------------|---------------------|--------|
| STATE PRIMARY | R RUR OPA        | UNPROTECTED | PARTIAL        | NHS | 12.332        | CROSSOVER                   | 4            | 48I                 | 25,360 |
|               |                  |             |                |     | 12.732 MD 20  | DAVID GRAY RD               |              |                     |        |
|               |                  |             |                |     | 12.732        | CROSSOVER                   |              |                     |        |
|               |                  |             |                |     | 13.176 MD 2J  | WESTERN SHORES BLVD         |              |                     |        |
|               |                  |             |                |     | 13.176 MD 2I  | NO NAME                     |              |                     |        |
|               |                  |             |                |     | 13.176        | CROSSOVER                   |              |                     |        |
|               |                  |             |                |     | 13.774        |                             |              |                     | 29,460 |
|               |                  |             |                |     | 13.774 MD765B | NO NAME                     |              |                     |        |
|               |                  |             |                |     | 13.774        | CROSSOVER                   |              |                     |        |
|               |                  |             |                |     | 14.193 MD765O | PARKERS CREEK RD            |              |                     |        |
|               |                  |             |                |     | 14.193        | CROSSOVER                   |              |                     |        |
|               |                  |             | NONE           |     | 14.567        | MD 765 (SB/L) ST LEONARD RD |              |                     |        |
|               |                  |             |                |     | 14.590        |                             |              |                     |        |
|               |                  |             |                |     | 14.590 MD264  | BROOMES ISLAND RD           |              |                     |        |
|               |                  |             |                |     | 14.590        | TRAFFIC SIGNAL              |              |                     |        |
|               |                  |             |                |     | 14.590        | DIRECTIONAL CROSSOVER       |              |                     |        |
|               |                  |             |                |     | 14.615        |                             |              |                     | 35,270 |
|               |                  |             |                |     | 14.615 MD765  | ST LEONARD RD               |              |                     |        |
|               |                  |             |                |     | 14.615        | SPUR TO MD 264              |              |                     |        |
|               |                  |             |                |     | 14.615        | TRAFFIC SIGNAL              |              |                     |        |
|               |                  |             |                |     | 14.976        | CROSSOVER                   |              |                     |        |
|               |                  |             |                |     | 15.155 OP651  | WOOD ACRES CT               |              |                     |        |
|               |                  |             |                |     | 15.155 CO1041 | WHISPERING DR               |              |                     |        |
|               |                  |             |                |     | 15.304        | CROSSOVER                   |              |                     |        |
|               |                  |             |                |     | 15.652        | CROSSOVER                   |              |                     |        |
|               |                  |             |                |     | 15.858 CO779  | MOUNTAIN TRAIL              |              |                     |        |
|               |                  |             |                |     | 15.858        | CROSSOVER                   |              |                     |        |
|               |                  |             |                |     | 16.225        |                             |              |                     | 32,810 |
|               |                  |             |                |     | 16.225 MD506  | SIXES RD                    |              |                     |        |
|               |                  |             |                |     | 16.225        | CROSSOVER                   |              |                     |        |
|               |                  |             |                |     | 16.493 CO 48  | GERMAN CHAPEL RD            |              |                     |        |
|               |                  |             |                |     | 16.493        | CROSSOVER                   |              |                     |        |
|               |                  |             |                |     | 16.948        |                             |              |                     | 30,980 |
|               |                  |             |                |     | 16.948 MD765A | MAIN ST                     |              |                     |        |
|               |                  |             |                |     | 16.948        | CROSSOVER                   |              |                     |        |

\*A,B = UNIMPROVED; C = GRADED & DRAINED; D,E = SOIL, GRAVEL, STONE; F,G = LOW TYPE BITUMINOUS  
H,I = HIGH TYPE BITUMINOUS; J = CONCRETE; K = BRICK; L = BLOCK

STATE HIGHWAY LOCATION REFERENCE

COUNTY: CALVERT  
DISTRICT: 5  
DATE: 12/31/08

ROUTE NUMBER: MD 2 CONTINUED

INVENTORY DIRECTION: NORTH

ROUTE NAME: SOLOMONS ISLAND RD

| STATE SYSTEM  | FUNCTIONAL CLASS | MEDIAN TYPE | ACCESS CONTROL | NHS | MILEPOINT | MILEPOINT DESCRIPTION     | MARKED LANES | SURFACE WIDTH/TYPE* | AADT   |
|---------------|------------------|-------------|----------------|-----|-----------|---------------------------|--------------|---------------------|--------|
| STATE PRIMARY | R RUR OPA        | UNPROTECTED | NONE           | NHS | 17.081    | DRAINAGE STRUC #04001X0   | 4            | 48I                 | 30,980 |
|               |                  |             |                |     | 17.267    | CROSSOVER                 |              |                     |        |
|               |                  |             |                |     | 17.541    | CROSSOVER                 |              |                     |        |
|               |                  |             |                |     | 17.816    | CROSSOVER                 |              |                     |        |
|               |                  |             |                |     | 17.913    | PRINCE FREDERICK V.R.S.   |              |                     |        |
|               |                  |             |                |     | 17.913    | CROSSOVER                 |              |                     |        |
|               |                  | CURBED      |                |     | 18.066    |                           |              |                     |        |
|               |                  |             |                |     | 18.074    | OP733 WESTLAKE BLVD       |              |                     |        |
|               |                  |             |                |     | 18.140    | SPEED LIMIT 45 MPH        |              |                     |        |
|               |                  |             |                |     | 18.158    | SPUR FR SHERRY LA         |              |                     |        |
|               |                  |             |                |     | 18.185    | CO871 OLD FIELD LA        |              |                     |        |
|               |                  |             |                |     | 18.185    | TRAFFIC SIGNAL            |              |                     |        |
|               |                  |             |                |     | 18.185    | SHERRY LA                 |              |                     |        |
|               |                  |             |                |     | 18.185    | CROSSOVER                 |              |                     |        |
|               |                  |             |                |     | 18.359    | CO208 DUKE ST             |              |                     |        |
|               |                  |             |                |     | 18.359    | DIRECTIONAL CROSSOVER     |              |                     |        |
|               |                  |             |                |     | 18.481    | SPUR FR MD 231            |              |                     |        |
|               |                  |             |                |     | 18.481    | SPUR TO MD 231            |              |                     |        |
|               |                  |             |                |     | 18.508    |                           |              |                     | 40,410 |
|               |                  |             |                |     | 18.508    | MD231 CHURCH ST           |              |                     |        |
|               |                  |             |                |     | 18.508    | TRAFFIC SIGNAL            |              |                     |        |
|               |                  |             |                |     | 18.532    | SPUR TO MD 231            |              |                     |        |
|               |                  |             |                |     | 18.532    | SPUR FR MD 231            |              |                     |        |
|               |                  | UNPROTECTED |                |     | 18.571    |                           |              |                     |        |
|               |                  |             |                |     | 18.608    | CO1039 TRADITIONAL WAY    |              |                     |        |
|               |                  |             |                |     | 18.825    | DIRECTIONAL CROSSOVER     |              |                     |        |
|               |                  |             |                |     | 18.937    | CO874 COMMERCE LA         |              |                     |        |
|               |                  |             |                |     | 19.065    | MD765A MAIN ST            |              |                     |        |
|               |                  |             |                |     | 19.065    | CROSSOVER                 |              |                     |        |
|               |                  |             |                |     | 19.116    | SPUR FR MD 765A           |              |                     |        |
|               |                  |             |                |     | 19.208    |                           |              |                     | 46,700 |
|               |                  |             |                |     | 19.208    | CO244 WEST DARES BEACH RD |              |                     |        |
|               |                  |             |                |     | 19.208    | MD402 DARES BEACH RD      |              |                     |        |
|               |                  |             |                |     | 19.208    | TRAFFIC SIGNAL            |              |                     |        |
|               |                  |             |                |     | 19.208    | CROSSOVER                 |              |                     |        |

\*A,B = UNIMPROVED; C = GRADED & DRAINED; D,E = SOIL, GRAVEL, STONE; F,G = LOW TYPE BITUMINOUS  
H,I = HIGH TYPE BITUMINOUS; J = CONCRETE; K = BRICK; L = BLOCK

STATE HIGHWAY LOCATION REFERENCE

COUNTY: CALVERT  
DISTRICT: 5  
DATE: 12/31/08

ROUTE NUMBER: MD 2 CONTINUED

INVENTORY DIRECTION: NORTH

ROUTE NAME: SOLOMONS ISLAND RD

| STATE SYSTEM  | FUNCTIONAL CLASS | MEDIAN TYPE      | ACCESS CONTROL | NHS | MILEPOINT     | MILEPOINT DESCRIPTION     | MARKED LANES | SURFACE WIDTH/TYPE* | AADT   |
|---------------|------------------|------------------|----------------|-----|---------------|---------------------------|--------------|---------------------|--------|
| STATE PRIMARY | R RUR OPA        | UNPROTECTED      | NONE           | NHS | 19.511 CO918  | STEEPLE CHASE RD          | 4            | 48I                 | 46,700 |
|               |                  | CURBED           |                |     | 19.511        | DIRECTIONAL CROSSOVER     |              |                     |        |
|               |                  |                  |                |     | 19.586        |                           |              |                     |        |
|               |                  |                  |                |     | 19.660 CO1143 | BRASCHERS BLVD            |              |                     |        |
|               |                  |                  |                |     | 19.697 CO870  | FOX RUN BLVD              |              |                     |        |
|               |                  |                  |                |     | 19.697 CO1142 | CHAPLINE PLACE BLVD       |              |                     |        |
|               |                  |                  |                |     | 19.697        | TRAFFIC SIGNAL            |              |                     |        |
|               |                  |                  |                |     | 19.697        | CROSSOVER                 |              |                     |        |
|               |                  |                  |                |     | 19.712        | SPUR FR SHOPPING CENTER   |              |                     |        |
|               |                  |                  |                |     | 19.865 CO1141 | TRASKERS BLVD             |              |                     |        |
|               |                  |                  |                |     | 19.865        | TRAFFIC SIGNAL            |              |                     |        |
|               |                  |                  |                |     | 19.865        | CROSSOVER                 |              |                     |        |
|               |                  | UNPROTECTED      |                |     | 19.898        |                           |              |                     |        |
|               |                  |                  |                |     | 19.962 CO869  | HARROW LA                 |              |                     |        |
|               |                  | CURBED           |                |     | 19.962        | DIRECTIONAL CROSSOVER     |              |                     |        |
|               |                  |                  |                |     | 20.040        |                           |              |                     |        |
|               |                  |                  |                |     | 20.040 CO1280 | MARKET SQUARE DRIVE       |              |                     |        |
|               |                  | UNPROTECTED      |                |     | 20.131        |                           |              |                     |        |
|               |                  |                  |                |     | 20.131 CO 45  | STOAKLEY RD               |              |                     |        |
|               |                  |                  |                |     | 20.131        | CALVERT MEMORIAL HOSPITAL |              |                     |        |
|               |                  |                  |                |     | 20.131        | TRAFFIC SIGNAL            |              |                     |        |
|               |                  |                  |                |     | 20.131        | CROSSOVER                 |              |                     |        |
|               |                  |                  |                |     | 20.131 CO1776 | HOSPITAL RD               |              |                     |        |
|               |                  |                  |                |     | 20.231        | SPEED LIMIT 55 MPH        |              |                     |        |
|               |                  |                  |                |     | 20.350        | SPUR FR AUTO DR           |              |                     |        |
|               |                  |                  |                |     | 20.375 CO1782 | AUTO DR                   |              |                     |        |
|               |                  |                  |                |     | 20.488        | CROSSOVER                 |              |                     |        |
|               |                  |                  |                |     | 20.488 OP 82  | BUCKLER RD                |              |                     |        |
|               |                  | POSITIVE BARRIER |                |     | 20.557        |                           |              |                     |        |
|               |                  |                  |                |     | 20.634        | CELLPHONE TOWER           |              |                     |        |
|               |                  | UNPROTECTED      |                |     | 20.797        |                           |              |                     |        |
|               |                  |                  |                |     | 20.859 CO165  | M F BOWEN RD              |              |                     |        |
|               |                  |                  |                |     | 20.859        | CROSSOVER                 |              |                     |        |
|               |                  |                  |                |     | 20.860 CO 50  | MACKALL RD                |              |                     |        |
|               |                  |                  |                |     | 21.311        | CROSSOVER                 |              |                     |        |

\*A,B = UNIMPROVED; C = GRADED & DRAINED; D,E = SOIL, GRAVEL, STONE; F,G = LOW TYPE BITUMINOUS  
H,I = HIGH TYPE BITUMINOUS; J = CONCRETE; K = BRICK; L = BLOCK

STATE HIGHWAY LOCATION REFERENCE

COUNTY: CALVERT  
DISTRICT: 5  
DATE: 12/31/08

ROUTE NUMBER: MD 2 CONTINUED

INVENTORY DIRECTION: NORTH

ROUTE NAME: SOLOMONS ISLAND RD

| STATE SYSTEM  | FUNCTIONAL CLASS | MEDIAN TYPE                     | ACCESS CONTROL | NHS | MILEPOINT     | MILEPOINT DESCRIPTION     | MARKED LANES | SURFACE WIDTH/TYPE* | AADT   |
|---------------|------------------|---------------------------------|----------------|-----|---------------|---------------------------|--------------|---------------------|--------|
| STATE PRIMARY | R RUR OPA        | UNPROTECTED<br>POSITIVE BARRIER | NONE           | NHS | 21.392 CO1031 | SOUTH VIEW DR             | 4            | 48I                 | 46,700 |
|               |                  |                                 |                |     | 21.601        |                           |              |                     |        |
|               |                  |                                 |                |     | 21.601 CO174  | ROBSHIRE MANOR RD         |              |                     |        |
|               |                  |                                 |                |     | 21.601        | CROSSOVER                 |              |                     |        |
|               |                  |                                 |                |     | 21.979        |                           |              |                     | 41,500 |
|               |                  |                                 |                |     | 21.979 MD263  | PLUM POINT RD             |              |                     |        |
|               |                  |                                 |                |     | 21.979        | TRAFFIC SIGNAL            |              |                     |        |
|               |                  |                                 |                |     | 21.979        | DIRECTIONAL CROSSOVER     |              |                     |        |
|               |                  |                                 |                |     | 22.065        | STRUC #4003 HUNTING CREEK |              |                     |        |
|               |                  |                                 |                |     | 22.065        | STRUC #4002 HUNTING CREEK |              |                     |        |
|               |                  | UNPROTECTED                     |                |     | 22.353        |                           |              |                     |        |
|               |                  |                                 |                |     | 22.404 CO100  | WALTON RD                 |              |                     |        |
|               |                  |                                 |                |     | 22.404 CO102  | CALVERTON SCHOOL RD       |              |                     |        |
|               |                  |                                 |                |     | 22.404        | CROSSOVER                 |              |                     |        |
|               |                  |                                 |                |     | 22.544 CO345  | HILLSIDE CT               |              |                     |        |
|               |                  |                                 |                |     | 22.688 CO212  | MAIN ST                   |              |                     |        |
|               |                  |                                 |                |     | 22.688        | CROSSOVER                 |              |                     |        |
|               |                  |                                 |                |     | 23.125 CO 41  | BOWIE SHOP RD             |              |                     |        |
|               |                  |                                 |                |     | 23.125        | CROSSOVER                 |              |                     |        |
|               |                  | POSITIVE BARRIER                |                |     | 23.555        |                           |              |                     |        |
|               |                  |                                 |                |     | 23.555 CO167  | ARMIGER RD                |              |                     |        |
|               |                  |                                 |                |     | 23.555 CO1769 | LORINS DR                 |              |                     |        |
|               |                  |                                 |                |     | 23.555        | CROSSOVER                 |              |                     |        |
|               |                  |                                 |                |     | 23.800        | CHURCH                    |              |                     |        |
|               |                  |                                 |                |     | 23.920        | THOMAS GANT RD            |              |                     |        |
|               |                  | UNPROTECTED                     |                |     | 23.926        |                           |              |                     |        |
|               |                  |                                 |                |     | 23.926 CO746  | RADCLIFFE DR              |              |                     |        |
|               |                  |                                 |                |     | 23.926        | CROSSOVER                 |              |                     |        |
|               |                  |                                 |                |     | 24.206        |                           |              |                     | 41,680 |
|               |                  |                                 |                |     | 24.206 CO 33  | COX RD                    |              |                     |        |
|               |                  |                                 |                |     | 24.206 MD524  | OLD TOWN RD               |              |                     |        |
|               |                  |                                 |                |     | 24.206        | TRAFFIC SIGNAL            |              |                     |        |
|               |                  | POSITIVE BARRIER                |                |     | 24.242        |                           |              |                     |        |
|               |                  |                                 |                |     | 24.583        | HUNTINGTON HIGH SCHOOL    |              |                     |        |
|               |                  |                                 |                |     | 24.627        | DIRECTIONAL CROSSOVER     |              |                     |        |

\*A,B = UNIMPROVED; C = GRADED & DRAINED; D,E = SOIL,GRAVEL,STONE; F,G = LOW TYPE BITUMINOUS  
H,I = HIGH TYPE BITUMINOUS; J = CONCRETE; K= BRICK; L = BLOCK

STATE HIGHWAY LOCATION REFERENCE

COUNTY: CALVERT  
DISTRICT: 5  
DATE: 12/31/08

ROUTE NUMBER: MD 2 CONTINUED

INVENTORY DIRECTION: NORTH

ROUTE NAME: SOLOMONS ISLAND RD

| STATE SYSTEM  | FUNCTIONAL CLASS | MEDIAN TYPE      | ACCESS CONTROL | NHS | MILEPOINT     | MILEPOINT DESCRIPTION | MARKED LANES | SURFACE WIDTH/TYPE* | AADT   |
|---------------|------------------|------------------|----------------|-----|---------------|-----------------------|--------------|---------------------|--------|
| STATE PRIMARY | R RUR OPA        | POSITIVE BARRIER | NONE           | NHS | 24.627        | ENT TO HIGH SCHOOL    | 4            | 48I                 | 41,680 |
|               |                  | UNPROTECTED      |                |     | 24.627        | TRAFFIC SIGNAL        |              |                     |        |
|               |                  |                  |                |     | 24.779        |                       |              |                     |        |
|               |                  |                  |                |     | 24.890 MD524  | OLD TOWN RD           |              |                     |        |
|               |                  |                  |                |     | 24.890 CO1095 | SCARLETT DR           |              |                     |        |
|               |                  |                  |                |     | 24.890        | DIRECTIONAL CROSSOVER |              |                     |        |
|               |                  | POSITIVE BARRIER |                |     | 25.122        |                       |              |                     |        |
|               |                  |                  |                |     | 25.122 CO570  | HARVEY RD             |              |                     |        |
|               |                  |                  |                |     | 25.122        | CROSSOVER             |              |                     |        |
|               |                  |                  |                |     | 25.173 CO1069 | WALNUT CREEK RD       |              |                     |        |
|               |                  | UNPROTECTED      |                |     | 25.297        |                       |              |                     |        |
|               |                  |                  |                |     | 25.480 CO 28  | POND WOODS RD         |              |                     |        |
|               |                  |                  |                |     | 25.480        | DIRECTIONAL CROSSOVER |              |                     |        |
|               |                  |                  |                |     | 25.610 CO 29  | NO NAME               |              |                     |        |
|               |                  |                  |                |     | 25.640        | SPUR TO CO 29         |              |                     |        |
|               |                  | POSITIVE BARRIER |                |     | 25.689        |                       |              |                     |        |
|               |                  |                  |                |     | 25.690        | CROSSOVER             |              |                     |        |
|               |                  |                  |                |     | 25.740 CO276  | KYLER RD              |              |                     |        |
|               |                  |                  |                |     | 25.770 CO 29  | NO NAME               |              |                     |        |
|               |                  |                  |                |     | 25.850 CO990  | SHECKELLS LA          |              |                     |        |
|               |                  |                  |                |     | 25.880 CO 25  | SHECKELLS RD          |              |                     |        |
|               |                  |                  |                |     | 25.880        | CROSSOVER             |              |                     |        |
|               | URB OPA          | UNPROTECTED      |                |     | 26.020        |                       |              |                     |        |
|               |                  |                  |                |     | 26.020 CO 2   | CHERRY HILL RD        |              |                     |        |
|               |                  |                  |                |     | 26.120        |                       |              |                     |        |
|               |                  |                  |                |     | 26.170 CO1104 | NORTHWEST DR          |              |                     |        |
|               |                  |                  |                |     | 26.170        | CROSSOVER             |              |                     |        |
|               |                  | POSITIVE BARRIER |                |     | 26.304        |                       |              |                     |        |
|               |                  |                  |                |     | 26.410 CO1222 | GREENHOUSE PL         |              |                     |        |
|               |                  | UNPROTECTED      |                |     | 26.453        |                       |              |                     |        |
|               |                  |                  |                |     | 26.453        | CROSSOVER             |              |                     |        |
|               |                  | POSITIVE BARRIER |                |     | 26.498        |                       |              |                     |        |
|               |                  |                  |                |     | 26.580 CO1103 | OXFORD WAY            |              |                     |        |
|               |                  |                  |                |     | 26.770        | CROSSOVER             |              |                     |        |
|               |                  |                  |                |     | 26.800 CO284  | SUN PARK LA           |              |                     |        |

\*A,B = UNIMPROVED; C = GRADED & DRAINED; D,E = SOIL, GRAVEL, STONE; F,G = LOW TYPE BITUMINOUS  
H,I = HIGH TYPE BITUMINOUS; J = CONCRETE; K = BRICK; L = BLOCK

STATE HIGHWAY ADMINISTRATION OF MARYLAND  
HIGHWAY INFORMATION SERVICES DIVISION  
DATA SUPPORT GROUP

STATE HIGHWAY LOCATION REFERENCE

COUNTY: CALVERT  
DISTRICT: 5  
DATE: 12/31/08

ROUTE NUMBER: MD 2 CONTINUED

INVENTORY DIRECTION: NORTH

ROUTE NAME: SOLOMONS ISLAND RD

| STATE SYSTEM  | FUNCTIONAL CLASS | MEDIAN TYPE      | ACCESS CONTROL | NHS     | MILEPOINT     | MILEPOINT DESCRIPTION | MARKED LANES | SURFACE WIDTH/TYPE* | AADT   |
|---------------|------------------|------------------|----------------|---------|---------------|-----------------------|--------------|---------------------|--------|
| STATE PRIMARY | R URB OPA        | POSITIVE BARRIER | NONE           | NHS     | 26.990 CO825  | HOILE LA              | 4            | 48I                 | 41,680 |
|               | RUR OPA          | UNPROTECTED      |                |         | 27.140        |                       |              |                     |        |
|               |                  |                  |                |         | 27.140 CO 2   | CHERRY HILL RD        |              |                     |        |
|               |                  |                  |                |         | 27.140        | CROSSOVER             |              |                     |        |
|               |                  |                  |                |         | 27.173        |                       |              |                     |        |
|               |                  |                  |                |         | 27.210 CO467  | LLEWELYN LA           |              |                     |        |
|               |                  |                  |                |         | 27.300 CO1186 | MISS SAMS WAY         |              |                     |        |
|               |                  |                  |                |         | 27.377        | CROSSOVER             |              |                     |        |
|               |                  |                  |                |         | 27.430        | SPUR TO PROSPECT DR   |              |                     |        |
|               |                  |                  |                |         | 27.450 CO1068 | PROSPECT DR           |              |                     |        |
|               |                  |                  |                |         | 27.470        | SPUR FR PROSPECT DR   |              |                     |        |
|               |                  |                  |                |         | 27.536        | SHA SALT DOME         |              |                     |        |
|               | RUR MINOR ART    |                  |                | NOT NHS | 27.570        |                       | 2            | 28I                 | 14,590 |
|               |                  |                  |                |         | 27.570 MD 4   | SOUTHERN MD BLVD      |              |                     |        |
|               |                  |                  |                |         | 27.570        | SPUR TO MD 2          |              |                     |        |
|               |                  |                  |                |         | 27.600        | TRAFFIC SIGNAL        |              |                     |        |
|               |                  | NONE (UNDIV)     |                |         | 27.630        |                       | 2            | 24I                 |        |
|               |                  |                  |                |         | 27.630 MD765G | NO NAME               |              |                     |        |
|               |                  |                  |                |         | 27.630        | SPUR TO MD 4          |              |                     |        |
|               |                  |                  |                |         | 27.630        | SPUR FR MD 2          |              |                     |        |
|               |                  |                  |                |         | 27.670        | SPEED LIMIT 50 MPH    |              |                     |        |
|               |                  |                  |                |         | 27.820 MD262A | LOWER MARLBORO RD     |              |                     |        |
|               |                  |                  |                |         | 27.890        | FEDERAL OAK DR        |              |                     |        |
|               |                  |                  |                |         | 28.110 CO309  | SUNDERLAND DR         |              |                     |        |
|               |                  | PAINTED          |                |         | 28.175        |                       | 2            | 36I                 |        |
|               |                  |                  |                |         | 28.185        |                       | 2            | 24I                 |        |
|               |                  | NONE (UNDIV)     |                |         | 28.230        |                       |              |                     |        |
|               |                  |                  |                |         | 28.230 CO 23  | DALRYMPLE RD          |              |                     |        |
|               |                  |                  |                |         | 28.230        | TRAFFIC SIGNAL        |              |                     |        |
|               |                  |                  |                |         | 28.240        | SPUR FR DARLYMPLE RD  |              |                     |        |
|               |                  | PAINTED          |                |         | 28.256        |                       |              |                     |        |
|               |                  | NONE (UNDIV)     |                |         | 28.330        |                       |              |                     |        |
|               |                  |                  |                |         | 28.330 CO 24  | C JONES RD            |              |                     |        |
|               |                  |                  |                |         | 28.330 MD765F | NO NAME               |              |                     |        |
|               |                  |                  |                |         | 28.407        | HAZELS WAY            |              |                     |        |

\*A,B = UNIMPROVED; C = GRADED & DRAINED; D,E = SOIL,GRAVEL,STONE; F,G = LOW TYPE BITUMINOUS  
H,I = HIGH TYPE BITUMINOUS; J = CONCRETE; K= BRICK; L = BLOCK

STATE HIGHWAY LOCATION REFERENCE

COUNTY: CALVERT  
DISTRICT: 5  
DATE: 12/31/08

ROUTE NUMBER: MD 2 CONTINUED

INVENTORY DIRECTION: NORTH

ROUTE NAME: SOLOMONS ISLAND RD

| STATE SYSTEM  | FUNCTIONAL CLASS | MEDIAN TYPE  | ACCESS CONTROL | NHS     | MILEPOINT     | MILEPOINT DESCRIPTION              | MARKED LANES | SURFACE WIDTH/TYPE* | AADT   |
|---------------|------------------|--------------|----------------|---------|---------------|------------------------------------|--------------|---------------------|--------|
| STATE PRIMARY | R RUR MINOR ART  | NONE (UNDIV) | NONE           | NOT NHS | 28.460 MD765E | KENT RD                            | 2            | 24I                 | 14,590 |
|               |                  |              |                |         | 28.660 CO 21  | PUSHAW STATION RD                  |              |                     |        |
|               |                  |              |                |         | 28.800 MD765D | WAYSIDE DR                         |              |                     |        |
|               |                  |              |                |         | 29.030 CO1066 | ASPEN WOODS CIR                    |              |                     |        |
|               |                  |              |                |         | 29.640 MD765D | WAYSIDE DR                         |              |                     |        |
|               | URB OPA          |              |                |         | 29.950        |                                    |              |                     |        |
|               |                  |              |                |         | 29.950 CO250  | SKINNERS TURN RD                   |              |                     |        |
|               |                  |              |                |         | 29.950 MD765I | MT HARMONY LA                      |              |                     |        |
|               |                  |              |                |         | 30.530        |                                    |              |                     | 11,960 |
|               |                  |              |                |         | 30.530 CO133  | MT HARMONY RD                      |              |                     |        |
|               |                  |              |                |         | 30.530        | TRAFFIC SIGNAL                     |              |                     |        |
|               |                  |              |                |         | 30.740 MD765I | MT HARMONY LA                      |              |                     |        |
|               |                  |              |                |         | 30.740 CO1132 | LITTLE TREE LA                     |              |                     |        |
|               |                  |              |                |         | 31.020 CO690  | HONEYSUCKLE LA                     |              |                     |        |
|               |                  |              |                |         | 31.160 MD765H | NO NAME                            |              |                     |        |
|               |                  |              |                |         | 31.360        | SPUR FR GROVERS TURN RD            |              |                     |        |
|               |                  |              |                |         | 31.390 MD778  | OLD SOLOMONS ISLAND RD             |              |                     |        |
|               |                  |              |                |         | 31.390 CO 40  | GROVERS TURN RD                    |              |                     |        |
|               |                  |              |                |         | 31.410        | SPUR FR MD 778                     |              |                     |        |
|               |                  |              |                |         | 31.740 CO1185 | CROSS POINT DR                     |              |                     |        |
|               |                  |              |                |         | 31.890        | DRAINAGE STRUC #04021X0 HALL CREEK |              |                     |        |
|               |                  |              |                |         | 31.950        |                                    | 3            | 39I                 |        |
|               |                  |              |                |         | 31.950        | FAIRWOOD LN                        |              |                     |        |
|               |                  |              |                |         | 32.010        |                                    | 4            | 48I                 |        |
|               |                  |              |                |         | 32.010        | SPUR TO MD 260                     |              |                     |        |
|               |                  |              |                |         | 32.020        | SPUR FR MD 260                     |              |                     |        |
|               |                  |              |                |         | 32.050        |                                    |              |                     | 11,070 |
|               |                  |              |                |         | 32.050 MD260  | CHESAPEAKE BEACH RD                |              |                     |        |
|               |                  |              |                |         | 32.050        | TRAFFIC SIGNAL                     |              |                     |        |
|               |                  |              |                |         | 32.090        | SPUR FR MD 260                     |              |                     |        |
|               |                  |              |                |         | 32.100        |                                    | 2            | 56I                 |        |
|               |                  |              |                |         | 32.100        | SPUR TO MD 260                     |              |                     |        |
|               |                  |              |                |         | 32.120        | ANNE ARUNDEL CO/L                  |              |                     |        |

\*A,B = UNIMPROVED; C = GRADED & DRAINED; D,E = SOIL, GRAVEL, STONE; F,G = LOW TYPE BITUMINOUS  
H,I = HIGH TYPE BITUMINOUS; J = CONCRETE; K = BRICK; L = BLOCK

STATE HIGHWAY ADMINISTRATION OF MARYLAND  
HIGHWAY INFORMATION SERVICES DIVISION  
DATA SUPPORT GROUP

STATE HIGHWAY LOCATION REFERENCE

COUNTY: CALVERT  
DISTRICT: 5  
DATE: 12/31/08

**ROUTE NUMBER:** MD 2A  
**INVENTORY DIRECTION:** NORTH  
**ROUTE NAME:** NO NAME

| STATE SYSTEM    | FUNCTIONAL CLASS | MEDIAN TYPE  | ACCESS CONTROL | NHS     | MILEPOINT    | MILEPOINT DESCRIPTION | MARKED LANES | SURFACE WIDTH/TYPE* | AADT |
|-----------------|------------------|--------------|----------------|---------|--------------|-----------------------|--------------|---------------------|------|
| STATE SECONDARY | R RUR LOCAL      | NONE (UNDIV) | NONE           | NOT NHS | 00.000       |                       | 2            | 10I                 | 0    |
|                 |                  |              |                |         | 00.000       | ROAD END              |              |                     |      |
|                 |                  |              |                |         | 00.101       |                       | 2            | 18I                 |      |
|                 |                  |              |                |         | 00.130 MD 2  | SOLOMONS ISLAND RD    |              |                     |      |
|                 |                  |              |                |         | 00.130 MD765 | ST LEONARD RD (AHEAD) |              |                     |      |
|                 |                  |              |                |         | 00.130       | STOP SIGN             |              |                     |      |

**ROUTE NUMBER:** MD 2AC  
**INVENTORY DIRECTION:** NORTH  
**ROUTE NAME:** MONTICELLO DR

| STATE SYSTEM    | FUNCTIONAL CLASS | MEDIAN TYPE  | ACCESS CONTROL | NHS     | MILEPOINT   | MILEPOINT DESCRIPTION | MARKED LANES | SURFACE WIDTH/TYPE* | AADT |
|-----------------|------------------|--------------|----------------|---------|-------------|-----------------------|--------------|---------------------|------|
| STATE SECONDARY | R URB LOCAL      | NONE (UNDIV) | NONE           | NOT NHS | 00.000      |                       | 2            | 20I                 | 126  |
|                 |                  |              |                |         | 00.000 MD 2 | SOLOMONS ISLAND RD    |              |                     |      |
|                 |                  |              |                |         | 00.000      | STOP SIGN             |              |                     |      |
|                 |                  |              |                |         | 00.170      | GARNER DR             |              |                     |      |
|                 |                  |              |                |         | 00.390      | CUL DE SAC            |              |                     |      |

**ROUTE NUMBER:** MD 2AE  
**INVENTORY DIRECTION:** WEST  
**ROUTE NAME:** COSTER MILL BRIDGE RD

| STATE SYSTEM    | FUNCTIONAL CLASS | MEDIAN TYPE  | ACCESS CONTROL | NHS     | MILEPOINT    | MILEPOINT DESCRIPTION | MARKED LANES | SURFACE WIDTH/TYPE* | AADT  |
|-----------------|------------------|--------------|----------------|---------|--------------|-----------------------|--------------|---------------------|-------|
| STATE SECONDARY | R URB LOCAL      | NONE (UNDIV) | NONE           | NOT NHS | 00.000       |                       | 2            | 24I                 | 4,038 |
|                 |                  |              |                |         | 00.000 MD 2  | SOLOMONS ISLAND RD    |              |                     |       |
|                 |                  |              |                |         | 00.000       | TRAFFIC SIGNAL        |              |                     |       |
|                 |                  |              |                |         | 00.030 MD 2T | COSTER RD             |              |                     |       |
|                 |                  |              |                |         | 00.030 MD 2Z | MILL BRIDGE RD        |              |                     |       |

**ROUTE NUMBER:** MD 2AF  
**INVENTORY DIRECTION:** WEST  
**ROUTE NAME:** NURSERY RD

| STATE SYSTEM    | FUNCTIONAL CLASS | MEDIAN TYPE  | ACCESS CONTROL | NHS     | MILEPOINT | MILEPOINT DESCRIPTION | MARKED LANES | SURFACE WIDTH/TYPE* | AADT |
|-----------------|------------------|--------------|----------------|---------|-----------|-----------------------|--------------|---------------------|------|
| STATE SECONDARY | R RUR LOCAL      | NONE (UNDIV) | NONE           | NOT NHS | 00.000    |                       | 2            | 24I                 | 330  |

\*A,B = UNIMPROVED; C = GRADED & DRAINED; D,E = SOIL, GRAVEL, STONE; F,G = LOW TYPE BITUMINOUS  
H,I = HIGH TYPE BITUMINOUS; J = CONCRETE; K = BRICK; L = BLOCK



STATE HIGHWAY LOCATION REFERENCE

COUNTY: CALVERT  
DISTRICT: 5  
DATE: 12/31/08

**ROUTE NUMBER: MD 2AF CONTINUED**

INVENTORY DIRECTION: WEST

ROUTE NAME: NURSERY RD

| STATE SYSTEM    | FUNCTIONAL CLASS | MEDIAN TYPE  | ACCESS CONTROL | NHS     | MILEPOINT     | MILEPOINT DESCRIPTION | MARKED LANES | SURFACE WIDTH/TYPE* | AADT |
|-----------------|------------------|--------------|----------------|---------|---------------|-----------------------|--------------|---------------------|------|
| STATE SECONDARY | R RUR LOCAL      | NONE (UNDIV) | NONE           | NOT NHS | 00.000 MD765P | NURSERY RD            | 2            | 24I                 | 330  |
|                 |                  |              |                |         | 00.000        | STOP SIGN             |              |                     |      |
|                 |                  |              |                |         | 00.040        | STOP SIGN             |              |                     |      |
|                 |                  |              |                |         | 00.040 MD 2   | SOLOMONS ISLAND RD    |              |                     |      |

**ROUTE NUMBER: MD 2AG**

INVENTORY DIRECTION: SOUTH

ROUTE NAME: NO NAME

| STATE SYSTEM    | FUNCTIONAL CLASS | MEDIAN TYPE  | ACCESS CONTROL | NHS     | MILEPOINT    | MILEPOINT DESCRIPTION        | MARKED LANES | SURFACE WIDTH/TYPE* | AADT |
|-----------------|------------------|--------------|----------------|---------|--------------|------------------------------|--------------|---------------------|------|
| STATE SECONDARY | R URB LOCAL      | UNPROTECTED  | NONE           | NOT NHS | 00.000       |                              | 2            | 24I                 | 99   |
|                 |                  | NONE (UNDIV) |                |         | 00.000 MD 4  | SOLOMONS ISLAND RD           |              |                     |      |
|                 |                  |              |                |         | 00.050       |                              |              |                     |      |
|                 |                  |              |                |         | 00.149       | ENT TO SEWAGE DISPOSAL PLANT |              |                     |      |
|                 |                  |              |                |         | 00.179 MD 4  | SOLOMONS ISLAND RD           |              |                     |      |
|                 |                  |              |                |         | 00.179       | STRUC #4019                  |              |                     |      |
|                 |                  |              |                |         | 00.200 OP849 | SOLOMONS ISLAND ROAD SOUTH   |              |                     |      |
|                 |                  |              |                |         | 00.200       | STOP SIGN                    |              |                     |      |

**ROUTE NUMBER: MD 2B**

INVENTORY DIRECTION: NORTH

ROUTE NAME: NO NAME

| STATE SYSTEM    | FUNCTIONAL CLASS | MEDIAN TYPE  | ACCESS CONTROL | NHS     | MILEPOINT    | MILEPOINT DESCRIPTION | MARKED LANES | SURFACE WIDTH/TYPE* | AADT |
|-----------------|------------------|--------------|----------------|---------|--------------|-----------------------|--------------|---------------------|------|
| STATE SECONDARY | R RUR LOCAL      | NONE (UNDIV) | NONE           | NOT NHS | 00.000       |                       | 2            | 20I                 | 0    |
|                 |                  |              |                |         | 00.000       | ROAD END              |              |                     |      |
|                 |                  |              |                |         | 00.020 MD 2H | NO NAME               |              |                     |      |
|                 |                  |              |                |         | 00.290       | ROAD END              |              |                     |      |

**ROUTE NUMBER: MD 2C**

INVENTORY DIRECTION: NORTH

ROUTE NAME: HENRY CT

| STATE SYSTEM    | FUNCTIONAL CLASS | MEDIAN TYPE  | ACCESS CONTROL | NHS     | MILEPOINT | MILEPOINT DESCRIPTION | MARKED LANES | SURFACE WIDTH/TYPE* | AADT |
|-----------------|------------------|--------------|----------------|---------|-----------|-----------------------|--------------|---------------------|------|
| STATE SECONDARY | R RUR LOCAL      | NONE (UNDIV) | NONE           | NOT NHS | 00.000    |                       | 2            | 20I                 | 0    |

\*A,B = UNIMPROVED; C = GRADED & DRAINED; D,E = SOIL, GRAVEL, STONE; F,G = LOW TYPE BITUMINOUS  
H,I = HIGH TYPE BITUMINOUS; J = CONCRETE; K = BRICK; L = BLOCK

STATE HIGHWAY LOCATION REFERENCE

COUNTY: CALVERT  
DISTRICT: 5  
DATE: 12/31/08

**ROUTE NUMBER: MD 2C CONTINUED**

INVENTORY DIRECTION: NORTH

ROUTE NAME: HENRY CT

| STATE SYSTEM    | FUNCTIONAL CLASS | MEDIAN TYPE  | ACCESS CONTROL | NHS     | MILEPOINT    | MILEPOINT DESCRIPTION | MARKED LANES | SURFACE WIDTH/TYPE* | AADT |
|-----------------|------------------|--------------|----------------|---------|--------------|-----------------------|--------------|---------------------|------|
| STATE SECONDARY | R RUR LOCAL      | NONE (UNDIV) | NONE           | NOT NHS | 00.000 MD 2K | LANCASTER DR          | 2            | 20I                 | 0    |
|                 |                  |              |                |         | 00.000 CO735 | LANCASTER DR          |              |                     |      |
|                 |                  |              |                |         | 00.000       | STOP SIGN             |              |                     |      |
|                 |                  |              |                |         | 00.140       | ROAD END              |              |                     |      |

**ROUTE NUMBER: MD 2D**

INVENTORY DIRECTION: NORTH

ROUTE NAME: DAVID GRAY RD

| STATE SYSTEM    | FUNCTIONAL CLASS | MEDIAN TYPE  | ACCESS CONTROL | NHS     | MILEPOINT    | MILEPOINT DESCRIPTION | MARKED LANES | SURFACE WIDTH/TYPE* | AADT |
|-----------------|------------------|--------------|----------------|---------|--------------|-----------------------|--------------|---------------------|------|
| STATE SECONDARY | R RUR LOCAL      | NONE (UNDIV) | NONE           | NOT NHS | 00.000       |                       | 2            | 20I                 | 0    |
|                 |                  |              |                |         | 00.000       | ROAD END              |              |                     |      |
|                 |                  |              |                |         | 00.070 MD 2O | DAVID GRAY RD         |              |                     |      |
|                 |                  |              |                |         | 00.180       | PVT DR (AHEAD)        |              |                     |      |

**ROUTE NUMBER: MD 2E**

INVENTORY DIRECTION: NORTH

ROUTE NAME: NO NAME

| STATE SYSTEM    | FUNCTIONAL CLASS | MEDIAN TYPE  | ACCESS CONTROL | NHS     | MILEPOINT    | MILEPOINT DESCRIPTION | MARKED LANES | SURFACE WIDTH/TYPE* | AADT |
|-----------------|------------------|--------------|----------------|---------|--------------|-----------------------|--------------|---------------------|------|
| STATE SECONDARY | R RUR LOCAL      | NONE (UNDIV) | NONE           | NOT NHS | 00.000       |                       | 2            | 20I                 | 0    |
|                 |                  |              |                |         | 00.000       | ROAD END              |              |                     |      |
|                 |                  |              |                |         | 00.120 MD 2I | NO NAME               |              |                     |      |
|                 |                  |              |                |         | 00.120 CO920 | WEST END BLVD         |              |                     |      |
|                 |                  |              |                |         | 00.250       | ROAD END              |              |                     |      |

**ROUTE NUMBER: MD 2F**

INVENTORY DIRECTION: NORTH

ROUTE NAME: NO NAME

| STATE SYSTEM    | FUNCTIONAL CLASS | MEDIAN TYPE  | ACCESS CONTROL | NHS     | MILEPOINT     | MILEPOINT DESCRIPTION | MARKED LANES | SURFACE WIDTH/TYPE* | AADT |
|-----------------|------------------|--------------|----------------|---------|---------------|-----------------------|--------------|---------------------|------|
| STATE SECONDARY | R RUR LOCAL      | NONE (UNDIV) | NONE           | NOT NHS | 00.000        |                       | 2            | 20I                 | 0    |
|                 |                  |              |                |         | 00.000        | ROAD END              |              |                     |      |
|                 |                  |              |                |         | 00.080        |                       | 2            | 34I                 |      |
|                 |                  |              |                |         | 00.140 MD765S | BALL RD               |              |                     |      |

\*A,B = UNIMPROVED; C = GRADED & DRAINED; D,E = SOIL, GRAVEL, STONE; F,G = LOW TYPE BITUMINOUS  
H,I = HIGH TYPE BITUMINOUS; J = CONCRETE; K = BRICK; L = BLOCK

STATE HIGHWAY LOCATION REFERENCE

COUNTY: CALVERT  
DISTRICT: 5  
DATE: 12/31/08

**ROUTE NUMBER: MD 2F CONTINUED**

INVENTORY DIRECTION: NORTH

ROUTE NAME: NO NAME

| STATE SYSTEM    | FUNCTIONAL CLASS | MEDIAN TYPE  | ACCESS CONTROL | NHS     | MILEPOINT | MILEPOINT DESCRIPTION | MARKED LANES | SURFACE WIDTH/TYPE* | AADT |
|-----------------|------------------|--------------|----------------|---------|-----------|-----------------------|--------------|---------------------|------|
| STATE SECONDARY | R RUR LOCAL      | NONE (UNDIV) | NONE           | NOT NHS | 00.140    | STOP SIGN             | 2            | 34I                 | 0    |

**ROUTE NUMBER: MD 2G**

INVENTORY DIRECTION: EAST

ROUTE NAME: NO NAME

| STATE SYSTEM    | FUNCTIONAL CLASS | MEDIAN TYPE  | ACCESS CONTROL | NHS     | MILEPOINT     | MILEPOINT DESCRIPTION | MARKED LANES | SURFACE WIDTH/TYPE* | AADT |
|-----------------|------------------|--------------|----------------|---------|---------------|-----------------------|--------------|---------------------|------|
| STATE SECONDARY | R URB LOCAL      | NONE (UNDIV) | NONE           | NOT NHS | 00.000        |                       | 1            | 28I                 | 0    |
|                 |                  |              |                |         | 00.000 MD 4   | SOLOMONS ISLAND RD    |              |                     |      |
|                 |                  |              |                |         | 00.030 CO1090 | SOLOMONS ISLAND RD S  |              |                     |      |
|                 |                  |              |                |         | 00.030 MD 2   | SOLOMONS ISLAND RD    |              |                     |      |
|                 |                  |              |                |         | 00.030 CO205  | LORE RD (AHEAD)       |              |                     |      |
|                 |                  |              |                |         | 00.030        | STOP SIGN             |              |                     |      |

**ROUTE NUMBER: MD 2H**

INVENTORY DIRECTION: WEST

ROUTE NAME: NO NAME

| STATE SYSTEM    | FUNCTIONAL CLASS | MEDIAN TYPE  | ACCESS CONTROL | NHS     | MILEPOINT    | MILEPOINT DESCRIPTION | MARKED LANES | SURFACE WIDTH/TYPE* | AADT |
|-----------------|------------------|--------------|----------------|---------|--------------|-----------------------|--------------|---------------------|------|
| STATE SECONDARY | R RUR LOCAL      | NONE (UNDIV) | NONE           | NOT NHS | 00.000       |                       | 2            | 20I                 | 0    |
|                 |                  |              |                |         | 00.000 MD 2  | SOLOMONS ISLAND RD    |              |                     |      |
|                 |                  |              |                |         | 00.000       | STOP SIGN             |              |                     |      |
|                 |                  |              |                |         | 00.030 MD 2B | NO NAME               |              |                     |      |

**ROUTE NUMBER: MD 2I**

INVENTORY DIRECTION: WEST

ROUTE NAME: NO NAME

| STATE SYSTEM    | FUNCTIONAL CLASS | MEDIAN TYPE  | ACCESS CONTROL | NHS     | MILEPOINT    | MILEPOINT DESCRIPTION      | MARKED LANES | SURFACE WIDTH/TYPE* | AADT |
|-----------------|------------------|--------------|----------------|---------|--------------|----------------------------|--------------|---------------------|------|
| STATE SECONDARY | R RUR LOCAL      | NONE (UNDIV) | NONE           | NOT NHS | 00.000       |                            | 2            | 24I                 | 0    |
|                 |                  |              |                |         | 00.000 MD 2J | WESTERN SHORES BLVD (BACK) |              |                     |      |
|                 |                  |              |                |         | 00.000 MD 2  | SOLOMONS ISLAND RD         |              |                     |      |
|                 |                  |              |                |         | 00.000       | STOP SIGN                  |              |                     |      |
|                 |                  |              |                |         | 00.030 MD 2E | NO NAME                    |              |                     |      |
|                 |                  |              |                |         | 00.030 CO920 | WEST END BLVD (AHEAD)      |              |                     |      |

\*A,B = UNIMPROVED; C = GRADED & DRAINED; D,E = SOIL, GRAVEL, STONE; F,G = LOW TYPE BITUMINOUS  
H,I = HIGH TYPE BITUMINOUS; J = CONCRETE; K = BRICK; L = BLOCK

STATE HIGHWAY ADMINISTRATION OF MARYLAND  
HIGHWAY INFORMATION SERVICES DIVISION  
DATA SUPPORT GROUP

STATE HIGHWAY LOCATION REFERENCE

COUNTY: CALVERT  
DISTRICT: 5  
DATE: 12/31/08

**ROUTE NUMBER:** MD 2J  
**INVENTORY DIRECTION:** EAST  
**ROUTE NAME:** WESTERN SHORES BLVD

| STATE SYSTEM    | FUNCTIONAL CLASS | MEDIAN TYPE  | ACCESS CONTROL | NHS     | MILEPOINT    | MILEPOINT DESCRIPTION       | MARKED LANES | SURFACE WIDTH/TYPE* | AADT |
|-----------------|------------------|--------------|----------------|---------|--------------|-----------------------------|--------------|---------------------|------|
| STATE SECONDARY | R URB LOCAL      | NONE (UNDIV) | NONE           | NOT NHS | 00.000       |                             | 2            | 24I                 | 99   |
|                 |                  |              |                |         | 00.000 MD 2I | NO NAME (BACK)              |              |                     |      |
|                 |                  |              |                |         | 00.000 MD 2  | SOLOMONS ISLAND RD          |              |                     |      |
|                 |                  |              |                |         | 00.000       | STOP SIGN                   |              |                     |      |
|                 |                  |              |                |         | 00.130 MD765 | ST LEONARD RD               |              |                     |      |
|                 |                  |              |                |         | 00.130 CO282 | WESTERN SHORES BLVD (AHEAD) |              |                     |      |
|                 |                  |              |                |         | 00.130       | STOP SIGN                   |              |                     |      |

**ROUTE NUMBER:** MD 2K  
**INVENTORY DIRECTION:** WEST  
**ROUTE NAME:** LANCASTER DR

| STATE SYSTEM    | FUNCTIONAL CLASS | MEDIAN TYPE  | ACCESS CONTROL | NHS     | MILEPOINT    | MILEPOINT DESCRIPTION | MARKED LANES | SURFACE WIDTH/TYPE* | AADT |
|-----------------|------------------|--------------|----------------|---------|--------------|-----------------------|--------------|---------------------|------|
| STATE SECONDARY | R RUR LOCAL      | NONE (UNDIV) | NONE           | NOT NHS | 00.000       |                       | 2            | 42I                 | 99   |
|                 |                  |              |                |         | 00.000 MD 2  | SOLOMONS ISLAND RD    |              |                     |      |
|                 |                  |              |                |         | 00.000       | STOP SIGN             |              |                     |      |
|                 |                  |              |                |         | 00.030 MD 2C | HENRY CT              |              |                     |      |
|                 |                  |              |                |         | 00.030 CO735 | LANCASTER DR (AHEAD)  |              |                     |      |

**ROUTE NUMBER:** MD 2L  
**INVENTORY DIRECTION:** EAST  
**ROUTE NAME:** PARRAN RD

| STATE SYSTEM    | FUNCTIONAL CLASS | MEDIAN TYPE  | ACCESS CONTROL | NHS     | MILEPOINT    | MILEPOINT DESCRIPTION         | MARKED LANES | SURFACE WIDTH/TYPE* | AADT  |
|-----------------|------------------|--------------|----------------|---------|--------------|-------------------------------|--------------|---------------------|-------|
| STATE SECONDARY | R RUR MINOR COLL | NONE (UNDIV) | NONE           | NOT NHS | 01.680       |                               | 2            | 24I                 | 2,402 |
|                 |                  |              |                |         | 01.680 CO 67 | PARRAN RD (BACK)              |              |                     |       |
|                 |                  |              |                |         | 01.680       | STRUC #C0010 ST LEONARD CREEK |              |                     |       |
|                 |                  |              |                |         | 01.790 MD 2  | SOLOMONS ISLAND RD            |              |                     |       |
|                 |                  |              |                |         | 01.790       | STOP SIGN                     |              |                     |       |

\*A,B = UNIMPROVED; C = GRADED & DRAINED; D,E = SOIL, GRAVEL, STONE; F,G = LOW TYPE BITUMINOUS  
H,I = HIGH TYPE BITUMINOUS; J = CONCRETE; K = BRICK; L = BLOCK

STATE HIGHWAY LOCATION REFERENCE

COUNTY: CALVERT  
DISTRICT: 5  
DATE: 12/31/08

**ROUTE NUMBER:** MD 2M  
**INVENTORY DIRECTION:** SOUTH  
**ROUTE NAME:** NO NAME

| STATE SYSTEM    | FUNCTIONAL CLASS | MEDIAN TYPE  | ACCESS CONTROL | NHS     | MILEPOINT   | MILEPOINT DESCRIPTION | MARKED LANES | SURFACE WIDTH/TYPE* | AADT |
|-----------------|------------------|--------------|----------------|---------|-------------|-----------------------|--------------|---------------------|------|
| STATE SECONDARY | R URB LOCAL      | NONE (UNDIV) | NONE           | NOT NHS | 00.000      |                       | 2            | 34I                 | 0    |
|                 |                  |              |                |         | 00.000 MD 2 | SOLOMONS ISLAND RD    |              |                     |      |
|                 |                  |              |                |         | 00.000      | STOP SIGN             |              |                     |      |
|                 |                  |              |                |         | 00.040      |                       | 2            | 22I                 |      |
|                 |                  |              |                |         | 00.050      |                       | 2            | 24I                 |      |
|                 |                  |              |                |         | 00.100      | ROAD END              |              |                     |      |

**ROUTE NUMBER:** MD 2N  
**INVENTORY DIRECTION:** EAST  
**ROUTE NAME:** CALVERT CLIFFS PKWY

| STATE SYSTEM    | FUNCTIONAL CLASS | MEDIAN TYPE  | ACCESS CONTROL | NHS     | MILEPOINT   | MILEPOINT DESCRIPTION               | MARKED LANES | SURFACE WIDTH/TYPE* | AADT |
|-----------------|------------------|--------------|----------------|---------|-------------|-------------------------------------|--------------|---------------------|------|
| STATE SECONDARY | R RUR LOCAL      | NONE (UNDIV) | NONE           | NOT NHS | 00.000      |                                     | 2            | 24I                 | 0    |
|                 |                  |              |                |         | 00.000 MD 2 | SOLOMONS ISLAND RD                  |              |                     |      |
|                 |                  |              |                |         | 00.000      | TRAFFIC SIGNAL                      |              |                     |      |
|                 |                  |              |                |         | 00.030      | SPUR FROM MD 2                      |              |                     |      |
|                 |                  |              |                |         | 00.056      |                                     | 2            | 36I                 |      |
|                 |                  |              |                |         | 00.080      |                                     | 2            | 24I                 |      |
|                 |                  |              |                |         | 00.110      | ENT TO CALVERT CLIFFS NUCLEAR PLANT |              |                     |      |

**ROUTE NUMBER:** MD 2O  
**INVENTORY DIRECTION:** WEST  
**ROUTE NAME:** DAVID GRAY RD

| STATE SYSTEM    | FUNCTIONAL CLASS | MEDIAN TYPE  | ACCESS CONTROL | NHS     | MILEPOINT    | MILEPOINT DESCRIPTION | MARKED LANES | SURFACE WIDTH/TYPE* | AADT |
|-----------------|------------------|--------------|----------------|---------|--------------|-----------------------|--------------|---------------------|------|
| STATE SECONDARY | R RUR LOCAL      | NONE (UNDIV) | NONE           | NOT NHS | 00.000       |                       | 2            | 24I                 | 0    |
|                 |                  |              |                |         | 00.000 MD 2  | SOLOMONS ISLAND RD    |              |                     |      |
|                 |                  |              |                |         | 00.000       | STOP SIGN             |              |                     |      |
|                 |                  |              |                |         | 00.040 MD 2D | KINGSBERRY CT         |              |                     |      |

**ROUTE NUMBER:** MD 2P  
**INVENTORY DIRECTION:** WEST  
**ROUTE NAME:** WHITE SANDS DR

| STATE SYSTEM | FUNCTIONAL CLASS | MEDIAN TYPE | ACCESS CONTROL | NHS | MILEPOINT | MILEPOINT DESCRIPTION | MARKED LANES | SURFACE WIDTH/TYPE* | AADT |
|--------------|------------------|-------------|----------------|-----|-----------|-----------------------|--------------|---------------------|------|
|--------------|------------------|-------------|----------------|-----|-----------|-----------------------|--------------|---------------------|------|

\*A,B = UNIMPROVED; C = GRADED & DRAINED; D,E = SOIL, GRAVEL, STONE; F,G = LOW TYPE BITUMINOUS  
H,I = HIGH TYPE BITUMINOUS; J = CONCRETE; K = BRICK; L = BLOCK

STATE HIGHWAY LOCATION REFERENCE

COUNTY: CALVERT  
DISTRICT: 5  
DATE: 12/31/08

**ROUTE NUMBER: MD 2P CONTINUED**

INVENTORY DIRECTION: WEST

ROUTE NAME: WHITE SANDS DR

| STATE SYSTEM    | FUNCTIONAL CLASS | MEDIAN TYPE  | ACCESS CONTROL | NHS     | MILEPOINT    | MILEPOINT DESCRIPTION  | MARKED LANES | SURFACE WIDTH/TYPE* | AADT  |
|-----------------|------------------|--------------|----------------|---------|--------------|------------------------|--------------|---------------------|-------|
| STATE SECONDARY | R URB COLL       | NONE (UNDIV) | NONE           | NOT NHS | 00.000       |                        | 2            | 22I                 | 3,775 |
|                 |                  |              |                |         | 00.000       | TRAFFIC SIGNAL         |              |                     |       |
|                 |                  |              |                |         | 00.000 MD 2  | SOLOMONS ISLAND RD     |              |                     |       |
|                 |                  |              |                |         | 00.011       | SPUR FR MD 2           |              |                     |       |
|                 |                  |              |                |         | 00.030       | SPEED LIMIT 25 MPH     |              |                     |       |
|                 |                  |              |                |         | 00.080       |                        | 2            | 20I                 |       |
|                 |                  |              |                |         | 00.080 CO828 | SWALLOW LA             |              |                     |       |
|                 |                  |              |                |         | 00.080 CO855 | EBBTIDE LA             |              |                     |       |
|                 |                  |              |                |         | 00.140 CO670 | WHITE SANDS DR (AHEAD) |              |                     |       |
|                 |                  |              |                |         | 00.140 CO853 | SAILBOAT LA            |              |                     |       |
|                 |                  |              |                |         | 00.140 CO854 | HERON LA               |              |                     |       |

**ROUTE NUMBER: MD 2Q**

INVENTORY DIRECTION: WEST

ROUTE NAME: NO NAME

| STATE SYSTEM    | FUNCTIONAL CLASS | MEDIAN TYPE  | ACCESS CONTROL | NHS     | MILEPOINT     | MILEPOINT DESCRIPTION | MARKED LANES | SURFACE WIDTH/TYPE* | AADT |
|-----------------|------------------|--------------|----------------|---------|---------------|-----------------------|--------------|---------------------|------|
| STATE SECONDARY | R RUR LOCAL      | NONE (UNDIV) | NONE           | NOT NHS | 00.000        |                       | 2            | 24I                 | 0    |
|                 |                  |              |                |         | 00.000 MD765Q | H G TRUEMAN RD        |              |                     |      |
|                 |                  |              |                |         | 00.000        | STOP SIGN             |              |                     |      |
|                 |                  |              |                |         | 00.000 SR 4   | NO NAME (BACK)        |              |                     |      |
|                 |                  |              |                |         | 00.060 MD 2   | SOLOMONS ISLAND RD    |              |                     |      |
|                 |                  |              |                |         | 00.060        | STOP SIGN             |              |                     |      |

**ROUTE NUMBER: MD 2S**

INVENTORY DIRECTION: NORTH

ROUTE NAME: NO NAME

| STATE SYSTEM    | FUNCTIONAL CLASS | MEDIAN TYPE  | ACCESS CONTROL | NHS     | MILEPOINT    | MILEPOINT DESCRIPTION | MARKED LANES | SURFACE WIDTH/TYPE* | AADT |
|-----------------|------------------|--------------|----------------|---------|--------------|-----------------------|--------------|---------------------|------|
| STATE SECONDARY | R RUR LOCAL      | NONE (UNDIV) | NONE           | NOT NHS | 00.000       |                       | 2            | 20I                 | 0    |
|                 |                  |              |                |         | 00.000       | ROAD END              |              |                     |      |
|                 |                  |              |                |         | 00.050 MD 2Y | MYSTIC LA             |              |                     |      |
|                 |                  |              |                |         | 00.150       | ROAD END              |              |                     |      |

\*A,B = UNIMPROVED; C = GRADED & DRAINED; D,E = SOIL, GRAVEL, STONE; F,G = LOW TYPE BITUMINOUS  
H,I = HIGH TYPE BITUMINOUS; J = CONCRETE; K = BRICK; L = BLOCK

STATE HIGHWAY LOCATION REFERENCE

COUNTY: CALVERT  
DISTRICT: 5  
DATE: 12/31/08

**ROUTE NUMBER:** MD 2T  
**INVENTORY DIRECTION:** SOUTH  
**ROUTE NAME:** COSTER RD

| STATE SYSTEM    | FUNCTIONAL CLASS | MEDIAN TYPE  | ACCESS CONTROL | NHS     | MILEPOINT     | MILEPOINT DESCRIPTION | MARKED LANES | SURFACE WIDTH/TYPE* | AADT |
|-----------------|------------------|--------------|----------------|---------|---------------|-----------------------|--------------|---------------------|------|
| STATE SECONDARY | R RUR LOCAL      | NONE (UNDIV) | NONE           | NOT NHS | 00.000        |                       | 2            | 22I                 | 99   |
|                 |                  |              |                |         | 00.000 MD 2Z  | MILL BRIDGE RD (BACK) |              |                     |      |
|                 |                  |              |                |         | 00.000 MD 2AE | COSTER MILL BRIDGE RD |              |                     |      |
|                 |                  |              |                |         | 00.000        | STOP SIGN             |              |                     |      |
|                 |                  |              |                |         | 00.010        | SPEED LIMIT 30 MPH    |              |                     |      |
|                 |                  |              |                |         | 00.280 CO121  | COSTER RD (AHEAD)     |              |                     |      |

**ROUTE NUMBER:** MD 2V  
**INVENTORY DIRECTION:** NORTH  
**ROUTE NAME:** DOWELL RD

| STATE SYSTEM    | FUNCTIONAL CLASS | MEDIAN TYPE | ACCESS CONTROL | NHS     | MILEPOINT     | MILEPOINT DESCRIPTION | MARKED LANES | SURFACE WIDTH/TYPE* | AADT  |
|-----------------|------------------|-------------|----------------|---------|---------------|-----------------------|--------------|---------------------|-------|
| STATE SECONDARY | R URB COLL       | CURBED      | NONE           | NOT NHS | 00.000        |                       | 2            | 26I                 | 2,675 |
|                 |                  |             |                |         | 00.000 CO110  | DOWELL RD (BACK)      |              |                     |       |
|                 |                  |             |                |         | 00.000 MD765R | SOLOMONS ISLAND RD S  |              |                     |       |
|                 |                  |             |                |         | 00.000 MD765Q | H G TRUEMAN RD        |              |                     |       |
|                 |                  |             |                |         | 00.010        | SPUR FR MD 2          |              |                     |       |
|                 |                  |             |                |         | 00.030 MD 2   | SOLOMONS ISLAND RD    |              |                     |       |

**ROUTE NUMBER:** MD 2W  
**INVENTORY DIRECTION:** WEST  
**ROUTE NAME:** CRESTON LA

| STATE SYSTEM    | FUNCTIONAL CLASS | MEDIAN TYPE  | ACCESS CONTROL | NHS     | MILEPOINT     | MILEPOINT DESCRIPTION | MARKED LANES | SURFACE WIDTH/TYPE* | AADT |
|-----------------|------------------|--------------|----------------|---------|---------------|-----------------------|--------------|---------------------|------|
| STATE SECONDARY | R URB LOCAL      | NONE (UNDIV) | NONE           | NOT NHS | 00.000        |                       | 2            | 24I                 | 0    |
|                 |                  |              |                |         | 00.000 MD 2   | SOLOMONS ISLAND RD    |              |                     |      |
|                 |                  |              |                |         | 00.000        | STOP SIGN             |              |                     |      |
|                 |                  |              |                |         | 00.030 MD765X | CRESTON LA            |              |                     |      |

**ROUTE NUMBER:** MD 2X  
**INVENTORY DIRECTION:** WEST  
**ROUTE NAME:** NEWTOWN RD

| STATE SYSTEM    | FUNCTIONAL CLASS | MEDIAN TYPE  | ACCESS CONTROL | NHS     | MILEPOINT | MILEPOINT DESCRIPTION | MARKED LANES | SURFACE WIDTH/TYPE* | AADT |
|-----------------|------------------|--------------|----------------|---------|-----------|-----------------------|--------------|---------------------|------|
| STATE SECONDARY | R URB LOCAL      | NONE (UNDIV) | NONE           | NOT NHS | 00.500    |                       | 2            | 24I                 | 99   |

\*A,B = UNIMPROVED; C = GRADED & DRAINED; D,E = SOIL, GRAVEL, STONE; F,G = LOW TYPE BITUMINOUS  
H,I = HIGH TYPE BITUMINOUS; J = CONCRETE; K = BRICK; L = BLOCK

STATE HIGHWAY LOCATION REFERENCE

COUNTY: CALVERT  
DISTRICT: 5  
DATE: 12/31/08

**ROUTE NUMBER: MD 2X CONTINUED**

INVENTORY DIRECTION: WEST  
ROUTE NAME: NEWTOWN RD

| STATE SYSTEM    | FUNCTIONAL CLASS | MEDIAN TYPE  | ACCESS CONTROL | NHS     | MILEPOINT     | MILEPOINT DESCRIPTION | MARKED LANES | SURFACE WIDTH/TYPE* | AADT |
|-----------------|------------------|--------------|----------------|---------|---------------|-----------------------|--------------|---------------------|------|
| STATE SECONDARY | R URB LOCAL      | NONE (UNDIV) | NONE           | NOT NHS | 00.500 CO 76  | NEWTOWN RD (BACK)     | 2            | 24I                 | 99   |
|                 |                  |              |                |         | 00.500        | SCHOONER LOOP         |              |                     |      |
|                 |                  |              |                |         | 00.530 MD765R | SOLOMONS ISLAND RD S  |              |                     |      |
|                 |                  |              |                |         | 00.530        | STOP SIGN             |              |                     |      |

**ROUTE NUMBER: MD 2Y**

INVENTORY DIRECTION: NORTH  
ROUTE NAME: MYSTIC LA

| STATE SYSTEM    | FUNCTIONAL CLASS | MEDIAN TYPE  | ACCESS CONTROL | NHS     | MILEPOINT    | MILEPOINT DESCRIPTION | MARKED LANES | SURFACE WIDTH/TYPE* | AADT  |
|-----------------|------------------|--------------|----------------|---------|--------------|-----------------------|--------------|---------------------|-------|
| STATE SECONDARY | R RUR LOCAL      | NONE (UNDIV) | NONE           | NOT NHS | 00.000       |                       | 2            | 24I                 | 7,980 |
|                 |                  |              |                |         | 00.000 MD 2  | SOLOMONS ISLAND RD    |              |                     |       |
|                 |                  |              |                |         | 00.000       | TRAFFIC SIGNAL        |              |                     |       |
|                 |                  |              |                |         | 00.020 MD 2S | NO NAME               |              |                     |       |

**ROUTE NUMBER: MD 2Z**

INVENTORY DIRECTION: SOUTH  
ROUTE NAME: MILL BRIDGE RD

| STATE SYSTEM    | FUNCTIONAL CLASS | MEDIAN TYPE  | ACCESS CONTROL | NHS     | MILEPOINT     | MILEPOINT DESCRIPTION | MARKED LANES | SURFACE WIDTH/TYPE* | AADT |
|-----------------|------------------|--------------|----------------|---------|---------------|-----------------------|--------------|---------------------|------|
| STATE SECONDARY | R RUR LOCAL      | NONE (UNDIV) | NONE           | NOT NHS | 01.830        |                       | 2            | 22I                 | 99   |
|                 |                  |              |                |         | 01.830 CO 73  | MILL BRIDGE RD (BACK) |              |                     |      |
|                 |                  |              |                |         | 01.940 MD 2AE | COSTER MILL BRIDGE RD |              |                     |      |
|                 |                  |              |                |         | 01.940 MD 2T  | COSTER RD (AHEAD)     |              |                     |      |
|                 |                  |              |                |         | 01.940        | STOP SIGN             |              |                     |      |

**ROUTE NUMBER: MD 4**

INVENTORY DIRECTION: NORTH  
ROUTE NAME: SOLOMONS ISLAND RD

| STATE SYSTEM  | FUNCTIONAL CLASS | MEDIAN TYPE  | ACCESS CONTROL | NHS | MILEPOINT     | MILEPOINT DESCRIPTION      | MARKED LANES | SURFACE WIDTH/TYPE* | AADT   |
|---------------|------------------|--------------|----------------|-----|---------------|----------------------------|--------------|---------------------|--------|
| STATE PRIMARY | R URB FRWY EXPWY | NONE (UNDIV) | PARTIAL        | NHS | 00.000        |                            | 2            | 24J                 | 26,800 |
|               |                  |              |                |     | 00.000        | ST MARYS CO/L              |              |                     |        |
|               |                  |              |                |     | 00.000        | STRUC #4019 PATUXENT RIVER |              |                     |        |
|               |                  |              |                |     | 00.469 MD 2AG | NO NAME                    |              |                     |        |

\*A,B = UNIMPROVED; C = GRADED & DRAINED; D,E = SOIL, GRAVEL, STONE; F,G = LOW TYPE BITUMINOUS  
H,I = HIGH TYPE BITUMINOUS; J = CONCRETE; K = BRICK; L = BLOCK



STATE HIGHWAY LOCATION REFERENCE

COUNTY: CALVERT  
DISTRICT: 5  
DATE: 12/31/08

ROUTE NUMBER: MD 4 CONTINUED

INVENTORY DIRECTION: NORTH

ROUTE NAME: SOLOMONS ISLAND RD

| STATE SYSTEM           | FUNCTIONAL CLASS | MEDIAN TYPE  | ACCESS CONTROL | NHS | MILEPOINT     | MILEPOINT DESCRIPTION | MARKED LANES | SURFACE WIDTH/TYPE* | AADT   |
|------------------------|------------------|--------------|----------------|-----|---------------|-----------------------|--------------|---------------------|--------|
| STATE PRIMARY          | R URB FRWY EXPWY | NONE (UNDIV) | PARTIAL        | NHS | 00.490        |                       | 2            | 36I                 | 26,800 |
|                        |                  |              |                |     | 00.490        | END BRIDGE            |              |                     |        |
|                        |                  |              |                |     | 00.500        | SPEED LIMIT 45 MPH    |              |                     |        |
|                        |                  |              |                |     | 00.540        |                       | 2            | 24I                 |        |
|                        |                  |              |                |     | 00.540 MD 2G  | NO NAME               |              |                     |        |
|                        |                  |              |                |     | 00.572        | MD 2 AG (DIV SECT)    |              |                     |        |
|                        |                  |              |                |     | 00.631 MD 2AG | NO NAME               |              |                     |        |
|                        |                  |              |                |     | 00.710 MD 2   | SOLOMONS ISLAND RD    |              |                     |        |
|                        |                  |              |                |     | 00.710        | BEG X-REF W/ MD 2     |              |                     |        |
|                        | RUR OPA          | UNPROTECTED  | NONE           |     | 28.110        |                       | 4            | 48I                 | 30,660 |
| NAME: SOUTHERN MD BLVD |                  |              |                |     | 28.110 MD 2   | SOLOMONS ISLAND RD    |              |                     |        |
|                        |                  |              |                |     | 28.110        | TRAFFIC SIGNAL        |              |                     |        |
|                        |                  |              |                |     | 28.110        | DIRECTIONAL CROSSOVER |              |                     |        |
|                        |                  |              |                |     | 28.110        | END X-REF W/ MD 2     |              |                     |        |
|                        |                  |              |                |     | 28.139        |                       |              |                     |        |
|                        |                  |              |                |     | 28.139        | SPUR FR MD 2          |              |                     |        |
|                        |                  |              |                |     | 28.265 MD262  | LOWER MARLBORO RD     |              |                     |        |
|                        |                  |              |                |     | 28.265 MD262A | LOWER MARLBORO RD     |              |                     |        |
|                        |                  |              |                |     | 28.265        | DIRECTIONAL CROSSOVER |              |                     |        |
|                        |                  |              |                |     | 28.265        | TRAFFIC SIGNAL        |              |                     |        |
|                        |                  |              |                |     | 28.332        | SPEED LIMIT 55 MPH    |              |                     |        |
|                        |                  |              |                |     | 28.715 CO762  | CAMELEER PASS         |              |                     |        |
|                        |                  |              |                |     | 28.715        | CROSSOVER             |              |                     |        |
|                        |                  |              |                |     | 29.158        | CROSSOVER             |              |                     |        |
|                        |                  |              |                |     | 29.158 CO381  | LORD BALTIMORE DR     |              |                     |        |
|                        |                  |              |                |     | 29.340        | BUSTERS LA            |              |                     |        |
|                        |                  |              |                |     | 29.366 CO941  | DORIS DR              |              |                     |        |
|                        |                  |              |                |     | 29.397        | CROSSOVER             |              |                     |        |
|                        |                  |              |                |     | 29.522 CO1223 | GEORGIANNA LA         |              |                     |        |
|                        |                  |              |                |     | 29.764        | CROSSOVER             |              |                     |        |
|                        | URB OPA          |              |                |     | 30.013        |                       |              |                     |        |
|                        |                  |              |                |     | 30.013 CO250  | SKINNERS TURN RD      |              |                     |        |
|                        |                  |              |                |     | 30.013 CO1184 | BRISCOE TURN RD       |              |                     |        |
|                        |                  |              |                |     | 30.013        | CROSSOVER             |              |                     |        |

\*A,B = UNIMPROVED; C = GRADED & DRAINED; D,E = SOIL, GRAVEL, STONE; F,G = LOW TYPE BITUMINOUS  
H,I = HIGH TYPE BITUMINOUS; J = CONCRETE; K = BRICK; L = BLOCK

STATE HIGHWAY ADMINISTRATION OF MARYLAND  
HIGHWAY INFORMATION SERVICES DIVISION  
DATA SUPPORT GROUP

STATE HIGHWAY LOCATION REFERENCE

COUNTY: CALVERT  
DISTRICT: 5  
DATE: 12/31/08

ROUTE NUMBER: MD 4 CONTINUED

INVENTORY DIRECTION: NORTH

ROUTE NAME: SOUTHERN MD BLVD

| STATE SYSTEM  | FUNCTIONAL CLASS | MEDIAN TYPE      | ACCESS CONTROL | NHS | MILEPOINT | MILEPOINT DESCRIPTION    | MARKED LANES | SURFACE WIDTH/TYPE* | AADT   |
|---------------|------------------|------------------|----------------|-----|-----------|--------------------------|--------------|---------------------|--------|
| STATE PRIMARY | R URB OPA        | UNPROTECTED      | NONE           | NHS | 30.087    |                          | 4            | 48I                 | 30,660 |
|               |                  |                  |                |     | 30.178    | CO783 NORFOLK DR         |              |                     |        |
|               |                  |                  |                |     | 30.351    | CROSSOVER                |              |                     |        |
|               |                  |                  |                |     | 30.579    | CROSSOVER                |              |                     |        |
|               |                  |                  |                |     | 30.813    | CO 6 CHANEYVILLE RD      |              |                     |        |
|               |                  |                  |                |     | 30.813    | TRAFFIC SIGNAL           |              |                     |        |
|               |                  |                  |                |     | 30.936    | CO 5 FOWLER RD           |              |                     |        |
|               |                  |                  |                |     | 30.936    | CROSSOVER                |              |                     |        |
|               |                  |                  |                |     | 31.306    | CO352 BRIGHT LA          |              |                     |        |
|               |                  |                  |                |     | 31.306    | CROSSOVER                |              |                     |        |
|               |                  |                  |                |     | 31.568    | CROSSOVER                |              |                     |        |
|               |                  |                  |                |     | 31.845    |                          |              |                     | 34,480 |
|               |                  |                  |                |     | 31.845    | CO133 MT HARMONY RD      |              |                     |        |
|               |                  |                  |                |     | 31.845    | CROSSOVER                |              |                     |        |
|               |                  |                  |                |     | 32.029    | CO510 KERRY ANN LA       |              |                     |        |
|               |                  |                  |                |     | 32.093    | CO581 DUNKIRK DR         |              |                     |        |
|               |                  |                  |                |     | 32.093    | CROSSOVER                |              |                     |        |
|               |                  |                  |                |     | 32.287    | STRUC #4018 HALL CREEK   |              |                     |        |
|               |                  |                  |                |     | 32.427    | CO687 CORTLAND LA        |              |                     |        |
|               |                  |                  |                |     | 32.427    | CROSSOVER                |              |                     |        |
|               |                  |                  |                |     | 32.622    | SPEED LIMIT 45 MPH       |              |                     |        |
|               |                  |                  |                |     | 32.622    | CO822 TARA DR            |              |                     |        |
|               |                  | POSITIVE BARRIER |                |     | 32.699    |                          |              |                     |        |
|               |                  | UNPROTECTED      |                |     | 32.741    |                          |              |                     |        |
|               |                  |                  |                |     | 32.774    | CO373 APPLE WAY          |              |                     |        |
|               |                  |                  |                |     | 32.774    | CO999 LAURIAN LA         |              |                     |        |
|               |                  |                  |                |     | 32.774    | CROSSOVER                |              |                     |        |
|               |                  |                  |                |     | 32.901    | CO726 DUNKIRK WAY        |              |                     |        |
|               |                  |                  |                |     | 33.030    | CO647 KIRKSVILLE LA      |              |                     |        |
|               |                  |                  |                |     | 33.080    | SPUR FR WEST WARD RD     |              |                     |        |
|               |                  |                  |                |     | 33.107    | CO124 WARD RD            |              |                     |        |
|               |                  |                  |                |     | 33.107    | TRAFFIC SIGNAL           |              |                     |        |
|               |                  |                  |                |     | 33.107    | CO1240 WEST WARD RD      |              |                     |        |
|               |                  |                  |                |     | 33.107    | CROSSOVER                |              |                     |        |
|               |                  |                  |                |     | 33.305    | SPUR FR FERRY LANDING RD |              |                     |        |

\*A,B = UNIMPROVED; C = GRADED & DRAINED; D,E = SOIL, GRAVEL, STONE; F,G = LOW TYPE BITUMINOUS  
H,I = HIGH TYPE BITUMINOUS; J = CONCRETE; K = BRICK; L = BLOCK

STATE HIGHWAY LOCATION REFERENCE

COUNTY: CALVERT  
DISTRICT: 5  
DATE: 12/31/08

ROUTE NUMBER: MD 4 CONTINUED

INVENTORY DIRECTION: NORTH

ROUTE NAME: SOUTHERN MD BLVD

| STATE SYSTEM  | FUNCTIONAL CLASS | MEDIAN TYPE      | ACCESS CONTROL | NHS | MILEPOINT     | MILEPOINT DESCRIPTION    | MARKED LANES | SURFACE WIDTH/TYPE* | AADT   |
|---------------|------------------|------------------|----------------|-----|---------------|--------------------------|--------------|---------------------|--------|
| STATE PRIMARY | R URB OPA        | UNPROTECTED      | NONE           | NHS | 33.318 CO 4   | FERRY LANDING RD         | 4            | 48I                 | 34,480 |
|               |                  |                  |                |     | 33.318 CO624  | PENWICK LA               |              |                     |        |
|               |                  |                  |                |     | 33.460 CO1766 | PLAZA DR                 |              |                     |        |
|               |                  |                  |                |     | 33.592        | SPUR TO TOWN CENTER BLVD |              |                     |        |
|               |                  |                  |                |     | 33.609 CO1015 | TOWN CENTER BLVD         |              |                     |        |
|               |                  |                  |                |     | 33.609        | TRAFFIC SIGNAL           |              |                     |        |
|               |                  |                  |                |     | 33.609        | CROSSOVER                |              |                     |        |
|               |                  |                  |                |     | 33.628        | SPUR FR TOWN CENTER BLVD |              |                     |        |
|               |                  |                  |                |     | 33.882 CO172  | YELLOW BANK RD           |              |                     |        |
|               |                  |                  |                |     | 33.882        | CROSSOVER                |              |                     |        |
|               |                  | POSITIVE BARRIER |                |     | 34.195        |                          |              |                     |        |
|               |                  | UNPROTECTED      |                |     | 34.318        |                          |              |                     |        |
|               | RUR OPA          |                  |                |     | 34.360        |                          |              |                     |        |
|               |                  |                  |                |     | 34.360 CO 3   | BRICKHOUSE RD            |              |                     |        |
|               |                  |                  |                |     | 34.360        | DIRECTIONAL CROSSOVER    |              |                     |        |
|               |                  |                  |                |     | 34.435        |                          |              |                     |        |
|               |                  |                  |                |     | 34.701 CO430  | CEDARWOOD LA             |              |                     |        |
|               |                  |                  |                |     | 34.701        | CROSSOVER                |              |                     |        |
|               |                  |                  |                |     | 34.772 CO470  | ASHWOOD DR               |              |                     |        |
|               |                  | POSITIVE BARRIER |                |     | 34.870        |                          |              |                     |        |
|               |                  | UNPROTECTED      |                |     | 34.897 CO605  | MORNING GLORY LA         |              |                     |        |
|               |                  |                  |                |     | 35.040        |                          |              |                     |        |
|               |                  |                  |                |     | 35.040 CO 1   | LYONS CREEK RD           |              |                     |        |
|               |                  |                  |                |     | 35.040        | DIRECTIONAL CROSSOVER    |              |                     |        |
|               |                  | POSITIVE BARRIER |                |     | 35.252        |                          |              |                     |        |
|               |                  | UNPROTECTED      |                |     | 35.311 CO940  | DUNLEIGH DR              |              |                     |        |
|               |                  | POSITIVE BARRIER |                |     | 35.517        |                          |              |                     |        |
|               |                  | UNPROTECTED      |                |     | 35.536        |                          |              |                     |        |
|               |                  | POSITIVE BARRIER |                |     | 35.536 CO721  | HICKORY RIDGE RD         |              |                     |        |
|               |                  | UNPROTECTED      |                |     | 35.720        |                          |              |                     |        |
|               |                  |                  |                |     | 35.720 CO 12  | CHANEY RD                |              |                     |        |
|               |                  |                  |                |     | 35.720        | CROSSOVER                |              |                     |        |
|               |                  | POSITIVE BARRIER |                |     | 35.754        |                          |              |                     |        |
|               |                  | UNPROTECTED      |                |     | 35.922 CO451  | DRURY LA                 |              |                     |        |
|               |                  |                  |                |     | 35.961        |                          |              |                     |        |

\*A,B = UNIMPROVED; C = GRADED & DRAINED; D,E = SOIL, GRAVEL, STONE; F,G = LOW TYPE BITUMINOUS  
H,I = HIGH TYPE BITUMINOUS; J = CONCRETE; K = BRICK; L = BLOCK

STATE HIGHWAY LOCATION REFERENCE

COUNTY: CALVERT  
DISTRICT: 5  
DATE: 12/31/08

**ROUTE NUMBER: MD 4 CONTINUED**

INVENTORY DIRECTION: NORTH

ROUTE NAME: SOUTHERN MD BLVD

| STATE SYSTEM  | FUNCTIONAL CLASS | MEDIAN TYPE | ACCESS CONTROL | NHS | MILEPOINT     | MILEPOINT DESCRIPTION          | MARKED LANES | SURFACE WIDTH/TYPE* | AADT   |
|---------------|------------------|-------------|----------------|-----|---------------|--------------------------------|--------------|---------------------|--------|
| STATE PRIMARY | R RUR OPA        | UNPROTECTED | NONE           | NHS | 35.961        | CROSSOVER                      | 4            | 48I                 | 34,480 |
|               |                  |             |                |     | 36.112 RP 4-4 | RAMP 4 FR MD 4 NB TO MD 260 EB |              |                     |        |
|               |                  |             |                |     | 36.234        | STRUC #4030                    |              |                     |        |
|               |                  |             |                |     | 36.234 RP 4-5 | RAMP 5 FR MD 4 SB TO MD 260 EB |              |                     |        |
|               |                  |             |                |     | 36.297        |                                |              |                     | 45,740 |
|               |                  |             |                |     | 36.297 RP 4-2 | RAMP 2 FR MD 260 WB TO MD 4 NB |              |                     |        |
|               |                  |             |                |     | 36.430        | STRUC #4017 LYONS CREEK        |              |                     |        |
|               |                  |             |                |     | 36.430        | ANNE ARUNDEL CO/L              |              |                     |        |

**ROUTE NUMBER: MD 231**

INVENTORY DIRECTION: EAST

ROUTE NAME: HALLOWING POINT RD

| STATE SYSTEM    | FUNCTIONAL CLASS | MEDIAN TYPE  | ACCESS CONTROL | NHS | MILEPOINT     | MILEPOINT DESCRIPTION      | MARKED LANES | SURFACE WIDTH/TYPE* | AADT   |
|-----------------|------------------|--------------|----------------|-----|---------------|----------------------------|--------------|---------------------|--------|
| STATE SECONDARY | R RUR OPA        | NONE (UNDIV) | NONE           | NHS | 00.000        |                            | 2            | 24J                 | 11,700 |
|                 |                  |              |                |     | 00.000        | CHARLES CO/L               |              |                     |        |
|                 |                  |              |                |     | 00.000        | STRUC #4008 PATUXENT RIVER |              |                     |        |
|                 |                  |              |                |     | 00.320        |                            | 2            | 22I                 |        |
|                 |                  |              |                |     | 00.320        | END BRIDGE                 |              |                     |        |
|                 |                  |              |                |     | 00.410 MD752  | NO NAME                    |              |                     |        |
|                 |                  |              |                |     | 00.684        | SPEED LIMIT 50 MPH         |              |                     |        |
|                 |                  |              |                |     | 00.700 CO813  | SEA GULL BEACH RD          |              |                     |        |
|                 |                  |              |                |     | 01.230 OP 85  | NO NAME                    |              |                     |        |
|                 |                  |              |                |     | 01.530 CO378  | SKIPJACK RD                |              |                     |        |
|                 |                  |              |                |     | 01.530 CO 54  | SIXES RD                   |              |                     |        |
|                 |                  |              |                |     | 01.780 CO1110 | JIBSAIL DR                 |              |                     |        |
|                 |                  |              |                |     | 02.700        |                            |              |                     | 15,723 |
|                 |                  |              |                |     | 02.700 MD508  | ADELINA RD                 |              |                     |        |
|                 |                  |              |                |     | 02.730        | SPUR FR MD 508             |              |                     |        |
|                 |                  |              |                |     | 02.840        | SPEED LIMIT 50 MPH         |              |                     |        |
|                 |                  |              |                |     | 02.850 CO1062 | SPRINGHILL CT              |              |                     |        |
|                 |                  |              |                |     | 03.020 CO1168 | THUNDER HILL DR            |              |                     |        |
|                 |                  |              |                |     | 03.500 OP750  | CALVERT FAIR RD            |              |                     |        |
|                 |                  |              |                |     | 03.730 CO 47  | BARSTOW RD                 |              |                     |        |
|                 |                  |              |                |     | 03.730 CO 48  | GERMAN CHAPEL RD           |              |                     |        |

\*A,B = UNIMPROVED; C = GRADED & DRAINED; D,E = SOIL, GRAVEL, STONE; F,G = LOW TYPE BITUMINOUS  
H,I = HIGH TYPE BITUMINOUS; J = CONCRETE; K = BRICK; L = BLOCK

STATE HIGHWAY LOCATION REFERENCE

COUNTY: CALVERT  
DISTRICT: 5  
DATE: 12/31/08

ROUTE NUMBER: MD 231 CONTINUED

INVENTORY DIRECTION: EAST

ROUTE NAME: HALLOWING POINT RD

| STATE SYSTEM    | FUNCTIONAL CLASS | MEDIAN TYPE  | ACCESS CONTROL | NHS     | MILEPOINT     | MILEPOINT DESCRIPTION              | MARKED LANES | SURFACE WIDTH/TYPE* | AADT   |
|-----------------|------------------|--------------|----------------|---------|---------------|------------------------------------|--------------|---------------------|--------|
| STATE SECONDARY | R RUR OPA        | NONE (UNDIV) | NONE           | NHS     | 03.880        | HIDDEN SPRING TRAIL                | 2            | 22I                 | 15,723 |
|                 |                  |              |                |         | 04.077        | BARSTOW POST OFFICE                |              |                     |        |
|                 |                  |              |                |         | 04.170 CO137  | STAFFORD RD                        |              |                     |        |
|                 |                  |              |                |         | 04.350        | SPUR TO WILLIAMS RD                |              |                     |        |
|                 |                  |              |                |         | 04.363 CO207  | J.W. WILLIAMS RD                   |              |                     |        |
|                 |                  |              |                |         | 04.363        | TRAFFIC SIGNAL                     |              |                     |        |
|                 |                  |              |                |         | 04.800 CO772  | OLD TIME DR                        |              |                     |        |
|                 |                  |              |                |         | 04.870 CO744  | HELENA DR                          |              |                     |        |
|                 |                  |              |                |         | 04.870 CO1758 | YARDLEY DR                         |              |                     |        |
|                 |                  |              |                |         | 04.886        | YARDELY DR                         |              |                     |        |
|                 |                  |              |                |         | 05.000 CO634  | TATE RD                            |              |                     |        |
|                 |                  |              |                |         | 05.020 CO217  | MASON RD                           |              |                     |        |
|                 |                  |              |                |         | 05.065        | SPEED LIMIT 40 MPH                 |              |                     |        |
|                 |                  |              |                |         | 05.171        | SIGN: PRINCE FREDERICK TOWN CENTER |              |                     |        |
|                 |                  |              |                |         | 05.278        | NO NAME                            |              |                     |        |
|                 |                  |              |                |         | 05.320        |                                    | 2            | 24I                 |        |
|                 |                  |              |                |         | 05.380 CO1040 | PRINCE FREDERICK BLVD              |              |                     |        |
|                 |                  |              |                |         | 05.386        | SPEED LIMIT 30 MPH                 |              |                     |        |
|                 |                  |              |                |         | 05.490        |                                    | 2            | 36I                 |        |
|                 |                  |              |                |         | 05.540        |                                    | 2            | 24I                 |        |
|                 |                  |              |                |         | 05.540        | SPUR FR MD 2                       |              |                     |        |
|                 |                  |              |                |         | 05.540        | SPUR TO MD 2                       |              |                     |        |
|                 | RUR MINOR COLL   | CURBED       |                | NOT NHS | 05.560        |                                    |              |                     |        |
| NAME: CHURCH ST |                  |              |                |         | 05.560 MD 2   | SOLOMONS ISLAND RD                 |              |                     |        |
|                 |                  |              |                |         | 05.560        | TRAFFIC SIGNAL                     |              |                     |        |
|                 |                  |              |                |         | 05.590        | SPUR TO MD 2                       |              |                     |        |
|                 |                  |              |                |         | 05.590        | SPUR FR MD 2                       |              |                     |        |
|                 |                  | NONE (UNDIV) |                |         | 05.600        |                                    | 2            | 36I                 |        |
|                 |                  |              |                |         | 05.670 CO1038 | HERITAGE BLVD                      |              |                     |        |
|                 |                  |              |                |         | 05.710        |                                    | 2            | 24I                 |        |
|                 |                  |              |                |         | 05.720 OP751  | GRAY INN CT                        |              |                     |        |
|                 |                  |              |                |         | 05.750        |                                    | 2            | 23I                 |        |
|                 |                  |              |                |         | 05.870 MD765A | MAIN ST                            |              |                     |        |
|                 |                  |              |                |         | 05.870        | STOP SIGN                          |              |                     |        |

\*A,B = UNIMPROVED; C = GRADED & DRAINED; D,E = SOIL, GRAVEL, STONE; F,G = LOW TYPE BITUMINOUS  
H,I = HIGH TYPE BITUMINOUS; J = CONCRETE; K = BRICK; L = BLOCK

STATE HIGHWAY LOCATION REFERENCE

COUNTY: CALVERT  
DISTRICT: 5  
DATE: 12/31/08

ROUTE NUMBER: MD 260  
INVENTORY DIRECTION: EAST  
ROUTE NAME: CHESAPEAKE BEACH RD

| STATE SYSTEM    | FUNCTIONAL CLASS | MEDIAN TYPE  | ACCESS CONTROL | NHS     | MILEPOINT      | MILEPOINT DESCRIPTION                    | MARKED LANES | SURFACE WIDTH/TYPE* | AADT   |
|-----------------|------------------|--------------|----------------|---------|----------------|--|--------------|---------------------|--------|
| STATE SECONDARY | R RUR MINOR ART  | NONE (UNDIV) | NONE           | NOT NHS | 00.000         |  | 2            | 24I                 | 14,580 |
|                 |                  |              |                |         | 00.000 RP 4- 5 | RAMP 5 FR MD 4 SB TO MD 260 EB           |              |                     |        |
|                 |                  |              |                |         | 00.000 RP 4- 2 | RAMP 2 FR MD 260 WB TO MD 4 NB           |              |                     |        |
|                 |                  |              |                |         | 00.000 RP 4- 4 | RAMP 4 FR MD 4 NB TO MD 260 EB           |              |                     |        |
|                 |                  | PAINTED      |                |         | 00.087         |  |              |                     |        |
|                 |                  | NONE (UNDIV) |                |         | 00.143         |  |              |                     |        |
|                 |                  |              |                |         | 00.199         | SPEED LIMIT 50 MPH                       |              |                     |        |
|                 |                  |              |                |         | 00.410 CO1100  | PERRYWOOD LA                             |              |                     |        |
|                 |                  |              |                |         | 00.540 CO619   | SHIELDS DR                               |              |                     |        |
|                 |                  |              |                |         | 00.795 CO469   | UNCLE CHARLIES SPUR                      |              |                     |        |
|                 |                  | PAINTED      |                |         | 01.124         |  |              |                     |        |
|                 |                  | NONE (UNDIV) |                |         | 01.218         |  |              |                     |        |
|                 | URB OPA          |              |                |         | 01.249         |  |              |                     |        |
|                 |                  |              |                |         | 01.249 CO 3    | BRICKHOUSE RD                            |              |                     |        |
|                 |                  |              |                |         | 01.249 CO249   | JEWELL RD                                |              |                     |        |
|                 |                  | PAINTED      |                |         | 01.276         |  |              |                     |        |
|                 |                  | NONE (UNDIV) |                |         | 01.357         |  |              |                     |        |
|                 |                  |              |                |         | 01.709         | DRAINAGE STRUC #4007X0 BR OF HALL CREEK  |              |                     |        |
|                 |                  |              |                |         | 01.801 CO399   | JOURNEY DR                               |              |                     |        |
|                 |                  |              |                |         | 01.850 CO338   | CEDAR RUN LA                             |              |                     |        |
|                 |                  |              |                |         | 01.887         | SPEED LIMIT 50 MPH                       |              |                     |        |
|                 |                  |              |                |         | 01.937 CO556   | CRESTWOOD DR                             |              |                     |        |
|                 |                  |              |                |         | 02.022 CO696   | CHEWS BRANCH RD                          |              |                     |        |
|                 |                  |              |                |         | 02.083         | DRAINAGE STRUC #04006X0 BR OF HALL CREEK |              |                     |        |
|                 |                  |              |                |         | 02.309 CO216   | CORNWALL RD                              |              |                     |        |
|                 |                  |              |                |         | 02.518 MD260   | CHESAPEAKE BEACH RD (AHEAD)              |              |                     |        |
|                 |                  |              |                |         | 02.518         | ANNE ARUNDEL CO/L                        |              |                     |        |
|                 |                  |              |                |         | 02.518         | BEG X-REF W/ MD 260 (AA CO)              |              |                     |        |
|                 |                  |              |                |         | 03.898         |  | 4            | 48I                 |        |
|                 |                  |              |                |         | 03.898         | ANNE ARUNDEL CO/L                        |              |                     |        |
|                 |                  |              |                |         | 03.898 MD260   | CHESAPEAKE BEACH RD (BACK)               |              |                     |        |
|                 |                  |              |                |         | 03.898         | END X-REF W/ MD 260 (AA CO)              |              |                     |        |
|                 |                  |              |                |         | 03.905         | SPUR FR MD 2                             |              |                     |        |
|                 |                  |              |                |         | 03.905         | SPUR TO MD 2                             |              |                     |        |

\*A,B = UNIMPROVED; C = GRADED & DRAINED; D,E = SOIL,GRAVEL,STONE; F,G = LOW TYPE BITUMINOUS  
H,I = HIGH TYPE BITUMINOUS; J = CONCRETE; K= BRICK; L = BLOCK

STATE HIGHWAY LOCATION REFERENCE

COUNTY: CALVERT  
DISTRICT: 5  
DATE: 12/31/08

ROUTE NUMBER: MD 260 CONTINUED

INVENTORY DIRECTION: EAST

ROUTE NAME: CHESAPEAKE BEACH RD

| STATE SYSTEM    | FUNCTIONAL CLASS | MEDIAN TYPE  | ACCESS CONTROL | NHS     | MILEPOINT       | MILEPOINT DESCRIPTION                 | MARKED LANES | SURFACE WIDTH/TYPE* | AADT   |
|-----------------|------------------|--------------|----------------|---------|-----------------|---------------------------------------|--------------|---------------------|--------|
| STATE SECONDARY | R URB OPA        | NONE (UNDIV) | NONE           | NOT NHS | 03.935          | TRAFFIC SIGNAL                        | 4            | 48I                 | 14,580 |
|                 |                  |              |                |         | 03.935 MD 2     | SOLOMONS ISLAND RD                    |              |                     |        |
|                 |                  |              |                |         | 03.970          | SPUR TO MD 2                          |              |                     |        |
|                 |                  |              |                |         | 03.994          |                                       | 3            | 48I                 |        |
|                 |                  |              |                |         | 03.994          | SPUR FR MD 2                          |              |                     |        |
|                 |                  |              |                |         | 04.021          |                                       | 2            | 48I                 |        |
|                 |                  |              |                |         | 04.037          | SPEED LIMIT 40 MPH                    |              |                     |        |
|                 |                  |              |                |         | 04.120          |                                       | 2            | 24I                 |        |
|                 |                  |              |                |         | 04.188          | SPUR FR MD 778                        |              |                     |        |
|                 |                  |              |                |         | 04.188          | SPUR TO MD 778                        |              |                     |        |
|                 |                  |              |                |         | 04.195 MD778    | OLD SOLOMONS ISLAND RD                |              |                     |        |
|                 |                  |              |                |         | 04.204          | SPUR FR MD 778                        |              |                     |        |
|                 |                  |              |                |         | 04.204          | SPUR TO MD 778                        |              |                     |        |
|                 |                  |              |                |         | 04.352 CO202    | THOMAS AVE                            |              |                     |        |
|                 |                  |              |                |         | 04.506          | SPEED LIMIT 50 MPH                    |              |                     |        |
|                 |                  |              |                |         | 04.570          | STRUC #4009 HALL CREEK                |              |                     |        |
|                 |                  |              |                |         | 04.735 OP607    | NO NAME                               |              |                     |        |
|                 |                  |              |                |         | 04.925 CO608    | NANA RUSSELL RD                       |              |                     |        |
|                 |                  |              |                |         | 05.147 CO888    | WOODLAND WAY NORTH                    |              |                     |        |
|                 |                  |              |                |         | 05.147 CO709    | WOODLAND WAY                          |              |                     |        |
|                 |                  |              |                |         | 05.488          |                                       | 1            | 12I                 |        |
|                 |                  |              |                |         | 05.488 MD260    | MD 260 OUT OF SIGHT LANE              |              |                     |        |
|                 |                  |              |                |         | 05.566          |                                       | 1            | 24I                 |        |
|                 |                  |              |                |         | 05.568 RP260- 7 | RAMP 7 FR MD 260 (OUT SITE) TO MD 260 |              |                     |        |
|                 |                  |              |                |         | 05.574 RP260- 8 | RAMP 8 FR MD 260 TO MT HARMONY RD     |              |                     |        |
|                 |                  |              |                |         | 05.576          |                                       | 1            | 12I                 |        |
|                 |                  |              |                |         | 05.644          | STRUC #4022                           |              |                     |        |
|                 |                  |              |                |         | 05.644 MD260D   | MT HARMONY RD                         |              |                     |        |
|                 |                  |              |                |         | 05.705          |                                       | 1            | 24I                 |        |
|                 |                  |              |                |         | 05.768          |                                       | 1            | 12I                 |        |
|                 |                  | UNPROTECTED  |                |         | 05.850          |                                       | 3            | 40I                 | 13,160 |
|                 |                  |              |                |         | 05.850 MD260    | MD 260 OUT OF SIGHT LANE              |              |                     |        |
|                 |                  |              |                |         | 05.850 MD260D   | MT HARMONY RD                         |              |                     |        |
|                 |                  |              |                |         | 05.942          |                                       | 4            | 48I                 |        |
|                 |                  |              |                |         | 05.964 CO474    | PARIS PINES CT                        |              |                     |        |

\*A,B = UNIMPROVED; C = GRADED & DRAINED; D,E = SOIL, GRAVEL, STONE; F,G = LOW TYPE BITUMINOUS  
H,I = HIGH TYPE BITUMINOUS; J = CONCRETE; K = BRICK; L = BLOCK

STATE HIGHWAY LOCATION REFERENCE

COUNTY: CALVERT  
DISTRICT: 5  
DATE: 12/31/08

ROUTE NUMBER: MD 260 CONTINUED

INVENTORY DIRECTION: EAST

ROUTE NAME: CHESAPEAKE BEACH RD

| STATE SYSTEM    | FUNCTIONAL CLASS | MEDIAN TYPE        | ACCESS CONTROL | NHS     | MILEPOINT     | MILEPOINT DESCRIPTION         | MARKED LANES | SURFACE WIDTH/TYPE* | AADT   |
|-----------------|------------------|--------------------|----------------|---------|---------------|-------------------------------|--------------|---------------------|--------|
| STATE SECONDARY | R URB OPA        | UNPROTECTED        | NONE           | NOT NHS | 06.026 CO777  | PARIS ESTATES CT              | 4            | 48I                 | 13,160 |
|                 |                  |                    |                |         | 06.200        | CROSSOVER                     |              |                     |        |
|                 |                  |                    |                |         | 06.200 CO377  | HORACE WARD RD                |              |                     |        |
|                 |                  |                    |                |         | 06.200 CO 16  | BOYDS TURN RD                 |              |                     |        |
|                 |                  | POSITIVE BARRIER   |                |         | 06.250        |                               | 4            | 46I                 |        |
|                 |                  |                    |                |         | 06.557 CO698  | RYMER WAY                     |              |                     |        |
|                 |                  |                    |                |         | 06.722        | CROSSOVER                     |              |                     |        |
|                 |                  |                    |                |         | 06.722 CO377  | HORACE WARD RD                |              |                     |        |
|                 |                  |                    |                |         | 06.722 CO251  | WARDS CHAPEL RD               |              |                     |        |
|                 |                  |                    |                |         | 06.750        | SPEED LIMIT 30 MPH            |              |                     |        |
|                 |                  |                    |                |         | 07.165        | CROSSOVER                     |              |                     |        |
|                 |                  |                    |                |         | 07.165 CO585  | LIMERICK LA                   |              |                     |        |
|                 |                  |                    |                |         | 07.165 MU156  | HARRISON BLVD                 |              |                     |        |
|                 |                  |                    |                |         | 07.225        | DRAINAGE STRUC #04008X3       |              |                     |        |
|                 |                  | UNPROTECTED        |                |         | 07.499        |                               |              |                     |        |
|                 | U                |                    |                |         | 07.545 MU 45  | COX RD                        |              |                     |        |
|                 |                  |                    |                |         | 07.545 CO 99  | ST ANDREWS DR                 |              |                     |        |
|                 |                  |                    |                |         | 07.545        | CROSSOVER                     |              |                     |        |
|                 |                  |                    |                |         | 07.560        | IN CORP LMTS CHESAPEAKE BEACH |              |                     |        |
|                 |                  |                    |                |         | 07.605        |                               | 4            | 48I                 |        |
|                 |                  |                    |                |         | 07.851 MU160  | LEGION RD                     |              |                     |        |
|                 |                  |                    |                |         | 07.894        |                               | 3            | 39I                 |        |
|                 |                  |                    |                |         | 07.894        | CROSSOVER                     |              |                     |        |
|                 |                  |                    |                |         | 07.894 MU210  | WESLEY STINNETT DR            |              |                     |        |
|                 |                  | PAINTED            |                |         | 08.004        |                               | 2            | 30I                 |        |
|                 |                  | NONE (UNDIV)       |                |         | 08.043        |                               | 2            | 24I                 |        |
|                 |                  |                    |                |         | 08.043        | SPEED LIMIT 30 MPH            |              |                     |        |
|                 |                  |                    |                |         | 08.085 MU 45  | COX RD                        |              |                     |        |
|                 |                  |                    |                |         | 08.085 MU135  | G ST #2                       |              |                     |        |
|                 |                  | CURBED             |                |         | 08.114        |                               |              |                     |        |
|                 |                  | CENTER TLA (UNDIV) |                |         | 08.144        |                               |              |                     |        |
|                 |                  |                    |                |         | 08.154 MU8040 | ALLEY #4                      |              |                     |        |
|                 |                  |                    |                |         | 08.177 MU105  | F ST #2                       |              |                     |        |
|                 |                  |                    |                |         | 08.189 MU110  | F ST #3                       |              |                     |        |
|                 |                  |                    |                |         | 08.228 MU120  | ELM LA                        |              |                     |        |

\*A,B = UNIMPROVED; C = GRADED & DRAINED; D,E = SOIL,GRAVEL,STONE; F,G = LOW TYPE BITUMINOUS  
H,I = HIGH TYPE BITUMINOUS; J = CONCRETE; K= BRICK; L = BLOCK



STATE HIGHWAY LOCATION REFERENCE

COUNTY: CALVERT  
DISTRICT: 5  
DATE: 12/31/08

**ROUTE NUMBER: MD 260 CONTINUED**

INVENTORY DIRECTION: EAST

ROUTE NAME: CHESAPEAKE BEACH RD

| STATE SYSTEM    | FUNCTIONAL CLASS | MEDIAN TYPE  | ACCESS CONTROL | NHS     | MILEPOINT     | MILEPOINT DESCRIPTION | MARKED LANES | SURFACE WIDTH/TYPE* | AADT   |
|-----------------|------------------|--|----------------|---------|---------------|-----------------------|--------------|---------------------|--------|
| STATE SECONDARY | U URB OPA        | CENTER TLA (UNDIV)<br>CURBED<br>CENTER TLA (UNDIV) | NONE           | NOT NHS | 08.278 MU 75  | E ST #2               | 2            | 24I                 | 13,160 |
|                 |                  | NONE (UNDIV)                                       |                |         | 08.302        |                       |              |                     |        |
|                 |                  |  |                |         | 08.334        |                       |              |                     |        |
|                 |                  |  |                |         | 08.368 MU 40  | D ST #2               |              |                     |        |
|                 |                  |  |                |         | 08.400        |                       |              |                     |        |
|                 |                  |  |                |         | 08.434 MU9030 | ALLEY C               |              |                     |        |
|                 |                  |  |                |         | 08.511        | TRAFFIC SIGNAL        |              |                     |        |
|                 |                  |  |                |         | 08.511 MD261  | BAYSIDE RD            |              |                     |        |

**ROUTE NUMBER: MD 260D**

INVENTORY DIRECTION: EAST

ROUTE NAME: MT HARMONY RD

| STATE SYSTEM    | FUNCTIONAL CLASS | MEDIAN TYPE  | ACCESS CONTROL | NHS     | MILEPOINT       | MILEPOINT DESCRIPTION                   | MARKED LANES | SURFACE WIDTH/TYPE* | AADT  |
|-----------------|------------------|--------------|----------------|---------|-----------------|---|--------------|---------------------|-------|
| STATE SECONDARY | R URB COLL       | NONE (UNDIV) | NONE           | NOT NHS | 00.000          |   | 2            | 22I                 | 7,980 |
|                 |                  |              |                |         | 00.000 CO133    | MT HARMONY RD (BACK)                    |              |                     |       |
|                 |                  |              |                |         | 00.000 RP260- 8 | RAMP 8 FR MD 260 TO MT HARMONY RD       |              |                     |       |
|                 |                  |              |                |         | 00.020 RP260- 5 | RAMP 5 FR RAMP 8 (FR MD 260) TO MD 260D |              |                     |       |
|                 |                  |              |                |         | 00.050 CO173    | STEVENS RD                              |              |                     |       |
|                 |                  |              |                |         | 00.070 MD260    | CHESAPEAKE BEACH RD                     |              |                     |       |
|                 |                  |              |                |         | 00.070          | STRUC #4022                             |              |                     |       |
|                 |                  |              |                |         | 00.080 RP260- 3 | RAMP 3 FR MD 260D TO MD 260 (OUT SITE)  |              |                     |       |
|                 |                  |              |                |         | 00.093          | SPEED LIMIT 40 MPH                      |              |                     |       |
|                 |                  |              |                |         | 00.150          |   | 2            | 24I                 |       |
|                 |                  |              |                |         | 00.150 RP260- 3 | RAMP 3 FR MD 260D TO MD 260 (OUT SITE)  |              |                     |       |
|                 |                  |              |                |         | 00.210          |   | 1            | 12I                 |       |
|                 |                  |              |                |         | 00.210 CO308    | LAFAYETTE DR                            |              |                     |       |
|                 |                  |              |                |         | 00.229 MD260    | CHESAPEAKE BEACH RD                     |              |                     |       |

**ROUTE NUMBER: MD 261**

INVENTORY DIRECTION: NORTH

ROUTE NAME: WILLOWS RD

| STATE SYSTEM | FUNCTIONAL CLASS | MEDIAN TYPE | ACCESS CONTROL | NHS | MILEPOINT | MILEPOINT DESCRIPTION | MARKED LANES | SURFACE WIDTH/TYPE* | AADT |
|--------------|------------------|-------------|----------------|-----|-----------|-----------------------|--------------|---------------------|------|
|--------------|------------------|-------------|----------------|-----|-----------|-----------------------|--------------|---------------------|------|

\*A,B = UNIMPROVED; C = GRADED & DRAINED; D,E = SOIL, GRAVEL, STONE; F,G = LOW TYPE BITUMINOUS  
H,I = HIGH TYPE BITUMINOUS; J = CONCRETE; K = BRICK; L = BLOCK

STATE HIGHWAY LOCATION REFERENCE

COUNTY: CALVERT  
DISTRICT: 5  
DATE: 12/31/08

ROUTE NUMBER: MD 261 CONTINUED

INVENTORY DIRECTION: NORTH

ROUTE NAME: WILLOWS RD

| STATE SYSTEM     | FUNCTIONAL CLASS | MEDIAN TYPE  | ACCESS CONTROL | NHS     | MILEPOINT     | MILEPOINT DESCRIPTION              | MARKED LANES | SURFACE WIDTH/TYPE* | AADT   |
|------------------|------------------|--------------|----------------|---------|---------------|------------------------------------|--------------|---------------------|--------|
| STATE SECONDARY  | R RUR MAJ COLL   | NONE (UNDIV) | NONE           | NOT NHS | 00.000        |                                    | 2            | 24I                 | 6,491  |
|                  |                  |              |                |         | 00.000 MD263  | PLUM POINT RD                      |              |                     |        |
|                  |                  |              |                |         | 00.060        | SPEED LIMIT 40 MPH                 |              |                     |        |
|                  |                  |              |                |         | 00.430 CO1242 | QUAIL DR                           |              |                     |        |
|                  |                  |              |                |         | 00.650 CO 28  | POND WOODS RD                      |              |                     |        |
|                  |                  |              |                |         | 00.650 CO614  | POND WOODS DR                      |              |                     |        |
|                  |                  |              |                |         | 00.860 CO615  | BRISTOL DR                         |              |                     |        |
|                  |                  |              |                |         | 01.150 CO408  | WILLIE LA                          |              |                     |        |
|                  |                  |              |                |         | 01.220        |                                    |              |                     | 13,991 |
|                  |                  |              |                |         | 01.220 MD764  | BREEZY POINT RD                    |              |                     |        |
|                  |                  |              |                |         | 01.430 CO113  | WILLOWS RD                         |              |                     |        |
|                  |                  |              |                |         | 01.460 CO 26  | CHRISTIANA PARRAN RD               |              |                     |        |
|                  |                  |              |                |         | 02.040 CO1109 | CAMP ROOSEVELT DR                  |              |                     |        |
|                  |                  |              |                |         | 02.820 OP 14  | BEACH DR                           |              |                     |        |
|                  |                  |              |                |         | 03.017 OP 11  | LOCUST GROVE RD                    |              |                     |        |
|                  | URB MINOR ART    |              |                |         | 03.137        |                                    |              |                     |        |
|                  |                  |              |                |         | 03.137        | FUNC CLASS CHG AT US GOVT RES BDRY |              |                     |        |
|                  |                  |              |                |         | 03.411        | NAVAL RESEARCH LABORATORY          |              |                     |        |
|                  |                  |              |                |         | 03.411        | NAVAL RESEARCH LABORATORY          |              |                     |        |
|                  |                  |              |                |         | 03.615 GV 1   | US GOVT RD                         |              |                     |        |
|                  |                  |              |                |         | 03.911 CO 27  | SUMMER CITY BLVD                   |              |                     |        |
|                  |                  |              |                |         | 04.020 OP 10  | NO NAME                            |              |                     |        |
|                  |                  |              |                |         | 04.105 CO236  | CHESAPEAKE AVE                     |              |                     |        |
| NAME: BAYSIDE RD | U                |              |                |         | 04.160        | IN CORP LMTS CHESAPEAKE BEACH      |              |                     |        |
|                  |                  | PAINTED      |                |         | 04.790        |                                    |              |                     |        |
|                  |                  |              |                |         | 04.790        | CHESAPEAKE VILLAGE BLVD            |              |                     |        |
|                  |                  | NONE (UNDIV) |                |         | 04.860        |                                    | 2            | 30I                 |        |
|                  |                  |              |                |         | 04.867 OP831  | 8TH ST                             |              |                     |        |
|                  |                  |              |                |         | 04.874        |                                    | 2            | 24I                 |        |
|                  |                  |              |                |         | 04.970        | SPEED LIMIT 30 MPH                 |              |                     |        |
|                  |                  |              |                |         | 05.144 MU9630 | 13TH ST                            |              |                     |        |
|                  |                  |              |                |         | 05.200 MU180  | OLD BAYSIDE RD                     |              |                     |        |
|                  |                  |              |                |         | 05.200 CO252  | OLD BAYSIDE RD                     |              |                     |        |
|                  |                  |              |                |         | 05.254 MU9645 | 14TH ST #2                         |              |                     |        |
|                  |                  |              |                |         | 05.309 MU9655 | 15TH ST #2                         |              |                     |        |

\*A,B = UNIMPROVED; C = GRADED & DRAINED; D,E = SOIL, GRAVEL, STONE; F,G = LOW TYPE BITUMINOUS  
H,I = HIGH TYPE BITUMINOUS; J = CONCRETE; K = BRICK; L = BLOCK

STATE HIGHWAY LOCATION REFERENCE

COUNTY: CALVERT  
DISTRICT: 5  
DATE: 12/31/08

ROUTE NUMBER: MD 261 CONTINUED  
INVENTORY DIRECTION: NORTH  
ROUTE NAME: BAYSIDE RD

| STATE SYSTEM    | FUNCTIONAL CLASS | MEDIAN TYPE        | ACCESS CONTROL | NHS     | MILEPOINT     | MILEPOINT DESCRIPTION     | MARKED LANES | SURFACE WIDTH/TYPE* | AADT   |
|-----------------|------------------|--------------------|----------------|---------|---------------|---------------------------|--------------|---------------------|--------|
| STATE SECONDARY | U URB MINOR ART  | NONE (UNDIV)       | NONE           | NOT NHS | 05.364 MU9665 | 16TH ST #2                | 2            | 24I                 | 13,991 |
|                 |                  |                    |                |         | 05.417 MU9670 | 17TH ST                   |              |                     |        |
|                 |                  |                    |                |         | 05.528 MU9690 | 19TH ST                   |              |                     |        |
|                 |                  |                    |                |         | 05.665 MU9695 | MEARS AVE                 |              |                     |        |
|                 |                  |                    |                |         | 05.665 MU9700 | HARBOR RD                 |              |                     |        |
|                 |                  |                    |                |         | 05.665        | TRAFFIC SIGNAL            |              |                     |        |
|                 |                  |                    |                |         | 05.665        | CROSSOVER                 |              |                     |        |
|                 |                  |                    |                |         | 05.742        | STRUC #4011 FISHING CREEK |              |                     |        |
|                 |                  | CENTER TLA (UNDIV) |                |         | 05.795        |                           |              |                     |        |
|                 |                  |                    |                |         | 05.833 MU140  | GORDON STINNETT AVE       |              |                     |        |
|                 |                  |                    |                |         | 05.918        | WINDWARD KEY DR           |              |                     |        |
|                 |                  | NONE (UNDIV)       |                |         | 05.983        |                           |              |                     |        |
|                 |                  |                    |                |         | 05.983 MU9710 | 26TH ST                   |              |                     |        |
|                 |                  |                    |                |         | 06.008 MU9040 | ALLEY D                   |              |                     |        |
|                 |                  |                    |                |         | 06.037        |                           |              |                     | 8,431  |
|                 |                  |                    |                |         | 06.037 MD260  | CHESAPEAKE BEACH RD       |              |                     |        |
|                 |                  |                    |                |         | 06.037        | TRAFFIC SIGNAL            |              |                     |        |
|                 |                  |                    |                |         | 06.069        |                           | 2            | 30I                 |        |
|                 |                  |                    |                |         | 06.108 MU9720 | 27TH ST #1                |              |                     |        |
|                 |                  |                    |                |         | 06.114 MU9725 | 27TH ST #2                |              |                     |        |
|                 |                  |                    |                |         | 06.149 MU170  | 28TH ST #1                |              |                     |        |
|                 |                  |                    |                |         | 06.162 MU9730 | 28TH ST #2                |              |                     |        |
|                 |                  |                    |                |         | 06.180        |                           | 2            | 24I                 |        |
|                 |                  |                    |                |         | 06.206 MU220  | 29TH ST #1                |              |                     |        |
|                 |                  |                    |                |         | 06.215 MU9740 | 29TH ST #2                |              |                     |        |
|                 |                  |                    |                |         | 06.249 MU235  | 30TH ST                   |              |                     |        |
|                 |                  |                    |                |         | 06.308        | NORTH BEACH V.F.D.        |              |                     |        |
|                 |                  |                    |                |         | 06.355 MU9765 | SEWAGE PLANT RD           |              |                     |        |
|                 |                  |                    |                |         | 06.396        | SEAGATE SQ                |              |                     |        |
|                 |                  |                    |                |         | 06.445 MU240  | 31ST ST                   |              |                     |        |
|                 |                  |                    |                |         | 06.475        |                           | 2            | 28I                 |        |
|                 |                  |                    |                |         | 06.535        |                           | 2            | 38I                 |        |
|                 |                  |                    |                |         | 06.579        |                           | 2            | 22I                 |        |
|                 |                  |                    |                |         | 06.579 MU9010 | 1ST ST                    |              |                     |        |

NAME: CHESAPEAKE AVE

\*A,B = UNIMPROVED; C = GRADED & DRAINED; D,E = SOIL, GRAVEL, STONE; F,G = LOW TYPE BITUMINOUS  
H,I = HIGH TYPE BITUMINOUS; J = CONCRETE; K = BRICK; L = BLOCK

STATE HIGHWAY LOCATION REFERENCE

COUNTY: CALVERT  
DISTRICT: 5  
DATE: 12/31/08

ROUTE NUMBER: MD 261 CONTINUED

INVENTORY DIRECTION: NORTH

ROUTE NAME: CHESAPEAKE AVE

| STATE SYSTEM    | FUNCTIONAL CLASS | MEDIAN TYPE  | ACCESS CONTROL | NHS     | MILEPOINT     | MILEPOINT DESCRIPTION          | MARKED LANES | SURFACE WIDTH/TYPE* | AADT  |
|-----------------|------------------|--------------|----------------|---------|---------------|--------------------------------|--------------|---------------------|-------|
| STATE SECONDARY | U URB MINOR ART  | NONE (UNDIV) | NONE           | NOT NHS | 06.582        | SPEED LIMIT 25 MPH             | 2            | 22I                 | 8,431 |
| MUNICIPAL       |                  |              |                |         | 06.610        |                                |              |                     |       |
|                 |                  |              |                |         | 06.610        | OUT CORP LMTS CHESAPEAKE BEACH |              |                     |       |
|                 |                  |              |                |         | 06.610        | IN CORP LMTS NORTH BEACH       |              |                     |       |
|                 |                  |              |                |         | 06.610        | END STATE MAINTENANCE          |              |                     |       |
|                 |                  |              |                |         | 06.610        | BEGIN MUNICIPAL MAINTENANCE    |              |                     |       |
|                 |                  |              |                |         | 06.650        |                                |              |                     |       |
|                 |                  |              |                |         | 06.650        | SPEED LIMIT 25 MPH             |              |                     |       |
|                 |                  |              |                |         | 06.689 MU9020 | 2ND ST                         |              |                     |       |
|                 |                  |              |                |         | 06.737        | NORTH BEACH TOWN HALL          |              |                     |       |
|                 |                  |              |                |         | 06.793        |                                |              |                     |       |
|                 |                  |              |                |         | 06.793 MU9030 | 3RD ST                         |              |                     |       |
|                 |                  |              |                |         | 06.813        |                                |              |                     |       |
|                 |                  |              |                |         | 06.845        | ROBERT W. CALLIS MEMORIAL PARK |              |                     |       |
|                 |                  |              |                |         | 06.896        |                                |              |                     | 2,850 |
|                 |                  |              |                |         | 06.896 MU9050 | 5TH ST                         |              |                     |       |
|                 |                  |              |                |         | 06.980 MU8010 | ALLEY #1                       |              |                     |       |
|                 |                  |              |                |         | 07.000        |                                |              |                     |       |
| NAME: 7TH ST    |                  |              |                |         | 07.000        | STOP SIGN                      |              |                     |       |
|                 |                  |              |                |         | 07.000 MU 30  | CHESAPEAKE AVE                 |              |                     |       |
|                 |                  |              |                |         | 07.000 MU9070 | 7TH ST                         |              |                     |       |
|                 |                  |              |                |         | 07.019        |                                |              |                     |       |
|                 |                  |              |                |         | 07.063        |                                | 2            | 24I                 |       |
| NAME: BAY AVE   |                  |              |                |         | 07.063 MU 25  | BAY AVE                        |              |                     |       |
|                 |                  |              |                |         | 07.063 MU9075 | 7TH ST                         |              |                     |       |
|                 |                  |              |                |         | 07.063        | STOP SIGN                      |              |                     |       |
|                 |                  |              |                |         | 07.115        |                                |              |                     |       |
|                 |                  |              |                |         | 07.115 MU9080 | 8TH ST                         |              |                     |       |
|                 |                  |              |                |         | 07.167 MU9090 | 9TH ST                         |              |                     |       |
|                 |                  |              |                |         | 07.199        |                                | 2            | 20I                 |       |
|                 |                  |              |                |         | 07.265        |                                |              |                     |       |
|                 |                  |              |                |         | 07.450        | OUT CORP LMTS NORTH BEACH      |              |                     |       |
|                 |                  |              |                |         | 07.450        | ANNE ARUNDEL CO/L              |              |                     |       |
|                 |                  |              |                |         | 07.450        | DRAINAGE STRUC #04023X0        |              |                     |       |

\*A,B = UNIMPROVED; C = GRADED & DRAINED; D,E = SOIL, GRAVEL, STONE; F,G = LOW TYPE BITUMINOUS  
H,I = HIGH TYPE BITUMINOUS; J = CONCRETE; K = BRICK; L = BLOCK

STATE HIGHWAY ADMINISTRATION OF MARYLAND  
HIGHWAY INFORMATION SERVICES DIVISION  
DATA SUPPORT GROUP

STATE HIGHWAY LOCATION REFERENCE

COUNTY: CALVERT  
DISTRICT: 5  
DATE: 12/31/08

ROUTE NUMBER: MD 262  
INVENTORY DIRECTION: EAST  
ROUTE NAME: LOWER MARLBORO RD

| STATE SYSTEM    | FUNCTIONAL CLASS | MEDIAN TYPE  | ACCESS CONTROL | NHS     | MILEPOINT | MILEPOINT DESCRIPTION          | MARKED LANES | SURFACE WIDTH/TYPE* | AADT  |
|-----------------|------------------|--------------|----------------|---------|-----------|--------------------------------|--------------|---------------------|-------|
| STATE SECONDARY | R RUR MINOR COLL | NONE (UNDIV) | NONE           | NOT NHS | 00.000    |                                | 2            | 20I                 | 4,030 |
|                 |                  |              |                |         | 00.000    | CO944 LOWER MARLBORO RD (BACK) |              |                     |       |
|                 |                  |              |                |         | 00.000    | CO650 LOWER MARLBORO LA        |              |                     |       |
|                 |                  |              |                |         | 00.000    | CO 6 CHANEYVILLE RD            |              |                     |       |
|                 |                  |              |                |         | 00.000    | STOP SIGN                      |              |                     |       |
|                 |                  |              |                |         | 00.010    | SPEED LIMIT 35 MPH             |              |                     |       |
|                 |                  |              |                |         | 00.210    | CO125 SCAGGS RD                |              |                     |       |
|                 |                  |              |                |         | 00.310    | SPEED LIMIT 40 MPH             |              |                     |       |
|                 |                  |              |                |         | 00.600    | CO 97 ST JOHNS CHAPEL RD       |              |                     |       |
|                 |                  |              |                |         | 00.900    | CO951 CASEY WAY                |              |                     |       |
|                 |                  |              |                |         | 00.900    | CO1209 CLAIREMONT DR           |              |                     |       |
|                 |                  |              |                |         | 01.230    | CO693 ACADEMY DR               |              |                     |       |
|                 | URB COLL         |              |                |         | 01.740    |                                |              |                     |       |
|                 |                  |              |                |         | 01.740    | CO 8 BRISCOE TURN RD           |              |                     |       |
|                 |                  |              |                |         | 01.740    | CO695 DANT DR                  |              |                     |       |
|                 |                  |              |                |         | 01.960    | CO880 EARL ST                  |              |                     |       |
|                 |                  |              |                |         | 02.159    | DRAINAGE STRUC #04019X0        |              |                     |       |
|                 |                  |              |                |         | 02.170    | STRUC #4014 CHEW CREEK         |              |                     |       |
|                 |                  |              |                |         | 02.210    | CO 9 MILL BRANCH RD            |              |                     |       |
|                 |                  |              |                |         | 02.650    | CO1780 BRIARWOOD DR            |              |                     |       |
|                 |                  |              |                |         | 02.780    | CO911 BREEZY KNOLLS LA         |              |                     |       |
|                 |                  |              |                |         | 03.030    | CO457 JUPITER DR               |              |                     |       |
|                 |                  |              |                |         | 03.370    | CO 10 HUNTINGTOWN RD           |              |                     |       |
|                 |                  |              |                |         | 03.530    | CO715 MARLBORO CT              |              |                     |       |
|                 |                  |              |                |         | 03.560    | CO714 MICHELE CT               |              |                     |       |
|                 |                  |              |                |         | 03.670    | CO1175 CHRISTMAS TREE LA       |              |                     |       |
|                 |                  |              |                |         | 03.684    | CO1273 HOLLOW WAY              |              |                     |       |
|                 |                  |              |                |         | 03.937    | CO867 GREENHILL CT             |              |                     |       |
|                 |                  |              |                |         | 04.195    |                                | 2            | 24I                 |       |
|                 |                  |              |                |         | 04.216    | SPUR FR MD 4                   |              |                     |       |
|                 |                  |              |                |         | 04.260    | MD 4 SOUTHERN MD BLVD          |              |                     |       |
|                 |                  |              |                |         | 04.260    | TRAFFIC SIGNAL                 |              |                     |       |

\*A,B = UNIMPROVED; C = GRADED & DRAINED; D,E = SOIL, GRAVEL, STONE; F,G = LOW TYPE BITUMINOUS  
H,I = HIGH TYPE BITUMINOUS; J = CONCRETE; K = BRICK; L = BLOCK

STATE HIGHWAY LOCATION REFERENCE

COUNTY: CALVERT  
DISTRICT: 5  
DATE: 12/31/08

**ROUTE NUMBER:** MD 262A  
**INVENTORY DIRECTION:** EAST  
**ROUTE NAME:** LOWER MARLBORO RD

| STATE SYSTEM    | FUNCTIONAL CLASS | MEDIAN TYPE  | ACCESS CONTROL | NHS     | MILEPOINT     | MILEPOINT DESCRIPTION | MARKED LANES | SURFACE WIDTH/TYPE* | AADT  |
|-----------------|------------------|--------------|----------------|---------|---------------|-----------------------|--------------|---------------------|-------|
| STATE SECONDARY | R RUR LOCAL      | NONE (UNDIV) | NONE           | NOT NHS | 00.000        |                       | 2            | 20I                 | 4,150 |
|                 |                  |              |                |         | 00.000 MD 4   | SOUTHERN MD BLVD      |              |                     |       |
|                 |                  |              |                |         | 00.000        | STOP SIGN             |              |                     |       |
|                 |                  |              |                |         | 00.148 MD765G | NO NAME               |              |                     |       |
|                 |                  |              |                |         | 00.169        |                       | 2            | 28I                 |       |
|                 |                  |              |                |         | 00.211        | STOP SIGN             |              |                     |       |
|                 |                  |              |                |         | 00.211 MD 2   | SOLOMONS ISLAND RD    |              |                     |       |

**ROUTE NUMBER:** MD 263  
**INVENTORY DIRECTION:** EAST  
**ROUTE NAME:** PLUM POINT RD

| STATE SYSTEM    | FUNCTIONAL CLASS | MEDIAN TYPE  | ACCESS CONTROL | NHS     | MILEPOINT     | MILEPOINT DESCRIPTION     | MARKED LANES | SURFACE WIDTH/TYPE* | AADT  |
|-----------------|------------------|--------------|----------------|---------|---------------|---------------------------|--------------|---------------------|-------|
| STATE SECONDARY | R RUR MAJ COLL   | NONE (UNDIV) | NONE           | NOT NHS | 00.000        |                           | 2            | 24I                 | 7,261 |
|                 |                  |              |                |         | 00.000 MD 2   | SOLOMONS ISLAND RD        |              |                     |       |
|                 |                  |              |                |         | 00.000        | TRAFFIC SIGNAL            |              |                     |       |
|                 |                  |              |                |         | 00.040        | STRUC #4015 HUNTING CREEK |              |                     |       |
|                 |                  |              |                |         | 00.130        | SPEED LIMIT 50 MPH        |              |                     |       |
|                 |                  |              |                |         | 00.390 CO415  | CECIL LA                  |              |                     |       |
|                 |                  |              |                |         | 00.750 CO793  | KIMBERLY LA               |              |                     |       |
|                 |                  |              |                |         | 01.008 CO1231 | WHIPPOORWILL WAY          |              |                     |       |
|                 |                  |              |                |         | 01.640 MD761  | OLD PLUM POINT RD         |              |                     |       |
|                 |                  |              |                |         | 01.810 MD761  | OLD PLUM POINT RD         |              |                     |       |
|                 |                  |              |                |         | 01.880        |                           |              |                     | 5,901 |
|                 |                  |              |                |         | 01.880 CO 33  | COX RD                    |              |                     |       |
|                 |                  |              |                |         | 02.060 CO1063 | LADY ANNES WAY            |              |                     |       |
|                 |                  |              |                |         | 02.250 CO566  | WOODLOW DR                |              |                     |       |
|                 |                  |              |                |         | 02.360 CO 35  | EMMANUEL CHURCH RD        |              |                     |       |
|                 |                  |              |                |         | 02.470 CO388  | SYCAMORE PL               |              |                     |       |
|                 |                  |              |                |         | 02.590 CO1757 | LEKA DR                   |              |                     |       |
|                 |                  |              |                |         | 02.990 CO159  | EVANS RD                  |              |                     |       |
|                 |                  |              |                |         | 03.210        | TWIN OAK LA               |              |                     |       |
|                 |                  |              |                |         | 04.070 CO 34  | STINNETT RD               |              |                     |       |
|                 |                  |              |                |         | 04.070        | SPUR TO MD 263 FR MD 263  |              |                     |       |
|                 | URB COLL         |              |                |         | 04.090        |                           | 2            | 20I                 | 691   |

\*A,B = UNIMPROVED; C = GRADED & DRAINED; D,E = SOIL, GRAVEL, STONE; F,G = LOW TYPE BITUMINOUS  
H,I = HIGH TYPE BITUMINOUS; J = CONCRETE; K = BRICK; L = BLOCK

STATE HIGHWAY LOCATION REFERENCE

COUNTY: CALVERT  
DISTRICT: 5  
DATE: 12/31/08

**ROUTE NUMBER: MD 263 CONTINUED**

INVENTORY DIRECTION: EAST

ROUTE NAME: PLUM POINT RD

| STATE SYSTEM    | FUNCTIONAL CLASS | MEDIAN TYPE  | ACCESS CONTROL | NHS     | MILEPOINT     | MILEPOINT DESCRIPTION        | MARKED LANES | SURFACE WIDTH/TYPE* | AADT |
|-----------------|------------------|--------------|----------------|---------|---------------|------------------------------|--------------|---------------------|------|
| STATE SECONDARY | R URB COLL       | NONE (UNDIV) | NONE           | NOT NHS | 04.090 MD261  | WILLOWS RD                   | 2            | 20I                 | 691  |
|                 |                  |              |                |         | 04.097        | SPUR FR MD 263 TO MD 263     |              |                     |      |
|                 |                  |              |                |         | 04.160        | SPEED LIMIT 40 MPH           |              |                     |      |
|                 |                  |              |                |         | 04.710 CO959  | LORING DR                    |              |                     |      |
|                 |                  |              |                |         | 04.781 CO1112 | STELLA DR                    |              |                     |      |
|                 |                  |              |                |         | 04.874 CO948  | WILDFLOWER LA                |              |                     |      |
|                 |                  |              |                |         | 05.010 CO1187 | HALE CT                      |              |                     |      |
|                 |                  |              |                |         | 05.443 CO 32  | TOBACCO RD                   |              |                     |      |
|                 |                  |              |                |         | 05.603        | STRUC #4016 PLUM POINT CREEK |              |                     |      |
|                 |                  |              |                |         | 05.664 CO 36  | WILSON RD                    |              |                     |      |
|                 | URB LOCAL        |              |                |         | 06.021        |                              |              |                     |      |
|                 |                  |              |                |         | 06.021 CO 96  | RIDGE RD                     |              |                     |      |
|                 |                  |              |                |         | 06.080 OP 37  | NO NAME                      |              |                     |      |
|                 |                  |              |                |         | 06.120 OP 39  | NO NAME                      |              |                     |      |
|                 |                  |              |                |         | 06.170        | ROAD END                     |              |                     |      |

**ROUTE NUMBER: MD 264**

INVENTORY DIRECTION: NORTH

ROUTE NAME: BROOMES ISLAND RD

| STATE SYSTEM    | FUNCTIONAL CLASS | MEDIAN TYPE  | ACCESS CONTROL | NHS     | MILEPOINT     | MILEPOINT DESCRIPTION      | MARKED LANES | SURFACE WIDTH/TYPE* | AADT |
|-----------------|------------------|--------------|----------------|---------|---------------|----------------------------|--------------|---------------------|------|
| STATE SECONDARY | R RUR LOCAL      | NONE (UNDIV) | NONE           | NOT NHS | 00.000        |                            | 2            | 22I                 | 840  |
|                 |                  |              |                |         | 00.000 CO107  | BALLARD ROGERS RD (BACK)   |              |                     |      |
|                 |                  |              |                |         | 00.000 CO260  | OYSTER HOUSE RD            |              |                     |      |
|                 |                  |              |                |         | 00.010        | SPEED LIMIT 35 MPH         |              |                     |      |
|                 |                  |              |                |         | 00.110 OP 93  | SONG BIRD LA               |              |                     |      |
|                 |                  |              |                |         | 00.310 CO 78  | CHURCH RD                  |              |                     |      |
|                 |                  |              |                |         | 00.430 CO976  | ISLAND CREEK LA            |              |                     |      |
|                 |                  |              |                |         | 00.550 CO1082 | ISLAND LANDING CT          |              |                     |      |
|                 | RUR MINOR COLL   |              |                |         | 00.570        |                            | 2            | 24I                 |      |
|                 |                  |              |                |         | 00.570 CO 78  | CHURCH RD                  |              |                     |      |
|                 |                  |              |                |         | 00.590        | BROOMES ISLAND POST OFFICE |              |                     |      |
|                 |                  |              |                |         | 00.602        | SPEED LIMIT 45 MPH         |              |                     |      |
|                 |                  |              |                |         | 00.670 CO142  | NANS COVE RD               |              |                     |      |
|                 |                  |              |                |         | 00.860 CO 85  | WHARF RD                   |              |                     |      |

\*A,B = UNIMPROVED; C = GRADED & DRAINED; D,E = SOIL, GRAVEL, STONE; F,G = LOW TYPE BITUMINOUS  
H,I = HIGH TYPE BITUMINOUS; J = CONCRETE; K = BRICK; L = BLOCK

STATE HIGHWAY LOCATION REFERENCE

COUNTY: CALVERT  
DISTRICT: 5  
DATE: 12/31/08

**ROUTE NUMBER: MD 264 CONTINUED**

INVENTORY DIRECTION: NORTH

ROUTE NAME: BROOMES ISLAND RD

| STATE SYSTEM    | FUNCTIONAL CLASS | MEDIAN TYPE  | ACCESS CONTROL | NHS     | MILEPOINT     | MILEPOINT DESCRIPTION  | MARKED LANES | SURFACE WIDTH/TYPE* | AADT  |
|-----------------|------------------|--------------|----------------|---------|---------------|------------------------|--------------|---------------------|-------|
| STATE SECONDARY | R RUR MINOR COLL | NONE (UNDIV) | NONE           | NOT NHS | 01.780 CO156  | RAMSEY HODGES RD       | 2            | 24I                 | 840   |
|                 |                  |              |                |         | 01.780        | TURKEY FOOT RD         |              |                     |       |
|                 |                  |              |                |         | 02.453 CO 63  | PARKERS WHARF RD       |              |                     |       |
|                 | RUR MAJ COLL     |              |                |         | 02.670        |                        | 2            | 22I                 | 4,790 |
|                 |                  |              |                |         | 02.670 CO 64  | ROSS RD                |              |                     |       |
|                 |                  |              |                |         | 02.680 CO 61  | WILLIAMS WHARF RD      |              |                     |       |
|                 |                  |              |                |         | 02.980 CO1010 | RED BERRY DR           |              |                     |       |
|                 |                  |              |                |         | 03.111 CO1170 | MILLS POND RD          |              |                     |       |
|                 |                  |              |                |         | 03.780 CO 87  | ISLAND CREEK SCHOOL RD |              |                     |       |
|                 |                  |              |                |         | 03.820 CO105  | HANCE RD               |              |                     |       |
|                 |                  |              |                |         | 04.400 CO 59  | LAVEILLE RD            |              |                     |       |
|                 |                  |              |                |         | 04.420        |                        |              |                     | 6,990 |
|                 |                  |              |                |         | 04.420 MD265  | MACKALL RD             |              |                     |       |
|                 |                  |              |                |         | 04.660 CO117  | BALL RD                |              |                     |       |
|                 |                  |              |                |         | 04.784 CO1251 | OAKDALE LA             |              |                     |       |
|                 |                  |              |                |         | 04.806 CO1767 | BYRON CT               |              |                     |       |
|                 |                  |              |                |         | 04.923 CO 58  | GRAYS RD               |              |                     |       |
|                 |                  |              |                |         | 05.207 CO486  | HOWARD DR              |              |                     |       |
|                 |                  |              |                |         | 05.780 CO654  | CHIPPINGWOOD DR        |              |                     |       |
|                 |                  |              |                |         | 06.200        | CHRIST CHURCH          |              |                     |       |
|                 |                  |              |                |         | 06.400        |                        | 2            | 24I                 |       |
|                 |                  |              |                |         | 06.480 MD264A | Yoes CORNER LA         |              |                     |       |
|                 |                  |              |                |         | 06.617        | SPUR FR MD 2           |              |                     |       |
|                 |                  |              |                |         | 06.660 MD 2   | SOLOMONS ISLAND RD     |              |                     |       |
|                 |                  |              |                |         | 06.660        | TRAFFIC SIGNAL         |              |                     |       |

**ROUTE NUMBER: MD 264A**

INVENTORY DIRECTION: NORTH

ROUTE NAME: Yoes CORNER LA

| STATE SYSTEM    | FUNCTIONAL CLASS | MEDIAN TYPE  | ACCESS CONTROL | NHS     | MILEPOINT    | MILEPOINT DESCRIPTION | MARKED LANES | SURFACE WIDTH/TYPE* | AADT |
|-----------------|------------------|--------------|----------------|---------|--------------|-----------------------|--------------|---------------------|------|
| STATE SECONDARY | R RUR LOCAL      | NONE (UNDIV) | NONE           | NOT NHS | 00.000       |                       | 2            | 22I                 | 99   |
|                 |                  |              |                |         | 00.000 MD264 | BROOMES ISLAND RD     |              |                     |      |
|                 |                  |              |                |         | 00.000       | STOP SIGN             |              |                     |      |
|                 |                  |              |                |         | 00.190       | CUL DE SAC            |              |                     |      |

\*A,B = UNIMPROVED; C = GRADED & DRAINED; D,E = SOIL,GRAVEL,STONE; F,G = LOW TYPE BITUMINOUS  
H,I = HIGH TYPE BITUMINOUS; J = CONCRETE; K = BRICK; L = BLOCK



STATE HIGHWAY LOCATION REFERENCE

COUNTY: CALVERT  
DISTRICT: 5  
DATE: 12/31/08

**ROUTE NUMBER:** MD 265  
**INVENTORY DIRECTION:** NORTH  
**ROUTE NAME:** MACKALL RD

| STATE SYSTEM    | FUNCTIONAL CLASS | MEDIAN TYPE  | ACCESS CONTROL | NHS     | MILEPOINT     | MILEPOINT DESCRIPTION            | MARKED LANES | SURFACE WIDTH/TYPE* | AADT  |
|-----------------|------------------|--------------|----------------|---------|---------------|----------------------------------|--------------|---------------------|-------|
| STATE SECONDARY | R RUR MINOR COLL | NONE (UNDIV) | NONE           | NOT NHS | 00.000        |                                  | 2            | 22I                 | 2,740 |
|                 |                  |              |                |         | 00.000 CO209  | MACKALL RD (BACK)                |              |                     |       |
|                 |                  |              |                |         | 00.000        | SIGN: BEGIN STATE MAINTENANCE    |              |                     |       |
|                 |                  |              |                |         | 00.033        |                                  | 2            | 36I                 |       |
|                 |                  |              |                |         | 00.043        |                                  | 2            | 22I                 |       |
|                 |                  |              |                |         | 00.100 CO1198 | CONSTITUTION DR                  |              |                     |       |
|                 |                  |              |                |         | 00.580 CO 64  | ROSS RD                          |              |                     |       |
|                 |                  |              |                |         | 00.756        | BEGIN CEMETERY                   |              |                     |       |
|                 |                  |              |                |         | 00.862        | END CEMETERY                     |              |                     |       |
|                 |                  |              |                |         | 00.950        | WATERS MEMORIAL METHODIST CHURCH |              |                     |       |
|                 |                  |              |                |         | 01.240 CO972  | MATAPEAKE CT                     |              |                     |       |
|                 |                  |              |                |         | 01.600        | SPEED LIMIT 35 MPH               |              |                     |       |
|                 |                  |              |                |         | 01.750 MD264  | BROOMES ISLAND RD                |              |                     |       |
|                 |                  |              |                |         | 01.750        | STOP SIGN                        |              |                     |       |

**ROUTE NUMBER:** MD 402  
**INVENTORY DIRECTION:** EAST  
**ROUTE NAME:** DARES BEACH RD

| STATE SYSTEM    | FUNCTIONAL CLASS | MEDIAN TYPE        | ACCESS CONTROL | NHS     | MILEPOINT    | MILEPOINT DESCRIPTION      | MARKED LANES | SURFACE WIDTH/TYPE* | AADT  |
|-----------------|------------------|--------------------|----------------|---------|--------------|----------------------------|--------------|---------------------|-------|
| STATE SECONDARY | R RUR MAJ COLL   | NONE (UNDIV)       | NONE           | NOT NHS | 00.000       |                            | 2            | 24I                 | 8,031 |
|                 |                  |                    |                |         | 00.000 CO244 | WEST DARES BEACH RD (BACK) |              |                     |       |
|                 |                  |                    |                |         | 00.000 MD 2  | SOLOMONS ISLAND RD         |              |                     |       |
|                 |                  |                    |                |         | 00.000       | TRAFFIC SIGNAL             |              |                     |       |
|                 |                  |                    |                |         | 00.068       | SPEED LIMIT 40 MPH         |              |                     |       |
|                 |                  | PAINTED            |                |         | 00.138       |                            |              |                     |       |
|                 |                  | NONE (UNDIV)       |                |         | 00.211       |                            |              |                     |       |
|                 |                  |                    |                |         | 00.260       |                            |              |                     | 5,981 |
|                 |                  |                    |                |         | 00.260 CO 39 | ARMORY RD                  |              |                     |       |
|                 |                  |                    |                |         | 00.260       | TRAFFIC SIGNAL             |              |                     |       |
|                 |                  |                    |                |         | 00.270       | SPUR FR ARMORY RD          |              |                     |       |
|                 |                  | CENTER TLA (UNDIV) |                |         | 00.280       |                            |              |                     |       |
|                 |                  |                    |                |         | 00.510 OP521 | FAIRGROUND RD              |              |                     |       |

\*A,B = UNIMPROVED; C = GRADED & DRAINED; D,E = SOIL, GRAVEL, STONE; F,G = LOW TYPE BITUMINOUS  
H,I = HIGH TYPE BITUMINOUS; J = CONCRETE; K = BRICK; L = BLOCK

STATE HIGHWAY LOCATION REFERENCE

COUNTY: CALVERT  
DISTRICT: 5  
DATE: 12/31/08

ROUTE NUMBER: MD 402 CONTINUED

INVENTORY DIRECTION: EAST

ROUTE NAME: DARES BEACH RD

| STATE SYSTEM    | FUNCTIONAL CLASS | MEDIAN TYPE        | ACCESS CONTROL | NHS     | MILEPOINT     | MILEPOINT DESCRIPTION  | MARKED LANES | SURFACE WIDTH/TYPE* | AADT  |
|-----------------|------------------|--------------------|----------------|---------|---------------|------------------------|--------------|---------------------|-------|
| STATE SECONDARY | R RUR MAJ COLL   | CENTER TLA (UNDIV) | NONE           | NOT NHS | 00.510 CO116  | FAIRGROUND RD          | 2            | 24I                 | 5,981 |
|                 |                  |                    |                |         | 00.650 CO144  | DORSEY RD              |              |                     |       |
|                 |                  | NONE (UNDIV)       |                |         | 00.830        |                        |              |                     |       |
|                 |                  |                    |                |         | 00.830 CO269  | CENTRAL VILLAGE DR     |              |                     |       |
|                 |                  |                    |                |         | 01.040 CO140  | ARTHUR KING RD         |              |                     |       |
|                 |                  |                    |                |         | 01.100        | CALVERT COUNTRY SCHOOL |              |                     |       |
|                 |                  |                    |                |         | 01.180 OP589  | TOBACCO RIDGE RD       |              |                     |       |
|                 |                  |                    |                |         | 01.324 CO1253 | ADDERTON DR            |              |                     |       |
|                 |                  |                    |                |         | 01.589        | SPEED LIMIT 50 MPH     |              |                     |       |
|                 |                  |                    |                |         | 01.630 CO653  | TERRACE DR             |              |                     |       |
|                 |                  |                    |                |         | 01.763        | FINCH DR               |              |                     |       |
|                 |                  |                    |                |         | 01.980 CO 89  | CLAY HAMMOND RD        |              |                     |       |
|                 |                  |                    |                |         | 02.405 CO 38  | DOUBLE OAK RD          |              |                     |       |
|                 |                  |                    |                |         | 02.405 CO768  | DOUBLE OAK RD N        |              |                     |       |
|                 | RUR MINOR COLL   |                    |                |         | 02.859        |                        |              |                     |       |
|                 |                  |                    |                |         | 02.859 CO 36  | WILSON RD              |              |                     |       |
|                 |                  |                    |                |         | 02.859        | NO NAME                |              |                     |       |
|                 |                  |                    |                |         | 03.110        | SPUR FR CASSELL BLVD   |              |                     |       |
|                 |                  |                    |                |         | 03.112 CO521  | CASSELL BLVD           |              |                     |       |
|                 |                  |                    |                |         | 03.132        | SPUR TO CASSELL BLVD   |              |                     |       |
|                 |                  |                    |                |         | 03.240 OP794  | OMNI WAY               |              |                     |       |
|                 |                  |                    |                |         | 03.340 OP 75  | BROOKS VILLAGE         |              |                     |       |
|                 |                  |                    |                |         | 03.720        | BROOKS PL              |              |                     |       |
|                 |                  |                    |                |         | 03.821        | SPUR FR MD 768         |              |                     |       |
|                 | RUR LOCAL        |                    |                |         | 03.847        |                        |              |                     |       |
| NAME: BRANCH ST |                  |                    |                |         | 03.847 MD768  | DARES WHARF RD         |              |                     |       |
|                 |                  |                    |                |         | 03.847 CO101  | GOLDSTEIN RD           |              |                     |       |
|                 |                  |                    |                |         | 03.866        | SPEED LIMIT 40 MPH     |              |                     |       |
|                 |                  |                    |                |         | 04.203 CO633  | HILLSIDE DR            |              |                     |       |
|                 |                  |                    |                |         | 04.203 OP 77  | HILLSIDE DR            |              |                     |       |
|                 |                  |                    |                |         | 04.244        | SPEED LIMIT 25 MPH     |              |                     |       |
|                 |                  |                    |                |         | 04.258 CO160  | MACRAE AVE             |              |                     |       |
|                 |                  |                    |                |         | 04.330 CO197  | CHESAPEAKE AVE         |              |                     |       |

\*A,B = UNIMPROVED; C = GRADED & DRAINED; D,E = SOIL, GRAVEL, STONE; F,G = LOW TYPE BITUMINOUS  
H,I = HIGH TYPE BITUMINOUS; J = CONCRETE; K = BRICK; L = BLOCK

STATE HIGHWAY LOCATION REFERENCE

COUNTY: CALVERT  
DISTRICT: 5  
DATE: 12/31/08

**ROUTE NUMBER:** MD 497  
**INVENTORY DIRECTION:** EAST  
**ROUTE NAME:** COVE POINT RD

| STATE SYSTEM    | FUNCTIONAL CLASS | MEDIAN TYPE  | ACCESS CONTROL | NHS     | MILEPOINT     | MILEPOINT DESCRIPTION            | MARKED LANES | SURFACE WIDTH/TYPE* | AADT  |
|-----------------|------------------|--------------|----------------|---------|---------------|----------------------------------|--------------|---------------------|-------|
| STATE SECONDARY | R URB COLL       | NONE (UNDIV) | NONE           | NOT NHS | 00.000        |                                  | 2            | 24I                 | 8,241 |
|                 |                  |              |                |         | 00.000 MD 2   | SOLOMONS ISLAND RD               |              |                     |       |
|                 |                  |              |                |         | 00.000        | STOP SIGN                        |              |                     |       |
|                 |                  | PAINTED      |                |         | 00.068        |                                  |              |                     |       |
|                 |                  |              |                |         | 00.090        | SPEED LIMIT 30 MPH               |              |                     |       |
|                 |                  | NONE (UNDIV) |                |         | 00.115        |                                  |              |                     |       |
|                 |                  |              |                |         | 00.250        |                                  | 2            | 32I                 |       |
|                 |                  |              |                |         | 00.250 MD765Q | H G TRUEMAN RD                   |              |                     |       |
|                 |                  |              |                |         | 00.250        | TRAFFIC SIGNAL                   |              |                     |       |
|                 |                  |              |                |         | 00.270        |                                  | 2            | 20I                 |       |
|                 |                  |              |                |         | 00.270        | SPUR FR MD 765Q                  |              |                     |       |
|                 |                  |              |                |         | 00.270        | SPUR TO MD 765Q                  |              |                     |       |
|                 |                  |              |                |         | 00.300        | SPEED LIMIT 45 MPH               |              |                     |       |
|                 |                  | PAINTED      |                |         | 00.634        |                                  |              |                     |       |
|                 |                  | NONE (UNDIV) |                |         | 00.702        |                                  |              |                     |       |
|                 |                  | PAINTED      |                |         | 00.740        |                                  |              |                     |       |
|                 |                  |              |                |         | 00.740        | FUN WAY (ENT TO COVE POINT PARK) |              |                     |       |
|                 |                  | NONE (UNDIV) |                |         | 00.841        |                                  | 2            | 22I                 |       |
|                 |                  |              |                |         | 01.300 CO 75  | LITTLE COVE POINT RD             |              |                     |       |
|                 |                  |              |                |         | 01.540        | SPEED LIMIT 40 MPH               |              |                     |       |
|                 |                  |              |                |         | 01.576        |                                  | 2            | 20I                 |       |
|                 |                  |              |                |         | 02.190        |                                  | 2            | 22I                 |       |
|                 |                  |              |                |         | 02.410 CO536  | COVE LAKE RD                     |              |                     |       |
|                 |                  |              |                |         | 02.561        |                                  | 2            | 20I                 |       |
|                 |                  |              |                |         | 02.600 CO548  | BEACON WAY                       |              |                     |       |
|                 |                  |              |                |         | 02.610        | SPEED LIMIT 30 MPH               |              |                     |       |
|                 |                  |              |                |         | 02.680 CO118  | LIGHTHOUSE BLVD (AHEAD)          |              |                     |       |
|                 |                  |              |                |         | 02.680        | END STATE MAINTENANCE            |              |                     |       |

**ROUTE NUMBER:** MD 506  
**INVENTORY DIRECTION:** EAST  
**ROUTE NAME:** SIXES RD

| STATE SYSTEM    | FUNCTIONAL CLASS | MEDIAN TYPE  | ACCESS CONTROL | NHS     | MILEPOINT | MILEPOINT DESCRIPTION | MARKED LANES | SURFACE WIDTH/TYPE* | AADT  |
|-----------------|------------------|--------------|----------------|---------|-----------|-----------------------|--------------|---------------------|-------|
| STATE SECONDARY | R RUR MAJ COLL   | NONE (UNDIV) | NONE           | NOT NHS | 00.000    |                       | 2            | 20I                 | 1,761 |

\*A,B = UNIMPROVED; C = GRADED & DRAINED; D,E = SOIL, GRAVEL, STONE; F,G = LOW TYPE BITUMINOUS  
H,I = HIGH TYPE BITUMINOUS; J = CONCRETE; K = BRICK; L = BLOCK

STATE HIGHWAY LOCATION REFERENCE

COUNTY: CALVERT  
DISTRICT: 5  
DATE: 12/31/08

**ROUTE NUMBER: MD 506 CONTINUED**

INVENTORY DIRECTION: EAST

ROUTE NAME: SIXES RD

| STATE SYSTEM    | FUNCTIONAL CLASS | MEDIAN TYPE  | ACCESS CONTROL | NHS     | MILEPOINT     | MILEPOINT DESCRIPTION    | MARKED LANES | SURFACE WIDTH/TYPE* | AADT  |
|-----------------|------------------|--------------|----------------|---------|---------------|--------------------------|--------------|---------------------|-------|
| STATE SECONDARY | R RUR MAJ COLL   | NONE (UNDIV) | NONE           | NOT NHS | 00.000 CO 54  | SIXES RD (BACK)          | 2            | 20I                 | 1,761 |
|                 |                  |              |                |         | 00.000 MD508  | ADELINA RD               |              |                     |       |
|                 |                  |              |                |         | 00.000 CO 57  | ADELINA RD               |              |                     |       |
|                 |                  |              |                |         | 00.000        | STOP SIGN                |              |                     |       |
|                 |                  |              |                |         | 00.040        | SPEED LIMIT 30 MPH       |              |                     |       |
|                 |                  |              |                |         | 00.770 CO169  | HENRY HUTCHINS RD        |              |                     |       |
|                 |                  |              |                |         | 01.154 CO1243 | HARVEST GROVE LA         |              |                     |       |
|                 |                  |              |                |         | 01.770        | STRUC #4023 BATTLE CREEK |              |                     |       |
|                 |                  |              |                |         | 01.920 CO 58  | GRAYS RD                 |              |                     |       |
|                 |                  |              |                |         | 01.990        | SPEED LIMIT 50 MPH       |              |                     |       |
|                 |                  |              |                |         | 02.060        |                          | 2            | 22I                 |       |
|                 |                  |              |                |         | 02.210 CO943  | NATURES WAY              |              |                     |       |
|                 |                  |              |                |         | 02.985        |                          | 2            | 23I                 |       |
|                 |                  |              |                |         | 02.985 CO198  | JOE HARRIS RD            |              |                     |       |
|                 |                  |              |                |         | 03.790 MD 2   | SOLOMONS ISLAND RD       |              |                     |       |
|                 |                  |              |                |         | 03.790        | STOP SIGN                |              |                     |       |

**ROUTE NUMBER: MD 508**

INVENTORY DIRECTION: NORTH

ROUTE NAME: ADELINA RD

| STATE SYSTEM    | FUNCTIONAL CLASS | MEDIAN TYPE  | ACCESS CONTROL | NHS     | MILEPOINT    | MILEPOINT DESCRIPTION | MARKED LANES | SURFACE WIDTH/TYPE* | AADT  |
|-----------------|------------------|--------------|----------------|---------|--------------|-----------------------|--------------|---------------------|-------|
| STATE SECONDARY | R RUR MAJ COLL   | NONE (UNDIV) | NONE           | NOT NHS | 00.000       |                       | 2            | 22I                 | 2,720 |
|                 |                  |              |                |         | 00.000 CO 57 | ADELINA RD (BACK)     |              |                     |       |
|                 |                  |              |                |         | 00.000 MD506 | SIXES RD              |              |                     |       |
|                 |                  |              |                |         | 00.000 CO 54 | SIXES RD              |              |                     |       |
|                 |                  |              |                |         | 00.030       | SPEED LIMIT 30 MPH    |              |                     |       |
|                 |                  |              |                |         | 00.310 CO 53 | SANDY POINT RD        |              |                     |       |
|                 |                  |              |                |         | 00.320       | SPEED LIMIT 50 MPH    |              |                     |       |
|                 |                  |              |                |         | 00.490       | ALLEN EARLIE RD       |              |                     |       |
|                 |                  |              |                |         | 00.570       | BLOSSEM LA            |              |                     |       |
|                 |                  |              |                |         | 00.880 CO480 | DIANE CT              |              |                     |       |
|                 |                  |              |                |         | 01.050 CO727 | VALLEY LEE CT         |              |                     |       |
|                 |                  |              |                |         | 01.160       | SPUR TO MD 231        |              |                     |       |
|                 |                  |              |                |         | 01.200 MD231 | HALLOWING POINT RD    |              |                     |       |

\*A,B = UNIMPROVED; C = GRADED & DRAINED; D,E = SOIL, GRAVEL, STONE; F,G = LOW TYPE BITUMINOUS  
H,I = HIGH TYPE BITUMINOUS; J = CONCRETE; K = BRICK; L = BLOCK

STATE HIGHWAY LOCATION REFERENCE

COUNTY: CALVERT  
DISTRICT: 5  
DATE: 12/31/08

**ROUTE NUMBER: MD 508 CONTINUED**

INVENTORY DIRECTION: NORTH  
ROUTE NAME: ADELINA RD

| STATE SYSTEM    | FUNCTIONAL CLASS | MEDIAN TYPE  | ACCESS CONTROL | NHS     | MILEPOINT | MILEPOINT DESCRIPTION | MARKED LANES | SURFACE WIDTH/TYPE* | AADT  |
|-----------------|------------------|--------------|----------------|---------|-----------|-----------------------|--------------|---------------------|-------|
| STATE SECONDARY | R RUR MAJ COLL   | NONE (UNDIV) | NONE           | NOT NHS | 01.200    | STOP SIGN             | 2            | 22I                 | 2,720 |

**ROUTE NUMBER: MD 509**

INVENTORY DIRECTION: EAST  
ROUTE NAME: GOVERNOR RUN RD

| STATE SYSTEM    | FUNCTIONAL CLASS | MEDIAN TYPE  | ACCESS CONTROL | NHS     | MILEPOINT    | MILEPOINT DESCRIPTION    | MARKED LANES | SURFACE WIDTH/TYPE* | AADT |
|-----------------|------------------|--------------|----------------|---------|--------------|--------------------------|--------------|---------------------|------|
| STATE SECONDARY | R URB LOCAL      | NONE (UNDIV) | NONE           | NOT NHS | 00.000       |                          | 2            | 20I                 | 790  |
|                 |                  |              |                |         | 00.000 MD765 | ST LEONARD RD            |              |                     |      |
|                 |                  |              |                |         | 00.000       | STOP SIGN                |              |                     |      |
|                 |                  |              |                |         | 00.067       | SPEED LIMIT 35 MPH       |              |                     |      |
|                 |                  |              |                |         | 00.700       | SPEED LIMIT 30 MPH       |              |                     |      |
|                 |                  |              |                |         | 00.780 CO184 | KENWOOD BEACH RD         |              |                     |      |
|                 |                  |              |                |         | 00.790       | STRUC #4020 GOVERNOR RUN |              |                     |      |
|                 |                  |              |                |         | 00.880 OP123 | NO NAME                  |              |                     |      |
|                 |                  |              |                |         | 00.950       | ROAD END                 |              |                     |      |

**ROUTE NUMBER: MD 521**

INVENTORY DIRECTION: NORTH  
ROUTE NAME: HUNTING CREEK RD

| STATE SYSTEM    | FUNCTIONAL CLASS | MEDIAN TYPE  | ACCESS CONTROL | NHS     | MILEPOINT     | MILEPOINT DESCRIPTION  | MARKED LANES | SURFACE WIDTH/TYPE* | AADT  |
|-----------------|------------------|--------------|----------------|---------|---------------|------------------------|--------------|---------------------|-------|
| STATE SECONDARY | R RUR MINOR COLL | NONE (UNDIV) | NONE           | NOT NHS | 00.000        |                        | 2            | 18I                 | 1,940 |
|                 |                  |              |                |         | 00.000 CO 42  | LOWERY RD              |              |                     |       |
|                 |                  |              |                |         | 00.000 CO253  | SOPER RD               |              |                     |       |
|                 |                  |              |                |         | 00.160 CO178  | WARREN GIBSON RD       |              |                     |       |
|                 |                  |              |                |         | 00.238        | SPEED LIMIT 40 MPH     |              |                     |       |
|                 |                  |              |                |         | 00.740        | SPUR FR POTTS POINT RD |              |                     |       |
|                 |                  |              |                |         | 00.840 CO 15  | POTTS POINT RD         |              |                     |       |
|                 |                  |              |                |         | 01.090 CO150  | WAYNE GIBSON RD        |              |                     |       |
|                 |                  |              |                |         | 01.220 CO 14  | DEEP LANDING RD        |              |                     |       |
|                 |                  |              |                |         | 01.310 CO1781 | FRANKLIN DR            |              |                     |       |
|                 |                  |              |                |         | 01.490 CO361  | BEN OAK DR             |              |                     |       |
|                 |                  |              |                |         | 01.740 OP601  | OAK DR                 |              |                     |       |
|                 | RUR LOCAL        |              |                |         | 02.240        |                        |              |                     |       |

\*A,B = UNIMPROVED; C = GRADED & DRAINED; D,E = SOIL, GRAVEL, STONE; F,G = LOW TYPE BITUMINOUS  
H,I = HIGH TYPE BITUMINOUS; J = CONCRETE; K = BRICK; L = BLOCK

STATE HIGHWAY LOCATION REFERENCE

COUNTY: CALVERT  
DISTRICT: 5  
DATE: 12/31/08

**ROUTE NUMBER: MD 521 CONTINUED**

INVENTORY DIRECTION: NORTH

ROUTE NAME: HUNTING CREEK RD

| STATE SYSTEM    | FUNCTIONAL CLASS | MEDIAN TYPE  | ACCESS CONTROL | NHS     | MILEPOINT     | MILEPOINT DESCRIPTION | MARKED LANES | SURFACE WIDTH/TYPE* | AADT  |
|-----------------|------------------|--------------|----------------|---------|---------------|-----------------------|--------------|---------------------|-------|
| STATE SECONDARY | R RUR LOCAL      | NONE (UNDIV) | NONE           | NOT NHS | 02.240 CO 42  | LOWERY RD             | 2            | 18I                 | 1,940 |
|                 |                  |              |                |         | 02.354 CO1075 | BROWN FOX DR          |              |                     |       |
|                 |                  |              |                |         | 02.540 CO630  | ALAMEDA DR            |              |                     |       |
|                 |                  |              |                |         | 02.720 CO728  | LEESBURG CT           |              |                     |       |
|                 |                  |              |                |         | 03.000        |                       | 2            | 36I                 |       |
|                 |                  |              |                |         | 03.023 CO1001 | MONARCH LA            |              |                     |       |
|                 |                  |              |                |         | 03.054 CO1276 | MATTHEW DRIVE         |              |                     |       |
|                 |                  |              |                |         | 03.090        |                       | 2            | 18I                 |       |
|                 |                  |              |                |         | 03.127        |                       | 2            | 36I                 |       |
|                 |                  |              |                |         | 03.143        |                       | 2            | 18I                 |       |
|                 |                  |              |                |         | 03.220        | SPEED LIMIT 30 MPH    |              |                     |       |
|                 |                  |              |                |         | 03.290 CO459  | CARSON DR             |              |                     |       |
|                 |                  |              |                |         | 03.290 CO882  | CARSON RD             |              |                     |       |
|                 |                  |              |                |         | 03.623 CO780  | LINDY LA              |              |                     |       |
|                 |                  |              |                |         | 03.750        |                       | 2            | 20I                 |       |
|                 |                  |              |                |         | 03.920        | SPUR TO MD 521        |              |                     |       |
|                 | URB COLL         |              |                |         | 03.930        |                       |              |                     | 6,400 |
|                 |                  |              |                |         | 03.930 CO 10  | HUNTINGTOWN RD        |              |                     |       |
|                 |                  |              |                |         | 03.930        | STOP SIGN             |              |                     |       |
|                 |                  |              |                |         | 03.935        | SPUR FR MD 521        |              |                     |       |
|                 |                  |              |                |         | 04.065 CO992  | PARK PL               |              |                     |       |
|                 |                  |              |                |         | 04.344 CO 93  | THANKSGIVING LA       |              |                     |       |
|                 |                  |              |                |         | 04.430 MD524  | OLD TOWN RD           |              |                     |       |
|                 |                  |              |                |         | 04.430        | STOP SIGN             |              |                     |       |

**ROUTE NUMBER: MD 524**

INVENTORY DIRECTION: NORTH

ROUTE NAME: OLD TOWN RD

| STATE SYSTEM    | FUNCTIONAL CLASS | MEDIAN TYPE  | ACCESS CONTROL | NHS     | MILEPOINT    | MILEPOINT DESCRIPTION | MARKED LANES | SURFACE WIDTH/TYPE* | AADT  |
|-----------------|------------------|--------------|----------------|---------|--------------|-----------------------|--------------|---------------------|-------|
| STATE SECONDARY | R URB COLL       | NONE (UNDIV) | NONE           | NOT NHS | 00.000       |                       | 2            | 22I                 | 8,072 |
|                 |                  |              |                |         | 00.000 CO 33 | COX RD (BACK)         |              |                     |       |
|                 |                  |              |                |         | 00.000 MD 2  | SOLOMONS ISLAND RD    |              |                     |       |
|                 |                  |              |                |         | 00.000       | TRAFFIC SIGNAL        |              |                     |       |
|                 |                  |              |                |         | 00.043       |                       | 2            | 24I                 |       |

\*A,B = UNIMPROVED; C = GRADED & DRAINED; D,E = SOIL, GRAVEL, STONE; F,G = LOW TYPE BITUMINOUS  
H,I = HIGH TYPE BITUMINOUS; J = CONCRETE; K = BRICK; L = BLOCK

STATE HIGHWAY LOCATION REFERENCE

COUNTY: CALVERT  
DISTRICT: 5  
DATE: 12/31/08

**ROUTE NUMBER: MD 524 CONTINUED**

INVENTORY DIRECTION: NORTH

ROUTE NAME: OLD TOWN RD

| STATE SYSTEM    | FUNCTIONAL CLASS | MEDIAN TYPE  | ACCESS CONTROL | NHS     | MILEPOINT    | MILEPOINT DESCRIPTION | MARKED LANES | SURFACE WIDTH/TYPE* | AADT  |
|-----------------|------------------|--------------|----------------|---------|--------------|-----------------------|--------------|---------------------|-------|
| STATE SECONDARY | R URB COLL       | NONE (UNDIV) | NONE           | NOT NHS | 00.110       | SPEED LIMIT 30 MPH    | 2            | 24I                 | 8,072 |
|                 |                  |              |                |         | 00.130       |                       | 2            | 22I                 |       |
|                 | URB LOCAL        |              |                |         | 00.130 CO 93 | THANKSGIVING LA       |              |                     |       |
|                 |                  |              |                |         | 00.220       |                       |              |                     |       |
|                 |                  |              |                |         | 00.220 MD521 | HUNTING CREEK RD      |              |                     |       |
|                 |                  |              |                |         | 00.400 CO201 | HUNTINGTOWN SCHOOL RD |              |                     |       |
|                 |                  |              |                |         | 00.750       | SPUR FR MD 2          |              |                     |       |
|                 |                  |              |                |         | 00.760 MD 2  | SOLOMONS ISLAND RD    |              |                     |       |
|                 |                  |              |                |         | 00.760       | STOP SIGN             |              |                     |       |

**ROUTE NUMBER: MD 752**

INVENTORY DIRECTION: NORTH

ROUTE NAME: NO NAME

| STATE SYSTEM    | FUNCTIONAL CLASS | MEDIAN TYPE  | ACCESS CONTROL | NHS     | MILEPOINT    | MILEPOINT DESCRIPTION | MARKED LANES | SURFACE WIDTH/TYPE* | AADT |
|-----------------|------------------|--------------|----------------|---------|--------------|-----------------------|--------------|---------------------|------|
| STATE SECONDARY | R RUR LOCAL      | NONE (UNDIV) | NONE           | NOT NHS | 00.000       |                       | 2            | 20I                 | 99   |
|                 |                  |              |                |         | 00.000       | ROAD END              |              |                     |      |
|                 |                  |              |                |         | 00.110       |                       | 2            | 23I                 |      |
|                 |                  |              |                |         | 00.150 MD231 | HALLOWING POINT RD    |              |                     |      |
|                 |                  |              |                |         | 00.150       | STOP SIGN             |              |                     |      |

**ROUTE NUMBER: MD 760**

INVENTORY DIRECTION: NORTH

ROUTE NAME: ROUSBY HALL RD

| STATE SYSTEM    | FUNCTIONAL CLASS | MEDIAN TYPE  | ACCESS CONTROL | NHS     | MILEPOINT     | MILEPOINT DESCRIPTION | MARKED LANES | SURFACE WIDTH/TYPE* | AADT   |
|-----------------|------------------|--------------|----------------|---------|---------------|-----------------------|--------------|---------------------|--------|
| STATE SECONDARY | R URB LOCAL      | NONE (UNDIV) | NONE           | NOT NHS | 00.000        |                       | 2            | 24I                 | 10,941 |
|                 |                  |              |                |         | 00.000 CO342  | ROUSBY RD             |              |                     |        |
|                 |                  |              |                |         | 00.060 CO132  | MARYLAND AVE          |              |                     |        |
|                 |                  |              |                |         | 00.120 CO1694 | DEER DR               |              |                     |        |
|                 | URB COLL         |              |                |         | 00.380 OP218  | HANCE AVE             |              |                     |        |
|                 |                  |              |                |         | 00.470        |                       |              |                     |        |
|                 |                  |              |                |         | 00.470 CO1693 | JOHNSON DR            |              |                     |        |
|                 |                  |              |                |         | 00.540 OP219  | STARBOARD LA          |              |                     |        |
|                 |                  |              |                |         | 00.550 OP213  | THE BITTER END        |              |                     |        |

\*A,B = UNIMPROVED; C = GRADED & DRAINED; D,E = SOIL, GRAVEL, STONE; F,G = LOW TYPE BITUMINOUS  
H,I = HIGH TYPE BITUMINOUS; J = CONCRETE; K = BRICK; L = BLOCK

STATE HIGHWAY LOCATION REFERENCE

COUNTY: CALVERT  
DISTRICT: 5  
DATE: 12/31/08

ROUTE NUMBER: MD 760 CONTINUED

INVENTORY DIRECTION: NORTH

ROUTE NAME: ROUSBY HALL RD

| STATE SYSTEM    | FUNCTIONAL CLASS | MEDIAN TYPE  | ACCESS CONTROL | NHS     | MILEPOINT     | MILEPOINT DESCRIPTION   | MARKED LANES | SURFACE WIDTH/TYPE* | AADT   |
|-----------------|------------------|--------------|----------------|---------|---------------|-------------------------|--------------|---------------------|--------|
| STATE SECONDARY | R URB COLL       | NONE (UNDIV) | NONE           | NOT NHS | 00.730 CO797  | PORT DR                 | 2            | 24I                 | 10,941 |
|                 |                  |              |                |         | 00.780 CO1748 | RIVER VIEW DR           |              |                     |        |
|                 |                  |              |                |         | 00.805        | RIVERVIEW DR            |              |                     |        |
|                 |                  |              |                |         | 00.805 CO1692 | RIVERVIEW DR            |              |                     |        |
|                 | URB MINOR ART    |              |                |         | 01.000        |                         |              |                     |        |
|                 |                  |              |                |         | 01.000 CO1191 | CHESTNUT DR             |              |                     |        |
|                 |                  |              |                |         | 01.110        | ELKINS LA               |              |                     |        |
|                 |                  |              |                |         | 01.110 CO1691 | ELKINS LN               |              |                     |        |
|                 |                  |              |                |         | 01.240 CO1667 | COVE DR                 |              |                     |        |
|                 |                  |              |                |         | 01.361 CO1189 | BARREDA BLVD            |              |                     |        |
|                 |                  |              |                |         | 01.361 CO1662 | HARBOR DR               |              |                     |        |
|                 |                  |              |                |         | 01.470 CO1657 | RAINE RD                |              |                     |        |
|                 |                  |              |                |         | 01.570 CO1656 | ANCHOR DR               |              |                     |        |
|                 |                  |              |                |         | 01.960 CO1294 | CLUB HOUSE DR           |              |                     |        |
|                 |                  |              |                |         | 01.970 CO1654 | VALERIE LA              |              |                     |        |
|                 |                  |              |                |         | 02.289 CO1470 | FRONTIER TR             |              |                     |        |
|                 |                  |              |                |         | 02.314        | SPEED LIMIT 50 MPH      |              |                     |        |
|                 |                  |              |                |         | 02.678 CO1270 | ROBIN CT                |              |                     |        |
|                 |                  |              |                |         | 02.894        | SPEED LIMIT 40 MPH      |              |                     |        |
|                 |                  |              |                |         | 03.130        | SPUR TO MD 760          |              |                     |        |
|                 |                  |              |                |         | 03.144        | SPUR FR OLIVET RD       |              |                     |        |
|                 |                  | ROUNDAABOUT  |                |         | 03.151        |                         | 2            | 20I                 |        |
|                 |                  |              |                |         | 03.151        | BEGIN ROUNDAABOUT       |              |                     |        |
|                 |                  |              |                |         | 03.170 CO123  | OLIVET RD               |              |                     |        |
|                 |                  |              |                |         | 03.170        | ROUNDAABOUT             |              |                     |        |
|                 |                  |              |                |         | 03.170 CO1788 | SOUTHERN CONNECTOR BLVD |              |                     |        |
|                 |                  | NONE (UNDIV) |                |         | 03.180        |                         | 2            | 24I                 |        |
|                 |                  |              |                |         | 03.180        | END ROUNDAABOUT         |              |                     |        |
|                 |                  |              |                |         | 03.180        | SPUR FR MD 760          |              |                     |        |
|                 |                  |              |                |         | 03.443 CO1012 | MIRIAM LA               |              |                     |        |
|                 |                  |              |                |         | 04.191 CO1129 | SHARON DR               |              |                     |        |
|                 |                  |              |                |         | 04.244        | FUTURE PUBLIC PARKWAY   |              |                     |        |
|                 |                  | CURBED       |                |         | 04.380        |                         | 3            | 36I                 |        |
|                 |                  |              |                |         | 04.380 MD765Q | H G TRUEMAN RD          |              |                     |        |
|                 |                  |              |                |         | 04.380        | TRAFFIC SIGNAL          |              |                     |        |

\*A,B = UNIMPROVED; C = GRADED & DRAINED; D,E = SOIL,GRAVEL,STONE; F,G = LOW TYPE BITUMINOUS  
H,I = HIGH TYPE BITUMINOUS; J = CONCRETE; K= BRICK; L = BLOCK



STATE HIGHWAY LOCATION REFERENCE

COUNTY: CALVERT  
DISTRICT: 5  
DATE: 12/31/08

**ROUTE NUMBER: MD 760 CONTINUED**

INVENTORY DIRECTION: NORTH

ROUTE NAME: ROUSBY HALL RD

| STATE SYSTEM    | FUNCTIONAL CLASS | MEDIAN TYPE | ACCESS CONTROL | NHS     | MILEPOINT   | MILEPOINT DESCRIPTION | MARKED LANES | SURFACE WIDTH/TYPE* | AADT   |
|-----------------|------------------|-------------|----------------|---------|-------------|-----------------------|--------------|---------------------|--------|
| STATE SECONDARY | R URB MINOR ART  | CURBED      | NONE           | NOT NHS | 04.440      |                       | 4            | 48I                 | 10,941 |
|                 |                  |             |                |         | 04.450      | DIRECTIONAL CROSSOVER |              |                     |        |
|                 |                  |             |                |         | 04.477      |                       | 2            | 24I                 |        |
|                 |                  |             |                |         | 04.500      | DIRECTIONAL CROSSOVER |              |                     |        |
|                 |                  |             |                |         | 04.500      | AUTO DR               |              |                     |        |
|                 |                  |             |                |         | 04.650 MD 2 | SOLOMONS ISLAND RD    |              |                     |        |
|                 |                  |             |                |         | 04.650      | TRAFFIC SIGNAL        |              |                     |        |

**ROUTE NUMBER: MD 761**

INVENTORY DIRECTION: EAST

ROUTE NAME: OLD PLUM POINT RD

| STATE SYSTEM    | FUNCTIONAL CLASS | MEDIAN TYPE  | ACCESS CONTROL | NHS     | MILEPOINT    | MILEPOINT DESCRIPTION | MARKED LANES | SURFACE WIDTH/TYPE* | AADT |
|-----------------|------------------|--------------|----------------|---------|--------------|-----------------------|--------------|---------------------|------|
| STATE SECONDARY | R RUR LOCAL      | NONE (UNDIV) | NONE           | NOT NHS | 00.000       |                       | 2            | 24I                 | 99   |
|                 |                  |              |                |         | 00.000 MD263 | PLUM POINT RD         |              |                     |      |
|                 |                  |              |                |         | 00.000       | STOP SIGN             |              |                     |      |
|                 |                  |              |                |         | 00.030       |                       | 2            | 15H                 |      |
|                 |                  |              |                |         | 00.230 MD263 | PLUM POINT RD         |              |                     |      |

**ROUTE NUMBER: MD 764**

INVENTORY DIRECTION: EAST

ROUTE NAME: BREEZY POINT RD

| STATE SYSTEM    | FUNCTIONAL CLASS | MEDIAN TYPE  | ACCESS CONTROL | NHS     | MILEPOINT     | MILEPOINT DESCRIPTION   | MARKED LANES | SURFACE WIDTH/TYPE* | AADT |
|-----------------|------------------|--------------|----------------|---------|---------------|-------------------------|--------------|---------------------|------|
| STATE SECONDARY | R URB LOCAL      | NONE (UNDIV) | NONE           | NOT NHS | 00.000        |                         | 2            | 24I                 | 199  |
|                 |                  |              |                |         | 00.000 MD261  | WILLOWS RD              |              |                     |      |
|                 |                  |              |                |         | 00.000        | STOP SIGN               |              |                     |      |
|                 |                  |              |                |         | 00.070        | SPEED LIMIT 40 MPH      |              |                     |      |
|                 |                  |              |                |         | 00.090 MD764A | OLD WILLOWS RD          |              |                     |      |
|                 |                  |              |                |         | 00.090 CO409  | PINEWOOD TERR           |              |                     |      |
|                 |                  |              |                |         | 00.090 CO 31  | BREEZY POINT RD (AHEAD) |              |                     |      |

\*A,B = UNIMPROVED; C = GRADED & DRAINED; D,E = SOIL, GRAVEL, STONE; F,G = LOW TYPE BITUMINOUS  
H,I = HIGH TYPE BITUMINOUS; J = CONCRETE; K = BRICK; L = BLOCK

STATE HIGHWAY LOCATION REFERENCE

COUNTY: CALVERT  
DISTRICT: 5  
DATE: 12/31/08

**ROUTE NUMBER:** MD 764A  
**INVENTORY DIRECTION:** NORTH  
**ROUTE NAME:** OLD WILLOWS RD

| STATE SYSTEM    | FUNCTIONAL CLASS | MEDIAN TYPE  | ACCESS CONTROL | NHS     | MILEPOINT    | MILEPOINT DESCRIPTION | MARKED LANES | SURFACE WIDTH/TYPE* | AADT |
|-----------------|------------------|--------------|----------------|---------|--------------|-----------------------|--------------|---------------------|------|
| STATE SECONDARY | R URB LOCAL      | NONE (UNDIV) | NONE           | NOT NHS | 00.000       |                       | 2            | 20I                 | 199  |
|                 |                  |              |                |         | 00.000 MD764 | BREEZY POINT RD       |              |                     |      |
|                 |                  |              |                |         | 00.000 CO409 | PINEWOOD TERR         |              |                     |      |
|                 |                  |              |                |         | 00.000 CO 31 | BREEZY POINT RD       |              |                     |      |
|                 |                  |              |                |         | 00.060       | ROAD END              |              |                     |      |

**ROUTE NUMBER:** MD 765  
**INVENTORY DIRECTION:** NORTH  
**ROUTE NAME:** ST LEONARD RD

| STATE SYSTEM    | FUNCTIONAL CLASS | MEDIAN TYPE  | ACCESS CONTROL | NHS     | MILEPOINT     | MILEPOINT DESCRIPTION          | MARKED LANES | SURFACE WIDTH/TYPE* | AADT  |
|-----------------|------------------|--------------|----------------|---------|---------------|--------------------------------|--------------|---------------------|-------|
| STATE SECONDARY | R URB LOCAL      | NONE (UNDIV) | NONE           | NOT NHS | 00.000        |                                | 2            | 24I                 | 2,792 |
|                 |                  |              |                |         | 00.000 MD 2A  | NO NAME (BACK)                 |              |                     |       |
|                 |                  |              |                |         | 00.000 MD 2   | SOLOMONS ISLAND RD             |              |                     |       |
|                 |                  |              |                |         | 00.000        | STOP SIGN                      |              |                     |       |
|                 |                  |              |                |         | 00.110        | SPEED LIMIT 45 MPH             |              |                     |       |
|                 |                  |              |                |         | 00.130        |                                | 2            | 22I                 |       |
|                 |                  |              |                |         | 00.380 CO1171 | WINDMILL DR                    |              |                     |       |
|                 |                  |              |                |         | 00.571        | CELLPHONE TOWER                |              |                     |       |
|                 |                  |              |                |         | 00.860 CO1172 | MADELINE DR                    |              |                     |       |
|                 |                  |              |                |         | 00.860 CO1173 | SANDHILL CT                    |              |                     |       |
|                 |                  |              |                |         | 01.031        | SPEED LIMIT 40 MPH             |              |                     |       |
|                 |                  |              |                |         | 01.349        | ST. LEONARDS ELEMENTARY SCHOOL |              |                     |       |
|                 |                  |              |                |         | 01.483        | SIGN: WELCOME TO ST. LEONARD   |              |                     |       |
|                 |                  |              |                |         | 01.640        | SPEED LIMIT 30 MPH             |              |                     |       |
|                 |                  |              |                |         | 02.024        |                                | 2            | 24I                 |       |
|                 |                  | ROUNDAABOUT  |                |         | 02.104        |                                |              |                     |       |
|                 |                  |              |                |         | 02.104        | BEGIN ROUNDAABOUT              |              |                     |       |
|                 |                  |              |                |         | 02.115 MD765J | CALVERT BEACH RD               |              |                     |       |
|                 |                  |              |                |         | 02.115        | ROUNDAABOUT                    |              |                     |       |
|                 |                  | NONE (UNDIV) |                |         | 02.127        |                                | 2            | 22I                 |       |
|                 |                  |              |                |         | 02.127        | END ROUNDAABOUT                |              |                     |       |
|                 |                  |              |                |         | 02.196 CO228  | LEONARD AVE                    |              |                     |       |
|                 |                  |              |                |         | 02.250        | ST. LEONARDS POST OFFICE       |              |                     |       |
|                 |                  |              |                |         | 02.331        | SPEED LIMIT 40 MPH             |              |                     |       |

\*A,B = UNIMPROVED; C = GRADED & DRAINED; D,E = SOIL, GRAVEL, STONE; F,G = LOW TYPE BITUMINOUS  
H,I = HIGH TYPE BITUMINOUS; J = CONCRETE; K = BRICK; L = BLOCK

STATE HIGHWAY LOCATION REFERENCE

COUNTY: CALVERT  
DISTRICT: 5  
DATE: 12/31/08

**ROUTE NUMBER: MD 765 CONTINUED**

INVENTORY DIRECTION: NORTH

ROUTE NAME: ST LEONARD RD

| STATE SYSTEM    | FUNCTIONAL CLASS | MEDIAN TYPE  | ACCESS CONTROL | NHS     | MILEPOINT     | MILEPOINT DESCRIPTION     | MARKED LANES | SURFACE WIDTH/TYPE* | AADT  |
|-----------------|------------------|--------------|----------------|---------|---------------|---------------------------|--------------|---------------------|-------|
| STATE SECONDARY | R URB LOCAL      | NONE (UNDIV) | NONE           | NOT NHS | 02.360 CO1007 | MATTAPANY RD              | 2            | 22I                 | 2,792 |
|                 |                  |              |                |         | 02.480 CO1783 | TOMS LA                   |              |                     |       |
|                 |                  |              |                |         | 02.525 CO1754 | AUSTYN CT                 |              |                     |       |
|                 |                  |              |                |         | 02.650        | SPEED LIMIT 50 MPH        |              |                     |       |
|                 |                  |              |                |         | 02.780 OP131  | NO NAME                   |              |                     |       |
|                 |                  |              |                |         | 03.490 CO282  | WESTERN SHORES BLVD       |              |                     |       |
|                 |                  |              |                |         | 03.490 MD 2J  | WESTERN SHORES BLVD       |              |                     |       |
|                 |                  |              |                |         | 04.041        | PORT REPUBLIC POST OFFICE |              |                     |       |
|                 |                  |              |                |         | 04.102 MD509  | GOVERNOR RUN RD           |              |                     |       |
|                 | RUR LOCAL        |              |                |         | 04.160        |                           |              |                     |       |
|                 |                  |              |                |         | 04.160 MD765B | NO NAME                   |              |                     |       |
|                 |                  |              |                |         | 04.604 CO 68  | PARKERS CREEK RD          |              |                     |       |
|                 |                  |              |                |         | 04.604 MD765O | PARKERS CREEK RD          |              |                     |       |
|                 |                  | CURBED       |                |         | 05.020        |                           | 2            | 40I                 |       |
|                 |                  |              |                |         | 05.070 MD 2   | SOLOMONS ISLAND RD        |              |                     |       |

**ROUTE NUMBER: MD 765A**

INVENTORY DIRECTION: NORTH

ROUTE NAME: MAIN ST

| STATE SYSTEM    | FUNCTIONAL CLASS | MEDIAN TYPE  | ACCESS CONTROL | NHS     | MILEPOINT    | MILEPOINT DESCRIPTION | MARKED LANES | SURFACE WIDTH/TYPE* | AADT  |
|-----------------|------------------|--------------|----------------|---------|--------------|-----------------------|--------------|---------------------|-------|
| STATE SECONDARY | R RUR MINOR COLL | NONE (UNDIV) | NONE           | NOT NHS | 00.000       |                       | 2            | 24I                 | 4,131 |
|                 |                  |              |                |         | 00.000 MD 2  | SOLOMONS ISLAND RD    |              |                     |       |
|                 |                  |              |                |         | 00.000       | STOP SIGN             |              |                     |       |
|                 |                  |              |                |         | 00.014       | SPUR FR MD 2          |              |                     |       |
|                 |                  |              |                |         | 00.100       | SPEED LIMIT 40 MPH    |              |                     |       |
|                 |                  |              |                |         | 00.160       |                       | 2            | 22I                 |       |
|                 |                  |              |                |         | 00.490       |                       | 2            | 24I                 |       |
|                 |                  |              |                |         | 00.700       | SPEED LIMIT 30 MPH    |              |                     |       |
|                 |                  |              |                |         | 00.760       |                       | 2            | 20I                 |       |
|                 |                  |              |                |         | 00.810 CO237 | CALVERT TOWNE RD      |              |                     |       |
|                 |                  |              |                |         | 00.870       |                       | 2            | 22I                 |       |
|                 |                  |              |                |         | 00.870 CO390 | CALVERT TOWNE WAY     |              |                     |       |
|                 |                  |              |                |         | 00.950 CO237 | CALVERT TOWNE RD      |              |                     |       |
|                 |                  |              |                |         | 01.012       | WILSON CT             |              |                     |       |

\*A,B = UNIMPROVED; C = GRADED & DRAINED; D,E = SOIL, GRAVEL, STONE; F,G = LOW TYPE BITUMINOUS  
H,I = HIGH TYPE BITUMINOUS; J = CONCRETE; K = BRICK; L = BLOCK

STATE HIGHWAY LOCATION REFERENCE

COUNTY: CALVERT  
DISTRICT: 5  
DATE: 12/31/08

**ROUTE NUMBER: MD 765A CONTINUED**

INVENTORY DIRECTION: NORTH

ROUTE NAME: MAIN ST

| STATE SYSTEM    | FUNCTIONAL CLASS | MEDIAN TYPE  | ACCESS CONTROL | NHS     | MILEPOINT    | MILEPOINT DESCRIPTION        | MARKED LANES | SURFACE WIDTH/TYPE* | AADT  |
|-----------------|------------------|--------------|----------------|---------|--------------|------------------------------|--------------|---------------------|-------|
| STATE SECONDARY | R RUR MINOR COLL | NONE (UNDIV) | NONE           | NOT NHS | 01.077       | HAWK HILL DR                 | 2            | 22I                 | 4,131 |
|                 |                  |              |                |         | 01.320       |                              | 2            | 23I                 |       |
|                 |                  |              |                |         | 01.365 CO871 | OLD FIELD LA                 |              |                     |       |
|                 |                  |              |                |         | 01.391       |                              | 2            | 22I                 |       |
|                 |                  |              |                |         | 01.470       |                              | 2            | 24I                 |       |
|                 |                  |              |                |         | 01.470 OP 80 | VIANNEY LA                   |              |                     |       |
|                 |                  |              |                |         | 01.507       | MD STATE POLICE BARRACKS "U" |              |                     |       |
|                 |                  |              |                |         | 01.510       |                              | 2            | 41I                 |       |
|                 |                  |              |                |         | 01.540 OP726 | DUKE ST                      |              |                     |       |
|                 |                  |              |                |         | 01.540 CO208 | DUKE ST                      |              |                     |       |
|                 |                  |              |                |         | 01.575       | CALVERT COUNTY COURTHOUSE    |              |                     |       |
|                 |                  |              |                |         | 01.603 CO223 | KING GEORGE WAY              |              |                     |       |
|                 |                  |              |                |         | 01.640       |                              | 2            | 33I                 |       |
|                 |                  |              |                |         | 01.690       |                              | 2            | 24I                 |       |
|                 |                  |              |                |         | 01.780 MD231 | CHURCH ST                    |              |                     |       |
|                 |                  |              |                |         | 01.830       |                              | 2            | 23I                 |       |
|                 |                  |              |                |         | 01.830 CO 39 | ARMORY RD                    |              |                     |       |
|                 |                  |              |                |         | 01.840       | SPEED LIMIT 35 MPH           |              |                     |       |
|                 |                  |              |                |         | 01.950 CO874 | COMMERCE LA                  |              |                     |       |
|                 |                  |              |                |         | 02.019       |                              | 2            | 24I                 |       |
|                 |                  |              |                |         | 02.030 CO771 | CENTRAL SQUARE DR            |              |                     |       |
|                 |                  | CURBED       |                |         | 02.115       |                              | 2            | 38I                 |       |
|                 |                  |              |                |         | 02.115       | SPUR TO MD 2                 |              |                     |       |
|                 |                  |              |                |         | 02.150 MD 2  | SOLOMONS ISLAND RD           |              |                     |       |
|                 |                  |              |                |         | 02.150       | STOP SIGN                    |              |                     |       |

**ROUTE NUMBER: MD 765B**

INVENTORY DIRECTION: NORTH

ROUTE NAME: NO NAME

| STATE SYSTEM    | FUNCTIONAL CLASS | MEDIAN TYPE  | ACCESS CONTROL | NHS     | MILEPOINT    | MILEPOINT DESCRIPTION | MARKED LANES | SURFACE WIDTH/TYPE* | AADT |
|-----------------|------------------|--------------|----------------|---------|--------------|-----------------------|--------------|---------------------|------|
| STATE SECONDARY | R URB LOCAL      | NONE (UNDIV) | NONE           | NOT NHS | 00.000       |                       | 2            | 24I                 | 99   |
|                 |                  |              |                |         | 00.000 MD 2  | SOLOMONS ISLAND RD    |              |                     |      |
|                 |                  |              |                |         | 00.000       | STOP SIGN             |              |                     |      |
|                 |                  |              |                |         | 00.130 MD765 | ST LEONARD RD         |              |                     |      |

\*A,B = UNIMPROVED; C = GRADED & DRAINED; D,E = SOIL, GRAVEL, STONE; F,G = LOW TYPE BITUMINOUS  
H,I = HIGH TYPE BITUMINOUS; J = CONCRETE; K = BRICK; L = BLOCK

STATE HIGHWAY LOCATION REFERENCE

COUNTY: CALVERT  
DISTRICT: 5  
DATE: 12/31/08

**ROUTE NUMBER: MD 765B CONTINUED**

INVENTORY DIRECTION: NORTH

ROUTE NAME: NO NAME

| STATE SYSTEM    | FUNCTIONAL CLASS | MEDIAN TYPE  | ACCESS CONTROL | NHS     | MILEPOINT | MILEPOINT DESCRIPTION | MARKED LANES | SURFACE WIDTH/TYPE* | AADT |
|-----------------|------------------|--------------|----------------|---------|-----------|-----------------------|--------------|---------------------|------|
| STATE SECONDARY | R URB LOCAL      | NONE (UNDIV) | NONE           | NOT NHS | 00.130    | STOP SIGN             | 2            | 24I                 | 99   |

**ROUTE NUMBER: MD 765C**

INVENTORY DIRECTION: NORTH

ROUTE NAME: HURRY LA

| STATE SYSTEM    | FUNCTIONAL CLASS | MEDIAN TYPE  | ACCESS CONTROL | NHS     | MILEPOINT    | MILEPOINT DESCRIPTION | MARKED LANES | SURFACE WIDTH/TYPE* | AADT |
|-----------------|------------------|--------------|----------------|---------|--------------|-----------------------|--------------|---------------------|------|
| STATE SECONDARY | R RUR LOCAL      | NONE (UNDIV) | NONE           | NOT NHS | 00.000       |                       | 2            | 16G                 | 99   |
|                 |                  |              |                |         | 00.000 CO 68 | PARKERS CREEK RD      |              |                     |      |
|                 |                  |              |                |         | 00.050       | ROAD END              |              |                     |      |

**ROUTE NUMBER: MD 765D**

INVENTORY DIRECTION: NORTH

ROUTE NAME: WAYSIDE DR

| STATE SYSTEM    | FUNCTIONAL CLASS | MEDIAN TYPE  | ACCESS CONTROL | NHS     | MILEPOINT   | MILEPOINT DESCRIPTION | MARKED LANES | SURFACE WIDTH/TYPE* | AADT |
|-----------------|------------------|--------------|----------------|---------|-------------|-----------------------|--------------|---------------------|------|
| STATE SECONDARY | R RUR LOCAL      | NONE (UNDIV) | NONE           | NOT NHS | 00.000      |                       | 2            | 18I                 | 99   |
|                 |                  |              |                |         | 00.000 MD 2 | SOLOMONS ISLAND RD    |              |                     |      |
|                 |                  |              |                |         | 00.000      | STOP SIGN             |              |                     |      |
|                 |                  |              |                |         | 00.900 MD 2 | SOLOMONS ISLAND RD    |              |                     |      |
|                 |                  |              |                |         | 00.900      | STOP SIGN             |              |                     |      |

**ROUTE NUMBER: MD 765E**

INVENTORY DIRECTION: NORTH

ROUTE NAME: KENT RD

| STATE SYSTEM    | FUNCTIONAL CLASS | MEDIAN TYPE  | ACCESS CONTROL | NHS     | MILEPOINT    | MILEPOINT DESCRIPTION | MARKED LANES | SURFACE WIDTH/TYPE* | AADT |
|-----------------|------------------|--------------|----------------|---------|--------------|-----------------------|--------------|---------------------|------|
| STATE SECONDARY | R RUR LOCAL      | NONE (UNDIV) | NONE           | NOT NHS | 00.000       |                       | 2            | 18I                 | 99   |
|                 |                  |              |                |         | 00.000 MD 2  | SOLOMONS ISLAND RD    |              |                     |      |
|                 |                  |              |                |         | 00.000       | STOP SIGN             |              |                     |      |
|                 |                  |              |                |         | 00.090 CO818 | PERSIMMON HILLS CT    |              |                     |      |
|                 |                  |              |                |         | 00.100 CO206 | KENT RD               |              |                     |      |
|                 |                  |              |                |         | 00.150       | ROAD END              |              |                     |      |

\*A,B = UNIMPROVED; C = GRADED & DRAINED; D,E = SOIL, GRAVEL, STONE; F,G = LOW TYPE BITUMINOUS  
H,I = HIGH TYPE BITUMINOUS; J = CONCRETE; K = BRICK; L = BLOCK

STATE HIGHWAY LOCATION REFERENCE

COUNTY: CALVERT  
DISTRICT: 5  
DATE: 12/31/08

**ROUTE NUMBER:** MD 765F  
**INVENTORY DIRECTION:** SOUTH  
**ROUTE NAME:** NO NAME

| STATE SYSTEM    | FUNCTIONAL CLASS | MEDIAN TYPE  | ACCESS CONTROL | NHS     | MILEPOINT    | MILEPOINT DESCRIPTION | MARKED LANES | SURFACE WIDTH/TYPE* | AADT |
|-----------------|------------------|--------------|----------------|---------|--------------|-----------------------|--------------|---------------------|------|
| STATE SECONDARY | R RUR LOCAL      | NONE (UNDIV) | NONE           | NOT NHS | 00.000       |                       | 2            | 24I                 | 99   |
|                 |                  |              |                |         | 00.000 MD 2  | SOLOMONS ISLAND RD    |              |                     |      |
|                 |                  |              |                |         | 00.000 CO 24 | C JONES RD (BACK)     |              |                     |      |
|                 |                  |              |                |         | 00.000       | STOP SIGN             |              |                     |      |
|                 |                  |              |                |         | 00.020       |                       | 2            | 60I                 |      |

**ROUTE NUMBER:** MD 765G  
**INVENTORY DIRECTION:** NORTH  
**ROUTE NAME:** NO NAME

| STATE SYSTEM    | FUNCTIONAL CLASS | MEDIAN TYPE  | ACCESS CONTROL | NHS     | MILEPOINT     | MILEPOINT DESCRIPTION | MARKED LANES | SURFACE WIDTH/TYPE* | AADT |
|-----------------|------------------|--------------|----------------|---------|---------------|-----------------------|--------------|---------------------|------|
| STATE SECONDARY | R RUR LOCAL      | NONE (UNDIV) | NONE           | NOT NHS | 00.000        |                       | 2            | 20H                 | 99   |
|                 |                  |              |                |         | 00.000 MD 2   | SOLOMONS ISLAND RD    |              |                     |      |
|                 |                  |              |                |         | 00.020        |                       | 2            | 12H                 |      |
|                 |                  |              |                |         | 00.160        |                       | 2            | 18I                 |      |
|                 |                  |              |                |         | 00.180 MD262A | LOWER MARLBORO RD     |              |                     |      |

**ROUTE NUMBER:** MD 765H  
**INVENTORY DIRECTION:** NORTH  
**ROUTE NAME:** NO NAME

| STATE SYSTEM    | FUNCTIONAL CLASS | MEDIAN TYPE  | ACCESS CONTROL | NHS     | MILEPOINT    | MILEPOINT DESCRIPTION  | MARKED LANES | SURFACE WIDTH/TYPE* | AADT |
|-----------------|------------------|--------------|----------------|---------|--------------|------------------------|--------------|---------------------|------|
| STATE SECONDARY | R URB LOCAL      | NONE (UNDIV) | NONE           | NOT NHS | 00.000       |                        | 2            | 18I                 | 99   |
|                 |                  |              |                |         | 00.000 MD 2  | SOLOMONS ISLAND RD     |              |                     |      |
|                 |                  |              |                |         | 00.000       | STOP SIGN              |              |                     |      |
|                 |                  |              |                |         | 00.280 MD778 | OLD SOLOMONS ISLAND RD |              |                     |      |
|                 |                  |              |                |         | 00.280       | STOP SIGN              |              |                     |      |

**ROUTE NUMBER:** MD 765I  
**INVENTORY DIRECTION:** NORTH  
**ROUTE NAME:** MT HARMONY LA

| STATE SYSTEM    | FUNCTIONAL CLASS | MEDIAN TYPE  | ACCESS CONTROL | NHS     | MILEPOINT    | MILEPOINT DESCRIPTION   | MARKED LANES | SURFACE WIDTH/TYPE* | AADT |
|-----------------|------------------|--------------|----------------|---------|--------------|-------------------------|--------------|---------------------|------|
| STATE SECONDARY | R URB LOCAL      | NONE (UNDIV) | NONE           | NOT NHS | 00.000       |                         | 2            | 20I                 | 299  |
|                 |                  |              |                |         | 00.000 CO250 | SKINNERS TURN RD (BACK) |              |                     |      |

\*A,B = UNIMPROVED; C = GRADED & DRAINED; D,E = SOIL, GRAVEL, STONE; F,G = LOW TYPE BITUMINOUS  
H,I = HIGH TYPE BITUMINOUS; J = CONCRETE; K = BRICK; L = BLOCK

STATE HIGHWAY LOCATION REFERENCE

COUNTY: CALVERT  
DISTRICT: 5  
DATE: 12/31/08

**ROUTE NUMBER: MD 765I CONTINUED**

INVENTORY DIRECTION: NORTH

ROUTE NAME: MT HARMONY LA

| STATE SYSTEM    | FUNCTIONAL CLASS | MEDIAN TYPE  | ACCESS CONTROL | NHS     | MILEPOINT     | MILEPOINT DESCRIPTION  | MARKED LANES | SURFACE WIDTH/TYPE* | AADT |
|-----------------|------------------|--------------|----------------|---------|---------------|------------------------|--------------|---------------------|------|
| STATE SECONDARY | R URB LOCAL      | NONE (UNDIV) | NONE           | NOT NHS | 00.000 MD 2   | SOLOMONS ISLAND RD     | 2            | 20I                 | 299  |
|                 |                  |              |                |         | 00.000        | STOP SIGN              |              |                     |      |
|                 |                  |              |                |         | 00.055        | SPEED LIMIT 30 MPH     |              |                     |      |
|                 |                  |              |                |         | 00.570 CO133  | MT HARMONY RD          |              |                     |      |
|                 |                  |              |                |         | 00.570        | STOP SIGN              |              |                     |      |
|                 |                  |              |                |         | 00.760 SR 3   | MT HARMONY FISH RD     |              |                     |      |
|                 |                  |              |                |         | 00.870 MD 2   | SOLOMONS ISLAND RD     |              |                     |      |
|                 |                  |              |                |         | 00.870 CO1132 | LITTLE TREE LA (AHEAD) |              |                     |      |
|                 |                  |              |                |         | 00.870        | STOP SIGN              |              |                     |      |

**ROUTE NUMBER: MD 765J**

INVENTORY DIRECTION: EAST

ROUTE NAME: CALVERT BEACH RD

| STATE SYSTEM    | FUNCTIONAL CLASS | MEDIAN TYPE  | ACCESS CONTROL | NHS     | MILEPOINT     | MILEPOINT DESCRIPTION    | MARKED LANES | SURFACE WIDTH/TYPE* | AADT  |
|-----------------|------------------|--------------|----------------|---------|---------------|--------------------------|--------------|---------------------|-------|
| STATE SECONDARY | R URB COLL       | NONE (UNDIV) | NONE           | NOT NHS | 00.000        |                          | 2            | 24I                 | 4,942 |
|                 |                  |              |                |         | 00.000 MD765S | BALL RD (BACK)           |              |                     |       |
|                 |                  |              |                |         | 00.000 MD 2   | SOLOMONS ISLAND RD       |              |                     |       |
|                 |                  |              |                |         | 00.000        | TRAFFIC SIGNAL           |              |                     |       |
|                 |                  |              |                |         | 00.040        | SPUR TO MD 2             |              |                     |       |
|                 |                  | ROUNDABOUT   |                |         | 00.360        |                          |              |                     |       |
|                 |                  |              |                |         | 00.360        | BEGIN ROUNDABOUT         |              |                     |       |
|                 |                  |              |                |         | 00.370 MD765  | ST LEONARD RD            |              |                     |       |
|                 |                  |              |                |         | 00.370        | ROUNDABOUT               |              |                     |       |
|                 |                  | NONE (UNDIV) |                |         | 00.380        |                          |              |                     |       |
|                 |                  |              |                |         | 00.380        | END ROUNDABOUT           |              |                     |       |
|                 |                  |              |                |         | 00.436        | SPEED LIMIT 30 MPH       |              |                     |       |
|                 |                  |              |                |         | 00.480 CO 70  | CALVERT BEACH RD (AHEAD) |              |                     |       |

**ROUTE NUMBER: MD 765K**

INVENTORY DIRECTION: WEST

ROUTE NAME: FLAG POND PKWY

| STATE SYSTEM    | FUNCTIONAL CLASS | MEDIAN TYPE  | ACCESS CONTROL | NHS     | MILEPOINT | MILEPOINT DESCRIPTION | MARKED LANES | SURFACE WIDTH/TYPE* | AADT |
|-----------------|------------------|--------------|----------------|---------|-----------|-----------------------|--------------|---------------------|------|
| STATE SECONDARY | R URB LOCAL      | NONE (UNDIV) | NONE           | NOT NHS | 00.520    |                       | 2            | 20I                 | 0    |

\*A,B = UNIMPROVED; C = GRADED & DRAINED; D,E = SOIL, GRAVEL, STONE; F,G = LOW TYPE BITUMINOUS  
H,I = HIGH TYPE BITUMINOUS; J = CONCRETE; K = BRICK; L = BLOCK

STATE HIGHWAY LOCATION REFERENCE

COUNTY: CALVERT  
DISTRICT: 5  
DATE: 12/31/08

**ROUTE NUMBER: MD 765K CONTINUED**

INVENTORY DIRECTION: WEST

ROUTE NAME: FLAG POND PKWY

| STATE SYSTEM    | FUNCTIONAL CLASS | MEDIAN TYPE  | ACCESS CONTROL | NHS     | MILEPOINT     | MILEPOINT DESCRIPTION | MARKED LANES | SURFACE WIDTH/TYPE* | AADT |
|-----------------|------------------|--------------|----------------|---------|---------------|-----------------------|--------------|---------------------|------|
| STATE SECONDARY | R URB LOCAL      | NONE (UNDIV) | NONE           | NOT NHS | 00.520 CO1775 | FLAG POND PKWY (BACK) | 2            | 20I                 | 0    |
|                 |                  |              |                |         | 00.650 MD765M | FLAG POND PKWY        |              |                     |      |
|                 |                  |              |                |         | 00.760        | ROAD END              |              |                     |      |

**ROUTE NUMBER: MD 765M**

INVENTORY DIRECTION: SOUTH

ROUTE NAME: FLAG POND PKWY

| STATE SYSTEM    | FUNCTIONAL CLASS | MEDIAN TYPE  | ACCESS CONTROL | NHS     | MILEPOINT     | MILEPOINT DESCRIPTION | MARKED LANES | SURFACE WIDTH/TYPE* | AADT |
|-----------------|------------------|--------------|----------------|---------|---------------|-----------------------|--------------|---------------------|------|
| STATE SECONDARY | R URB LOCAL      | NONE (UNDIV) | NONE           | NOT NHS | 00.000        |                       | 2            | 44I                 | 0    |
|                 |                  |              |                |         | 00.000 MD765K | FLAG POND PKWY        |              |                     |      |
|                 |                  |              |                |         | 00.000        | STOP SIGN             |              |                     |      |
|                 |                  |              |                |         | 00.030 MD 2   | SOLOMONS ISLAND RD    |              |                     |      |
|                 |                  |              |                |         | 00.030 MD765N | SAW MILL RD (AHEAD)   |              |                     |      |
|                 |                  |              |                |         | 00.030        | STOP SIGN             |              |                     |      |

**ROUTE NUMBER: MD 765N**

INVENTORY DIRECTION: SOUTH

ROUTE NAME: SAW MILL RD

| STATE SYSTEM    | FUNCTIONAL CLASS | MEDIAN TYPE  | ACCESS CONTROL | NHS     | MILEPOINT     | MILEPOINT DESCRIPTION | MARKED LANES | SURFACE WIDTH/TYPE* | AADT |
|-----------------|------------------|--------------|----------------|---------|---------------|-----------------------|--------------|---------------------|------|
| STATE SECONDARY | R URB LOCAL      | NONE (UNDIV) | NONE           | NOT NHS | 00.000        |                       | 2            | 22I                 | 0    |
|                 |                  |              |                |         | 00.000 MD765M | FLAG POND PKWY (BACK) |              |                     |      |
|                 |                  |              |                |         | 00.000 MD 2   | SOLOMONS ISLAND RD    |              |                     |      |
|                 |                  |              |                |         | 00.000        | STOP SIGN             |              |                     |      |
|                 |                  |              |                |         | 00.070 MD765T | WOODLAND CT           |              |                     |      |
|                 |                  |              |                |         | 00.100 CO800  | WALNUT COVE DR        |              |                     |      |
|                 |                  |              |                |         | 00.110        | SPEED LIMIT 30 MPH    |              |                     |      |
|                 |                  |              |                |         | 00.690 CO214  | PLANTERS WHARF RD     |              |                     |      |
|                 |                  |              |                |         | 00.840 MD765U | NO NAME               |              |                     |      |
|                 |                  |              |                |         | 00.890 MD 2   | SOLOMONS ISLAND RD    |              |                     |      |
|                 |                  |              |                |         | 00.890        | STOP SIGN             |              |                     |      |

\*A,B = UNIMPROVED; C = GRADED & DRAINED; D,E = SOIL, GRAVEL, STONE; F,G = LOW TYPE BITUMINOUS  
H,I = HIGH TYPE BITUMINOUS; J = CONCRETE; K = BRICK; L = BLOCK



STATE HIGHWAY LOCATION REFERENCE

COUNTY: CALVERT  
DISTRICT: 5  
DATE: 12/31/08

**ROUTE NUMBER:** MD 7650  
**INVENTORY DIRECTION:** NORTH  
**ROUTE NAME:** PARKERS CREEK RD

| STATE SYSTEM    | FUNCTIONAL CLASS | MEDIAN TYPE  | ACCESS CONTROL | NHS     | MILEPOINT    | MILEPOINT DESCRIPTION    | MARKED LANES | SURFACE WIDTH/TYPE* | AADT |
|-----------------|------------------|--------------|----------------|---------|--------------|--------------------------|--------------|---------------------|------|
| STATE SECONDARY | R RUR LOCAL      | NONE (UNDIV) | NONE           | NOT NHS | 00.000       |                          | 2            | 24I                 | 99   |
|                 |                  |              |                |         | 00.000 MD 2  | SOLOMONS ISLAND RD       |              |                     |      |
|                 |                  |              |                |         | 00.000       | STOP SIGN                |              |                     |      |
|                 |                  |              |                |         | 00.140 MD765 | ST LEONARD RD            |              |                     |      |
|                 |                  |              |                |         | 00.140 CO 68 | PARKERS CREEK RD (AHEAD) |              |                     |      |
|                 |                  |              |                |         | 00.140       | STOP SIGN                |              |                     |      |

**ROUTE NUMBER:** MD 765P  
**INVENTORY DIRECTION:** NORTH  
**ROUTE NAME:** NURSERY RD

| STATE SYSTEM    | FUNCTIONAL CLASS | MEDIAN TYPE  | ACCESS CONTROL | NHS     | MILEPOINT     | MILEPOINT DESCRIPTION | MARKED LANES | SURFACE WIDTH/TYPE* | AADT |
|-----------------|------------------|--------------|----------------|---------|---------------|-----------------------|--------------|---------------------|------|
| STATE SECONDARY | R RUR LOCAL      | NONE (UNDIV) | NONE           | NOT NHS | 00.000        |                       | 2            | 22I                 | 0    |
|                 |                  |              |                |         | 00.000 MD 2   | SOLOMONS ISLAND RD    |              |                     |      |
|                 |                  |              |                |         | 00.020        | SPEED LIMIT 40 MPH    |              |                     |      |
|                 |                  |              |                |         | 00.050 MD765V | NURSERY CT            |              |                     |      |
|                 |                  |              |                |         | 00.310        |                       | 2            | 23I                 |      |
|                 |                  |              |                |         | 00.470 MD 2AF | NURSERY RD            |              |                     |      |
|                 |                  |              |                |         | 00.838        | ROAD END - BARRICADE  |              |                     |      |

**ROUTE NUMBER:** MD 765Q  
**INVENTORY DIRECTION:** NORTH  
**ROUTE NAME:** H G TRUEMAN RD

| STATE SYSTEM    | FUNCTIONAL CLASS | MEDIAN TYPE  | ACCESS CONTROL | NHS     | MILEPOINT     | MILEPOINT DESCRIPTION       | MARKED LANES | SURFACE WIDTH/TYPE* | AADT  |
|-----------------|------------------|--------------|----------------|---------|---------------|-----------------------------|--------------|---------------------|-------|
| STATE SECONDARY | R URB COLL       | NONE (UNDIV) | NONE           | NOT NHS | 00.000        |                             | 2            | 22I                 | 8,220 |
|                 |                  |              |                |         | 00.000 MD765R | SOLOMONS ISLAND RD S (BACK) |              |                     |       |
|                 |                  |              |                |         | 00.000 MD 2V  | DOWELL RD                   |              |                     |       |
|                 |                  |              |                |         | 00.000 CO110  | DOWELL RD                   |              |                     |       |
|                 |                  |              |                |         | 00.000        | STOP SIGN                   |              |                     |       |
|                 |                  |              |                |         | 00.080        | SPEED LIMIT 40 MPH          |              |                     |       |
|                 |                  |              |                |         | 00.330        | PRESTON LA (PVT)            |              |                     |       |
|                 |                  |              |                |         | 00.502        | DOWELL ELEMENTARY SCHOOL    |              |                     |       |
|                 |                  |              |                |         | 00.540 OP820  | WYE OAK RD                  |              |                     |       |
|                 |                  |              |                |         | 00.650        | SPEED LIMIT 50 MPH          |              |                     |       |

\*A,B = UNIMPROVED; C = GRADED & DRAINED; D,E = SOIL, GRAVEL, STONE; F,G = LOW TYPE BITUMINOUS  
H,I = HIGH TYPE BITUMINOUS; J = CONCRETE; K = BRICK; L = BLOCK

STATE HIGHWAY LOCATION REFERENCE

COUNTY: CALVERT  
DISTRICT: 5  
DATE: 12/31/08

ROUTE NUMBER: MD 765Q CONTINUED

INVENTORY DIRECTION: NORTH

ROUTE NAME: H G TRUEMAN RD

| STATE SYSTEM    | FUNCTIONAL CLASS | MEDIAN TYPE        | ACCESS CONTROL | NHS     | MILEPOINT | MILEPOINT DESCRIPTION          | MARKED LANES | SURFACE WIDTH/TYPE* | AADT  |
|-----------------|------------------|--------------------|----------------|---------|-----------|--------------------------------|--------------|---------------------|-------|
| STATE SECONDARY | R URB COLL       | NONE (UNDIV)       | NONE           | NOT NHS | 00.710    |                                | 2            | 24I                 | 8,220 |
|                 |                  | PAINTED            |                |         | 00.995    |                                |              |                     |       |
|                 |                  | CURBED             |                |         | 01.015    |                                | 3            | 36I                 |       |
|                 |                  | ROUNDAABOUT        |                |         | 01.065    |                                | 4            | 48I                 |       |
|                 |                  |                    |                |         | 01.065    | BEGIN ROUNDAABOUT              |              |                     |       |
|                 |                  |                    |                |         | 01.075    | ROUNDAABOUT                    |              |                     |       |
|                 |                  |                    |                |         | 01.075    | MD765Z SOUTHERN CONNECTOR BLVD |              |                     |       |
|                 |                  | CURBED             |                |         | 01.085    |                                | 3            | 36I                 |       |
|                 |                  |                    |                |         | 01.085    | END ROUNDAABOUT                |              |                     |       |
|                 |                  | PAINTED            |                |         | 01.135    |                                | 2            | 24I                 |       |
|                 |                  | NONE (UNDIV)       |                |         | 01.145    |                                |              |                     |       |
|                 |                  |                    |                |         | 01.280    | SPEED LIMIT 40 MPH             |              |                     |       |
|                 |                  |                    |                |         | 01.340    | OP848 HOME PL                  |              |                     |       |
|                 |                  |                    |                |         | 01.410    | AMERICAN LA                    |              |                     |       |
|                 |                  |                    |                |         | 01.670    |                                | 3            | 36I                 |       |
|                 |                  | PAINTED            |                |         | 01.730    |                                | 2            | 24I                 |       |
|                 |                  | NONE (UNDIV)       |                |         | 01.787    |                                |              |                     |       |
|                 |                  | CURBED             |                |         | 01.840    |                                | 3            | 36I                 | 3,930 |
|                 |                  |                    |                |         | 01.840    | MD760 ROUSBY HALL RD           |              |                     |       |
|                 |                  |                    |                |         | 01.840    | TRAFFIC SIGNAL                 |              |                     |       |
|                 |                  | PAINTED            |                |         | 01.900    |                                |              |                     |       |
|                 |                  |                    |                |         | 01.920    |                                | 2            | 24I                 |       |
|                 |                  | NONE (UNDIV)       |                |         | 01.930    |                                |              |                     |       |
|                 |                  | CENTER TLA (UNDIV) |                |         | 01.955    |                                |              |                     |       |
|                 |                  |                    |                |         | 01.955    | LUSBY COMMONS WAY              |              |                     |       |
|                 |                  | NONE (UNDIV)       |                |         | 02.016    |                                |              |                     |       |
|                 |                  | PAINTED            |                |         | 02.042    |                                |              |                     |       |
|                 |                  | NONE (UNDIV)       |                |         | 02.118    |                                |              |                     |       |
|                 |                  |                    |                |         | 02.230    | CO143 APPEAL LA                |              |                     |       |
|                 |                  |                    |                |         | 02.230    | CO1188 TOWN SQUARE DR          |              |                     |       |
|                 |                  |                    |                |         | 02.230    | TRAFFIC SIGNAL                 |              |                     |       |
|                 |                  |                    |                |         | 02.310    | SPEED LIMIT 50 MPH             |              |                     |       |
|                 |                  | PAINTED            |                |         | 02.743    |                                |              |                     |       |
|                 |                  | NONE (UNDIV)       |                |         | 02.802    |                                |              |                     |       |
|                 |                  |                    |                |         | 02.847    | CO1765 ANCHORAGE LN            |              |                     |       |

\*A,B = UNIMPROVED; C = GRADED & DRAINED; D,E = SOIL, GRAVEL, STONE; F,G = LOW TYPE BITUMINOUS  
H,I = HIGH TYPE BITUMINOUS; J = CONCRETE; K = BRICK; L = BLOCK

STATE HIGHWAY LOCATION REFERENCE

COUNTY: CALVERT  
DISTRICT: 5  
DATE: 12/31/08

ROUTE NUMBER: MD 765Q CONTINUED

INVENTORY DIRECTION: NORTH

ROUTE NAME: H G TRUEMAN RD

| STATE SYSTEM    | FUNCTIONAL CLASS | MEDIAN TYPE             | ACCESS CONTROL | NHS     | MILEPOINT | MILEPOINT DESCRIPTION   | MARKED LANES | SURFACE WIDTH/TYPE* | AADT  |
|-----------------|------------------|-------------------------|----------------|---------|-----------|-------------------------|--------------|---------------------|-------|
| STATE SECONDARY | R URB COLL       | PAINTED<br>NONE (UNDIV) | NONE           | NOT NHS | 02.854    |                         | 2            | 24I                 | 3,930 |
|                 |                  |                         |                |         | 02.977    |                         |              |                     |       |
|                 |                  | PAINTED<br>NONE (UNDIV) |                |         | 03.048    | CO1764                  |              |                     |       |
|                 |                  |                         |                |         | 03.056    | HOMEPORT CT             |              |                     |       |
|                 |                  |                         |                |         | 03.164    |                         |              |                     |       |
|                 |                  |                         |                |         | 03.210    | SPUR TO MD 497          |              |                     |       |
|                 | RUR MINOR COLL   |                         |                |         | 03.230    |                         |              |                     |       |
|                 |                  |                         |                |         | 03.230    | MD497                   |              |                     |       |
|                 |                  |                         |                |         | 03.230    | COVE POINT RD           |              |                     |       |
|                 |                  |                         |                |         | 03.230    | TRAFFIC SIGNAL          |              |                     |       |
|                 |                  |                         |                |         | 03.240    | SPUR FR MD 497          |              |                     |       |
|                 |                  |                         |                |         | 03.240    | SPUR TO MD 497          |              |                     |       |
|                 |                  |                         |                |         | 03.326    | SPEED LIMIT 50 MPH      |              |                     |       |
|                 |                  | PAINTED                 |                |         | 03.560    |                         |              |                     |       |
|                 |                  |                         |                |         | 03.790    | MD 2Q                   |              |                     |       |
|                 |                  |                         |                |         | 03.790    | SR 4                    |              |                     |       |
|                 |                  | NONE (UNDIV)            |                |         | 03.940    |                         | 2            | 22I                 |       |
|                 |                  |                         |                |         | 04.000    |                         | 2            | 24I                 |       |
|                 |                  |                         |                |         | 04.130    | GARDEN WAY              |              |                     |       |
|                 |                  |                         |                |         | 04.230    | CO 72                   |              |                     |       |
|                 |                  |                         |                |         | 04.506    | CAMP CONOY RD           |              |                     |       |
|                 |                  |                         |                |         | 04.782    | DRAINAGE STRUC #04003X0 |              |                     |       |
|                 |                  |                         |                |         | 04.782    | SOUTHERN MIDDLE SCHOOL  |              |                     |       |
|                 | RUR LOCAL        |                         |                |         | 05.250    |                         | 2            | 22I                 | 710   |
| NAME: PARDOE RD |                  |                         |                |         | 05.250    | MD 2                    |              |                     |       |
|                 |                  |                         |                |         | 05.250    | SOLOMONS ISLAND RD      |              |                     |       |
|                 |                  |                         |                |         | 05.250    | STOP SIGN               |              |                     |       |
|                 | RUR MINOR COLL   |                         |                |         | 05.540    |                         |              |                     |       |
|                 |                  |                         |                |         | 05.540    | CO112                   |              |                     |       |
|                 |                  |                         |                |         | 05.540    | SOLLERS WHARF RD        |              |                     |       |
|                 |                  |                         |                |         | 05.790    |                         | 2            | 24I                 |       |
|                 |                  |                         |                |         | 05.790    | MD765W                  |              |                     |       |
|                 |                  |                         |                |         | 05.790    | NO NAME                 |              |                     |       |
|                 |                  |                         |                |         | 05.910    | MD 2                    |              |                     |       |
|                 |                  |                         |                |         | 05.910    | SOLOMONS ISLAND RD      |              |                     |       |
|                 |                  |                         |                |         | 05.910    | STOP SIGN               |              |                     |       |

\*A,B = UNIMPROVED; C = GRADED & DRAINED; D,E = SOIL, GRAVEL, STONE; F,G = LOW TYPE BITUMINOUS  
H,I = HIGH TYPE BITUMINOUS; J = CONCRETE; K = BRICK; L = BLOCK

STATE HIGHWAY LOCATION REFERENCE

COUNTY: CALVERT  
DISTRICT: 5  
DATE: 12/31/08

**ROUTE NUMBER:** MD 765R  
**INVENTORY DIRECTION:** NORTH  
**ROUTE NAME:** SOLOMONS ISLAND RD S

| STATE SYSTEM    | FUNCTIONAL CLASS | MEDIAN TYPE        | ACCESS CONTROL | NHS     | MILEPOINT     | MILEPOINT DESCRIPTION       | MARKED LANES | SURFACE WIDTH/TYPE* | AADT  |
|-----------------|------------------|--------------------|----------------|---------|---------------|-----------------------------|--------------|---------------------|-------|
| STATE SECONDARY | R URB LOCAL      | NONE (UNDIV)       | NONE           | NOT NHS | 00.000        |                             | 2            | 24I                 | 6,780 |
|                 |                  |                    |                |         | 00.000 MD 2   | SOLOMONS ISLAND RD          |              |                     |       |
|                 |                  |                    |                |         | 00.160        | SPUR FR MD 2                |              |                     |       |
|                 |                  |                    |                |         | 00.160        | STOP SIGN                   |              |                     |       |
|                 |                  |                    |                |         | 00.210        |                             | 2            | 36I                 |       |
|                 |                  |                    |                |         | 00.330        |                             | 2            | 22I                 |       |
|                 |                  |                    |                |         | 00.400        |                             | 2            | 36I                 |       |
|                 |                  |                    |                |         | 00.500        | SPUR TO MD 2                |              |                     |       |
|                 |                  |                    |                |         | 00.506        | DRAINAGE STRUC #04033X0     |              |                     |       |
|                 |                  |                    |                |         | 00.570        | SOLOMONS LANDING RD         |              |                     |       |
|                 |                  |                    |                |         | 00.580        |                             | 2            | 22I                 |       |
|                 |                  |                    |                |         | 00.770 MD 2X  | NEWTOWN RD                  |              |                     |       |
|                 |                  |                    |                |         | 00.906        |                             | 2            | 36I                 |       |
|                 |                  |                    |                |         | 00.950        | SPUR FR PATUXENT POINT PKWY |              |                     |       |
|                 |                  |                    |                |         | 00.960        |                             | 2            | 24I                 |       |
|                 |                  |                    |                |         | 00.960 OP816  | PATUXENT POINT PKWY         |              |                     |       |
|                 |                  |                    |                |         | 00.960        | STOP SIGN                   |              |                     |       |
|                 |                  |                    |                |         | 00.970        | SPUR TO PATUXENT POINT PKWY |              |                     |       |
|                 |                  | CENTER TLA (UNDIV) |                |         | 01.011        |                             |              |                     |       |
|                 |                  | NONE (UNDIV)       |                |         | 01.150        |                             | 2            | 22I                 |       |
|                 |                  |                    |                |         | 01.270 MD 2V  | DOWELL RD                   |              |                     |       |
|                 |                  |                    |                |         | 01.270 CO110  | DOWELL RD                   |              |                     |       |
|                 |                  |                    |                |         | 01.270 MD765Q | H G TRUEMAN RD (AHEAD)      |              |                     |       |
|                 |                  |                    |                |         | 01.270        | STOP SIGN                   |              |                     |       |

**ROUTE NUMBER:** MD 765S  
**INVENTORY DIRECTION:** EAST  
**ROUTE NAME:** BALL RD

| STATE SYSTEM    | FUNCTIONAL CLASS | MEDIAN TYPE  | ACCESS CONTROL | NHS     | MILEPOINT     | MILEPOINT DESCRIPTION    | MARKED LANES | SURFACE WIDTH/TYPE* | AADT  |
|-----------------|------------------|--------------|----------------|---------|---------------|--------------------------|--------------|---------------------|-------|
| STATE SECONDARY | R RUR MINOR COLL | NONE (UNDIV) | NONE           | NOT NHS | 02.220        |                          | 2            | 24I                 | 2,370 |
|                 |                  |              |                |         | 02.220 CO117  | BALL RD (BACK)           |              |                     |       |
|                 |                  |              |                |         | 02.230 MD 2F  | NO NAME                  |              |                     |       |
|                 |                  |              |                |         | 02.310 MD 2   | SOLOMONS ISLAND RD       |              |                     |       |
|                 |                  |              |                |         | 02.310 MD765J | CALVERT BEACH RD (AHEAD) |              |                     |       |

\*A,B = UNIMPROVED; C = GRADED & DRAINED; D,E = SOIL, GRAVEL, STONE; F,G = LOW TYPE BITUMINOUS  
H,I = HIGH TYPE BITUMINOUS; J = CONCRETE; K = BRICK; L = BLOCK

STATE HIGHWAY LOCATION REFERENCE

COUNTY: CALVERT  
DISTRICT: 5  
DATE: 12/31/08

**ROUTE NUMBER: MD 765S CONTINUED**

INVENTORY DIRECTION: EAST

ROUTE NAME: BALL RD

| STATE SYSTEM    | FUNCTIONAL CLASS | MEDIAN TYPE  | ACCESS CONTROL | NHS     | MILEPOINT | MILEPOINT DESCRIPTION | MARKED LANES | SURFACE WIDTH/TYPE* | AADT  |
|-----------------|------------------|--------------|----------------|---------|-----------|-----------------------|--------------|---------------------|-------|
| STATE SECONDARY | R RUR MINOR COLL | NONE (UNDIV) | NONE           | NOT NHS | 02.310    | TRAFFIC SIGNAL        | 2            | 24I                 | 2,370 |

**ROUTE NUMBER: MD 765T**

INVENTORY DIRECTION: NORTH

ROUTE NAME: WOODLAND CT

| STATE SYSTEM    | FUNCTIONAL CLASS | MEDIAN TYPE  | ACCESS CONTROL | NHS     | MILEPOINT     | MILEPOINT DESCRIPTION | MARKED LANES | SURFACE WIDTH/TYPE* | AADT |
|-----------------|------------------|--------------|----------------|---------|---------------|-----------------------|--------------|---------------------|------|
| STATE SECONDARY | R URB LOCAL      | NONE (UNDIV) | NONE           | NOT NHS | 00.000        |                       | 2            | 30I                 | 0    |
|                 |                  |              |                |         | 00.000 MD765N | SAW MILL RD           |              |                     |      |
|                 |                  |              |                |         | 00.000        | STOP SIGN             |              |                     |      |
|                 |                  |              |                |         | 00.020        |                       | 2            | 24I                 |      |
|                 |                  |              |                |         | 00.180        | ROAD END - GUARDRAIL  |              |                     |      |

**ROUTE NUMBER: MD 765U**

INVENTORY DIRECTION: SOUTH

ROUTE NAME: NO NAME

| STATE SYSTEM    | FUNCTIONAL CLASS | MEDIAN TYPE  | ACCESS CONTROL | NHS     | MILEPOINT     | MILEPOINT DESCRIPTION | MARKED LANES | SURFACE WIDTH/TYPE* | AADT |
|-----------------|------------------|--------------|----------------|---------|---------------|-----------------------|--------------|---------------------|------|
| STATE SECONDARY | R URB LOCAL      | NONE (UNDIV) | NONE           | NOT NHS | 00.000        |                       | 2            | 36I                 | 0    |
|                 |                  |              |                |         | 00.000 MD765N | SAW MILL RD           |              |                     |      |
|                 |                  |              |                |         | 00.000        | STOP SIGN             |              |                     |      |
|                 |                  |              |                |         | 00.020        |                       | 3            | 34I                 |      |
|                 |                  |              |                |         | 00.056        |                       | 2            | 34I                 |      |
|                 |                  |              |                |         | 00.110        | CUL DE SAC            |              |                     |      |

**ROUTE NUMBER: MD 765V**

INVENTORY DIRECTION: SOUTH

ROUTE NAME: NURSERY CT

| STATE SYSTEM    | FUNCTIONAL CLASS | MEDIAN TYPE  | ACCESS CONTROL | NHS     | MILEPOINT     | MILEPOINT DESCRIPTION | MARKED LANES | SURFACE WIDTH/TYPE* | AADT |
|-----------------|------------------|--------------|----------------|---------|---------------|-----------------------|--------------|---------------------|------|
| STATE SECONDARY | R RUR LOCAL      | NONE (UNDIV) | NONE           | NOT NHS | 00.000        |                       | 2            | 39I                 | 0    |
|                 |                  |              |                |         | 00.000 MD765P | NURSERY RD            |              |                     |      |
|                 |                  |              |                |         | 00.030        |                       | 2            | 23I                 |      |
|                 |                  |              |                |         | 00.070        | ROAD END - GUARDRAIL  |              |                     |      |

\*A,B = UNIMPROVED; C = GRADED & DRAINED; D,E = SOIL, GRAVEL, STONE; F,G = LOW TYPE BITUMINOUS  
H,I = HIGH TYPE BITUMINOUS; J = CONCRETE; K = BRICK; L = BLOCK

STATE HIGHWAY LOCATION REFERENCE

COUNTY: CALVERT  
DISTRICT: 5  
DATE: 12/31/08

**ROUTE NUMBER:** MD 765W  
**INVENTORY DIRECTION:** NORTH  
**ROUTE NAME:** NO NAME

| STATE SYSTEM    | FUNCTIONAL CLASS | MEDIAN TYPE  | ACCESS CONTROL | NHS     | MILEPOINT     | MILEPOINT DESCRIPTION | MARKED LANES | SURFACE WIDTH/TYPE* | AADT |
|-----------------|------------------|--------------|----------------|---------|---------------|-----------------------|--------------|---------------------|------|
| STATE SECONDARY | R RUR LOCAL      | NONE (UNDIV) | NONE           | NOT NHS | 00.000        |                       | 2            | 22I                 | 0    |
|                 |                  |              |                |         | 00.000 MD765Q | PARDOE RD             |              |                     |      |
|                 |                  |              |                |         | 00.000        | STOP SIGN             |              |                     |      |
|                 |                  |              |                |         | 00.200        | ROAD END - GUARDRAIL  |              |                     |      |

**ROUTE NUMBER:** MD 765X  
**INVENTORY DIRECTION:** SOUTH  
**ROUTE NAME:** CRESTON LA

| STATE SYSTEM    | FUNCTIONAL CLASS | MEDIAN TYPE  | ACCESS CONTROL | NHS     | MILEPOINT     | MILEPOINT DESCRIPTION | MARKED LANES | SURFACE WIDTH/TYPE* | AADT |
|-----------------|------------------|--------------|----------------|---------|---------------|-----------------------|--------------|---------------------|------|
| STATE SECONDARY | R URB LOCAL      | NONE (UNDIV) | NONE           | NOT NHS | 00.000        |                       | 2            | 20I                 | 0    |
|                 |                  |              |                |         | 00.000 MD765Y | PATUXENT POINT PKWY   |              |                     |      |
|                 |                  |              |                |         | 00.000        | STOP SIGN             |              |                     |      |
|                 |                  |              |                |         | 00.030        | SPEED LIMIT 30 MPH    |              |                     |      |
|                 |                  |              |                |         | 00.190 MD 2W  | CRESTON LA            |              |                     |      |
|                 |                  |              |                |         | 00.190        | STOP SIGN             |              |                     |      |
|                 |                  |              |                |         | 00.240        | ROAD END              |              |                     |      |
|                 |                  |              |                |         | 00.240        | PARK & RIDE (AHEAD)   |              |                     |      |

**ROUTE NUMBER:** MD 765Y  
**INVENTORY DIRECTION:** WEST  
**ROUTE NAME:** PATUXENT POINT PKWY

| STATE SYSTEM            | FUNCTIONAL CLASS | MEDIAN TYPE  | ACCESS CONTROL | NHS     | MILEPOINT     | MILEPOINT DESCRIPTION      | MARKED LANES | SURFACE WIDTH/TYPE* | AADT  |
|-------------------------|------------------|--------------|----------------|---------|---------------|----------------------------|--------------|---------------------|-------|
| STATE SECONDARY         | R URB LOCAL      | CURBED       | NONE           | NOT NHS | 00.000        |                            | 2            | 38I                 | 2,177 |
|                         |                  |              |                |         | 00.000 OP816  | PATUXENT POINT PKWY (BACK) |              |                     |       |
|                         |                  |              |                |         | 00.000 MD 2   | SOLOMONS ISLAND RD         |              |                     |       |
|                         |                  |              |                |         | 00.000        | TRAFFIC SIGNAL             |              |                     |       |
|                         |                  |              |                |         | 00.030 MD765X | CRESTON LA                 |              |                     |       |
|                         |                  | NONE (UNDIV) |                |         | 00.050        |                            | 2            | 20I                 |       |
| NAME: SWAGGERS POINT RD |                  |              |                |         | 00.050 CO767  | PATUXENT POINT PKWY        |              |                     |       |
|                         |                  |              |                |         | 00.120 OP762  | NO NAME                    |              |                     |       |
|                         |                  |              |                |         | 00.120 CO229  | SWAGGERS POINT RD          |              |                     |       |

\*A,B = UNIMPROVED; C = GRADED & DRAINED; D,E = SOIL, GRAVEL, STONE; F,G = LOW TYPE BITUMINOUS  
H,I = HIGH TYPE BITUMINOUS; J = CONCRETE; K = BRICK; L = BLOCK

STATE HIGHWAY LOCATION REFERENCE

COUNTY: CALVERT  
DISTRICT: 5  
DATE: 12/31/08

**ROUTE NUMBER:** MD 765Z  
**INVENTORY DIRECTION:** WEST  
**ROUTE NAME:** SOUTHERN CONNECTOR BLVD

| STATE SYSTEM    | FUNCTIONAL CLASS | MEDIAN TYPE  | ACCESS CONTROL | NHS     | MILEPOINT     | MILEPOINT DESCRIPTION          | MARKED LANES | SURFACE WIDTH/TYPE* | AADT |
|-----------------|------------------|--------------|----------------|---------|---------------|--------------------------------|--------------|---------------------|------|
| STATE SECONDARY | R URB COLL       | NONE (UNDIV) | NONE           | NOT NHS | 01.030        |                                | 3            | 36I                 | 999  |
|                 |                  | PAINTED      |                |         | 01.030 CO1788 | SOUTHERN CONNECTOR BLVD (BACK) |              |                     |      |
|                 |                  | CURBED       |                |         | 01.040        |                                |              |                     |      |
|                 |                  | ROUNDAABOUT  |                |         | 01.055        |                                |              |                     |      |
|                 |                  |              |                |         | 01.080        |                                | 2            | 24I                 |      |
|                 |                  |              |                |         | 01.080        | BEGIN ROUNDAABOUT              |              |                     |      |
|                 |                  |              |                |         | 01.090 MD765Q | H G TRUEMAN RD                 |              |                     |      |
|                 |                  |              |                |         | 01.090        | ROUNDAABOUT                    |              |                     |      |
|                 |                  | CURBED       |                |         | 01.100        |                                | 3            | 36I                 |      |
|                 |                  |              |                |         | 01.100        | END ROUNDAABOUT                |              |                     |      |
|                 |                  | PAINTED      |                |         | 01.130        |                                |              |                     |      |
|                 |                  | NONE (UNDIV) |                |         | 01.140        |                                |              |                     |      |
|                 |                  |              |                |         | 01.187        |                                | 2            | 24I                 |      |
|                 |                  | PAINTED      |                |         | 01.203        |                                |              |                     |      |
|                 |                  |              |                |         | 01.203        | SPUR FR MD 2                   |              |                     |      |
|                 |                  |              |                |         | 01.213        | SPUR TO MD 2                   |              |                     |      |
|                 |                  |              |                |         | 01.233        | TRAFFIC SIGNAL                 |              |                     |      |
|                 |                  |              |                |         | 01.233 MD 2   | SOLOMONS ISLAND RD             |              |                     |      |

**ROUTE NUMBER:** MD 768  
**INVENTORY DIRECTION:** EAST  
**ROUTE NAME:** DARES WHARF RD

| STATE SYSTEM    | FUNCTIONAL CLASS | MEDIAN TYPE  | ACCESS CONTROL | NHS     | MILEPOINT    | MILEPOINT DESCRIPTION | MARKED LANES | SURFACE WIDTH/TYPE* | AADT |
|-----------------|------------------|--------------|----------------|---------|--------------|-----------------------|--------------|---------------------|------|
| STATE SECONDARY | R RUR LOCAL      | NONE (UNDIV) | NONE           | NOT NHS | 00.000       |                       | 2            | 34I                 | 740  |
|                 |                  |              |                |         | 00.000 CO101 | GOLDSTEIN RD (BACK)   |              |                     |      |
|                 |                  |              |                |         | 00.000 MD402 | BRANCH ST             |              |                     |      |
|                 |                  |              |                |         | 00.000       | STOP SIGN             |              |                     |      |
|                 |                  |              |                |         | 00.020       | SPUR TO MD 402        |              |                     |      |
|                 |                  |              |                |         | 00.050       | SPEED LIMIT 30 MPH    |              |                     |      |
|                 |                  |              |                |         | 00.080       |                       | 2            | 22I                 |      |
|                 |                  |              |                |         | 00.390       |                       | 2            | 16I                 |      |
|                 |                  |              |                |         | 00.450       | SPEED LIMIT 25 MPH    |              |                     |      |
|                 |                  |              |                |         | 00.570       | SPEED LIMIT 20 MPH    |              |                     |      |
|                 |                  |              |                |         | 00.580 CO261 | WEST AVE              |              |                     |      |

\*A,B = UNIMPROVED; C = GRADED & DRAINED; D,E = SOIL, GRAVEL, STONE; F,G = LOW TYPE BITUMINOUS  
H,I = HIGH TYPE BITUMINOUS; J = CONCRETE; K = BRICK; L = BLOCK

STATE HIGHWAY LOCATION REFERENCE

COUNTY: CALVERT  
DISTRICT: 5  
DATE: 12/31/08

**ROUTE NUMBER: MD 768 CONTINUED**

INVENTORY DIRECTION: EAST

ROUTE NAME: VIRGINIA ST

| STATE SYSTEM    | FUNCTIONAL CLASS | MEDIAN TYPE  | ACCESS CONTROL | NHS     | MILEPOINT    | MILEPOINT DESCRIPTION | MARKED LANES | SURFACE WIDTH/TYPE* | AADT |
|-----------------|------------------|--------------|----------------|---------|--------------|-----------------------|--------------|---------------------|------|
| STATE SECONDARY | R RUR LOCAL      | NONE (UNDIV) | NONE           | NOT NHS | 00.590       |                       | 2            | 20I                 | 740  |
|                 |                  |              |                |         | 00.590 CO191 | VIRGINIA AVE          |              |                     |      |
|                 |                  |              |                |         | 00.610 CO160 | MACRAE AVE            |              |                     |      |
|                 |                  |              |                |         | 00.630 CO195 | DRESSER AVE           |              |                     |      |
|                 |                  |              |                |         | 00.650 CO158 | BAY AVE               |              |                     |      |
|                 |                  |              |                |         | 00.680 CO197 | CHESAPEAKE AVE        |              |                     |      |
|                 |                  |              |                |         | 00.680       | STOP SIGN             |              |                     |      |

**ROUTE NUMBER: MD 778**

INVENTORY DIRECTION: NORTH

ROUTE NAME: OLD SOLOMONS ISLAND RD

| STATE SYSTEM    | FUNCTIONAL CLASS | MEDIAN TYPE  | ACCESS CONTROL | NHS     | MILEPOINT     | MILEPOINT DESCRIPTION  | MARKED LANES | SURFACE WIDTH/TYPE* | AADT |
|-----------------|------------------|--------------|----------------|---------|---------------|------------------------|--------------|---------------------|------|
| STATE SECONDARY | R URB LOCAL      | NONE (UNDIV) | NONE           | NOT NHS | 00.000        |                        | 2            | 24I                 | 672  |
|                 |                  |              |                |         | 00.000 CO 40  | GROVERS TURN RD (BACK) |              |                     |      |
|                 |                  |              |                |         | 00.000 MD 2   | SOLOMONS ISLAND RD     |              |                     |      |
|                 |                  |              |                |         | 00.000        | STOP SIGN              |              |                     |      |
|                 |                  |              |                |         | 00.030 MD765H | NO NAME                |              |                     |      |
|                 |                  |              |                |         | 00.030        | SPUR TO MD 2           |              |                     |      |
|                 |                  |              |                |         | 00.050        |                        | 2            | 18I                 |      |
|                 |                  |              |                |         | 00.070        | SPEED LIMIT 30 MPH     |              |                     |      |
|                 |                  |              |                |         | 00.090 CO1091 | GROVEFIELD LA          |              |                     |      |
|                 |                  |              |                |         | 00.280 CO720  | OWINGS HILL CT         |              |                     |      |
|                 |                  |              |                |         | 00.380        |                        | 2            | 20I                 |      |
|                 |                  |              |                |         | 00.470        | STRUC #4028 HALL CREEK |              |                     |      |
|                 |                  |              |                |         | 00.520 CO202  | THOMAS AVE             |              |                     |      |
|                 |                  |              |                |         | 00.590        |                        | 2            | 34I                 |      |
|                 |                  |              |                |         | 00.600        | SPUR FR MD 260         |              |                     |      |
|                 |                  |              |                |         | 00.600        | SPUR TO MD 260         |              |                     |      |
|                 |                  |              |                |         | 00.610 MD260  | CHESAPEAKE BEACH RD    |              |                     |      |
|                 |                  |              |                |         | 00.610        | STOP SIGN              |              |                     |      |
|                 |                  |              |                |         | 00.620        | SPUR FR MD 260         |              |                     |      |
|                 |                  |              |                |         | 00.620        | SPUR TO MD 260         |              |                     |      |
|                 |                  |              |                |         | 00.690        |                        | 2            | 18I                 |      |
|                 |                  |              |                |         | 00.760 CO776  | GRIFFITH WAY           |              |                     |      |

\*A,B = UNIMPROVED; C = GRADED & DRAINED; D,E = SOIL, GRAVEL, STONE; F,G = LOW TYPE BITUMINOUS  
H,I = HIGH TYPE BITUMINOUS; J = CONCRETE; K = BRICK; L = BLOCK



STATE HIGHWAY LOCATION REFERENCE

COUNTY: CALVERT  
DISTRICT: 5  
DATE: 12/31/08

**ROUTE NUMBER: MD 778 CONTINUED**

INVENTORY DIRECTION: NORTH

ROUTE NAME: OLD SOLOMONS ISLAND RD

| STATE SYSTEM    | FUNCTIONAL CLASS | MEDIAN TYPE  | ACCESS CONTROL | NHS     | MILEPOINT | MILEPOINT DESCRIPTION | MARKED LANES | SURFACE WIDTH/TYPE* | AADT |
|-----------------|------------------|--------------|----------------|---------|-----------|-----------------------|--------------|---------------------|------|
| STATE SECONDARY | R URB LOCAL      | NONE (UNDIV) | NONE           | NOT NHS | 00.960    | ANNE ARUNDEL CO/L     | 2            | 18I                 | 672  |

\*A,B = UNIMPROVED; C = GRADED & DRAINED; D,E = SOIL, GRAVEL, STONE; F,G = LOW TYPE BITUMINOUS  
H,I = HIGH TYPE BITUMINOUS; J = CONCRETE; K = BRICK; L = BLOCK