

**2008**

**Calendar Year**

**HIGHWAY LOCATION REFERENCE**

**ALL INTERSECTIONS**

**Data as of December 31, 2008**

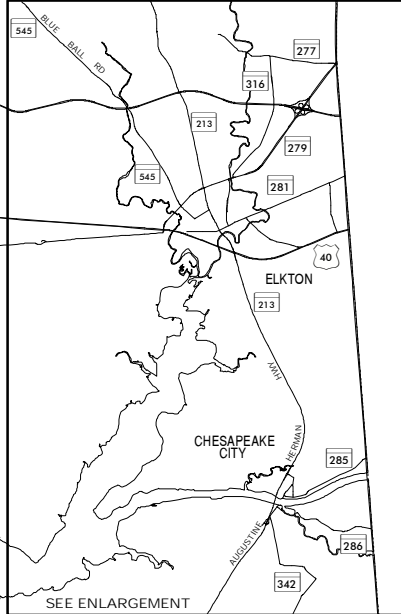
**CECIL**

**COUNTY**

**SHA DISTRICT #2**

**CE**






HARFORD COUNTY

**LEGEND**

- Interstate Highway
- US Highway
- State Highway



STATEWIDE GRID MAP KEY

A14A	A14B	A15A	A15B	A16A
A14D	A15C	A15D	A16C	
B14B	B15A	B15B	B16A	
B15C	B15D	B16C		
C15A	C15B	C16A		
C15C	C15D	C16C		

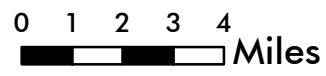
The information in these maps is provided as a public service by the Maryland State Highway Administration (MSHA).

NOTICE

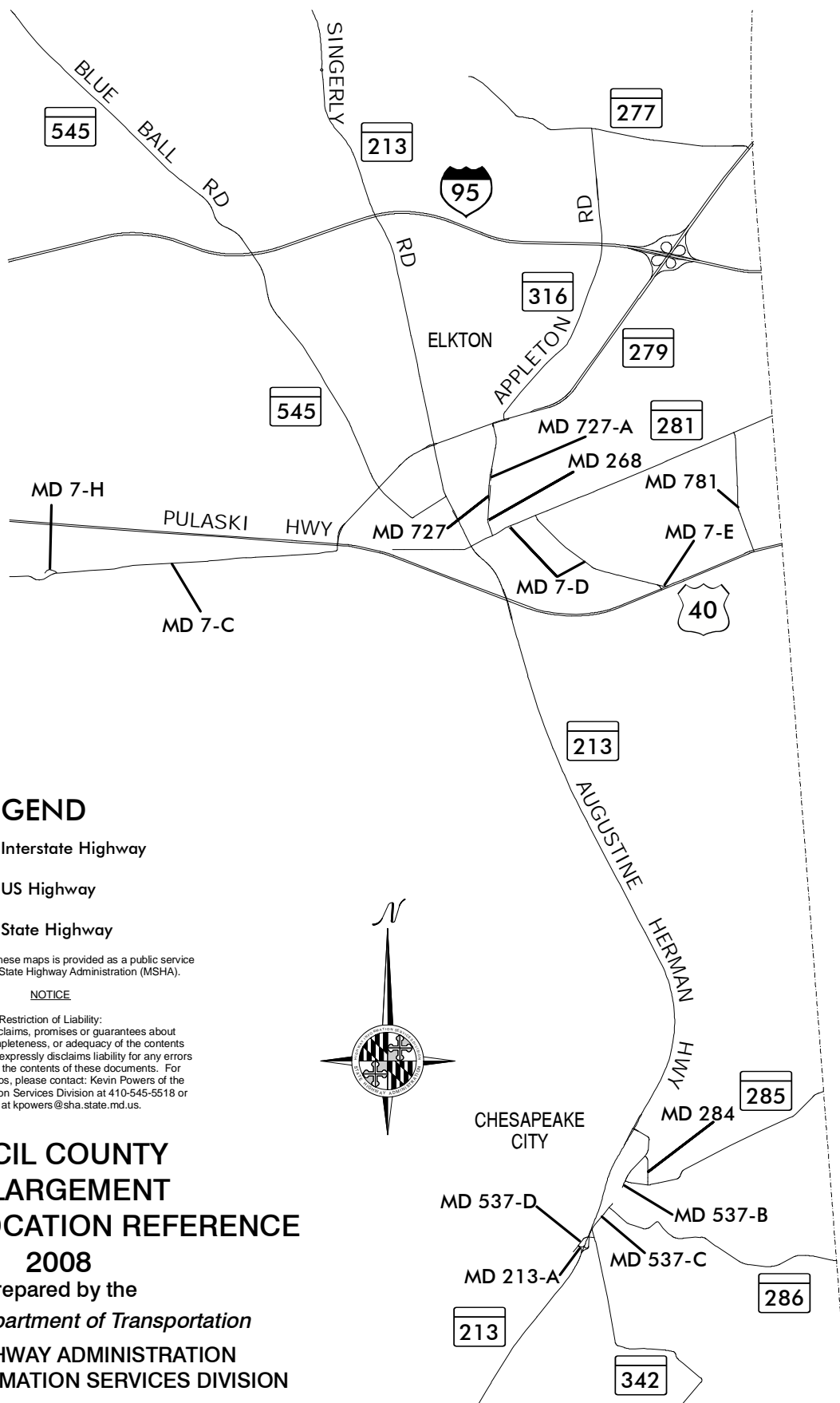
Restriction of Liability:  
 SHA makes no claims, promises or guarantees about the accuracy, completeness, or adequacy of the contents of these maps and expressly disclaims liability for any errors and omissions in the contents of these documents. For more detailed maps, please contact: Kevin Powers of the Highway Information Services Division at 410-545-5518 or by email at kpowers@sha.state.md.us.

**CECIL COUNTY  
 HIGHWAY LOCATION REFERENCE  
 2008**

Prepared by the  
**Maryland Department of Transportation  
 STATE HIGHWAY ADMINISTRATION  
 HIGHWAY INFORMATION SERVICES DIVISION**



Data as of December 31, 2008




### LEGEND

- Interstate Highway
- US Highway
- State Highway

The information in these maps is provided as a public service by the Maryland State Highway Administration (MSHA).

#### NOTICE

Restriction of Liability:  
SHA makes no claims, promises or guarantees about the accuracy, completeness, or adequacy of the contents of these maps and expressly disclaims liability for any errors and omissions in the contents of these documents. For more detailed maps, please contact: Kevin Powers of the Highway Information Services Division at 410-545-5518 or by email at [kpowers@sha.state.md.us](mailto:kpowers@sha.state.md.us).

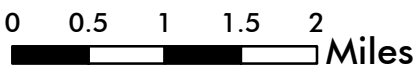


## CECIL COUNTY ENLARGEMENT HIGHWAY LOCATION REFERENCE

2008

Prepared by the  
*Maryland Department of Transportation*

STATE HIGHWAY ADMINISTRATION  
HIGHWAY INFORMATION SERVICES DIVISION



Data as of December 31, 2008

ROUTE ALERT LIST

CECIL COUNTY

State roads in this county were re-inventoried. Check all routes for possible minor mileage changes.

**MARYLAND STATE HIGHWAY ADMINISTRATION**  
**HIGHWAY INFORMATION SERVICES DIVISION**  
**STATE MAINTAINED HIGHWAYS ON THE NATIONAL HIGHWAY SYSTEM**  
**AS OF DECEMBER 31, 2008**

COUNTY: CECIL

ROUTE	MAINLINE	BEG DESCRIPTION	END DESCRIPTION	NHS TYPE
IS 95	MAINLINE	0.000 HARFORD CO/L	18.500 DELAWARE ST/L	NHS SYSTEM
US 1	MAINLINE	0.000 HARFORD CO/L	9.230 PENNSYLVANIA ST/L	NHS SYSTEM
US 222	MAINLINE	0.000 US 1 CONOWINGO RD	3.610 PENNSYLVANIA ST/L	NHS SYSTEM
US 301	MAINLINE	0.000 KENT CO/L	3.140 DELAWARE ST/L	NHS SYSTEM

STATE HIGHWAY ADMINISTRATION OF MARYLAND  
HIGHWAY INFORMATION SERVICES DIVISION  
DATA SUPPORT GROUP

STATE HIGHWAY LOCATION REFERENCE

COUNTY: CECIL  
DISTRICT: 2  
DATE: 12/31/08

ROUTE NUMBER: IS 95  
INVENTORY DIRECTION: NORTH  
ROUTE NAME: J F K MEMORIAL HWY

STATE SYSTEM	FUNCTIONAL CLASS	MEDIAN TYPE	ACCESS CONTROL	NHS	MILEPOINT	MILEPOINT DESCRIPTION	MARKED LANES	SURFACE WIDTH/TYPE*	AADT	
STATE PRIMARY	R	RUR INTERSTATE	POSITIVE BARRIER	FULL	NHS	00.000		6	72J	79,391
					00.000	HARFORD CO/L				
					00.000	STRUC #H X907 SUSQUEHANNA RIVER				
					00.000	TOLL MAINTENANCE				
					00.500	R/R #CR 517 638 F				
					00.550		6	72I		
					00.550	END BRIDGE				
					00.858	SPEED LIMIT 55 MPH				
					00.892	CROSSOVER				
					00.960	MILE MARKER 92.0				
					01.440	BEGIN BRIDGE				
		URB INTERSTATE			01.450					
					01.450	CO890 FRENCHTOWN RD				
					01.450	STRUC #CEX925				
					01.470	END BRIDGE				
					01.520					
					01.520	EXIT FR MDTAP WEIGH STATION (SB/L)				
					01.680		6	84I		
					01.730	EXIT FR MDTAP WEIGH STATION (SB/L)				
					01.745		7	96I		
					01.745	NO NAME (SERV RD)				
					01.776		7	128I		
					01.820		7	146J		
					01.910		7	156J		
					01.960	TOLL PLAZA (12 N/B TOLL LANES)				
					01.970		6	135I		
	U				02.120		6	72I		
					02.120	IN CORP LMTS PERRYVILLE				
					02.152	EXIT ONLY FR MDTAP WEIGH STATION (NB/L)				
					02.240	ENT TO MDTAP WEIGH STATION (SB/L)				
	R				02.400					85,771
					02.400	MD222 BAINBRIDGE RD				
					02.400	STRUC #CEX934				
					02.400	EXIT #93				

\*A,B = UNIMPROVED; C = GRADED & DRAINED; D,E = SOIL, GRAVEL, STONE; F,G = LOW TYPE BITUMINOUS  
H,I = HIGH TYPE BITUMINOUS; J = CONCRETE; K = BRICK; L = BLOCK

STATE HIGHWAY ADMINISTRATION OF MARYLAND  
HIGHWAY INFORMATION SERVICES DIVISION  
DATA SUPPORT GROUP

STATE HIGHWAY LOCATION REFERENCE

COUNTY: CECIL  
DISTRICT: 2  
DATE: 12/31/08

ROUTE NUMBER: IS 95 CONTINUED

INVENTORY DIRECTION: NORTH

ROUTE NAME: J F K MEMORIAL HWY

STATE SYSTEM	FUNCTIONAL CLASS	MEDIAN TYPE	ACCESS CONTROL	NHS	MILEPOINT	MILEPOINT DESCRIPTION	MARKED LANES	SURFACE WIDTH/TYPE*	AADT
STATE PRIMARY	R URB INTERSTATE	POSITIVE BARRIER	FULL	NHS	02.400	OUT CORP LMTS PERRYVILLE	6	72I	85,771
					02.450 RP 95- 6	RAMP 6 FR IS 95 EB TO MD 222 SB			
					02.480 RP 95- 8	RAMP 8 FR MD 222 SB TO IS 95 WB			
					02.740	BEGIN BRIDGE			
	RUR INTERSTATE				02.750				
					02.750 MD824A	BLYTHE DALE RD			
					02.750	STRUC #CEX938			
					02.760	END BRIDGE			
					02.770				
					02.770 RP 95- 7	RAMP 7 FR IS 95 WB TO MD 222 SB			
					02.870 RP 95- 4	RAMP 4 FR MD 222 NB TO IS 95 EB			
					02.960	MILE MARKER 94.0			
					03.200	SPEED LIMIT 65 MPH			
					04.000	MILE MARKER 95.0			
					04.196	CROSSOVER			
					04.220 CO101	WINCH RD			
					04.220	STRUC #CEX952			
					04.540	STRUC #CEX954 PRINCIPIO CREEK			
					04.900	VARIABLE MESSAGE SIGN #834 (NB/L)			
					04.910 CO 87	BELVIDERE RD			
					04.910	STRUC #CEX960			
					05.010	MILE MARKER 96.0			
					05.770	CHESAPEAKE HOUSE SERVICE AREA			
					05.980	MILE MARKER 97.0			
					06.330		7	72I	
					06.600		6	72I	
					06.860	BEGIN BRIDGE			
					06.870 CO 79	RED TOAD RD			
					06.870	STRUC #CEX979			
					06.880	END BRIDGE			
					06.970	MILE MARKER 98.0			
					07.280	VARIABLE MESSAGE SIGN #835 (SB/L)			
					07.890	STRUC #CEX990 STONY RUN CREEK			
		UNPROTECTED			07.933				
					07.980	MILE MARKER 99.0			

\*A,B = UNIMPROVED; C = GRADED & DRAINED; D,E = SOIL, GRAVEL, STONE; F,G = LOW TYPE BITUMINOUS  
H,I = HIGH TYPE BITUMINOUS; J = CONCRETE; K = BRICK; L = BLOCK

STATE HIGHWAY ADMINISTRATION OF MARYLAND  
HIGHWAY INFORMATION SERVICES DIVISION  
DATA SUPPORT GROUP

STATE HIGHWAY LOCATION REFERENCE

COUNTY: CECIL  
DISTRICT: 2  
DATE: 12/31/08

ROUTE NUMBER: IS 95 CONTINUED  
INVENTORY DIRECTION: NORTH  
ROUTE NAME: J F K MEMORIAL HWY

STATE SYSTEM	FUNCTIONAL CLASS	MEDIAN TYPE	ACCESS CONTROL	NHS	MILEPOINT	MILEPOINT DESCRIPTION	MARKED LANES	SURFACE WIDTH/TYPE*	AADT
STATE PRIMARY	R RUR INTERSTATE	UNPROTECTED	FULL	NHS	08.000	CROSSOVER	6	72I	85,771
	URB INTERSTATE				08.140				
		POSITIVE BARRIER			08.140	STRUC #CEX992 STONY RUN CREEK			
					08.290				
					08.470 RP 95- 9	RAMP 9 FR IS 95 SB TO IS 95 SB			
					08.640 RP 95- 6	RAMP 6 FR IS 95 EB TO MD 272 SB			
					08.990	MILE MARKER 100.0			
					09.000				88,871
					09.000 MD272	NORTHEAST RD			
					09.000	STRUC #CEXA00			
					09.000	EXIT #100			
					09.440 RP 95- 4	RAMP 4 FR MD 272 NB TO IS 95 EB			
					09.500 RP 95- 9	RAMP 9 FR IS 95 SB TO IS 95 SB			
					09.570	BEGIN BRIDGE			
	RUR INTERSTATE				09.590				
					09.590	STRUC #CEXA06 NORTH EAST CREEK			
					09.620				
					09.620	END BRIDGE			
					09.907	SPEED LIMIT 65 MPH			
					09.980	MILE MARKER 101.0			
					10.080 CO160	BOUCHELLE RD			
					10.080	STRUC #CEXA11			
					10.203	CROSSOVER			
					10.203	SALT DOME			
					10.510	BEGIN BRIDGE			
					10.530	STRUC #CEXA15 LITTLE NORTH EAST CREEK			
					10.550	END BRIDGE			
					11.020	MILE MARKER 102.0			
					11.740 CO410	UNION CHURCH RD			
					11.740	STRUC #CEXA27			
					12.000	MILE MARKER 103.0			
					12.159	RADIO/CELL TOWER			
					12.230	VARIABLE MESSAGE SIGN #836 (SB/L)			
					12.550	STRUC #CEXA34 LAUREL RUN			

\*A,B = UNIMPROVED; C = GRADED & DRAINED; D,E = SOIL, GRAVEL, STONE; F,G = LOW TYPE BITUMINOUS  
H,I = HIGH TYPE BITUMINOUS; J = CONCRETE; K = BRICK; L = BLOCK



STATE HIGHWAY ADMINISTRATION OF MARYLAND  
HIGHWAY INFORMATION SERVICES DIVISION  
DATA SUPPORT GROUP

STATE HIGHWAY LOCATION REFERENCE

COUNTY: CECIL  
DISTRICT: 2  
DATE: 12/31/08

ROUTE NUMBER: IS 95 CONTINUED

INVENTORY DIRECTION: NORTH

ROUTE NAME: J F K MEMORIAL HWY

STATE SYSTEM	FUNCTIONAL CLASS	MEDIAN TYPE	ACCESS CONTROL	NHS	MILEPOINT	MILEPOINT DESCRIPTION	MARKED LANES	SURFACE WIDTH/TYPE*	AADT
STATE PRIMARY	R RUR INTERSTATE	POSITIVE BARRIER	FULL	NHS	12.710	CROSSOVER	6	72I	88,871
					12.810 CO523	DEAVER RD			
					12.810	STRUC #CEXA38			
					13.000	MILE MARKER 104.0			
					13.730	BEGIN BRIDGE			
					13.750	R/R #CSX 140 779 T			
					13.750	STRUC #CEXA47			
					13.770	END BRIDGE			
					14.030	MILE MARKER 105.0			
					14.140	BEGIN BRIDGE			
					14.180 MD545	BLUE BALL RD			
					14.180	STRUC #CEXA51 LITTLE ELK CREEK			
					14.200	END BRIDGE			
					14.660	STRUC #CEXA55 GRAVELLY RUN			
					15.040	MILE MARKER 106.0			
					15.150	VARIABLE MESSAGE SIGN #837 (NB/L)			
					15.250 MD213	SINGERLY RD			
					15.250	STRUC #CEXA62			
					15.400	STRUC #CEXA63 DOGWOOD RUN			
					15.920	MILE MARKER 107.0			
					16.052	CROSSOVER			
					16.600	BEGIN BRIDGE			
					16.620	STRUC #CEXA78 BIG ELK CREEK			
					16.630	END BRIDGE			
					16.830	MILE MARKER 108.0			
					17.160				
	URB INTERSTATE				17.160 MD316	APPLETON RD			
					17.160	STRUC #CEXA83			
					17.280				
					17.380 RP 95- 8	RAMP 8 FR MD 279 SB TO IS 95 WB			
					17.440 RP 95- 6	RAMP 6 FR IS 95 EB TO MD 279 SB			
					17.450 RP 95- 9	RAMP 9 FR IS 95 NB TO IS 95 NB			
					17.590 RP 95-10	RAMP 10 FR IS 95 SB TO IS 95 SB			
					17.700	BEGIN BRIDGE			
					17.720				

78,181

\*A,B = UNIMPROVED; C = GRADED & DRAINED; D,E = SOIL,GRAVEL,STONE; F,G = LOW TYPE BITUMINOUS  
H,I = HIGH TYPE BITUMINOUS; J = CONCRETE; K= BRICK; L = BLOCK

STATE HIGHWAY LOCATION REFERENCE

COUNTY: CECIL  
DISTRICT: 2  
DATE: 12/31/08

**ROUTE NUMBER: IS 95 CONTINUED**

INVENTORY DIRECTION: NORTH

ROUTE NAME: J F K MEMORIAL HWY

STATE SYSTEM	FUNCTIONAL CLASS	MEDIAN TYPE	ACCESS CONTROL	NHS	MILEPOINT	MILEPOINT DESCRIPTION	MARKED LANES	SURFACE WIDTH/TYPE*	AADT
STATE PRIMARY	R URB INTERSTATE	POSITIVE BARRIER	FULL	NHS	17.720 MD279	ELKTON NEWARK RD	6	72I	78,181
					17.720	STRUC #CEXA89			
					17.720	EXIT #109			
					17.740	END BRIDGE			
					17.800	MILE MARKER 109.0			
					17.840 RP 95- 9	RAMP 9 FR IS 95 NB TO IS 95 NB			
					17.910 RP 95- 4	RAMP 4 FR MD 279 NB TO IS 95 EB			
					17.920 RP 95-10	RAMP 10 FR IS 95 SB TO IS 95 SB			
					17.940 RP 95- 2	RAMP 2 FR IS 95 WB TO MD 279 NB			
					17.970	BEGIN BRIDGE			
					17.990	R/R #ATK 530 764 F			
					17.990	STRUC #CEXA92			
					18.010	END BRIDGE			
					18.322	CROSSOVER			
					18.370	SPEED LIMIT 55 MPH			
					18.500	DELAWARE ST/L			

**ROUTE NUMBER: MD 7B**

INVENTORY DIRECTION: NORTH

ROUTE NAME: BROAD ST

STATE SYSTEM	FUNCTIONAL CLASS	MEDIAN TYPE	ACCESS CONTROL	NHS	MILEPOINT	MILEPOINT DESCRIPTION	MARKED LANES	SURFACE WIDTH/TYPE*	AADT
MUNICIPAL	U URB COLL	NONE (UNDIV)	NONE	NOT NHS	00.000		2	28I	4,742
					00.000	ENT TO PERRY POINT VETERANS HOSPITAL			
					00.060 OP637	ROUNDHOUSE DR			
					00.100	SPEED LIMIT 25 MPH			
					00.130		2	40I	
					00.130	SERVICE RD			
					00.130 MU120	FRONT ST			
					00.150				
					00.216	PERRYVILLE METHODIST CHURCH			
					00.220 MU260	SUSQUEHANNA AVE			
					00.230		2	30I	
					00.280				

\*A,B = UNIMPROVED; C = GRADED & DRAINED; D,E = SOIL, GRAVEL, STONE; F,G = LOW TYPE BITUMINOUS  
H,I = HIGH TYPE BITUMINOUS; J = CONCRETE; K = BRICK; L = BLOCK

STATE HIGHWAY ADMINISTRATION OF MARYLAND  
HIGHWAY INFORMATION SERVICES DIVISION  
DATA SUPPORT GROUP

STATE HIGHWAY LOCATION REFERENCE

COUNTY: CECIL  
DISTRICT: 2  
DATE: 12/31/08

ROUTE NUMBER: MD 7B CONTINUED

INVENTORY DIRECTION: NORTH

ROUTE NAME: BROAD ST

STATE SYSTEM	FUNCTIONAL CLASS	MEDIAN TYPE	ACCESS CONTROL	NHS	MILEPOINT	MILEPOINT DESCRIPTION	MARKED LANES	SURFACE WIDTH/TYPE*	AADT
MUNICIPAL	U URB COLL	NONE (UNDIV)	NONE	NOT NHS	00.287	R/R CROSSING	2	30I	4,742
					00.310	R/R #CR 517 633 W			
					00.341	GERRY PERRY AVE			
					00.350		2	32I	
					00.396	PERRYVILLE POST OFFICE			
					00.440	SPUR FR MD 222			
STATE SECONDARY					00.450		2	24I	1,672
					00.450 MD222	AIKEN AVE			
					00.450	END MUNICIPAL MAINTENANCE			
					00.450	BEGIN STATE MAINTENANCE			
					00.460	SPUR TO MD 222			
					00.480 MU215	THOMAS MCLHINNNEY JR ST			
					00.490 MU 10	ALLEY A			
					00.508	PERRYVILLE U.M.C.			
					00.530 MU 40	CECIL AVE			
					00.530	ELLIS CT			
					00.540	SPEED LIMIT 30 MPH			
					00.620 MU190	MARYLAND AVE			
					00.710	STRUC #7006 MILL CREEK			
					00.770	PERRYVILLE FIRE COMPANY			
					00.800	SPEED LIMIT 40 MPH			
					00.840 MD327	IKEA WAY			
					01.089 CO1011	COUDON BLVD			
					01.089	STOP SIGN			
	R RUR MINOR COLL				01.190		2	22I	
NAME: PRINCIPIO FURNACE RD					01.190	OUT CORP LMTS PERRYVILLE			
					01.245	WOODLANDS FARM LN			
					01.640 CO114	MILL CREEK RD			
					02.100	CHESAPEAKE VIEW RD			
					02.240	PRINCIPIO U.M.C.			
					02.282	BROWN RD			
					02.350 CO354	GILLEY RD			
					02.490 CO115	PRINCIPIO STATION RD			
					02.630 OP716	WARRINGTON LA			

\*A,B = UNIMPROVED; C = GRADED & DRAINED; D,E = SOIL,GRAVEL,STONE; F,G = LOW TYPE BITUMINOUS  
H,I = HIGH TYPE BITUMINOUS; J = CONCRETE; K= BRICK; L = BLOCK

STATE HIGHWAY LOCATION REFERENCE

COUNTY: CECIL  
DISTRICT: 2  
DATE: 12/31/08

**ROUTE NUMBER: MD 7B CONTINUED**

INVENTORY DIRECTION: NORTH

ROUTE NAME: PRINCIPIO FURNACE RD

STATE SYSTEM	FUNCTIONAL CLASS	MEDIAN TYPE	ACCESS CONTROL	NHS	MILEPOINT	MILEPOINT DESCRIPTION	MARKED LANES	SURFACE WIDTH/TYPE*	AADT
STATE SECONDARY	R RUR MINOR COLL	NONE (UNDIV)	NONE	NOT NHS	02.690 CO102	JACKSON STATION RD	2	22I	1,672
					02.900	BEGIN BRIDGE			
					02.920	STRUC #7007 PRINCIPIO CREEK			
					02.940	STRUC #7066 PRINCIPIO CREEK			
					02.950	END BRIDGE			
					03.065	DRAINAGE STRUC #07059X0			
					03.190 CO116	MOUNTAIN HILL RD			
					03.390	PRINCE SUBSTATION #355			
					03.560 US 40	PULASKI HWY			
					03.560 CO 87	BELVIDERE RD (AHEAD)			
					03.560	TRAFFIC SIGNAL			

**ROUTE NUMBER: MD 7C**

INVENTORY DIRECTION: NORTH

ROUTE NAME: PHILADELPHIA RD

STATE SYSTEM	FUNCTIONAL CLASS	MEDIAN TYPE	ACCESS CONTROL	NHS	MILEPOINT	MILEPOINT DESCRIPTION	MARKED LANES	SURFACE WIDTH/TYPE*	AADT
STATE SECONDARY	R RUR MAJ COLL	NONE (UNDIV)	NONE	NOT NHS	00.000		2	22I	1,842
					00.000 US 40	PULASKI HWY			
					00.000	STOP SIGN			
					00.020	SPUR FR US 40			
					00.030	SPUR TO US 40			
					00.060	SPEED LIMIT 50 MPH			
					01.190	SPUR TO MD 267			
	URB MINOR ART				01.230				2,202
					01.230 MD267	BALTIMORE ST			
					01.260	SPEED LIMIT 40 MPH			
	U				01.270	IN CORP LMTS CHARLESTOWN			
					01.828	CHARLES SUBSTATION			
					02.050 MU112	LOUISA LA EXT			
	R				02.360	OUT CORP LMTS CHARLESTOWN			
					02.550 MD267	BLADEN ST			
					02.550 MU135	REVELATION RD			
					03.180	STRUC #7065 BROAD CREEK			
					03.180	DRAINAGE STRUC #07065X0			

\*A,B = UNIMPROVED; C = GRADED & DRAINED; D,E = SOIL, GRAVEL, STONE; F,G = LOW TYPE BITUMINOUS  
H,I = HIGH TYPE BITUMINOUS; J = CONCRETE; K = BRICK; L = BLOCK

STATE HIGHWAY ADMINISTRATION OF MARYLAND  
HIGHWAY INFORMATION SERVICES DIVISION  
DATA SUPPORT GROUP

STATE HIGHWAY LOCATION REFERENCE

COUNTY: CECIL  
DISTRICT: 2  
DATE: 12/31/08

ROUTE NUMBER: MD 7C CONTINUED

INVENTORY DIRECTION: NORTH

ROUTE NAME: PHILADELPHIA RD

STATE SYSTEM	FUNCTIONAL CLASS	MEDIAN TYPE	ACCESS CONTROL	NHS	MILEPOINT	MILEPOINT DESCRIPTION	MARKED LANES	SURFACE WIDTH/TYPE*	AADT
STATE SECONDARY	R URB MINOR ART	NONE (UNDIV)	NONE	NOT NHS	03.441	HOWERY LN	2	22I	2,202
					03.590 CO123	WELLS CAMP RD			
					03.660	BUTTERFIELD LA			
					03.780 CO124	CHARBON LA			
					03.970	BELVUE RD			
					04.070 CO 79	RED TOAD RD			
					04.310	STRUC #7008 STONY RUN			
					04.344	SIGN: WELCOME TO NORTHEAST			
					04.410	R/R #ATK 530 731 T			
					04.490 MU288	NORTH EAST ISLES DR			
	U				04.550		2	20I	
NAME: CECIL AVE					04.550	IN CORP LMTS NORTH EAST			
					04.600	STRUC #7009 NORTH EAST CREEK			
					04.644	SPEED LIMIT 25 MPH			
					04.730 OP 1	CATHERINE ST			
					04.762	CECIL COUNTY PUBLIC LIBRARY			
					04.770		2	28I	
					04.780		2	24I	
					04.790 OP 2	SIMPERS LA			
					04.810 MU190	RACE ST			
					04.840		2	22I	
					04.870		2	20I	
					04.870 MD272	MAIN ST (SB COUPLET)			
					04.870	TRAFFIC SIGNAL			
					04.880		2	33I	
					04.910		2	20I	
					04.940				5,262
					04.940 MD272	MAULDIN AVE (NB COUPLET)			
					04.940	TRAFFIC SIGNAL			
					05.050	NORTH EAST MIDDLE SCHOOL			
	R				05.100		2	22I	
NAME: PHILADELPHIA RD					05.100	OUT CORP LMTS NORTH EAST			
					05.230		2	21I	
					05.230 CO167	MECHANICS VALLEY RD			

\*A,B = UNIMPROVED; C = GRADED & DRAINED; D,E = SOIL, GRAVEL, STONE; F,G = LOW TYPE BITUMINOUS  
H,I = HIGH TYPE BITUMINOUS; J = CONCRETE; K = BRICK; L = BLOCK

STATE HIGHWAY ADMINISTRATION OF MARYLAND  
HIGHWAY INFORMATION SERVICES DIVISION  
DATA SUPPORT GROUP

STATE HIGHWAY LOCATION REFERENCE

COUNTY: CECIL  
DISTRICT: 2  
DATE: 12/31/08

ROUTE NUMBER: MD 7C CONTINUED

INVENTORY DIRECTION: NORTH

ROUTE NAME: PHILADELPHIA RD

STATE SYSTEM	FUNCTIONAL CLASS	MEDIAN TYPE	ACCESS CONTROL	NHS	MILEPOINT	MILEPOINT DESCRIPTION	MARKED LANES	SURFACE WIDTH/TYPE*	AADT
STATE SECONDARY	R URB MINOR ART	NONE (UNDIV)	NONE	NOT NHS	05.250 CO244	CEMETERY RD	2	21I	5,262
					05.280		2	24I	
					05.320	SPEED LIMIT 40 MPH			
	RUR MAJ COLL				05.440				
					05.440	REHILL AVE			
					05.540 CO908	TYLER DR			
					05.640	OAK HILL LA			
					05.704	BEECH DR			
					05.770	OAK DR			
					05.810	AUBURN DR			
					05.860 OP148	AMBLESIDE DR			
					05.900	FOREST DR			
					06.168	RIDGELY FOREST DR			
					06.300 SR 11	STARKY LA			
					06.314	SPOKEN WORD CHRISTIAN ASSEMBLY			
					06.327	S ROLAND ST			
					06.370	WINTERS RD			
					06.396	RAWLOND LN			
					06.760	CHESTNUT HILL LA			
					06.814	DRAINAGE STRUC #02062X0			
					07.018	CIRCLE AVE			
					07.052	RACAVICH LN			
					07.084	SIBIGTROT DR			
					07.200	PATRIOTIC LA			
					07.250	BEGIN BRIDGE			
					07.280	R/R #ATK 530 736 C			
					07.280	STRUC #7010			
					07.320	END BRIDGE			
					07.350 MD 7H	NO NAME			
					07.405	SPEED LIMIT 40 MPH			
	URB MINOR ART				07.890				
					07.890	STRUC #7011 MILL CREEK			
					08.560	SHAGGY OAK DR			
					08.600 OP642	ST MICHAELS CT			
					08.660	ROBIN HOOD DR			

\*A,B = UNIMPROVED; C = GRADED & DRAINED; D,E = SOIL, GRAVEL, STONE; F,G = LOW TYPE BITUMINOUS  
H,I = HIGH TYPE BITUMINOUS; J = CONCRETE; K = BRICK; L = BLOCK

STATE HIGHWAY LOCATION REFERENCE

COUNTY: CECIL  
DISTRICT: 2  
DATE: 12/31/08

**ROUTE NUMBER: MD 7C CONTINUED**

INVENTORY DIRECTION: NORTH

ROUTE NAME: PHILADELPHIA RD

STATE SYSTEM	FUNCTIONAL CLASS	MEDIAN TYPE	ACCESS CONTROL	NHS	MILEPOINT	MILEPOINT DESCRIPTION	MARKED LANES	SURFACE WIDTH/TYPE*	AADT
STATE SECONDARY	R URB MINOR ART	NONE (UNDIV)	NONE	NOT NHS	08.920 CO452	HOLLIS CIR	2	24I	5,262
					09.000		2	21I	
					09.000 CO452	HOLLIS CIR			
					09.030	SHA SALT DOME			
					09.040	DRAINAGE STRUC #07064X0			
					09.100	ELKTON SHOP			
					09.150		2	24I	
					09.300 CO204	OLD ELK NECK RD			
					09.650		2	22I	
					09.730 US 40	PULASKI HWY			
					09.730 MD279	ELKTON NEWARK RD			
					09.730	TRAFFIC SIGNAL			

**ROUTE NUMBER: MD 7D**

INVENTORY DIRECTION: EAST

ROUTE NAME: W MAIN ST

STATE SYSTEM	FUNCTIONAL CLASS	MEDIAN TYPE	ACCESS CONTROL	NHS	MILEPOINT	MILEPOINT DESCRIPTION	MARKED LANES	SURFACE WIDTH/TYPE*	AADT
STATE SECONDARY	U URB LOCAL	NONE (UNDIV)	NONE	NOT NHS	00.000		2	40I	3,662
					00.000	ROAD END			
					00.050		2	26I	
					00.100		2	36I	
					00.100 MU330	JEFFERS ST			
					00.100	STOP SIGN			
					00.120	SPEED LIMIT 25 MPH			
					00.270		2	42I	
	URB MINOR ART				00.330		2	38I	
					00.330 MU360	LANDING LA			
					00.330	TRAFFIC SIGNAL			
					00.480		2	40I	
					00.510 MU470	OSAGE ST			
					00.560		2	30I	
					00.560 MU390	MAFFIT ST			
					00.630		2	24I	
MUNICIPAL					00.660				7,422

\*A,B = UNIMPROVED; C = GRADED & DRAINED; D,E = SOIL, GRAVEL, STONE; F,G = LOW TYPE BITUMINOUS  
H,I = HIGH TYPE BITUMINOUS; J = CONCRETE; K = BRICK; L = BLOCK

STATE HIGHWAY ADMINISTRATION OF MARYLAND  
HIGHWAY INFORMATION SERVICES DIVISION  
DATA SUPPORT GROUP

STATE HIGHWAY LOCATION REFERENCE

COUNTY: CECIL  
DISTRICT: 2  
DATE: 12/31/08

ROUTE NUMBER: MD 7D CONTINUED

INVENTORY DIRECTION: EAST

ROUTE NAME: W MAIN ST

STATE SYSTEM	FUNCTIONAL CLASS	MEDIAN TYPE	ACCESS CONTROL	NHS	MILEPOINT	MILEPOINT DESCRIPTION	MARKED LANES	SURFACE WIDTH/TYPER*	AADT
MUNICIPAL	U URB MINOR ART	NONE (UNDIV)	NONE	NOT NHS	00.660 MD213	BRIDGE ST	2	24I	7,422
					00.660	BEGIN ELKTON MUNICIPAL MAINTENANCE			
					00.660	END STATE MAINTENANCE			
					00.660	TRAFFIC SIGNAL			
					00.705	ELKTON POST OFFICE			
					00.770		1	12I	
					00.800		1	16I	
					00.800 MU 82	BOW ST #2			
					00.860				
NAME: E MAIN ST					00.860 MD268	NORTH ST			
					00.860	TRAFFIC SIGNAL			
					00.910				
					00.910 MU280	GROOME LA			
					00.950 CO335	COURTHOUSE LA			
					00.999	UNITED STATES DISTRICT COURT			
					01.010 MU140	CHURCH ST			
STATE SECONDARY					01.060		2	22I	
					01.060 MU540	SOUTH ST			
					01.060	END ELKTON MUNICIPAL MAINTENANCE			
					01.060	BEGIN STATE MAINTENANCE			
					01.060	STOP SIGN			
					01.100 MU230	DRENNAN LA			
					01.100	ELKTON PRESBYTERIAN CHURCH			
					01.165	ELKTON U.M.C.			
					01.220 MU370	LOCUST LA			
					01.260		2	30I	
NAME: DELAWARE AVE					01.260 MD281	E MAIN ST			
					01.260	TRAFFIC SIGNAL			
					01.300 MU8020	ALLEY 2			
					01.310		2	24I	
					01.310 MU320	HOWARD ST #2			
					01.310	TRAFFIC SIGNAL			
					01.370	BEGIN BRIDGE			
					01.380	STRUC #7012 BIG ELK CREEK			

\*A,B = UNIMPROVED; C = GRADED & DRAINED; D,E = SOIL, GRAVEL, STONE; F,G = LOW TYPE BITUMINOUS  
H,I = HIGH TYPE BITUMINOUS; J = CONCRETE; K = BRICK; L = BLOCK



STATE HIGHWAY LOCATION REFERENCE

COUNTY: CECIL  
DISTRICT: 2  
DATE: 12/31/08

**ROUTE NUMBER: MD 7D CONTINUED**

INVENTORY DIRECTION: EAST

ROUTE NAME: DELAWARE AVE

STATE SYSTEM	FUNCTIONAL CLASS	MEDIAN TYPE	ACCESS CONTROL	NHS	MILEPOINT	MILEPOINT DESCRIPTION	MARKED LANES	SURFACE WIDTH/TYPE*	AADT
STATE SECONDARY	U	URB MINOR ART	NONE	NOT NHS	01.390	END BRIDGE	2	24I	7,422
	R				01.610	OUT CORP LMTS ELKTON			
					01.660 CO346	CRESWELL AVE			
					01.680	SPEED LIMIT 35 MPH			
					01.840 CO346	CRESWELL AVE			
	U				01.880	IN CORP LIMITS OF ELKTON			
					01.890 MU575	WHITE HALL RD			
	R				01.910	OUT CORP LIMITS OF ELKTON			
					01.940 MU258	NORMIRA			
					02.040 MU553	WASHINGTON AVE			
					02.110 CO493	PARK TOWNE DR			
					02.120 MU365	LINCOLN AVE			
					02.180	FIRST BAPTIST CHURCH			
					02.330 CO233	WILSON AVE			
					02.380		2	22I	
					02.380 CO229	WINDSOR DR			
					02.460 MD 7E	NO NAME			
					02.510 US 40	PULASKI HWY			
					02.510	TRAFFIC SIGNAL			

**ROUTE NUMBER: MD 7E**

INVENTORY DIRECTION: NORTH

ROUTE NAME: NO NAME

STATE SYSTEM	FUNCTIONAL CLASS	MEDIAN TYPE	ACCESS CONTROL	NHS	MILEPOINT	MILEPOINT DESCRIPTION	MARKED LANES	SURFACE WIDTH/TYPE*	AADT
STATE SECONDARY	R	URB LOCAL	NONE	NOT NHS	00.000		1	12I	0
					00.000 US 40	PULASKI HWY			
					00.090 MD 7D	DELAWARE AVE			

**ROUTE NUMBER: MD 7H**

INVENTORY DIRECTION: NORTH

ROUTE NAME: NO NAME

STATE SYSTEM	FUNCTIONAL CLASS	MEDIAN TYPE	ACCESS CONTROL	NHS	MILEPOINT	MILEPOINT DESCRIPTION	MARKED LANES	SURFACE WIDTH/TYPE*	AADT
STATE SECONDARY	R	URB LOCAL	NONE	NOT NHS	00.000		2	20I	199

\*A,B = UNIMPROVED; C = GRADED & DRAINED; D,E = SOIL, GRAVEL, STONE; F,G = LOW TYPE BITUMINOUS  
H,I = HIGH TYPE BITUMINOUS; J = CONCRETE; K = BRICK; L = BLOCK

STATE HIGHWAY ADMINISTRATION OF MARYLAND  
HIGHWAY INFORMATION SERVICES DIVISION  
DATA SUPPORT GROUP

STATE HIGHWAY LOCATION REFERENCE

COUNTY: CECIL  
DISTRICT: 2  
DATE: 12/31/08

**ROUTE NUMBER: MD 7H CONTINUED**

INVENTORY DIRECTION: NORTH

ROUTE NAME: NO NAME

STATE SYSTEM	FUNCTIONAL CLASS	MEDIAN TYPE	ACCESS CONTROL	NHS	MILEPOINT	MILEPOINT DESCRIPTION	MARKED LANES	SURFACE WIDTH/TYPE*	AADT
STATE SECONDARY	R URB LOCAL	NONE (UNDIV)	NONE	NOT NHS	00.000 MD 7C	PHILADELPHIA RD	2	20I	199
					00.000	STOP SIGN			
					00.040		2	30I	
					00.060 OP548	PINE BLUFF LA			
					00.090		2	20I	
					00.120	ROAD END - GUARDRAIL			

**ROUTE NUMBER: MD 213**

INVENTORY DIRECTION: NORTH

ROUTE NAME: AUGUSTINE HERMAN HWY

STATE SYSTEM	FUNCTIONAL CLASS	MEDIAN TYPE	ACCESS CONTROL	NHS	MILEPOINT	MILEPOINT DESCRIPTION	MARKED LANES	SURFACE WIDTH/TYPE*	AADT
STATE PRIMARY	R RUR MINOR ART	NONE (UNDIV)	NONE	NOT NHS	00.000		2	24J	5,157
					00.000	KENT CO/L			
					00.000	STRUC #14006 SASSAFRAS RIVER			
					00.070		2	24I	
					00.070	END BRIDGE			
					00.090 CO308	GEORGE ST			
					00.180	SPEED LIMIT 30 MPH			
					00.250 CO307	SCHOOL HOUSE LA			
					00.260	YOUNG LA			
					00.310 CO332	UNION FOLLY RD			
					00.410	SKIPJACK RD			
					00.430	SPEED LIMIT 40 MPH			
					00.464	SIGN: WELCOME TO CECIL COUNTY			
					00.580	SPEED LIMIT 55 MPH			
					01.030				4,510
					01.030 CO305	SANDY BOTTOM RD			
					02.365	SIGN: CECILTON			
					02.440	SPEED LIMIT 40 MPH			
					02.510	IN CORP LMTS CECILTON			
					02.640	SPEED LIMIT 30 MPH			
					02.670	ENT TO CECIL/KENT COMM. HEALTH CENTER			
					02.740		2	30I	

NAME: S BOHEMIA AVE U

\*A,B = UNIMPROVED; C = GRADED & DRAINED; D,E = SOIL, GRAVEL, STONE; F,G = LOW TYPE BITUMINOUS  
H,I = HIGH TYPE BITUMINOUS; J = CONCRETE; K = BRICK; L = BLOCK

STATE HIGHWAY ADMINISTRATION OF MARYLAND  
HIGHWAY INFORMATION SERVICES DIVISION  
DATA SUPPORT GROUP

STATE HIGHWAY LOCATION REFERENCE

COUNTY: CECIL  
DISTRICT: 2  
DATE: 12/31/08

ROUTE NUMBER: MD 213 CONTINUED  
INVENTORY DIRECTION: NORTH  
ROUTE NAME: S BOHEMIA AVE

STATE SYSTEM	FUNCTIONAL CLASS	MEDIAN TYPE	ACCESS CONTROL	NHS	MILEPOINT	MILEPOINT DESCRIPTION	MARKED LANES	SURFACE WIDTH/TYPE*	AADT
STATE PRIMARY	U RUR MINOR ART	NONE (UNDIV)	NONE	NOT NHS	02.760		2	24I	4,510
					02.840 MU 40	DOUGLAS ST			
					02.860 MU 30	CHURCH ST			
					02.990	CECILTON FIRE/RESCUE			
					03.040				5,380
NAME: N BOHEMIA AVE					03.040 MD282	MAIN ST			
					03.040	TRAFFIC SIGNAL			
					03.080		2	26I	
					03.170		2	24I	
					03.200 MU 15	ARIEL AVE			
					03.370	BEGIN BKE RTE (10' SHLDS OUT)			
					03.470	SPEED LIMIT 40 MPH			
					03.508	SIGN: WELCOME TO CECILTON			
NAME: AUGUSTINE HERMAN HWY	R				03.570	OUT CORP LMTS CECILTON			
					03.670	SPEED LIMIT 55 MPH			
					03.890	COMMODORE DR (PROP)			
					04.000	DRAINAGE STRUC #07066X0			
					04.840 CO1043	MILL LA			
					05.110 CO313	BOHEMIA CHURCH RD			
					05.971	DRAINAGE STRUC #07067X0			
					06.850 CO569	FRONTAGE RD			
					06.930	SPUR TO FRONTAGE RD			
					07.010 CO295	GLEBE RD			
					07.080		2	24J	
					07.080	BEGIN BRIDGE			
					07.190	STRUC #7025 BOHEMIA RIVER			
					07.310		2	24I	
					07.310	END BRIDGE			
					07.710	DRAINAGE STRUC #07068X0			
					08.180	BOHEMIA MANOR FARM LA			
					09.490				10,088
					09.490 CO291	TOWN POINT RD			
					09.490 MD310	CAYOTS CORNER RD			
					09.490	TRAFFIC SIGNAL			

\*A,B = UNIMPROVED; C = GRADED & DRAINED; D,E = SOIL, GRAVEL, STONE; F,G = LOW TYPE BITUMINOUS  
H,I = HIGH TYPE BITUMINOUS; J = CONCRETE; K = BRICK; L = BLOCK

STATE HIGHWAY ADMINISTRATION OF MARYLAND  
HIGHWAY INFORMATION SERVICES DIVISION  
DATA SUPPORT GROUP

STATE HIGHWAY LOCATION REFERENCE

COUNTY: CECIL  
DISTRICT: 2  
DATE: 12/31/08

ROUTE NUMBER: MD 213 CONTINUED  
INVENTORY DIRECTION: NORTH  
ROUTE NAME: AUGUSTINE HERMAN HWY

STATE SYSTEM	FUNCTIONAL CLASS	MEDIAN TYPE	ACCESS CONTROL	NHS	MILEPOINT	MILEPOINT DESCRIPTION	MARKED LANES	SURFACE WIDTH/TYPE*	AADT
STATE PRIMARY	R RUR MINOR ART	NONE (UNDIV)	NONE	NOT NHS	09.810 CO567	CAYOTS CORNER RD SPUR	2	24I	10,088
					10.000	ATR STATION #0058 (CABINET NB/L)			
					10.436	DRAINAGE STRUC #07069X0			
					10.596	BOHEMIA WESLYLAN CHURCH			
					10.870 CO289	COURT HOUSE POINT RD			
					10.940	SPEED LIMIT 50 MPH			
					11.107	DRAINAGE STRUC #07004X0			
					11.187	CECIL COUNTY PARAMEDIC STA. # 3			
					11.187	RADIO/CELL TOWER			
					11.195	CHARLES WHARTON DR			
					11.219	CHESAPEAKE CITY VOL. FIRE CO. #12			
					11.350	ENT TO BOHEMIA MANOR HIGH SCHOOL			
					11.350	TRAFFIC SIGNAL			
					11.590 CO283	BASIL AVE			
					11.600	CELL TOWER			
					11.820 CO284	RANDALIA RD			
					11.820	HESSEY LA			
					12.210	CHESAPEAKE CITY POST OFFICE 21915			
	U				12.220	IN CORP LMTS CHESAPEAKE CITY			
					12.385	DRAINAGE STRUC #07070X0			
	R				12.400	OUT CORP LMTS CHESAPEAKE CITY			
					12.470				14,260
					12.470 MD537C	NO NAME			
					12.470 MD213A	NO NAME			
					12.500	SIGN: WELCOME TO CHESAPEAKE CITY			
	U				12.530	IN CORP LMTS CHESAPEAKE CITY			
					12.530	MD 213A (WB/L)			
					12.530	MD 537C (WB/L)			
					12.540		2	30I	
					12.580		2	24J	
					12.580	BEGIN BRIDGE			
					12.610 MD537D	NO NAME			
					12.790 MU9040	FOURTH ST			
					12.860 MU9030	3RD ST			
					13.000	STRUC #CECE01 C&D CANAL			

\*A,B = UNIMPROVED; C = GRADED & DRAINED; D,E = SOIL,GRAVEL,STONE; F,G = LOW TYPE BITUMINOUS  
H,I = HIGH TYPE BITUMINOUS; J = CONCRETE; K= BRICK; L = BLOCK

STATE HIGHWAY ADMINISTRATION OF MARYLAND  
HIGHWAY INFORMATION SERVICES DIVISION  
DATA SUPPORT GROUP

STATE HIGHWAY LOCATION REFERENCE

COUNTY: CECIL  
DISTRICT: 2  
DATE: 12/31/08

ROUTE NUMBER: MD 213 CONTINUED  
INVENTORY DIRECTION: NORTH  
ROUTE NAME: AUGUSTINE HERMAN HWY

STATE SYSTEM	FUNCTIONAL CLASS	MEDIAN TYPE	ACCESS CONTROL	NHS	MILEPOINT	MILEPOINT DESCRIPTION	MARKED LANES	SURFACE WIDTH/TYPE*	AADT
STATE PRIMARY	U RUR MINOR ART	NONE (UNDIV)	NONE	NOT NHS	13.110 MU 20	BANK ST	2	24J	14,260
					13.130 MU7010	PIG ALLEY			
					13.150 MU 30	BIDDLE ST			
	R				13.170	OUT CORP LMTS CHESAPEAKE CITY			
					13.330		2	24I	
		PAINTED			13.330	END BRIDGE			
		UNPROTECTED			13.470		2	26I	
					13.512				
					13.560	SPUR TO MD 285			
					13.580 MD285	LOCK ST			
					13.600	SPUR FR MD 285			
		PAINTED			13.660				
					13.675	SPEED LIMIT 50 MPH			
		NONE (UNDIV)			13.688		2	24I	
					13.750	STRUC #7024 LONG CREEK			
					13.860 CO279	SPEARS HILL RD			
		PAINTED			14.759				
					14.810	HALLS LN			
		NONE (UNDIV)			14.880				
					14.950 CO276	ELK FOREST RD			
		PAINTED			15.000				
		NONE (UNDIV)			15.137				
		PAINTED			15.594				
		NONE (UNDIV)			15.719				
					15.770 CO558	LOCUST POINT RD			
					15.770 CO269	WILLIAMS RD			
					15.770	TRAFFIC SIGNAL			
		PAINTED			15.824				
		NONE (UNDIV)			15.967				
					16.180	STRUC #7023 PERCH CREEK			
					16.200	PERCH CREEK RD			
					16.260	PERCH SUBSTATION			
					16.270	BULLFROG LA			
					16.360 CO272	LEWIS SHORE RD E			
					16.360 CO271	LEWIS SHORE RD W			

\*A,B = UNIMPROVED; C = GRADED & DRAINED; D,E = SOIL, GRAVEL, STONE; F,G = LOW TYPE BITUMINOUS  
H,I = HIGH TYPE BITUMINOUS; J = CONCRETE; K = BRICK; L = BLOCK

STATE HIGHWAY ADMINISTRATION OF MARYLAND  
HIGHWAY INFORMATION SERVICES DIVISION  
DATA SUPPORT GROUP

STATE HIGHWAY LOCATION REFERENCE

COUNTY: CECIL  
DISTRICT: 2  
DATE: 12/31/08

ROUTE NUMBER: MD 213 CONTINUED  
INVENTORY DIRECTION: NORTH  
ROUTE NAME: AUGUSTINE HERMAN HWY

STATE SYSTEM	FUNCTIONAL CLASS	MEDIAN TYPE	ACCESS CONTROL	NHS	MILEPOINT	MILEPOINT DESCRIPTION	MARKED LANES	SURFACE WIDTH/TYPE*	AADT
STATE PRIMARY	R	RUR MINOR ART	NONE	NOT NHS	16.516	DRAINAGE 12' CBC	2	24I	14,260
		URB OPA			16.790 OP 73	CROUCH CHAPEL RD			
					17.030				
					17.030 CO267	FRENCHTOWN RD			
					17.065	SIGN: WELCOME TO ELKTON			
					17.440		2	34I	
					17.480		2	24I	
					17.550		3	36I	
					17.586		2	24I	
					17.620		3	34I	
					17.670		2	24I	16,700
					17.670 CO211	WHITE HALL RD			
					17.670	TRAFFIC SIGNAL			
		PAINTED			17.750				
		NONE (UNDIV)			17.780				
					17.850	SPEED LIMIT 35 MPH			
					17.922	DRAINAGE STRUC #07071X0			
					17.930 CO263	MANOR RD			
					17.970 CO260	RENE CARR ST			
					18.130				17,510
					18.130 CO259	WALTER BOULDEN ST			
		PAINTED			18.140				
		NONE (UNDIV)			18.181				
					18.220		2	28I	
					18.238		2	24I	
					18.290	SPUR TO US 40			
	U				18.320				18,980
					18.320	IN CORP LMTS ELKTON			
					18.320 US 40	PULASKI HWY			
					18.320	TRAFFIC SIGNAL			
					18.350	SPUR TO US 40			
					18.380		2	28I	
		CENTER TLA (UNDIV)			18.400		2	24I	
					18.654	BRIDGE ST. PLAZA			
		NONE (UNDIV)			18.740		2	20I	

\*A,B = UNIMPROVED; C = GRADED & DRAINED; D,E = SOIL, GRAVEL, STONE; F,G = LOW TYPE BITUMINOUS  
H,I = HIGH TYPE BITUMINOUS; J = CONCRETE; K = BRICK; L = BLOCK

STATE HIGHWAY ADMINISTRATION OF MARYLAND  
HIGHWAY INFORMATION SERVICES DIVISION  
DATA SUPPORT GROUP

STATE HIGHWAY LOCATION REFERENCE

COUNTY: CECIL  
DISTRICT: 2  
DATE: 12/31/08

ROUTE NUMBER: MD 213 CONTINUED  
INVENTORY DIRECTION: NORTH  
ROUTE NAME: AUGUSTINE HERMAN HWY

STATE SYSTEM	FUNCTIONAL CLASS	MEDIAN TYPE	ACCESS CONTROL	NHS	MILEPOINT	MILEPOINT DESCRIPTION	MARKED LANES	SURFACE WIDTH/TYPE*	AADT
STATE PRIMARY	U URB OPA	NONE (UNDIV)	NONE	NOT NHS	18.740	BEGIN BRIDGE	2	20I	18,980
					18.750	STRUC #7052 ELK CREEK			
					18.770	END BRIDGE			
					18.790 MU320	HOWARD ST #2			
					18.790	TRAFFIC SIGNAL			
					18.810		2	24I	
					18.810 MU240	EDER ST			
					18.830		2	20I	
					18.849	SPEED LIMIT 25 MPH			
					18.850		2	42I	18,520
NAME: BRIDGE ST					18.850 MD 7D	W MAIN ST			
					18.850	TRAFFIC SIGNAL			
					18.950 MU120	CATHEDRAL ST			
					18.980 MU8010	ALLEY 1			
					19.010		2	32I	
					19.010 MU301	W HIGH ST			
					19.010	TRAFFIC SIGNAL			
					19.040		2	32J	
					19.040 MU420	MCQUILKIN ST			
		PAINTED			19.060		2	24J	
		NONE (UNDIV)			19.090		2	22J	
					19.090 MU520	RAILROAD AVE			
					19.090	TRAFFIC SIGNAL			
					19.110	BEGIN BRIDGE			
		PAINTED			19.134		2	24J	
		NONE (UNDIV)			19.170				
					19.190	R/R #ATK 530 759 J			
					19.190	STRUC #7051			
		PAINTED			19.210				
		NONE (UNDIV)			19.250		2	36J	
					19.266		2	24J	
					19.300	END BRIDGE			
		PAINTED			19.320		2	24I	12,650
					19.320 MU252	ELKTON BLVD #2			
					19.320 MD545	ELKTON BLVD			

\*A,B = UNIMPROVED; C = GRADED & DRAINED; D,E = SOIL, GRAVEL, STONE; F,G = LOW TYPE BITUMINOUS  
H,I = HIGH TYPE BITUMINOUS; J = CONCRETE; K = BRICK; L = BLOCK

STATE HIGHWAY ADMINISTRATION OF MARYLAND  
HIGHWAY INFORMATION SERVICES DIVISION  
DATA SUPPORT GROUP

STATE HIGHWAY LOCATION REFERENCE

COUNTY: CECIL  
DISTRICT: 2  
DATE: 12/31/08

ROUTE NUMBER: MD 213 CONTINUED  
INVENTORY DIRECTION: NORTH  
ROUTE NAME: BRIDGE ST

STATE SYSTEM	FUNCTIONAL CLASS	MEDIAN TYPE	ACCESS CONTROL	NHS	MILEPOINT	MILEPOINT DESCRIPTION	MARKED LANES	SURFACE WIDTH/TYPE*	AADT
STATE PRIMARY	U URB OPA	PAINTED	NONE	NOT NHS	19.320	TRAFFIC SIGNAL	2	24I	12,650
					19.350	SPEED LIMIT 30 MPH			
		CENTER TLA (UNDIV)			19.380				
					19.410 MU362	LAUREL DR			
					19.450 MU210	DECKER ST			
					19.520 MU560	WESLEY ST			
					19.590	SPEED LIMIT 30 MPH			
					19.610 MU412	MARYLAND AVE #2			
		NONE (UNDIV)			19.710				
STATE SECONDARY					19.760				7,070
					19.760 MD279	ELKTON NEWARK RD			
					19.760	TRAFFIC SIGNAL			
					19.770	SPUR FR MD 279			
		PAINTED			19.830				
					19.830 MU528	SHEFFIELD PARK			
		NONE (UNDIV)			19.920				
					20.030	SPEED LIMIT 40 MPH			
NAME: SINGERLY RD					20.210 MU335	KATIE LA			
	R				20.340	OUT CORP LMTS ELKTON			
					20.360 CO187	DOGWOOD RD			
					20.430 OP 33	MAJORS LA			
					20.470	SPEED LIMIT 55 MPH			
					20.510	ELKTON CHURCH OF GOD			
					20.561	BONNIE MARIE LA			
	RUR MINOR ART				20.610				
					20.617	DUNLAP CIR			
					20.680 CO356	CARRIAGE LA			
					20.750	LAST BIKE ROUTE SIGN			
					21.156	DRAINAGE STRUC #07073X0			
					21.210				8,080
					21.210 CO192	RICKETTS MILL RD			
					21.379	DRAINAGE STRUC #07007X0			
					21.420	SPEED LIMIT 45 MPH			
					21.700	BEGIN BRIDGE			
					21.720 IS 95	J F K MEMORIAL HWY			

\*A,B = UNIMPROVED; C = GRADED & DRAINED; D,E = SOIL, GRAVEL, STONE; F,G = LOW TYPE BITUMINOUS  
H,I = HIGH TYPE BITUMINOUS; J = CONCRETE; K = BRICK; L = BLOCK



STATE HIGHWAY ADMINISTRATION OF MARYLAND  
HIGHWAY INFORMATION SERVICES DIVISION  
DATA SUPPORT GROUP

STATE HIGHWAY LOCATION REFERENCE

COUNTY: CECIL  
DISTRICT: 2  
DATE: 12/31/08

ROUTE NUMBER: MD 213 CONTINUED  
INVENTORY DIRECTION: NORTH  
ROUTE NAME: SINGERLY RD

STATE SYSTEM	FUNCTIONAL CLASS	MEDIAN TYPE	ACCESS CONTROL	NHS	MILEPOINT	MILEPOINT DESCRIPTION	MARKED LANES	SURFACE WIDTH/TYPE*	AADT
STATE SECONDARY	R RUR MINOR ART	NONE (UNDIV)	NONE	NOT NHS	21.720	STRUC #CEXA62	2	24I	8,080
					21.750	END BRIDGE			
					21.770 CO193	MARS AVE			
					21.870	BEGIN BRIDGE			
					21.870 OP158	MARS AVE			
					21.880	R/R #CSX 140 776 X			
					21.880	STRUC #7050			
					21.890	END BRIDGE			
					22.040				5,220
					22.040 CO194	JOHNSTOWN RD			
					22.270 CO373	KENNEDY BLVD			
					22.280 CO623	CHERRY HILL RD			
	URB OPA				22.450				
					22.450 CO180	CHILDS RD			
					22.450 CO423	MOLITOR RD			
					22.520	SPEED LIMIT 40 MPH			
					22.700 CO724	ACADEMY DR			
					22.820	SPEED LIMIT 25 MPH			
					22.880 CO736	DORIS DR			
					22.950 CO780	BEAUCHAMP RD			
		CURBED			23.000				
		ROUNDAABOUT			23.010		2	32I	
					23.010	BEGIN ROUNDAABOUT			
					23.030 CO162	LEEDS RD			
					23.030	ROUNDAABOUT			
					23.030 CO181	ELK MILLS RD			
		CURBED			23.050		2	24I	
					23.050	END ROUNDAABOUT			
		NONE (UNDIV)			23.060				
					23.130	SPEED LIMIT 45 MPH			
					23.380 CO623	CHERRY HILL RD			
	RUR MINOR ART				23.390				
					23.715	KENMORE ELEMENTARY SCHOOL			
					23.930 CO186	CARTERS MILL RD			
					24.165	RADIO/CELL/MICROWAVE TOWER			

\*A,B = UNIMPROVED; C = GRADED & DRAINED; D,E = SOIL,GRAVEL,STONE; F,G = LOW TYPE BITUMINOUS  
H,I = HIGH TYPE BITUMINOUS; J = CONCRETE; K = BRICK; L = BLOCK

STATE HIGHWAY ADMINISTRATION OF MARYLAND  
HIGHWAY INFORMATION SERVICES DIVISION  
DATA SUPPORT GROUP

STATE HIGHWAY LOCATION REFERENCE

COUNTY: CECIL  
DISTRICT: 2  
DATE: 12/31/08

ROUTE NUMBER: MD 213 CONTINUED  
INVENTORY DIRECTION: NORTH  
ROUTE NAME: SINGERLY RD

STATE SYSTEM	FUNCTIONAL CLASS	MEDIAN TYPE	ACCESS CONTROL	NHS	MILEPOINT	MILEPOINT DESCRIPTION	MARKED LANES	SURFACE WIDTH/TYPE*	AADT
STATE SECONDARY	R RUR MINOR ART	NONE (UNDIV)	NONE	NOT NHS	24.230	POPLAR HILL LA	2	24I	5,220
					24.368	ANDORA SUBSTATION			
					24.390 CO524	FOX CHASE DR			
					24.560 CO183	BIG ELK CHAPEL RD			
					24.670 CO506	SILCHESTER DR			
					24.700	CROUSE LA			
					24.770 OP711	HALL RD			
					24.820 OP 34	BLUE JAY DR			
					24.840 CO762	GRANDVIEW DR			
					25.096	PROVIDENCE SCHOOL			
					25.170 CO165	PROVIDENCE RD			
					25.170	SINGERLY FIRE CO. STA. 14			
					25.223	PROVIDENCE CHURCH			
					25.510 CO166	MCCLEARY RD			
					25.555	SIGN: FAIR HILL			
					25.880	SPUR FR FAIR HILL DR			
					25.890 CO448	FAIR HILL DR			
					25.920	SPUR TO MD 273			
	RUR MAJ COLL				25.940		2	22I	3,920
					25.940 MD273	TELEGRAPH RD			
					25.940	TRAFFIC SIGNAL			
					25.944	SPUR TO MD 273			
					26.110		2	24I	
					26.130	SPEED LIMIT 45 MPH			
					26.175		2	26I	
					26.190		2	24I	
					26.240		2	22I	
					26.250	TRAINING CENTER RD			
					26.750 CO740	HUNT VALLEY DR			
					26.750 CO905	GREY FOX DR			
					26.970 CO142	BRICK HILL RD			
					27.120 CO141	ROCK CHURCH RD			
					27.480	PENNSYLVANIA ST/L			

\*A,B = UNIMPROVED; C = GRADED & DRAINED; D,E = SOIL, GRAVEL, STONE; F,G = LOW TYPE BITUMINOUS  
H,I = HIGH TYPE BITUMINOUS; J = CONCRETE; K = BRICK; L = BLOCK

STATE HIGHWAY ADMINISTRATION OF MARYLAND  
HIGHWAY INFORMATION SERVICES DIVISION  
DATA SUPPORT GROUP

STATE HIGHWAY LOCATION REFERENCE

COUNTY: CECIL  
DISTRICT: 2  
DATE: 12/31/08

**ROUTE NUMBER:** MD 213A  
**INVENTORY DIRECTION:** EAST  
**ROUTE NAME:** NO NAME

STATE SYSTEM	FUNCTIONAL CLASS	MEDIAN TYPE	ACCESS CONTROL	NHS	MILEPOINT	MILEPOINT DESCRIPTION	MARKED LANES	SURFACE WIDTH/TYPE*	AADT
STATE SECONDARY	R RUR MINOR COLL	CURBED	NONE	NOT NHS	00.000		2	48I	99
		UNPROTECTED			00.000 MD537D	NO NAME			
					00.020		2	32I	
					00.050 MD213	AUGUSTINE HERMAN HWY			

**ROUTE NUMBER:** MD 222  
**INVENTORY DIRECTION:** NORTH  
**ROUTE NAME:** AIKEN AVE

STATE SYSTEM	FUNCTIONAL CLASS	MEDIAN TYPE	ACCESS CONTROL	NHS	MILEPOINT	MILEPOINT DESCRIPTION	MARKED LANES	SURFACE WIDTH/TYPE*	AADT
STATE SECONDARY	U URB MINOR ART	NONE (UNDIV)	NONE	NOT NHS	00.000		2	26I	8,582
					00.000 MD 7B	BROAD ST			
					00.000	STOP SIGN			
					00.010	SPUR FR MD 7B			
					00.010	SPUR TO MD 7B			
					00.020		2	24I	
					00.050	SPEED LIMIT 30 MPH			
					00.090 MU230	OTSEGO ST			
					00.090 MU270	RAYMERE ST			
					00.150	CONCORD DR			
					00.220	GREENWAY			
					00.300 MU155	HONICKER ST			
					00.310 MU200	MAYWOOD AVE			
					00.460 MU 90	COLE ST			
		PAINTED			00.530		2	26I	
		NONE (UNDIV)			00.530 MU250	RICHMOND ST			
					00.586		2	24I	
					00.630	SPUR FR US 40			
	URB OPA				00.670		3	36I	16,272
NAME: PERRYVILLE RD					00.670 US 40	PULASKI HWY			
					00.670	TRAFFIC SIGNAL			
					00.690	SPUR TO US 40			
					00.710	SPUR FR US 40			
					00.780	SPEED LIMIT 40 MPH			
					00.810 MU110	FRANKLIN ST			

\*A,B = UNIMPROVED; C = GRADED & DRAINED; D,E = SOIL, GRAVEL, STONE; F,G = LOW TYPE BITUMINOUS  
H,I = HIGH TYPE BITUMINOUS; J = CONCRETE; K = BRICK; L = BLOCK

STATE HIGHWAY ADMINISTRATION OF MARYLAND  
HIGHWAY INFORMATION SERVICES DIVISION  
DATA SUPPORT GROUP

STATE HIGHWAY LOCATION REFERENCE

COUNTY: CECIL  
DISTRICT: 2  
DATE: 12/31/08

ROUTE NUMBER: MD 222 CONTINUED  
INVENTORY DIRECTION: NORTH  
ROUTE NAME: PERRYVILLE RD

STATE SYSTEM	FUNCTIONAL CLASS	MEDIAN TYPE	ACCESS CONTROL	NHS	MILEPOINT	MILEPOINT DESCRIPTION	MARKED LANES	SURFACE WIDTH/TYPE*	AADT
STATE SECONDARY	U URB OPA	PAINTED	NONE	NOT NHS	00.840		3	36I	16,272
					00.880		2	27I	
					00.920		2	24I	
		CENTER TLA (UNDIV)			00.940				
					00.970	BEGIN BRIDGE			
					00.990	R/R #CSX 140 791 A			
					00.990	STRUC #7028			
					01.000	END BRIDGE			
					01.250	MU 50 CEDAR CORNER RD			
					01.260	MU 85 CLAYTON ST			
	R				01.320	OUT CORP LMTS PERRYVILLE			
		NONE (UNDIV)			01.610				
					01.610	CO111 ST MARKS CHURCH RD			
					01.610	HIGH SCHOOL RD			
					01.610	TRAFFIC SIGNAL			
		CENTER TLA (UNDIV)			01.650				
		NONE (UNDIV)			01.880	CO110 PATTERSON AVE			
					01.980				
					01.980	CO786 BLYTHE DALE RD			
					02.020		2	30I	
					02.020	MD824A RESERVOIR RD			
					02.020	ENT TO PRIME OUTLETS			
					02.020	TRAFFIC SIGNAL			
			PARTIAL		02.080		2	24I	
					02.080	RP 95- 4 RAMP 4 FR MD 222 NB TO IS 95 EB			
					02.170	RP 95- 5 RAMP 5 FR MD 222 SB TO RAMP 4 (TO IS 95)			
					02.220	MD222C G.R. DAWSON DR			
					02.290	RP 95- 6 RAMP 6 FR IS 95 EB TO MD 222 SB			
					02.290	TRAFFIC SIGNAL			
					02.370	BEGIN BRIDGE			
					02.400				2,542
NAME: BAINBRIDGE RD					02.400	IS 95 J F K MEMORIAL HWY			
					02.400	STRUC #CEX934			
					02.400	EXIT #93			

\*A,B = UNIMPROVED; C = GRADED & DRAINED; D,E = SOIL, GRAVEL, STONE; F,G = LOW TYPE BITUMINOUS  
H,I = HIGH TYPE BITUMINOUS; J = CONCRETE; K = BRICK; L = BLOCK

STATE HIGHWAY ADMINISTRATION OF MARYLAND  
HIGHWAY INFORMATION SERVICES DIVISION  
DATA SUPPORT GROUP

STATE HIGHWAY LOCATION REFERENCE

COUNTY: CECIL  
DISTRICT: 2  
DATE: 12/31/08

ROUTE NUMBER: MD 222 CONTINUED  
INVENTORY DIRECTION: NORTH  
ROUTE NAME: BAINBRIDGE RD

STATE SYSTEM	FUNCTIONAL CLASS	MEDIAN TYPE	ACCESS CONTROL	NHS	MILEPOINT	MILEPOINT DESCRIPTION	MARKED LANES	SURFACE WIDTH/TYPE*	AADT
STATE SECONDARY	U URB OPA	NONE (UNDIV)	PARTIAL	NOT NHS	02.420		2	32I	2,542
					02.420	END BRIDGE			
					02.420	IN CORP LMTS PERRYVILLE			
		PAINTED			02.470		2	40I	
					02.481		2	24I	
		NONE (UNDIV)			02.530				
					02.530	RP 95- 1 RAMP 1 FR MD 222 NB TO RAMP 8 (TO IS 95)			
					02.570	SPUR FR MD 222A			
					02.590	RP 95- 8 RAMP 8 FR MD 222 SB TO IS 95 WB			
					02.590	RP 95- 7 RAMP 7 FR IS 95 WB TO MD 222 SB			
					02.590	MD222A NO NAME			
					02.590	TRAFFIC SIGNAL			
					02.600	SPUR TO MD 222A			
					02.600	RP 95- 2 RAMP 2 FR RAMP 7 (FR IS 95) TO MD 222 NB			
		PAINTED			02.660		2	27I	
	R	NONE (UNDIV)			02.770		2	24I	
					02.770	OUT CORP LMTS PERRYVILLE			
					02.800	ENT TO PARK & RIDE			
	U				02.810	IN CORP LMTS PERRYVILLE			
					02.840	SPUR TO MD 824A			
			NONE		02.850				
					02.850	MD824A BLYTHE DALE RD			
					02.850	MD275 PERRYLAWN DR			
					02.850	TRAFFIC SIGNAL			
					02.860	SPUR FR MD 275			
	R				02.870	OUT CORP LMTS PERRYVILLE			
					02.890	SPEED LIMIT 45 MPH			
					02.920	CO553 CRAIGTOWN RD			
					03.106	DRAINAGE 36" CMP			
					03.250	CO105 RED BARN RD			
	RUR MAJ COLL				03.430				
					03.430	CO109 COKESBURY RD			
					03.700	CO108 HAPPY VALLEY RD			
					03.730	SPUR TO HAPPY VALLEY RD			

\*A,B = UNIMPROVED; C = GRADED & DRAINED; D,E = SOIL,GRAVEL,STONE; F,G = LOW TYPE BITUMINOUS  
H,I = HIGH TYPE BITUMINOUS; J = CONCRETE; K= BRICK; L = BLOCK

STATE HIGHWAY ADMINISTRATION OF MARYLAND  
HIGHWAY INFORMATION SERVICES DIVISION  
DATA SUPPORT GROUP

STATE HIGHWAY LOCATION REFERENCE

COUNTY: CECIL  
DISTRICT: 2  
DATE: 12/31/08

ROUTE NUMBER: MD 222 CONTINUED

INVENTORY DIRECTION: NORTH

ROUTE NAME: BAINBRIDGE RD

STATE SYSTEM	FUNCTIONAL CLASS	MEDIAN TYPE	ACCESS CONTROL	NHS	MILEPOINT	MILEPOINT DESCRIPTION	MARKED LANES	SURFACE WIDTH/TYPE*	AADT
STATE SECONDARY	R RUR MAJ COLL	NONE (UNDIV)	NONE	NOT NHS	03.730	CLARK LA	2	24I	2,542
					04.130 CO881	MT ARARAT FARM RD			
					04.370	STRUC #7064 HAPPY VALLEY BRANCH			
					04.543	DRAINAGE STRUC #07038X0			
					04.694		2	22I	
					04.740 CO107	LEBRUN RD			
					04.750		2	36I	
					04.750	SPEED LIMIT 35 MPH			
					04.810		3	36I	
					04.840 CO106	FRENCHTOWN RD			
					05.208	DRAINAGE STRUC #07037X0			
NAME: S MAIN ST	U				05.270	IN CORP LMTS PORT DEPOSIT			
					05.320	SPEED LIMIT 25 MPH			
					05.400		2	36I	
					05.420 MU8060	ALLEY #6			
					05.435		2	24I	
					05.600 MU8050	ALLEY #5			
					05.717	PORT DEPOSIT TOWN HALL & POLICE			
					05.778	PORT DEPOSIT PRESBYTERIAN CHURCH			
					05.820 MU9010	OYSTER SHELL ALLEY			
					05.840 MU 30	HIGH ST			
					05.850 MU9010	OYSTER SHELL ALLEY			
					05.870	PORT DEPOSIT POST OFFICE			
					05.900				2,622
NAME: N MAIN ST					05.900 MD276	CENTER ST			
					05.900 MU 10	FERRY ST			
					05.935	WATER WITCH FIRE CO. STATION 7			
					06.120 MU 50	VANNORT DR			
					06.170	TOME MEMORIAL UMC			
					06.200		2	22I	
					06.307	ST. TERESAS CHURCH			
					06.350 MU9000	NETTERS ALLEY			
					06.400	BETHEL AFRICAN METHOD EPISCOPAL CHURCH			
					06.643	FIRST BAPTIST CHURCH			

\*A,B = UNIMPROVED; C = GRADED & DRAINED; D,E = SOIL, GRAVEL, STONE; F,G = LOW TYPE BITUMINOUS  
H,I = HIGH TYPE BITUMINOUS; J = CONCRETE; K = BRICK; L = BLOCK

STATE HIGHWAY ADMINISTRATION OF MARYLAND  
HIGHWAY INFORMATION SERVICES DIVISION  
DATA SUPPORT GROUP

STATE HIGHWAY LOCATION REFERENCE

COUNTY: CECIL  
DISTRICT: 2  
DATE: 12/31/08

**ROUTE NUMBER: MD 222 CONTINUED**

INVENTORY DIRECTION: NORTH

ROUTE NAME: N MAIN ST

STATE SYSTEM	FUNCTIONAL CLASS	MEDIAN TYPE	ACCESS CONTROL	NHS	MILEPOINT	MILEPOINT DESCRIPTION	MARKED LANES	SURFACE WIDTH/TYPE*	AADT
STATE SECONDARY	U RUR MAJ COLL	NONE (UNDIV)	NONE	NOT NHS	06.720 CO713	GRANITE AVE	2	22I	2,622
					06.740	STRUC #7027 ROCK RUN			
					06.760 MU 40	MILL ST #1			
					06.790 MU 45	MILL ST #2			
					06.810	R/R #CR 517 645 R			
					06.830 MU 70	ROCK LANDING RD			
					06.890	SPEED LIMIT 50 MPH			
NAME: SUSQUEHANNA RIVER RD	R				07.080	OUT CORP LMETS PORT DEPOSIT			
					07.810 CO 56	CANAL RD			
					07.853	DRAINAGE STRUC #07076X0			
					08.090	DRAINAGE STRUC #07077X0			
					08.307	DRAINAGE STRUC #07078X0			
					09.243	GILLESPIES RUN			
					10.340 OP 8	MARYLAND AVE			
					10.430 OP573	RATLEDGE LA			
					10.460	BEGIN BRIDGE			
					10.480	STRUC #7026 OCTORARO CREEK			
					10.500	END BRIDGE			
					10.670 CO 38	MOORE RD			
					11.170	DRAINAGE STRUC #07036X0			
					11.180		2	24I	
					11.360 US 1	CONOWINGO RD			
					11.360	STOP SIGN			

**ROUTE NUMBER: MD 222A**

INVENTORY DIRECTION: WEST

ROUTE NAME: NO NAME

STATE SYSTEM	FUNCTIONAL CLASS	MEDIAN TYPE	ACCESS CONTROL	NHS	MILEPOINT	MILEPOINT DESCRIPTION	MARKED LANES	SURFACE WIDTH/TYPE*	AADT
STATE SECONDARY	U URB LOCAL	CURBED	NONE	NOT NHS	00.000		2	24I	545
					00.000 MD222	BAINBRIDGE RD			
					00.000	TOLL MAINTENANCE			
					00.000 RP 95- 8	RAMP 8 FR MD 222 SB TO IS 95 WB			
					00.000 RP 95- 7	RAMP 7 FR IS 95 WB TO MD 222 SB			

\*A,B = UNIMPROVED; C = GRADED & DRAINED; D,E = SOIL, GRAVEL, STONE; F,G = LOW TYPE BITUMINOUS  
H,I = HIGH TYPE BITUMINOUS; J = CONCRETE; K = BRICK; L = BLOCK

STATE HIGHWAY ADMINISTRATION OF MARYLAND  
HIGHWAY INFORMATION SERVICES DIVISION  
DATA SUPPORT GROUP

STATE HIGHWAY LOCATION REFERENCE

COUNTY: CECIL  
DISTRICT: 2  
DATE: 12/31/08

**ROUTE NUMBER: MD 222A CONTINUED**

INVENTORY DIRECTION: WEST

ROUTE NAME: NO NAME

STATE SYSTEM	FUNCTIONAL CLASS	MEDIAN TYPE	ACCESS CONTROL	NHS	MILEPOINT	MILEPOINT DESCRIPTION	MARKED LANES	SURFACE WIDTH/TYPE*	AADT
STATE SECONDARY	U URB LOCAL	CURBED	NONE	NOT NHS	00.000	TRAFFIC SIGNAL	2	24I	545
					00.022	SPUR FR MD 222			
					00.022	SPUR TO MD 222			
					00.040		4	48I	
		NONE (UNDIV)			00.080		2	50I	
					00.080 MD222B	TURNPIKE DR			
					00.090 OP784	NO NAME (AHEAD)			

**ROUTE NUMBER: MD 222B**

INVENTORY DIRECTION: SOUTH

ROUTE NAME: TURNPIKE DR

STATE SYSTEM	FUNCTIONAL CLASS	MEDIAN TYPE	ACCESS CONTROL	NHS	MILEPOINT	MILEPOINT DESCRIPTION	MARKED LANES	SURFACE WIDTH/TYPE*	AADT
STATE SECONDARY	U URB LOCAL	NONE (UNDIV)	NONE	NOT NHS	00.000		2	28I	213
					00.000 MD222A	NO NAME			
					00.000	TOLL MAINTENANCE			
					00.000	STOP SIGN			
					00.082		2	24I	
	R				00.270	OUT CORP LMTS PERRYVILLE			
					00.372	SPEED LIMIT 25 MPH			
					00.400		2	28I	
					00.440		2	30I	
					00.500	RADIO/CELL TOWER			
					00.740		2	24I	
					00.790		2	30I	
					00.790	ENT TO MD STATE POLICE BARRACKS "M"			
					00.850		1	12I	
					00.880	ENT TO MDTA ADMIN BUILDING			
					00.890	WIM TRUCK LANE			
					00.890	STOP SIGN			

\*A,B = UNIMPROVED; C = GRADED & DRAINED; D,E = SOIL, GRAVEL, STONE; F,G = LOW TYPE BITUMINOUS  
H,I = HIGH TYPE BITUMINOUS; J = CONCRETE; K = BRICK; L = BLOCK



STATE HIGHWAY ADMINISTRATION OF MARYLAND  
HIGHWAY INFORMATION SERVICES DIVISION  
DATA SUPPORT GROUP

STATE HIGHWAY LOCATION REFERENCE

COUNTY: CECIL  
DISTRICT: 2  
DATE: 12/31/08

**ROUTE NUMBER:** MD 222C  
**INVENTORY DIRECTION:** WEST  
**ROUTE NAME:** G.R. DAWSON DR

STATE SYSTEM	FUNCTIONAL CLASS	MEDIAN TYPE	ACCESS CONTROL	NHS	MILEPOINT	MILEPOINT DESCRIPTION	MARKED LANES	SURFACE WIDTH/TYPE*	AADT
STATE SECONDARY	R URB LOCAL	NONE (UNDIV)	NONE	NOT NHS	00.000		2	20I	213
					00.000 MD222	PERRYVILLE RD			
					00.000	TOLL MAINTENANCE			
					00.000	STOP SIGN			
	U				00.060	IN CORP LMTS PERRYVILLE			
					00.230		2	26I	
					00.480	STOP SIGN			
					00.480	SPUR ACCESS TO IS 95			

**ROUTE NUMBER:** MD 267  
**INVENTORY DIRECTION:** EAST  
**ROUTE NAME:** BALTIMORE ST

STATE SYSTEM	FUNCTIONAL CLASS	MEDIAN TYPE	ACCESS CONTROL	NHS	MILEPOINT	MILEPOINT DESCRIPTION	MARKED LANES	SURFACE WIDTH/TYPE*	AADT
STATE SECONDARY	R URB COLL	NONE (UNDIV)	NONE	NOT NHS	00.000		2	24I	1,620
					00.000 MD 7C	PHILADELPHIA RD			
					00.000	STOP SIGN			
					00.020	SPUR FR MD 7C			
					00.040	BEGIN BRIDGE			
					00.060	R/R #ATK 530 729 S			
					00.060	STRUC #7029			
					00.080	END BRIDGE			
					00.140	SPEED LIMIT 40 MPH			
	U				00.190	IN CORP LMTS CHARLESTOWN			
					00.440		2	22I	
					00.440 CO117	CARPENTERS POINT RD			
					00.445	SIGN: WELCOME TO CHARLESTOWN			
					00.450	SPEED LIMIT 30 MPH			
					00.620 MU 45	CANVASBACK LA			
					00.626	CHARLESTOWN ELEMENTARY SCHOOL			
					00.730 MU130	S OGLE ST			
NAME: CECIL ST					00.820 MU 62	CECIL PKWY			
					00.820 MU 10	BALTIMORE ST			
					00.930	STRUC #7030 RED RUM RUN			
NAME: MARKET ST					01.000	NAME CHANGE AT 90 DEGREE BEND			

\*A,B = UNIMPROVED; C = GRADED & DRAINED; D,E = SOIL, GRAVEL, STONE; F,G = LOW TYPE BITUMINOUS  
H,I = HIGH TYPE BITUMINOUS; J = CONCRETE; K = BRICK; L = BLOCK

STATE HIGHWAY ADMINISTRATION OF MARYLAND  
HIGHWAY INFORMATION SERVICES DIVISION  
DATA SUPPORT GROUP

STATE HIGHWAY LOCATION REFERENCE

COUNTY: CECIL  
DISTRICT: 2  
DATE: 12/31/08

**ROUTE NUMBER:** MD 267 CONTINUED  
**INVENTORY DIRECTION:** EAST  
**ROUTE NAME:** BLADEN ST

STATE SYSTEM	FUNCTIONAL CLASS	MEDIAN TYPE	ACCESS CONTROL	NHS	MILEPOINT	MILEPOINT DESCRIPTION	MARKED LANES	SURFACE WIDTH/TYPE*	AADT
STATE SECONDARY	U URB COLL	NONE (UNDIV)	NONE	NOT NHS	01.120 MU120	MARKET ST	2	22I	1,620
					01.120 MU 30	BLADEN ST			
					01.120	STOP SIGN			
					01.130	SPUR FR MARKET ST			
					01.210 MU100	FREDERICK ST			
					01.300 MU 50	CAROLINE ST			
					01.380 MU110	LOUISA LA			
					01.502	SPEED LIMIT 40 MPH			
					01.506	DRAINAGE STRUC #07056X0 PEDDLERS RUN CR			
	R				01.560 MU 97	EDGEWATER AVE			
					01.560	OUT CORP LMTS CHARLESTOWN			
					01.690 CO777	CLEAR VIEW AVE			
					01.762		2	24I	
					01.762	BEGIN BRIDGE			
					01.780	R/R #ATK 530 730 L			
					01.780	STRUC #7031			
					01.802	END BRIDGE			
					01.860	CHARLESTOWN MISSIONARY BAPTIST CHURCH			
					01.900 MD 7C	PHILADELPHIA RD			
					01.900 MU135	REVELATION RD (AHEAD)			
					01.900	STOP SIGN			

**ROUTE NUMBER:** MD 268  
**INVENTORY DIRECTION:** NORTH  
**ROUTE NAME:** NORTH ST

STATE SYSTEM	FUNCTIONAL CLASS	MEDIAN TYPE	ACCESS CONTROL	NHS	MILEPOINT	MILEPOINT DESCRIPTION	MARKED LANES	SURFACE WIDTH/TYPE*	AADT
STATE SECONDARY	U URB MINOR ART	NONE (UNDIV)	NONE	NOT NHS	00.000		2	30I	5,761
					00.000 MD 7D	E MAIN ST			
					00.000	TRAFFIC SIGNAL			
					00.020		2	42I	
					00.040 MU260	FIREHOUSE LA			
					00.110 MU300	E HIGH ST			
					00.110 MU301	W HIGH ST			

\*A,B = UNIMPROVED; C = GRADED & DRAINED; D,E = SOIL, GRAVEL, STONE; F,G = LOW TYPE BITUMINOUS  
H,I = HIGH TYPE BITUMINOUS; J = CONCRETE; K = BRICK; L = BLOCK

STATE HIGHWAY ADMINISTRATION OF MARYLAND  
HIGHWAY INFORMATION SERVICES DIVISION  
DATA SUPPORT GROUP

STATE HIGHWAY LOCATION REFERENCE

COUNTY: CECIL  
DISTRICT: 2  
DATE: 12/31/08

ROUTE NUMBER: MD 268 CONTINUED  
INVENTORY DIRECTION: NORTH  
ROUTE NAME: NORTH ST

STATE SYSTEM	FUNCTIONAL CLASS	MEDIAN TYPE	ACCESS CONTROL	NHS	MILEPOINT	MILEPOINT DESCRIPTION	MARKED LANES	SURFACE WIDTH/TYPE*	AADT
STATE SECONDARY	U URB MINOR ART	NONE (UNDIV)	NONE	NOT NHS	00.110	TRAFFIC SIGNAL	2	42I	5,761
					00.190		2	32I	
					00.230		2	42I	
					00.230 MU520	RAILROAD AVE			
					00.230	TRAFFIC SIGNAL			
					00.280 MU550	STOCKTON ST			
					00.300 MD727	OLD NORTH RD			
					00.308	SPEED LIMIT 25 MPH			
					00.310		2	30I	
					00.310	BEGIN BRIDGE			
					00.410		2	30J	
					00.420 MU7272	OLD NORTH RD			
					00.440	R/R #ATK 530 762 S			
					00.440	STRUC #7049			
					00.450 MU7270	OLD NORTH RD			
					00.460		2	30I	
					00.550	END BRIDGE			
					00.560 MD727A	OLD NORTH RD			
					00.590 MU500	MAPLE AVE			
					00.592		2	24I	
					00.592	PARKWAY			
					00.740 MU250	ELKTON BLVD			
					00.740 MU340	KENTMERE AVE			
					00.760		2	26I	
					00.820		2	32I	
					00.884	ELKTON MIDDLE SCHOOL			
		PAINTED			00.910		2	36I	
		CURBED			00.920		2	24I	
					00.930	SPUR TO MD 279			
					00.950 MD279	ELKTON NEWARK RD			
					00.950 CO220	WALNUT LA (AHEAD)			
					00.950	TRAFFIC SIGNAL			

\*A,B = UNIMPROVED; C = GRADED & DRAINED; D,E = SOIL, GRAVEL, STONE; F,G = LOW TYPE BITUMINOUS  
H,I = HIGH TYPE BITUMINOUS; J = CONCRETE; K = BRICK; L = BLOCK

STATE HIGHWAY ADMINISTRATION OF MARYLAND  
HIGHWAY INFORMATION SERVICES DIVISION  
DATA SUPPORT GROUP

STATE HIGHWAY LOCATION REFERENCE

COUNTY: CECIL  
DISTRICT: 2  
DATE: 12/31/08

ROUTE NUMBER: MD 272  
INVENTORY DIRECTION: NORTH  
ROUTE NAME: TURKEY POINT RD

STATE SYSTEM	FUNCTIONAL CLASS	MEDIAN TYPE	ACCESS CONTROL	NHS	MILEPOINT	MILEPOINT DESCRIPTION	MARKED LANES	SURFACE WIDTH/TYPE*	AADT
STATE SECONDARY	R RUR MINOR COLL	NONE (UNDIV)	NONE	NOT NHS	00.000		2	20I	741
					00.000	ENT TO ELK NECK STATE PARK (BACK)			
					00.020	SPEED LIMIT 30 MPH			
					00.030	BASIN DR			
					00.100	DIANA WAY			
					00.170	PINE LA			
					00.240	MASON LA			
					00.320	CALDWELL RD			
					00.430	ROLLINS RD			
					00.490	RACINE RD			
					00.560	ARDEN RD			
					00.610	DARREL RD			
					00.660	CALDWELL RD			
					00.720	MASON LA			
					00.820	BENNETT AVE			
					01.132	SPEED LIMIT 35 MPH			
					02.330	SR 4 ELK RIVER AREA			
	RUR MAJ COLL				02.380				
					02.380	SR 3 N E RIVER AREA			
					02.427	DRAINAGE STRUC #07081X0			
					02.463	PUMPING STATION			
					02.690	SPEED LIMIT 40 MPH			
					02.982	DRAINAGE STRUC #07082X0			
					03.195	DRAINAGE STRUC #07083X0			
					03.510	OSPREY COVE LA			
					03.686	DRAINAGE STRUC #07084X0			
					03.810	WALNUT LA			
					04.110	DRAINAGE STRUC #07085X0			
					04.154	DRAINAGE STRUC #07086X0			
					04.670	CO257 BOY SCOUT RD			
					05.140	CO711 JOY DR			
					05.213	HARTS U.M.C			
	RUR MINOR ART				05.370				2,821
					05.370	CO205 ELK RIVER LA			
					05.557	ELKNECK SUBSTATION			

\*A,B = UNIMPROVED; C = GRADED & DRAINED; D,E = SOIL, GRAVEL, STONE; F,G = LOW TYPE BITUMINOUS  
H,I = HIGH TYPE BITUMINOUS; J = CONCRETE; K = BRICK; L = BLOCK

STATE HIGHWAY ADMINISTRATION OF MARYLAND  
HIGHWAY INFORMATION SERVICES DIVISION  
DATA SUPPORT GROUP

STATE HIGHWAY LOCATION REFERENCE

COUNTY: CECIL  
DISTRICT: 2  
DATE: 12/31/08

ROUTE NUMBER: MD 272 CONTINUED  
INVENTORY DIRECTION: NORTH  
ROUTE NAME: TURKEY POINT RD

STATE SYSTEM	FUNCTIONAL CLASS	MEDIAN TYPE	ACCESS CONTROL	NHS	MILEPOINT	MILEPOINT DESCRIPTION	MARKED LANES	SURFACE WIDTH/TYPE*	AADT
STATE SECONDARY	R RUR MINOR ART	NONE (UNDIV)	NONE	NOT NHS	05.710		2	22I	2,821
					05.730	SPEED LIMIT 50 MPH			
					05.775	BILLY WOOD LA			
					05.899	DRAINAGE STRUC #07055X0			
					06.020 CO581	ARRANTS RD			
					06.550		2	24I	
					06.550 CO203	RED POINT RD			
					06.790 OP 66	BLACK HILL RD			
					06.897	CLOUD LN			
					07.033	DRAINAGE STRUC #07054X0			
					07.247	PETERS LN			
					07.460	OAK FOREST LA			
					07.520 CO202	CARA COVE RD			
					07.520 CO580	OLD LOG CABIN RD			
					07.880 CO201	MCKINNEYTOWN RD			
					08.550	STRUC #7038 NORTH EAST RIVER			
					08.580 CO579	HANCE POINT RD			
					08.810	DRAINAGE STRUC #07053X0			
					08.920	EAGLEAIRE WAY			
					09.470	DRAINAGE STRUC #07052X0			
					09.683	DRAINAGE STRUC #07051X0			
					09.746	NORTHEAST LITTLE LEAGUE			
					10.020 CO579	HANCE POINT RD			
					10.020 CO200	SHADY BEACH RD			
					10.110 CO583	POINT RD SPUR			
					10.190 OP730	CHESAPEAKE CLUB DR			
					10.190	SHADY BEACH FARM LN			
					10.304	FIESTA WAY			
	URB OPA				10.450				
					10.451	DRAINAGE STRUC #07050X0			
					10.540 CO594	SCHOOL HOUSE LA			
					10.650	SPEED LIMIT 30 MPH			
					10.720	ST JUDES CHURCH LA			
					10.800 CO197	SUSQUEHANNOCK BLVD			
					10.840		1	12I	6,713

\*A,B = UNIMPROVED; C = GRADED & DRAINED; D,E = SOIL,GRAVEL,STONE; F,G = LOW TYPE BITUMINOUS  
H,I = HIGH TYPE BITUMINOUS; J = CONCRETE; K= BRICK; L = BLOCK

STATE HIGHWAY LOCATION REFERENCE

COUNTY: CECIL  
DISTRICT: 2  
DATE: 12/31/08

ROUTE NUMBER: MD 272 CONTINUED

INVENTORY DIRECTION: NORTH

ROUTE NAME: TURKEY POINT RD

STATE SYSTEM	FUNCTIONAL CLASS	MEDIAN TYPE	ACCESS CONTROL	NHS	MILEPOINT	MILEPOINT DESCRIPTION	MARKED LANES	SURFACE WIDTH/TYPER*	AADT
STATE SECONDARY	R URB OPA	NONE (UNDIV)	NONE	NOT NHS	10.840 MD272	MAIN ST (SB COUPLET)	1	12I	6,713
					10.840	BEGIN COUPLET			
					10.870	SIGN: WELCOME TO NORTH EAST			
					10.890		2	24I	
					10.940 CO196	IRISHTOWN RD			
					10.940	CROSSOVER			
					10.950	IN CORP LMTS NORTH EAST			
					11.015	SPEED LIMIT 30 MPH			
					11.040 MU250	WALNUT ST			
					11.040	CROUCH DR			
					11.140 OP658	ELK RIVER MANOR DR			
					11.190	STRUC #7062 NORTH EAST CREEK			
					11.220 MU230	THOMAS AVE			
					11.280 MU 60	CHURCH ST			
					11.330 MU210	RONEY AVE			
					11.356	NORTH EAST FIRE CO			
					11.400 MU240	WALLACE AVE			
					11.490 MU280	WEST ST			
					11.550 MU170	PARKING LOT ENT			6,513
					11.600				
					11.600 MD 7C	CECIL AVE			
					11.600	TRAFFIC SIGNAL			
					11.637	NORTH EAST SUBSTATION #349			
					11.660 MU135	LAMONICA LA			
					11.660 MU130	JETHRO ST			
					11.690		1	15I	
					11.690	BEGIN BRIDGE			
					11.700	STRUC #7063 NORTH EAST CREEK			
					11.710	END BRIDGE			
					11.720		1	16I	
					11.740	SPUR TO MAIN ST (MD 272 SB/L)			
					11.760		1	18I	
					11.760 MU139	N MAIN ST			
					11.760	SPUR TO MAIN ST (MD 272 SB/L)			

\*A,B = UNIMPROVED; C = GRADED & DRAINED; D,E = SOIL,GRAVEL,STONE; F,G = LOW TYPE BITUMINOUS  
H,I = HIGH TYPE BITUMINOUS; J = CONCRETE; K= BRICK; L = BLOCK

STATE HIGHWAY ADMINISTRATION OF MARYLAND  
HIGHWAY INFORMATION SERVICES DIVISION  
DATA SUPPORT GROUP

STATE HIGHWAY LOCATION REFERENCE

COUNTY: CECIL  
DISTRICT: 2  
DATE: 12/31/08

ROUTE NUMBER: MD 272 CONTINUED  
INVENTORY DIRECTION: NORTH  
ROUTE NAME: MAULDIN AVE (NB COUPLET)

STATE SYSTEM	FUNCTIONAL CLASS	MEDIAN TYPE	ACCESS CONTROL	NHS	MILEPOINT	MILEPOINT DESCRIPTION	MARKED LANES	SURFACE WIDTH/TYPE*	AADT
STATE SECONDARY	U URB OPA	NONE (UNDIV)	NONE	NOT NHS	11.780 MU220	RUSSELL ST	1	18I	6,513
					11.800		2	24I	12,401
					11.800 MD272	MAIN ST (SB COUPLET)			
					11.800	END COUPLET			
					11.874	BEGIN BRIDGE			
					11.900	R/R #ATK 530 732 A			
					11.900	STRUC #7036			
					11.916	END BRIDGE			
	R				11.950	OUT CORP LMTS NORTH EAST			
					11.970	SPEED LIMIT 40 MPH			
		PAINTED			12.136				
		NONE (UNDIV)			12.170				
					12.170	SPUR FR US 40			
					12.220		3	36I	17,721
					12.220 US 40	PULASKI HWY			
					12.220	TRAFFIC SIGNAL			
					12.230	SPUR FR US 40			
					12.230	SPUR TO US 40			
					12.362	SPUR EXIT ONLY FR NORTHEAST PLAZA			
		PAINTED			12.381				
					12.381	TRAFFIC SIGNAL			
					12.381	ENT TO NORTHEAST PLAZA			
					12.391	SPUR ENT ONLY TO NORTHEAST PLAZA			
					12.430		2	24I	
		NONE (UNDIV)			12.500				
		PAINTED			12.500 CO563	ROGERS RD			
		NONE (UNDIV)			12.530				
					12.615				
					12.660 CO129	NAZARENE CAMP RD			
					12.710		2	32I	
					12.750		2	28I	
					12.900	BEGIN BRIDGE			
					12.920	R/R #CSX 140 784 P			
					12.920	STRUC #7035			
					12.950		2	24I	

\*A,B = UNIMPROVED; C = GRADED & DRAINED; D,E = SOIL, GRAVEL, STONE; F,G = LOW TYPE BITUMINOUS  
H,I = HIGH TYPE BITUMINOUS; J = CONCRETE; K = BRICK; L = BLOCK

STATE HIGHWAY ADMINISTRATION OF MARYLAND  
HIGHWAY INFORMATION SERVICES DIVISION  
DATA SUPPORT GROUP

STATE HIGHWAY LOCATION REFERENCE

COUNTY: CECIL  
DISTRICT: 2  
DATE: 12/31/08

ROUTE NUMBER: MD 272 CONTINUED  
INVENTORY DIRECTION: NORTH  
ROUTE NAME: NORTHEAST RD

STATE SYSTEM	FUNCTIONAL CLASS	MEDIAN TYPE	ACCESS CONTROL	NHS	MILEPOINT	MILEPOINT DESCRIPTION	MARKED LANES	SURFACE WIDTH/TYPE*	AADT
STATE SECONDARY	R URB OPA	NONE (UNDIV)	NONE	NOT NHS	12.950	END BRIDGE	2	24I	17,721
					13.080	ENT TO PARK & RIDE			
					13.170 CO582	PENINSULA DR			
					13.213	DRAINAGE STRUC #07047X0			
		PAINTED			13.240				
		NONE (UNDIV)			13.297				
					13.347	SPUR TO LUMS RD			
					13.347	SPUR FR LUMS RD			
					13.370 MU137	LUMS RD			
					13.370 CO170	LUMS RD			
					13.370	TRAFFIC SIGNAL			
					13.382	SPUR FR LUMS RD			
					13.382	SPUR TO LUMS RD			
					13.409		3	36I	
		PAINTED			13.464				
					13.499	SPEED LIMIT 50 MPH			
		CURBED			13.560		4	48I	
					13.600 RP 95- 4	RAMP 4 FR MD 272 NB TO IS 95 EB			
					13.770 RP 95- 6	RAMP 6 FR IS 95 EB TO MD 272 SB			
		PAINTED			13.830				
					13.830 RP 95- 5	RAMP 5 FR MD 272 SB TO RAMP 4 (TO IS 95)			
					13.830 RP 95- 3	RAMP 3 FR RAMP 6 (FR IS 95) TO MD 272 NB			
		CURBED			13.830	TRAFFIC SIGNAL			
					13.860				
					13.930		5	60I	
					13.964	BEGIN BRIDGE			
					13.980		4	48I	
					13.996				18,621
					13.996 IS 95	J F K MEMORIAL HWY			
					13.996	EXIT #100			
					13.996	STRUC #CEXA00			
					14.010 RP 95- 9	RAMP 9 FR IS 95 SB TO IS 95 SB			
					14.026	END BRIDGE			

\*A,B = UNIMPROVED; C = GRADED & DRAINED; D,E = SOIL, GRAVEL, STONE; F,G = LOW TYPE BITUMINOUS  
H,I = HIGH TYPE BITUMINOUS; J = CONCRETE; K = BRICK; L = BLOCK



STATE HIGHWAY ADMINISTRATION OF MARYLAND  
HIGHWAY INFORMATION SERVICES DIVISION  
DATA SUPPORT GROUP

STATE HIGHWAY LOCATION REFERENCE

COUNTY: CECIL  
DISTRICT: 2  
DATE: 12/31/08

ROUTE NUMBER: MD 272 CONTINUED  
INVENTORY DIRECTION: NORTH  
ROUTE NAME: NORTHEAST RD

STATE SYSTEM	FUNCTIONAL CLASS	MEDIAN TYPE	ACCESS CONTROL	NHS	MILEPOINT	MILEPOINT DESCRIPTION	MARKED LANES	SURFACE WIDTH/TYPE*	AADT
STATE SECONDARY	R URB OPA	CURBED	NONE	NOT NHS	14.050 RP 95- 7	RAMP 7 FR RAMP 9 (FR IS 95) TO MD 272 SB	4	48I	18,621
					14.070 RP 95- 1	RAMP 1 FR MD 272 NB TO RAMP 9 (TO IS 95)			
					14.230 RP 95- 8	RAMP 8 FR MD 272 SB TO IS 95 WB			
					14.310 RP 95- 2	RAMP 2 FR RAMP 9 (FR IS 95) TO MD 272 NB			
					14.490		3	36I	
		PAINTED			14.509				
					14.509	CELL TOWER			
		NONE (UNDIV)			14.544		2	24I	
					14.590	SPUR FR MD 274			
					14.600				10,251
					14.600 MD274	JOSEPH BIGGS MEMORIAL HWY			
					14.600	SEAHAWK DR (ENT TO CECIL COMM COLL)			
					14.600	TRAFFIC SIGNAL			
		PAINTED			14.663				
		NONE (UNDIV)			14.764				
	RUR MINOR ART				15.020				
					15.020 CO574	OLD BAYVIEW RD			
					15.200	BEGIN BRIDGE			
					15.220	STRUC #7034 NORTH EAST CREEK			
					15.230	END BRIDGE			
					15.430 CO411	WARBURTON RD			
					16.220 CO149	WHEATLEY RD			
					16.696	COVERED BRIDGE DR			
					16.830 CO573	OLD ZION RD			
					16.830 CO 69	DR MILLER RD			
					17.270	SPUR TO ENGLAND CREAMERY RD			
					17.280				8,141
					17.280 CO 64	ENGLAND CREAMERY RD			
					17.300	SPUR TO ENGLAND CREAMERY RD			
					17.700 CO573	OLD ZION RD			
					17.700 CO858	STEEPLECHASE LA			
					17.800	TAILWINDS LA			
					17.990 OP714	DRESSAGE CT			

\*A,B = UNIMPROVED; C = GRADED & DRAINED; D,E = SOIL,GRAVEL,STONE; F,G = LOW TYPE BITUMINOUS  
H,I = HIGH TYPE BITUMINOUS; J = CONCRETE; K= BRICK; L = BLOCK

STATE HIGHWAY ADMINISTRATION OF MARYLAND  
HIGHWAY INFORMATION SERVICES DIVISION  
DATA SUPPORT GROUP

STATE HIGHWAY LOCATION REFERENCE

COUNTY: CECIL  
DISTRICT: 2  
DATE: 12/31/08

ROUTE NUMBER: MD 272 CONTINUED  
INVENTORY DIRECTION: NORTH  
ROUTE NAME: NORTHEAST RD

STATE SYSTEM	FUNCTIONAL CLASS	MEDIAN TYPE	ACCESS CONTROL	NHS	MILEPOINT	MILEPOINT DESCRIPTION	MARKED LANES	SURFACE WIDTH/TYPE*	AADT
STATE SECONDARY	R RUR MINOR ART	NONE (UNDIV) PAINTED	NONE	NOT NHS	18.012	DRAINAGE STRUC #07090X0	2	24I	8,141
		NONE (UNDIV) CURBED			18.180				
					18.240 CO733	FAIRFIELD RD			
					18.320				
					18.380				
					18.380	TIGER DR			
					18.380	TRAFFIC SIGNAL			
		PAINTED			18.400				
		NONE (UNDIV)			18.500				
					18.870 CO495	QUAKER LA			
					19.098	RISING SUN COMMUNITY FIRE & RESCUE			
					19.210 CO496	BRICK MEETINGHOUSE RD			
					19.240	CEMETERY			
		PAINTED			19.275				
		NONE (UNDIV)			19.330				
					19.330	SPUR TO MD 273			
					19.330	SPUR FR MD 273			
					19.350				6,701
NAME: CHROME RD					19.350 MD273	TELEGRAPH RD			
					19.350	TRAFFIC SIGNAL			
					19.370	SPUR FR MD 273			
					19.370	SPUR TO MD 273			
		PAINTED			19.400				
		NONE (UNDIV)			19.440				
					19.490 CO134	LOMBARD RD			
					19.780 CO572	WALNUT GARDEN RD			
					19.890 CO852	WALNUT GARDEN RD SPUR			
					20.024	DRAINAGE STRUC #07018X0			
					20.215	KENNEDY LA			
					20.250 CO 34	FELL RD			
					20.390	FARMER LA			
		PAINTED			20.580				
		NONE (UNDIV)			20.660				
					20.670	PENNSYLVANIA ST/L			

\*A,B = UNIMPROVED; C = GRADED & DRAINED; D,E = SOIL, GRAVEL, STONE; F,G = LOW TYPE BITUMINOUS  
H,I = HIGH TYPE BITUMINOUS; J = CONCRETE; K = BRICK; L = BLOCK

STATE HIGHWAY LOCATION REFERENCE

COUNTY: CECIL  
DISTRICT: 2  
DATE: 12/31/08

ROUTE NUMBER: MD 272 COUPLET  
INVENTORY DIRECTION: SOUTH  
ROUTE NAME: MAIN ST (SB COUPLET)

STATE SYSTEM	FUNCTIONAL CLASS	MEDIAN TYPE	ACCESS CONTROL	NHS	MILEPOINT	MILEPOINT DESCRIPTION	MARKED LANES	SURFACE WIDTH/TYPE*	AADT
STATE SECONDARY	U URB OPA	NONE (UNDIV)	NONE	NOT NHS	08.870		1	14I	6,323
					08.870	BEGIN COUPLET			
					08.870 MD272	MAULDIN AVE			
					08.890 MU220	RUSSELL ST			
					08.930	SPUR TO N MAIN ST			
					08.960	STRUC #7037 NORTH EAST CREEK			
					08.970		1	15I	
					09.040		1	16I	6,993
					09.040 MD 7C	CECIL AVE			
					09.040	TRAFFIC SIGNAL			
					09.150 MU280	WEST ST			
					09.150 MU160	MILL LA			
					09.240 MU240	WALLACE AVE			
					09.310 MU210	RONEY AVE			
					09.333	NORTHEAST U.M.C.			
					09.333	ST. MARY ANNES CEMETERY			
					09.360 MU 60	CHURCH ST			
					09.389	NORTH EAST POST OFFICE 21901			
					09.410 MU 70	CHURCH POINT RD			
					09.420 MU230	THOMAS AVE			
					09.440		1	20I	
					09.460		1	18I	
					09.460	STRUC #7054 BR OF NORTH EAST CREEK			
					09.510		1	16I	
					09.510 MU 30	BEECH ST			
					09.570		1	18I	
					09.570 MU250	WALNUT ST			
					09.620		1	14I	
					09.620 MU 50	CHERRY ST			
					09.660	OUT CORP LMTS NORTH EAST			
					09.670		1	16I	
					09.670 CO196	IRISHTOWN RD			
					09.684	DRAINAGE STRUC #07088X2			
					09.780	END COUPLET			
					09.780 MD272	TURKEY POINT RD			

R

\*A,B = UNIMPROVED; C = GRADED & DRAINED; D,E = SOIL,GRAVEL,STONE; F,G = LOW TYPE BITUMINOUS  
H,I = HIGH TYPE BITUMINOUS; J = CONCRETE; K= BRICK; L = BLOCK

STATE HIGHWAY ADMINISTRATION OF MARYLAND  
HIGHWAY INFORMATION SERVICES DIVISION  
DATA SUPPORT GROUP

STATE HIGHWAY LOCATION REFERENCE

COUNTY: CECIL  
DISTRICT: 2  
DATE: 12/31/08

ROUTE NUMBER: MD 273  
INVENTORY DIRECTION: EAST  
ROUTE NAME: RISING SUN RD

STATE SYSTEM	FUNCTIONAL CLASS	MEDIAN TYPE	ACCESS CONTROL	NHS	MILEPOINT	MILEPOINT DESCRIPTION	MARKED LANES	SURFACE WIDTH/TYPE*	AADT
STATE SECONDARY	R RUR MINOR ART	NONE (UNDIV)	NONE	NOT NHS	00.000		2	28I	5,431
					00.000 US 1	RISING SUN BYPASS			
					00.000	STOP SIGN			
					00.060		2	24I	
					00.060 MD273A	RISING SUN RD			
					00.060	STOP SIGN			
					00.170	SPEED LIMIT 40 MPH			
					00.230	CHARLES JOHNSON FARM LA			
					00.430	TAYLOR RD			
					00.480 CO131	CARTER RD			
					00.500	BENJAMIN LA			
					00.600 CO586	HARRISVILLE RD			
		ROUNDAABOUT			00.644				
					00.644	BEGIN ROUNDAABOUT			
					00.660 MD276	JACOB TOME MEMORIAL HWY			
					00.660	ROUNDAABOUT			
		NONE (UNDIV)			00.680				
					00.680	END ROUNDAABOUT			
					01.150	SPEED LIMIT 30 MPH			
					01.150	SIGN: RISING SUN			
NAME: MAIN ST	U				01.154	IN CORP LMTS RISING SUN			
					01.190 MU145	HARRINGTON DR			
					01.230	SPEED LIMIT 25 MPH			
					01.300 MU 5	BROWNTOWN LA			
					01.367		2	30I	
					01.390		2	24I	
					01.390 MU 30	COOPER ST			
					01.420 MU130	WILSON AVE			
					01.450 MU 10	BUCKLEY AVE			
					01.500 MU 70	MOUNT ST			
					01.600 MU 90	NORTH QUEEN ST			
					01.600 MD274	S QUEEN ST			
					01.600	TRAFFIC SIGNAL			
					01.640		2	28I	

\*A,B = UNIMPROVED; C = GRADED & DRAINED; D,E = SOIL,GRAVEL,STONE; F,G = LOW TYPE BITUMINOUS  
H,I = HIGH TYPE BITUMINOUS; J = CONCRETE; K = BRICK; L = BLOCK

STATE HIGHWAY ADMINISTRATION OF MARYLAND  
HIGHWAY INFORMATION SERVICES DIVISION  
DATA SUPPORT GROUP

STATE HIGHWAY LOCATION REFERENCE

COUNTY: CECIL  
DISTRICT: 2  
DATE: 12/31/08

ROUTE NUMBER: MD 273 CONTINUED  
INVENTORY DIRECTION: EAST  
ROUTE NAME: MAIN ST

STATE SYSTEM	FUNCTIONAL CLASS	MEDIAN TYPE	ACCESS CONTROL	NHS	MILEPOINT	MILEPOINT DESCRIPTION	MARKED LANES	SURFACE WIDTH/TYPE*	AADT
STATE SECONDARY	U RUR MINOR ART	NONE (UNDIV)	NONE	NOT NHS	01.640 MU8020	ALLEY #2	2	28I	5,431
					01.660		2	24I	
					01.660 MU121	S WALNUT ST			
					01.660 MU120	WALNUT ST			
					01.750 MU8030	ALLEY #3			
		PAINTED			01.820				
					01.820 MU115	VALLEY VIEW DR			
		NONE (UNDIV)			01.850				
					01.870	R/R #CECO 531 814 K (ABANDONED)			
					01.870	TRAFFIC SIGNAL			
		CENTER TLA (UNDIV)			01.930				
		NONE (UNDIV)			01.970				
					02.010	PUMPING STATION LA			
					02.030	SPEED LIMIT 30 MPH			
					02.090 MU111	RYAN DR			
	R				02.120	OUT CORP LMTS RISING SUN			
					02.270	AMERICAN LEGION POST 139			
					02.280	MAPLE HEIGHTS LA			
					02.301	DRAINAGE STRUC #07020X0			
					02.340	SPEED LIMIT 40 MPH			
NAME: TELEGRAPH RD					02.510 CO 28	PIERCE RD			
					02.510	SPUR FR STEVENS RD			
					02.520 CO403	STEVENS RD			
					03.390	SPEED LIMIT 50 MPH			
					03.430 CO 49	HALF MILE TURN			
					03.660 CO 30	SYLMAR RD			
					04.410 CO 31	WILSON RD			
					04.820 CO701	CISSEL LA			
					04.947	DRAINAGE STRUC #07094X0			
					04.980	STRUC #7040 NORTH EAST CREEK			
					05.270 CO404	THANKLESS LA			
					05.270 CO 33	CHANDLEE RD			
					05.760	ROSEBANK U.M.C.			
					06.000 CO572	WALNUT GARDEN RD			
					06.050 CO132	ROSEBANK RD			

\*A,B = UNIMPROVED; C = GRADED & DRAINED; D,E = SOIL,GRAVEL,STONE; F,G = LOW TYPE BITUMINOUS  
H,I = HIGH TYPE BITUMINOUS; J = CONCRETE; K= BRICK; L = BLOCK

STATE HIGHWAY ADMINISTRATION OF MARYLAND  
HIGHWAY INFORMATION SERVICES DIVISION  
DATA SUPPORT GROUP

STATE HIGHWAY LOCATION REFERENCE

COUNTY: CECIL  
DISTRICT: 2  
DATE: 12/31/08

ROUTE NUMBER: MD 273 CONTINUED

INVENTORY DIRECTION: EAST

ROUTE NAME: TELEGRAPH RD

STATE SYSTEM	FUNCTIONAL CLASS	MEDIAN TYPE	ACCESS CONTROL	NHS	MILEPOINT	MILEPOINT DESCRIPTION	MARKED LANES	SURFACE WIDTH/TYPE*	AADT
STATE SECONDARY	R RUR MINOR ART	PAINTED	NONE	NOT NHS	06.090		2	24I	5,431
		NONE (UNDIV)			06.120				
					06.140	SPUR TO MD 272			
					06.140	SPUR FR MD 272			
					06.160				6,841
					06.160 MD272	CHROME RD			
					06.160	TRAFFIC SIGNAL			
					06.170	SPUR TO MD 272			
		PAINTED			06.180				
					06.180	SPUR FR MD 272			
		NONE (UNDIV)			06.233				
					06.590 CO496	BRICK MEETINGHOUSE RD			
					06.786	DRAINAGE 12' CBC			
					07.430 CO133	WOOD VALLEY RD			
					07.580 CO 69	DR MILLER RD			
					07.970	STRUC #7041 LITTLE NORTH EAST CREEK			
					08.080 CO530	SPRINGFIELD DR			
					08.430 OP585	BUCKWHEAT RUN RD			
					08.478	DRAINAGE STRUC #07087X0			
					08.720				7,841
					08.720 CO 90	BLUE BALL RD			
					08.770 OP624	NICHOLS WAY			
					09.016	DRAINAGE STRUC #07016X0			
					09.440 CO136	FAIRVIEW RD			
					09.920 OP609	MISTY LA			
					10.050 CO137	MIDDLE RD			
					10.050	MIDDLE SUBSTATION			
					10.400	LIBBY LA			
					10.730	GOODHOPE RD			
					10.760 CO138	HILLTOP RD			
					11.090 CO139	LITTLE ELK CREEK RD			
					11.170 CO140	LITTLE ELK CREEK RD			
					11.190	STRUC #7042 LITTLE ELK CREEK			
					11.220 CO141	ROCK CHURCH RD			
					11.370 CO448	FAIR HILL DR			

\*A,B = UNIMPROVED; C = GRADED & DRAINED; D,E = SOIL,GRAVEL,STONE; F,G = LOW TYPE BITUMINOUS  
H,I = HIGH TYPE BITUMINOUS; J = CONCRETE; K= BRICK; L = BLOCK

STATE HIGHWAY ADMINISTRATION OF MARYLAND  
HIGHWAY INFORMATION SERVICES DIVISION  
DATA SUPPORT GROUP

STATE HIGHWAY LOCATION REFERENCE

COUNTY: CECIL  
DISTRICT: 2  
DATE: 12/31/08

ROUTE NUMBER: MD 273 CONTINUED  
INVENTORY DIRECTION: EAST  
ROUTE NAME: TELEGRAPH RD

STATE SYSTEM	FUNCTIONAL CLASS	MEDIAN TYPE	ACCESS CONTROL	NHS	MILEPOINT	MILEPOINT DESCRIPTION	MARKED LANES	SURFACE WIDTH/TYPE*	AADT
STATE SECONDARY	R RUR MINOR ART	NONE (UNDIV)	NONE	NOT NHS	12.137		2	30I	7,841
					12.155		2	24I	
					12.200	SPUR FR MD 213			
					12.220				8,381
					12.220	MD213 SINGERLY RD			
					12.220	TRAFFIC SIGNAL			
					12.240	SPUR FR MD 213			
		PAINTED			12.270		2	30I	
		NONE (UNDIV)			12.300		2	24I	
					12.497	ENTRANCE 1 RD			
					12.632	ENTRANCE 2 RD			
					12.870	STRUC #CE9000002 DUPONTS BRIDGE			
					13.288	CELL/RADIO TOWER			
					13.650	CO143 GALLAHER RD			
					13.910	STRUC #CE9001002 DUPONTS BRIDGE			
					14.330	CO584 STONE HOUSE LA			
					14.420	BEGIN BRIDGE			
					14.440	STRUC #7044 BIG ELK CREEK			
					14.460	END BRIDGE			
					14.870	STRUC #CE9002002 DUPONTS BRIDGE			
		PAINTED			14.980				
					15.040	CO369 MARLYN DR			
		NONE (UNDIV)			15.055				
					15.150				8,781
					15.150	CO144 APPLETON RD			
		PAINTED			15.244				
		NONE (UNDIV)			15.307				
					15.870	CO145 LITTLE EGYPT RD			
					15.970	OP500 GLEN DR			
					16.150	CO501 EVAN DR			
					16.540	SPEED LIMIT 40 MPH			
					16.580	DELAWARE ST/L			

\*A,B = UNIMPROVED; C = GRADED & DRAINED; D,E = SOIL, GRAVEL, STONE; F,G = LOW TYPE BITUMINOUS  
H,I = HIGH TYPE BITUMINOUS; J = CONCRETE; K = BRICK; L = BLOCK

STATE HIGHWAY ADMINISTRATION OF MARYLAND  
HIGHWAY INFORMATION SERVICES DIVISION  
DATA SUPPORT GROUP

STATE HIGHWAY LOCATION REFERENCE

COUNTY: CECIL  
DISTRICT: 2  
DATE: 12/31/08

**ROUTE NUMBER:** MD 273A  
**INVENTORY DIRECTION:** EAST  
**ROUTE NAME:** RISING SUN RD

STATE SYSTEM	FUNCTIONAL CLASS	MEDIAN TYPE	ACCESS CONTROL	NHS	MILEPOINT	MILEPOINT DESCRIPTION	MARKED LANES	SURFACE WIDTH/TYPE*	AADT
STATE SECONDARY	R RUR LOCAL	NONE (UNDIV)	NONE	NOT NHS	00.000		1	12I	6,400
					00.000 US 1	CONOWINGO RD			
					00.000 CO 27	MOUNTAIN RD			
					00.070		2	24I	
					00.170	COULTER LA			
					00.220 MD273	RISING SUN RD			

**ROUTE NUMBER:** MD 274  
**INVENTORY DIRECTION:** EAST  
**ROUTE NAME:** S QUEEN ST

STATE SYSTEM	FUNCTIONAL CLASS	MEDIAN TYPE	ACCESS CONTROL	NHS	MILEPOINT	MILEPOINT DESCRIPTION	MARKED LANES	SURFACE WIDTH/TYPE*	AADT
STATE SECONDARY	U RUR MAJ COLL	NONE (UNDIV)	NONE	NOT NHS	00.000		2	26I	4,622
					00.000 MU 90	NORTH QUEEN ST (BACK)			
					00.000 MD273	MAIN ST			
					00.000	TRAFFIC SIGNAL			
					00.050		2	22I	
					00.050 MU 20	E CHERRY ST			
					00.050 MU 21	W CHERRY ST			
					00.090	SPEED LIMIT 25 MPH			
					00.160		2	30I	
					00.167	ST. AGNES R.C. CHURCH			
					00.190 MU 69	DODSON DR			
					00.230		2	24I	
					00.230 OP649	DAIRY ST			
					00.230	SIGN: RISING SUN			
					00.250	OCTORARO RAILROAD TRAIL			
					00.255	PRIMROSE LA			
NAME: JOSEPH BIGGS MEMORIAL HWY	R				00.300	SPEED LIMIT 40 MPH			
					00.300	OUT CORP LMTS RISING SUN			
					00.303	DRAINAGE STRUC #07096X0			
	U				00.470	IN CORP LMTS RISING SUN			
	R				00.490	OUT CORP LMTS RISING SUN			
					00.495	RISING SUN COMM. FIRE CO, STA #8			

\*A,B = UNIMPROVED; C = GRADED & DRAINED; D,E = SOIL, GRAVEL, STONE; F,G = LOW TYPE BITUMINOUS  
H,I = HIGH TYPE BITUMINOUS; J = CONCRETE; K = BRICK; L = BLOCK



STATE HIGHWAY ADMINISTRATION OF MARYLAND  
HIGHWAY INFORMATION SERVICES DIVISION  
DATA SUPPORT GROUP

STATE HIGHWAY LOCATION REFERENCE

COUNTY: CECIL  
DISTRICT: 2  
DATE: 12/31/08

ROUTE NUMBER: MD 274 CONTINUED

INVENTORY DIRECTION: EAST

ROUTE NAME: JOSEPH BIGGS MEMORIAL HWY

STATE SYSTEM	FUNCTIONAL CLASS	MEDIAN TYPE	ACCESS CONTROL	NHS	MILEPOINT	MILEPOINT DESCRIPTION	MARKED LANES	SURFACE WIDTH/TYPE*	AADT
STATE SECONDARY	R RUR MAJ COLL	NONE (UNDIV)	NONE	NOT NHS	00.590 CO619	COLONIAL WAY	2	24I	4,622
					01.020 CO 28	PIERCE RD			
					01.170 CO 62	MONTGOMERY RD			
					01.380	KNUTSON LA			
					01.580 CO 31	WILSON RD			
					01.670	SPEED LIMIT 50 MPH			
					02.310 CO 52	BARNES CORNER RD			
					02.350 CO406	SMITH RD			
					02.350 CO 63	HARRINGTON RD			
					02.960 CO755	POST RD			
					03.320 MD274A	CALVERT RD			
					03.320 MD274B	EBENEZER CHURCH RD			
					03.470	GREENHURST LA			
					03.770				9,831
					03.770 CO407	CROTHERS RD			
					03.770 CO 67	PRINCIPIO RD			
					04.350 CO 88	SIMMERS RD			
					04.920 CO1026	MANOR HOUSE DR			
					05.077 CO378	KAREN DR			
					05.420 CO 93	WASHINGTON SCHOOL HOUSE RD			
					05.720 CO 68	KIRKS MILL LA			
					06.141	JENNY'S DREAM DR			
					06.390	PHILLIPE LA			
					06.840 CO571	OLD FARMINGTON RD			
	URB MINOR ART				06.930				
					06.930 CO 76	THEODORE RD			
					07.170 CO574	OLD BAYVIEW RD			
					07.340	SPUR TO MD 272			
					07.350 MD272	NORTHEAST RD			
					07.350	TRAFFIC SIGNAL			

\*A,B = UNIMPROVED; C = GRADED & DRAINED; D,E = SOIL, GRAVEL, STONE; F,G = LOW TYPE BITUMINOUS  
H,I = HIGH TYPE BITUMINOUS; J = CONCRETE; K = BRICK; L = BLOCK

STATE HIGHWAY LOCATION REFERENCE

COUNTY: CECIL  
DISTRICT: 2  
DATE: 12/31/08

**ROUTE NUMBER:** MD 274A  
**INVENTORY DIRECTION:** NORTH  
**ROUTE NAME:** CALVERT RD

STATE SYSTEM	FUNCTIONAL CLASS	MEDIAN TYPE	ACCESS CONTROL	NHS	MILEPOINT	MILEPOINT DESCRIPTION	MARKED LANES	SURFACE WIDTH/TYPE*	AADT
STATE SECONDARY	R RUR LOCAL	NONE (UNDIV)	NONE	NOT NHS	00.000		2	36I	999
					00.000 MD274B	EBENEZER CHURCH RD (BACK)			
					00.000 MD274	JOSEPH BIGGS MEMORIAL HWY			
					00.000	STOP SIGN			
					00.030		2	22I	
					00.040	SPEED LIMIT 40 MPH			
					00.050		2	22H	
					00.050 CO 35	CALVERT RD			
					00.120	ROAD END			

**ROUTE NUMBER:** MD 274B  
**INVENTORY DIRECTION:** NORTH  
**ROUTE NAME:** EBENEZER CHURCH RD

STATE SYSTEM	FUNCTIONAL CLASS	MEDIAN TYPE	ACCESS CONTROL	NHS	MILEPOINT	MILEPOINT DESCRIPTION	MARKED LANES	SURFACE WIDTH/TYPE*	AADT
STATE SECONDARY	R RUR LOCAL	NONE (UNDIV)	NONE	NOT NHS	00.000		2	26I	1,999
					00.000 CO 92	EBENEZER CHURCH RD (BACK)			
					00.100		2	22I	
					00.100 CO 67	PRINCIPIO RD			
					00.340	GILBERT DR			
					00.360	GREENHURST CT			
					00.470		2	26I	
					00.560 MD274	JOSEPH BIGGS MEMORIAL HWY			
					00.560 MD274A	CALVERT RD (AHEAD)			
					00.560	STOP SIGN			

**ROUTE NUMBER:** MD 275  
**INVENTORY DIRECTION:** NORTH  
**ROUTE NAME:** PERRYLAWN DR

STATE SYSTEM	FUNCTIONAL CLASS	MEDIAN TYPE	ACCESS CONTROL	NHS	MILEPOINT	MILEPOINT DESCRIPTION	MARKED LANES	SURFACE WIDTH/TYPE*	AADT
STATE SECONDARY	U URB OPA	NONE (UNDIV)	PARTIAL	NOT NHS	00.000		2	28I	11,222
					00.000 MD222	BAINBRIDGE RD			
					00.000 MD824A	BLYTHE DALE RD			
					00.000	TRAFFIC SIGNAL			

\*A,B = UNIMPROVED; C = GRADED & DRAINED; D,E = SOIL, GRAVEL, STONE; F,G = LOW TYPE BITUMINOUS  
H,I = HIGH TYPE BITUMINOUS; J = CONCRETE; K = BRICK; L = BLOCK

STATE HIGHWAY LOCATION REFERENCE

COUNTY: CECIL  
DISTRICT: 2  
DATE: 12/31/08

**ROUTE NUMBER: MD 275 CONTINUED**

INVENTORY DIRECTION: NORTH

ROUTE NAME: PERRYLAWN DR

STATE SYSTEM	FUNCTIONAL CLASS	MEDIAN TYPE	ACCESS CONTROL	NHS	MILEPOINT	MILEPOINT DESCRIPTION	MARKED LANES	SURFACE WIDTH/TYPE*	AADT
STATE SECONDARY	U URB OPA	NONE (UNDIV)	PARTIAL	NOT NHS	00.020	SPUR TO MD 222	2	28I	11,222
					00.080		2	24I	
	R				00.080	SPEED LIMIT 50 MPH			
					00.120	OUT CORP LMTS PERRYVILLE			
					00.242	DRAINAGE STRUC #07039X0			
					00.466	DRAINAGE STRUC #07097X0			
					00.660 CO365	DIAMOND JIM RD			
					01.383	DRAINAGE STRUC #07040X0			
					01.670 CO553	CRAIGTOWN RD			
					01.730	DRAINAGE STRUC #07041X0			
					02.220 MD276	JACOB TOME MEMORIAL HWY			
					02.220	TRAFFIC SIGNAL			

**ROUTE NUMBER: MD 276**

INVENTORY DIRECTION: NORTH

ROUTE NAME: CENTER ST

STATE SYSTEM	FUNCTIONAL CLASS	MEDIAN TYPE	ACCESS CONTROL	NHS	MILEPOINT	MILEPOINT DESCRIPTION	MARKED LANES	SURFACE WIDTH/TYPE*	AADT
STATE SECONDARY	U RUR MINOR ART	NONE (UNDIV)	NONE	NOT NHS	00.000		2	24I	1,182
					00.000 MU 10	FERRY ST (BACK)			
					00.000 MD222	N MAIN ST			
					00.000	STOP SIGN			
					00.053	SPEED LIMIT 25 MPH			
NAME: JACOB TOME MEMORIAL HWY	R				00.230	OUT CORP LMTS PORT DEPOSIT			
					00.950	DRAINAGE STRUC #07033X0			
					01.460 CO 71	BURLIN RD			
	URB OPA				02.000				
					02.000	TENNIS LA			
					02.040 CO 75	WAIBEL RD			
					02.140 OP551	DOWNIN LA			
					02.180 OP707	MISTY MEADOW DR			
					02.250				8,742
					02.250 MD275	PERRYLAWN DR			
					02.250	TRAFFIC SIGNAL			

\*A,B = UNIMPROVED; C = GRADED & DRAINED; D,E = SOIL, GRAVEL, STONE; F,G = LOW TYPE BITUMINOUS  
H,I = HIGH TYPE BITUMINOUS; J = CONCRETE; K = BRICK; L = BLOCK

STATE HIGHWAY ADMINISTRATION OF MARYLAND  
HIGHWAY INFORMATION SERVICES DIVISION  
DATA SUPPORT GROUP

STATE HIGHWAY LOCATION REFERENCE

COUNTY: CECIL  
DISTRICT: 2  
DATE: 12/31/08

ROUTE NUMBER: MD 276 CONTINUED  
INVENTORY DIRECTION: NORTH  
ROUTE NAME: JACOB TOME MEMORIAL HWY

STATE SYSTEM	FUNCTIONAL CLASS	MEDIAN TYPE	ACCESS CONTROL	NHS	MILEPOINT	MILEPOINT DESCRIPTION	MARKED LANES	SURFACE WIDTH/TYPER*	AADT
STATE SECONDARY	R URB OPA	NONE (UNDIV)	NONE	NOT NHS	02.530	MAPLE HILL DR	2	24I	8,742
					02.580 CO 81	ABRAHAMS RD			
					02.653	DRAINAGE STRUC #07103X0			
					02.880 CO553	CRAIGTOWN RD			
					02.880 CO 57	DR JACK RD			
					03.040	DRAINAGE 4' CP			
					03.110 CO555	CAMP MEETING GROUND RD			
					03.110 CO 45	FIRETOWER RD			
	RUR MINOR ART				03.270				7,622
					03.270 CO 50	HOPEWELL RD			
					03.510	CHIEFS MOUNTAIN LA			
					03.843	DRAINAGE STRUC #07124X0			
					03.970 CO462	NANTUCKETT DR			
					04.247	DRAINAGE STRUC #07032X0			
					04.480 CO739	FOX FIRE DR			
					04.480	JANNEY DR			
					04.561	DRAINAGE STRUC #07030X0			
					04.840	DRAINAGE STRUC #07031X0			
					04.920	MISTY MEADOWS LA			
					05.020 CO585	SALE BARN RD			
					05.160	SPUR TO & FR SALE BARN RD			
					05.240 CO585	SALE BARN RD			
					05.360	BOG TURTLE LA			
					05.520 CO405	COWAN RD			
					05.520 CO 45	FIRETOWER RD			
					05.635	DRAINAGE STRUC #07104X0			
					05.820 CO 52	BARNES CORNER RD			
					05.820 CO715	LIBERTY GROVE RD			
					05.823	DRAINAGE STRUC #07105X0			
					06.360 CO478	THRUWAY DR			
					06.415	KITTY LN			
					06.620 CO360	WYATT LA			
					06.620 OP147	WYATT LA			
		ROUNDAABOUT			07.351				
					07.351	BEGIN ROUNDAABOUT			

\*A,B = UNIMPROVED; C = GRADED & DRAINED; D,E = SOIL,GRAVEL,STONE; F,G = LOW TYPE BITUMINOUS  
H,I = HIGH TYPE BITUMINOUS; J = CONCRETE; K = BRICK; L = BLOCK

STATE HIGHWAY LOCATION REFERENCE

COUNTY: CECIL  
DISTRICT: 2  
DATE: 12/31/08

**ROUTE NUMBER:** MD 276 **CONTINUED**  
**INVENTORY DIRECTION:** NORTH  
**ROUTE NAME:** JACOB TOME MEMORIAL HWY

STATE SYSTEM	FUNCTIONAL CLASS	MEDIAN TYPE	ACCESS CONTROL	NHS	MILEPOINT	MILEPOINT DESCRIPTION	MARKED LANES	SURFACE WIDTH/TYPE*	AADT
STATE SECONDARY	R RUR MINOR ART	ROUNDAABOUT	NONE	NOT NHS	07.360 MD273	RISING SUN RD	2	24I	7,622
		NONE (UNDIV)			07.360	ROUNDAABOUT			
					07.385				
					07.385	END ROUNDAABOUT			
					07.421	SPEED LIMIT 45 MPH			
					07.790 CO 36	PEARL ST			
					07.820	SPUR FR US 1			
					07.830	SPUR TO US 1			
					07.850 US 1	RISING SUN BYPASS			
					07.850 CO 25	SLICERS MILL RD (AHEAD)			
					07.850	STOP SIGN			

**ROUTE NUMBER:** MD 277  
**INVENTORY DIRECTION:** EAST  
**ROUTE NAME:** ELK MILLS RD

STATE SYSTEM	FUNCTIONAL CLASS	MEDIAN TYPE	ACCESS CONTROL	NHS	MILEPOINT	MILEPOINT DESCRIPTION	MARKED LANES	SURFACE WIDTH/TYPE*	AADT
STATE SECONDARY	R URB COLL	NONE (UNDIV)	NONE	NOT NHS	00.000		2	20I	3,430
					00.000 CO181	ELK MILLS RD (BACK)			
					00.049	ENT TO ELK MILLS COMMUNITY PARK			
					00.162	SUNBURST DR			
					00.240	FRAME ROW LA			
					00.370	KNOB HILL RD			
					00.450	R/R #CSX 140 774 J			
					00.490 OP 38	WRIGHT AVE			
					00.512	ELK MILLS POST OFFICE 21920			
					00.540 OP 39	BALDWIN CHURCH RD			
					00.548	BALDWIN U.M.C.			
					00.710	BEGIN BRIDGE			
					00.720	STRUC #7045 BIG ELK CREEK			
					00.740	END BRIDGE			
					00.920		2	22I	
					00.950	SPEED LIMIT 30 MPH			
					00.963	REYNOLDS DR			
					01.010 CO787	CECIL MANOR SCHOOL RD			

\*A,B = UNIMPROVED; C = GRADED & DRAINED; D,E = SOIL, GRAVEL, STONE; F,G = LOW TYPE BITUMINOUS  
H,I = HIGH TYPE BITUMINOUS; J = CONCRETE; K = BRICK; L = BLOCK

STATE HIGHWAY ADMINISTRATION OF MARYLAND  
HIGHWAY INFORMATION SERVICES DIVISION  
DATA SUPPORT GROUP

STATE HIGHWAY LOCATION REFERENCE

COUNTY: CECIL  
DISTRICT: 2  
DATE: 12/31/08

**ROUTE NUMBER: MD 277 CONTINUED**

INVENTORY DIRECTION: EAST

ROUTE NAME: ELK MILLS RD

STATE SYSTEM	FUNCTIONAL CLASS	MEDIAN TYPE	ACCESS CONTROL	NHS	MILEPOINT	MILEPOINT DESCRIPTION	MARKED LANES	SURFACE WIDTH/TYPE*	AADT
STATE SECONDARY	R URB COLL	NONE (UNDIV)	NONE	NOT NHS	01.080		2	24I	3,430
NAME: FLETCHWOOD RD						01.190 MD316			
						01.190 CO144			
						01.190			
						01.310 CO610			
						01.444			
						01.490			
						01.490			
						01.544			
						01.596			
						01.670 CO846			
						01.670 OP623			
						01.950 CO241			
						02.063			
						02.120 CO239			
						02.230 CO236			
						02.300			
						02.338			
						02.370			
						02.370 CO993			
						02.460		2	36I
						02.480		2	24I
						02.480			
						02.510 MD279			
						02.510			
						02.510			

**ROUTE NUMBER: MD 279**

INVENTORY DIRECTION: NORTH

ROUTE NAME: ELKTON NEWARK RD

STATE SYSTEM	FUNCTIONAL CLASS	MEDIAN TYPE	ACCESS CONTROL	NHS	MILEPOINT	MILEPOINT DESCRIPTION	MARKED LANES	SURFACE WIDTH/TYPE*	AADT
STATE SECONDARY	R URB OPA	CURBED	PARTIAL	NOT NHS	00.000		3	36I	13,302
						00.000 MD 7C			
						00.000 US 40			

\*A,B = UNIMPROVED; C = GRADED & DRAINED; D,E = SOIL, GRAVEL, STONE; F,G = LOW TYPE BITUMINOUS  
H,I = HIGH TYPE BITUMINOUS; J = CONCRETE; K = BRICK; L = BLOCK

STATE HIGHWAY ADMINISTRATION OF MARYLAND  
HIGHWAY INFORMATION SERVICES DIVISION  
DATA SUPPORT GROUP

STATE HIGHWAY LOCATION REFERENCE

COUNTY: CECIL  
DISTRICT: 2  
DATE: 12/31/08

ROUTE NUMBER: MD 279 CONTINUED  
INVENTORY DIRECTION: NORTH  
ROUTE NAME: ELKTON NEWARK RD

STATE SYSTEM	FUNCTIONAL CLASS	MEDIAN TYPE	ACCESS CONTROL	NHS	MILEPOINT	MILEPOINT DESCRIPTION	MARKED LANES	SURFACE WIDTH/TYPE*	AADT
STATE SECONDARY	R URB OPA	CURBED UNPROTECTED	PARTIAL	NOT NHS	00.000	TRAFFIC SIGNAL	3	36I	13,302
					00.040				
					00.040	SPUR FR US 40			
					00.050	SPUR TO US 40			
					00.079		2	40I	
					00.150	SPEED LIMIT 50 MPH			
		PAINTED			00.160		2	24I	
		NONE (UNDIV)			00.170				
					00.280	YMCA BLVD			
					00.390		2	24J	
					00.390	BEGIN BRIDGE			
	U				00.410	IN CORP LMTS ELKTON			
					00.410	STRUC #7043 LITTLE ELK CREEK			
					00.420		2	24I	
					00.420	END BRIDGE			
					00.600				10,192
					00.600 MD545	BLUE BALL RD			
					00.600	TRAFFIC SIGNAL			
					00.970	SPEED LIMIT 40 MPH			
		PAINTED			01.060				
		UNPROTECTED			01.100		2	36I	
					01.130		2	24I	
STATE PRIMARY		NONE (UNDIV)			01.180				15,142
					01.180 MD213	BRIDGE ST			
					01.180	TRAFFIC SIGNAL			
					01.190	SPUR TO MD 213			
		CENTER TLA (UNDIV)			01.230		2	28I	
					01.258	SINGERLY FIRE COMPANY			
					01.282		2	24I	
					01.360 MU285	GILPIN AVE			
					01.440	GILPIN MANOR ELEMENTARY SCHOOL			
					01.510 MU325	JAMES ST			
		PAINTED			01.650				
	R	CURBED			01.700				
					01.700 MD268	NORTH ST			

\*A,B = UNIMPROVED; C = GRADED & DRAINED; D,E = SOIL, GRAVEL, STONE; F,G = LOW TYPE BITUMINOUS  
H,I = HIGH TYPE BITUMINOUS; J = CONCRETE; K = BRICK; L = BLOCK

STATE HIGHWAY ADMINISTRATION OF MARYLAND  
HIGHWAY INFORMATION SERVICES DIVISION  
DATA SUPPORT GROUP

STATE HIGHWAY LOCATION REFERENCE

COUNTY: CECIL  
DISTRICT: 2  
DATE: 12/31/08

ROUTE NUMBER: MD 279 CONTINUED  
INVENTORY DIRECTION: NORTH  
ROUTE NAME: ELKTON NEWARK RD

STATE SYSTEM	FUNCTIONAL CLASS	MEDIAN TYPE	ACCESS CONTROL	NHS	MILEPOINT	MILEPOINT DESCRIPTION	MARKED LANES	SURFACE WIDTH/TYPE*	AADT
STATE PRIMARY	R URB OPA	CURBED	PARTIAL	NOT NHS	01.700 CO220	WALNUT LA	2	24I	15,142
					01.700	OUT CORP LMTS ELKTON			
					01.700	TRAFFIC SIGNAL			
					01.720	SPUR FR MD 268			
					01.730		2	22I	
					01.730	BEGIN BRIDGE			
					01.740	STRUC #7048 BIG ELK CREEK			
					01.760		2	24I	
					01.760	END BRIDGE			
					01.790	SPUR FR MD 316			
	URB FRWY EXPWY	PAINTED			01.800		3	34I	12,692
					01.800 MD316	APPLETON RD			
					01.810	SPUR TO MD 316			
		NONE (UNDIV)			01.830		4	48I	
					01.950	STRUC #7022 BIG ELK CREEK			
		PAINTED			01.980				
					02.000	SPEED LIMIT 50 MPH			
		UNPROTECTED			02.036				
					02.640	STRUC #7039 BIG ELK CREEK			
					02.850	CROSSOVER			
					03.100	CELL TOWER			
	U				03.110	IN CORP LMTS ELKTON			
	R				03.160	OUT CORP LMTS ELKTON			
	U				03.370		4	58I	
					03.370 MU 25	BELLE HILL RD			
					03.370	IN CORP LMTS ELKTON			
					03.370	TRAFFIC SIGNAL			
	R				03.420	OUT CORP LMTS ELKTON			
					03.490		4	48I	
		POSITIVE BARRIER			03.560				
					03.560 RP 95- 6	RAMP 6 FR IS 95 EB TO MD 279 SB			
					03.610 RP 95- 4	RAMP 4 FR MD 279 NB TO IS 95 EB			
		UNPROTECTED			03.630				
					03.710 RP 95- 5	RAMP 5 FR MD 279 SB TO RAMP 9 (TO IS 95)			

\*A,B = UNIMPROVED; C = GRADED & DRAINED; D,E = SOIL, GRAVEL, STONE; F,G = LOW TYPE BITUMINOUS  
H,I = HIGH TYPE BITUMINOUS; J = CONCRETE; K = BRICK; L = BLOCK



STATE HIGHWAY ADMINISTRATION OF MARYLAND  
HIGHWAY INFORMATION SERVICES DIVISION  
DATA SUPPORT GROUP

STATE HIGHWAY LOCATION REFERENCE

COUNTY: CECIL  
DISTRICT: 2  
DATE: 12/31/08

ROUTE NUMBER: MD 279 CONTINUED

INVENTORY DIRECTION: NORTH

ROUTE NAME: ELKTON NEWARK RD

STATE SYSTEM	FUNCTIONAL CLASS	MEDIAN TYPE	ACCESS CONTROL	NHS	MILEPOINT	MILEPOINT DESCRIPTION	MARKED LANES	SURFACE WIDTH/TYPE*	AADT
STATE PRIMARY	R URB FRWY EXPWY	POSITIVE BARRIER	PARTIAL	NOT NHS	03.730		4	48I	12,692
					03.740 RP 95- 3	RAMP 3 FR RAMP 9 (FR IS 95) TO MD 279 NB			
					03.800 RP 95- 9	RAMP 9 FR IS 95 NB TO IS 95 NB			
STATE SECONDARY					03.810				22,012
					03.810 IS 95	J F K MEMORIAL HWY			
					03.810	STRUC #CEXA89			
					03.810	EXIT #109			
					03.820 RP 95-10	RAMP 10 FR IS 95 SB TO IS 95 SB			
					03.840 RP 95- 7	RAMP 7 FR RAMP 10 (FR IS95) TO MD 279 SB			
		UNPROTECTED			03.850				
					03.890 RP 95- 1	RAMP 1 FR MD 279 NB TO RAMP 10 (TO IS95)			
		POSITIVE BARRIER			04.050				
					04.050 RP 95- 2	RAMP 2 FR IS 95 WB TO MD 279 NB			
					04.080 RP 95- 8	RAMP 8 FR MD 279 SB TO IS 95 WB			
		UNPROTECTED			04.130				
	URB OPA		NONE		04.220				
					04.220	AIRPORT RD			
					04.220	TRAFFIC SIGNAL			
					04.410	PERFORMANCE DR			
					04.410	DIRECTIONAL CROSSOVER			
					04.632	RADIO/CELL TOWER			
					04.700 CO234	IRON HILL RD			
					04.700	CROSSOVER			
					04.910 MD277	FLETCHWOOD RD			
					04.910	STONE GATE BLVD			
					04.910	TRAFFIC SIGNAL			
					04.940	SPUR TO MD 277			
					04.950	DELAWARE ST/L			

ROUTE NUMBER: MD 281

INVENTORY DIRECTION: EAST

ROUTE NAME: E MAIN ST

STATE SYSTEM	FUNCTIONAL CLASS	MEDIAN TYPE	ACCESS CONTROL	NHS	MILEPOINT	MILEPOINT DESCRIPTION	MARKED LANES	SURFACE WIDTH/TYPE*	AADT
--------------	------------------	-------------	----------------	-----	-----------	-----------------------	--------------	---------------------	------

\*A,B = UNIMPROVED; C = GRADED & DRAINED; D,E = SOIL,GRAVEL,STONE; F,G = LOW TYPE BITUMINOUS  
H,I = HIGH TYPE BITUMINOUS; J = CONCRETE; K = BRICK; L = BLOCK

STATE HIGHWAY LOCATION REFERENCE

COUNTY: CECIL  
DISTRICT: 2  
DATE: 12/31/08

**ROUTE NUMBER: MD 281 CONTINUED**

INVENTORY DIRECTION: EAST

ROUTE NAME: E MAIN ST

STATE SYSTEM	FUNCTIONAL CLASS	MEDIAN TYPE	ACCESS CONTROL	NHS	MILEPOINT	MILEPOINT DESCRIPTION	MARKED LANES	SURFACE WIDTH/TYPE*	AADT
STATE SECONDARY	U URB MINOR ART	NONE (UNDIV)	NONE	NOT NHS	00.000		2	22I	6,680
					00.000 MD 7D	DELAWARE AVE			
					00.000	TRAFFIC SIGNAL			
					00.020		2	30I	
					00.050	SPEED LIMIT 25 MPH			
					00.100 MU290	HERMITAGE DR			
					00.240		2	24I	
					00.370	BEGIN BRIDGE			
	R				00.390		2	24J	
NAME: RED HILL RD					00.390	STRUC #7060 BIG ELK CREEK			
					00.390	OUT CORP LMTS ELKTON			
					00.410		2	24I	
					00.410	END BRIDGE			
					00.460	SPEED LIMIT 40 MPH			
					00.470 OP142	COX LA			
					00.540 OP143	NO NAME			
					00.630	SPEED LIMIT 50 MPH			
					00.730	WARBURTON HILL			
					01.100	HARPER LA			
					01.170 MU478	PATRIOTS WAY			
					01.370 MU710	CHERRY TREE LA			
					01.490 CO224	MUDDY LA			
					01.780 MD781	DELANCY RD			
					01.780	TRAFFIC SIGNAL			
					02.120	DELAWARE ST/L			

**ROUTE NUMBER: MD 282**

INVENTORY DIRECTION: EAST

ROUTE NAME: CRYSTAL BEACH RD

STATE SYSTEM	FUNCTIONAL CLASS	MEDIAN TYPE	ACCESS CONTROL	NHS	MILEPOINT	MILEPOINT DESCRIPTION	MARKED LANES	SURFACE WIDTH/TYPE*	AADT
STATE SECONDARY	R RUR LOCAL	NONE (UNDIV)	NONE	NOT NHS	00.000		2	24I	2,430
					00.000 CO636	CRYSTAL BEACH RD (BACK)			
					00.000 CO314	WHITE CRYSTAL BEACH RD			
	RUR MAJ COLL				00.140				

\*A,B = UNIMPROVED; C = GRADED & DRAINED; D,E = SOIL,GRAVEL,STONE; F,G = LOW TYPE BITUMINOUS  
H,I = HIGH TYPE BITUMINOUS; J = CONCRETE; K = BRICK; L = BLOCK

STATE HIGHWAY ADMINISTRATION OF MARYLAND  
HIGHWAY INFORMATION SERVICES DIVISION  
DATA SUPPORT GROUP

STATE HIGHWAY LOCATION REFERENCE

COUNTY: CECIL  
DISTRICT: 2  
DATE: 12/31/08

ROUTE NUMBER: MD 282 CONTINUED

INVENTORY DIRECTION: EAST

ROUTE NAME: CRYSTAL BEACH RD

STATE SYSTEM	FUNCTIONAL CLASS	MEDIAN TYPE	ACCESS CONTROL	NHS	MILEPOINT	MILEPOINT DESCRIPTION	MARKED LANES	SURFACE WIDTH/TYPE*	AADT
STATE SECONDARY	R RUR MAJ COLL	NONE (UNDIV)	NONE	NOT NHS	00.140 OP775	ELKVIEW SHORES RD	2	24I	2,430
					00.250	SPEED LIMIT 50 MPH			
					00.570 CO302	CABIN JOHN RD			
					01.110 CO815	PEARCE CREEK DR			
					01.860 CO301	PINEWOOD RD			
					02.440 CO312	STEMMERS RUN RD			
					02.490	SPEED LIMIT 50 MPH			
					02.890 CO591	OLD CRYSTAL BEACH RD			
					03.143	SPEED LIMIT 40 MPH			
					03.210 CO295	GLEBE RD			
					03.360 CO591	OLD CRYSTAL BEACH RD			
					03.823	SPEED LIMIT 30 MPH			
					03.840 CO590	PEDDLERS LA			
					04.059	SPEED LIMIT 40 MPH			
		PAINTED			04.190				
		NONE (UNDIV)			04.300				
					04.300 CO566	GROVE NECK RD SPUR B			
		PAINTED			04.351				
					04.400 CO565	GROVE NECK RD SPUR A			
					04.434	SPEED LIMIT 50 MPH			
		NONE (UNDIV)			04.461				
					04.506	FRISBYS PRIME CHOICE LN			
					05.460 CO304	NEW CUT RD			
					05.510 CO299	NEW CUT RD			
					06.188	SIGN: WELCOME TO CECILTON			
					06.200	SPEED LIMIT 25 MPH			
	U				06.270		2	22I	
NAME: MAIN ST					06.270	IN CORP LMTS CECILTON			
					06.287	CECILTON ELEMENTARY SCHOOL			
					06.320 MU 60	WATER ST			
					06.480 MU 50	RICKARDS ST			
					06.490	ZION U.M.C.			
					06.510	CECILTON/ZION CEMETERY			
					06.590 MU 70	WILSON ST			
					06.623	CECILTON POST OFFICE 21913-9998			

\*A,B = UNIMPROVED; C = GRADED & DRAINED; D,E = SOIL, GRAVEL, STONE; F,G = LOW TYPE BITUMINOUS  
H,I = HIGH TYPE BITUMINOUS; J = CONCRETE; K = BRICK; L = BLOCK

STATE HIGHWAY ADMINISTRATION OF MARYLAND  
HIGHWAY INFORMATION SERVICES DIVISION  
DATA SUPPORT GROUP

STATE HIGHWAY LOCATION REFERENCE

COUNTY: CECIL  
DISTRICT: 2  
DATE: 12/31/08

ROUTE NUMBER: MD 282 CONTINUED

INVENTORY DIRECTION: EAST

ROUTE NAME: MAIN ST

STATE SYSTEM	FUNCTIONAL CLASS	MEDIAN TYPE	ACCESS CONTROL	NHS	MILEPOINT	MILEPOINT DESCRIPTION	MARKED LANES	SURFACE WIDTH/TYPE*	AADT
STATE SECONDARY	U RUR MAJ COLL	NONE (UNDIV)	NONE	NOT NHS	06.650	CECILTON TOWN OFFICE	2	22I	2,430
					06.700		2	24I	
					06.700 MD213	N BOHEMIA AVE			
					06.700	TRAFFIC SIGNAL			
					06.880 MU 20	CENTER ST			
					06.990 OP635	ELIZABETH WAY			
					07.119	SPEED LIMIT 40 MPH			
					07.144	CECILTON PARK			
					07.178	SIGN: WELCOME TO CECILTON			
NAME: CECILTON WARWICK RD	R				07.200	OUT CORP LMTS CECILTON			
					07.332	SPEED LIMIT 50 MPH			
					07.930	ENT TO WARDS HILL YARD			
					07.960 CO329	WARDS HILL RD			
					08.110	CECILTON MANOR			
					08.400 CO319	CHRISTOPHER RD			
					08.950 CO320	WORSELL MANOR RD			
					10.565	DRAINAGE STRUC #07107X0			
					11.140	DRAINAGE STRUC #07108X0			
					11.440 CO327	SASSAFRAS RD			
					11.615	SIGN: WARWICK			
					11.700	SPEED LIMIT 30 MPH			
					11.860 CO321	CHURCH RD			
					11.916	WARWICK POST OFFICE 21912			
					12.030 CO1005	CEMETARY LA			
					12.053	MT. OLIVET U.M.C.			
					12.100 CO556	WILSON ST			
					12.100 CO435	WATER ST			
					12.260		2	22I	
					12.300	SPEED LIMIT 40 MPH			
					12.430	DELAWARE ST/L			

\*A,B = UNIMPROVED; C = GRADED & DRAINED; D,E = SOIL, GRAVEL, STONE; F,G = LOW TYPE BITUMINOUS  
H,I = HIGH TYPE BITUMINOUS; J = CONCRETE; K = BRICK; L = BLOCK

STATE HIGHWAY LOCATION REFERENCE

COUNTY: CECIL  
DISTRICT: 2  
DATE: 12/31/08

**ROUTE NUMBER:** MD 284  
**INVENTORY DIRECTION:** NORTH  
**ROUTE NAME:** HEMPHILL ST

STATE SYSTEM	FUNCTIONAL CLASS	MEDIAN TYPE	ACCESS CONTROL	NHS	MILEPOINT	MILEPOINT DESCRIPTION	MARKED LANES	SURFACE WIDTH/TYPE*	AADT
STATE SECONDARY	U RUR MAJ COLL	NONE (UNDIV)	NONE	NOT NHS	00.000		2	20I	1,040
					00.000 MD285	BIDDLE ST			
					00.000	STOP SIGN			
					00.030 MU8020	ALLEY #2			
					00.040	SPEED LIMIT 25 MPH			
					00.060 MU 50	CECIL ST			
					00.120 MU 90	MOSS ST			
					00.130	GRAYSON AVE			
	R				00.220	OUT CORP LMTS CHESAPEAKE CITY			
					00.250 MD285	LOCK ST			
					00.250	STOP SIGN			

**ROUTE NUMBER:** MD 285  
**INVENTORY DIRECTION:** EAST  
**ROUTE NAME:** LOCK ST

STATE SYSTEM	FUNCTIONAL CLASS	MEDIAN TYPE	ACCESS CONTROL	NHS	MILEPOINT	MILEPOINT DESCRIPTION	MARKED LANES	SURFACE WIDTH/TYPE*	AADT
STATE SECONDARY	R RUR MAJ COLL	CURBED	NONE	NOT NHS	00.000		2	30I	882
					00.000 MD213	AUGUSTINE HERMAN HWY			
					00.010	SPUR FR MD 213			
					00.010	SPUR TO MD 213			
		NONE (UNDIV)			00.030		2	26I	
					00.150		2	22I	
					00.150 CO516	HEMPHILL ST			
					00.230	SPEED LIMIT 25 MPH			
	RUR LOCAL				00.290				
					00.290 MD284	HEMPHILL ST			
					00.330		2	20I	
	U				00.350	IN CORP LMTS CHESAPEAKE CITY			
					00.440		2	32I	
					00.440 MU 90	MOSS ST			
					00.454	CHESAPEAKE CITY SUBSTATION #313			
					00.510	CHESAPEAKE CITY VOL. FIRE STA. #2			
					00.520 MU 50	CECIL ST			
					00.570		2	34I	

\*A,B = UNIMPROVED; C = GRADED & DRAINED; D,E = SOIL, GRAVEL, STONE; F,G = LOW TYPE BITUMINOUS  
H,I = HIGH TYPE BITUMINOUS; J = CONCRETE; K = BRICK; L = BLOCK

STATE HIGHWAY ADMINISTRATION OF MARYLAND  
HIGHWAY INFORMATION SERVICES DIVISION  
DATA SUPPORT GROUP

STATE HIGHWAY LOCATION REFERENCE

COUNTY: CECIL  
DISTRICT: 2  
DATE: 12/31/08

**ROUTE NUMBER: MD 285 CONTINUED**

INVENTORY DIRECTION: EAST

ROUTE NAME: BIDDLE ST

STATE SYSTEM	FUNCTIONAL CLASS	MEDIAN TYPE	ACCESS CONTROL	NHS	MILEPOINT	MILEPOINT DESCRIPTION	MARKED LANES	SURFACE WIDTH/TYPE*	AADT
STATE SECONDARY	U RUR LOCAL	NONE (UNDIV)	NONE	NOT NHS	00.570 MD537B	LOCK ST	2	34I	882
					00.570 MU 30	BIDDLE ST			
					00.620 MU8020	ALLEY #2			
	RUR MAJ COLL				00.760		2	32I	
					00.760 MD284	HEMPHILL ST			
					00.850		2	38I	
					00.850 MU120	UNION ST			
					01.010		2	18I	
					01.010 MU8020	ALLEY #2			
					01.010 MU 80	LEWIS ST			
	R				01.260	OUT CORP LMTS CHESAPEAKE CITY			
					01.340	SPEED LIMIT 40 MPH			
					01.420	FOARD LA			
					02.100 CO280	KNIGHTS CORNER RD			
					02.430	DELAWARE ST/L			

**ROUTE NUMBER: MD 286**

INVENTORY DIRECTION: EAST

ROUTE NAME: 2ND ST

STATE SYSTEM	FUNCTIONAL CLASS	MEDIAN TYPE	ACCESS CONTROL	NHS	MILEPOINT	MILEPOINT DESCRIPTION	MARKED LANES	SURFACE WIDTH/TYPE*	AADT
STATE SECONDARY	U RUR MINOR COLL	NONE (UNDIV)	NONE	NOT NHS	00.000		2	30I	1,650
					00.000 MU9020	2ND ST (BACK)			
					00.000 MD537C	GEORGE ST			
					00.000	STOP SIGN			
					00.010		2	24I	
					00.020 MU130	WILLIAMS ST			
					00.050		2	20I	
	NAME: BETHEL RD				00.050 MU 40	BOHEMIA AVE			
					00.090	SMITHERS ALLEY			
					00.110 MU 65	FERRY SLIP RD			
					00.170		2	18I	
					00.210 MU100	MT NEBO RD			
					00.305	SPEED LIMIT 40 MPH			
	R				00.320	OUT CORP LMTS CHESAPEAKE CITY			

\*A,B = UNIMPROVED; C = GRADED & DRAINED; D,E = SOIL, GRAVEL, STONE; F,G = LOW TYPE BITUMINOUS  
H,I = HIGH TYPE BITUMINOUS; J = CONCRETE; K = BRICK; L = BLOCK

STATE HIGHWAY LOCATION REFERENCE

COUNTY: CECIL  
DISTRICT: 2  
DATE: 12/31/08

**ROUTE NUMBER: MD 286 CONTINUED**

INVENTORY DIRECTION: EAST  
ROUTE NAME: BETHEL RD

STATE SYSTEM	FUNCTIONAL CLASS	MEDIAN TYPE	ACCESS CONTROL	NHS	MILEPOINT	MILEPOINT DESCRIPTION	MARKED LANES	SURFACE WIDTH/TYPE*	AADT
STATE SECONDARY	U	RUR MINOR COLL	NONE	NOT NHS	00.410	STRUC #7053 BACK CREEK	2	18I	1,650
					00.460	IN CORP LMTS CHESAPEAKE CITY			
					00.470	C&D CANAL MUSEUM			
	R				00.490	OUT CORP LMTS CHESAPEAKE CITY			
					00.540	SPEED LIMIT 40 MPH			
					00.540	PICNIC TABLES			
					01.840		2	20I	
					01.840	CO317 OLD TELEGRAPH RD			
					01.840	CO717 BETHEL CEMETERY RD			
					02.082	DRAINAGE STRUC #07109X0			
					02.090	DELAWARE ST/L			

**ROUTE NUMBER: MD 299**

INVENTORY DIRECTION: NORTH  
ROUTE NAME: MASSEY SASSAFRAS RD

STATE SYSTEM	FUNCTIONAL CLASS	MEDIAN TYPE	ACCESS CONTROL	NHS	MILEPOINT	MILEPOINT DESCRIPTION	MARKED LANES	SURFACE WIDTH/TYPE*	AADT
STATE SECONDARY	R	RUR MINOR COLL	NONE	NOT NHS	00.000		2	22I	1,001
					00.000	KENT CO/L			
					00.000	STRUC #14016 SASSAFRAS RIVER			
					00.440		2	30I	
					00.440	CO333 EDGAR PRICE RD			
					00.490	US301 BLUE STAR MEMORIAL HWY			
					00.490	CO327 SASSAFRAS RD (AHEAD)			
					00.490	STOP SIGN			

**ROUTE NUMBER: MD 310**

INVENTORY DIRECTION: EAST  
ROUTE NAME: CAYOTS CORNER RD

STATE SYSTEM	FUNCTIONAL CLASS	MEDIAN TYPE	ACCESS CONTROL	NHS	MILEPOINT	MILEPOINT DESCRIPTION	MARKED LANES	SURFACE WIDTH/TYPE*	AADT
STATE SECONDARY	R	RUR MINOR COLL	NONE	NOT NHS	00.000		2	20I	1,473
					00.000	CO291 TOWN POINT RD (BACK)			
					00.000	MD213 AUGUSTINE HERMAN HWY			
					00.000	TRAFFIC SIGNAL			

\*A,B = UNIMPROVED; C = GRADED & DRAINED; D,E = SOIL, GRAVEL, STONE; F,G = LOW TYPE BITUMINOUS  
H,I = HIGH TYPE BITUMINOUS; J = CONCRETE; K = BRICK; L = BLOCK

STATE HIGHWAY LOCATION REFERENCE

COUNTY: CECIL  
DISTRICT: 2  
DATE: 12/31/08

**ROUTE NUMBER: MD 310 CONTINUED**

INVENTORY DIRECTION: EAST

ROUTE NAME: CAYOTS CORNER RD

STATE SYSTEM	FUNCTIONAL CLASS	MEDIAN TYPE	ACCESS CONTROL	NHS	MILEPOINT	MILEPOINT DESCRIPTION	MARKED LANES	SURFACE WIDTH/TYPE*	AADT
STATE SECONDARY	R RUR MINOR COLL	NONE (UNDIV)	NONE	NOT NHS	00.070	SPEED LIMIT 40 MPH	2	20I	1,473
					00.220	SPUR FR CAYOTS CORNER RD SPUR			
					00.250 CO567	CAYOTS CORNER RD SPUR			
					00.390	LANBORN LN			
					00.935	DRAINAGE			
					01.000	WINFIELDS WAY			
					01.177	DRAINAGE			
					01.551	WINFIELDS WAY			
					01.640	PENOWA FARM LA			
					01.759	DRAINAGE			
					01.884	STANDARD BRED WAY			
					02.160 MD342	ST AUGUSTINE RD			
					02.160 CO434	MITTON RD			
					02.190		2	24I	
					02.700 CO316	ST AUGUSTINE RD S			
					03.870		2	22I	
					03.870 CO317	OLD TELEGRAPH RD			
					03.960	DELAWARE ST/L			

**ROUTE NUMBER: MD 316**

INVENTORY DIRECTION: NORTH

ROUTE NAME: APPLETON RD

STATE SYSTEM	FUNCTIONAL CLASS	MEDIAN TYPE	ACCESS CONTROL	NHS	MILEPOINT	MILEPOINT DESCRIPTION	MARKED LANES	SURFACE WIDTH/TYPE*	AADT
STATE SECONDARY	R URB MINOR ART	NONE (UNDIV)	NONE	NOT NHS	00.000		2	22I	4,330
					00.000 MD279	ELKTON NEWARK RD			
					00.000	STOP SIGN			
					00.010	SPUR TO MD 279			
					00.010	SPUR FR MD 279			
					00.060	SPEED LIMIT 30 MPH			
					00.200 CO383	RIVERSIDE DR			
					00.240	STRUC #7047 BIG ELK CREEK			
					00.360	BAPTIST BIBLE CHURCH			
					00.560	STRUC #7046 BIG ELK CREEK			
					00.600 CO192	RICKETTS MILL RD			

\*A,B = UNIMPROVED; C = GRADED & DRAINED; D,E = SOIL, GRAVEL, STONE; F,G = LOW TYPE BITUMINOUS  
H,I = HIGH TYPE BITUMINOUS; J = CONCRETE; K = BRICK; L = BLOCK



STATE HIGHWAY LOCATION REFERENCE

COUNTY: CECIL  
DISTRICT: 2  
DATE: 12/31/08

**ROUTE NUMBER: MD 316 CONTINUED**

INVENTORY DIRECTION: NORTH

ROUTE NAME: APPLETON RD

STATE SYSTEM	FUNCTIONAL CLASS	MEDIAN TYPE	ACCESS CONTROL	NHS	MILEPOINT	MILEPOINT DESCRIPTION	MARKED LANES	SURFACE WIDTH/TYPE*	AADT
STATE SECONDARY	R URB MINOR ART	NONE (UNDIV)	NONE	NOT NHS	00.700 CO393	COUNTRY LA	2	22I	4,330
					00.830	BELLE HILL LA			
					01.060				4,630
					01.060 CO588	BELLE HILL RD			
					01.130	SPEED LIMIT 40 MPH			
					01.439	DRAINAGE 5' CBC STRUC #07008X0			
					01.520 CO243	FEEDER RD			
					01.570		2	24I	
					01.570 OP221	DIXON LA			
					01.680	BEGIN BRIDGE			
					01.700 IS 95	J F K MEMORIAL HWY			
					01.700	STRUC #CEXA83			
					01.730	END BRIDGE			
					01.880		2	22I	
					01.924	DRAINAGE STRUC #07111X0			
		PAINTED			02.070		2	24I	
		NONE (UNDIV)			02.190				
		PAINTED			02.250				
		NONE (UNDIV)			02.310				
					02.320		2	22I	
					02.623	APPLETON SUBSTATION			
					02.670 MD277	FLETCHWOOD RD			
					02.670 CO144	APPLETON RD (AHEAD)			
					02.670	STOP SIGN			

**ROUTE NUMBER: MD 327**

INVENTORY DIRECTION: EAST

ROUTE NAME: IKEA WAY

STATE SYSTEM	FUNCTIONAL CLASS	MEDIAN TYPE	ACCESS CONTROL	NHS	MILEPOINT	MILEPOINT DESCRIPTION	MARKED LANES	SURFACE WIDTH/TYPE*	AADT
STATE SECONDARY	U URB LOCAL	NONE (UNDIV)	NONE	NOT NHS	00.000		2	22I	499
					00.000 MD 7B	BROAD ST			
					00.000	STOP SIGN			
					00.078	SPEED LIMIT 40 MPH			
					00.150	BEGIN BRIDGE			

\*A,B = UNIMPROVED; C = GRADED & DRAINED; D,E = SOIL, GRAVEL, STONE; F,G = LOW TYPE BITUMINOUS  
H,I = HIGH TYPE BITUMINOUS; J = CONCRETE; K = BRICK; L = BLOCK

STATE HIGHWAY ADMINISTRATION OF MARYLAND  
HIGHWAY INFORMATION SERVICES DIVISION  
DATA SUPPORT GROUP

STATE HIGHWAY LOCATION REFERENCE

COUNTY: CECIL  
DISTRICT: 2  
DATE: 12/31/08

**ROUTE NUMBER:** MD 327 CONTINUED  
**INVENTORY DIRECTION:** EAST  
**ROUTE NAME:** IKEA WAY

STATE SYSTEM	FUNCTIONAL CLASS	MEDIAN TYPE	ACCESS CONTROL	NHS	MILEPOINT	MILEPOINT DESCRIPTION	MARKED LANES	SURFACE WIDTH/TYPE*	AADT
STATE SECONDARY	U URB LOCAL	NONE (UNDIV)	NONE	NOT NHS	00.170	R/R #ATK 530 723 B	2	22I	499
					00.170	STRUC #7059			
					00.200	R/R #ATK 530 169 M			
					00.210	END BRIDGE			
					00.360 MU240	MARION TAPP PKWY			
					00.360 OP753	FIRESTONE RD (AHEAD)			
					00.360	SIGN: END STATE MAINTENANCE			

**ROUTE NUMBER:** MD 342  
**INVENTORY DIRECTION:** NORTH  
**ROUTE NAME:** ST AUGUSTINE RD

STATE SYSTEM	FUNCTIONAL CLASS	MEDIAN TYPE	ACCESS CONTROL	NHS	MILEPOINT	MILEPOINT DESCRIPTION	MARKED LANES	SURFACE WIDTH/TYPE*	AADT
STATE SECONDARY	R RUR LOCAL	NONE (UNDIV)	NONE	NOT NHS	00.000		2	20I	499
					00.000 CO434	MITTON RD (BACK)			
					00.000 MD310	CAYOTS CORNER RD			
					00.000	STOP SIGN			
					00.112	YEARLING ROW			
					00.132	SPEED LIMIT 35 MPH			
					01.077	FOX VALLEY RD			
					01.450 CO966	WILMON ST			
					01.610 OP674	MESSICK DR			
					01.770	APPLESEED ACRES			
	U				02.690	IN CORP LMTS CHESAPEAKE CITY			
					02.710 MU 75	ILER LA			
					02.740 MD537D	NO NAME			
					02.794	DRAINAGE STRUC #07110X0			
					02.810 MU8030	WILLIAMS ALLEY			
					02.820 MD537C	GEORGE ST			
					02.820	STOP SIGN			

\*A,B = UNIMPROVED; C = GRADED & DRAINED; D,E = SOIL, GRAVEL, STONE; F,G = LOW TYPE BITUMINOUS  
H,I = HIGH TYPE BITUMINOUS; J = CONCRETE; K = BRICK; L = BLOCK

STATE HIGHWAY ADMINISTRATION OF MARYLAND  
HIGHWAY INFORMATION SERVICES DIVISION  
DATA SUPPORT GROUP

STATE HIGHWAY LOCATION REFERENCE

COUNTY: CECIL  
DISTRICT: 2  
DATE: 12/31/08

**ROUTE NUMBER:** MD 537B  
**INVENTORY DIRECTION:** NORTH  
**ROUTE NAME:** LOCK ST

STATE SYSTEM	FUNCTIONAL CLASS	MEDIAN TYPE	ACCESS CONTROL	NHS	MILEPOINT	MILEPOINT DESCRIPTION	MARKED LANES	SURFACE WIDTH/TYPE*	AADT
STATE SECONDARY	U RUR LOCAL	NONE (UNDIV)	NONE	NOT NHS	00.000		2	34I	499
					00.000	CANAL RD (PVT)			
					00.010 MU 20	BANK ST			
					00.030 MU7010	PIG ALLEY			
					00.060 MU 30	BIDDLE ST			
					00.060 MD285	BIDDLE ST			

**ROUTE NUMBER:** MD 537C  
**INVENTORY DIRECTION:** NORTH  
**ROUTE NAME:** NO NAME

STATE SYSTEM	FUNCTIONAL CLASS	MEDIAN TYPE	ACCESS CONTROL	NHS	MILEPOINT	MILEPOINT DESCRIPTION	MARKED LANES	SURFACE WIDTH/TYPE*	AADT
STATE SECONDARY	R RUR MINOR COLL	UNPROTECTED	NONE	NOT NHS	00.000		2	32I	2,972
					00.000 MD213	AUGUSTINE HERMAN HWY			
		CURBED			00.030		2	40I	
					00.040				
					00.060		2	24I	
		PAINTED			00.070				
	U	NONE (UNDIV)			00.080				
					00.080	IN CORP LMTS CHESAPEAKE CITY			
					00.100	MD 537C (SB/L TO MD 213 NB)			
					00.150 MD537D	NO NAME			
					00.220		2	30I	
NAME: GEORGE ST					00.220 MD342	ST AUGUSTINE RD			
					00.230	SPEED LIMIT 25 MPH			
					00.310		2	24I	
					00.310 MU9040	FOURTH ST			
					00.330		2	28I	
					00.390 MU9033	3RD ST #3			
					00.390 MU9030	3RD ST			
	RUR LOCAL				00.450		2	16I	799
					00.450 MD286	2ND ST			
					00.450 MU9020	2ND ST			
					00.476		2	22I	
					00.480 MU9010	1ST ST			

\*A,B = UNIMPROVED; C = GRADED & DRAINED; D,E = SOIL, GRAVEL, STONE; F,G = LOW TYPE BITUMINOUS  
H,I = HIGH TYPE BITUMINOUS; J = CONCRETE; K = BRICK; L = BLOCK

STATE HIGHWAY LOCATION REFERENCE

COUNTY: CECIL  
DISTRICT: 2  
DATE: 12/31/08

**ROUTE NUMBER: MD 537C CONTINUED**

INVENTORY DIRECTION: NORTH  
ROUTE NAME: GEORGE ST

STATE SYSTEM	FUNCTIONAL CLASS	MEDIAN TYPE	ACCESS CONTROL	NHS	MILEPOINT	MILEPOINT DESCRIPTION	MARKED LANES	SURFACE WIDTH/TYPE*	AADT
STATE SECONDARY	U RUR LOCAL	NONE (UNDIV)	NONE	NOT NHS	00.490	ROAD END - CONCRETE PILLARS	2	22I	799

**ROUTE NUMBER: MD 537D**

INVENTORY DIRECTION: NORTH  
ROUTE NAME: NO NAME

STATE SYSTEM	FUNCTIONAL CLASS	MEDIAN TYPE	ACCESS CONTROL	NHS	MILEPOINT	MILEPOINT DESCRIPTION	MARKED LANES	SURFACE WIDTH/TYPE*	AADT
STATE SECONDARY	R RUR LOCAL	NONE (UNDIV)	NONE	NOT NHS	00.000		2	20I	1,213
	U				00.000 CO283	BASIL AVE (BACK)			
					00.020	IN CORP LMTS CHESAPEAKE CITY			
					00.070 MD213A	NO NAME			
	RUR MINOR COLL				00.090				1,508
					00.090	NO NAME (FR MD 213 SB)			
					00.160		2	24I	
					00.190 MD213	AUGUSTINE HERMAN HWY			
					00.190	STRUC (US GOVT)			
	RUR LOCAL				00.210				1,213
					00.210 MD537C	NO NAME			
					00.210	STOP SIGN			
					00.250 MD342	ST AUGUSTINE RD			
					00.250	STOP SIGN			

**ROUTE NUMBER: MD 545**

INVENTORY DIRECTION: NORTH  
ROUTE NAME: ELKTON BLVD

STATE SYSTEM	FUNCTIONAL CLASS	MEDIAN TYPE	ACCESS CONTROL	NHS	MILEPOINT	MILEPOINT DESCRIPTION	MARKED LANES	SURFACE WIDTH/TYPE*	AADT
STATE SECONDARY	U URB MINOR ART	NONE (UNDIV)	NONE	NOT NHS	00.000		2	24I	5,340
					00.000 MU252	ELKTON BLVD #2 (BACK)			
					00.000 MD213	BRIDGE ST			
					00.000	TRAFFIC SIGNAL			
					00.090	SPEED LIMIT 40 MPH			
NAME: BLUE BALL RD					00.330 MU 50	BLUE BALL RD			
					00.487	SPEED LIMIT 40 MPH			
					00.710				4,630

\*A,B = UNIMPROVED; C = GRADED & DRAINED; D,E = SOIL, GRAVEL, STONE; F,G = LOW TYPE BITUMINOUS  
H,I = HIGH TYPE BITUMINOUS; J = CONCRETE; K = BRICK; L = BLOCK

STATE HIGHWAY ADMINISTRATION OF MARYLAND  
HIGHWAY INFORMATION SERVICES DIVISION  
DATA SUPPORT GROUP

STATE HIGHWAY LOCATION REFERENCE

COUNTY: CECIL  
DISTRICT: 2  
DATE: 12/31/08

ROUTE NUMBER: MD 545 CONTINUED

INVENTORY DIRECTION: NORTH

ROUTE NAME: BLUE BALL RD

STATE SYSTEM	FUNCTIONAL CLASS	MEDIAN TYPE	ACCESS CONTROL	NHS	MILEPOINT	MILEPOINT DESCRIPTION	MARKED LANES	SURFACE WIDTH/TYPER*	AADT
STATE SECONDARY	U URB MINOR ART	NONE (UNDIV)	NONE	NOT NHS	00.710 MD279	ELKTON NEWARK RD	2	24I	4,630
					00.710	TRAFFIC SIGNAL			
					00.880		2	22I	
					00.904	DRAINAGE STRUC #07012X0			
					00.940	ELK PARK WAY			
	R				00.980	OUT CORP LMNTS ELKTON			
					01.100 OP 32	NO NAME			
	RUR MAJ COLL				01.170				
					01.300 CO187	DOGWOOD RD			
					01.300	TRIUMPH PARK DR			
					01.840	POTTER LA			
					01.935	CHURCH OF CHRIST IN ELKTON			
					01.980 CO189	ZEITLER RD			
					02.060	STRUC #07115X0 GRAVELLY RUN			
					02.060	DRAINAGE STRUC #07115X0			
					02.470	HEBRON LA			
					02.920 IS 95	J F K MEMORIAL HWY			
					02.920	STRUC #CEXA51			
					02.940	BEGIN BRIDGE			
					02.950	STRUC #7055 LITTLE ELK CREEK			
					02.960	END BRIDGE			
					03.080	SPEED LIMIT 30 MPH			
					03.190	R/R #CSX 140 778 L			
					03.360 CO180	CHILDS RD			
					03.360 CO424	STAR ROUTE RD			
					03.420	HILL VIEW RD			
	URB MINOR ART				03.790				
					03.790 CO358	ASH LA			
					04.000 CO162	LEEDS RD			
					04.168	DRAINAGE STRUC #07014X0			
					04.180	SPEED LIMIT 40 MPH			
					04.370 CO949	LEEDS MANOR DR			
					04.700 CO392	ACORN DR			
					04.720 CO355	CARTER RD			
					04.820	MORNING SIDE LA			

\*A,B = UNIMPROVED; C = GRADED & DRAINED; D,E = SOIL, GRAVEL, STONE; F,G = LOW TYPE BITUMINOUS  
H,I = HIGH TYPE BITUMINOUS; J = CONCRETE; K = BRICK; L = BLOCK

STATE HIGHWAY LOCATION REFERENCE

COUNTY: CECIL  
DISTRICT: 2  
DATE: 12/31/08

**ROUTE NUMBER: MD 545 CONTINUED**

INVENTORY DIRECTION: NORTH

ROUTE NAME: BLUE BALL RD

STATE SYSTEM	FUNCTIONAL CLASS	MEDIAN TYPE	ACCESS CONTROL	NHS	MILEPOINT	MILEPOINT DESCRIPTION	MARKED LANES	SURFACE WIDTH/TYPE*	AADT
STATE SECONDARY	R URB MINOR ART RUR MAJ COLL	NONE (UNDIV)	NONE	NOT NHS	05.190	FRANCE LA	2	22I	4,630
					05.710				
					05.710 CO410	UNION CHURCH RD			
					05.710 CO138	HILLTOP RD			
					05.780 CO137	MIDDLE RD			
					05.910	SIGN: END STATE MAINTENANCE			
					05.920 CO411	WARBURTON RD			
					05.920 CO150	KIRK RD			
					05.920 CO 90	BLUE BALL RD (AHEAD)			

**ROUTE NUMBER: MD 591A**

INVENTORY DIRECTION: EAST

ROUTE NAME: COLORA RD

STATE SYSTEM	FUNCTIONAL CLASS	MEDIAN TYPE	ACCESS CONTROL	NHS	MILEPOINT	MILEPOINT DESCRIPTION	MARKED LANES	SURFACE WIDTH/TYPE*	AADT
STATE SECONDARY	R RUR LOCAL	NONE (UNDIV)	NONE	NOT NHS	00.000		2	16I	199
					00.000 CO 8	CONNELLY RD (BACK)			
					00.000 US 1	CONOWINGO RD			
					00.000	STOP SIGN			
					00.130		2	18G	
					00.280	ROAD END - GUARDRAIL			

**ROUTE NUMBER: MD 591B**

INVENTORY DIRECTION: NORTH

ROUTE NAME: PORTERS BRIDGE RD

STATE SYSTEM	FUNCTIONAL CLASS	MEDIAN TYPE	ACCESS CONTROL	NHS	MILEPOINT	MILEPOINT DESCRIPTION	MARKED LANES	SURFACE WIDTH/TYPE*	AADT
STATE SECONDARY	R RUR LOCAL	NONE (UNDIV)	NONE	NOT NHS	00.000		2	16I	199
					00.000	ROAD END - GUARDRAIL			
					00.050	STRUC #7058 LOVE RUN			
					00.060		2	20I	
					00.060 CO 40	COLORA RD			
					00.100	SPEED LIMIT 30 MPH			
					00.256	DRAINAGE STRUC #07113X0			
					00.735	PORTERS BRIDGE SUBSTATION #354			

\*A,B = UNIMPROVED; C = GRADED & DRAINED; D,E = SOIL, GRAVEL, STONE; F,G = LOW TYPE BITUMINOUS  
H,I = HIGH TYPE BITUMINOUS; J = CONCRETE; K = BRICK; L = BLOCK

STATE HIGHWAY LOCATION REFERENCE

COUNTY: CECIL  
DISTRICT: 2  
DATE: 12/31/08

**ROUTE NUMBER: MD 591B CONTINUED**

INVENTORY DIRECTION: NORTH

ROUTE NAME: PORTERS BRIDGE RD

STATE SYSTEM	FUNCTIONAL CLASS	MEDIAN TYPE	ACCESS CONTROL	NHS	MILEPOINT	MILEPOINT DESCRIPTION	MARKED LANES	SURFACE WIDTH/TYPE*	AADT
STATE SECONDARY	R RUR LOCAL	NONE (UNDIV)	NONE	NOT NHS	00.800 US 1	CONOWINGO RD	2	20I	199
					00.800	STOP SIGN			

**ROUTE NUMBER: MD 727**

INVENTORY DIRECTION: NORTH

ROUTE NAME: OLD NORTH RD

STATE SYSTEM	FUNCTIONAL CLASS	MEDIAN TYPE	ACCESS CONTROL	NHS	MILEPOINT	MILEPOINT DESCRIPTION	MARKED LANES	SURFACE WIDTH/TYPE*	AADT
STATE SECONDARY	U URB LOCAL	NONE (UNDIV)	NONE	NOT NHS	00.000		2	24I	199
					00.000 MD268	NORTH ST			
					00.000	STOP SIGN			
					00.020		2	30I	
					00.050		2	42I	
					00.095		2	30I	
					00.120 MU 70	BOOTHE ST (AHEAD)			
					00.120 MU7272	OLD NORTH RD			
					00.120	STOP SIGN			

**ROUTE NUMBER: MD 727A**

INVENTORY DIRECTION: SOUTH

ROUTE NAME: OLD NORTH RD

STATE SYSTEM	FUNCTIONAL CLASS	MEDIAN TYPE	ACCESS CONTROL	NHS	MILEPOINT	MILEPOINT DESCRIPTION	MARKED LANES	SURFACE WIDTH/TYPE*	AADT
STATE SECONDARY	U URB LOCAL	NONE (UNDIV)	NONE	NOT NHS	00.000		2	24I	199
					00.000 MD268	NORTH ST			
					00.000	STOP SIGN			
					00.030		2	15I	
					00.060		2	22I	
					00.080		2	15I	
					00.090 MU7270	OLD NORTH RD (AHEAD)			

\*A,B = UNIMPROVED; C = GRADED & DRAINED; D,E = SOIL, GRAVEL, STONE; F,G = LOW TYPE BITUMINOUS  
H,I = HIGH TYPE BITUMINOUS; J = CONCRETE; K = BRICK; L = BLOCK

STATE HIGHWAY ADMINISTRATION OF MARYLAND  
HIGHWAY INFORMATION SERVICES DIVISION  
DATA SUPPORT GROUP

STATE HIGHWAY LOCATION REFERENCE

COUNTY: CECIL  
DISTRICT: 2  
DATE: 12/31/08

**ROUTE NUMBER:** MD 781  
**INVENTORY DIRECTION:** SOUTH  
**ROUTE NAME:** DELANCY RD

STATE SYSTEM	FUNCTIONAL CLASS	MEDIAN TYPE	ACCESS CONTROL	NHS	MILEPOINT	MILEPOINT DESCRIPTION	MARKED LANES	SURFACE WIDTH/TYPE*	AADT
STATE SECONDARY	R URB COLL	NONE (UNDIV)	NONE	NOT NHS	00.000		2	24I	11,020
					00.000 MD281	RED HILL RD			
					00.000	TRAFFIC SIGNAL			
					00.050	SPEED LIMIT 35 MPH			
					00.210 OP731	SPY GLASS DR			
					00.380	CARDINAL LA			
					00.450 MU565	WHEELHOUSE DR			
					00.500	SHADE TREE LA			
	U				00.510	IN CORP LMTS ELKTON			
	R				00.540	OUT CORP LMTS ELKTON			
					00.590 MU554	E VILLAGE RD			
	U				00.610	IN CORP LMTS ELKTON			
					00.690 MU175	COURTNEY DR			
					00.820 MU203	DANFORD DR			
					00.820 MU543	SUBURBAN DR			
					00.866		2	26I	
		PAINTED			00.902		2	32I	
					00.902	NO NAME			
					00.928		2	24I	
		NONE (UNDIV)			00.938				
					00.995	SPUR TO US 40			
					00.995	SPUR FR US 40			
					01.010 US 40	PULASKI HWY			
					01.010	BAKER LA (AHEAD)			
					01.010	TRAFFIC SIGNAL			

**ROUTE NUMBER:** MD 824A  
**INVENTORY DIRECTION:** NORTH  
**ROUTE NAME:** RESERVOIR RD

STATE SYSTEM	FUNCTIONAL CLASS	MEDIAN TYPE	ACCESS CONTROL	NHS	MILEPOINT	MILEPOINT DESCRIPTION	MARKED LANES	SURFACE WIDTH/TYPE*	AADT
STATE SECONDARY	R URB LOCAL	NONE (UNDIV)	NONE	NOT NHS	00.000		2	36I	1,622
					00.000 MD222	PERRYVILLE RD			
					00.000	TRAFFIC SIGNAL			
					00.020		2	22I	

\*A,B = UNIMPROVED; C = GRADED & DRAINED; D,E = SOIL, GRAVEL, STONE; F,G = LOW TYPE BITUMINOUS  
H,I = HIGH TYPE BITUMINOUS; J = CONCRETE; K = BRICK; L = BLOCK



STATE HIGHWAY ADMINISTRATION OF MARYLAND  
HIGHWAY INFORMATION SERVICES DIVISION  
DATA SUPPORT GROUP

STATE HIGHWAY LOCATION REFERENCE

COUNTY: CECIL  
DISTRICT: 2  
DATE: 12/31/08

**ROUTE NUMBER: MD 824A CONTINUED**

INVENTORY DIRECTION: NORTH

ROUTE NAME: BLYTHE DALE RD

STATE SYSTEM	FUNCTIONAL CLASS	MEDIAN TYPE	ACCESS CONTROL	NHS	MILEPOINT	MILEPOINT DESCRIPTION	MARKED LANES	SURFACE WIDTH/TYPE*	AADT
STATE SECONDARY	R URB LOCAL	NONE (UNDIV)	NONE	NOT NHS	00.020 CO103	RESERVOIR RD	2	22I	1,622
					00.020 CO786	BLYTHE DALE RD			
					00.044	SPEED LIMIT 35 MPH			
	URB COLL				00.550				
					00.550 CO102	JACKSON STATION RD			
					00.610 IS 95	J F K MEMORIAL HWY			
					00.610	STRUC #CEX938			
					00.610 RP 95- 7	RAMP 7 FR IS 95 WB TO MD 222 SB			
					00.610 RP 95- 4	RAMP 4 FR MD 222 NB TO IS 95 EB			
					00.650 CO 86	PRINCIPIO RD			
	U				01.000	IN CORP LMTS PERRYVILLE			
					01.050	SPUR FR MD 222			
					01.060 MD275	PERRYLAWN DR			
					01.060 MD222	BAINBRIDGE RD			
					01.060	TRAFFIC SIGNAL			

**ROUTE NUMBER: MD 896**

INVENTORY DIRECTION: NORTH

ROUTE NAME: MECHANICSVILLE RD

STATE SYSTEM	FUNCTIONAL CLASS	MEDIAN TYPE	ACCESS CONTROL	NHS	MILEPOINT	MILEPOINT DESCRIPTION	MARKED LANES	SURFACE WIDTH/TYPE*	AADT
STATE SECONDARY	R URB MINOR ART	NONE (UNDIV)	NONE	NOT NHS	00.000		2	20I	8,451
					00.000	DELAWARE ST/L			
					00.130 CO145	LITTLE EGYPT RD			
					00.210	PENNSYLVANIA ST/L			
					00.210	SPEED LIMIT 45 MPH			

**ROUTE NUMBER: US 1**

INVENTORY DIRECTION: NORTH

ROUTE NAME: CONOWINGO RD

STATE SYSTEM	FUNCTIONAL CLASS	MEDIAN TYPE	ACCESS CONTROL	NHS	MILEPOINT	MILEPOINT DESCRIPTION	MARKED LANES	SURFACE WIDTH/TYPE*	AADT
STATE PRIMARY	R RUR OPA	NONE (UNDIV)	NONE	NHS	00.000		2	26J	9,461
					00.000	HARFORD CO/L			
					00.000	STRUC #12001 SUSQUEHANNA RIVER			

\*A,B = UNIMPROVED; C = GRADED & DRAINED; D,E = SOIL, GRAVEL, STONE; F,G = LOW TYPE BITUMINOUS  
H,I = HIGH TYPE BITUMINOUS; J = CONCRETE; K = BRICK; L = BLOCK

STATE HIGHWAY ADMINISTRATION OF MARYLAND  
HIGHWAY INFORMATION SERVICES DIVISION  
DATA SUPPORT GROUP

STATE HIGHWAY LOCATION REFERENCE

COUNTY: CECIL  
DISTRICT: 2  
DATE: 12/31/08

ROUTE NUMBER: US 1 CONTINUED  
INVENTORY DIRECTION: NORTH  
ROUTE NAME: CONOWINGO RD

STATE SYSTEM	FUNCTIONAL CLASS	MEDIAN TYPE	ACCESS CONTROL	NHS	MILEPOINT	MILEPOINT DESCRIPTION	MARKED LANES	SURFACE WIDTH/TYPE*	AADT
STATE PRIMARY	R RUR OPA	NONE (UNDIV)	NONE	NHS	00.000	SPEED LIMIT 45 MPH	2	26J	9,461
					00.450		2	26I	
					00.450 MD222	SUSQUEHANNA RIVER RD			
					00.470	R/R #CR 517 649 T			
					00.470	STRUC #7005			
					00.530		2	24I	
					00.552	SIGN: WELCOME TO CECIL COUNTY			
					00.560		3	36I	
					00.800	SPEED LIMIT 40 MPH			
					00.920		2	24I	
					01.150 CO 37	BARRETT RD			
					01.310		2	28I	
		PAINTED			01.330		2	24I	
		NONE (UNDIV)			01.360		2	36I	
					01.370		2	24I	
					01.410	SPUR FR US 222			
					01.430				11,061
					01.430 CO568	ROWLANDSVILLE RD			
					01.430 US222	ROCK SPRINGS RD			
					01.430	TRAFFIC SIGNAL			
					01.450		2	28I	
					01.470		2	24I	
					01.510	KILBY SUBSTATION			
					01.519	SPEED LIMIT 50 MPH			
					01.750	WILLIAMS LA			
					01.970	ORVIS LA			
					02.530 CO520	MERRY KNOLL LA			
					02.700	STRUC #7004 OCTORARO CREEK			
					03.040 MD591A	COLORA RD			
					03.040 CO 8	CONNELLY RD			
					03.550	OCTORARO PARK LA			
					03.570	BEGIN BRIDGE			
					03.580	STRUC #7003 OCTORARO CREEK			
					03.600	END BRIDGE			
					03.686	DRAINAGE STRUC #07003X0			

\*A,B = UNIMPROVED; C = GRADED & DRAINED; D,E = SOIL, GRAVEL, STONE; F,G = LOW TYPE BITUMINOUS  
H,I = HIGH TYPE BITUMINOUS; J = CONCRETE; K = BRICK; L = BLOCK

STATE HIGHWAY ADMINISTRATION OF MARYLAND  
HIGHWAY INFORMATION SERVICES DIVISION  
DATA SUPPORT GROUP

STATE HIGHWAY LOCATION REFERENCE

COUNTY: CECIL  
DISTRICT: 2  
DATE: 12/31/08

ROUTE NUMBER: US 1 CONTINUED  
INVENTORY DIRECTION: NORTH  
ROUTE NAME: CONOWINGO RD

STATE SYSTEM	FUNCTIONAL CLASS	MEDIAN TYPE	ACCESS CONTROL	NHS	MILEPOINT	MILEPOINT DESCRIPTION	MARKED LANES	SURFACE WIDTH/TYPE*	AADT
STATE PRIMARY	R RUR OPA	NONE (UNDIV)	NONE	NHS	03.810 CO 22	WESTWOOD RD	2	24I	11,061
					03.910 CO 22	WESTWOOD RD			
					04.080	SPEED LIMIT 40 MPH			
					04.100 MD591B	PORTERS BRIDGE RD			
					04.170 CO 26	LOVE RUN RD			
					04.240 CO505	SPREADY OAK RD			
					04.410 CO505	SPREADY OAK RD			
					04.611	ARBOR LN			
					04.870 CO 15	HORSE SHOE RD			
			PARTIAL		05.200				
					05.200 CO 27	MOUNTAIN RD			
					05.200 MD273A	RISING SUN RD			
					05.290	SPEED LIMIT 50 MPH			
					05.410				5,021
NAME: RISING SUN BYPASS					05.410 MD273	RISING SUN RD			
					05.426	DRAINAGE STRUC #07024X0			
					05.784	DRAINAGE STRUC #07025X0			
					06.060	SPUR TO MD 276			
					06.100				7,651
					06.100 MD276	JACOB TOME MEMORIAL HWY			
					06.100 CO 25	SLICERS MILL RD			
					06.140	SPUR FR MD 276			
					06.140	SPUR TO SLICERS MILL RD			
					06.425	DRAINAGE STRUC #0700200			
					06.450	STRUC #7002 STONE RUN			
					07.046	DRAINAGE STRUC #07026X0			
					07.080	IN CORP LMTS RISING SUN			
					07.105	OUT CORP LMTS RISING SUN			
					07.140 CO 20	RED PUMP RD			
					07.140 CO402	MOUNT ST			
					07.550	STRUC #7001 STONE RUN			
					08.160 CO403	STEVENS RD			
					08.460 CO 29	LITTLE NEW YORK RD			
					08.581	DRAINAGE STRUC #07027X0			

\*A,B = UNIMPROVED; C = GRADED & DRAINED; D,E = SOIL, GRAVEL, STONE; F,G = LOW TYPE BITUMINOUS  
H,I = HIGH TYPE BITUMINOUS; J = CONCRETE; K = BRICK; L = BLOCK

STATE HIGHWAY ADMINISTRATION OF MARYLAND  
HIGHWAY INFORMATION SERVICES DIVISION  
DATA SUPPORT GROUP

STATE HIGHWAY LOCATION REFERENCE

COUNTY: CECIL  
DISTRICT: 2  
DATE: 12/31/08

**ROUTE NUMBER:** US 1 CONTINUED

INVENTORY DIRECTION: NORTH

ROUTE NAME: RISING SUN BYPASS

STATE SYSTEM	FUNCTIONAL CLASS	MEDIAN TYPE	ACCESS CONTROL	NHS	MILEPOINT	MILEPOINT DESCRIPTION	MARKED LANES	SURFACE WIDTH/TYPE*	AADT
STATE PRIMARY	R RUR OPA	NONE (UNDIV)	PARTIAL	NHS	08.970 OP599	GREENMONT RD	2	24I	7,651
					08.970 CO879	GREENMONT RD			
					09.230	PENNSYLVANIA ST/L			

**ROUTE NUMBER:** US 40

INVENTORY DIRECTION: EAST

ROUTE NAME: PULASKI HWY

STATE SYSTEM	FUNCTIONAL CLASS	MEDIAN TYPE	ACCESS CONTROL	NHS	MILEPOINT	MILEPOINT DESCRIPTION	MARKED LANES	SURFACE WIDTH/TYPE*	AADT
STATE SECONDARY	R URB OPA	POSITIVE BARRIER	NONE	NOT NHS	00.000		4	48J	28,725
					00.000	HARFORD CO/L			
					00.000	STRUC #H Z040 SUSQUEHANNA RIVER			
					00.150	SPEED LIMIT 45 MPH			
	U				00.580	IN CORP LMTS PERRYVILLE			
					00.630	R/R #CR 530 166 S			
					00.660 OP637	ROUNDHOUSE DR			
					00.710 MU116	FRENCHTOWN RD			
					00.780	R/R #CR 517 635 K			
					00.870	END BRIDGE			
					00.870	R/R #CSX 141 517 P			
					00.890		3	110J	
					00.930	EXIT FR MDTAP WEIGH STATION (WB/L)			
					00.990		7	109J	
					00.990	TOLL PLAZA (5 E/B TOLL LANES)			
					01.050	ENT TO MDTAP WEIGH STATION (EB/L)			
					01.060	CROSSOVER			
					01.070		4	60J	
					01.085		4	48J	
					01.090	ENT TO MDTAP WEIGH STATION (WB/L)			
		CURBED			01.140				
					01.140	SPUR TO MD 222			
					01.160		4	48I	
					01.160	SPUR FR MD 222			
					01.180				19,763
					01.180	END TOLL MAINTENANCE			

\*A,B = UNIMPROVED; C = GRADED & DRAINED; D,E = SOIL, GRAVEL, STONE; F,G = LOW TYPE BITUMINOUS  
H,I = HIGH TYPE BITUMINOUS; J = CONCRETE; K = BRICK; L = BLOCK

STATE HIGHWAY ADMINISTRATION OF MARYLAND  
HIGHWAY INFORMATION SERVICES DIVISION  
DATA SUPPORT GROUP

STATE HIGHWAY LOCATION REFERENCE

COUNTY: CECIL  
DISTRICT: 2  
DATE: 12/31/08

ROUTE NUMBER: US 40 CONTINUED  
INVENTORY DIRECTION: EAST  
ROUTE NAME: PULASKI HWY

STATE SYSTEM	FUNCTIONAL CLASS	MEDIAN TYPE	ACCESS CONTROL	NHS	MILEPOINT	MILEPOINT DESCRIPTION	MARKED LANES	SURFACE WIDTH/TYPE*	AADT
STATE SECONDARY	U URB OPA	CURBED	NONE	NOT NHS	01.180	BEGIN STATE MAINTENANCE	4	48I	19,763
					01.180 MD222	PERRYVILLE RD			
					01.180	TRAFFIC SIGNAL			
					01.230	SPUR TO MD 222			
					01.270	SPEED LIMIT 50 MPH			
					01.318	SIGN: WELCOME TO CECIL CO.			
					01.328	DRAINAGE STRUC #07042X0			
					01.368	CROSSOVER			
					01.384	SPUR TO COUDON BLVD			
					01.399	CROSSOVER			
					01.399	TRAFFIC SIGNAL			
					01.399 CO1011	COUDON BLVD			
		UNPROTECTED			01.418				
					01.418	SPUR FR COUDON BLVD			
					01.418	SPUR TO PERRYVILLE STATION			
					01.630	CROSSOVER			
	R				01.730	OUT CORP LMTS PERRYVILLE			
					01.916	SPEED LIMIT 55 MPH			
					02.000 CO112	CEDAR CORNER RD			
					02.000	CROSSOVER			
					02.010	STRUC #7013 MILL CREEK			
					02.011	MILE MARKER 2.0			
					02.030 CO114	MILL CREEK RD			
					02.030	CROSSOVER			
					02.350 MU 75	CHESAPEAKE LANDING DR			
					02.350	CROSSOVER			
	U				02.510	IN CORP LMTS PERRYVILLE			
					02.526	MILE MARKER 2.5			
					02.545	DIRECTIONAL CROSSOVER			
	R				02.750	OUT CORP LMTS PERRYVILLE			
	U				02.860	SIMMONS LA			
					02.860	CROSSOVER			
					03.022	MILE MARKER 3.0			
	R RUR MINOR ART				03.150				
					03.150 CO102	JACKSON STATION RD			

\*A,B = UNIMPROVED; C = GRADED & DRAINED; D,E = SOIL, GRAVEL, STONE; F,G = LOW TYPE BITUMINOUS  
H,I = HIGH TYPE BITUMINOUS; J = CONCRETE; K = BRICK; L = BLOCK

STATE HIGHWAY ADMINISTRATION OF MARYLAND  
HIGHWAY INFORMATION SERVICES DIVISION  
DATA SUPPORT GROUP

STATE HIGHWAY LOCATION REFERENCE

COUNTY: CECIL  
DISTRICT: 2  
DATE: 12/31/08

ROUTE NUMBER: US 40 CONTINUED  
INVENTORY DIRECTION: EAST  
ROUTE NAME: PULASKI HWY

STATE SYSTEM	FUNCTIONAL CLASS	MEDIAN TYPE	ACCESS CONTROL	NHS	MILEPOINT	MILEPOINT DESCRIPTION	MARKED LANES	SURFACE WIDTH/TYPE*	AADT
STATE SECONDARY	R RUR MINOR ART	UNPROTECTED	NONE	NOT NHS	03.395	DRAINAGE STRUC #07014X0	4	48I	19,763
					03.420	STRUC #7014 PRINCIPIO CREEK			
					03.527	SIGN: BIKE ROUTE			
					03.527	MILE MARKER 3.5			
		POSITIVE BARRIER			03.915				
					03.940	SPUR FR BELVIDERE RD			
		UNPROTECTED			03.950				
					03.950	CO 87 BELVIDERE RD			
					03.950	MD 7B PRINCIPIO FURNACE RD			
					03.950	TRAFFIC SIGNAL			
					03.950	CROSSOVER			
					04.044	MILE MARKER 4.0			
					04.380	SPUR TO MD 7C			
					04.420	MD 7C PHILADELPHIA RD			
					04.420	CROSSOVER			
					04.430	SPUR FR MD 7C			
					04.528	MILE MARKER 4.5			
		CURBED			04.888				
					04.888	SPUR FR PRINCIPIO BUS PARK			
					04.906	DIRECTIONAL CROSSOVER			
					04.906	TRAFFIC SIGNAL			
					04.906	ENT TO PRINCIPIO BUSINESS PARK			
		UNPROTECTED			04.916				
					04.916	SPUR TO PRINCIPIO BUS PARK			
					05.026	MILE MARKER 5.0			
					05.445	SIGN: BIKE ROUTE			
					05.513	MILE MARKER 5.5			
					05.613	DRAINAGE STRUC #07043X0			
					05.829	PICNIC TABLES			
					05.960	SPUR FR PRINCIPIO PKWY E			
					05.970	COOL SPRINGS RD			
					05.970	CROSSOVER			
					05.970	CO1063 PRINCIPIO PKWY E			
					05.980	SPUR TO PRINCIPIO PKWY E			
					06.031	MILE MARKER 6.0			

\*A,B = UNIMPROVED; C = GRADED & DRAINED; D,E = SOIL, GRAVEL, STONE; F,G = LOW TYPE BITUMINOUS  
H,I = HIGH TYPE BITUMINOUS; J = CONCRETE; K = BRICK; L = BLOCK

STATE HIGHWAY ADMINISTRATION OF MARYLAND  
HIGHWAY INFORMATION SERVICES DIVISION  
DATA SUPPORT GROUP

STATE HIGHWAY LOCATION REFERENCE

COUNTY: CECIL  
DISTRICT: 2  
DATE: 12/31/08

ROUTE NUMBER: US 40 CONTINUED  
INVENTORY DIRECTION: EAST  
ROUTE NAME: PULASKI HWY

STATE SYSTEM	FUNCTIONAL CLASS	MEDIAN TYPE	ACCESS CONTROL	NHS	MILEPOINT	MILEPOINT DESCRIPTION	MARKED LANES	SURFACE WIDTH/TYPE*	AADT
STATE SECONDARY	R RUR MINOR ART	UNPROTECTED	NONE	NOT NHS	06.360	RITCHIE WAY	4	48I	19,763
					06.360	CROSSOVER			
					06.458	SPEED LIMIT 55 MPH			
					06.541	MILE MARKER 6.5			
					06.574	DRAINAGE STRUC #07044X0			
					06.656	DRAINAGE STRUC #07045X0			
					06.986	CROSSOVER			
					07.010	MILE MARKER 7.0			
					07.083	DRAINAGE STRUC #07046X0			
					07.350	CO 79 RED TOAD RD			
					07.350	TRAFFIC SIGNAL			
	URB OPA				07.550				
					07.550	CO123 WELLS CAMP RD			
					07.551	MILE MARKER 7.5			
					07.793	RHUDY DR			
					07.883	CROSSOVER			
					07.930	STRUC #7015 STONY RUN			
					08.041	MILE MARKER 8.0			
					08.080	DIRECTIONAL CROSSOVER			
		CURBED			08.170				
					08.170	CO125 RAZOR STRAP RD			
					08.170	DIRECTIONAL CROSSOVER			
					08.180	ENT TO MD STATE POLICE BARRACKS "F"			
					08.246	SPUR TO MD 272			
					08.270	SPUR FR MD 272			
					08.300				30,433
					08.300	MD272 NORTHEAST RD			
					08.300	TRAFFIC SIGNAL			
		UNPROTECTED			08.330				
					08.330	CO206 CAMERON RD			
					08.330	SPUR TO MD 272			
					08.470	CO577 ROGERS RD			
					08.470	CO207 MAIN ST EXT N			
					08.470	DIRECTIONAL CROSSOVER			
					08.550	MILE MARKER 8.5			

\*A,B = UNIMPROVED; C = GRADED & DRAINED; D,E = SOIL, GRAVEL, STONE; F,G = LOW TYPE BITUMINOUS  
H,I = HIGH TYPE BITUMINOUS; J = CONCRETE; K = BRICK; L = BLOCK

STATE HIGHWAY ADMINISTRATION OF MARYLAND  
HIGHWAY INFORMATION SERVICES DIVISION  
DATA SUPPORT GROUP

STATE HIGHWAY LOCATION REFERENCE

COUNTY: CECIL  
DISTRICT: 2  
DATE: 12/31/08

ROUTE NUMBER: US 40 CONTINUED  
INVENTORY DIRECTION: EAST  
ROUTE NAME: PULASKI HWY

STATE SYSTEM	FUNCTIONAL CLASS	MEDIAN TYPE	ACCESS CONTROL	NHS	MILEPOINT	MILEPOINT DESCRIPTION	MARKED LANES	SURFACE WIDTH/TYPE*	AADT
STATE SECONDARY	R URB OPA	UNPROTECTED	NONE	NOT NHS	08.603	SPUR FR SYCAMORE DR	4	48I	30,433
					08.615	CROSSOVER			
					08.640 MU289	SYCAMORE DR			
					08.655	SPUR TO SYCAMORE DR			
		POSITIVE BARRIER			08.757				
					08.830	BEGIN BRIDGE			
					08.840	STRUC #7016 BIG NORTH EAST CREEK			
					08.860	END BRIDGE			
					08.940	BEGIN BRIDGE			
					08.950	STRUC #7017 LITTLE NORTH EAST CREEK			
					08.960	END BRIDGE			
		UNPROTECTED			08.992				
					09.061	MILE MARKER 9.0			
					09.070 CO912	FLINT DR			
	RUR MINOR ART				09.190				
					09.190 CO167	MECHANICS VALLEY RD			
					09.190	TRAFFIC SIGNAL			
					09.250 CO1004	MONTGOMERY DR			
					09.324	SIGN: BIKE ROUTE			
					09.410	TRUTH AND LIFE CENTER			
					09.490	CROSSOVER			
					09.553	MILE MARKER 9.5			
					09.591	DRAINAGE STRUC #07048X0			
					09.720 OP625	CECIL WOODS RD			
					09.770	CROSSOVER			
					10.010	SHILOH DR			
					10.030	WILDERNESS RD			
					10.043	MILE MARKER 10.0			
					10.123	CROSSOVER			
					10.480 CO175	MARLEY RD			
					10.480	CROSSOVER			
					10.544	MILE MARKER 10.5			
					10.701	RADIO/CELL TOWER			
					10.800	HAMILTON LA			
					10.800	CROSSOVER			

\*A,B = UNIMPROVED; C = GRADED & DRAINED; D,E = SOIL,GRAVEL,STONE; F,G = LOW TYPE BITUMINOUS  
H,I = HIGH TYPE BITUMINOUS; J = CONCRETE; K= BRICK; L = BLOCK



STATE HIGHWAY LOCATION REFERENCE

COUNTY: CECIL  
DISTRICT: 2  
DATE: 12/31/08

ROUTE NUMBER: US 40 CONTINUED  
INVENTORY DIRECTION: EAST  
ROUTE NAME: PULASKI HWY

STATE SYSTEM	FUNCTIONAL CLASS	MEDIAN TYPE	ACCESS CONTROL	NHS	MILEPOINT	MILEPOINT DESCRIPTION	MARKED LANES	SURFACE WIDTH/TYPE*	AADT
STATE SECONDARY	R RUR MINOR ART	UNPROTECTED	NONE	NOT NHS	10.850	RUBY LA	4	48I	30,433
					10.980	CECIL COUNTY ACTIVITY CENTER LA			
					11.055	MILE MARKER 11.0			
					11.122	PINE HILL DR			
					11.230	CROSSOVER			
					11.380	EPHRATA AVE			
					11.413	DRAINAGE STRUC #07049X0			
					11.490	CROSSOVER			
					11.556	MILE MARKER 11.5			
					11.780	CROSSOVER			
					11.906	CROSSOVER			
					12.020	CROSSOVER			
					12.020	MILE MARKER 12.0			
					12.186	SIGN: BIKE LANE			
					12.275	FELLOWSHIP BAPTIST CHURCH			
					12.313	CROSSOVER			
					12.523	MILE MARKER 12.5			
					12.750 CO176	THIOKOL RD			
					12.750	DIRECTIONAL CROSSOVER			
					13.020 CO204	OLD ELK NECK RD			
					13.020 CO425	NOTTINGHAM RD			
					13.020	DIRECTIONAL CROSSOVER			
					13.035	SPUR TO NOTTINGHAM RD			
					13.043	MILE MARKER 13.0			
					13.360	SPUR FR MD 279			
	URB OPA				13.400				30,713
					13.400 MD 7C	PHILADELPHIA RD			
					13.400 MD279	ELKTON NEWARK RD			
					13.400	TRAFFIC SIGNAL			
					13.400	CROSSOVER			
					13.430	SPUR TO MD 279			
					13.470	SPEED LIMIT 45 MPH			
					13.500	SIGN: BIKE ROUTE			
		POSITIVE BARRIER			13.510				
					13.555	MILE MARKER 13.5			

\*A,B = UNIMPROVED; C = GRADED & DRAINED; D,E = SOIL, GRAVEL, STONE; F,G = LOW TYPE BITUMINOUS  
H,I = HIGH TYPE BITUMINOUS; J = CONCRETE; K = BRICK; L = BLOCK

STATE HIGHWAY ADMINISTRATION OF MARYLAND  
HIGHWAY INFORMATION SERVICES DIVISION  
DATA SUPPORT GROUP

STATE HIGHWAY LOCATION REFERENCE

COUNTY: CECIL  
DISTRICT: 2  
DATE: 12/31/08

ROUTE NUMBER: US 40 CONTINUED  
INVENTORY DIRECTION: EAST  
ROUTE NAME: PULASKI HWY

STATE SYSTEM	FUNCTIONAL CLASS	MEDIAN TYPE	ACCESS CONTROL	NHS	MILEPOINT	MILEPOINT DESCRIPTION	MARKED LANES	SURFACE WIDTH/TYPER*	AADT
STATE SECONDARY	R URB OPA	POSITIVE BARRIER	NONE	NOT NHS	13.570	BEGIN BRIDGE	4	48I	30,713
	U				13.590	IN CORP LMTS ELKTON			
					13.590	STRUC #7018 LITTLE ELK CREEK			
					13.630	END BRIDGE			
					13.690	BEGIN BRIDGE			
					13.710	R/R #CR 530 706 D			
					13.710	STRUC #7019			
					13.750	END BRIDGE			
		UNPROTECTED			13.807				
					13.970	MU330 JEFFERS ST			
					14.067	MILE MARKER 14.0			
					14.089	CROSSOVER			
					14.180	SPUR FR LANDING LA			
					14.200	MU360 LANDING LA			
					14.200	TRAFFIC SIGNAL			
					14.316	SPEED LIMIT 45 MPH			
					14.349	SIGN: BIKE ROUTE			
					14.351	CROSSOVER			
		POSITIVE BARRIER			14.430				
					14.510	BEGIN BRIDGE			
					14.540	STRUC #7021 BIG ELK CREEK			
					14.580	END BRIDGE			
					14.591	MILE MARKER 14.5			
		UNPROTECTED			14.618				
					14.783	SIGN: END BIKE ROUTE			
					14.850	SPUR FR MD 213 SB			
					14.880				30,803
					14.880	MD213 AUGUSTINE HERMAN HWY			
					14.880	TRAFFIC SIGNAL			
					14.900	SPUR FR MD 213 NB			
					15.010	CO209 NORMAN ALLEN ST			
					15.057	MILE MARKER 15.0			
					15.057	SPEED LIMIT 45 MPH			
					15.080	TRAFFIC SIGNAL			
					15.080	CROSSOVER			

\*A,B = UNIMPROVED; C = GRADED & DRAINED; D,E = SOIL, GRAVEL, STONE; F,G = LOW TYPE BITUMINOUS  
H,I = HIGH TYPE BITUMINOUS; J = CONCRETE; K = BRICK; L = BLOCK

STATE HIGHWAY ADMINISTRATION OF MARYLAND  
HIGHWAY INFORMATION SERVICES DIVISION  
DATA SUPPORT GROUP

STATE HIGHWAY LOCATION REFERENCE

COUNTY: CECIL  
DISTRICT: 2  
DATE: 12/31/08

ROUTE NUMBER: US 40 CONTINUED  
INVENTORY DIRECTION: EAST  
ROUTE NAME: PULASKI HWY

STATE SYSTEM	FUNCTIONAL CLASS	MEDIAN TYPE	ACCESS CONTROL	NHS	MILEPOINT	MILEPOINT DESCRIPTION	MARKED LANES	SURFACE WIDTH/TYPE*	AADT
STATE SECONDARY	U URB OPA	UNPROTECTED	NONE	NOT NHS	15.220 CO210	JOSEPH GALLAGHER ST	4	48I	30,803
					15.320 MU575	WHITE HALL RD			
					15.320 CO211	WHITE HALL RD			
					15.320	TRAFFIC SIGNAL			
					15.320	CROSSOVER			
					15.540 MU163	COACHMANS DR			
					15.551	MILE MARKER 15.5			
		POSITIVE BARRIER			15.561				
					15.561	CROSSOVER			
					15.564	SINGERLY VOL. FIRE DEPT.			
		UNPROTECTED			15.590				
	R				15.610 MU455	NORMIRA AVE			
					15.710	OUT CORP LMTS ELKTON			
					15.820	CROSSOVER			
					16.050	FOXWOOD CHASE BLVD			
					16.065	CROSSOVER			
					16.071	MILE MARKER 16.0			
					16.220				28,213
					16.220 MD 7D	DELAWARE AVE			
					16.220	TRAFFIC SIGNAL			
					16.220	CROSSOVER			
					16.270 MD 7E	NO NAME			
					16.330 CO213	MALONEY RD			
					16.330	CROSSOVER			
					16.420 CO214	MELBOURNE BLVD			
					16.420	TRAFFIC SIGNAL			
					16.430	SPEED LIMIT 55 MPH			
					16.634	DRAINAGE STRUC #07011X0			
					16.704	CROSSOVER			
	U				17.030	IN CORP LMTS ELKTON			
					17.040	SPUR TO BAKERS LA SB			
					17.040	SPUR FR MD 781 SB			
					17.050 MD781	DELANCY RD			
					17.050	BAKER LA			
					17.050	TRAFFIC SIGNAL			

\*A,B = UNIMPROVED; C = GRADED & DRAINED; D,E = SOIL, GRAVEL, STONE; F,G = LOW TYPE BITUMINOUS  
H,I = HIGH TYPE BITUMINOUS; J = CONCRETE; K = BRICK; L = BLOCK

STATE HIGHWAY LOCATION REFERENCE

COUNTY: CECIL  
DISTRICT: 2  
DATE: 12/31/08

**ROUTE NUMBER:** US 40 CONTINUED  
**INVENTORY DIRECTION:** EAST  
**ROUTE NAME:** PULASKI HWY

STATE SYSTEM	FUNCTIONAL CLASS	MEDIAN TYPE	ACCESS CONTROL	NHS	MILEPOINT	MILEPOINT DESCRIPTION	MARKED LANES	SURFACE WIDTH/TYPE*	AADT
STATE SECONDARY	U URB OPA	UNPROTECTED	NONE	NOT NHS	17.050	CROSSOVER	4	48I	28,213
					17.060	SPUR TO MD 781 NB			
					17.060	SPUR FR BAKERS LA NB			
					17.160	SPUR FR AUTOMOTIVE BLVD SB			
					17.170 MU133	CHESAPEAKE BLVD			
					17.170 MU 17	AUTOMOTIVE BLVD			
					17.170	TRAFFIC SIGNAL			
					17.170	CROSSOVER			
					17.180	SPUR TO AUTOMOTIVE BLVD NB			
					17.280	DELAWARE ST/L			
					17.280	CROSSOVER			

**ROUTE NUMBER:** US 222  
**INVENTORY DIRECTION:** NORTH  
**ROUTE NAME:** ROCK SPRINGS RD

STATE SYSTEM	FUNCTIONAL CLASS	MEDIAN TYPE	ACCESS CONTROL	NHS	MILEPOINT	MILEPOINT DESCRIPTION	MARKED LANES	SURFACE WIDTH/TYPE*	AADT
STATE SECONDARY	R RUR OPA	NONE (UNDIV)	NONE	NHS	00.000		2	24I	6,092
					00.000 CO568	ROWLANDSVILLE RD (BACK)			
					00.000 US 1	CONOWINGO RD			
					00.000	TRAFFIC SIGNAL			
					00.020				
					00.020	SPUR TO US 1			
					00.184	SPEED LIMIT 35 MPH			
					00.336	CONOWINGO BAPTIST CHURCH			
					00.500	SPEED LIMIT 50 MPH			
					00.590	FROCK LA			
					00.690 CO 6	JOHNSON RD			
					00.721	DRAINAGE STRUC #07080X0			
					00.850 CO 11	MT ZOAR RD			
					01.310 CO999	BENJAMINS LANDING RD			
					01.670				3,752
					01.670 CO695	RAGAN RD			
					01.670 CO560	OLD CONOWINGO RD			
					02.000 CO399	OAKWOOD RD			

\*A,B = UNIMPROVED; C = GRADED & DRAINED; D,E = SOIL, GRAVEL, STONE; F,G = LOW TYPE BITUMINOUS  
H,I = HIGH TYPE BITUMINOUS; J = CONCRETE; K = BRICK; L = BLOCK

STATE HIGHWAY ADMINISTRATION OF MARYLAND  
HIGHWAY INFORMATION SERVICES DIVISION  
DATA SUPPORT GROUP

STATE HIGHWAY LOCATION REFERENCE

COUNTY: CECIL  
DISTRICT: 2  
DATE: 12/31/08

**ROUTE NUMBER:** US 222 CONTINUED  
**INVENTORY DIRECTION:** NORTH  
**ROUTE NAME:** ROCK SPRINGS RD

STATE SYSTEM	FUNCTIONAL CLASS	MEDIAN TYPE	ACCESS CONTROL	NHS	MILEPOINT	MILEPOINT DESCRIPTION	MARKED LANES	SURFACE WIDTH/TYPE*	AADT
STATE SECONDARY	R RUR OPA	NONE (UNDIV)	NONE	NHS	02.030	MILLERS PARK DR	2	24I	3,752
					02.590	PUGH LA			
					02.710 CO 7	WOODY BROWN RD			
					03.120 CO401	OLD MILL RD			
					03.120 CO 9	NEW BRIDGE RD			
					03.580	RADIO TOWER			
					03.610	PENNSYLVANIA ST/L			

**ROUTE NUMBER:** US 301  
**INVENTORY DIRECTION:** NORTH  
**ROUTE NAME:** BLUE STAR MEMORIAL HWY

STATE SYSTEM	FUNCTIONAL CLASS	MEDIAN TYPE	ACCESS CONTROL	NHS	MILEPOINT	MILEPOINT DESCRIPTION	MARKED LANES	SURFACE WIDTH/TYPE*	AADT
STATE PRIMARY	R RUR OPA	POSITIVE BARRIER	PARTIAL	NHS	00.000		4	48I	10,172
					00.000	KENT CO/L			
					00.000	STRUC #14004 SASSAFRAS RIVER			
					00.010	END BRIDGE			
		UNPROTECTED			00.060				
					00.350	EXIT FR MSP WEIGH STATION (SB/L)			
					00.552	MSP WEIGH STATION (SB/L)			
					00.630 MD299	MASSEY SASSAFRAS RD			
					00.630 CO327	SASSAFRAS RD			
					00.630	CROSSOVER			
					00.670	MILE MARKER 121.0			
					00.760	ENT TO MSP WEIGH STATION (SB/L)			
					00.890	SPEED LIMIT 55 MPH			
					01.203	DRAINAGE STRUC #07001X0			
					01.670	MILE MARKER 122.0			
					02.363	DRAINAGE STRUC #07002X1			
					02.670	MILE MARKER 123.0			
					02.770		3	36I	
					02.855		2	27I	
					02.890		2	24I	
		PAINTED			02.985				
		NONE (UNDIV)			03.070				

\*A,B = UNIMPROVED; C = GRADED & DRAINED; D,E = SOIL, GRAVEL, STONE; F,G = LOW TYPE BITUMINOUS  
H,I = HIGH TYPE BITUMINOUS; J = CONCRETE; K = BRICK; L = BLOCK

STATE HIGHWAY ADMINISTRATION OF MARYLAND  
HIGHWAY INFORMATION SERVICES DIVISION  
DATA SUPPORT GROUP

STATE HIGHWAY LOCATION REFERENCE

COUNTY: CECIL  
DISTRICT: 2  
DATE: 12/31/08

**ROUTE NUMBER:** US 301 CONTINUED  
**INVENTORY DIRECTION:** NORTH  
**ROUTE NAME:** BLUE STAR MEMORIAL HWY

STATE SYSTEM	FUNCTIONAL CLASS	MEDIAN TYPE	ACCESS CONTROL	NHS	MILEPOINT	MILEPOINT DESCRIPTION	MARKED LANES	SURFACE WIDTH/TYPE*	AADT
STATE PRIMARY	R RUR OPA	NONE (UNDIV)	PARTIAL	NHS	03.140	DELAWARE ST/L	2	24I	10,172

\*A,B = UNIMPROVED; C = GRADED & DRAINED; D,E = SOIL, GRAVEL, STONE; F,G = LOW TYPE BITUMINOUS  
H,I = HIGH TYPE BITUMINOUS; J = CONCRETE; K = BRICK; L = BLOCK