

2008

Calendar Year

HIGHWAY LOCATION REFERENCE

ALL INTERSECTIONS

Data as of December 31, 2008

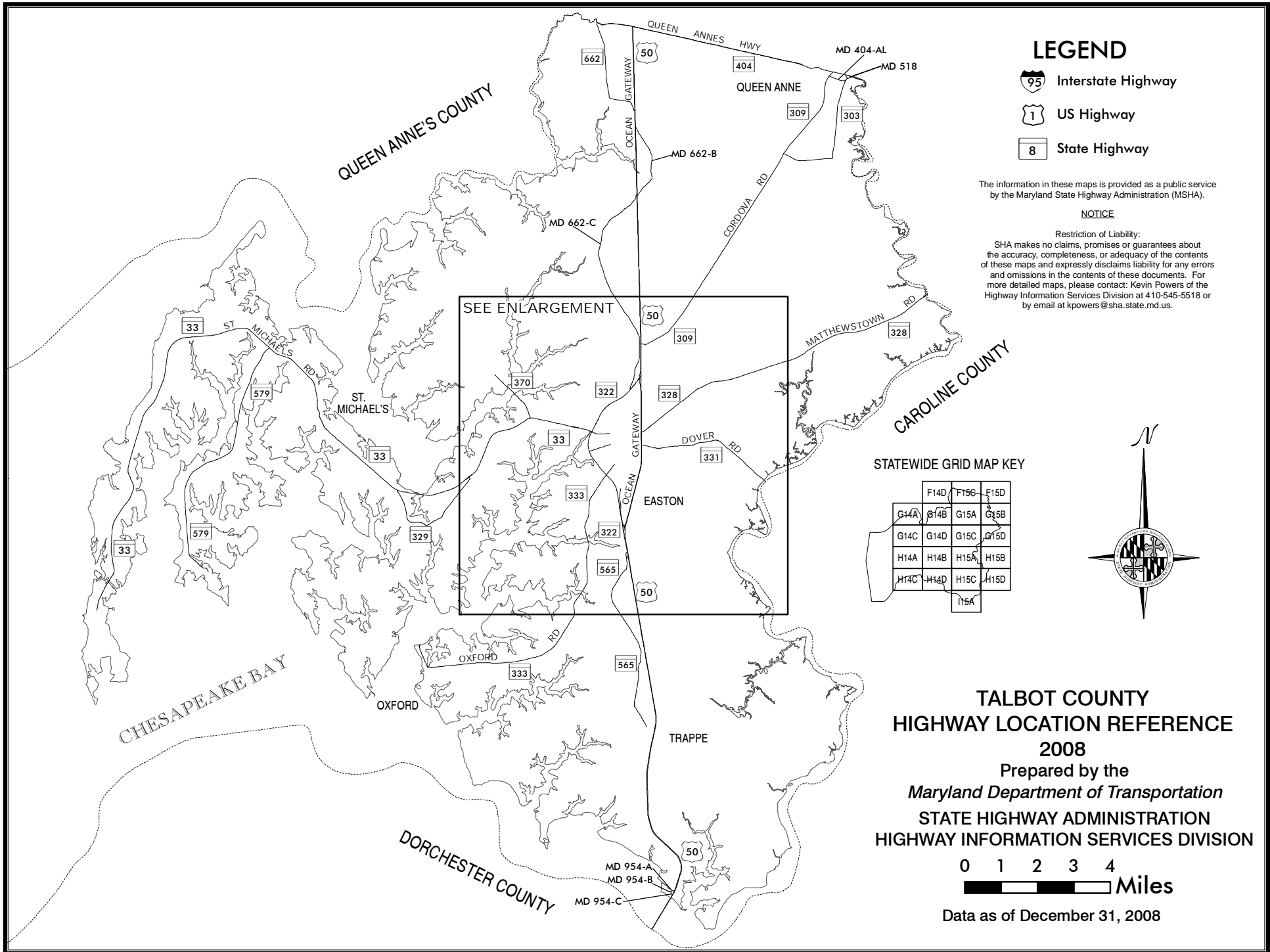
TALBOT

COUNTY

SHA DISTRICT #2

T





LEGEND

- Interstate Highway
- US Highway
- State Highway


The information in these maps is provided as a public service by the Maryland State Highway Administration (MSHA).

NOTICE

Restriction of Liability:
 SHA makes no claims, promises or guarantees about the accuracy, completeness, or adequacy of the contents of these maps and expressly disclaims liability for any errors and omissions in the contents of these documents. For more detailed maps, please contact: Kevin Powers of the Highway Information Services Division at 410-545-5518 or by email at kpowers@sha.state.md.us.

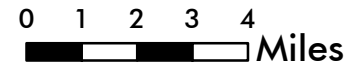
STATEWIDE GRID MAP KEY

	F14D	FT5G	F15D
G14A	G14B	G15A	G15B
G14C	G14D	G15C	G15D
H14A	H14B	H15A	H15B
H14C	H14D	H15C	H15D
		H15A	

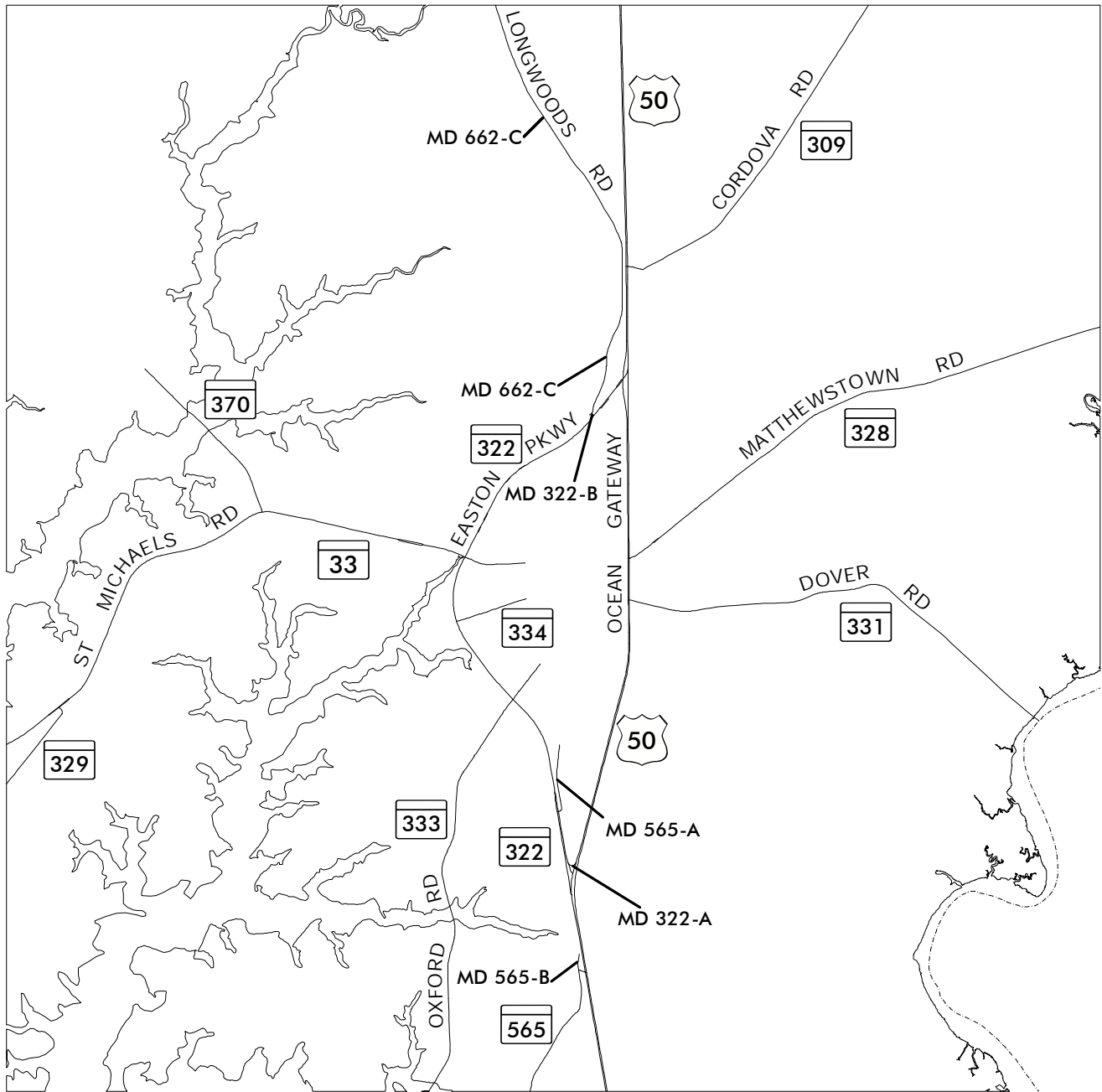


TALBOT COUNTY HIGHWAY LOCATION REFERENCE 2008

Prepared by the
Maryland Department of Transportation
 STATE HIGHWAY ADMINISTRATION
 HIGHWAY INFORMATION SERVICES DIVISION




Data as of December 31, 2008



**TALBOT COUNTY
ENLARGEMENT
HIGHWAY LOCATION REFERENCE
2008**

Prepared by the
Maryland Department of Transportation
**STATE HIGHWAY ADMINISTRATION
HIGHWAY INFORMATION SERVICES DIVISION**



Data as of December 31, 2008



LEGEND

- Interstate Highway
- US Highway
- State Highway

The information in these maps is provided as a public service by the Maryland State Highway Administration (MSHA).

NOTICE

Restriction of Liability:
SHA makes no claims, promises or guarantees about the accuracy, completeness, or adequacy of the contents of these maps and expressly disclaims liability for any errors and omissions in the contents of these documents. For more detailed maps, please contact: Kevin Powers of the Highway Information Services Division at 410-545-5518 or by email at kpowers@sha.state.md.us.

ROUTE ALERT LIST

TALBOT COUNTY

State roads in this county were re-inventoried. Check all routes for possible minor mileage changes.

MARYLAND STATE HIGHWAY ADMINISTRATION
HIGHWAY INFORMATION SERVICES DIVISION
STATE MAINTAINED HIGHWAYS ON THE NATIONAL HIGHWAY SYSTEM
AS OF DECEMBER 31, 2008

COUNTY: TALBOT

ROUTE	MAINLINE	BEG DESCRIPTION	END DESCRIPTION	NHS TYPE
MD 404	MAINLINE	1.010 US 50 OCEAN GATEWAY	5.770	QUEEN ANNES CO/L NHS SYSTEM
US 50	MAINLINE	0.000	25.450	QUEEN ANNES CO/L DORCHESTER CO/L NHS SYSTEM

STATE HIGHWAY ADMINISTRATION OF MARYLAND
HIGHWAY INFORMATION SERVICES DIVISION
DATA SUPPORT GROUP

STATE HIGHWAY LOCATION REFERENCE

COUNTY: TALBOT
DISTRICT: 2
DATE: 12/31/08

ROUTE NUMBER: MD 33
INVENTORY DIRECTION: EAST
ROUTE NAME: TILGHMAN ISLAND RD

STATE SYSTEM	FUNCTIONAL CLASS	MEDIAN TYPE	ACCESS CONTROL	NHS	MILEPOINT	MILEPOINT DESCRIPTION	MARKED LANES	SURFACE WIDTH/TYPE*	AADT
STATE SECONDARY	R RUR MINOR COLL	NONE (UNDIV)	NONE	NOT NHS	00.000		2	22I	2,420
					00.000	CO159 BLACK WALNUT POINT RD (BACK)			
					00.006	SIGN: BEGIN STATE MAINTENANCE			
					00.031	UNITED METHODIST CHURCH			
	RUR MAJ COLL				00.100		2	20I	
					00.100	CO291 WHARF RD			
					00.100	CO127 PHILLIPS RD			
					00.250	SPEED LIMIT 25 MPH			
					00.270	CO128 DOGWOOD COVE RD			
					00.290	CO212 FOSTER AVE			
					00.310	TILGHMAN ELEMENTARY SCHOOL			
					00.390	CO313 DOGWOOD HARBOR RD			
					00.410	CO360 SETH AVE			
					00.460	CO129 GIBSONTOWN RD			
					00.516	TILGHMAN VOL. FIRE CO.			
					00.516	KRONSBURG PARK			
					00.530	CO130 ELMER ST			
					00.580	CO139 SINCLAIR AVE			
					00.590	CO131 MISSION RD			
					00.670	CO132 COOPERTOWN RD			
					00.710	CO133 WILLEY RD			
					00.750	CO134 CHICKEN POINT RD			
					00.800		2	28I	
					00.800	CO317 TONGERS BASIN RD			
					00.858	BEGIN BRIDGE			
					00.870	STRUC #20001 KNAPPS NARROWS			
					00.880	END BRIDGE			
					00.920		2	24I	
					00.920	CO193 CAMPER CIR			
					00.950	BEGIN BIKE ROUTE			
					00.958	SIGN: TILGHMAN ISLAND			
					00.990	CO193 CAMPER CIR			
					01.030	SPEED LIMIT 35 MPH			
					01.260	SPEED LIMIT 50 MPH			
					01.780	BENDERS LA			

*A,B = UNIMPROVED; C = GRADED & DRAINED; D,E = SOIL, GRAVEL, STONE; F,G = LOW TYPE BITUMINOUS
H,I = HIGH TYPE BITUMINOUS; J = CONCRETE; K = BRICK; L = BLOCK

STATE HIGHWAY ADMINISTRATION OF MARYLAND
HIGHWAY INFORMATION SERVICES DIVISION
DATA SUPPORT GROUP

STATE HIGHWAY LOCATION REFERENCE

COUNTY: TALBOT
DISTRICT: 2
DATE: 12/31/08

ROUTE NUMBER: MD 33 CONTINUED

INVENTORY DIRECTION: EAST

ROUTE NAME: TILGHMAN ISLAND RD

STATE SYSTEM	FUNCTIONAL CLASS	MEDIAN TYPE	ACCESS CONTROL	NHS	MILEPOINT	MILEPOINT DESCRIPTION	MARKED LANES	SURFACE WIDTH/TYPE*	AADT
STATE SECONDARY	R RUR MAJ COLL	NONE (UNDIV)	NONE	NOT NHS	02.050 CO358	DEEP HARBOR FARM RD	2	24I	2,420
					02.320	HEAVENLY HAVEN RD			
					02.650	DONNELL JONES RD			
					02.940	DUN COVE RD			
					03.000 CO423	LANGDON FARM RD			
					03.380 CO168	PUNCH POINT RD			
					03.710 CO445	SHERWOOD RD			
					04.060	SPUR TO SHERWOOD RD			
					04.100 CO 89	LOWES WHARF RD			
					04.100 CO445	SHERWOOD RD			
					04.127	SPUR TO LOWES WHARF RD			
					04.139	SIGN: SHERWOOD			
					04.170	ALBIE RD			
					04.854	GRAFTON MANOUR LN			
					05.723	SIGN: HYNSTOWN			
					06.050 CO 88	BEECHLEY RD			
					06.550 CO 87	BAY SHORE RD			
					06.720				3,010
					06.720 CO 85	POT PIE RD			
					06.739	TYLER LA			
					06.778	SIGN: WITTMAN			
					06.830 CO202	COOPER LA			
					07.690	WEBLEY LA			
					08.020				3,720
					08.020 CO443	WALKERS TURN RD			
					08.063	SIGN: MCDANIEL			
					08.110 CO 84	NEW RD			
					08.110	WADES FARM LA			
					08.410	CONWAY LA			
					08.530 CO154	WADES POINT RD			
					08.643	EBB TIDE LN			
					08.780	SUMMERSET LA			
NAME: ST MICHAELS RD					09.070 CO 83	MACKS LA			
					09.560 CO 79	OLD CLAIBORNE RD			
					10.000				4,820

*A,B = UNIMPROVED; C = GRADED & DRAINED; D,E = SOIL, GRAVEL, STONE; F,G = LOW TYPE BITUMINOUS
H,I = HIGH TYPE BITUMINOUS; J = CONCRETE; K = BRICK; L = BLOCK

STATE HIGHWAY ADMINISTRATION OF MARYLAND
HIGHWAY INFORMATION SERVICES DIVISION
DATA SUPPORT GROUP

STATE HIGHWAY LOCATION REFERENCE

COUNTY: TALBOT
DISTRICT: 2
DATE: 12/31/08

ROUTE NUMBER: MD 33 CONTINUED

INVENTORY DIRECTION: EAST

ROUTE NAME: ST MICHAELS RD

STATE SYSTEM	FUNCTIONAL CLASS	MEDIAN TYPE	ACCESS CONTROL	NHS	MILEPOINT	MILEPOINT DESCRIPTION	MARKED LANES	SURFACE WIDTH/TYPER*	AADT
STATE SECONDARY	R RUR MAJ COLL	NONE (UNDIV)	NONE	NOT NHS	10.000 CO440	CLAIBORNE RD	2	24I	4,820
					10.060 CO442	CLAIBORNE RD RAMP			
					10.100	EMERSON POINT RD			
					10.430 CO203	HARRISON CANNERY RD			
					10.440	FAIR PLAY POINT FARM			
					10.530	SIGN: MCDANIEL			
					10.608	DRAINAGE 36" CMP			
	RUR MINOR ART				10.810				5,720
					10.810 CO237	PORTERS CREEK LA			
					10.810 MD579	BOZMAN NEAVITT RD			
					11.360 CO179	BROAD CREEK RD			
	U				11.491	OLD MARTINGHAM RD			
					11.491	IN CORP LMTS ST MICHAELS			
					11.550	MELANIE DR			
					12.100 OP145	MARTINGHAM DR			
					12.280 CO 71	DEEP WATER POINT RD			
					12.500 CO 78	ROLLES RANGE RD			
NAME: TALBOT ST					12.530 CO 70	YACHT CLUB RD			
					12.730	SPEED LIMIT 35 MPH			
					12.770 MU305	PERRY CABIN DR			
					12.824	ATHLETIC FIELDS			
					12.824	DRAINAGE 36" CMP			
					12.872	SIGN: ST. MICHAELS			
					12.890 MU210	LEE ST			
					12.930	WATKINS LA			
					12.970 MU260	MICHELL ST			
					13.005		2	34I	
					13.010 MU375	TRUSTY ST			
					13.100		2	28I	
					13.100 MU130	DODSON AVE			
					13.100	SPEED LIMIT 25 MPH			
					13.120		2	30I	
					13.160 MU290	NORTH ST			
					13.200				12,440
					13.200 MU250	MILL ST			

*A,B = UNIMPROVED; C = GRADED & DRAINED; D,E = SOIL, GRAVEL, STONE; F,G = LOW TYPE BITUMINOUS
H,I = HIGH TYPE BITUMINOUS; J = CONCRETE; K = BRICK; L = BLOCK

STATE HIGHWAY ADMINISTRATION OF MARYLAND
HIGHWAY INFORMATION SERVICES DIVISION
DATA SUPPORT GROUP

STATE HIGHWAY LOCATION REFERENCE

COUNTY: TALBOT
DISTRICT: 2
DATE: 12/31/08

ROUTE NUMBER: MD 33 CONTINUED
INVENTORY DIRECTION: EAST
ROUTE NAME: TALBOT ST

STATE SYSTEM	FUNCTIONAL CLASS	MEDIAN TYPE	ACCESS CONTROL	NHS	MILEPOINT	MILEPOINT DESCRIPTION	MARKED LANES	SURFACE WIDTH/TYPE*	AADT
STATE SECONDARY	U RUR MINOR ART	NONE (UNDIV)	NONE	NOT NHS	13.230 MU 60	CHERRY ST	2	30I	12,440
					13.230 MU320	RAILROAD AVE			
					13.250		2	24I	
					13.300		2	36I	
					13.300 MU9020	CARPENTER ALLEY			
					13.300 MU 40	CARPENTER ST			
					13.340		2	24I	
					13.350		2	30I	
					13.350 MU390	WILLOW ST			
					13.366	ST. MICHAELS PARISH			
					13.380 MU 30	CANTON ST			
					13.400	ST. MICHAELS POST OFFICE 21663			
					13.400	ST. LUKES METHODIST CHURCH			
					13.430 MU270	MULBERRY ST			
					13.450 MU170	GRACE ST			
					13.500 MU360	THOMPSON ST			
					13.530 MU 91	E CHESTNUT ST			
					13.530 MU 90	W CHESTNUT ST			
					13.560 MU9010	HARRISON ALLEY			
					13.590 MU 95	E CHEW AVE			
					13.590 MU100	W CHEW AVE			
					13.650 MU240	MARENGO ST			
					13.700		2	34I	
					13.700 MU230	W MAPLE AVE			
					13.700 MU231	E MAPLE AVE			
					13.750		2	24I	
					13.750 MU 10	BOUNDARY LA			
					13.770		2	34I	
					13.770 MU340	SEYMOUR AVE			
					13.780		2	28I	
					13.830		2	24I	
					13.960	SPENCER AVE			
					13.980	PLUMMER DR			
					14.010	SPEED LIMIT 35 MPH			
					14.080	OUT CORP LMTS ST MICHAELS			

NAME: ST MICHAELS RD R

*A,B = UNIMPROVED; C = GRADED & DRAINED; D,E = SOIL,GRAVEL,STONE; F,G = LOW TYPE BITUMINOUS
H,I = HIGH TYPE BITUMINOUS; J = CONCRETE; K= BRICK; L = BLOCK

STATE HIGHWAY LOCATION REFERENCE

COUNTY: TALBOT
DISTRICT: 2
DATE: 12/31/08

ROUTE NUMBER: MD 33 CONTINUED

INVENTORY DIRECTION: EAST

ROUTE NAME: ST MICHAELS RD

STATE SYSTEM	FUNCTIONAL CLASS	MEDIAN TYPE	ACCESS CONTROL	NHS	MILEPOINT	MILEPOINT DESCRIPTION	MARKED LANES	SURFACE WIDTH/TYPE*	AADT
STATE SECONDARY	R RUR MINOR ART	NONE (UNDIV) CENTER TLA (UNDIV)	NONE	NOT NHS	14.200 CO357	WOODSIDE AVE	2	24I	12,440
		NONE (UNDIV)			14.260				
					14.400 CO157	LINCOLN AVE			
					14.496	SPEED LIMIT 35 MPH			
					14.570 CO158	MADISON AVE			
		NONE (UNDIV)			14.690				
					14.740 CO 66	PEA NECK RD			
					14.785	RESUME BKE RTE LT & RT (10' SHLD)			
					14.840	MILES LA			
					14.970	SPEED LIMIT 50 MPH			
					15.030	KILDEE RD			
					15.101	FOX HARBOUR LN			
					15.560	WALES LA			
					15.630 OP141	BLUEBERRY ACRES			
					15.920	ROLLYSTON DR			
					16.240 OP 51	SOLITUDE LA			
					16.330				15,120
					16.330 MD329	ROYAL OAK RD			
					16.590	BEACH AVE			
					16.680	MAIN AVE			
					16.732	SIGN: NEWCOMB			
					16.780 CO178	STATION RD			
					16.930	BEGIN BRIDGE			
					16.970	STRUC #20002 OAK CREEK			
					17.010	END BRIDGE			
					17.254	SPEED LIMIT 55 MPH			
					17.890	THANKSGIVING RD			
					17.980	SAWYER LA			
					18.140	PENDLETON FARMS LA			
		PAINTED			18.320				
		NONE (UNDIV)			18.400				
					18.430 CO255	ARCADIA SHORES RD			
					18.430 MD329	ROYAL OAK RD			
		PAINTED			18.500				
		NONE (UNDIV)			18.540				

*A,B = UNIMPROVED; C = GRADED & DRAINED; D,E = SOIL, GRAVEL, STONE; F,G = LOW TYPE BITUMINOUS
H,I = HIGH TYPE BITUMINOUS; J = CONCRETE; K = BRICK; L = BLOCK

STATE HIGHWAY LOCATION REFERENCE

COUNTY: TALBOT
DISTRICT: 2
DATE: 12/31/08

ROUTE NUMBER: MD 33 CONTINUED

INVENTORY DIRECTION: EAST

ROUTE NAME: ST MICHAELS RD

STATE SYSTEM	FUNCTIONAL CLASS	MEDIAN TYPE	ACCESS CONTROL	NHS	MILEPOINT	MILEPOINT DESCRIPTION	MARKED LANES	SURFACE WIDTH/TYPER*	AADT
STATE SECONDARY	R RUR MINOR ART	NONE (UNDIV)	NONE	NOT NHS	18.690 CO 52	TRAVELERS REST RD	2	24I	15,120
		PAINTED			18.745				
		NONE (UNDIV)			18.780				
					19.900 CO359	AVELEY FARM RD			
					20.000 CO143	BLOOMFIELD RD			
					20.220 CO 72	DONCASTER RD			
					20.760 CO240	NORTH BEND RD			
		PAINTED			20.853				
		NONE (UNDIV)			20.890				
					20.910	SPUR FR MD 370			
					20.930				16,510
					20.930 CO459	OLD BLOOMFIELD RD			
					20.930 MD370	UNIONVILLE RD			
					20.930	TRAFFIC SIGNAL			
					20.940	SPUR TO MD 370			
					21.670 CO171	LEEHAVEN RD			
		PAINTED			22.080				
	U URB OPA				22.160				
					22.160	IN CORP LMTS EASTON			
		NONE (UNDIV)			22.170				
					22.170	RATCLIFFE RD			
		PAINTED			22.220				
		NONE (UNDIV)			22.300				
					22.367	SPUR TO EASTON VILLAGE			
					22.377	EASTON VILLAGE			
					22.377	MARLBORO AVE			
					22.387	SPUR TO MARLBORO AVE			
					22.387	SPUR FR EASTON VILLAGE			
		PAINTED			22.440				
					22.510	SPEED LIMIT 30 MPH			
					22.550		3	44I	
		NONE (UNDIV)			22.580		3	36I	
					22.610	DRAINAGE STRUC #20019X0			
					22.650		2	24I	
					22.650	SPUR TO MD 322			

*A,B = UNIMPROVED; C = GRADED & DRAINED; D,E = SOIL, GRAVEL, STONE; F,G = LOW TYPE BITUMINOUS
H,I = HIGH TYPE BITUMINOUS; J = CONCRETE; K = BRICK; L = BLOCK

STATE HIGHWAY LOCATION REFERENCE

COUNTY: TALBOT
DISTRICT: 2
DATE: 12/31/08

ROUTE NUMBER: MD 33 CONTINUED

INVENTORY DIRECTION: EAST

ROUTE NAME: ST MICHAELS RD

STATE SYSTEM	FUNCTIONAL CLASS	MEDIAN TYPE	ACCESS CONTROL	NHS	MILEPOINT	MILEPOINT DESCRIPTION	MARKED LANES	SURFACE WIDTH/TYPE*	AADT
STATE SECONDARY	U URB OPA	NONE (UNDIV) PAINTED	NONE	NOT NHS	22.650	SPUR FR MD 322	2	24I	16,510
					22.660		3	36I	
					22.660	EASTON PKWY			
					22.660	STRUC #20026 TANYARD BRANCH			
					22.660	TRAFFIC SIGNAL			
					22.670	SPUR FR MD 322			
					22.680	SPUR TO MD 322			
					22.700		2	24I	
					22.700	MU1000 THIRD HAVEN HGTS			
		NONE (UNDIV)			22.720				
					22.780	RADIO TOWER			
					22.785	SPEED LIMIT 30 MPH			
					22.805	ENT TO RICHARDS MEMORIAL PARK			
					22.900	MU440 HAMMOND ST			
					22.930	MU899 ST MARKS PL			
					22.950	SPEED LIMIT 25 MPH			
					23.000		2	26I	
					23.090		2	24I	
					23.090	MU1110 WEST ST			
					23.160	SPUR FR WASHINGTON ST			
					23.170	MU1091 WASHINGTON ST			
					23.170	TRAFFIC SIGNAL			

ROUTE NUMBER: MD 303

INVENTORY DIRECTION: NORTH

ROUTE NAME: TAPPERS CORNER RD

STATE SYSTEM	FUNCTIONAL CLASS	MEDIAN TYPE	ACCESS CONTROL	NHS	MILEPOINT	MILEPOINT DESCRIPTION	MARKED LANES	SURFACE WIDTH/TYPE*	AADT
STATE SECONDARY	R RUR LOCAL	NONE (UNDIV)	NONE	NOT NHS	00.000		2	22I	181
					00.000	MD309 CORDOVA RD			
					00.000	STOP SIGN			
					00.040		2	20I	
					00.040	STRUC #2001200 BR OF TUCKAHOE CREEK			
					00.040	R/R #MDDE 529 962 E			
					00.080	SPEED LIMIT 50 MPH			

*A,B = UNIMPROVED; C = GRADED & DRAINED; D,E = SOIL, GRAVEL, STONE; F,G = LOW TYPE BITUMINOUS
H,I = HIGH TYPE BITUMINOUS; J = CONCRETE; K = BRICK; L = BLOCK

STATE HIGHWAY LOCATION REFERENCE

COUNTY: TALBOT
DISTRICT: 2
DATE: 12/31/08

ROUTE NUMBER: MD 303 CONTINUED
INVENTORY DIRECTION: NORTH
ROUTE NAME: TAPPERS CORNER RD

STATE SYSTEM	FUNCTIONAL CLASS	MEDIAN TYPE	ACCESS CONTROL	NHS	MILEPOINT	MILEPOINT DESCRIPTION	MARKED LANES	SURFACE WIDTH/TYPE*	AADT
STATE SECONDARY	R RUR LOCAL	NONE (UNDIV)	NONE	NOT NHS	00.186	DRAINAGE 6' CP	2	20I	181
					00.200 CO354	WALLYS WAY			
					00.290	STRUC #20029 BR OF TUCKAHOE CREEK			
					00.420 CO 5	DUKES BRIDGE RD			
					00.630 CO 13	VOSHELL RD			
					00.956	DRAINAGE 4' CMP			
					01.059	DRAINAGE 36" CMP			
					01.390		2	22I	901
					01.390 CO 19	LEWISTOWN RD			
					01.390	STOP SIGN			
					01.415	SPEED LIMIT 35 MPH			
					01.640 OP119	TUCKAHOE AVE			
					01.736	DRAINAGE STRUC #20052X0			
					01.770	STRUC #2003300 BR OF TUCKAHOE CREEK			
					01.890	MILL RIDGE RD			
					01.930	SPEED LIMIT 50 MPH			
					02.830 CO 1	BLADES RD E			
					03.120	NORWICH CREEK DR			
					03.370	SPEED LIMIT 30 MPH			
					03.540	STRUC #2001000 NORWICH CREEK			
					03.580 MD404AL	TALBOT AVE			
					03.580	BEG X-REF W/ MD 404AL			
					03.660				
					03.660 MD404AL	TALBOT AVE			
					03.660	END X-REF W/ MD 404AL			
					03.660	STOP SIGN			
					03.670	SPEED LIMIT 25 MPH			
					03.770		2	20I	
					03.780	QUEEN ANNES CO/L			

ROUTE NUMBER: MD 309
INVENTORY DIRECTION: NORTH
ROUTE NAME: BLACK DOG ALLEY

STATE SYSTEM	FUNCTIONAL CLASS	MEDIAN TYPE	ACCESS CONTROL	NHS	MILEPOINT	MILEPOINT DESCRIPTION	MARKED LANES	SURFACE WIDTH/TYPE*	AADT
--------------	------------------	-------------	----------------	-----	-----------	-----------------------	--------------	---------------------	------

*A,B = UNIMPROVED; C = GRADED & DRAINED; D,E = SOIL, GRAVEL, STONE; F,G = LOW TYPE BITUMINOUS
H,I = HIGH TYPE BITUMINOUS; J = CONCRETE; K = BRICK; L = BLOCK

STATE HIGHWAY LOCATION REFERENCE

COUNTY: TALBOT
DISTRICT: 2
DATE: 12/31/08

ROUTE NUMBER: MD 309 CONTINUED

INVENTORY DIRECTION: NORTH

ROUTE NAME: BLACK DOG ALLEY

STATE SYSTEM	FUNCTIONAL CLASS	MEDIAN TYPE	ACCESS CONTROL	NHS	MILEPOINT	MILEPOINT DESCRIPTION	MARKED LANES	SURFACE WIDTH/TYPE*	AADT
STATE SECONDARY	U URB MINOR ART	NONE (UNDIV)	NONE	NOT NHS	00.000		2	24I	4,291
					00.000	CO277 AIRPORT RD (BACK)			
					00.000	US 50 OCEAN GATEWAY			
					00.000	TRAFFIC SIGNAL			
					00.110	SPUR TO CORDOVA RD			
	R RUR MAJ COLL				00.130				
NAME: CORDOVA RD					00.130	CO332 CORDOVA RD			
					00.130	CO 28 BLACK DOG ALLEY			
					00.130	STOP SIGN			
					00.130	OUT CORP LMTS EASTON			
					00.290	SPEED LIMIT 40 MPH			
					00.390	OP 17 TALL OAKS RD			
					00.550	SPEED LIMIT 50 MPH			
					01.360	CO 4 OLD CORDOVA RD			
					01.360	CO272 KLONDIKE RD			
					02.730				4,051
					02.730	CO 26 RABBIT HILL RD			
					02.981	DRAINAGE 36" CMP			
					03.830	CO 17 THREE BRIDGE BRANCH RD			
					03.987	DRAINAGE 48" CP			
					04.420	SPEED LIMIT 40 MPH			
					04.577	CHAPEL DISTRICT ELEMENTARY SCHOOL			
					05.140	SPUR TO & FR OLD CORDOVA RD			
					05.170	CO 4 OLD CORDOVA RD			
					05.340	SPEED LIMIT 30 MPH			
					05.630	DRAINAGE 4' CP			
					05.670	CO271 KITTYS CORNER RD			
					05.670	CO 3 SKIPTON CORDOVA RD			
					05.740	CO180 WILLIS ST			
					06.050	CO 5 DUKES BRIDGE RD			
					06.081	SPEED LIMIT 40 MPH			
					06.082	DRAINAGE STRUC #20014X0			
			PARTIAL		06.090				
					06.160	CO220 ASCHEs ACRES RD			
					06.230	SPEED LIMIT 50 MPH			

*A,B = UNIMPROVED; C = GRADED & DRAINED; D,E = SOIL, GRAVEL, STONE; F,G = LOW TYPE BITUMINOUS
H,I = HIGH TYPE BITUMINOUS; J = CONCRETE; K = BRICK; L = BLOCK

STATE HIGHWAY LOCATION REFERENCE

COUNTY: TALBOT

DISTRICT: 2

DATE: 12/31/08

ROUTE NUMBER: MD 309 CONTINUED

INVENTORY DIRECTION: NORTH

ROUTE NAME: CORDOVA RD

STATE SYSTEM	FUNCTIONAL CLASS	MEDIAN TYPE	ACCESS CONTROL	NHS	MILEPOINT	MILEPOINT DESCRIPTION	MARKED LANES	SURFACE WIDTH/TYPE*	AADT
STATE SECONDARY	R RUR MAJ COLL	NONE (UNDIV)	PARTIAL	NOT NHS	06.400 CO 2	CONNOLLY RD	2	24I	4,051
					06.655	DRAINAGE STRUC #20013X0			
					06.690				3,961
					06.690 MD303	TAPPERS CORNER RD			
					07.321	DRAINAGE STRUC #20012X0			
					08.280 CO 1	BLADES RD E			
					09.180	BEGIN BRIDGE			
					09.190	STRUC #20024 NORWICH CREEK			
					09.200	END BRIDGE			
					09.220 MD404AL	MILLSBORO DENTON RD			
					09.220 CO431	OLD QUEEN ANNE RD			
					09.390	QUEEN ANNES CO/L			

ROUTE NUMBER: MD 322

INVENTORY DIRECTION: NORTH

ROUTE NAME: EASTON PKWY

STATE SYSTEM	FUNCTIONAL CLASS	MEDIAN TYPE	ACCESS CONTROL	NHS	MILEPOINT	MILEPOINT DESCRIPTION	MARKED LANES	SURFACE WIDTH/TYPE*	AADT
STATE SECONDARY	U URB OPA	UNPROTECTED	PARTIAL	NOT NHS	00.000		3	40I	15,932
					00.000 US 50	OCEAN GATEWAY			
					00.000	TRAFFIC SIGNAL			
					00.080		4	48I	
					00.080 MD322A	NO NAME			
					00.530 MD565A	S WASHINGTON ST			
					00.530 MU1045	TRISTAN DR			
					00.530	CROSSOVER			
		CURBED			00.585		3	42I	
					00.619		2	36I	
		PAINTED			00.670		2	24I	
		NONE (UNDIV)			00.695				
					00.760	SPEED LIMIT 50 MPH			
					01.040	STRUC #20027 PAPER MILL POND			
					01.381	DRAINAGE STRUC #20005X0			
					01.570	DRAINAGE STRUC #20049X0			
					01.590 MD333	PEACH BLOSSOM RD			

*A,B = UNIMPROVED; C = GRADED & DRAINED; D,E = SOIL, GRAVEL, STONE; F,G = LOW TYPE BITUMINOUS
H,I = HIGH TYPE BITUMINOUS; J = CONCRETE; K = BRICK; L = BLOCK

STATE HIGHWAY LOCATION REFERENCE

COUNTY: TALBOT
DISTRICT: 2
DATE: 12/31/08

ROUTE NUMBER: MD 322 CONTINUED
INVENTORY DIRECTION: NORTH
ROUTE NAME: EASTON PKWY

STATE SYSTEM	FUNCTIONAL CLASS	MEDIAN TYPE	ACCESS CONTROL	NHS	MILEPOINT	MILEPOINT DESCRIPTION	MARKED LANES	SURFACE WIDTH/TYPE*	AADT
STATE SECONDARY	U URB OPA	NONE (UNDIV)	PARTIAL	NOT NHS	01.590	TRAFFIC SIGNAL	2	24I	15,932
					01.644		2	32I	
					01.690		2	24I	
					02.100	DRAINAGE STRUC #20006X0			
		PAINTED			02.290				
		NONE (UNDIV)			02.360				
					02.395	DRAINAGE STRUC #20050X0			
					02.410				17,182
					02.410 CO439	PORT ST			
					02.410 MD334	PORT ST			
					02.410	TRAFFIC SIGNAL			
		PAINTED			02.453				
		NONE (UNDIV)			02.500				
					02.508	MULTIUSE RADIO TOWER			
					02.630 CO211	W GLENWOOD AVE			
					02.630 MU420	GLENWOOD AVE			
		PAINTED			02.780				
		NONE (UNDIV)			02.880		2	48I	
					02.890		2	36I	
					02.910		2	24I	
					02.960	SPUR TO MD 33			
					02.960	SPUR FR MD 33			
		PAINTED			02.980		4	48I	18,632
					02.980 MD 33	BAY ST			
					02.980	STRUC #20026 TANYARD BRANCH			
					02.980	TRAFFIC SIGNAL			
					03.000	SPUR TO MD 33			
					03.000	SPUR FR MD 33			
		NONE (UNDIV)			03.020		2	24I	
		PAINTED			03.050		4	48I	
		NONE (UNDIV)			03.165		3	36I	
					03.180	DRAINAGE STRUC #20022X0			
					03.260 MU650	MARLBORO RD			
					03.260	TRAFFIC SIGNAL			
					03.260	MARLBORO AVE			

*A,B = UNIMPROVED; C = GRADED & DRAINED; D,E = SOIL, GRAVEL, STONE; F,G = LOW TYPE BITUMINOUS
H,I = HIGH TYPE BITUMINOUS; J = CONCRETE; K = BRICK; L = BLOCK

STATE HIGHWAY ADMINISTRATION OF MARYLAND
HIGHWAY INFORMATION SERVICES DIVISION
DATA SUPPORT GROUP

STATE HIGHWAY LOCATION REFERENCE

COUNTY: TALBOT
DISTRICT: 2
DATE: 12/31/08

ROUTE NUMBER: MD 322 CONTINUED
INVENTORY DIRECTION: NORTH
ROUTE NAME: EASTON PKWY

STATE SYSTEM	FUNCTIONAL CLASS	MEDIAN TYPE	ACCESS CONTROL	NHS	MILEPOINT	MILEPOINT DESCRIPTION	MARKED LANES	SURFACE WIDTH/TYPER*	AADT
STATE SECONDARY	U URB OPA	PAINTED	PARTIAL	NOT NHS	03.315		3	36I	18,632
		NONE (UNDIV)			03.400		2	24I	
					03.440	SPEED LIMIT 50 MPH			
					03.590	EASTON MARKETPLACE			
		PAINTED			03.690				
		NONE (UNDIV)			03.742				
					03.810				14,922
					03.810	MU410 GLEBE RD			
					03.810	CO 37 GLEBE RD			
					03.810	TRAFFIC SIGNAL			
					03.835	SPUR FR GLEBE RD			
					03.845		2	34I	
		PAINTED			03.855		2	24I	
		NONE (UNDIV)			03.910				
		PAINTED			04.478		2	26I	
					04.560	DRAINAGE 5' CP			
		NONE (UNDIV)			04.570		2	24I	
					04.590	SPUR TO WASHINGTON ST			
					04.640	MD322B AIRPARK DR			
					04.640	TRAFFIC SIGNAL			
					04.640	MU1091 WASHINGTON ST			
		PAINTED			04.720				
					04.720	SPUR FR WASHINGTON ST			
		NONE (UNDIV)			04.830				
		PAINTED			04.940				
		CURBED			04.960				
					04.970	SPUR TO US 50			
					04.980	SPUR FR US 50			
		UNPROTECTED			05.030		2	30I	
					05.030	US 50 OCEAN GATEWAY			
					05.030	TRAFFIC SIGNAL			
					05.120	US 50 OCEAN GATEWAY			

*A,B = UNIMPROVED; C = GRADED & DRAINED; D,E = SOIL, GRAVEL, STONE; F,G = LOW TYPE BITUMINOUS
H,I = HIGH TYPE BITUMINOUS; J = CONCRETE; K = BRICK; L = BLOCK

STATE HIGHWAY ADMINISTRATION OF MARYLAND
HIGHWAY INFORMATION SERVICES DIVISION
DATA SUPPORT GROUP

STATE HIGHWAY LOCATION REFERENCE

COUNTY: TALBOT
DISTRICT: 2
DATE: 12/31/08

ROUTE NUMBER: MD 322A
INVENTORY DIRECTION: NORTH
ROUTE NAME: NO NAME

STATE SYSTEM	FUNCTIONAL CLASS	MEDIAN TYPE	ACCESS CONTROL	NHS	MILEPOINT	MILEPOINT DESCRIPTION	MARKED LANES	SURFACE WIDTH/TYPE*	AADT
STATE SECONDARY	U URB LOCAL	NONE (UNDIV)	PARTIAL	NOT NHS	00.000		1	16I	0
					00.000 US 50	OCEAN GATEWAY			
					00.070 MD322	EASTON PKWY			

ROUTE NUMBER: MD 322B
INVENTORY DIRECTION: WEST
ROUTE NAME: AIRPARK DR

STATE SYSTEM	FUNCTIONAL CLASS	MEDIAN TYPE	ACCESS CONTROL	NHS	MILEPOINT	MILEPOINT DESCRIPTION	MARKED LANES	SURFACE WIDTH/TYPE*	AADT
STATE SECONDARY	U URB LOCAL	NONE (UNDIV)	NONE	NOT NHS	00.000		2	24I	4,126
					00.000 MD322	EASTON PKWY			
					00.000	TRAFFIC SIGNAL			
					00.000 MU1091	WASHINGTON ST (BACK)			
					00.030 MD662C	CENTREVILLE RD			
					00.030 MU 25	AIRPARK DR (AHEAD)			

ROUTE NUMBER: MD 328
INVENTORY DIRECTION: EAST
ROUTE NAME: MATTHEWSTOWN RD

STATE SYSTEM	FUNCTIONAL CLASS	MEDIAN TYPE	ACCESS CONTROL	NHS	MILEPOINT	MILEPOINT DESCRIPTION	MARKED LANES	SURFACE WIDTH/TYPE*	AADT
STATE SECONDARY	U URB OPA	NONE (UNDIV)	NONE	NOT NHS	00.000		2	28I	10,692
					00.000 MU430	GOLDSBOROUGH ST (BACK)			
					00.000 US 50	OCEAN GATEWAY			
					00.000	TRAFFIC SIGNAL			
					00.010		2	24I	
					00.010	SPUR TO US 50			
					00.010	SPUR FR US 50			
					00.100	SPEED LIMIT 30 MPH			
					00.180 CO297	ELLIOTT RD			
					00.180	TRAFFIC SIGNAL			
		PAINTED			00.240				
		NONE (UNDIV)			00.290				
					00.330	SPEED LIMIT 40 MPH			
					00.410	BEGIN BIKE RTE			

*A,B = UNIMPROVED; C = GRADED & DRAINED; D,E = SOIL, GRAVEL, STONE; F,G = LOW TYPE BITUMINOUS
H,I = HIGH TYPE BITUMINOUS; J = CONCRETE; K = BRICK; L = BLOCK

STATE HIGHWAY ADMINISTRATION OF MARYLAND
HIGHWAY INFORMATION SERVICES DIVISION
DATA SUPPORT GROUP

STATE HIGHWAY LOCATION REFERENCE

COUNTY: TALBOT
DISTRICT: 2
DATE: 12/31/08

ROUTE NUMBER: MD 328 CONTINUED

INVENTORY DIRECTION: EAST

ROUTE NAME: MATTHEWSTOWN RD

STATE SYSTEM	FUNCTIONAL CLASS	MEDIAN TYPE	ACCESS CONTROL	NHS	MILEPOINT	MILEPOINT DESCRIPTION	MARKED LANES	SURFACE WIDTH/TYPE*	AADT
STATE SECONDARY	R URB OPA	NONE (UNDIV)	NONE	NOT NHS	00.450	OUT CORP LMTS EASTON	2	24I	10,692
	U				00.490 CO370	GANNON CIR			
					00.630	IN CORP LMTS EASTON			
					00.700 MU295	DYOTT CT			
					00.700 OP228	FISHER RANGE RD			
					00.800	SPEED LIMIT 40 MPH			
					00.996	DRAINAGE STRUC #20024X0			
					01.076 OP247	MILE POST DR			
		PAINTED			01.100				
		NONE (UNDIV)			01.203				
					01.203	MCCALL ST			
		PAINTED			01.255				
		NONE (UNDIV)			01.350				
	R				01.460		2	22I	
					01.460	BEANS RD			
					01.460	OUT CORP LMTS EASTON			
					01.560 CO263	SWANN HAVEN RD			
	RUR MINOR ART				01.640				
					01.640 CO 28	BLACK DOG ALLEY			
					01.757	SPEED LIMIT 50 MPH			
					01.766	DRAINAGE STRUC #20025X0			
					02.054	DRAINAGE 30" CMP			
					02.100	WILLOW RD			
					02.180	WHITE LA			
					02.320	STRUC #20013 WOOTENAUX CREEK			
					02.370		2	24I	
					02.370	CELL TOWER			
					02.706	GLENDALE			
					02.940 CO 25	GANNON RD			
					02.940 CO276	MULLET BRANCH RD			
					03.980	DRAINAGE STRUC #20015X0			
					04.190 CO 17	THREE BRIDGE BRANCH RD			
					04.840 CO 53	COUNCELL RD			
					05.233	DRAINAGE STRUC #20016X0			
					05.450	STRUC #20014 BEAVER DAM BRANCH			

*A,B = UNIMPROVED; C = GRADED & DRAINED; D,E = SOIL, GRAVEL, STONE; F,G = LOW TYPE BITUMINOUS
H,I = HIGH TYPE BITUMINOUS; J = CONCRETE; K = BRICK; L = BLOCK

STATE HIGHWAY LOCATION REFERENCE

COUNTY: TALBOT
DISTRICT: 2
DATE: 12/31/08

ROUTE NUMBER: MD 328 CONTINUED

INVENTORY DIRECTION: EAST

ROUTE NAME: MATTHEWSTOWN RD

STATE SYSTEM	FUNCTIONAL CLASS	MEDIAN TYPE	ACCESS CONTROL	NHS	MILEPOINT	MILEPOINT DESCRIPTION	MARKED LANES	SURFACE WIDTH/TYPE*	AADT
STATE SECONDARY	R RUR MINOR ART	NONE (UNDIV)	NONE	NOT NHS	06.340 CO271	KITTYS CORNER RD	2	24I	10,692
					06.340 CO405	MATTHEWS RD			
					06.474	DRAINAGE STRUC #20026X0			
					06.510				5,412
					06.510 CO 19	LEWISTOWN RD			
					06.510 CO274	KINGSTON LANDING RD			
					06.551	SPEED LIMIT 50 MPH			
					07.140 CO 32	TURKEY CREEK RD			
					07.320 CO 24	COLBY RD			
					07.723	DRAINAGE STRUC #20042X0			
					07.990 CO 31	FOX RD			
					08.217	DRAINAGE 5' CMP			
					08.560 OP121	HIGHFIELD RD			
					08.700 CO145	TUCKAHOE LANDING RD			
					08.760 CO314	TUCKAHOE RIVER RD			
					08.780	BEGIN BRIDGE			
					08.780	SIGN: BRIDGE DEDICATED TO F. DOUGLASS			
					08.890	STRUC #5012 TUCKAHOE CREEK			
					08.890	CAROLINE CO/L			

ROUTE NUMBER: MD 329

INVENTORY DIRECTION: EAST

ROUTE NAME: ROYAL OAK RD

STATE SYSTEM	FUNCTIONAL CLASS	MEDIAN TYPE	ACCESS CONTROL	NHS	MILEPOINT	MILEPOINT DESCRIPTION	MARKED LANES	SURFACE WIDTH/TYPE*	AADT
STATE SECONDARY	R RUR MINOR COLL	NONE (UNDIV)	NONE	NOT NHS	00.000		2	22I	1,481
					00.000 MD 33	ST MICHAELS RD			
					00.000	STOP SIGN			
					00.050		2	20I	
					00.050	SPEED LIMIT 40 MPH			
					00.330	BUSHEY HEATH RD			
					00.420 CO178	STATION RD			
					00.700 CO 65	MOORES RD			
					00.700	ACORN RD			

*A,B = UNIMPROVED; C = GRADED & DRAINED; D,E = SOIL, GRAVEL, STONE; F,G = LOW TYPE BITUMINOUS
H,I = HIGH TYPE BITUMINOUS; J = CONCRETE; K = BRICK; L = BLOCK

STATE HIGHWAY LOCATION REFERENCE

COUNTY: TALBOT
DISTRICT: 2
DATE: 12/31/08

ROUTE NUMBER: MD 329 CONTINUED

INVENTORY DIRECTION: EAST

ROUTE NAME: ROYAL OAK RD

STATE SYSTEM	FUNCTIONAL CLASS	MEDIAN TYPE	ACCESS CONTROL	NHS	MILEPOINT	MILEPOINT DESCRIPTION	MARKED LANES	SURFACE WIDTH/TYPE*	AADT
STATE SECONDARY	R RUR MINOR COLL	NONE (UNDIV)	NONE	NOT NHS	00.750	SPEED LIMIT 30 MPH	2	20I	1,481
					00.860 CO 64	THORNETON RD			
					00.920	ROYAL OAK POST OFFICE 21662			
					01.000	ACORN ALLEY			
					01.010				1,831
					01.010 CO 59	BELLEVUE RD			
					01.500 CO 56	SCHOOLHOUSE LA			
					01.590	SPEED LIMIT 40 MPH			
					01.600 OP132	SYCAMORE LA			
					01.900				2,301
					01.900 CO 54	HOPKINS NECK RD			
					02.090	LOVES FOLLY FARM RD			
					02.210	LOVES FOLLY RD			
					02.640 CO 29	RIGBYLOT RD			
					03.250		2	24I	
					03.290 MD 33	ST MICHAELS RD			
					03.290 CO255	ARCADIA SHORES RD (AHEAD)			
					03.290	STOP SIGN			

ROUTE NUMBER: MD 331

INVENTORY DIRECTION: NORTH

ROUTE NAME: DOVER RD

STATE SYSTEM	FUNCTIONAL CLASS	MEDIAN TYPE	ACCESS CONTROL	NHS	MILEPOINT	MILEPOINT DESCRIPTION	MARKED LANES	SURFACE WIDTH/TYPE*	AADT
STATE SECONDARY	R RUR MINOR ART	NONE (UNDIV)	NONE	NOT NHS	00.000		2	24J	12,392
					00.000	CAROLINE CO/L			
					00.000	STRUC #20023 CHOPTANK RIVER			
					00.080		2	24I	
					00.080	END BRIDGE			
					00.100	TRAFFIC SIGNAL FOR BRIDGE			
					00.134	SIGN: WELCOME TO TALBOT COUNTY			
					00.420	SPEED LIMIT 50 MPH			
					01.285	FAITH BIBLE MISSIONARY ANABAPTIST CHURCH			
					01.573	DRAINAGE STRUC #20037X0			

*A,B = UNIMPROVED; C = GRADED & DRAINED; D,E = SOIL, GRAVEL, STONE; F,G = LOW TYPE BITUMINOUS
H,I = HIGH TYPE BITUMINOUS; J = CONCRETE; K = BRICK; L = BLOCK

STATE HIGHWAY LOCATION REFERENCE

COUNTY: TALBOT
DISTRICT: 2
DATE: 12/31/08

ROUTE NUMBER: MD 331 CONTINUED

INVENTORY DIRECTION: NORTH

ROUTE NAME: DOVER RD

STATE SYSTEM	FUNCTIONAL CLASS	MEDIAN TYPE	ACCESS CONTROL	NHS	MILEPOINT	MILEPOINT DESCRIPTION	MARKED LANES	SURFACE WIDTH/TYPE*	AADT
STATE SECONDARY	R RUR MINOR ART	NONE (UNDIV)	NONE	NOT NHS	01.810 CO 28	BLACK DOG ALLEY	2	24I	12,392
					02.110 CO 96	DOVER NECK RD			
					02.430	DRAINAGE STRUC #20038X0			
					03.136	SIGN: EASTON TOWN LIMITS			
					03.164	SIGN: WELCOME TO EASTON			
	U URB OPA				03.200				
					03.200	IN CORP LMTS EASTON			
					03.210	JUNE WAY			
					03.314	SPEED LIMIT 40 MPH			
					03.390		2	28I	
					03.430		2	24I	
		CENTER TLA (UNDIV)			03.480				
					03.480 CO 97	CHILCUTT RD			
					03.510	SPEED LIMIT 30 MPH			
		NONE (UNDIV)			03.530				
					03.570 CO244	INDUSTRIAL PARK RD			
					03.570 MU990	TEAL DR			
					03.570	TRAFFIC SIGNAL			
		CENTER TLA (UNDIV)			03.630				
					03.776	PROPOSED RD			
					03.810		2	28I	
					03.810 CO297	ELLIOTT RD			
		NONE (UNDIV)			03.860		2	24I	
					03.950	SPUR FR MD 331			
					03.950	SPUR FR US 50			
					03.960 US 50	OCEAN GATEWAY			
					03.960 MU277	DOVER RD (AHEAD)			
					03.960	TRAFFIC SIGNAL			

ROUTE NUMBER: MD 333

INVENTORY DIRECTION: NORTH

ROUTE NAME: N MORRIS ST

STATE SYSTEM	FUNCTIONAL CLASS	MEDIAN TYPE	ACCESS CONTROL	NHS	MILEPOINT	MILEPOINT DESCRIPTION	MARKED LANES	SURFACE WIDTH/TYPE*	AADT
STATE SECONDARY	U RUR MAJ COLL	NONE (UNDIV)	NONE	NOT NHS	00.000		2	20I	3,121

*A,B = UNIMPROVED; C = GRADED & DRAINED; D,E = SOIL, GRAVEL, STONE; F,G = LOW TYPE BITUMINOUS
H,I = HIGH TYPE BITUMINOUS; J = CONCRETE; K = BRICK; L = BLOCK

STATE HIGHWAY LOCATION REFERENCE

COUNTY: TALBOT
DISTRICT: 2
DATE: 12/31/08

ROUTE NUMBER: MD 333 CONTINUED

INVENTORY DIRECTION: NORTH

ROUTE NAME: N MORRIS ST

STATE SYSTEM	FUNCTIONAL CLASS	MEDIAN TYPE	ACCESS CONTROL	NHS	MILEPOINT	MILEPOINT DESCRIPTION	MARKED LANES	SURFACE WIDTH/TYPE*	AADT
STATE SECONDARY	U RUR MAJ COLL	NONE (UNDIV)	NONE	NOT NHS	00.000	STRUC #20025 TRED AVON RIVER (FERRY)	2	20I	3,121
					00.000	STOP SIGN			
					00.020		2	22I	
					00.050	MU270 W STRAND			
					00.050	MU271 E STRAND			
					00.060	SPEED LIMIT 25 MPH			
					00.160	MU280 TILGHMAN ST			
					00.260	MU340 WILSON ST			
					00.290		2	24I	
					00.293	OXFORD UNITED METHODIST CHURCH			
					00.320	MU120 MARKET ST			
					00.360	MU100 HIGH ST			
					00.498	ST. PAULS WESLEYAN CHURCH			
					00.500	MU250 SOUTH ST			
					00.500	MU 20 BENONI ST			
					00.560	MU 60 DIVISION ST W			
					00.620	MU 40 CAROLINE ST			
					00.630	MU180 S MORRIS ST			
					00.660	SPUR TO & FR S MORRIS ST			
					00.670	TOWN OF OXFORD CAUSEWAY PARK			
					00.720	SIGN: BEGIN BIKE ROUTE			
					00.770	MU 90 FIRST ST			
					00.790	MU210 SECOND ST			
					00.820	MU105 JACKS POINT RD			
					00.831	OXFORD COMMUNITY CENTER			
					00.875	OXFORD FIRE COMPANY, INC #20			
					00.900				
					00.900	MU 30 BONFIELD AVE			
					01.030	SPEED LIMIT 40 MPH			
					01.060	OP 71 BONFIELD MANOR RD			
					01.060	OUT CORP LMTS OXFORD			
					01.090	CO224 HELS HALF ACRE RD			
					01.220	SPEED LIMIT 50 MPH			
					01.310	CO190 BOONE CREEK RD			

NAME: S MORRIS ST

NAME: OXFORD RD

RUR MINOR ART

R

*A,B = UNIMPROVED; C = GRADED & DRAINED; D,E = SOIL, GRAVEL, STONE; F,G = LOW TYPE BITUMINOUS
H,I = HIGH TYPE BITUMINOUS; J = CONCRETE; K = BRICK; L = BLOCK

STATE HIGHWAY LOCATION REFERENCE

COUNTY: TALBOT
DISTRICT: 2
DATE: 12/31/08

ROUTE NUMBER: MD 333 CONTINUED
INVENTORY DIRECTION: NORTH
ROUTE NAME: OXFORD RD

STATE SYSTEM	FUNCTIONAL CLASS	MEDIAN TYPE	ACCESS CONTROL	NHS	MILEPOINT	MILEPOINT DESCRIPTION	MARKED LANES	SURFACE WIDTH/TYPE*	AADT
STATE SECONDARY	R RUR MINOR ART	NONE (UNDIV)	NONE	NOT NHS	01.310 OP 70	CEMETERY RD	2	24I	3,121
					01.570	MORGANS POINT DR			
					01.650	RADIO/CELL TOWER			
					02.030	LONG POINT FARM DR			
					02.170	SCREAMERSVILLE RD (PVT)			
					02.330 CO104	EVERGREEN RD			
					02.360	DRAINAGE STRUC #20018X0			
					02.880 CO189	WORLD FARM RD			
					03.050	REED RD			
					03.130	JUDITHS GARDEN RD			
					03.260	ANDERTON RD			
					03.620	WINTERSELL RD			
					03.759	ANDERTON LN			
					03.768	DRAINAGE 36" CBC			
					03.870 CO260	SAILORS RETREAT RD			
					04.170	SPUR TO & FR ALMSHOUSE RD			
					04.240				7,671
					04.240 CO103	OTWELL RD			
					04.240 CO282	ALMSHOUSE RD			
					04.364	SPEED LIMIT 50 MPH			
					05.050 OP 69	ARMENTROUT RD			
					05.300 CO105	SPRING RD			
					05.760	TRIPPE CREEK DR			
					05.940		2	24J	
					05.940	BEGIN BRIDGE			
					05.970	STRUC #20017 TRIPPE CREEK			
					06.020		2	24I	
					06.020	END BRIDGE			
					06.030	FORDS LN			
					06.685	DRAINAGE 36" CP			
					06.750 CO254	COUNTRY CLUB DR			
					06.950 CO102	BAILEYS NECK RD			
					06.950 CO285	LLANDAFF RD			
					07.190 CO 94	OLD COUNTRY CLUB RD			
					07.250 CO223	EDGEMERE RD			

*A,B = UNIMPROVED; C = GRADED & DRAINED; D,E = SOIL,GRAVEL,STONE; F,G = LOW TYPE BITUMINOUS
H,I = HIGH TYPE BITUMINOUS; J = CONCRETE; K= BRICK; L = BLOCK

STATE HIGHWAY ADMINISTRATION OF MARYLAND
HIGHWAY INFORMATION SERVICES DIVISION
DATA SUPPORT GROUP

STATE HIGHWAY LOCATION REFERENCE

COUNTY: TALBOT
DISTRICT: 2
DATE: 12/31/08

ROUTE NUMBER: MD 333 CONTINUED
INVENTORY DIRECTION: NORTH
ROUTE NAME: OXFORD RD

STATE SYSTEM	FUNCTIONAL CLASS	MEDIAN TYPE	ACCESS CONTROL	NHS	MILEPOINT	MILEPOINT DESCRIPTION	MARKED LANES	SURFACE WIDTH/TYPE*	AADT
STATE SECONDARY	R RUR MINOR ART	NONE (UNDIV)	NONE	NOT NHS	07.310 CO267	HOLDEN RD	2	24I	7,671
					07.320	SMALL STRUC #20053R0			
					07.410		2	24J	
					07.410	BEGIN BRIDGE			
					07.460	STRUC #20016 PEACH BLOSSOM CREEK			
					07.510		2	24I	
					07.510	END BRIDGE			
	U URB OPA				07.580				
					07.580	IN CORP LMES EASTON			
					07.610	PEACH BLOSSOM LA			
					07.740	MALLARD DR (PVT)			
					07.884	SIGN: WELCOME TO EASTON			
		PAINTED			07.926				
		NONE (UNDIV)			07.972				
					08.000 CO195	OAKLANDS RD			
					08.000	COOKES HOPE RD			
		PAINTED			08.035				
					08.054	SPEED LIMIT 50 MPH			
		NONE (UNDIV)			08.082				
					08.260	KINGS WOODS DR			
					08.590	SPUR TO & FR CEDAR POINT RD			
					08.640 CO 20	CEDAR POINT RD			
					08.680 CO 93	WAVERLY RD			
					08.840 OP232	TOUR DR			
					09.088	SPEED LIMIT 40 MPH			
					09.180 OP210	CLUBHOUSE DR			
					09.270 MU880	POLLYS HILL LA			
					09.290	STRUC #20015 PAPER MILL POND			
					09.310	SPEED LIMIT 30 MPH			
	URB MINOR ART				09.410				
NAME: PEACH BLOSSOM RD					09.410 MD322	EASTON PKWY			
					09.410	TRAFFIC SIGNAL			
					09.490 MU628	LONDONDERRY DR			
					09.507	SPEED LIMIT 25 MPH			

*A,B = UNIMPROVED; C = GRADED & DRAINED; D,E = SOIL, GRAVEL, STONE; F,G = LOW TYPE BITUMINOUS
H,I = HIGH TYPE BITUMINOUS; J = CONCRETE; K = BRICK; L = BLOCK

STATE HIGHWAY LOCATION REFERENCE

COUNTY: TALBOT
DISTRICT: 2
DATE: 12/31/08

ROUTE NUMBER: MD 333 CONTINUED

INVENTORY DIRECTION: NORTH

ROUTE NAME: PEACH BLOSSOM RD

STATE SYSTEM	FUNCTIONAL CLASS	MEDIAN TYPE	ACCESS CONTROL	NHS	MILEPOINT	MILEPOINT DESCRIPTION	MARKED LANES	SURFACE WIDTH/TYPE*	AADT
STATE SECONDARY	U URB MINOR ART	NONE (UNDIV)	NONE	NOT NHS	09.600		2	22I	7,671
					09.600 MU475	HAYWARD AVE			
					09.615		2	32I	
					09.640		2	42I	
					09.650 MU690	MEETING HOUSE LA			
					09.690 MU1040	TRIPPE AVE			
					09.730		2	30I	
					09.730 MU821	PENNSFIELD LA S			
					09.770	SPUR TO MD 565A			
					09.790 MU1090	S WASHINGTON ST			
					09.790 MU470	HARRISON ST			
					09.790 MU540	IDLEWILD AVE (AHEAD)			
					09.790	TRAFFIC SIGNAL			

ROUTE NUMBER: MD 334

INVENTORY DIRECTION: EAST

ROUTE NAME: PORT ST

STATE SYSTEM	FUNCTIONAL CLASS	MEDIAN TYPE	ACCESS CONTROL	NHS	MILEPOINT	MILEPOINT DESCRIPTION	MARKED LANES	SURFACE WIDTH/TYPE*	AADT
STATE SECONDARY	U URB COLL	NONE (UNDIV)	NONE	NOT NHS	00.420		2	20I	2,862
					00.420 CO439	PORT ST (BACK)			
					00.420 MD322	EASTON PKWY			
					00.420	TRAFFIC SIGNAL			
					00.450	SPEED LIMIT 30 MPH			
					00.480		2	40I	
					00.510 MU675	MEADOW DR			
					00.530		2	20I	
					00.620 MU545	JOWITE ST			
					00.650 MU1015	TILE LA			
					00.680		2	36I	
					00.684	SPEED LIMIT 25 MPH			
					00.690 MU235	CLAY ST			
					00.750		2	24I	
MUNICIPAL					00.770				
					00.770	END STATE MAINTENANCE			

*A,B = UNIMPROVED; C = GRADED & DRAINED; D,E = SOIL, GRAVEL, STONE; F,G = LOW TYPE BITUMINOUS
H,I = HIGH TYPE BITUMINOUS; J = CONCRETE; K = BRICK; L = BLOCK

STATE HIGHWAY LOCATION REFERENCE

COUNTY: TALBOT
DISTRICT: 2
DATE: 12/31/08

ROUTE NUMBER: MD 334 CONTINUED

INVENTORY DIRECTION: EAST

ROUTE NAME: PORT ST

STATE SYSTEM	FUNCTIONAL CLASS	MEDIAN TYPE	ACCESS CONTROL	NHS	MILEPOINT	MILEPOINT DESCRIPTION	MARKED LANES	SURFACE WIDTH/TYPE*	AADT
MUNICIPAL	U URB COLL	NONE (UNDIV)	NONE	NOT NHS	00.770	BEGIN MUNICIPAL MAINTENANCE	2	24I	2,862
					00.860 MU9090	PLEASANT ALLEY			
					00.960				
					00.960 MU1110	WEST ST			
					01.010				
					01.030 MU1090	S WASHINGTON ST			
					01.030	STOP SIGN			

ROUTE NUMBER: MD 370

INVENTORY DIRECTION: NORTH

ROUTE NAME: UNIONVILLE RD

STATE SYSTEM	FUNCTIONAL CLASS	MEDIAN TYPE	ACCESS CONTROL	NHS	MILEPOINT	MILEPOINT DESCRIPTION	MARKED LANES	SURFACE WIDTH/TYPE*	AADT
STATE SECONDARY	R RUR MAJ COLL	NONE (UNDIV)	NONE	NOT NHS	00.000		2	30I	2,722
					00.000 CO459	OLD BLOOMFIELD RD (BACK)			
					00.000 MD 33	ST MICHAELS RD			
					00.000	TRAFFIC SIGNAL			
					00.020		2	20I	
					00.020	SPUR TO MD 33			
					00.020	SPUR FR MD 33			
					00.020	PARK & RIDE			
					00.080	SPEED LIMIT 40 MPH			
					00.100 CO 37	GLEBE RD			
					00.430	KEMP RD			
					00.550 CO204	REST CIR			
					00.630 OP176	WRIGHTS REST LN			
					00.690 CO207	TEAL POINT RD			
					00.720		2	22I	
					00.720 CO204	REST CIR			
					00.827		2	22J	
					00.827	BEGIN BRIDGE			
					00.980	STRUC #20018 MILES RIVER			
					01.070		2	22I	
					01.070	END BRIDGE			
					01.188	SPEED LIMIT 40 MPH			

*A,B = UNIMPROVED; C = GRADED & DRAINED; D,E = SOIL, GRAVEL, STONE; F,G = LOW TYPE BITUMINOUS
H,I = HIGH TYPE BITUMINOUS; J = CONCRETE; K = BRICK; L = BLOCK

STATE HIGHWAY LOCATION REFERENCE

COUNTY: TALBOT
DISTRICT: 2
DATE: 12/31/08

ROUTE NUMBER: MD 370 CONTINUED

INVENTORY DIRECTION: NORTH

ROUTE NAME: UNIONVILLE RD

STATE SYSTEM	FUNCTIONAL CLASS	MEDIAN TYPE	ACCESS CONTROL	NHS	MILEPOINT	MILEPOINT DESCRIPTION	MARKED LANES	SURFACE WIDTH/TYPE*	AADT
STATE SECONDARY	R RUR MAJ COLL	NONE (UNDIV)	NONE	NOT NHS	01.260	FERRY BRIDGE RD	2	22I	2,722
					01.570 CO 51	MILES RIVER RD			
					01.580 CO 45	UNIONVILLE RD (AHEAD)			

ROUTE NUMBER: MD 404

INVENTORY DIRECTION: EAST

ROUTE NAME: QUEEN ANNES HWY

STATE SYSTEM	FUNCTIONAL CLASS	MEDIAN TYPE	ACCESS CONTROL	NHS	MILEPOINT	MILEPOINT DESCRIPTION	MARKED LANES	SURFACE WIDTH/TYPE*	AADT
STATE SECONDARY	R RUR MINOR COLL	NONE (UNDIV)	NONE	NOT NHS	00.000		2	22I	570
					00.000 MD662	OLD WYE MILLS RD			
					00.000	STOP SIGN			
					00.090	SPEED LIMIT 30 MPH			
					00.120	WYE MILLS U.M. CHURCH			
					00.215	SIGN: WYE MILLS			
					00.230	SPEED LIMIT 45 MPH			
					00.310	ALL WAYS INN LA			
					00.440	DRAINAGE STRUC #20043X0			
					00.874	DRAINAGE 36" CMP			
					00.990		2	30I	
					00.990	SPUR TO US 50			
					00.990	SPUR FR US 50			
STATE PRIMARY	RUR OPA			NHS	01.010		2	24I	14,020
					01.010 US 50	OCEAN GATEWAY			
					01.010	TRAFFIC SIGNAL			
					01.030				
					01.030	SPUR FR US 50			
					01.030	SPUR TO US 50			
					01.040	PARK & RIDE			
					01.110	DRAINAGE STRUC #20044X0			
					01.140	SPEED LIMIT 55 MPH			
					01.240		2	36I	
					01.290		2	24I	
					01.450 CO 6	NEWTOWN RD			
					01.450 CO130	OWENS RD (QA CO)			

*A,B = UNIMPROVED; C = GRADED & DRAINED; D,E = SOIL, GRAVEL, STONE; F,G = LOW TYPE BITUMINOUS
H,I = HIGH TYPE BITUMINOUS; J = CONCRETE; K = BRICK; L = BLOCK

STATE HIGHWAY LOCATION REFERENCE

COUNTY: TALBOT
DISTRICT: 2
DATE: 12/31/08

ROUTE NUMBER: MD 404 CONTINUED

INVENTORY DIRECTION: EAST

ROUTE NAME: QUEEN ANNES HWY

STATE SYSTEM	FUNCTIONAL CLASS	MEDIAN TYPE	ACCESS CONTROL	NHS	MILEPOINT	MILEPOINT DESCRIPTION	MARKED LANES	SURFACE WIDTH/TYPE*	AADT
STATE PRIMARY	R RUR OPA	NONE (UNDIV)	NONE	NHS	01.508	MILE MARKER 1.5	2	24I	14,020
					02.004	MILE MARKER 2.0			
					02.502	MILE MARKER 2.5			
					02.591	DRAINAGE STRUC #20010X0			
					02.850	CO 10 DULIN RD			
					03.003	MILE MARKER 3.0			
					03.250	CO305 WILLOUGHBY CANNERY RD (QA CO)			
					03.501	MILE MARKER 3.5			
					03.770	CO136 FOX MEADOW RD (QA CO)			
					03.770	CO 8 CHURCH LA			
					03.982	MILE MARKER 4.0			
					04.481	MILE MARKER 4.5			
					04.622		2	34I	
					04.650		2	24I	
					04.680				13,360
					04.680	CO 2 CONNOLLY RD			
					04.966	MILE MARKER 5.0			
					05.475	MILE MARKER 5.5			
					05.660	STRUC #17043 NORWICH CREEK			
					05.690	SPUR TO OLD QUEEN ANNE RD			
					05.740	CO431 OLD QUEEN ANNE RD			
					05.770	QUEEN ANNES CO/L			

ROUTE NUMBER: MD 404AL

INVENTORY DIRECTION: EAST

ROUTE NAME: MILLSBORO DENTON RD

STATE SYSTEM	FUNCTIONAL CLASS	MEDIAN TYPE	ACCESS CONTROL	NHS	MILEPOINT	MILEPOINT DESCRIPTION	MARKED LANES	SURFACE WIDTH/TYPE*	AADT
STATE SECONDARY	R RUR MINOR COLL	NONE (UNDIV)	NONE	NOT NHS	00.000		2	22I	222
					00.000	CO431 OLD QUEEN ANNE RD (BACK)			
					00.000	MD309 CORDOVA RD			
					00.000	STOP SIGN			
					00.280	STRUC #20011 NORWICH CREEK			
					00.290	R/R #MDDE 502 443 Y			
					00.480		2	20I	1,520

*A,B = UNIMPROVED; C = GRADED & DRAINED; D,E = SOIL, GRAVEL, STONE; F,G = LOW TYPE BITUMINOUS
H,I = HIGH TYPE BITUMINOUS; J = CONCRETE; K = BRICK; L = BLOCK

STATE HIGHWAY LOCATION REFERENCE

COUNTY: TALBOT
DISTRICT: 2
DATE: 12/31/08

ROUTE NUMBER: MD 404AL CONTINUED

INVENTORY DIRECTION: EAST

ROUTE NAME: TALBOT AVE

STATE SYSTEM	FUNCTIONAL CLASS	MEDIAN TYPE	ACCESS CONTROL	NHS	MILEPOINT	MILEPOINT DESCRIPTION	MARKED LANES	SURFACE WIDTH/TYPE*	AADT
STATE SECONDARY	R RUR MINOR COLL	NONE (UNDIV)	NONE	NOT NHS	00.480 MD303	LEWISTOWN RD	2	20I	1,520
	U				00.480	STOP SIGN			
					00.530	IN CORP LMTS QUEEN ANNE			
					00.560		2	22I	
					00.560 MD303	MAIN ST			
					00.600 CO177	CHAIRES ST			
					00.630	SPEED LIMIT 25 MPH			
					00.640 MD518	FIRST ST			
					00.667	SEWELL ST			
					00.680		2	20I	
					00.730 CO192	CANNERY RD			
					00.777	SPEED LIMIT 25 MPH			
					00.927	SIGN: WELCOME TO CAROLINE CO.			
					00.927	SIGN: HILLSBORO			
					00.935	BEGIN BRIDGE			
	R				00.940	OUT CORP LMTS QUEEN ANNE			
					00.950	STRUC #5017 TUCKAHOE CREEK			
					00.950	CAROLINE CO/L			

ROUTE NUMBER: MD 518

INVENTORY DIRECTION: NORTH

ROUTE NAME: FIRST ST

STATE SYSTEM	FUNCTIONAL CLASS	MEDIAN TYPE	ACCESS CONTROL	NHS	MILEPOINT	MILEPOINT DESCRIPTION	MARKED LANES	SURFACE WIDTH/TYPE*	AADT
STATE SECONDARY	U RUR LOCAL	NONE (UNDIV)	NONE	NOT NHS	00.000		2	30I	199
					00.000 MD404AL	TALBOT AVE			
					00.000	STOP SIGN			
					00.007	SPEED LIMIT 30 MPH			
					00.060 CO166	CHAIRES ALLEY			
					00.060	QUEEN ANNES CO/L			
					00.060 CO122	FIRST ST (QA) (AHEAD)			

*A,B = UNIMPROVED; C = GRADED & DRAINED; D,E = SOIL, GRAVEL, STONE; F,G = LOW TYPE BITUMINOUS
H,I = HIGH TYPE BITUMINOUS; J = CONCRETE; K = BRICK; L = BLOCK

STATE HIGHWAY ADMINISTRATION OF MARYLAND
HIGHWAY INFORMATION SERVICES DIVISION
DATA SUPPORT GROUP

STATE HIGHWAY LOCATION REFERENCE

COUNTY: TALBOT
DISTRICT: 2
DATE: 12/31/08

ROUTE NUMBER: MD 565
INVENTORY DIRECTION: NORTH
ROUTE NAME: MAIN ST

STATE SYSTEM	FUNCTIONAL CLASS	MEDIAN TYPE	ACCESS CONTROL	NHS	MILEPOINT	MILEPOINT DESCRIPTION	MARKED LANES	SURFACE WIDTH/TYPE*	AADT
STATE SECONDARY	U RUR LOCAL	NONE (UNDIV)	NONE	NOT NHS	00.590		2	24I	1,262
					00.590 MU 25	MAIN ST (BACK)			
					00.590 MU 30	MAPLE AVE			
					00.608	SPEED LIMIT 25 MPH			
					00.730 OP186	1ST ST			
					00.770 OP185	LOCUST ST			
					00.920		2	22I	
					00.920	SPEED LIMIT 35 MPH			
NAME: EASTON TRAPPE RD	R				01.260 CO106	WHITE MARSH RD			
					01.310	OUT CORP LMTS TRAPPE			
					01.360	SPEED LIMIT 45 MPH			
					01.660 CO119	BACKTOWN RD			
					02.279	SMITH DR			
					02.660 CO110	SANDERSTOWN RD			
					03.160				1,072
					03.160 CO282	ALMSHOUSE RD			
					03.160	STOP SIGN			
					03.300 CO398	MARLAN DR			
					03.635	DRAINAGE STRUC #20034X0			
					03.740 CO398	MARLAN DR			
					04.457	DRAINAGE STRUC #20033X0			
					05.243	THE HOUSE OF PRAYER			
					05.260 OP 14	BOH BROOKS RD			
	RUR MINOR COLL				05.380				
					05.380 CO285	LLANDAFF RD			
					05.710		2	26I	
					05.710 MD565B	NO NAME			
					05.770 US 50	OCEAN GATEWAY			
					05.770 CO101	LANDING NECK RD (AHEAD)			
					05.770	TRAFFIC SIGNAL			

*A,B = UNIMPROVED; C = GRADED & DRAINED; D,E = SOIL, GRAVEL, STONE; F,G = LOW TYPE BITUMINOUS
H,I = HIGH TYPE BITUMINOUS; J = CONCRETE; K = BRICK; L = BLOCK

STATE HIGHWAY LOCATION REFERENCE

COUNTY: TALBOT
DISTRICT: 2
DATE: 12/31/08

ROUTE NUMBER: MD 565A
INVENTORY DIRECTION: NORTH
ROUTE NAME: S WASHINGTON ST

STATE SYSTEM	FUNCTIONAL CLASS	MEDIAN TYPE	ACCESS CONTROL	NHS	MILEPOINT	MILEPOINT DESCRIPTION	MARKED LANES	SURFACE WIDTH/TYPE*	AADT
STATE SECONDARY	U URB COLL	NONE (UNDIV)	NONE	NOT NHS	00.000		2	26I	2,262
					00.000 MU1045	TRISTAN DR (BACK)			
					00.000 MD322	EASTON PKWY			
					00.000	STOP SIGN			
					00.010	SERVICE RD			
					00.070	SPEED LIMIT 40 MPH			
					00.112	GREEN TREE LA			
					00.340	MALLARD RIDGE			
					00.490	PUMPING STATION			
					00.500	STRUC #20028 PAPER MILL POND			
					00.510	SPEED LIMIT 30 MPH			
					00.550		2	22I	
					00.580 MU590	LEE TERR			
					00.580 MU1090	S WASHINGTON ST (AHEAD)			

ROUTE NUMBER: MD 565B
INVENTORY DIRECTION: NORTH
ROUTE NAME: NO NAME

STATE SYSTEM	FUNCTIONAL CLASS	MEDIAN TYPE	ACCESS CONTROL	NHS	MILEPOINT	MILEPOINT DESCRIPTION	MARKED LANES	SURFACE WIDTH/TYPE*	AADT
STATE SECONDARY	R RUR LOCAL	NONE (UNDIV)	NONE	NOT NHS	00.000		2	15F	100
					00.000 MD565	EASTON TRAPPE RD			
					00.000	STOP SIGN			
					00.020		2	20F	
					00.040		2	15F	
					00.070		2	12F	
					00.110	HONDA HGTS			
					00.130		2	8F	
					00.140	ROAD END			

ROUTE NUMBER: MD 579
INVENTORY DIRECTION: NORTH
ROUTE NAME: BOZMAN NEAVITT RD

STATE SYSTEM	FUNCTIONAL CLASS	MEDIAN TYPE	ACCESS CONTROL	NHS	MILEPOINT	MILEPOINT DESCRIPTION	MARKED LANES	SURFACE WIDTH/TYPE*	AADT
--------------	------------------	-------------	----------------	-----	-----------	-----------------------	--------------	---------------------	------

*A,B = UNIMPROVED; C = GRADED & DRAINED; D,E = SOIL, GRAVEL, STONE; F,G = LOW TYPE BITUMINOUS
H,I = HIGH TYPE BITUMINOUS; J = CONCRETE; K = BRICK; L = BLOCK

STATE HIGHWAY ADMINISTRATION OF MARYLAND
HIGHWAY INFORMATION SERVICES DIVISION
DATA SUPPORT GROUP

STATE HIGHWAY LOCATION REFERENCE

COUNTY: TALBOT
DISTRICT: 2
DATE: 12/31/08

ROUTE NUMBER: MD 579 CONTINUED

INVENTORY DIRECTION: NORTH

ROUTE NAME: BOZMAN NEAVITT RD

STATE SYSTEM	FUNCTIONAL CLASS	MEDIAN TYPE	ACCESS CONTROL	NHS	MILEPOINT	MILEPOINT DESCRIPTION	MARKED LANES	SURFACE WIDTH/TYPE*	AADT
STATE SECONDARY	R RUR LOCAL	NONE (UNDIV)	NONE	NOT NHS	00.490		2	18I	600
					00.490 CO210	LONG POINT RD (BACK)			
					00.490	SPEED LIMIT 25 MPH			
					00.490	SIGN: BEGIN STATE MAINTENANCE			
					00.520 CO325	CARROLLTON RD			
					00.630	MASONS AVE			
					00.710 CO326	THAMERT RD			
					00.800 CO312	MIDDLE POINT RD			
					00.820		2	20I	
					00.820 CO324	DUCK COVE LA			
					00.880 CO323	BALLS CREEK RD			
					00.900		2	18I	
	RUR MINOR COLL				00.970				
					00.970 CO 92	NEAVITT MANOR RD			
					01.130		2	20I	
					01.180	SPEED LIMIT 40 MPH			
					01.200		2	22I	
					01.200	SIGN: WELCOME TO NEAVITT			
					01.336	SPEED LIMIT 50 MPH			
					01.350 OP179	ALMOST NEAVITT RD			
					01.370 OP180	NO NAME			
					01.370	GRANDVIEW CEMETERY			
					01.900	MILL POINT LA			
					02.010	WELLS POINT RD			
					02.658	WILLOW OAK			
					02.750	FARM HOUSE LN			
					02.940				950
					02.940 CO353	INDIAN POINT RD			
					03.150	HARDCASTLE LN			
					03.330	SKIPPERS LA			
					03.370	LEADENHAM COVE RD			
					03.460 CO 74	RIVER RIDGE RD			
					03.940				2,030
					03.940 CO148	MAY PORT RD			
					04.090	SPEED LIMIT 40 MPH			

*A,B = UNIMPROVED; C = GRADED & DRAINED; D,E = SOIL, GRAVEL, STONE; F,G = LOW TYPE BITUMINOUS
H,I = HIGH TYPE BITUMINOUS; J = CONCRETE; K = BRICK; L = BLOCK

STATE HIGHWAY LOCATION REFERENCE

COUNTY: TALBOT
DISTRICT: 2
DATE: 12/31/08

ROUTE NUMBER: MD 579 CONTINUED

INVENTORY DIRECTION: NORTH

ROUTE NAME: BOZMAN NEAVITT RD

STATE SYSTEM	FUNCTIONAL CLASS	MEDIAN TYPE	ACCESS CONTROL	NHS	MILEPOINT	MILEPOINT DESCRIPTION	MARKED LANES	SURFACE WIDTH/TYPE*	AADT
STATE SECONDARY	R RUR MINOR COLL	NONE (UNDIV)	NONE	NOT NHS	04.160	LOSTOCK LA	2	22I	2,030
					04.290 CO126	TWIN PINES RD			
					04.470	SPEED LIMIT 30 MPH			
					04.512	SIGN: BOZMAN			
					04.607	BOZMAN UNITED METHODIST CHURCH			
					04.610 CO174	RUBY HARRISON RD			
	RUR MAJ COLL				04.650				
					04.650 CO 73	QUAKER NECK RD			
					05.080	SWAN COVE RD			
					05.100	SPEED LIMIT 50 MPH			
					05.750	SCOTT LA			
					07.110 CO187	QUAIL RUN RD			
					07.840 MD 33	ST MICHAELS RD			
					07.840 CO237	PORTERS CREEK LA (AHEAD)			
					07.840	STOP SIGN			

ROUTE NUMBER: MD 662

INVENTORY DIRECTION: NORTH

ROUTE NAME: OLD WYE MILLS RD

STATE SYSTEM	FUNCTIONAL CLASS	MEDIAN TYPE	ACCESS CONTROL	NHS	MILEPOINT	MILEPOINT DESCRIPTION	MARKED LANES	SURFACE WIDTH/TYPE*	AADT
STATE SECONDARY	R RUR LOCAL	NONE (UNDIV)	NONE	NOT NHS	00.000		2	20I	1,003
					00.000 US 50	OCEAN GATEWAY			
					00.000	STOP SIGN			
					00.070	SPEED LIMIT 50 MPH			
					00.760	STRUC #20020 MILL CREEK			
					01.000	JACKS FIELD RD			
					01.000	BOYD FARM RD			
					01.170	DRAINAGE			
					01.360 CO 11	WYE LANDING LA			
					01.366	DRAINAGE			
					01.569 CO460	OLD FARM RD			
					01.820	SPEED LIMIT 40 MPH			
					01.910 CO391	DOLVIN CIR			
					01.980 CO391	DOLVIN CIR			

*A,B = UNIMPROVED; C = GRADED & DRAINED; D,E = SOIL, GRAVEL, STONE; F,G = LOW TYPE BITUMINOUS
H,I = HIGH TYPE BITUMINOUS; J = CONCRETE; K = BRICK; L = BLOCK

STATE HIGHWAY LOCATION REFERENCE

COUNTY: TALBOT
DISTRICT: 2
DATE: 12/31/08

ROUTE NUMBER: MD 662 CONTINUED

INVENTORY DIRECTION: NORTH

ROUTE NAME: OLD WYE MILLS RD

STATE SYSTEM	FUNCTIONAL CLASS	MEDIAN TYPE	ACCESS CONTROL	NHS	MILEPOINT	MILEPOINT DESCRIPTION	MARKED LANES	SURFACE WIDTH/TYPE*	AADT
STATE SECONDARY	R RUR LOCAL	NONE (UNDIV)	NONE	NOT NHS	02.565	DRAINAGE STRUC	2	20I	1,003
					02.580	SPEED LIMIT 30 MPH			
	RUR MINOR COLL				02.980				902
					02.980 MD404	QUEEN ANNES HWY			
					03.030	QUEEN ANNES CO/L			

ROUTE NUMBER: MD 662B

INVENTORY DIRECTION: NORTH

ROUTE NAME: OLD SKIPTON RD

STATE SYSTEM	FUNCTIONAL CLASS	MEDIAN TYPE	ACCESS CONTROL	NHS	MILEPOINT	MILEPOINT DESCRIPTION	MARKED LANES	SURFACE WIDTH/TYPE*	AADT
STATE SECONDARY	R RUR LOCAL	NONE (UNDIV)	NONE	NOT NHS	00.000		2	20I	500
					00.000 MD662C	LONGWOODS RD (BACK)			
					00.000 US 50	OCEAN GATEWAY			
					00.000	STOP SIGN			
					00.090	SPEED LIMIT 45 MPH			
					00.420 CO388	DOGWOOD VIEW DR			
					00.420 CO389	WHITETAIL DR			
					00.670 CO 17	THREE BRIDGE BRANCH RD			
					00.690	STRUC #20021 SKIPTON CREEK			
					00.930	BROOKS LA			
					01.323	DRAINAGE STRUC #20009X0			
					01.644 CO467	SKIPTON ESTATES DR			
	RUR MINOR COLL				01.720	SPEED LIMIT 30 MPH			
					01.770				
	RUR LOCAL				01.770 CO 27	SKIPTON LANDING RD			
					01.880				
					01.880 CO 3	SKIPTON CORDOVA RD			
					02.150		2	22I	
					02.160 US 50	OCEAN GATEWAY			
					02.160	STOP SIGN			

*A,B = UNIMPROVED; C = GRADED & DRAINED; D,E = SOIL, GRAVEL, STONE; F,G = LOW TYPE BITUMINOUS
H,I = HIGH TYPE BITUMINOUS; J = CONCRETE; K = BRICK; L = BLOCK

STATE HIGHWAY LOCATION REFERENCE

COUNTY: TALBOT
DISTRICT: 2
DATE: 12/31/08

ROUTE NUMBER: MD 662C
INVENTORY DIRECTION: NORTH
ROUTE NAME: CENTREVILLE RD

STATE SYSTEM	FUNCTIONAL CLASS	MEDIAN TYPE	ACCESS CONTROL	NHS	MILEPOINT	MILEPOINT DESCRIPTION	MARKED LANES	SURFACE WIDTH/TYPE*	AADT
STATE SECONDARY	U URB LOCAL	NONE (UNDIV)	NONE	NOT NHS	00.000		2	36I	1,450
					00.000	ROAD END			
					00.020		2	30I	
					00.020	MU 25 AIRPARK DR			
					00.020	MD322B AIRPARK DR			
					00.020	STOP SIGN			
					00.040	SPEED LIMIT 30 MPH			
					00.060		2	20I	
					00.192	DRAINAGE STRUC #20056X0			
					00.300		2	24I	
					00.381	MVA			
					00.440		2	26I	
					00.540		2	28I	
					00.650		2	26I	
					00.650	CO170 KENNEDY ST WEST			
					00.860		2	24I	
	R RUR LOCAL				01.300				
	NAME: LONGWOODS RD				01.300	CO277 AIRPORT RD			
					01.300	STOP SIGN			
					01.300	OUT CORP LMTS EASTON			
					01.350	SPEED LIMIT 45 MPH			
					01.500	SPUR TO & FR US 50			
					01.600		2	20I	
					01.600	DRAINAGE STRUC #20039X0			
					02.350	CO 34 HINERS LA			
					02.610	CARTERS PLAINS RD			
					02.640	CO 35 HAILEM SCHOOL RD			
					03.170	PLEASANT VALLEY DR (PVT)			
					04.050	STRUC #20022 POTTS MILL CREEK			
	RUR MINOR COLL				04.240				
	RUR LOCAL				04.240	CO 41 SHARP RD			
					04.440				
					04.440	CO 26 RABBIT HILL RD			
					04.656	SPEED LIMIT 40 MPH			
					04.679	SIGN: LONGWOODS			

*A,B = UNIMPROVED; C = GRADED & DRAINED; D,E = SOIL, GRAVEL, STONE; F,G = LOW TYPE BITUMINOUS
H,I = HIGH TYPE BITUMINOUS; J = CONCRETE; K = BRICK; L = BLOCK

STATE HIGHWAY LOCATION REFERENCE

COUNTY: TALBOT
DISTRICT: 2
DATE: 12/31/08

ROUTE NUMBER: MD 662C CONTINUED

INVENTORY DIRECTION: NORTH

ROUTE NAME: LONGWOODS RD

STATE SYSTEM	FUNCTIONAL CLASS	MEDIAN TYPE	ACCESS CONTROL	NHS	MILEPOINT	MILEPOINT DESCRIPTION	MARKED LANES	SURFACE WIDTH/TYPE*	AADT
STATE SECONDARY	R RUR LOCAL	NONE (UNDIV)	NONE	NOT NHS	04.710 CO 48	FORREST LANDING RD	2	20I	1,450
					04.720 CO 43	WYE HEIGHTS RD			
					04.730	ST. MATTHEWS UMC			
					04.760	SPUR TO & FR WYE HEIGHTS RD			
					05.204	HACKETT LN			
					05.242	DRAINAGE STRUC #20028X0			
					05.880 CO273	PROBASCO LANDING RD			
					06.045	DRAINAGE STRUC #20008X0			
					06.100 US 50	OCEAN GATEWAY			
					06.100 MD662B	OLD SKIPTON RD (AHEAD)			
					06.100	STOP SIGN			

ROUTE NUMBER: MD 954A

INVENTORY DIRECTION: EAST

ROUTE NAME: MARINA DR

STATE SYSTEM	FUNCTIONAL CLASS	MEDIAN TYPE	ACCESS CONTROL	NHS	MILEPOINT	MILEPOINT DESCRIPTION	MARKED LANES	SURFACE WIDTH/TYPE*	AADT
STATE SECONDARY	R RUR LOCAL	NONE (UNDIV)	NONE	NOT NHS	00.000		2	36I	199
					00.000 CO446	BOLINGBROKE POINT DR (BACK)			
					00.000 US 50	OCEAN GATEWAY			
					00.000	STOP SIGN			
					00.027	SPEED LIMIT 30 MPH			
					00.070		2	24I	
					00.120 MD954B	FERRY POINT DR			
					00.170 MD954C	NO NAME			
					00.200	CUL DE SAC			

ROUTE NUMBER: MD 954B

INVENTORY DIRECTION: EAST

ROUTE NAME: FERRY POINT DR

STATE SYSTEM	FUNCTIONAL CLASS	MEDIAN TYPE	ACCESS CONTROL	NHS	MILEPOINT	MILEPOINT DESCRIPTION	MARKED LANES	SURFACE WIDTH/TYPE*	AADT
STATE SECONDARY	R RUR LOCAL	NONE (UNDIV)	NONE	NOT NHS	00.000		2	24I	199
					00.000 MD954A	MARINA DR			
					00.000	STOP SIGN			

*A,B = UNIMPROVED; C = GRADED & DRAINED; D,E = SOIL, GRAVEL, STONE; F,G = LOW TYPE BITUMINOUS
H,I = HIGH TYPE BITUMINOUS; J = CONCRETE; K = BRICK; L = BLOCK

STATE HIGHWAY LOCATION REFERENCE

COUNTY: TALBOT
DISTRICT: 2
DATE: 12/31/08

ROUTE NUMBER: MD 954B CONTINUED

INVENTORY DIRECTION: EAST
ROUTE NAME: FERRY POINT DR

STATE SYSTEM	FUNCTIONAL CLASS	MEDIAN TYPE	ACCESS CONTROL	NHS	MILEPOINT	MILEPOINT DESCRIPTION	MARKED LANES	SURFACE WIDTH/TYPE*	AADT
STATE SECONDARY	R RUR LOCAL	NONE (UNDIV)	NONE	NOT NHS	00.050 OP233	FERRY POINT DR (AHEAD)	2	24I	199

ROUTE NUMBER: MD 954C

INVENTORY DIRECTION: EAST
ROUTE NAME: NO NAME

STATE SYSTEM	FUNCTIONAL CLASS	MEDIAN TYPE	ACCESS CONTROL	NHS	MILEPOINT	MILEPOINT DESCRIPTION	MARKED LANES	SURFACE WIDTH/TYPE*	AADT
STATE SECONDARY	R RUR LOCAL	NONE (UNDIV)	NONE	NOT NHS	00.000		2	30I	199
					00.000 MD954A	MARINA DR			
					00.020	ROAD END			

ROUTE NUMBER: US 50

INVENTORY DIRECTION: EAST
ROUTE NAME: OCEAN GATEWAY

STATE SYSTEM	FUNCTIONAL CLASS	MEDIAN TYPE	ACCESS CONTROL	NHS	MILEPOINT	MILEPOINT DESCRIPTION	MARKED LANES	SURFACE WIDTH/TYPE*	AADT
STATE PRIMARY	R RUR OPA	UNPROTECTED	NONE	NHS	00.000		4	48I	31,265
					00.000	QUEEN ANNES CO/L			
					00.000 MD404	QUEEN ANNES HWY			
					00.000	TRAFFIC SIGNAL			
					00.020				
					00.020	SPUR TO MD 404			
					00.020	SPUR FR MD 404			
					00.040	SIGN: WELCOME TO TALBOT COUNTY			
					00.210	SPEED LIMIT 55 MPH			
					00.252	RADIO/CELL TOWER			
					00.286	CROSSOVER			
					00.286	SALT DOME			
					00.580	MILE MARKER 54.0			
					00.936	DRAINAGE STRUC #20030X0			
					00.962	CROSSOVER			
					01.414	CROSSOVER			
					01.560	MILE MARKER 55.0			
					01.620	STRUC #20003 MILL CREEK			
					02.039	CROSSOVER			

*A,B = UNIMPROVED; C = GRADED & DRAINED; D,E = SOIL, GRAVEL, STONE; F,G = LOW TYPE BITUMINOUS
H,I = HIGH TYPE BITUMINOUS; J = CONCRETE; K = BRICK; L = BLOCK

STATE HIGHWAY ADMINISTRATION OF MARYLAND
HIGHWAY INFORMATION SERVICES DIVISION
DATA SUPPORT GROUP

STATE HIGHWAY LOCATION REFERENCE

COUNTY: TALBOT
DISTRICT: 2
DATE: 12/31/08

ROUTE NUMBER: US 50 CONTINUED
INVENTORY DIRECTION: EAST
ROUTE NAME: OCEAN GATEWAY

STATE SYSTEM	FUNCTIONAL CLASS	MEDIAN TYPE	ACCESS CONTROL	NHS	MILEPOINT	MILEPOINT DESCRIPTION	MARKED LANES	SURFACE WIDTH/TYPE*	AADT
STATE PRIMARY	R RUR OPA	UNPROTECTED	NONE	NHS	02.310 MD662	OLD WYE MILLS RD	4	48I	31,265
					02.310	CROSSOVER			
					02.570	MILE MARKER 56.0			
					02.770 MD662B	OLD SKIPTON RD			
					02.770	CROSSOVER			
					03.153 CO 27	SKIPTON LANDING RD			
		POSITIVE BARRIER			03.530				
					03.560	MILE MARKER 57.0			
					03.630	STRUC #20004 SKIPTON CREEK			
		UNPROTECTED			03.670				
					03.770	CROSSOVER			
		POSITIVE BARRIER			03.890				
					03.970	STRUC #20005 SKIPTON CREEK			
		UNPROTECTED			04.030				
		POSITIVE BARRIER			04.170				
		UNPROTECTED			04.310				
					04.550	MILE MARKER 58.0			
					04.630 MD662B	OLD SKIPTON RD			
					04.630 MD662C	LONGWOODS RD			
					04.630	CROSSOVER			
					04.687	DRAINAGE STRUC #20007X0			
					04.690	ATR STATION #0022 (CABINET EB/L)			
					04.850 CO273	PROBASCO LANDING RD			
					04.850 CO 18	PLUGGE RD			
					04.850	CROSSOVER			
					05.170	TUCKAHOE BLVD			
					05.380	CROSSOVER			
					05.530	MILE MARKER 59.0			
					05.574	CROSSOVER			
					05.890	STRUC #20006 POTTS MILL CREEK			
					05.950	DRAINAGE STRUC #20027X0			
					06.060 CO 26	RABBIT HILL RD			
					06.150	DRAINAGE STRUC #20001X0			
					06.410	CROSSOVER			
					06.580	MILE MARKER 60.0			

*A,B = UNIMPROVED; C = GRADED & DRAINED; D,E = SOIL, GRAVEL, STONE; F,G = LOW TYPE BITUMINOUS
H,I = HIGH TYPE BITUMINOUS; J = CONCRETE; K = BRICK; L = BLOCK

STATE HIGHWAY LOCATION REFERENCE

COUNTY: TALBOT
DISTRICT: 2
DATE: 12/31/08

ROUTE NUMBER: US 50 CONTINUED

INVENTORY DIRECTION: EAST

ROUTE NAME: OCEAN GATEWAY

STATE SYSTEM	FUNCTIONAL CLASS	MEDIAN TYPE	ACCESS CONTROL	NHS	MILEPOINT	MILEPOINT DESCRIPTION	MARKED LANES	SURFACE WIDTH/TYPE*	AADT
STATE PRIMARY	R RUR OPA	UNPROTECTED	NONE	NHS	06.620 OP123	COLLIER LA	4	48I	31,265
					06.851	CROSSOVER			
					06.851 CO 60	HINERS LA			
					06.970	STRUC #20007 POTTS MILL CREEK			
					07.010 CO 34	HINERS LA			
					07.068	ANDREW LN			
					07.279	CROSSOVER			
					07.530	MILE MARKER 61.0			
					07.579	CROSSOVER			
					07.910	CROSSOVER			
					08.210	CROSSOVER			
					08.520	SPUR TO & FR MD 662C			
					08.520	CROSSOVER			
					08.530	MILE MARKER 62.0			
	U				08.700	IN CORP LMTS EASTON			
	URB OPA				08.720				33,800
					08.720 MD309	BLACK DOG ALLEY			
					08.720 CO277	AIRPORT RD			
					08.720	TRAFFIC SIGNAL			
					08.720	CROSSOVER			
					08.760				
					08.790	SPUR FR CORDOVA RD			
					08.810 CO332	CORDOVA RD			
					08.890 CO209	CLEARVIEW RD			
					08.985	PICNIC SITE			
					09.075	CROSSOVER			
					09.130 OP206	REAGAN DR			
					09.330 CO170	KENNEDY ST WEST			
					09.330	CROSSOVER			
					09.340 CO266	KENNEDY ST EAST			
		POSITIVE BARRIER			09.430				
					09.475		4	60I	
					09.500	MILE MARKER 63.0			
					09.520		4	48I	
		UNPROTECTED			09.630				

*A,B = UNIMPROVED; C = GRADED & DRAINED; D,E = SOIL, GRAVEL, STONE; F,G = LOW TYPE BITUMINOUS
H,I = HIGH TYPE BITUMINOUS; J = CONCRETE; K = BRICK; L = BLOCK

STATE HIGHWAY ADMINISTRATION OF MARYLAND
HIGHWAY INFORMATION SERVICES DIVISION
DATA SUPPORT GROUP

STATE HIGHWAY LOCATION REFERENCE

COUNTY: TALBOT
DISTRICT: 2
DATE: 12/31/08

ROUTE NUMBER: US 50 CONTINUED

INVENTORY DIRECTION: EAST

ROUTE NAME: OCEAN GATEWAY

STATE SYSTEM	FUNCTIONAL CLASS	MEDIAN TYPE	ACCESS CONTROL	NHS	MILEPOINT	MILEPOINT DESCRIPTION	MARKED LANES	SURFACE WIDTH/TYPE*	AADT
STATE PRIMARY	U URB OPA	UNPROTECTED	NONE	NHS	09.630 MD322	EASTON PKWY	4	48I	33,800
					09.630	SPUR TO MD 322			
					09.660				35,650
					09.660 MD322	EASTON PKWY			
					09.660	TRAFFIC SIGNAL			
					09.690	MD 322 (SB/L)			
					09.710		4	60I	
					09.710	SPUR FR MD 322			
					09.780		4	48I	
					09.798	SPEED LIMIT 55 MPH			
					09.880	ATHLETIC FIELDS			
					09.901	COMMONS CHAPEL RD			
					10.050	SPUR FR CHAPEL RD			
					10.080 MU215	CHAPEL RD			
					10.080 CO 14	CHAPEL RD			
					10.080	TRAFFIC SIGNAL			
					10.080	CROSSOVER			
					10.320	CROSSOVER			
					10.490	SPEED LIMIT 45 MPH			
					10.500	MILE MARKER 64.0			
					10.523	MULBERRY DR			
					10.620		5	72I	
					10.650		6	72I	
		CURBED			10.760				
					10.793	CROSSOVER			
					10.825	SPEED LIMIT 35 MPH			
					10.980 MU625	LOMAX ST			
					10.980	CROSSOVER			
					11.120	SPUR FR MD 328			
					11.130	SPUR TO GOLDSBOROUGH ST			
					11.150				34,230
					11.150 MD328	MATTHEWSTOWN RD			
					11.150 MU430	GOLDSBOROUGH ST			
					11.150	TRAFFIC SIGNAL			
					11.150	CROSSOVER			

*A,B = UNIMPROVED; C = GRADED & DRAINED; D,E = SOIL, GRAVEL, STONE; F,G = LOW TYPE BITUMINOUS
H,I = HIGH TYPE BITUMINOUS; J = CONCRETE; K = BRICK; L = BLOCK

STATE HIGHWAY LOCATION REFERENCE

COUNTY: TALBOT
DISTRICT: 2
DATE: 12/31/08

ROUTE NUMBER: US 50 CONTINUED

INVENTORY DIRECTION: EAST

ROUTE NAME: OCEAN GATEWAY

STATE SYSTEM	FUNCTIONAL CLASS	MEDIAN TYPE	ACCESS CONTROL	NHS	MILEPOINT	MILEPOINT DESCRIPTION	MARKED LANES	SURFACE WIDTH/TYPE*	AADT
STATE PRIMARY	U URB OPA	CURBED	NONE	NHS	11.170		5	60I	34,230
					11.170	SPUR FR GOLDSBOROUGH ST			
					11.170	SPUR TO MD 328			
					11.206		6	72I	
					11.250	SHA EASTON SHOP			
					11.265	SPEED LIMIT 35 MPH			
					11.290	MU 50 ARCADIA ST			
					11.290	CROSSOVER			
					11.470	SPUR TO DOVER RD			
					11.470	SPUR FR MD 331			
					11.470	MILE MARKER 65.0			
					11.490				24,630
					11.490	MU277 DOVER RD			
					11.490	MD331 DOVER RD			
					11.490	TRAFFIC SIGNAL			
					11.490	CROSSOVER			
					11.502	SPUR TO MD 331			
					11.502	SPUR FR DOVER RD			
					11.610		5	60I	
					11.650	CO197 HEWORTH RD			
					11.652	DRAINAGE STRUC #20002X0			
					11.688	SPUR TO HIGH ST			
					11.720	MU500 HIGH ST			
					11.720	MU472 HAWKS HILL RD			
					11.720	CROSSOVER			
					11.760	MU1004 THIRD LA			
					11.800		4	48I	
					11.800	MU472 HAWKS HILL RD			
					11.850	CO196 BARTLETT AVE			
					11.850	CROSSOVER			
					11.860	DRAINAGE STRUC #20003X0			
					11.880	SPEED LIMIT 45 MPH			
		UNPROTECTED			11.900				
		POSITIVE BARRIER			11.930				
					12.090	MU540 IDLEWILD AVE			

*A,B = UNIMPROVED; C = GRADED & DRAINED; D,E = SOIL, GRAVEL, STONE; F,G = LOW TYPE BITUMINOUS
H,I = HIGH TYPE BITUMINOUS; J = CONCRETE; K = BRICK; L = BLOCK

STATE HIGHWAY LOCATION REFERENCE

COUNTY: TALBOT
DISTRICT: 2
DATE: 12/31/08

ROUTE NUMBER: US 50 CONTINUED

INVENTORY DIRECTION: EAST

ROUTE NAME: OCEAN GATEWAY

STATE SYSTEM	FUNCTIONAL CLASS	MEDIAN TYPE	ACCESS CONTROL	NHS	MILEPOINT	MILEPOINT DESCRIPTION	MARKED LANES	SURFACE WIDTH/TYPE*	AADT
STATE PRIMARY	U URB OPA	POSITIVE BARRIER	NONE	NHS	12.090	DIRECTIONAL CROSSOVER	4	48I	24,630
		UNPROTECTED			12.090	TRAFFIC SIGNAL			
					12.139		4	60I	
					12.180		4	48I	
					12.210 MU355	ERICKSON DR			
					12.380 MU293	DUTCHMANS LA			
					12.380	TRAFFIC SIGNAL			
					12.430	SPEED LIMIT 55 MPH			
					12.450	MILE MARKER 66.0			
					12.600	CROSSOVER			
					12.660	EASTON HIGH SCHOOL ATHLETIC FIELDS			
					12.660	CROSSOVER			
					12.750 MU1005	THIRD ST			
					12.872	UNITARIAN UNIVERSALIST FELLOWSHIP			
					12.930	STRUC #20008 PAPERMILL POND			
					12.960	CROSSOVER			
					13.030 CO200	GLEN RIDGE RD			
					13.180 CO235	WOODRIDGE DR			
					13.255	CROSSOVER			
					13.255	IMMANUEL LUTHERAN CHURCH			
					13.340 MU515	HOLLY RD			
					13.440	MILE MARKER 67.0			
					13.460	LOUIS G. SMITH ARMORY			
					13.550	MD STATE POLICE BARRACK "I"			
					13.550	CROSSOVER			
					13.550	RADIO/CELL TOWER			
					13.730 MD322A	NO NAME			
					13.800	BEECHWOOD DR			
					13.820				30,480
					13.820 MD322	EASTON PKWY			
					13.820	TRAFFIC SIGNAL			
	R RUR OPA				13.870				
					13.870	OUT CORP LMTS EASTON			
					13.910				
					13.990	MD 322 (SB/L)			

*A,B = UNIMPROVED; C = GRADED & DRAINED; D,E = SOIL, GRAVEL, STONE; F,G = LOW TYPE BITUMINOUS
H,I = HIGH TYPE BITUMINOUS; J = CONCRETE; K = BRICK; L = BLOCK

STATE HIGHWAY LOCATION REFERENCE

COUNTY: TALBOT
DISTRICT: 2
DATE: 12/31/08

ROUTE NUMBER: US 50 CONTINUED

INVENTORY DIRECTION: EAST

ROUTE NAME: OCEAN GATEWAY

STATE SYSTEM	FUNCTIONAL CLASS	MEDIAN TYPE	ACCESS CONTROL	NHS	MILEPOINT	MILEPOINT DESCRIPTION	MARKED LANES	SURFACE WIDTH/TYPE*	AADT
STATE PRIMARY	R RUR OPA	UNPROTECTED	NONE	NHS	14.120 CO100	SCHWANINGER RD	4	48I	30,480
					14.120	CROSSOVER			
					14.390	STRUC #20009 PEACHBLOSSOM CREEK			
					14.410	MILE MARKER 68.0			
					14.650				29,670
					14.650 MD565	EASTON TRAPPE RD			
					14.650 CO101	LANDING NECK RD			
					14.650	TRAFFIC SIGNAL			
					14.650	CROSSOVER			
					15.030	WILLIAMSBURG LA			
					15.180 OP 14	BOH BROOKS RD			
					15.180	CROSSOVER			
					15.410	MILE MARKER 69.0			
					15.422	ENT TO TALBOT EVANGELISTIC CHURCH			
					15.708	CROSSOVER			
					15.840	DRAINAGE STRUC #20004X0			
					16.155	CROSSOVER			
					16.400	MILE MARKER 70.0			
					16.463	CROSSOVER			
					16.830 CO282	ALMSHOUSE RD			
					16.830 CO280	MANADIER RD			
					16.830	CROSSOVER			
					17.136	CROSSOVER			
					17.380	MILE MARKER 71.0			
					17.420 CO110	SANDERSTOWN RD			
					17.420 CO286	TARBUTTON MILL RD			
					17.420	CROSSOVER			
					18.181	CROSSOVER			
					18.360	MILE MARKER 72.0			
					18.470	IN CORP LMTS TRAPPE			
					18.470 CO119	BACKTOWN RD			
					18.701	DRAINAGE STRUC #20032X0			
					18.822	CROSSOVER			
					18.850	TIMBERWIND LA			
					19.070	PROPOSED ROAD			

U

*A,B = UNIMPROVED; C = GRADED & DRAINED; D,E = SOIL, GRAVEL, STONE; F,G = LOW TYPE BITUMINOUS
H,I = HIGH TYPE BITUMINOUS; J = CONCRETE; K = BRICK; L = BLOCK

STATE HIGHWAY ADMINISTRATION OF MARYLAND
HIGHWAY INFORMATION SERVICES DIVISION
DATA SUPPORT GROUP

STATE HIGHWAY LOCATION REFERENCE

COUNTY: TALBOT

DISTRICT: 2

DATE: 12/31/08

ROUTE NUMBER: US 50 CONTINUED

INVENTORY DIRECTION: EAST

ROUTE NAME: OCEAN GATEWAY

STATE SYSTEM	FUNCTIONAL CLASS	MEDIAN TYPE	ACCESS CONTROL	NHS	MILEPOINT	MILEPOINT DESCRIPTION	MARKED LANES	SURFACE WIDTH/TYPE*	AADT
STATE PRIMARY	U RUR OPA	UNPROTECTED	NONE	NHS	19.070	CROSSOVER	4	48I	29,670
					19.237	SIGN: WELCOME TO TRAPPE			
					19.360 CO288	PINEY HILL RD			
					19.360 MU 30	MAPLE AVE			
					19.360	MILE MARKER 73.0			
					19.360	CROSSOVER			
					19.380	EMMANUEL WESLEYAN CHAPEL			
					19.490 MU 10	GREENFIELD AVE			
					19.490	CROSSOVER			
					19.680 MU 18	LAURWAYN DR			
					19.690 MU 40	MULLIKIN LA			
					19.690	CROSSOVER			
					19.920				26,660
					19.920 MU 25	MAIN ST			
					19.920 CO290	BARBER RD			
					19.920	TRAFFIC SIGNAL			
					19.920	CROSSOVER			
	R				19.940	OUT CORP LMTS TRAPPE			
		POSITIVE BARRIER			20.200				
		UNPROTECTED			20.260				
					20.330	MILE MARKER 74.0			
					20.560 CO123	HOWELL POINT CUTOFF			
					20.560	CROSSOVER			
					20.595	RADIO/MICROWAVE TOWER			
					20.839	RADIO/CELL TOWER			
					20.950 CO120	BEAVER DAM RD			
					20.950	CROSSOVER			
		POSITIVE BARRIER			21.183				
		UNPROTECTED			21.247				
					21.284	CROSSOVER			
					21.310	MILE MARKER 75.0			
		POSITIVE BARRIER			21.388				
		UNPROTECTED			21.500				
					21.680	WISE LA			
		POSITIVE BARRIER			21.730				

*A,B = UNIMPROVED; C = GRADED & DRAINED; D,E = SOIL, GRAVEL, STONE; F,G = LOW TYPE BITUMINOUS
H,I = HIGH TYPE BITUMINOUS; J = CONCRETE; K = BRICK; L = BLOCK

STATE HIGHWAY LOCATION REFERENCE

COUNTY: TALBOT
DISTRICT: 2
DATE: 12/31/08

ROUTE NUMBER: US 50 CONTINUED

INVENTORY DIRECTION: EAST

ROUTE NAME: OCEAN GATEWAY

STATE SYSTEM	FUNCTIONAL CLASS	MEDIAN TYPE	ACCESS CONTROL	NHS	MILEPOINT	MILEPOINT DESCRIPTION	MARKED LANES	SURFACE WIDTH/TYPE*	AADT
STATE PRIMARY	R RUR OPA	UNPROTECTED	NONE	NHS	21.886		4	48I	26,660
					21.935	CROSSOVER			
					22.270	KENNEDY RD			
					22.270	CROSSOVER			
					22.300	MILE MARKER 76.0			
		POSITIVE BARRIER			22.350				
		UNPROTECTED			22.410				
		POSITIVE BARRIER			22.626				
					22.740	CO225 BUCK BRYAN RD			
					22.810	SPUR TO BUCK BRYAN RD			
		UNPROTECTED			22.840				
					22.880	CROSSOVER			
		POSITIVE BARRIER			22.910				
					22.980	CO339 PORPOISE CREEK RD			
		UNPROTECTED			23.133				
					23.175	CROSSOVER			
		POSITIVE BARRIER			23.222				
		UNPROTECTED			23.260				
					23.280	MILE MARKER 77.0			
					23.700	CO366 BOLINGBROKE LA			
					23.760	CROSSOVER			
					24.064	CROSSOVER			
		POSITIVE BARRIER			24.240				
					24.240	CO446 BOLINGBROKE POINT DR			
					24.240	MD954A MARINA DR			
					24.240	CROSSOVER			
					24.280	MILE MARKER 78.0			
					24.420		4	48J	
					24.420	BEGIN BRIDGE			
					24.420	SIGN: DORCHESTER COUNTY			
					25.330	MILE MARKER 79.0			
					25.450	STRUC #9021 CHOPTANK RIVER			
					25.450	DORCHESTER CO/L			
					25.450	END OF BRIDGE IS AT MP 26.06			

*A,B = UNIMPROVED; C = GRADED & DRAINED; D,E = SOIL, GRAVEL, STONE; F,G = LOW TYPE BITUMINOUS
H,I = HIGH TYPE BITUMINOUS; J = CONCRETE; K = BRICK; L = BLOCK