

2009

Calendar Year

HIGHWAY LOCATION REFERENCE

ALL INTERSECTIONS

Data as of December 31, 2009

FREDERICK

COUNTY


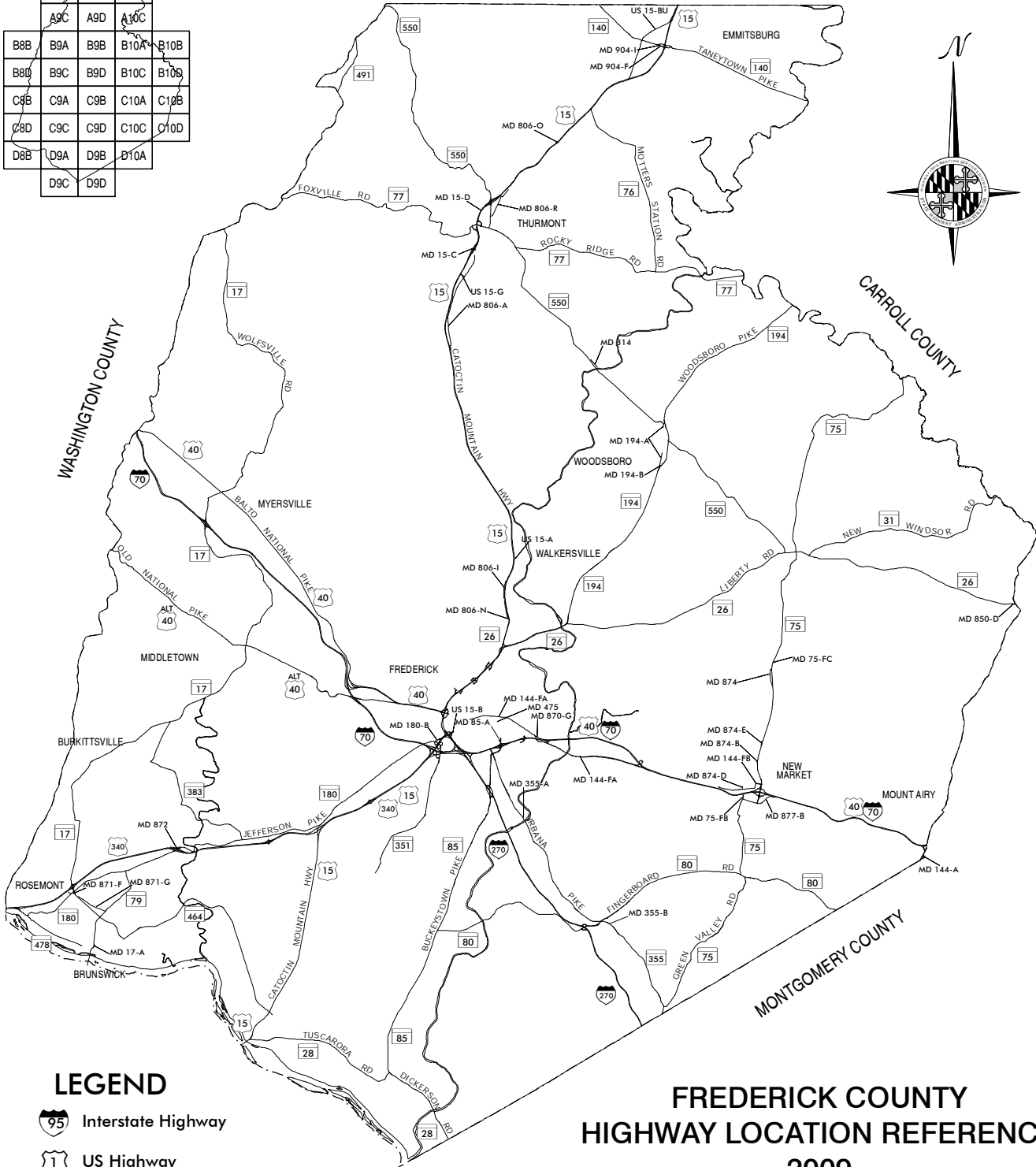
SHA DISTRICT #7

F



STATEWIDE GRID MAP KEY

A9A	A9B	A10A		
A9C	A9D	A10C		
B8B	B9A	B9B	B10A	B10B
B8D	B9C	B9D	B10C	B10E
C8E	C9A	C9B	C10A	C10E
C8D	C9C	C9D	C10C	C10D
D8E	D9A	D9B	D10A	
	D9C	D9D		



LEGEND

- Interstate Highway
- US Highway
- State Highway

The information in these maps is provided as a public service by the Maryland State Highway Administration (MSHA).

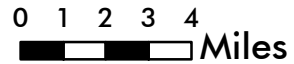
NOTICE

Restriction of Liability:
SHA makes no claims, promises or guarantees about the accuracy, completeness, or adequacy of the contents of these maps and expressly disclaims liability for any errors and omissions in the contents of these documents. For more detailed maps, please contact: Kevin Powers of the Highway Information Services Division at 410-545-5518 or by email at kpowers@sha.state.md.us.

FREDERICK COUNTY
HIGHWAY LOCATION REFERENCE
2009

Prepared by the
Maryland Department of Transportation

STATE HIGHWAY ADMINISTRATION
HIGHWAY INFORMATION SERVICES DIVISION



Data as of December 31, 2009

ROUTE ALERT LIST

FREDERICK COUNTY

MD 355 Transfers:

- Note - MD 355 north of IS 70 has been transferred to Frederick City, and is now all municipally maintained. The "MD 355" route ID has been replaced with an appropriate municipal route ID for each named segment.

MD 355 - (13.33-14.111) was transferred to Frederick City per MOA dated 9/10/2009. This portion of road is still signed Wormans Mill Rd, MU 1672 (0-.781) from MD 26 to a road end.

MD 355-S Market St (9.96-10.32) was transferred to the City of Frederick as per MOA and road transfer agreement dated 3/2/2010. This section of road is now 0.00-0.32 of MU 1321 (0.00-0.93).

MD 355-N Market St (12.55-13.23) was transferred to the City of Frederick as per MOA and road transfer agreement dated 3/2/2010. This section of road is now 1.66-2.34 of MU 1049 (0.00-2.34).

MD 355-Routzahn Way (13.23-13.33) was transferred to the City of Frederick as per MOA and road transfer agreement dated 3/2/2010. This section of road is now MU 1308 (0.00-0.10).

MD 850 K-N Market St (0.00-0.31) was transferred to the City of Frederick as per MOA and road transfer agreement dated 3/2/2010. This road is now MU 1061 (0.00-0.31).

MD 475 and MD 475 UL: construction has been completed and this road has been transferred to the City of Frederick. It is now MU 0578 (0.00-0.67).

MD 85: construction has been completed and MD 85 now extends 0.232 miles north of IS 70; 0.066 miles north of the Walser Dr/Monocacy Blvd intersection.

MD 85 A: this is a section of Walser Dr/Monocacy Blvd not covered by the transfer document dated March 2, 2010.

**MARYLAND STATE HIGHWAY ADMINISTRATION
HIGHWAY INFORMATION SERVICES DIVISION
NATIONAL HIGHWAY SYSTEM
AS OF DECEMBER 31, 2009**

COUNTY: **FREDERICK**

ROUTE	MAINLINE	BEG DESCRIPTION	END DESCRIPTION	NHS TYPE
IS 70	MAINLINE	0.000 WASHINGTON CO/L	29.370 CARROLL CO/L	NHS SYSTEM
IS 270	MAINLINE	0.000 MONTGOMERY CO/L	10.090 IS 70 EISENHOWER MEMORIAL HWY	NHS SYSTEM
MD 140	MAINLINE	0.000 CARROLL CO/L	4.610 US 15 CATOCTIN MOUNTAIN HWY	NHS SYSTEM
MD 180	MAINLINE	0.000 US 340 JEFFERSON PIKE/JEFFERSON NAT PIKE	0.420 MD 478 KNOXVILLE RD	PUBLIC TRANSIT
MD 478	MAINLINE	0.000 MD 180 JEFFERSON PIKE	1.880 MU 350 W POTOMAC ST (AHEAD)	PUBLIC TRANSIT
US 15	MAINLINE	0.000 BEGIN STRUCTURE IN VIRGINIA	11.930 US 40 FREDERICK FREEWAY (AHEAD)	NHS SYSTEM
US 15	MAINLINE	12.630 US 40 FREDERICK FRWY/W PATRICK ST (BACK)	37.850 PENNSYLVANIA ST/L	NHS SYSTEM
US 40	MAINLINE	13.170 US 15 FREDERICK FREEWAY (BACK)	14.520 IS 70 EISENHOWER MEMORIAL HWY	NHS SYSTEM
US 340	MAINLINE	0.000 WASHINGTON CO/L	10.030 US 15 JEFFERSON NATIONAL PIKE (AHEAD)	NHS SYSTEM
MU 300	MAINLINE	0.030 MU 350 POTOMAC ST	0.100 BRUNSWICK MARC STATION	PUBLIC TRANSIT
MU 350	MAINLINE	0.000 MD 478 KNOXVILLE RD (BACK)	0.460 MU 300 MAPLE ST	PUBLIC TRANSIT
MU 9071	MAINLINE	0.730 US 15 FREDERICK FREEWAY	1.210 MU 990 MILITARY RD	NHS SYSTEM

STATE HIGHWAY ADMINISTRATION OF MARYLAND
HIGHWAY INFORMATION SERVICES DIVISION
DATA SUPPORT GROUP

STATE HIGHWAY LOCATION REFERENCE

COUNTY: FREDERICK
DISTRICT: 7
DATE: 12/31/09

ROUTE NUMBER: IS 70
INVENTORY DIRECTION: EAST
ROUTE NAME: EISENHOWER MEMORIAL HWY

STATE SYSTEM	FUNCTIONAL CLASS	MEDIAN TYPE	ACCESS CONTROL	NHS	MILEPOINT	MILEPOINT DESCRIPTION	MARKED LANES	SURFACE WIDTH/TYPE*	AADT
STATE PRIMARY	R	RUR INTERSTATE	POSITIVE BARRIER	FULL	NHS	00.000	6	72I	58,600
					00.000	WASHINGTON CO/L			
					00.000	SIGN: FREDERICK COUNTY			
					00.020	STRUC #10132 APPALACHIAN TRAIL			
					00.081				
					00.081	CROSSOVER			
					00.120	CROSSOVER			
					00.470		5	72I	
					00.540		5	60I	
					00.710	MILE MARKER 39.0			
					01.248	DRAINAGE STRUC #10255X0			
					01.319	SPEED LIMIT 65 MPH			
					01.570	BEGIN BRIDGE			
					01.590	CO248 MONUMENT RD			
					01.590	STRUC #10133			
					01.610	END BRIDGE			
					01.650	TRAVEL ADVISORY SIGN			
					01.700	MILE MARKER 40.0			
					01.734	CROSSOVER			
					02.395	DRAINAGE STRUC #10323X0			
					02.420	BEGIN BRIDGE			
					02.440	CO251 MT TABOR RD			
					02.440	STRUC #10134			
					02.450	END BRIDGE			
					02.700	MILE MARKER 41.0			
					02.880	UNPROTECTED			
					03.123	CROSSOVER			
					03.290	STRUC #10135 GRINDSTONE RUN			
					03.360		4	48I	
					03.360	RP 70- 8 RAMP 8 FR MD 17 SB TO IS 70 WB			
					03.380	POSITIVE BARRIER			
					03.410	RP 70- 6 RAMP 6 FR IS 70 EB TO MD 17 SB			
					03.450	IN CORP LMTS MYERSVILLE			
					03.590				68,230
					03.590	MD 17 MYERSVILLE MIDDLETOWN RD			

*A,B = UNIMPROVED; C = GRADED & DRAINED; D,E = SOIL, GRAVEL, STONE; F,G = LOW TYPE BITUMINOUS
H,I = HIGH TYPE BITUMINOUS; J = CONCRETE; K = BRICK; L = BLOCK

STATE HIGHWAY ADMINISTRATION OF MARYLAND
HIGHWAY INFORMATION SERVICES DIVISION
DATA SUPPORT GROUP

STATE HIGHWAY LOCATION REFERENCE

COUNTY: FREDERICK
DISTRICT: 7
DATE: 12/31/09

ROUTE NUMBER: IS 70 CONTINUED

INVENTORY DIRECTION: EAST

ROUTE NAME: EISENHOWER MEMORIAL HWY

STATE SYSTEM	FUNCTIONAL CLASS	MEDIAN TYPE	ACCESS CONTROL	NHS	MILEPOINT	MILEPOINT DESCRIPTION	MARKED LANES	SURFACE WIDTH/TYPE*	AADT
STATE PRIMARY	U	RUR INTERSTATE	FULL	NHS	03.590	STRUC #10136	4	48I	68,230
					03.590	EXIT #42			
					03.690	MILE MARKER 42.0			
	R	UNPROTECTED			03.730				
					03.730	OUT CORP LMITS MYERSVILLE			
					03.760	RP 70- 2 RAMP 2 FR IS 70 WB TO MD 17 NB			
					03.900	RP 70- 4 RAMP 4 FR MD 17 NB TO IS 70 EB			
					04.010	CROSSOVER			
		POSITIVE BARRIER			04.130				
					04.180	BEGIN BRIDGE			
					04.190	STRUC #10130 CATOCTIN CREEK			
					04.210	END BRIDGE			
		UNPROTECTED			04.260				
					04.520		5	60I	
					04.690	MILE MARKER 43.0			
		POSITIVE BARRIER			04.980				
					05.200		4	48I	
		UNPROTECTED			05.350				
		POSITIVE BARRIER			05.480				
					05.520	BEGIN BRIDGE			
					05.550	CO136 HARMONY RD			
					05.550	STRUC #10129			
					05.580	END BRIDGE			
		UNPROTECTED			05.640				
					05.700	MILE MARKER 44.0			
					05.860		5	60I	
					06.150	ATR STATION #0021 (CABINET EB/L)			
					06.601	DRAINAGE STRUC #10256X0			
					06.700	MILE MARKER 45.0			
					07.026	CROSSOVER			
		POSITIVE BARRIER			07.710				
					07.710	MILE MARKER 46.0			
					07.760	BEGIN BRIDGE			
					07.770	CO139 HOLLOW RD			
					07.770	STRUC #10127			

*A,B = UNIMPROVED; C = GRADED & DRAINED; D,E = SOIL, GRAVEL, STONE; F,G = LOW TYPE BITUMINOUS
H,I = HIGH TYPE BITUMINOUS; J = CONCRETE; K = BRICK; L = BLOCK

STATE HIGHWAY ADMINISTRATION OF MARYLAND
HIGHWAY INFORMATION SERVICES DIVISION
DATA SUPPORT GROUP

STATE HIGHWAY LOCATION REFERENCE

COUNTY: FREDERICK
DISTRICT: 7
DATE: 12/31/09

ROUTE NUMBER: IS 70 CONTINUED

INVENTORY DIRECTION: EAST

ROUTE NAME: EISENHOWER MEMORIAL HWY

STATE SYSTEM	FUNCTIONAL CLASS	MEDIAN TYPE	ACCESS CONTROL	NHS	MILEPOINT	MILEPOINT DESCRIPTION	MARKED LANES	SURFACE WIDTH/TYPE*	AADT
STATE PRIMARY	R	RUR INTERSTATE	FULL	NHS	07.790	END BRIDGE	5	60I	68,230
		POSITIVE BARRIER			07.830				
		UNPROTECTED			07.995				
		POSITIVE BARRIER			08.650		6	72I	
					08.680	MILE MARKER 47.0			
					08.820		5	60I	
		URB INTERSTATE			08.870				
					08.870	CO237 RIDGE RD			
					08.870	STRUC #10155			
					09.161				
					09.198	DRAINAGE STRUC #10258X0			
					09.319	DIRECTIONAL CROSSOVER			
					09.710	MILE MARKER 48.0			
					09.990	RP 70- 5 RAMP 5 FR IS 70 SB TO US 40 EB			
					10.100	RP 70- 2 RAMP 2 FR US 40 WB TO IS 70 NB			
					10.282	DRAINAGE STRUC #10261X0			
					10.440	BEGIN BRIDGE			
					10.460				68,800
					10.460	RP 70- 5 RAMP 5 FR IS 70 SB TO US 40 EB			
					10.460	STRUC #10145			
					10.460	EXIT #48			
					10.470	END BRIDGE			
					10.710	MILE MARKER 49.0			
					10.720	BEGIN BRIDGE			
					10.740				74,920
					10.740	US 40AL OLD NATIONAL PIKE			
					10.740	STRUC #10131			
					10.740	EXIT #49			
					10.760	END BRIDGE			
		UNPROTECTED			10.830				
					11.010	RP 70- 6 RAMP 6 FR US 40AL EB TO IS 70 SB			
		POSITIVE BARRIER			11.030				
					11.040	RP 70- 4 RAMP 4 FR IS 70 NB TO US 40AL EB			
		UNPROTECTED			11.150				
					11.150	CROSSOVER			

*A,B = UNIMPROVED; C = GRADED & DRAINED; D,E = SOIL, GRAVEL, STONE; F,G = LOW TYPE BITUMINOUS
H,I = HIGH TYPE BITUMINOUS; J = CONCRETE; K = BRICK; L = BLOCK

STATE HIGHWAY LOCATION REFERENCE

COUNTY: FREDERICK
DISTRICT: 7
DATE: 12/31/09

ROUTE NUMBER: IS 70 CONTINUED

INVENTORY DIRECTION: EAST

ROUTE NAME: EISENHOWER MEMORIAL HWY

STATE SYSTEM	FUNCTIONAL CLASS	MEDIAN TYPE	ACCESS CONTROL	NHS	MILEPOINT	MILEPOINT DESCRIPTION	MARKED LANES	SURFACE WIDTH/TYPE*	AADT
STATE PRIMARY	R URB INTERSTATE	POSITIVE BARRIER	FULL	NHS	11.443		5	60I	74,920
					11.443	SPEED LIMIT 65 MPH			
					11.520		4	48I	
					11.620	MILE MARKER 50.0			
					11.630	CO226 MT PHILLIP RD			
					11.630	STRUC #10126			
		UNPROTECTED			11.800				
					12.137	DRAINAGE STRUC #10262X0			
		POSITIVE BARRIER			12.310				
		UNPROTECTED			12.520				
					12.624	DRAINAGE STRUC #10263X0			
					12.710	MILE MARKER 51.0			
		POSITIVE BARRIER			12.801				
					12.827	DRAINAGE STRUC #10264X0			
					12.830	SPEED LIMIT 55 MPH			
		UNPROTECTED			12.850				
					12.961	CROSSOVER			
		POSITIVE BARRIER			13.040				
					13.080	VARIABLE MESSAGE SIGN #720 (EB/L)			
		UNPROTECTED			13.090				
		POSITIVE BARRIER			13.135				
		UNPROTECTED			13.200				
		POSITIVE BARRIER			13.230				
		UNPROTECTED			13.280				
		POSITIVE BARRIER			13.333				
					13.390	MD180 JEFFERSON PIKE			
					13.390	STRUC #10144			
		UNPROTECTED			13.430				
					13.455	RP 70- 6 RAMP 6 FR IS 70 EB TO RAMP 7 (TO US 15)			
					13.455	CROSSOVER			
					13.490	RP 70- 8 RAMP 8 FR RAMP 7 (TO US 15) TO IS 70 WB			
		POSITIVE BARRIER			13.610				
					13.660	BEGIN BRIDGE			
					13.670	RP 70- 7 RAMP 7 FR IS 70 WB TO US 15 SB			
					13.670	STRUC #10142			

*A,B = UNIMPROVED; C = GRADED & DRAINED; D,E = SOIL, GRAVEL, STONE; F,G = LOW TYPE BITUMINOUS
H,I = HIGH TYPE BITUMINOUS; J = CONCRETE; K = BRICK; L = BLOCK

STATE HIGHWAY ADMINISTRATION OF MARYLAND
HIGHWAY INFORMATION SERVICES DIVISION
DATA SUPPORT GROUP

STATE HIGHWAY LOCATION REFERENCE

COUNTY: FREDERICK
DISTRICT: 7
DATE: 12/31/09

ROUTE NUMBER: IS 70 CONTINUED

INVENTORY DIRECTION: EAST

ROUTE NAME: EISENHOWER MEMORIAL HWY

STATE SYSTEM	FUNCTIONAL CLASS	MEDIAN TYPE	ACCESS CONTROL	NHS	MILEPOINT	MILEPOINT DESCRIPTION	MARKED LANES	SURFACE WIDTH/TYPE*	AADT
STATE PRIMARY	R URB INTERSTATE	POSITIVE BARRIER	FULL	NHS	13.680	END BRIDGE	4	48I	74,920
					13.685	MILE MARKER 52			
					13.740	BEGIN BRIDGE			
					13.760				94,760
					13.760 US 15	JEFFERSON NATIONAL PIKE			
					13.760	STRUC #10141			
					13.760	EXIT #52			
					13.780	END BRIDGE			
					13.800 RP 70- 3	RAMP 3 FR IS 70 EB TO US 15 NB			
					13.940	BEGIN BRIDGE			
					13.960 MD180	BALLENGER CREEK PIKE			
					13.960	STRUC #10128			
	U				13.970	IN CORP LMTS FREDERICK			
					13.970	END BRIDGE			
					14.040 RP 70- 7	RAMP 7 FR IS 70 WB TO US 15 SB			
					14.120 RP 70- 4	RAMP 4 FR US 15 NB TO IS 70 EB			
					14.203	DRAINAGE STRUC #10022X3 & #10022X4			
					14.440 RP 70- 7	RAMP 7 IS 70 WB TO IS 270 SB			
					14.460 RP 70- 5	RAMP 5 FR US 40 SB TO IS 70 EB			
					14.460	STRUC #10138			
					14.460 RP 70- 6	RAMP 6 FR IS 70 EB TO IS 270 SB			
					14.480		6	72I	
					14.600 RP 70- 5	RAMP 5 FR US 40 SB TO IS 70 EB			
					14.630		5	60I	
					14.630	BEGIN BRIDGE			
					14.650				90,670
NAME: BALTO NATIONAL PIKE					14.650 US 40	FREDERICK FREEWAY			
					14.650 IS270	EISENHOWER MEMORIAL HWY			
					14.650	STRUC #10103			
					14.650	STRUC #10137			
					14.650	EXIT #53			
					14.670	END BRIDGE			
					14.680 RP 70- 1	RAMP 1 FR IS 270 NB TO IS 70 WB			
					14.682	MILE MARKER 53.0			

*A,B = UNIMPROVED; C = GRADED & DRAINED; D,E = SOIL, GRAVEL, STONE; F,G = LOW TYPE BITUMINOUS
H,I = HIGH TYPE BITUMINOUS; J = CONCRETE; K = BRICK; L = BLOCK

STATE HIGHWAY ADMINISTRATION OF MARYLAND
HIGHWAY INFORMATION SERVICES DIVISION
DATA SUPPORT GROUP

STATE HIGHWAY LOCATION REFERENCE

COUNTY: FREDERICK
DISTRICT: 7
DATE: 12/31/09

ROUTE NUMBER: IS 70 CONTINUED

INVENTORY DIRECTION: EAST

ROUTE NAME: BALTO NATIONAL PIKE

STATE SYSTEM	FUNCTIONAL CLASS	MEDIAN TYPE	ACCESS CONTROL	NHS	MILEPOINT	MILEPOINT DESCRIPTION	MARKED LANES	SURFACE WIDTH/TYPER*	AADT	
STATE PRIMARY	U	URB INTERSTATE	POSITIVE BARRIER	FULL	NHS	14.740 RP 70- 1	RAMP 1 FR IS 270 NB TO IS 70 WB	5	60I	90,670
					14.740	STRUC #10122				
					14.864		6	72I		
	R				14.864 RP 70- 2	RAMP 2 FR IS 70 WB TO US 40 NB				
					14.960	OUT CORP LMTS FREDERICK				
					14.960 RP 70- 4	RAMP 4 FR RAMP 1 (FR IS 270) TO IS 70 EB				
					14.970 CO324	NEW DESIGN RD				
					14.970	STRUC #10104				
		UNPROTECTED			15.255					
		POSITIVE BARRIER			15.420		5	60I		
					15.480					81,630
					15.480 MD355	URBANA PIKE				
					15.480	STRUC #10105				
					15.480	EXIT #54				
					15.570 RP 70- 8	RAMP 8 FR SB MD 85 TO WB IS 70				
					15.600		6	72I		
					15.600 RP 70- 6	RAMP 6 FR IS 70 EB TO MD 85 SB				
					15.644		5	60I		
					15.708	DRAINAGE 36" CP				
					15.805 MD 85	BUCKEYSTOWN PIKE				
					15.805	STRUC #10195				
					15.940	DRAINAGE STRUC #10269X0				
					16.030		4	48I		
	U				16.030 RP 70- 2	RAMP 2 FR WB IS 70 TO NB MD 85				
					16.050	IN CORP LMTS FREDERICK				
					16.050 RP 70- 4	RAMP 4 FR MD 85 NB TO IS 70 EB				
					16.133		4	54I		
					16.170		4	48I		
					16.228	SPEED LIMIT 55 MPH				
					16.340	BEGIN BRIDGE				
					16.360					68,623
					16.360 MU1405	E SOUTH ST				
					16.360	STRUC #10106				
					16.360	EXIT #55				
					16.370	END BRIDGE				

*A,B = UNIMPROVED; C = GRADED & DRAINED; D,E = SOIL, GRAVEL, STONE; F,G = LOW TYPE BITUMINOUS
H,I = HIGH TYPE BITUMINOUS; J = CONCRETE; K = BRICK; L = BLOCK

STATE HIGHWAY LOCATION REFERENCE

COUNTY: FREDERICK
DISTRICT: 7
DATE: 12/31/09

ROUTE NUMBER: IS 70 CONTINUED
INVENTORY DIRECTION: EAST
ROUTE NAME: BALTO NATIONAL PIKE

STATE SYSTEM	FUNCTIONAL CLASS	MEDIAN TYPE	ACCESS CONTROL	NHS	MILEPOINT	MILEPOINT DESCRIPTION	MARKED LANES	SURFACE WIDTH/TYPER*	AADT	
STATE PRIMARY	U	URB INTERSTATE	POSITIVE BARRIER	FULL	NHS	16.450 RP 70- 1	RAMP 1 FR MONOCACY BLVD TO IS 70 WB	4	48I	68,623
	R				16.450 RP 70- 3	RAMP 3 FR IS 70 EB TO SOUTH ST				
					16.470	OUT CORP LMTS FREDERICK				
					16.550 RP 70- 2	RAMP 2 FR IS 70 WB TO MONOCACY BLVD				
					16.570 RP 70- 4	RAMP 4 FR SOUTH ST TO IS 70 EB				
					16.625	SPEED LIMIT 55 MPH				
					16.890 MD144FA	E PATRICK ST				
					16.890	STRUC #10107				
					16.890	EXIT #56				
					16.900	EMERGENCY EXIT RAMP FR BOWMANS FARM RD				
					16.980	MILE MARKER 56.0				
					17.040		6	72I		
					17.170 RP 70- 6	RAMP 6 FR IS 70 EB TO MD 144FA				
					17.190 RP 70- 2	RAMP 2 FR IS 70 WB TO MD 144FA NB				
					17.290					59,922
					17.290 RP 70- 5	RAMP 5 FR MD 144FA TO IS 70 EB				
					17.750	SPEED LIMIT 65 MPH				
					17.810	BEGIN BRIDGE				
					17.850	STRUC #10183 MONOCACY RIVER				
					17.920	END BRIDGE				
					17.940	WEATHER STATION				
					17.948	MILE MARKER 57.0				
					18.030	ATR STATION #0067 (CABINET EB/L)				
					18.040	CROSSOVER				
					18.070 CO414	LINGANORE RD				
					18.070	STRUC #10184				
					18.300	STRUC #10185P LONG BRANCH				
					18.840	BEGIN BRIDGE				
					18.850 CO1475	SPRING RIDGE PKWY				
					18.850	STRUC #10186				
					18.860	END BRIDGE				
					18.880	MILE MARKER 58.0				
					19.550 CO852	QUINN RD				

*A,B = UNIMPROVED; C = GRADED & DRAINED; D,E = SOIL, GRAVEL, STONE; F,G = LOW TYPE BITUMINOUS
H,I = HIGH TYPE BITUMINOUS; J = CONCRETE; K = BRICK; L = BLOCK

STATE HIGHWAY LOCATION REFERENCE

COUNTY: FREDERICK
DISTRICT: 7
DATE: 12/31/09

ROUTE NUMBER: IS 70 CONTINUED

INVENTORY DIRECTION: EAST

ROUTE NAME: BALTO NATIONAL PIKE

STATE SYSTEM	FUNCTIONAL CLASS	MEDIAN TYPE	ACCESS CONTROL	NHS	MILEPOINT	MILEPOINT DESCRIPTION	MARKED LANES	SURFACE WIDTH/TYPE*	AADT
STATE PRIMARY	R URB INTERSTATE	POSITIVE BARRIER	FULL	NHS	19.550	STRUC #10187	6	72I	59,922
					20.020	MILE MARKER 59.0			
					20.050	RADIO TOWER			
					20.200 RP 70- 7	RAMP 7 FR IS 70 WB TO MD 144FA			
					20.220		6	72J	
					20.220	BEGIN BRIDGE			
					20.240 RP 70- 7	RAMP 7 FR IS 70 WB TO MD 144FA			
					20.250 CO1317	OLD NATIONAL PIKE			
					20.250	STRUC #10188			
					20.250	EXIT #59			
					20.260		6	72I	
					20.260	END BRIDGE			
					20.560				67,980
					20.560 RP 70- 4	RAMP 4 FR MD 144FA TO IS 70 EB			
					20.890	CROSSOVER			
					21.150	MILE MARKER 60.0			
					21.860 CO365	MUSSETTER RD			
					21.860	STRUC #10157			
					22.150	MILE MARKER 61.0			
					22.178	DRAINAGE STRUC #10268X0			
	U				22.940	IN CORP LMTS NEW MARKET			
	R				23.100	OUT CORP LMTS NEW MARKET			
					23.150	MILE MARKER 62.0			
					23.464	CROSSOVER			
					23.690 RP 70- 8	RAMP 8 FR MD 75 SB TO IS 70 WB			
					23.720 RP 70- 6	RAMP 6 FR IS 70 EB TO MD 75 SB			
					23.890	STRUC #10389X0 DAVIS CREEK			
					23.960				69,020
					23.960 MD 75	GREEN VALLEY RD			
					23.960	STRUC #10156			
					23.960	EXIT #62			
					24.121	PRE-SCREEN ELECTRONIC SCREENING SITE			
					24.160	MILE MARKER 63.0			
					24.210 RP 70- 4	RAMP 4 FR MD 75 NB TO IS 70 EB			

*A,B = UNIMPROVED; C = GRADED & DRAINED; D,E = SOIL, GRAVEL, STONE; F,G = LOW TYPE BITUMINOUS
H,I = HIGH TYPE BITUMINOUS; J = CONCRETE; K = BRICK; L = BLOCK

STATE HIGHWAY ADMINISTRATION OF MARYLAND
HIGHWAY INFORMATION SERVICES DIVISION
DATA SUPPORT GROUP

STATE HIGHWAY LOCATION REFERENCE

COUNTY: FREDERICK
DISTRICT: 7
DATE: 12/31/09

ROUTE NUMBER: IS 70 CONTINUED

INVENTORY DIRECTION: EAST

ROUTE NAME: BALTO NATIONAL PIKE

STATE SYSTEM	FUNCTIONAL CLASS	MEDIAN TYPE	ACCESS CONTROL	NHS	MILEPOINT	MILEPOINT DESCRIPTION	MARKED LANES	SURFACE WIDTH/TYPE*	AADT
STATE PRIMARY	R URB INTERSTATE	POSITIVE BARRIER	FULL	NHS	24.220 RP 70- 2	RAMP 2 FR IS 70 WB TO MD 75 NB	6	72I	69,020
					24.440	CROSSOVER			
					24.800	STRUC #10021 BUSH CREEK			
					25.150	MILE MARKER 64.0			
					25.200	MSP WEIGH STATION (EB/L)			
					25.420	EXIT FR MSP WEIGH STATION (EB/L)			
					25.560		6	78I	
					25.560	CROSSOVER			
					25.627		6	72I	
					26.147	DRAINAGE STRUC #10272X0			
					26.170	MILE MARKER 65.0			
	RUR INTERSTATE				26.230				
					26.230 CO397	BARTHOLOWS RD			
					26.230	STRUC #10160			
					26.270	DRAINAGE STRUC #10273X0			
					26.520	DRAINAGE STRUC #10274X0			
					26.620	DRAINAGE STRUC #10275X0			
					26.830				
					26.870	CROSSOVER			
					27.156	DRAINAGE STRUC #10259X0			
					27.160	MILE MARKER 66.0			
					27.420	DRAINAGE STRUC #10267X0			
					27.630	BEGIN BRIDGE			
					27.640 CO401	BILL MOXLEY RD			
					27.640	STRUC #10161			
					27.660	END BRIDGE			
					27.710	BEGIN BRIDGE			
					27.730	STRUC #10039 OVER R/R			
					27.760	END BRIDGE			
					27.890	SPUR TO REST AREA			
					28.000	REST AREA/WITH RESTROOMS			
					28.150	SPUR FR REST AREA			
					28.170	MILE MARKER 67.0			
					28.740	CROSSOVER			
					28.945	DRAINAGE STRUC #10276X0 BUSH CREEK			

*A,B = UNIMPROVED; C = GRADED & DRAINED; D,E = SOIL,GRAVEL,STONE; F,G = LOW TYPE BITUMINOUS
H,I = HIGH TYPE BITUMINOUS; J = CONCRETE; K= BRICK; L = BLOCK

STATE HIGHWAY LOCATION REFERENCE

COUNTY: FREDERICK

DISTRICT: 7

DATE: 12/31/09

ROUTE NUMBER: IS 70 CONTINUED

INVENTORY DIRECTION: EAST

ROUTE NAME: BALTO NATIONAL PIKE

STATE SYSTEM	FUNCTIONAL CLASS	MEDIAN TYPE	ACCESS CONTROL	NHS	MILEPOINT	MILEPOINT DESCRIPTION	MARKED LANES	SURFACE WIDTH/TYPE*	AADT
STATE PRIMARY	R RUR INTERSTATE	POSITIVE BARRIER	FULL	NHS	29.160 RP 70- 6	RAMP 6 FR IS 70 EB TO MD 27 SB	6	72I	69,020
					29.185	MILE MARKER 68.0			
					29.280 RP 70- 5	RAMP 5 FR MD 27 SB TO IS 70 EB			
					29.280 RP 70- 8	RAMP 8 FR MD 27 SB TO IS 70 WB			
					29.370	CARROLL CO/L			

ROUTE NUMBER: IS 270

INVENTORY DIRECTION: NORTH

ROUTE NAME: EISENHOWER MEMORIAL HWY

STATE SYSTEM	FUNCTIONAL CLASS	MEDIAN TYPE	ACCESS CONTROL	NHS	MILEPOINT	MILEPOINT DESCRIPTION	MARKED LANES	SURFACE WIDTH/TYPE*	AADT
STATE PRIMARY	R RUR INTERSTATE	POSITIVE BARRIER	FULL	NHS	00.000		4	48I	87,230
					00.000	MONTGOMERY CO/L			
					00.000	SIGN: FREDERICK COUNTY			
					00.280	MILE MARKER 23.0			
					00.310	SPEED LIMIT 65 MPH			
					00.320	CROSSOVER			
					01.180 CO353	DOCTOR PERRY RD			
					01.180	STRUC #10080			
					01.190	RTMS SPEED STATION #S710001			
					01.300	MILE MARKER 24.0			
					01.937	RTMS SPEED STATION			
					02.035	DRAINAGE STRUC #10299X0			
					02.050	STRUC #10174 BENNETT CREEK			
					02.260	STRUC #10079 BENNETT CREEK			
					02.300	MILE MARKER 25.0			
					03.159	CROSSOVER			
					03.300	MILE MARKER 26.0			
					03.390 RP270- 6	RAMP 6 FR MD 80 EB TO IS 270 SB			
					03.470 RP270- 5	RAMP 5 FR IS 270 SB TO MD 80 EB			
					03.520				80,340
					03.520 MD 80	FINGERBOARD RD			
					03.520	STRUC #10078			
					03.520	EXIT #26			
					03.560 RP270- 1	RAMP 1 FR IS 270 NB TO MD 80 WB			

*A,B = UNIMPROVED; C = GRADED & DRAINED; D,E = SOIL, GRAVEL, STONE; F,G = LOW TYPE BITUMINOUS
H,I = HIGH TYPE BITUMINOUS; J = CONCRETE; K = BRICK; L = BLOCK

STATE HIGHWAY ADMINISTRATION OF MARYLAND
HIGHWAY INFORMATION SERVICES DIVISION
DATA SUPPORT GROUP

STATE HIGHWAY LOCATION REFERENCE

COUNTY: FREDERICK
DISTRICT: 7
DATE: 12/31/09

ROUTE NUMBER: IS 270 CONTINUED
INVENTORY DIRECTION: NORTH
ROUTE NAME: EISENHOWER MEMORIAL HWY

STATE SYSTEM	FUNCTIONAL CLASS	MEDIAN TYPE	ACCESS CONTROL	NHS	MILEPOINT	MILEPOINT DESCRIPTION	MARKED LANES	SURFACE WIDTH/TYPE*	AADT
STATE PRIMARY	R RUR INTERSTATE	POSITIVE BARRIER	FULL	NHS	03.620 RP270- 2	RAMP 2 FR MD 80 WB TO IS 270 NB	4	48I	80,340
					03.717		4	56I	
					03.761		4	48I	
					03.798	DRAINAGE STRUC #10297X0			
					03.923	CROSSOVER			
					04.133	SPEED LIMIT 65 MPH			
					04.310	MILE MARKER 27.0			
					04.960 CO332	PARK MILLS RD			
					04.960	STRUC #10077			
					05.135	VARIABLE MESSAGE SIGN #724 (NB/L)			
					05.320	MILE MARKER 28.0			
					06.320	MILE MARKER 29.0			
					06.480 CO359	BAKER VALLEY RD			
					06.480	STRUC #10076			
					06.794	DRAINAGE STRUC #10254X0			
					07.072	CROSSOVER			
					07.290	BEGIN BRIDGE			
					07.330	STRUC #10075 MONOCACY RIVER			
					07.330	MILE MARKER 30.0			
	URB INTERSTATE				07.390				
					07.390	END BRIDGE			
					07.640	BEGIN BRIDGE			
					07.650	R/R #CSX 140 446 S			
					07.650	STRUC #10074			
					07.670	END BRIDGE			
					07.857				
					07.870	CROSSOVER			
					08.046	DRAINAGE STRUC #10296X0			
					08.140	SPEED LIMIT 55 MPH			
					08.340	MILE MARKER 31.0			
					08.410 RP270- 6	RAMP 6 FR MD 85 EB TO IS 270 SB			
					08.460 RP270- 4	RAMP 4 FR IS 270 NB TO MD 85 EB			
					08.510 RP270- 5	RAMP 5 FR IS 270 SB TO MD 85 EB			
					08.650				109,670
					08.650 MD 85	BUCKEYSTOWN PIKE			

*A,B = UNIMPROVED; C = GRADED & DRAINED; D,E = SOIL,GRAVEL,STONE; F,G = LOW TYPE BITUMINOUS
H,I = HIGH TYPE BITUMINOUS; J = CONCRETE; K = BRICK; L = BLOCK

STATE HIGHWAY LOCATION REFERENCE

COUNTY: FREDERICK

DISTRICT: 7

DATE: 12/31/09

ROUTE NUMBER: IS 270 CONTINUED

INVENTORY DIRECTION: NORTH

ROUTE NAME: EISENHOWER MEMORIAL HWY

STATE SYSTEM	FUNCTIONAL CLASS	MEDIAN TYPE	ACCESS CONTROL	NHS	MILEPOINT	MILEPOINT DESCRIPTION	MARKED LANES	SURFACE WIDTH/TYPE*	AADT
STATE PRIMARY	R URB INTERSTATE	POSITIVE BARRIER	FULL	NHS	08.650	STRUC #10073	4	48I	109,670
					08.650	EXIT #31			
					08.760 RP270- 1	RAMP 1 FR IS 270 NB TO MD 85 WB			
					08.830 RP270- 8	RAMP 8 FR IS 270 SB TO MD 85 WB			
					08.870 RP270- 2	RAMP 2 FR MD 85 WB TO IS 270 NB			
					09.310	MILE MARKER 32.0			
					09.410 RP 70- 1	RAMP 1 FR IS 270 NB TO IS 70 WB			
					09.680 CO324	NEW DESIGN RD			
	U				09.680	STRUC #10110			
					09.690	IN CORP LMTS FREDERICK			
					09.740	SPEED LIMIT 55 MPH			
					09.760 RP 70- 6	RAMP 6 FR IS 70 EB TO IS 270 SB			
					10.000	IS 70 (EB/L)			
					10.000	STRUC #10103			
					10.000	EXIT #32			
					10.090 IS 70	BALTO NATIONAL PIKE			
					10.090	STRUC #10137			
					10.090 US 40	FREDERICK FREEWAY			

ROUTE NUMBER: MD 15C

INVENTORY DIRECTION: EAST

ROUTE NAME: NO NAME

STATE SYSTEM	FUNCTIONAL CLASS	MEDIAN TYPE	ACCESS CONTROL	NHS	MILEPOINT	MILEPOINT DESCRIPTION	MARKED LANES	SURFACE WIDTH/TYPE*	AADT
STATE SECONDARY	U URB LOCAL	NONE (UNDIV)	PARTIAL	NOT NHS	00.000		2	32I	999
					00.000 MU373	TIPPIN DR (BACK)			
	R				00.020 RP 15- 8	RAMP 8 FR US 15 SB TO MD 15C			
					00.020 RP 15- 6	RAMP 6 FR MD 15C TO US 15 SB			
					00.020	OUT CORP LMTS THURMONT			
					00.050 US 15	CATOCTIN MOUNTAIN HWY			
					00.050	STRUC #10181			
					00.080		2	48I	
					00.080 RP 15- 3	RAMP 3 FR MD 15C EB TO RAMP 2 (TO US 15)			
					00.080 RP 15- 4	RAMP 4 FR US 15 NB TO MD 15C EB			

*A,B = UNIMPROVED; C = GRADED & DRAINED; D,E = SOIL, GRAVEL, STONE; F,G = LOW TYPE BITUMINOUS
H,I = HIGH TYPE BITUMINOUS; J = CONCRETE; K = BRICK; L = BLOCK

STATE HIGHWAY LOCATION REFERENCE

COUNTY: FREDERICK
DISTRICT: 7
DATE: 12/31/09

ROUTE NUMBER: MD 15C CONTINUED

INVENTORY DIRECTION: EAST

ROUTE NAME: NO NAME

STATE SYSTEM	FUNCTIONAL CLASS	MEDIAN TYPE	ACCESS CONTROL	NHS	MILEPOINT	MILEPOINT DESCRIPTION	MARKED LANES	SURFACE WIDTH/TYPE*	AADT
STATE SECONDARY	R URB LOCAL	NONE (UNDIV)	PARTIAL	NOT NHS	00.100		2	36I	999
					00.100 RP 15- 2	RAMP 2 FR MD 15C WB TO US 15 NB			
					00.120 MU183	FREDERICK RD			
					00.120 MU371	THURMONT BLVD (AHEAD)			
					00.120	TRAFFIC SIGNAL			

ROUTE NUMBER: MD 15D

INVENTORY DIRECTION: NORTH

ROUTE NAME: SANDY SPRING LA EXT

STATE SYSTEM	FUNCTIONAL CLASS	MEDIAN TYPE	ACCESS CONTROL	NHS	MILEPOINT	MILEPOINT DESCRIPTION	MARKED LANES	SURFACE WIDTH/TYPE*	AADT
STATE SECONDARY	U URB LOCAL	NONE (UNDIV)	NONE	NOT NHS	00.000		2	20I	99
					00.000 US 15	CATOCTIN MOUNTAIN HWY			
					00.000	STOP SIGN			
					00.010		2	20G	
					00.040	PVT DRIVE (AHEAD)			

ROUTE NUMBER: MD 17

INVENTORY DIRECTION: NORTH

ROUTE NAME: S POTOMAC ST

STATE SYSTEM	FUNCTIONAL CLASS	MEDIAN TYPE	ACCESS CONTROL	NHS	MILEPOINT	MILEPOINT DESCRIPTION	MARKED LANES	SURFACE WIDTH/TYPE*	AADT
STATE SECONDARY	R URB MINOR ART	NONE (UNDIV)	NONE	NOT NHS	00.000		2	26I	4,851
					00.000	BEGIN BRIDGE IN VIRGINIA			
					00.000	STRUC #10024 POTOMAC RIVER			
					00.000	SPEED LIMIT 30 MPH			
					00.000	SIGN: WELCOME TO FREDERICK COUNTY			
					00.140	VIRGINIA ST/L			
	U				00.170	IN CORP LMTS BRUNSWICK			
					00.360	R/R #CSX 141 362 A			
					00.390 MU380	WALNUT ST			
					00.430 MU370	VIRGINIA AVE			
					00.460 MU350	W POTOMAC ST			
					00.480	END BRIDGE			
		PAINTED			00.485		2	32J	

*A,B = UNIMPROVED; C = GRADED & DRAINED; D,E = SOIL, GRAVEL, STONE; F,G = LOW TYPE BITUMINOUS
H,I = HIGH TYPE BITUMINOUS; J = CONCRETE; K = BRICK; L = BLOCK

STATE HIGHWAY LOCATION REFERENCE

COUNTY: FREDERICK
DISTRICT: 7
DATE: 12/31/09

ROUTE NUMBER: MD 17 CONTINUED

INVENTORY DIRECTION: NORTH

ROUTE NAME: S POTOMAC ST

STATE SYSTEM	FUNCTIONAL CLASS	MEDIAN TYPE	ACCESS CONTROL	NHS	MILEPOINT	MILEPOINT DESCRIPTION	MARKED LANES	SURFACE WIDTH/TYPE*	AADT
STATE SECONDARY	U URB MINOR ART	CURBED	NONE	NOT NHS	00.500		2	32J	4,851
					00.520		2	32I	
		ROUNDAABOUT			00.520	SPUR TO MARYLAND AVE			
					00.540		2	40I	
					00.540	BEGIN ROUNDAABOUT			
					00.550		2	40J	7,931
					00.550	MU 40 WEST B ST			
					00.550	MU340 PETERSVILLE RD			
					00.550	MU320 MARYLAND AVE			
		CURBED			00.550	ROUNDAABOUT			
					00.560		2	32I	
					00.560	END ROUNDAABOUT			
		NONE (UNDIV)			00.580		2	24I	
NAME: PETERSVILLE RD					00.580	MD 17A PETERSVILLE RD			
					00.580	MU 80 WEST C ST			
					00.600	SPEED LIMIT 30 MPH			
					00.760	SPEED LIMIT 40 MPH			
					00.850	MU240 GREENWOOD ST			
					00.960	MU100 CENTER ST			
					01.382	SIGN: ROSEMONT			
					01.430	SPUR FR MD 17			
NAME: BURKITTSVILLE RD					01.450	OUT CORP LMTS BRUNSWICK			
					01.450	IN CORP LMTS ROSEMONT			
					01.450	MD 79 PETERSVILLE RD			
					01.450	MD464 SOUDER RD			
					01.450	TRAFFIC SIGNAL			
					01.476	SPUR TO MD 17			
					01.770	SPEED LIMIT 50 MPH			
R					01.800	OUT CORP LMTS ROSEMONT			
					02.340	MD871G ROSEMONT DR			
		PAINTED			02.390				
		NONE (UNDIV)			02.486				
		PAINTED			02.508				
		CURBED			02.520		2	28I	

*A,B = UNIMPROVED; C = GRADED & DRAINED; D,E = SOIL, GRAVEL, STONE; F,G = LOW TYPE BITUMINOUS
H,I = HIGH TYPE BITUMINOUS; J = CONCRETE; K = BRICK; L = BLOCK

STATE HIGHWAY LOCATION REFERENCE

COUNTY: FREDERICK
DISTRICT: 7
DATE: 12/31/09

ROUTE NUMBER: MD 17 CONTINUED

INVENTORY DIRECTION: NORTH

ROUTE NAME: BURKITTSVILLE RD

STATE SYSTEM	FUNCTIONAL CLASS	MEDIAN TYPE	ACCESS CONTROL	NHS	MILEPOINT	MILEPOINT DESCRIPTION	MARKED LANES	SURFACE WIDTH/TYPE*	AADT
STATE SECONDARY	R URB MINOR ART	ROUNDAABOUT	NONE	NOT NHS	02.540		2	40I	7,931
					02.540	BEGIN ROUNDAABOUT			
					02.550 MD180	JEFFERSON PIKE			
					02.550	ROUNDAABOUT			
		CURBED			02.560		2	28I	
					02.560	END ROUNDAABOUT			
		PAINTED			02.580		2	24I	
		NONE (UNDIV)			02.610				
					02.610 RP340- 4	RAMP 4 FR MD 17 NB TO US 340 EB			
					02.630 RP340- 6	RAMP 6 FR US 340 EB TO MD 17 SB			
					02.660 RP340- 3	RAMP 3 FR RAMP 6 (FR US 340) TO MD 17 NB			
					02.670 RP340- 5	RAMP 5 FR MD 17 SB TO RAMP 4 (TO US 340)			
					02.680	BEGIN BRIDGE			
	RUR MAJ COLL				02.700				2,061
					02.700 US340	JEFFERSON NATIONAL PIKE			
					02.700	STRUC #10114			
					02.700	EXIT #2			
					02.730	END BRIDGE			
					02.750 RP340- 1	RAMP 1 FR MD 17 NB TO RAMP 8 (TO US 340)			
					02.760 RP340- 7	RAMP 7 FR RAMP 2 (FR US 340) TO MD 17 SB			
					02.780 RP340- 8	RAMP 8 FR MD 17 SB TO US 340 WB			
					02.810 RP340- 2	RAMP 2 FR US 340 WB TO MD 17 NB			
					02.880 CO277	MOUNTAIN RD E			
					02.918	DRAINAGE STRUC #10226X0			
					03.117	DRAINAGE STRUC #10227X0			
					03.210		2	22I	
					03.740 CO273	BRENTLAND RD			
					03.938	DRAINAGE STRUC #10228X0			
					04.103	DRAINAGE STRUC #10229X0			
					04.610 CO274	LEES LA			
					04.620		2	20I	
					04.721	SIGN: COATSVILLE			
					05.884	COATSVILLE LN			

*A,B = UNIMPROVED; C = GRADED & DRAINED; D,E = SOIL,GRAVEL,STONE; F,G = LOW TYPE BITUMINOUS
H,I = HIGH TYPE BITUMINOUS; J = CONCRETE; K= BRICK; L = BLOCK

STATE HIGHWAY LOCATION REFERENCE

COUNTY: FREDERICK
DISTRICT: 7
DATE: 12/31/09

ROUTE NUMBER: MD 17 CONTINUED

INVENTORY DIRECTION: NORTH

ROUTE NAME: BURKITTSVILLE RD

STATE SYSTEM	FUNCTIONAL CLASS	MEDIAN TYPE	ACCESS CONTROL	NHS	MILEPOINT	MILEPOINT DESCRIPTION	MARKED LANES	SURFACE WIDTH/TYPE*	AADT
STATE SECONDARY	R RUR MAJ COLL	NONE (UNDIV)	NONE	NOT NHS	06.120	SIGN: COATSVILLE	2	20I	2,061
					06.150	SPEED LIMIT 40 MPH			
					06.340 CO276	BROWNSVILLE PASS RD			
NAME: POTOMAC ST	U				06.440	IN CORP LMTS BURKITTSVILLE			
					06.617	SIGN: WELCOME TO BURKITTSVILLE			
					06.650	SPEED LIMIT 25 MPH			
					06.790 MU 70	SEMINARY LA			
					06.800 MU 30	LAKESIDE DR			
					06.830		2	22K	
					06.850 MU 51	E MAIN ST			
					06.850	STOP SIGN			
					06.850 MU 50	W MAIN ST			
					06.870		2	22I	
					06.880 MU 20	E CEMETERY LA			
					06.930	SPEED LIMIT 55 MPH			
					07.100	STRUC #10230X0			
NAME: BURKITTSVILLE MIDDLETOWN RD	R				07.400	OUT CORP LMTS BURKITTSVILLE			
					07.652	DRAINAGE STRUC #10223X0			
					08.089		2	24I	
					08.160				1,331
					08.160 CO258	PICNIC WOODS RD			
					08.610 CO268	ARNOLD RD			
					09.330 CO1155	MORNINGSIDE CT			
					09.470				5,891
					09.470 MD383	BROAD RUN JEFFERSON RD			
					09.470 CO1156	SCHNEIDER DR			
					09.810 CO217	BENNIES HILL RD			
					10.070 CO1370	HIGH HOPES DR			
					10.170 CO265	QUEBEC SCHOOL RD			
					10.290	DRAINAGE STRUC #10231X0			
					10.600	STRUC #10019 MIDDLE CREEK			
					11.206	DRAINAGE STRUC #10232X0			
					11.600	BEGIN BRIDGE			
					11.620	STRUC #10018 CATOCTIN CREEK			

*A,B = UNIMPROVED; C = GRADED & DRAINED; D,E = SOIL, GRAVEL, STONE; F,G = LOW TYPE BITUMINOUS
H,I = HIGH TYPE BITUMINOUS; J = CONCRETE; K = BRICK; L = BLOCK

STATE HIGHWAY LOCATION REFERENCE

COUNTY: FREDERICK
DISTRICT: 7
DATE: 12/31/09

ROUTE NUMBER: MD 17 CONTINUED

INVENTORY DIRECTION: NORTH

ROUTE NAME: BURKITTSVILLE MIDDLETOWN RD

STATE SYSTEM	FUNCTIONAL CLASS	MEDIAN TYPE	ACCESS CONTROL	NHS	MILEPOINT	MILEPOINT DESCRIPTION	MARKED LANES	SURFACE WIDTH/TYPE*	AADT
STATE SECONDARY	R RUR MAJ COLL	NONE (UNDIV)	NONE	NOT NHS	11.630	END BRIDGE	2	24I	5,891
					12.080 CO799	COUNTRYSIDE DR			
					12.124	SPEED LIMIT 40 MPH			
					12.280 CO1434	MAERK RD			
	U URB MINOR ART				12.300				
	NAME: S CHURCH ST				12.300	IN CORP LMTS MIDDLETOWN			
					12.380 MU 70	S JEFFERSON ST			
					12.380 CO209	OLD MIDDLETOWN RD			
					12.453	SPEED LIMIT 30 MPH			
					12.600 MU170	S CHURCH ST			
					12.620		2	22I	
					12.780 MU 40	FRANKLIN ST			
					12.820 MU 5	BOILEAU DR			
					12.890 MU150	WASHINGTON ST			
					12.904	MIDDLETOWN FIRE DEPARTMENT			
					12.930		2	24I	
					12.960				3,046
	NAME: N CHURCH ST				12.960 US 40AL	E MAIN ST			
					12.960	TRAFFIC SIGNAL			
					13.030		2	22I	
					13.030 MU 50	W GREEN ST			
					13.030 MU 55	E GREEN ST			
					13.078	SPEED LIMIT 30 MPH			
	R RUR MAJ COLL				13.200				
	NAME: MYERSVILLE MIDDLETOWN RD				13.200	OUT CORP LMTS MIDDLETOWN			
					13.230	SPEED LIMIT 40 MPH			
					13.362	DRAINAGE STRUC #10233X0			
					13.668	DRAINAGE STRUC #10246X0			
					13.680 CO244	PETE WILES RD			
					14.010	ATR STATION #0003 (CABINET NB/L)			
					14.185	DRAINAGE STRUC #10245X0			
					14.230 CO144	VALLEY VIEW RD			
					14.927	DRAINAGE STRUC #10244X0			
					15.496	DRAINAGE STRUC #10243X0			

*A,B = UNIMPROVED; C = GRADED & DRAINED; D,E = SOIL, GRAVEL, STONE; F,G = LOW TYPE BITUMINOUS
H,I = HIGH TYPE BITUMINOUS; J = CONCRETE; K = BRICK; L = BLOCK

STATE HIGHWAY ADMINISTRATION OF MARYLAND
HIGHWAY INFORMATION SERVICES DIVISION
DATA SUPPORT GROUP

STATE HIGHWAY LOCATION REFERENCE

COUNTY: FREDERICK
DISTRICT: 7
DATE: 12/31/09

ROUTE NUMBER: MD 17 CONTINUED

INVENTORY DIRECTION: NORTH

ROUTE NAME: MYERSVILLE MIDDLETOWN RD

STATE SYSTEM	FUNCTIONAL CLASS	MEDIAN TYPE	ACCESS CONTROL	NHS	MILEPOINT	MILEPOINT DESCRIPTION	MARKED LANES	SURFACE WIDTH/TYPE*	AADT
STATE SECONDARY	R RUR MAJ COLL	NONE (UNDIV)	NONE	NOT NHS	15.910 CO136	HARMONY RD	2	22I	3,046
					15.940	STRUC #10177 LITTLE CATOCTIN CREEK			
					15.980 CO635	OLD HARMONY RD			
					15.986	DRAINAGE STRUC #10242X0			
					16.520 CO1429	BIDLE HILL CT			
					16.910 CO941	DAWN CT			
					17.120 CO261	CUTT OFF RD			
					17.480	SPUR TO & FR OLD HAGERSTOWN RD			
					17.530				3,891
					17.530 CO245	OLD HAGERSTOWN RD			
					17.650	STRUC #10176 CATOCTIN CREEK			
					17.880		2	24I	
		PAINTED			18.000 CO1229	VENTRIE CT			
					18.030				
		CURBED			18.050 CO246	MILT SUMMERS RD			
					18.080		4	48I	
	U				18.120 RP 70- 4	RAMP 4 FR MD 17 NB TO IS 70 EB			
					18.120	IN CORP LMTS MYERSVILLE			
					18.163	SIGN: MEYERSVILLE			
					18.170 RP 70- 6	RAMP 6 FR IS 70 EB TO MD 17 SB			
					18.200 RP 70- 3	RAMP 3 FR RAMP 6 (FR IS 70) TO MD 17 NB			
					18.200 RP 70- 5	RAMP 5 FR MD 17 SB TO RAMP 4 (TO IS 70)			
					18.200	CROSSOVER			
					18.230	BEGIN BRIDGE			
					18.250				7,931
					18.250 IS 70	EISENHOWER MEMORIAL HWY			
					18.250	STRUC #10136			
					18.250	EXIT #42			
					18.280	END BRIDGE			
					18.310 RP 70- 1	RAMP 1 FR MD 17 NB TO RAMP 8 (TO IS 70)			
					18.310 RP 70- 7	RAMP 7 FR RAMP 2 (FR IS 70) TO MD 17 SB			
					18.310	CROSSOVER			
					18.340 RP 70- 2	RAMP 2 FR IS 70 WB TO MD 17 NB			
					18.370 RP 70- 8	RAMP 8 FR MD 17 SB TO IS 70 WB			

*A,B = UNIMPROVED; C = GRADED & DRAINED; D,E = SOIL, GRAVEL, STONE; F,G = LOW TYPE BITUMINOUS
H,I = HIGH TYPE BITUMINOUS; J = CONCRETE; K = BRICK; L = BLOCK

STATE HIGHWAY ADMINISTRATION OF MARYLAND
HIGHWAY INFORMATION SERVICES DIVISION
DATA SUPPORT GROUP

STATE HIGHWAY LOCATION REFERENCE

COUNTY: FREDERICK
DISTRICT: 7
DATE: 12/31/09

ROUTE NUMBER: MD 17 CONTINUED

INVENTORY DIRECTION: NORTH

ROUTE NAME: MYERSVILLE MIDDLETOWN RD

STATE SYSTEM	FUNCTIONAL CLASS	MEDIAN TYPE	ACCESS CONTROL	NHS	MILEPOINT	MILEPOINT DESCRIPTION	MARKED LANES	SURFACE WIDTH/TYPE*	AADT
STATE SECONDARY	U RUR MAJ COLL	PAINTED	NONE	NOT NHS	18.420		2	48I	7,931
		CENTER TLA (UNDIV)			18.430		2	24I	
					18.430	SPEED LIMIT 30 MPH			
					18.470	MU 38 EAGLE BAY DR			
		NONE (UNDIV)			18.520				
					18.540		2	22I	
NAME: MAIN ST					18.750	MU 10 CEDAR ST			
					18.850	MU 40 POPLAR ST			
					18.920	MU 70 MONUMENT RD			
					18.941	MYERSVILLE MUNICIPL CENTER			
					18.970	MU 75 TROLLEY LA			
NAME: WOLFSVILLE RD					19.020	MU 60 MAIN ST			
					19.030	MU 75 TROLLEY LA			
					19.100	SPEED LIMIT 40 MPH			
	R				19.240	OUT CORP LMTS MYERSVILLE			
					19.300	STRUC #10164 LITTLE CATOCTIN CREEK			
					19.330		2	20I	
	U				19.360	IN CORP LMTS MYERSVILLE			
	R				19.450				1,951
					19.450	US 40 BALTO NATIONAL PIKE			
					19.450	TRAFFIC SIGNAL			
					19.450	OUT CORP LMTS MYERSVILLE			
					19.573	DRAINAGE STRUC #10241X0			
					19.580		2	22I	
					20.335	BEGIN BRIDGE			
					20.350	STRUC #10071 MIDDLE CREEK			
					20.365	END BRIDGE			
					20.370	CO138 BITTLE RD			
					20.730	CO122 E CHURCH HILL RD			
					20.952	SIGN: ELERTON			
					21.080	CO136 HARMONY RD			
					21.090	STRUC #10070 MIDDLE CREEK			
					21.100	CO123 HARP HILL RD			
					21.284	SIGN: ELERTON			
					21.430	CO131 CROW ROCK RD			

*A,B = UNIMPROVED; C = GRADED & DRAINED; D,E = SOIL, GRAVEL, STONE; F,G = LOW TYPE BITUMINOUS
H,I = HIGH TYPE BITUMINOUS; J = CONCRETE; K = BRICK; L = BLOCK

STATE HIGHWAY LOCATION REFERENCE

COUNTY: FREDERICK
DISTRICT: 7
DATE: 12/31/09

ROUTE NUMBER: MD 17 CONTINUED

INVENTORY DIRECTION: NORTH

ROUTE NAME: WOLFSVILLE RD

STATE SYSTEM	FUNCTIONAL CLASS	MEDIAN TYPE	ACCESS CONTROL	NHS	MILEPOINT	MILEPOINT DESCRIPTION	MARKED LANES	SURFACE WIDTH/TYPE*	AADT
STATE SECONDARY	R RUR MAJ COLL	NONE (UNDIV)	NONE	NOT NHS	22.730 CO124	MEETING HOUSE RD	2	22I	1,951
					22.965	BEGIN BRIDGE			
					22.980	STRUC #10069 MIDDLE CREEK			
					22.990	END BRIDGE			
					23.000 CO718	HIGHLAND SCHOOL RD			
					23.495	DRAINAGE STRUC #10240X0			
					23.891	DRAINAGE STRUC #10238X0			
					23.960 CO1282	DELAUTER RD			
					24.190 CO 98	MIDDLE POINT RD			
					24.200	STRUC #10068 MIDDLE CREEK			
					24.780	STRUC #10067 MIDDLE CREEK			
					24.800 CO109	SPRUCE RUN RD			
					25.280 CO128	WILDCAT RD			
					25.300	SPUR TO WILDCAT RD			
					25.360	SPEED LIMIT 30 MPH			
					25.778	SIGN: WOLFSVILLE			
					25.842	WOLFESVILLE V.F.D.			
					25.900 CO123	HARP HILL RD			
					25.934	DRAINAGE STRUC #10236X0			
					25.960		2	24I	
					25.960 CO692	PLEASANT WALK RD			
					25.960	STOP SIGN			
					25.970 CO 16	STOTTLEMEYER RD			
					26.140		2	22I	
					26.195	SIGN: WOLFSVILLE			
					26.200	SPEED LIMIT 40 MPH			
					26.300 CO115	BLACK ROCK RD			
					26.350		2	24I	
					26.370	STRUC #10066 DRY RUN			
					26.620 CO104	MARTIN RD			
					26.620	WOLFESVILLE ST MARKS LUTHERAN CHURCH			
					26.670		2	20I	
					27.240 CO104	MARTIN RD			
					27.278	DRAINAGE STRUC #10235X0			

*A,B = UNIMPROVED; C = GRADED & DRAINED; D,E = SOIL, GRAVEL, STONE; F,G = LOW TYPE BITUMINOUS
H,I = HIGH TYPE BITUMINOUS; J = CONCRETE; K = BRICK; L = BLOCK

STATE HIGHWAY ADMINISTRATION OF MARYLAND
HIGHWAY INFORMATION SERVICES DIVISION
DATA SUPPORT GROUP

STATE HIGHWAY LOCATION REFERENCE

COUNTY: FREDERICK
DISTRICT: 7
DATE: 12/31/09

ROUTE NUMBER: MD 17 CONTINUED

INVENTORY DIRECTION: NORTH

ROUTE NAME: WOLFSVILLE RD

STATE SYSTEM	FUNCTIONAL CLASS	MEDIAN TYPE	ACCESS CONTROL	NHS	MILEPOINT	MILEPOINT DESCRIPTION	MARKED LANES	SURFACE WIDTH/TYPE*	AADT
STATE SECONDARY	R RUR MAJ COLL	NONE (UNDIV)	NONE	NOT NHS	29.490 CO101	GARFIELD RD	2	20I	1,951
					29.490 CO113	LOY WOLFE RD			
					29.490	WASHINGTON CO/L			
					29.490 CO322	WOLFSVILLE RD (AHEAD)			

ROUTE NUMBER: MD 17A

INVENTORY DIRECTION: NORTH

ROUTE NAME: PETERSVILLE RD

STATE SYSTEM	FUNCTIONAL CLASS	MEDIAN TYPE	ACCESS CONTROL	NHS	MILEPOINT	MILEPOINT DESCRIPTION	MARKED LANES	SURFACE WIDTH/TYPE*	AADT
STATE SECONDARY	U URB LOCAL	NONE (UNDIV)	NONE	NOT NHS	00.000		2	20I	0
					00.000	ROAD END			
					00.030 MU 80	WEST C ST			
					00.030 MD 17	PETERSVILLE RD			

ROUTE NUMBER: MD 26

INVENTORY DIRECTION: EAST

ROUTE NAME: LIBERTY RD

STATE SYSTEM	FUNCTIONAL CLASS	MEDIAN TYPE	ACCESS CONTROL	NHS	MILEPOINT	MILEPOINT DESCRIPTION	MARKED LANES	SURFACE WIDTH/TYPE*	AADT
STATE SECONDARY	R URB FRWY EXPWY	POSITIVE BARRIER	PARTIAL	NOT NHS	00.000		3	48I	30,292
					00.000 US 15	CATOCTIN MOUNTAIN HWY			
					00.000	EXIT #16			
					00.110 US 15	CATOCTIN MOUNTAIN HWY			
					00.110	STRUC #10097			
					00.130	SPEED LIMIT 55 MPH			
		UNPROTECTED			00.190				
					00.210	R/R #MDOT 535 032 K			
					00.250		4	48I	
					00.272 RP 15- 2	RAMP 2 FR MD 26 WB TO US 15 NB			
		POSITIVE BARRIER			00.440				
		UNPROTECTED			00.510				
					00.510	SPUR FR MD 355			
					00.530	SPUR TO MD 355			
					00.540 MU1308	ROUTZAHN WAY			

*A,B = UNIMPROVED; C = GRADED & DRAINED; D,E = SOIL, GRAVEL, STONE; F,G = LOW TYPE BITUMINOUS
H,I = HIGH TYPE BITUMINOUS; J = CONCRETE; K = BRICK; L = BLOCK

STATE HIGHWAY LOCATION REFERENCE

COUNTY: FREDERICK
DISTRICT: 7
DATE: 12/31/09

ROUTE NUMBER: MD 26 CONTINUED

INVENTORY DIRECTION: EAST

ROUTE NAME: LIBERTY RD

STATE SYSTEM	FUNCTIONAL CLASS	MEDIAN TYPE	ACCESS CONTROL	NHS	MILEPOINT	MILEPOINT DESCRIPTION	MARKED LANES	SURFACE WIDTH/TYPE*	AADT
STATE SECONDARY	R URB FRWY EXPWY	UNPROTECTED	PARTIAL	NOT NHS	00.540	TRAFFIC SIGNAL	4	48I	30,292
					00.540 MU1672	WORMANS MILL RD			
					00.550	SPUR TO MD 355			
					00.591	DRAINAGE STRUC #10327X0			
					00.770	MD 850K (SB/L)			
					00.770	DIRECTIONAL CROSSOVER			
	URB OPA		NONE		00.830		5	60I	30,382
					00.830 MU1061	N MARKET ST			
					00.930	DRAINAGE CP - 48"			
					01.000 MU1298	RIVERSIDE WAY			
					01.090 CO1217	MONOCACY BLVD			
					01.090 MU998	MONOCACY BLVD			
					01.090	TRAFFIC SIGNAL			
					01.250 CO562	LONGMEADOW DR			
					01.250	DIRECTIONAL CROSSOVER			
					01.250 MU785	KINGFISHER DR			
					01.370	SPEED LIMIT 50 MPH			
					01.440		4	48I	
					01.620	SPUR TO SABASTIAN BLVD			
					01.630 CO1311	WATERSIDE DR			
					01.630 MU1353	SEBASTIAN BLVD			
					01.630	TRAFFIC SIGNAL			
					01.630	CROSSOVER			
					01.640	SPUR FR SEBASTIAN BLVD			
					01.772 MU 79	LATHAM DR			
		POSITIVE BARRIER			01.820				
					01.970	BEGIN BRIDGE			
					02.000	STRUC #10025 MONOCACY RIVER			
					02.030	END BRIDGE			
					02.150	SPUR TO MD 26			
		NONE (UNDIV)			02.200		3	36I	10,092
					02.200 MD194	WOODSBORO PIKE			
					02.200	TRAFFIC SIGNAL			
					02.215	SPUR FR MD 26			
					02.230	SPUR TO MD 194			

*A,B = UNIMPROVED; C = GRADED & DRAINED; D,E = SOIL, GRAVEL, STONE; F,G = LOW TYPE BITUMINOUS
H,I = HIGH TYPE BITUMINOUS; J = CONCRETE; K = BRICK; L = BLOCK

STATE HIGHWAY LOCATION REFERENCE

COUNTY: FREDERICK
DISTRICT: 7
DATE: 12/31/09

ROUTE NUMBER: MD 26 CONTINUED

INVENTORY DIRECTION: EAST

ROUTE NAME: LIBERTY RD

STATE SYSTEM	FUNCTIONAL CLASS	MEDIAN TYPE	ACCESS CONTROL	NHS	MILEPOINT	MILEPOINT DESCRIPTION	MARKED LANES	SURFACE WIDTH/TYPE*	AADT
STATE SECONDARY	R URB OPA	NONE (UNDIV)	NONE	NOT NHS	02.300		2	24I	10,092
					02.430	SIGN: CERESVILLE			
					02.840	BEGIN BRIDGE			
	RUR MINOR ART				02.860				
					02.860	STRUC #10026 ISRAEL CREEK			
					02.880	END BRIDGE			
					03.879	SIGN: MOUNT PLEASANT			
					03.896	DRAINAGE STRUC #10145X0			
					03.940	SPEED LIMIT 35 MPH			
					04.160 CO460	CRUM RD			
					04.390 CO415	DANCE HALL RD			
					04.490 CO446	KELLY RD			
					04.820 CO445	OLD LIBERTY RD			
					04.849	SIGN: MOUNT PLEASANT			
					04.860	SPEED LIMIT 55 MPH			
					05.370 CO457	WATER ST RD			
					05.370 CO1459	OLD ANNAPOLIS RD			
					05.800 CO445	OLD LIBERTY RD			
					06.960				8,192
					06.960 CO411	CHESTNUT GROVE RD			
					08.280 CO429	ARTIE KEMP RD			
					08.373	SPEED LIMIT 40 MPH			
					08.685	DRAINAGE STRUC #10148X0			
					08.830	SPEED LIMIT 30 MPH			
					08.974	ENT TO CEMETERY			
					09.030 CO487	SOUTH ST			
					09.150 CO430	DAYSVILLE RD			
					09.350				8,862
					09.350 CO486	MILL ST			
					09.350 MD550	WOODSBORO RD			
					09.470 CO488	TRAMMELS ALLEY			
					09.527	DRAINAGE STRUC #10052X0			
					09.690 MD 75	CHURCH ST			
					09.690	TRAFFIC SIGNAL			
					10.000		2	36I	

*A,B = UNIMPROVED; C = GRADED & DRAINED; D,E = SOIL, GRAVEL, STONE; F,G = LOW TYPE BITUMINOUS
H,I = HIGH TYPE BITUMINOUS; J = CONCRETE; K = BRICK; L = BLOCK

STATE HIGHWAY ADMINISTRATION OF MARYLAND
HIGHWAY INFORMATION SERVICES DIVISION
DATA SUPPORT GROUP

STATE HIGHWAY LOCATION REFERENCE

COUNTY: FREDERICK
DISTRICT: 7
DATE: 12/31/09

ROUTE NUMBER: MD 26 CONTINUED

INVENTORY DIRECTION: EAST

ROUTE NAME: LIBERTY RD

STATE SYSTEM	FUNCTIONAL CLASS	MEDIAN TYPE	ACCESS CONTROL	NHS	MILEPOINT	MILEPOINT DESCRIPTION	MARKED LANES	SURFACE WIDTH/TYPE*	AADT
STATE SECONDARY	R RUR MINOR ART	NONE (UNDIV)	NONE	NOT NHS	10.000 CO1710	LIBERTY EAST RUN	2	36I	8,862
					10.045		2	24I	
					10.090	SPUR FR MD 31			
					10.110				5,482
					10.110 MD 31	NEW WINDSOR RD			
					10.110 CO1938	LIBERTY VILLAGE WAY			
					10.120	SPUR TO MD 31			
		PAINTED			10.130				
		NONE (UNDIV)			10.180				
					10.270 CO1060	LIBERTY KNOLLS CT			
					10.270 CO432	DOLLYHYDE RD			
					10.290	SPEED LIMIT 55 MPH			
					10.450	STRUC #10027 DOLLYHYDE CREEK			
					10.940 CO1085	FOX RIDGE DR			
					11.518	DRAINAGE STRUC #10147X0			
					11.560 CO469	BESSIE CLEMSON RD			
					11.780 CO444	MAPLEVILLE RD			
					12.470 CO440	UNIONVILLE RD			
					12.730	STRUC #10167 N FORK LINGANORE CRK			
					12.770				5,272
					12.770 CO468	CLEMSONVILLE RD			
					12.950	STRUC #10168 N FORK LINGANORE CRK			
					13.252	DRAINAGE STRUC #10146X0			
					13.530 CO442	ALBAUGH RD			
					14.030	STRUC #10028 N FORK LINGANORE CRK			
					14.410 CO440	UNIONVILLE RD			
					16.280 CO1059	PAWNEE DR			
					16.550	SIGN: CARROLL COUNTY			
					16.560 CO273	BUFFALO RD (CARROLL CO)			
					16.560	CARROLL CO/L			

*A,B = UNIMPROVED; C = GRADED & DRAINED; D,E = SOIL, GRAVEL, STONE; F,G = LOW TYPE BITUMINOUS
H,I = HIGH TYPE BITUMINOUS; J = CONCRETE; K = BRICK; L = BLOCK

STATE HIGHWAY ADMINISTRATION OF MARYLAND
HIGHWAY INFORMATION SERVICES DIVISION
DATA SUPPORT GROUP

STATE HIGHWAY LOCATION REFERENCE

COUNTY: FREDERICK
DISTRICT: 7
DATE: 12/31/09

ROUTE NUMBER: MD 27
INVENTORY DIRECTION: NORTH
ROUTE NAME: RIDGE RD

STATE SYSTEM	FUNCTIONAL CLASS	MEDIAN TYPE	ACCESS CONTROL	NHS	MILEPOINT	MILEPOINT DESCRIPTION	MARKED LANES	SURFACE WIDTH/TYPE*	AADT
STATE SECONDARY	R URB OPA	NONE (UNDIV)	NONE	NOT NHS	00.000		3	34I	17,170
					00.000	MONTGOMERY CO/L			
					00.000 CO402	PENN SHOP RD			
					00.000	TRAFFIC SIGNAL			
					00.020	SPUR TO PENN SHOP RD			
		PAINTED			00.050				
		CURBED			00.080		3	40I	
					00.130	SPUR TO MD 144A			
					00.140		4	48I	
					00.140 CO914	MILL BOTTOM RD			
					00.140 MD144A	OLD NATIONAL PIKE			
					00.140	CROSSOVER			
		UNPROTECTED			00.200				
					00.200	SPEED LIMIT 50 MPH			
					00.280	CARROLL CO/L			

ROUTE NUMBER: MD 28
INVENTORY DIRECTION: EAST
ROUTE NAME: CLAY ST

STATE SYSTEM	FUNCTIONAL CLASS	MEDIAN TYPE	ACCESS CONTROL	NHS	MILEPOINT	MILEPOINT DESCRIPTION	MARKED LANES	SURFACE WIDTH/TYPE*	AADT
STATE SECONDARY	R RUR MINOR ART	NONE (UNDIV)	NONE	NOT NHS	00.000		2	30I	6,272
					00.000 US 15	CATOCTIN MOUNTAIN HWY			
					00.000	TRAFFIC SIGNAL			
					00.020		2	24I	
					00.020	SPUR TO US 15			
					00.020	SPUR FR US 15			
					00.050 CO294	BALLENGER CREEK PIKE			
					00.050 CO2140	COMMERCE ST			
					00.050	SPEED LIMIT 30 MPH			
					00.120	DRAINAGE STRUC #10187X0			
					00.190 CO328	MONROE ST			
					00.270 CO1212	BANK ST			
					00.440		2	34I	
					00.440 CO1543	POTOMAC AVE			

*A,B = UNIMPROVED; C = GRADED & DRAINED; D,E = SOIL, GRAVEL, STONE; F,G = LOW TYPE BITUMINOUS
H,I = HIGH TYPE BITUMINOUS; J = CONCRETE; K = BRICK; L = BLOCK

STATE HIGHWAY LOCATION REFERENCE

COUNTY: FREDERICK
DISTRICT: 7
DATE: 12/31/09

ROUTE NUMBER: MD 28 CONTINUED
INVENTORY DIRECTION: EAST
ROUTE NAME: CLAY ST

STATE SYSTEM	FUNCTIONAL CLASS	MEDIAN TYPE	ACCESS CONTROL	NHS	MILEPOINT	MILEPOINT DESCRIPTION	MARKED LANES	SURFACE WIDTH/TYPE*	AADT
STATE SECONDARY	R RUR MINOR ART	NONE (UNDIV)	NONE	NOT NHS	00.452		2	24I	6,272
					00.700	CO1227 BOWIS DR			
					00.800	R/R #CSX 140 461 U - 2			
					00.820	CO300 ROCK HALL RD			
					00.850	SPEED LIMIT 40 MPH			
					00.923		2	34I	
					00.965		2	24I	
					00.993	DRAINAGE STRUC #10185X0			
					01.050	STRUC #10016 WASHINGTON RUN			
					01.360	SPEED LIMIT 50 MPH			
					01.400	STRUC #10015 BR OF POTOMAC RIVER			
					01.580	CO330 OLD LICKSVILLE RD			
					01.940	SPUR TO & FR OLD LICKSVILLE RD			
					02.070	CO330 OLD LICKSVILLE RD			
					02.570				3,212
					02.570	CO728 PLEASANTVIEW RD			
					02.860	BEGIN BRIDGE			
					02.880	STRUC #10014 TUSCARORA CREEK			
					02.890	END BRIDGE			
					03.860	CO324 NEW DESIGN RD			
					03.860	CO647 NEW DESIGN RD			
					04.050	SPEED LIMIT 35 MPH			
					04.100	SIGN: TUSCARORA			
					04.270	SPUR TO & FR NOLAND RD			
					04.290	CO334 CHICK RD			
					04.290	CO335 NOLAND RD			
					04.340	POST OFFICE 21790			
					04.730				9,141
					04.730	MD 85 BUCKEYSTOWN PIKE			
					04.730	STOP SIGN			
					04.780	SPEED LIMIT 50 MPH			
					05.300	CO326 GREENFIELD RD			
					06.210	CO332 PARK MILLS RD			
					06.490	BEGIN BRIDGE			
					06.520	STRUC #10029 MONOCACY RIVER			

*A,B = UNIMPROVED; C = GRADED & DRAINED; D,E = SOIL, GRAVEL, STONE; F,G = LOW TYPE BITUMINOUS
H,I = HIGH TYPE BITUMINOUS; J = CONCRETE; K = BRICK; L = BLOCK

STATE HIGHWAY ADMINISTRATION OF MARYLAND
HIGHWAY INFORMATION SERVICES DIVISION
DATA SUPPORT GROUP

STATE HIGHWAY LOCATION REFERENCE

COUNTY: FREDERICK

DISTRICT: 7

DATE: 12/31/09

ROUTE NUMBER: MD 28 CONTINUED

INVENTORY DIRECTION: EAST

ROUTE NAME: DICKERSON RD

STATE SYSTEM	FUNCTIONAL CLASS	MEDIAN TYPE	ACCESS CONTROL	NHS	MILEPOINT	MILEPOINT DESCRIPTION	MARKED LANES	SURFACE WIDTH/TYPE*	AADT
STATE SECONDARY	R RUR MINOR ART	NONE (UNDIV)	NONE	NOT NHS	06.580	END BRIDGE	2	24I	9,141
					07.470	SPUR FR DOCTOR BELT RD			
					07.500 CO568	DOCTOR BELT RD			
					07.500	MONTGOMERY CO/L			

ROUTE NUMBER: MD 31

INVENTORY DIRECTION: EAST

ROUTE NAME: NEW WINDSOR RD

STATE SYSTEM	FUNCTIONAL CLASS	MEDIAN TYPE	ACCESS CONTROL	NHS	MILEPOINT	MILEPOINT DESCRIPTION	MARKED LANES	SURFACE WIDTH/TYPE*	AADT
STATE SECONDARY	R RUR MINOR ART	NONE (UNDIV)	NONE	NOT NHS	00.000		2	24I	3,231
					00.000 MD 26	LIBERTY RD			
					00.000 CO1938	LIBERTY VILLAGE WAY (BACK)			
					00.000	STOP SIGN			
					00.010	SPUR FR MD 26			
					00.010	SPUR TO MD 26			
					00.150	SPEED LIMIT 50 MPH			
					00.580	DRAINAGE STRUC #10384X0 4' BC			
					00.670 CO441	FOUNTAIN SCHOOL RD			
					00.679	DRAINAGE STRUC #10156X0			
					00.972	DRAINAGE STRUC #10155X0			
					01.064	DRAINAGE STRUC #10154X0			
					01.219	DRAINAGE STRUC #10153X0			
					01.800 CO469	BESSIE CLEMSON RD			
					01.916	SPEED LIMIT 50 MPH			
					01.940		2	22I	
					02.186	DRAINAGE STRUC #10152X0			
					02.450 CO466	COPPERMINE RD			
					02.800	DRAINAGE STRUC #10383X0			
					02.830	DRAINAGE STRUC #10382X0			
					03.130				2,611
					03.130 CO468	CLEMSONVILLE RD			
					03.340		2	20I	
					04.020 CO470	MCKINSTRY MILL RD			
					04.360 CO442	ALBAUGH RD			

*A,B = UNIMPROVED; C = GRADED & DRAINED; D,E = SOIL, GRAVEL, STONE; F,G = LOW TYPE BITUMINOUS
H,I = HIGH TYPE BITUMINOUS; J = CONCRETE; K = BRICK; L = BLOCK

STATE HIGHWAY LOCATION REFERENCE

COUNTY: FREDERICK

DISTRICT: 7

DATE: 12/31/09

ROUTE NUMBER: MD 31 CONTINUED

INVENTORY DIRECTION: EAST

ROUTE NAME: NEW WINDSOR RD

STATE SYSTEM	FUNCTIONAL CLASS	MEDIAN TYPE	ACCESS CONTROL	NHS	MILEPOINT	MILEPOINT DESCRIPTION	MARKED LANES	SURFACE WIDTH/TYPE*	AADT
STATE SECONDARY	R RUR MINOR ART	NONE (UNDIV)	NONE	NOT NHS	04.480 CO734	TOLL RD	2	20I	2,611
					04.490 CO438	OAK ORCHARD RD			
					05.080	SPEED LIMIT 40 MPH			
					05.330 CO870	HEMP AVE			
					05.361 CO734	TOLL RD			
					05.570 OP 23	PARSONAGE LA			
					06.377	DRAINAGE STRUC #10151X0			
					06.600	STRUC #6008 SAMS CREEK			
					06.600	CARROLL CO/L			

ROUTE NUMBER: MD 75

INVENTORY DIRECTION: NORTH

ROUTE NAME: GREEN VALLEY RD

STATE SYSTEM	FUNCTIONAL CLASS	MEDIAN TYPE	ACCESS CONTROL	NHS	MILEPOINT	MILEPOINT DESCRIPTION	MARKED LANES	SURFACE WIDTH/TYPE*	AADT
STATE SECONDARY	R RUR MAJ COLL	NONE (UNDIV)	NONE	NOT NHS	00.000		2	22I	7,952
					00.000 MD355	URBANA PIKE			
					00.000	STOP SIGN			
					00.050	SPEED LIMIT 40 MPH			
					00.500 CO385	LEWISDALE RD			
					01.200	DRAINAGE STRUC #10168X0			
					01.600 CO384	PRICE RD			
					01.610	BEGIN BRIDGE			
					01.620	STRUC #10047 BENNETTS CREEK			
					01.625	END BRIDGE			
					01.657	DRAINAGE STRUC #10169X0			
					01.680 CO386	PRICES DISTILLERY RD			
					01.710	STRUC #10046 STILLHOUSE BRANCH			
					01.860 CO369	PRICES DISTILLERY RD			
					02.070 CO1158	GREENHILL CT			
					02.403	DRAINAGE STRUC #10170X0			
		PAINTED			02.750		2	24I	
		NONE (UNDIV)			02.860				
					02.860 CO1599	KNOLLS PKWY			
					02.910		2	20I	

*A,B = UNIMPROVED; C = GRADED & DRAINED; D,E = SOIL, GRAVEL, STONE; F,G = LOW TYPE BITUMINOUS
H,I = HIGH TYPE BITUMINOUS; J = CONCRETE; K = BRICK; L = BLOCK

STATE HIGHWAY ADMINISTRATION OF MARYLAND
HIGHWAY INFORMATION SERVICES DIVISION
DATA SUPPORT GROUP

STATE HIGHWAY LOCATION REFERENCE

COUNTY: FREDERICK
DISTRICT: 7
DATE: 12/31/09

ROUTE NUMBER: MD 75 CONTINUED

INVENTORY DIRECTION: NORTH

ROUTE NAME: GREEN VALLEY RD

STATE SYSTEM	FUNCTIONAL CLASS	MEDIAN TYPE	ACCESS CONTROL	NHS	MILEPOINT	MILEPOINT DESCRIPTION	MARKED LANES	SURFACE WIDTH/TYPE*	AADT
STATE SECONDARY	R RUR MAJ COLL	PAINTED	NONE	NOT NHS	02.960		2	24I	7,952
		NONE (UNDIV)			02.995				
		PAINTED			03.020				
		NONE (UNDIV)			03.110				
					03.110	CO390 WINDSOR RD			
		PAINTED			03.139				
		NONE (UNDIV)			03.220		2	20I	
	URB MINOR ART				03.370				
					03.370	CO995 PLEASANT GROVE DR			
					03.600	CO730 BROWNINGSVILLE RD			
					03.600	CO371 COOK BROTHERS RD			
					04.370	CO388 LAWSON RD			
					04.390	SPUR FR LAWSON RD			
					04.400	STRUC #10045 FAHRNEY BRANCH			
					04.560		2	22I	
					04.820	SPUR TO MD 80			
					04.830	MD 80 FINGERBOARD RD			
					04.830	BEG X-REF W/ MD 80			
					04.830	TRAFFIC SIGNAL			
					04.960				6,492
					04.960	MD 80 FINGERBOARD RD			
					04.960	TRAFFIC SIGNAL			
					04.960	END X-REF W/ MD 80			
					05.100	SPEED LIMIT 50 MPH			
					05.540	CO1665 NEVETS PL			
					05.950	CO395 WELLER RD			
					06.060	CO930 RIDGE LA			
					06.060	CO776 TREE VIEW LA			
					06.101	ENT TO FIRST BAPTIST CHRUCH			
					06.200	CO775 SCENIC VIEW CT			
					06.200	CO1445 ARCHER CIR			
					06.290	SPEED LIMIT 30 MPH			
					06.350	BUSH CREEK CHURCH OF THE BRETHREN			
					06.630	SPUR FR ED MCCLAIN RD			
					06.640	CO393 ED MCCLAIN RD			

*A,B = UNIMPROVED; C = GRADED & DRAINED; D,E = SOIL, GRAVEL, STONE; F,G = LOW TYPE BITUMINOUS
H,I = HIGH TYPE BITUMINOUS; J = CONCRETE; K = BRICK; L = BLOCK

STATE HIGHWAY LOCATION REFERENCE

COUNTY: FREDERICK
DISTRICT: 7
DATE: 12/31/09

ROUTE NUMBER: MD 75 CONTINUED

INVENTORY DIRECTION: NORTH

ROUTE NAME: GREEN VALLEY RD

STATE SYSTEM	FUNCTIONAL CLASS	MEDIAN TYPE	ACCESS CONTROL	NHS	MILEPOINT	MILEPOINT DESCRIPTION	MARKED LANES	SURFACE WIDTH/TYPE*	AADT
STATE SECONDARY	R URB MINOR ART	NONE (UNDIV)	NONE	NOT NHS	06.690		2	20I	6,492
					06.690	STRUC #10044 BUSH CREEK			
					06.829	DRAINAGE STRUC #10167X0			
					06.870	R/R #CSX 140 433 R			
					06.970	GREEN VALLEY RD			
					07.020	SPEED LIMIT 40 MPH			
					07.320		2	24I	
					07.320	SPUR TO MD 75			
					07.340 CO1238	BALDWIN RD			
					07.340 MD 75FB	NO NAME			
					07.340	STOP SIGN			
					07.350	SPUR FR MD 75			
					07.687	DRAINAGE STRUC #10163X0			
		CURBED			07.740	SPUR FR MD 75			
					07.780		3	36I	
					07.780 MD877B	EAST BALDWIN RD			
					07.780	ENT TO PARK & RIDE			
					07.780	STOP SIGN			
					07.800	SPUR FR MD 877B			
					07.820		4	48I	
					07.820	SPUR TO MD 75			
					07.900	SPEED LIMIT 45 MPH			
					07.930 RP 70- 4	RAMP 4 FR MD 75 NB TO IS 70 EB			
					07.990 RP 70- 6	RAMP 6 FR IS 70 EB TO MD 75 SB			
					08.020 RP 70- 3	RAMP 3 FR RAMP 6 (FR IS70) TO MD 75 NB			
					08.020 RP 70- 5	RAMP 5 FR MD 75 SB TO RAMP 4 (TO IS 70)			
					08.020	CROSSOVER			
					08.020	TRAFFIC SIGNAL			
					08.090	BEGIN BRIDGE			
					08.120				9,922
					08.120 IS 70	BALTO NATIONAL PIKE			
					08.120	STRUC #10156			
					08.120	EXIT #62			
					08.150	END BRIDGE			

*A,B = UNIMPROVED; C = GRADED & DRAINED; D,E = SOIL, GRAVEL, STONE; F,G = LOW TYPE BITUMINOUS
H,I = HIGH TYPE BITUMINOUS; J = CONCRETE; K = BRICK; L = BLOCK

STATE HIGHWAY ADMINISTRATION OF MARYLAND
HIGHWAY INFORMATION SERVICES DIVISION
DATA SUPPORT GROUP

STATE HIGHWAY LOCATION REFERENCE

COUNTY: FREDERICK
DISTRICT: 7
DATE: 12/31/09

ROUTE NUMBER: MD 75 CONTINUED

INVENTORY DIRECTION: NORTH

ROUTE NAME: GREEN VALLEY RD

STATE SYSTEM	FUNCTIONAL CLASS	MEDIAN TYPE	ACCESS CONTROL	NHS	MILEPOINT	MILEPOINT DESCRIPTION	MARKED LANES	SURFACE WIDTH/TYPE*	AADT
STATE SECONDARY	R URB MINOR ART	CURBED	NONE	NOT NHS	08.220 RP 70- 1	RAMP 1 FR MD 75 NB TO RAMP 8 (TO IS 70)	4	48I	9,922
					08.220 RP 70- 7	RAMP 7 FR RAMP 2 (FR IS 70) TO MD 75 SB			
					08.220	CROSSOVER			
					08.220	TRAFFIC SIGNAL			
					08.250 RP 70- 2	RAMP 2 FR IS 70 WB TO MD 75 NB			
					08.300 RP 70- 8	RAMP 8 FR MD 75 SB TO IS 70 WB			
					08.330	SPUR FR MD 144FB			
					08.340	SPUR TO OLD NATIONAL PIKE			
					08.360 MD144FB	OLD NATIONAL PIKE			
					08.360 CO1317	OLD NATIONAL PIKE			
					08.360	TRAFFIC SIGNAL			
	U				08.370	SPUR FR OLD NATIONAL PIKE			
					08.370	SPUR TO MD 144FB			
					08.370	IN CORP LMTS NEW MARKET			
					08.420		3	44I	
					08.464	DRAINAGE STRUC #10325X0			
		PAINTED			08.506		3	36I	
		NONE (UNDIV)			08.530				
					08.590		2	24I	
					08.590 CO1469	MEADOW WAY			
					08.590	E WAINSCOT DR			
		PAINTED			08.646				
	R				08.715	OUT CORP LMTS NEW MARKET			
		NONE (UNDIV)			08.752				
	RUR MAJ COLL				08.800				
					08.800 CO2124	OLD NEW MARKET RD			
					08.885	SPEED LIMIT 55 MPH			
					09.030	SPUR TO & FR MD 874B			
					09.080 MD874B	NO NAME			
					09.710 CO2123	NEW LONDON RD			
					10.350 CO921	FOX REST CT			
					10.830	STRUC #10152 BENS BRANCH			
					10.900				4,752
					10.900 CO417	LIME PLANT RD			

*A,B = UNIMPROVED; C = GRADED & DRAINED; D,E = SOIL, GRAVEL, STONE; F,G = LOW TYPE BITUMINOUS
H,I = HIGH TYPE BITUMINOUS; J = CONCRETE; K = BRICK; L = BLOCK

STATE HIGHWAY ADMINISTRATION OF MARYLAND
HIGHWAY INFORMATION SERVICES DIVISION
DATA SUPPORT GROUP

STATE HIGHWAY LOCATION REFERENCE

COUNTY: FREDERICK
DISTRICT: 7
DATE: 12/31/09

ROUTE NUMBER: MD 75 CONTINUED

INVENTORY DIRECTION: NORTH

ROUTE NAME: GREEN VALLEY RD

STATE SYSTEM	FUNCTIONAL CLASS	MEDIAN TYPE	ACCESS CONTROL	NHS	MILEPOINT	MILEPOINT DESCRIPTION	MARKED LANES	SURFACE WIDTH/TYPE*	AADT
STATE SECONDARY	R RUR MAJ COLL	NONE (UNDIV)	NONE	NOT NHS	10.911	DRAINAGE STRUC #10162X0	2	24I	4,752
					11.020 CO2123	NEW LONDON RD			
					11.370 MD874	DRUMMINE RD			
					11.460 CO950	DARBY RD			
		PAINTED			11.785				
		NONE (UNDIV)			11.850				
		PAINTED			11.870				
					11.870 MD874	CENTRAL CHURCH RD			
		NONE (UNDIV)			11.902				
					11.970 CO1459	OLD ANNAPOLIS RD			
					11.970	TRAFFIC SIGNAL			
		PAINTED			12.031				
					12.070 MD 75FC	NO NAME			
		NONE (UNDIV)			12.110				
					12.760 CO427	GLISSANS MILL RD			
					12.790	BEGIN BRIDGE			
					12.800	STRUC #10042 LINGANORE CREEK			
					12.810	END BRIDGE			
					13.450 CO429	ARTIE KEMP RD			
					13.909	DRAINAGE STRUC #10161X0			
					14.050 CO1022	ARLINGTON MILL RD			
					14.240	SPEED LIMIT 40 MPH			
					14.750		2	22I	
					14.964	DRAINAGE STRUC #10160X0			
NAME: WALNUT ST					15.080 CO1635	JONES RD			
					15.310	SPEED LIMIT 30 MPH			
					15.330	SIGN: LIBERTYTOWN			
					15.490		2	20I	
					15.510 CO487	SOUTH ST			
					15.590				3,802
NAME: CHURCH ST					15.590 MD 26	LIBERTY RD			
					15.590	TRAFFIC SIGNAL			
					15.650 CO485	NORTH ST			
					15.739	ST.PETERS CEMETERY			
					15.840	SPEED LIMIT 50 MPH			

*A,B = UNIMPROVED; C = GRADED & DRAINED; D,E = SOIL,GRAVEL,STONE; F,G = LOW TYPE BITUMINOUS
H,I = HIGH TYPE BITUMINOUS; J = CONCRETE; K= BRICK; L = BLOCK

STATE HIGHWAY LOCATION REFERENCE

COUNTY: FREDERICK
DISTRICT: 7
DATE: 12/31/09

ROUTE NUMBER: MD 75 CONTINUED

INVENTORY DIRECTION: NORTH

ROUTE NAME: CHURCH ST

STATE SYSTEM	FUNCTIONAL CLASS	MEDIAN TYPE	ACCESS CONTROL	NHS	MILEPOINT	MILEPOINT DESCRIPTION	MARKED LANES	SURFACE WIDTH/TYPE*	AADT
STATE SECONDARY	R RUR MAJ COLL	NONE (UNDIV)	NONE	NOT NHS	15.876	DRAINAGE STRUC #10159X0	2	20I	3,802
					16.000		2	22I	
					16.621	DRAINAGE STRUC #10158X0			
					17.660	SPEED LIMIT 40 MPH			
					17.750 CO466	COPPERMINE RD			
					18.103	SPEED LIMIT 30 MPH			
					18.177	SIGN: JOHNSVILLE			
					18.690 CO521	RENNER RD			
					19.080 CO494	MOLASSES RD			
					19.290 CO510	KEYMAR RD			
					19.450	JOHNSVILLE UMC CHURCH & CEMETERY			
					19.620 CO795	CLOVER DR			
					19.620	SPEED LIMIT 45 MPH			
					19.790 CO500	HANDBOARD RD			
					19.980 CO501	HANDBOARD RD			
					20.227	DRAINAGE STRUC #10157X0			
					20.409	DRAINAGE STRUC #10076X0			
					20.660	STRUC #X10053 BEAVER DAM CREEK			
					20.730 CO507	BEAVER DAM RD			
					20.960				2,151
					20.960 CO489	DOTTERER RD			
					21.730 CO493	REPP RD			
					21.900 CO503	HOUCK RD			
					22.544	STRUC # 10172 HAINES BRANCH			
					22.590 CO468	CLEMSONVILLE RD			
					22.935	DRAINAGE NO NUMBER			
					23.090	BEGIN BRIDGE			
					23.100	STRUC #6012 SAMS CREEK			
					23.100	CARROLL CO/L			

NAME: GREEN VALLEY RD

STATE HIGHWAY LOCATION REFERENCE

COUNTY: FREDERICK

DISTRICT: 7

DATE: 12/31/09

ROUTE NUMBER: MD 75FB

INVENTORY DIRECTION: NORTH

ROUTE NAME: NO NAME

STATE SYSTEM	FUNCTIONAL CLASS	MEDIAN TYPE	ACCESS CONTROL	NHS	MILEPOINT	MILEPOINT DESCRIPTION	MARKED LANES	SURFACE WIDTH/TYPE*	AADT
STATE SECONDARY	R URB LOCAL	NONE (UNDIV)	NONE	NOT NHS	00.000		2	20I	0
					00.000 MD 75	GREEN VALLEY RD			
					00.000 CO1238	BALDWIN RD			
					00.000	STOP SIGN			
					00.120	CUL DE SAC			

ROUTE NUMBER: MD 75FC

INVENTORY DIRECTION: EAST

ROUTE NAME: NO NAME

STATE SYSTEM	FUNCTIONAL CLASS	MEDIAN TYPE	ACCESS CONTROL	NHS	MILEPOINT	MILEPOINT DESCRIPTION	MARKED LANES	SURFACE WIDTH/TYPE*	AADT
STATE SECONDARY	R RUR LOCAL	NONE (UNDIV)	NONE	NOT NHS	00.000		2	10I	0
					00.000 MD 75	GREEN VALLEY RD			
					00.020	ROAD END			
					00.020	PVT DR (AHEAD)			

ROUTE NUMBER: MD 76

INVENTORY DIRECTION: NORTH

ROUTE NAME: MOTTERS STATION RD

STATE SYSTEM	FUNCTIONAL CLASS	MEDIAN TYPE	ACCESS CONTROL	NHS	MILEPOINT	MILEPOINT DESCRIPTION	MARKED LANES	SURFACE WIDTH/TYPE*	AADT
STATE SECONDARY	R RUR LOCAL	NONE (UNDIV)	NONE	NOT NHS	00.000		2	20I	901
					00.000 CO543	LONGS MILL RD (BACK)			
					00.000 MD 77	ROCKY RIDGE RD			
					00.000	STOP SIGN			
					00.090	SPEED LIMIT 30 MPH			
					00.180	R/R #MMID 831 753 A			
					00.180	STRUC #10048			
					00.260	SPEED LIMIT 50 MPH			
					00.291	SIGN: ROCKY RIDGE			
					00.713	RICKARDS WAY			
					01.540 CO 68	APPOLDS RD			
					01.540 CO716	MUMMA FORD RD			
					01.720 CO 67	EBBY RD			
					01.970 CO 66	BOLLINGER RD			

*A,B = UNIMPROVED; C = GRADED & DRAINED; D,E = SOIL, GRAVEL, STONE; F,G = LOW TYPE BITUMINOUS
H,I = HIGH TYPE BITUMINOUS; J = CONCRETE; K = BRICK; L = BLOCK

STATE HIGHWAY LOCATION REFERENCE

COUNTY: FREDERICK
DISTRICT: 7
DATE: 12/31/09

ROUTE NUMBER: MD 76 CONTINUED

INVENTORY DIRECTION: NORTH

ROUTE NAME: MOTTERS STATION RD

STATE SYSTEM	FUNCTIONAL CLASS	MEDIAN TYPE	ACCESS CONTROL	NHS	MILEPOINT	MILEPOINT DESCRIPTION	MARKED LANES	SURFACE WIDTH/TYPE*	AADT
STATE SECONDARY	R RUR LOCAL	NONE (UNDIV)	NONE	NOT NHS	03.310		2	18I	901
					03.330	DRAINAGE STRUC #10252X0			
					03.350		2	20I	
					03.820 CO 57	FOUR POINTS RD			
					04.260				1,242
					04.260 CO 64	OLD FREDERICK RD			
					04.430	DRAINAGE - DRAINAGE			
					04.800 CO 78	OLD KILN RD			
					04.982	DRAINAGE STRUC #10091X0			
					05.120 CO545	MECHANICSTOWN RD			
					05.590		2	24I	
					05.660	SPUR FR US 15			
					05.690 US 15	CATOCTIN MOUNTAIN HWY			
					05.690 CO1257	ST ANTHONYS RD (AHEAD)			
					05.690	STOP SIGN			

ROUTE NUMBER: MD 77

INVENTORY DIRECTION: EAST

ROUTE NAME: FOXVILLE RD

STATE SYSTEM	FUNCTIONAL CLASS	MEDIAN TYPE	ACCESS CONTROL	NHS	MILEPOINT	MILEPOINT DESCRIPTION	MARKED LANES	SURFACE WIDTH/TYPE*	AADT
STATE SECONDARY	R RUR MAJ COLL	NONE (UNDIV)	NONE	NOT NHS	00.000		2	20I	3,381
					00.000	WASHINGTON CO/L			
					00.006	SIGN: WELCOME TO FREDRICK CO			
					00.060		2	24I	
					00.200 CO100	BROWN RD			
					00.570				3,271
					00.570 CO 17	QUIRAUK SCHOOL RD			
					00.650	SPEED LIMIT 50 MPH			
					00.697	DRAINAGE STRUC #10040X0			
					01.220 CO828	HERMAN HAUVER RD			
					01.390	SPUR TO & FR HERMAN HAUVER RD			
					01.630		2	22I	
					01.630 CO 12	FOXVILLE DEERFIELD RD			
					01.630 CO 16	STOTTLEMAYER RD			

*A,B = UNIMPROVED; C = GRADED & DRAINED; D,E = SOIL, GRAVEL, STONE; F,G = LOW TYPE BITUMINOUS
H,I = HIGH TYPE BITUMINOUS; J = CONCRETE; K = BRICK; L = BLOCK

STATE HIGHWAY LOCATION REFERENCE

COUNTY: FREDERICK
DISTRICT: 7
DATE: 12/31/09

ROUTE NUMBER: MD 77 CONTINUED

INVENTORY DIRECTION: EAST

ROUTE NAME: FOXVILLE RD

STATE SYSTEM	FUNCTIONAL CLASS	MEDIAN TYPE	ACCESS CONTROL	NHS	MILEPOINT	MILEPOINT DESCRIPTION	MARKED LANES	SURFACE WIDTH/TYPE*	AADT
STATE SECONDARY	R RUR MAJ COLL	NONE (UNDIV)	NONE	NOT NHS	01.817	DRAINAGE STRUC #10041X0	2	22I	3,271
					01.948	DRAINAGE STRUC #10234X0			
					01.960 CO 93	TOWER RD			
					02.458	SIGN: WELCOME TO CATOCTIN MOUNTAIN PARK			
					02.458	SIGN: WELCOME TO CUNNINGHAM FALLS ST PK			
					02.554	DRAINAGE STRUC #10042X0			
					02.633	DRAINAGE STRUC #10043X0			
					02.720	STRUC #10049 HUNTING CREEK			
					02.810	SPEED LIMIT 35 MPH			
					02.870	DRAINAGE STRUC #10300X0			
					03.393	DRAINAGE STRUC #10045X0			
					04.240		2	20I	
					04.240 CO 90	CATOCTIN HOLLOW RD			
					04.385	DRAINAGE STRUC #10046X0			
					04.400 GV 7	PARK CENTRAL RD			
					05.280	STRUC #10050 HUNTING CREEK			
					05.685	DRAINAGE STRUC #10047X0			
					06.430				4,351
					06.430 CO 89	PRYOR RD			
					06.432	SIGN: THURMONT			
					06.460	SPEED LIMIT 30 MPH			
					06.680				
	U URB MINOR ART				06.680 MU373	TIPPIN DR			
					06.680	IN CORP LMTS THURMONT			
					06.790		2	24I	
					06.790	STRUC #10052 HUNTING CREEK			
					06.880		3	36I	
					06.910		2	24I	
					06.910 RP 15- 6	RAMP 6 FR MD 77 EB TO RAMP 7 (TO US 15)			
					06.920 RP 15- 7	RAMP 7 FR MD 77 WB TO US 15 SB			
					06.920 RP 15- 8	RAMP 8 FR US 15 SB TO MD 77 WB			
					06.940 RP 15- 5	RAMP 5 FR RAMP 8 (FR US 15) TO MD 77 EB			
					07.010	SPEED LIMIT 25 MPH			

NAME: W MAIN ST

*A,B = UNIMPROVED; C = GRADED & DRAINED; D,E = SOIL, GRAVEL, STONE; F,G = LOW TYPE BITUMINOUS
H,I = HIGH TYPE BITUMINOUS; J = CONCRETE; K = BRICK; L = BLOCK

STATE HIGHWAY LOCATION REFERENCE

COUNTY: FREDERICK
DISTRICT: 7
DATE: 12/31/09

ROUTE NUMBER: MD 77 CONTINUED

INVENTORY DIRECTION: EAST

ROUTE NAME: W MAIN ST

STATE SYSTEM	FUNCTIONAL CLASS	MEDIAN TYPE	ACCESS CONTROL	NHS	MILEPOINT	MILEPOINT DESCRIPTION	MARKED LANES	SURFACE WIDTH/TYPER*	AADT
STATE SECONDARY	U URB MINOR ART	NONE (UNDIV)	NONE	NOT NHS	07.050 MU245	MOUNTAIN RD	2	24I	4,351
					07.080				8,551
					07.080 US 15	CATOCTIN MOUNTAIN HWY			
					07.080	STRUC #10109			
					07.080	STRUC #10179			
		PAINTED			07.108				
		NONE (UNDIV)			07.150				
					07.150 MU335	SHIPLEY AVE			
					07.180 RP 15- 1	RAMP 1 FR US 15 NB TO MD 77 WB			
					07.200 RP 15- 4	RAMP 4 FR RAMP 1 (FR US 15) TO MD 77 EB			
		PAINTED			07.210				
					07.210 RP 15- 3	RAMP 3 FR MD 77 EB TO RAMP 2 (TO US 15)			
					07.230 RP 15- 2	RAMP 2 FR MD 77 WB TO US 15 NB			
		NONE (UNDIV)			07.250				
					07.260		2	30I	
					07.340 MU 20	ALTAMONT AVE			
					07.370		2	20I	
					07.370	SPEED LIMIT 25 MPH			
					07.420 MU193	HOWARD ST			
					07.450 MD550	CHURCH ST			
					07.450 MU400	WATER ST			
					07.450	TRAFFIC SIGNAL			
					07.490 MU255	MUNICIPAL ST			
					07.520 MU110	N CENTER ST			
					07.520 MU111	S CENTER ST			
					07.550		2	26I	
					07.560		2	32I	
					07.560 MU9050	SPALDING ALLEY			
					07.605	MEMORIAL PARK			
					07.628	DRAINAGE STRUC #10064X0			
					07.650 MU8050	ALLEY 5			
					07.670 MU101	S CARROLL ST			
					07.680 MU100	CARROLL ST			
					07.720 MU8070	PALMER ALLEY			

NAME: E MAIN ST

*A,B = UNIMPROVED; C = GRADED & DRAINED; D,E = SOIL,GRAVEL,STONE; F,G = LOW TYPE BITUMINOUS
H,I = HIGH TYPE BITUMINOUS; J = CONCRETE; K= BRICK; L = BLOCK

STATE HIGHWAY LOCATION REFERENCE

COUNTY: FREDERICK
DISTRICT: 7
DATE: 12/31/09

ROUTE NUMBER: MD 77 CONTINUED

INVENTORY DIRECTION: EAST

ROUTE NAME: E MAIN ST

STATE SYSTEM	FUNCTIONAL CLASS	MEDIAN TYPE	ACCESS CONTROL	NHS	MILEPOINT	MILEPOINT DESCRIPTION	MARKED LANES	SURFACE WIDTH/TYPE*	AADT
STATE SECONDARY	U URB MINOR ART	NONE (UNDIV)	NONE	NOT NHS	07.750 MU210	LOMBARD ST	2	32I	8,551
					07.790 MU9010	BENJAMIN ALLEY			
					07.830 MU390	WALNUT ST			
					07.860 MU220	MAPLE DR			
					07.900 MU9020	MILLER ALLEY			
					07.900	THURMONT MIDDLE SCHOOL			
					07.920 MU350	SUMMIT AVE			
					08.030		2	22I	
					08.030 MU 50	BLUE RIDGE AVE			
		PAINTED			08.080		2	28I	
					08.080 MU 40	APPLES CHURCH RD			
					08.080	SPEED LIMIT 30 MPH			
		NONE (UNDIV)			08.110		2	40I	
					08.130 MU230	MEADOW LA			
					08.180 MU260	ORCHARD DR			
					08.220 MU230	MEADOW LA			
					08.250 MU385	WESTVIEW DR			
					08.300 MU190	HAMMAKER ST			
					08.355	THURMONT ELEMENTARY SCHOOL			
					08.400		2	24I	
					08.440		2	20I	3,131
NAME: ROCKY RIDGE RD					08.440 MD550	JIMTOWN RD			
					08.553	DRAINAGE STRUC #10079X0			
	R				08.570 MU355	SUNNY WAY			
					08.570	OUT CORP LMTS THURMONT			
					08.578	SPEED LIMIT 30 MPH			
					08.800	SIGN: THURMONT			
					08.810	THURMONT PRIMARY SCHOOL			
					08.970 CO557	LONG RD			
					09.080	SPEED LIMIT 30 MPH			
					09.270		2	22I	
					09.270 CO 81	GRACEHAM RD			
					09.410 OP150	NO NAME			
					09.430	GRACEHAM MORAVIAN CHURCH			
					09.450 OP159	MORAVIAN CHURCH RD			

*A,B = UNIMPROVED; C = GRADED & DRAINED; D,E = SOIL, GRAVEL, STONE; F,G = LOW TYPE BITUMINOUS
H,I = HIGH TYPE BITUMINOUS; J = CONCRETE; K = BRICK; L = BLOCK

STATE HIGHWAY LOCATION REFERENCE

COUNTY: FREDERICK
DISTRICT: 7
DATE: 12/31/09

ROUTE NUMBER: MD 77 CONTINUED

INVENTORY DIRECTION: EAST

ROUTE NAME: ROCKY RIDGE RD

STATE SYSTEM	FUNCTIONAL CLASS	MEDIAN TYPE	ACCESS CONTROL	NHS	MILEPOINT	MILEPOINT DESCRIPTION	MARKED LANES	SURFACE WIDTH/TYPE*	AADT
STATE SECONDARY	R URB MINOR ART	NONE (UNDIV)	NONE	NOT NHS	09.520		2	12I	3,131
	RUR MAJ COLL				09.530				
					09.530	R/R #MMID 831 763 F			
					09.540		2	22I	
					09.640 CO 86	HOOVERS MILL RD			
					09.670		2	20I	
					09.670	SPEED LIMIT 50 MPH			
					09.753	DRAINAGE STRUC #10080X0			
					10.570	STRUC #10053 OWENS CREEK			
					10.590 CO 84	FRUSHOUR RD			
					10.900				1,211
					10.900 CO 64	OLD FREDERICK RD			
					11.272	DRAINAGE STRUC #10081X0			
					11.330	DRAINAGE STRUC #10082X0			
					11.683	DRAINAGE STRUC #10083X0			
					11.980 CO546	OLD MILL RD			
					12.340	R/R #MMID 831 755 N			
					12.340	STRUC #10054 BEAVER BRANCH			
					12.360	DRAINAGE STRUC #10085X0			
					12.469	R/R CROSSING			
					12.657	SIGN: ROCKY RIDGE			
					12.668	DRAINAGE STRUC #10086X0			
					12.710	SPEED LIMIT 30 MPH			
					12.970				841
					12.970 CO543	LONGS MILL RD			
					12.970 MD 76	MOTTERS STATION RD			
					13.152	SPEED LIMIT 50 MPH			
					13.181	DRAINAGE STRUC #10087X0			
					13.470 CO564	MYERS RD			
					14.470	BEGIN BRIDGE			
					14.490	STRUC #10055 MONOCACY RIVER			
					14.510	END BRIDGE			
					14.630 CO528	HAUGHS CHURCH RD			
					15.270	SPEED LIMIT 40 MPH			
					15.478	DRAINAGE STRUC #10090X0			

*A,B = UNIMPROVED; C = GRADED & DRAINED; D,E = SOIL, GRAVEL, STONE; F,G = LOW TYPE BITUMINOUS
H,I = HIGH TYPE BITUMINOUS; J = CONCRETE; K = BRICK; L = BLOCK

STATE HIGHWAY LOCATION REFERENCE

COUNTY: FREDERICK
DISTRICT: 7
DATE: 12/31/09

ROUTE NUMBER: MD 77 CONTINUED

INVENTORY DIRECTION: EAST

ROUTE NAME: ROCKY RIDGE RD

STATE SYSTEM	FUNCTIONAL CLASS	MEDIAN TYPE	ACCESS CONTROL	NHS	MILEPOINT	MILEPOINT DESCRIPTION	MARKED LANES	SURFACE WIDTH/TYPE*	AADT
STATE SECONDARY	R RUR MAJ COLL	NONE (UNDIV)	NONE	NOT NHS	15.600	SPEED LIMIT 30 MPH	2	20I	841
					15.730 CO527	DETOUR RD			
					15.760	SIGN: DETOUR			
					15.770	BEGIN BRIDGE			
					15.790	STRUC #10056 DOUBLE PIPE CREEK			
					15.790	CARROLL CO/L			

ROUTE NUMBER: MD 79

INVENTORY DIRECTION: NORTH

ROUTE NAME: PETERSVILLE RD

STATE SYSTEM	FUNCTIONAL CLASS	MEDIAN TYPE	ACCESS CONTROL	NHS	MILEPOINT	MILEPOINT DESCRIPTION	MARKED LANES	SURFACE WIDTH/TYPE*	AADT
STATE SECONDARY	U URB COLL	NONE (UNDIV)	NONE	NOT NHS	00.000		2	24I	2,140
					00.000 MD 17	BURKITTSVILLE RD			
					00.000 MD464	SOUDER RD			
					00.000	IN CORP LMTS ROSEMONT			
					00.000	TRAFFIC SIGNAL			
					00.048	SPEED LIMIT 30 MPH			
					00.170		2	22I	
					00.240		2	20I	
					00.240 MD871G	ROSEMONT DR			
					00.520 CO312	CHICK LA			
					00.830	SPEED LIMIT 40 MPH			
	R RUR MINOR COLL				00.850				
					00.850	STRUC #10058 LITTLE CATOCTIN CREEK			
					00.850	OUT CORP LMTS ROSEMONT			
					00.876	SIGN: ROSEMONT			
					01.810 MD180	JEFFERSON PIKE			
					01.810	STOP SIGN			
					01.810 CO642	SECOND ST (AHEAD)			

*A,B = UNIMPROVED; C = GRADED & DRAINED; D,E = SOIL, GRAVEL, STONE; F,G = LOW TYPE BITUMINOUS
H,I = HIGH TYPE BITUMINOUS; J = CONCRETE; K = BRICK; L = BLOCK

STATE HIGHWAY ADMINISTRATION OF MARYLAND
HIGHWAY INFORMATION SERVICES DIVISION
DATA SUPPORT GROUP

STATE HIGHWAY LOCATION REFERENCE

COUNTY: FREDERICK
DISTRICT: 7
DATE: 12/31/09

ROUTE NUMBER: MD 80
INVENTORY DIRECTION: EAST
ROUTE NAME: FINGERBOARD RD

STATE SYSTEM	FUNCTIONAL CLASS	MEDIAN TYPE	ACCESS CONTROL	NHS	MILEPOINT	MILEPOINT DESCRIPTION	MARKED LANES	SURFACE WIDTH/TYPE*	AADT
STATE SECONDARY	R URB MINOR ART	NONE (UNDIV)	NONE	NOT NHS	00.000		2	24I	4,472
					00.000	MD 85			
					00.000	STOP SIGN			
					00.020	SPUR TO MD 85			
					00.080	SPEED LIMIT 50 MPH			
					00.240	CO1139 SAGE CT			
					00.240	CO1140 STONEWALL DR			
					00.640	CO1681 DOWNING ST			
					00.640	BAKER CIR			
					01.030	CO1438 YORKSHIRE CT			
					01.320	CO2122 MICHAELS MILL RD			
	RUR MAJ COLL				01.340				
					01.340	BEGIN BRIDGE			
					01.400	STRUC #10059 MONOCACY RIVER			
					01.440	END BRIDGE			
					01.450	CO1799 MONOCACY BOTTOM RD			
					01.490	SPEED LIMIT 40 MPH			
					01.630		2	20I	
					01.820	CO344 FLINT HILL RD			
					02.110	CO359 BAKER VALLEY RD			
					02.530	CO360 HOPELAND RD			
		PAINTED			03.310				
		NONE (UNDIV)			03.350				
					03.370				6,072
					03.370	CO332 PARK MILLS RD			
		PAINTED			03.396				
		NONE (UNDIV)			03.440				
					04.169		2	24I	
					04.200	CO356 RODERICK RD			
					04.568	CO2009 RAMSLAND WAY			
					04.650	CO349 THURSTON RD			
					04.750	CO355 THURSTON RD			
					04.770		2	22I	
					04.800		3	36I	
		PAINTED			04.850		4	48I	

*A,B = UNIMPROVED; C = GRADED & DRAINED; D,E = SOIL, GRAVEL, STONE; F,G = LOW TYPE BITUMINOUS
H,I = HIGH TYPE BITUMINOUS; J = CONCRETE; K = BRICK; L = BLOCK

STATE HIGHWAY LOCATION REFERENCE

COUNTY: FREDERICK
DISTRICT: 7
DATE: 12/31/09

ROUTE NUMBER: MD 80 CONTINUED

INVENTORY DIRECTION: EAST

ROUTE NAME: FINGERBOARD RD

STATE SYSTEM	FUNCTIONAL CLASS	MEDIAN TYPE	ACCESS CONTROL	NHS	MILEPOINT	MILEPOINT DESCRIPTION	MARKED LANES	SURFACE WIDTH/TYPE*	AADT
STATE SECONDARY	R RUR MAJ COLL	CURBED ROUNDAABOUT	NONE	NOT NHS	04.860		4	48I	6,072
					04.870				
					04.870	BEGIN ROUNDAABOUT			
					04.882	RP270- 6 RAMP 6 FR MD 80 EB TO IS 270 SB			
					04.885	ROUNDAABOUT			
					04.890	RP270- 5 RAMP 5 FR IS 270 SB TO MD 80 EB			
		CURBED			04.900				
					04.900	END ROUNDAABOUT			
		PAINTED			04.910				
		NONE (UNDIV)			04.920				
					04.980				16,562
					04.980	IS270 EISENHOWER MEMORIAL HWY			
					04.980	STRUC #10078			
					04.980	EXIT #26			
					05.000		3	36I	
		PAINTED			05.020				
					05.020	RP270- 1 RAMP 1 FR IS 270 NB TO MD 80 WB			
		CURBED			05.050				
					05.050	RP270- 4 RAMP 4 FR RAMP 1 (FR IS 270) TO MD 80 EB			
					05.050	RP270- 3 RAMP 3 FR MD 80 EB TO RAMP 2 (TO IS 270)			
					05.050	TRAFFIC SIGNAL			
					05.070	RP270- 2 RAMP 2 FR MD 80 WB TO IS 270 NB			
					05.130		4	48I	
					05.130	CO2065 URBANA CHURCH PASS			
					05.130	DIRECTIONAL CROSSOVER			
					05.137	SPEED LIMIT 40 MPH			
					05.230	CO2108 BENNETT CREEK AVE			
					05.230	CROSSOVER			
					05.320	SPUR FR SUGARLOAF PKWY			
		ROUNDAABOUT			05.350		4	80I	
					05.350	BEGIN ROUNDAABOUT			
					05.380	CO1852 SUGARLOAF PKWY			
					05.380	ROUNDAABOUT			
					05.380	CO2110 URBANA PKWY			

*A,B = UNIMPROVED; C = GRADED & DRAINED; D,E = SOIL, GRAVEL, STONE; F,G = LOW TYPE BITUMINOUS
H,I = HIGH TYPE BITUMINOUS; J = CONCRETE; K = BRICK; L = BLOCK

STATE HIGHWAY ADMINISTRATION OF MARYLAND
HIGHWAY INFORMATION SERVICES DIVISION
DATA SUPPORT GROUP

STATE HIGHWAY LOCATION REFERENCE

COUNTY: FREDERICK
DISTRICT: 7
DATE: 12/31/09

ROUTE NUMBER: MD 80 CONTINUED

INVENTORY DIRECTION: EAST

ROUTE NAME: FINGERBOARD RD

STATE SYSTEM	FUNCTIONAL CLASS	MEDIAN TYPE	ACCESS CONTROL	NHS	MILEPOINT	MILEPOINT DESCRIPTION	MARKED LANES	SURFACE WIDTH/TYPE*	AADT
STATE SECONDARY	R RUR MAJ COLL	CURBED	NONE	NOT NHS	05.400		4	48I	16,562
					05.400	END ROUNDABOUT			
					05.495	SPUR FR MD 355			
					05.520				14,892
					05.520 MD355	URBANA PIKE			
					05.520	TRAFFIC SIGNAL			
					05.587	SPEED LIMIT 40 MPH			
					05.603	NO NAME (PROP)			
					05.720		3	36I	
					05.720	TRAFFIC SIGNAL			
					05.720 OP937	WORTHINGTON BLVD			
					05.836	NO NAME			
		PAINTED			05.920				
					05.920 CO1949	CAMPUS DR			
					05.920	TRAFFIC SIGNAL			
					06.020	DRAINAGE 48" CMP			
		NONE (UNDIV)			06.145				
					06.210 CO2053	SINGLETON DR			
					06.210 CO2100	PONTIUS CT			
					06.210	TRAFFIC SIGNAL			
		PAINTED			06.280				
		NONE (UNDIV)			06.355				
		PAINTED			06.432		2	24I	
					06.432 CO2069	CARRIAGE HILL DR			
		NONE (UNDIV)			06.570				
					06.730 CO392	THOMPSON DR			
		PAINTED			06.780				
					06.797	SPEED LIMIT 50 MPH			
		NONE (UNDIV)			06.820				
					06.840 CO1000	SPENCER LA			
		PAINTED			06.870				
					06.870 CO2027	ROYAL CREST DR			
		NONE (UNDIV)			06.940				
					07.330		2	22I	8,372
					07.330 CO368	IJAMSVILLE RD			

*A,B = UNIMPROVED; C = GRADED & DRAINED; D,E = SOIL, GRAVEL, STONE; F,G = LOW TYPE BITUMINOUS
H,I = HIGH TYPE BITUMINOUS; J = CONCRETE; K = BRICK; L = BLOCK

STATE HIGHWAY LOCATION REFERENCE

COUNTY: FREDERICK
DISTRICT: 7
DATE: 12/31/09

ROUTE NUMBER: MD 80 CONTINUED

INVENTORY DIRECTION: EAST

ROUTE NAME: FINGERBOARD RD

STATE SYSTEM	FUNCTIONAL CLASS	MEDIAN TYPE	ACCESS CONTROL	NHS	MILEPOINT	MILEPOINT DESCRIPTION	MARKED LANES	SURFACE WIDTH/TYPE*	AADT
STATE SECONDARY	R RUR MAJ COLL	NONE (UNDIV)	NONE	NOT NHS	07.350 CO357	BIG WOODS RD	2	22I	8,372
					07.361		2	24I	
					07.990 CO369	PRICES DISTILLERY RD			
					08.300 CO2076	WHISKEY RD			
					09.340 CO393	ED MCCLAIN RD			
					09.490 CO886	WINDY HILL DR			
					10.090		2	30I	
					10.120		3	30I	
	URB MINOR ART				10.160		3	36I	12,482
					10.160 MD 75	GREEN VALLEY RD			
					10.160	TRAFFIC SIGNAL			
					10.230		2	24I	
		PAINTED			10.240				
		NONE (UNDIV)			10.290				8,832
					10.290 MD 75	GREEN VALLEY RD			
					10.290	TRAFFIC SIGNAL			
					10.315	SPUR FR MD 75			
					10.326	SPEED LIMIT 40 MPH			
		PAINTED			10.430				
		NONE (UNDIV)			10.480				
					10.480	GREEN VALLEY ELEMENTARY SCHOOL			
		PAINTED			10.530				
		NONE (UNDIV)			10.582				
					10.710 CO1208	TRANQUILITY CT			
					10.710 CO1340	CHAUCER CT			
					10.990		2	36I	
					10.990 CO695	GREENRIDGE DR			
		PAINTED			11.020		2	28I	
					11.060		2	24I	
		NONE (UNDIV)			11.090				
					11.130 CO396	LYNN BURKE RD			
					11.130	TRAFFIC SIGNAL			
		PAINTED			11.161				
		NONE (UNDIV)			11.252				
					11.290		2	34I	

*A,B = UNIMPROVED; C = GRADED & DRAINED; D,E = SOIL, GRAVEL, STONE; F,G = LOW TYPE BITUMINOUS
H,I = HIGH TYPE BITUMINOUS; J = CONCRETE; K = BRICK; L = BLOCK

STATE HIGHWAY LOCATION REFERENCE

COUNTY: FREDERICK
DISTRICT: 7
DATE: 12/31/09

ROUTE NUMBER: MD 80 CONTINUED

INVENTORY DIRECTION: EAST

ROUTE NAME: FINGERBOARD RD

STATE SYSTEM	FUNCTIONAL CLASS	MEDIAN TYPE	ACCESS CONTROL	NHS	MILEPOINT	MILEPOINT DESCRIPTION	MARKED LANES	SURFACE WIDTH/TYPE*	AADT
STATE SECONDARY	R URB MINOR ART	NONE (UNDIV)	NONE	NOT NHS	11.290 CO1509	MIDDLETON DR	2	34I	8,832
					11.308		2	24I	
					11.400		2	22I	
					11.400 CO887	CORNFIELD DR			
					11.710 CO610	OVERLOOK LA			
					12.030 CO699	SUGARLOAF DR			
					12.030 CO1206	MARYLAND MANOR DR			
					12.380				8,882
					12.380 CO397	BARTHOLOWS RD			
					12.390	SPEED LIMIT 35 MPH			
					12.640 CO398	KEMPTOWN CHURCH RD			
					12.890 CO1383	ST CLAIR CT			
					12.932	SPEED LIMIT 40 MPH			
					13.160 CO400	CLARKSBURG RD			
					13.240 CO402	PENN SHOP RD			
					13.260	SPUR TO PENN SHOP RD			
					13.370	MONTGOMERY CO/L			

ROUTE NUMBER: MD 85

INVENTORY DIRECTION: NORTH

ROUTE NAME: BUCKEYSTOWN PIKE

STATE SYSTEM	FUNCTIONAL CLASS	MEDIAN TYPE	ACCESS CONTROL	NHS	MILEPOINT	MILEPOINT DESCRIPTION	MARKED LANES	SURFACE WIDTH/TYPE*	AADT
STATE SECONDARY	R RUR MINOR ART	NONE (UNDIV)	NONE	NOT NHS	00.000		2	22I	5,380
					00.000 MD 28	DICKERSON RD			
					00.150	SPEED LIMIT 50 MPH			
					00.190	DRAINAGE STRUC #10375X0			
					00.335	DRAINAGE STRUC #10376X0			
					00.734	DRAINAGE 34" CMP			
					00.985	DRAINAGE 24" CMP			
					01.204	DRAINAGE 10' CMP			
					01.500		2	20I	3,940
					01.500 CO326	GREENFIELD RD			
					02.520 CO325	LILY PONS RD			
					02.520 CO857	OLAND RD			

*A,B = UNIMPROVED; C = GRADED & DRAINED; D,E = SOIL, GRAVEL, STONE; F,G = LOW TYPE BITUMINOUS
H,I = HIGH TYPE BITUMINOUS; J = CONCRETE; K = BRICK; L = BLOCK

STATE HIGHWAY LOCATION REFERENCE

COUNTY: FREDERICK
DISTRICT: 7
DATE: 12/31/09

ROUTE NUMBER: MD 85 CONTINUED

INVENTORY DIRECTION: NORTH

ROUTE NAME: BUCKEYSTOWN PIKE

STATE SYSTEM	FUNCTIONAL CLASS	MEDIAN TYPE	ACCESS CONTROL	NHS	MILEPOINT	MILEPOINT DESCRIPTION	MARKED LANES	SURFACE WIDTH/TYPE*	AADT
STATE SECONDARY	R	RUR MINOR ART	NONE	NOT NHS	03.950 CO295	ADAMSTOWN RD	2	20I	3,940
					04.399	BISHOP CLAGGETT LA			
		RUR MAJ COLL			04.570				6,240
					04.570 MD 80	FINGERBOARD RD			
					04.590	SPUR FR MD 80			
					04.650	SPEED LIMIT 40 MPH			
					04.820		2	30I	
					04.820 CO1143	PAPRIKA CT			
					04.830		2	20I	
					04.920	SPEED LIMIT 30 MPH			
					04.920	SIGN: WELCOME TO BUCKEYSTOWN			
					05.110		2	22I	
					05.160	BUCKEYSTOWN UNITED METHODIST CHURCH			
					05.200 CO331	BUCKINGHAM LA			
		URB OPA			05.370				
					05.370 CO2122	MICHAELS MILL RD			
					05.370 CO308	MANOR WOODS RD			
					05.400		2	20I	
					05.400	STRUC #10013 ROCKY FOUNTAIN RUN			
					05.550 CO648	KELLER LIME PLANT RD			
					05.600		2	22I	
					05.750		2	20I	
					05.760		2	22I	
					05.770	SPEED LIMIT 40 MPH			
		PAINTED			05.995				
		NONE (UNDIV)			06.090				
					06.090	POST OFFICE			
					06.090	U.S. POST OFFICE			
					06.120	SIGN: LIME KILN			
		PAINTED			06.145				
		NONE (UNDIV)			06.180				
					06.323		2	20I	
					06.380	SPEED LIMIT 40 MPH			
					06.550 CO298	LIME KILN RD			

*A,B = UNIMPROVED; C = GRADED & DRAINED; D,E = SOIL, GRAVEL, STONE; F,G = LOW TYPE BITUMINOUS
H,I = HIGH TYPE BITUMINOUS; J = CONCRETE; K = BRICK; L = BLOCK

STATE HIGHWAY ADMINISTRATION OF MARYLAND
HIGHWAY INFORMATION SERVICES DIVISION
DATA SUPPORT GROUP

STATE HIGHWAY LOCATION REFERENCE

COUNTY: FREDERICK
DISTRICT: 7
DATE: 12/31/09

ROUTE NUMBER: MD 85 CONTINUED

INVENTORY DIRECTION: NORTH

ROUTE NAME: BUCKEYSTOWN PIKE

STATE SYSTEM	FUNCTIONAL CLASS	MEDIAN TYPE	ACCESS CONTROL	NHS	MILEPOINT	MILEPOINT DESCRIPTION	MARKED LANES	SURFACE WIDTH/TYPE*	AADT
STATE SECONDARY	R URB OPA	NONE (UNDIV)	NONE	NOT NHS	06.652	SPEED LIMIT 40 MPH	2	20I	6,240
					06.880	R/R #CSX 140 450 G			
					06.910		2	24I	
		PAINTED			06.960		3	36I	
		NONE (UNDIV)			06.995				
					07.030		4	48I	
					07.030 CO1676	GEOFFREY WAY			
					07.140		3	36I	
					07.230	SPUR FR ENGLISH MUFFIN WAY			
					07.250		2	24I	15,140
					07.250 CO978	ENGLISH MUFFIN WAY			
					07.250	TRAFFIC SIGNAL			
		PAINTED			07.295		2	32I	
					07.340		2	27I	
					07.361		2	24I	
		NONE (UNDIV)			07.410				
					07.530 CO1168	CONESTOGA TRAIL			
					07.530 CO1302	MCKINNEY CIR			
					07.760	STRUC #10012 BALLENGER CREEK			
		PAINTED			07.780				
					07.780	SPEED LIMIT 40 MPH			
		NONE (UNDIV)			07.850				
					07.850 OP875	MARCIES CHOICE LA			
		PAINTED			07.890				
					08.015	NO NAME (PROP)			
		NONE (UNDIV)			08.110		3	36I	
					08.200		4	48I	
					08.200 CO1335	EXECUTIVE WAY			
					08.200	TRAFFIC SIGNAL			
		PAINTED			08.280				
		NONE (UNDIV)			08.350		5	60I	
					08.350 CO1731	PEGASUS CT			
		CURBED			08.470				
					08.470	TRAFFIC SIGNAL			
					08.520		6	72I	

*A,B = UNIMPROVED; C = GRADED & DRAINED; D,E = SOIL, GRAVEL, STONE; F,G = LOW TYPE BITUMINOUS
H,I = HIGH TYPE BITUMINOUS; J = CONCRETE; K = BRICK; L = BLOCK

STATE HIGHWAY LOCATION REFERENCE

COUNTY: FREDERICK
DISTRICT: 7
DATE: 12/31/09

ROUTE NUMBER: MD 85 CONTINUED
INVENTORY DIRECTION: NORTH
ROUTE NAME: BUCKEYSTOWN PIKE

STATE SYSTEM	FUNCTIONAL CLASS	MEDIAN TYPE	ACCESS CONTROL	NHS	MILEPOINT	MILEPOINT DESCRIPTION	MARKED LANES	SURFACE WIDTH/TYPE*	AADT
STATE SECONDARY	R URB OPA	CURBED	NONE	NOT NHS	08.610	SPUR FR CRESTWOOD BLVD	6	72I	15,140
					08.630		5	60I	45,410
					08.630 CO1242	SHOCKLEY DR			
					08.630 CO1179	CRESTWOOD BLVD			
					08.630	TRAFFIC SIGNAL			
					08.640	SPUR TO CRESTWOOD BLVD			
		PAINTED			08.710				
		NONE (UNDIV)			08.730		4	48I	
		PAINTED			08.810				
					08.860 RP270- 6	RAMP 6 FR MD 85 EB TO IS 270 SB			
		CURBED			08.880				
		NONE (UNDIV)			08.890		3	36I	
					08.890 RP270- 7	RAMP 7 FR MD 85 WB TO RAMP 6 (TO IS 270)			
					08.890	TRAFFIC SIGNAL			
					08.930 RP270- 8	RAMP 8 FR IS 270 SB TO MD 85 WB			
					08.950 RP270- 5	RAMP 5 FR IS 270 SB TO MD 85 EB			
					09.060				22,780
					09.060 IS270	EISENHOWER MEMORIAL HWY			
					09.060	STRUC #10073			
					09.060	EXIT #31			
					09.160 RP270- 1	RAMP 1 FR IS 270 NB TO MD 85 WB			
					09.200 RP270- 4	RAMP 4 FR IS 270 NB TO MD 85 EB			
		CURBED			09.220		4	48I	
					09.220 RP270- 3	RAMP 3 FR MD 85 EB TO RAMP 2 (TO IS 270)			
					09.220	TRAFFIC SIGNAL			
					09.240 RP270- 2	RAMP 2 FR MD 85 WB TO IS 270 NB			
					09.360	SPUR TO SPECTRUM DR			
					09.380		5	60I	
					09.380 CO1272	SPECTRUM DR			
					09.380	TRAFFIC SIGNAL			
					09.440		4	48I	
					09.510	TRAFFIC SIGNAL			
		CENTER TLA (UNDIV)			09.550				
		NONE (UNDIV)			09.595				

*A,B = UNIMPROVED; C = GRADED & DRAINED; D,E = SOIL, GRAVEL, STONE; F,G = LOW TYPE BITUMINOUS
H,I = HIGH TYPE BITUMINOUS; J = CONCRETE; K = BRICK; L = BLOCK

STATE HIGHWAY ADMINISTRATION OF MARYLAND
HIGHWAY INFORMATION SERVICES DIVISION
DATA SUPPORT GROUP

STATE HIGHWAY LOCATION REFERENCE

COUNTY: FREDERICK
DISTRICT: 7
DATE: 12/31/09

ROUTE NUMBER: MD 85 CONTINUED

INVENTORY DIRECTION: NORTH

ROUTE NAME: BUCKEYSTOWN PIKE

STATE SYSTEM	FUNCTIONAL CLASS	MEDIAN TYPE	ACCESS CONTROL	NHS	MILEPOINT	MILEPOINT DESCRIPTION	MARKED LANES	SURFACE WIDTH/TYPE*	AADT
STATE SECONDARY	R URB OPA	CURBED	NONE	NOT NHS	09.640		4	48I	22,780
					09.640 CO569	GROVE RD			
					09.640	TRAFFIC SIGNAL			
		PAINTED			09.710				
		NONE (UNDIV)			09.720				
					09.733	SPEED LIMIT 40 MPH			
					09.900 CO1693	GUILFORD DR			
					09.900	TRAFFIC SIGNAL			
					09.910	SPUR TO GUILFORD RD			
		PAINTED			09.947				
					09.980	CROSSOVER			
					09.980	NO NAME			
		CURBED			10.040				
					10.165	SPUR TO MD 355			
					10.165	SPUR FR MD 355			
					10.180		4	48J	22,799
					10.180	TRAFFIC SIGNAL			
					10.180 MD355	URBANA PIKE			
					10.207	SPUR TO MD 355			
					10.207	SPUR FR MD 355			
					10.356		5	60J	
					10.356	FRANCIS SCOTT KEY DR			
					10.356	FRANCIS SCOTT KEY DR			
					10.356	TRAFFIC SIGNAL			
					10.460		5	72J	
					10.470		4	48J	
					10.489 RP 70- 6	RAMP 6 FR IS 70 EB TO MD 85 SB			
					10.499 RP 70- 4	RAMP 4 FR MD 85 NB TO IS 70 EB			
		PAINTED			10.527				
		NONE (UNDIV)			10.540		4	48I	
					10.560 RP 70- 5	RAMP 5 FR MD 85 SB TO RAMP 4			
					10.560 RP 70- 3	RAMP3 FR RAMP 6 TO MD 85 NB			
					10.560	TRAFFIC SIGNAL			
	URB MINOR ART				10.570				15,099
					10.570 RP 70- 1	RAMP 1 FR NB MD 85 TO RAMP 8 (TO IS70)			

*A,B = UNIMPROVED; C = GRADED & DRAINED; D,E = SOIL,GRAVEL,STONE; F,G = LOW TYPE BITUMINOUS
H,I = HIGH TYPE BITUMINOUS; J = CONCRETE; K= BRICK; L = BLOCK

STATE HIGHWAY LOCATION REFERENCE

COUNTY: FREDERICK
DISTRICT: 7
DATE: 12/31/09

ROUTE NUMBER: MD 85 CONTINUED

INVENTORY DIRECTION: NORTH

ROUTE NAME: BUCKEYSTOWN PIKE

STATE SYSTEM	FUNCTIONAL CLASS	MEDIAN TYPE	ACCESS CONTROL	NHS	MILEPOINT	MILEPOINT DESCRIPTION	MARKED LANES	SURFACE WIDTH/TYPE*	AADT
STATE SECONDARY	R URB MINOR ART	NONE (UNDIV)	NONE	NOT NHS	10.570 IS 70	BALTO NATIONAL PIKE	4	48I	15,099
					10.570 RP 70- 7	RAMP 7 FR WB RAMP 2 TO SB MD 85			
					10.570	STRUC #10195			
		PAINTED			10.595				
		CURBED			10.642				
					10.642 RP 70- 8	RAMP 8 FR SB MD 85 TO WB IS 70			
					10.642 RP 70- 2	RAMP 2 FR WB IS 70 TO NB MD 85			
					10.696	SPUR FR MONOCACY BLVD			
					10.696	SPUR TO MONACY BLVD			
	U				10.736				10,099
					10.736 MD 85A	WALSER DR			
					10.736	TRAFFIC SIGNAL			
					10.736 CO9001	MONOCACY BLVD EXT			
					10.769	SPUR FR MONOCACY BLVD			
					10.779	SPUR TO MONOCACY BLVD			
					10.802 MU578	EAST ST (AHEAD)			

ROUTE NUMBER: MD 85A

INVENTORY DIRECTION: EAST

ROUTE NAME: WALSER DR

STATE SYSTEM	FUNCTIONAL CLASS	MEDIAN TYPE	ACCESS CONTROL	NHS	MILEPOINT	MILEPOINT DESCRIPTION	MARKED LANES	SURFACE WIDTH/TYPE*	AADT
STATE SECONDARY	U URB COLL	CURBED	NONE	NOT NHS	00.320		4	48I	7,799
					00.320 MU1525	WALSER DR (BACK)			
					00.346	SPUR TO MD 85			
					00.354	SPUR FR MD 475			
					00.383 CO9001	MONOCACY BLVD EXT (AHEAD)			
					00.383	TRAFFIC SIGNAL			
					00.383 MD 85	BUCKEYSTOWN PIKE			

ROUTE NUMBER: MD 140

INVENTORY DIRECTION: NORTH

ROUTE NAME: TANEYTOWN PIKE

STATE SYSTEM	FUNCTIONAL CLASS	MEDIAN TYPE	ACCESS CONTROL	NHS	MILEPOINT	MILEPOINT DESCRIPTION	MARKED LANES	SURFACE WIDTH/TYPE*	AADT
--------------	------------------	-------------	----------------	-----	-----------	-----------------------	--------------	---------------------	------

*A,B = UNIMPROVED; C = GRADED & DRAINED; D,E = SOIL, GRAVEL, STONE; F,G = LOW TYPE BITUMINOUS
H,I = HIGH TYPE BITUMINOUS; J = CONCRETE; K = BRICK; L = BLOCK

STATE HIGHWAY ADMINISTRATION OF MARYLAND
HIGHWAY INFORMATION SERVICES DIVISION
DATA SUPPORT GROUP

STATE HIGHWAY LOCATION REFERENCE

COUNTY: FREDERICK
DISTRICT: 7
DATE: 12/31/09

ROUTE NUMBER: MD 140 CONTINUED

INVENTORY DIRECTION: NORTH

ROUTE NAME: TANEYTOWN PIKE

STATE SYSTEM	FUNCTIONAL CLASS	MEDIAN TYPE	ACCESS CONTROL	NHS	MILEPOINT	MILEPOINT DESCRIPTION	MARKED LANES	SURFACE WIDTH/TYPE*	AADT
STATE PRIMARY	R RUR OPA	NONE (UNDIV)	NONE	NHS	00.000		2	20I	5,340
					00.000	CARROLL CO/L			
					00.000	STRUC #10065 MONOCACY RIVER			
					00.020				
					00.020	END BRIDGE			
					00.170				3,980
					00.170	CO 53 BRIDGEPORT RD			
					00.260	SPEED LIMIT 50 MPH			
					00.630		2	22I	
					00.730	STRUC #10064 CATTAIL BRANCH			
					01.410	CO 52 SIMMONS RD			
					02.128	DRAINAGE STRUC #10034X0			
					02.320				4,480
					02.320	CO 47 BOLLINGER SCHOOL RD			
					02.686	DRAINAGE 36" CMP			
		PAINTED			02.717				
		NONE (UNDIV)			02.818				
		PAINTED			02.890				
					02.890	CO 48 TOMS CREEK CHURCH RD			
		NONE (UNDIV)			02.965		2	24I	
					03.100	CO 56 FOUR POINTS BRIDGE RD			
					03.218	DRAINAGE STRUC #10035X0			
					03.640	STRUC #10063 MIDDLE CREEK			
					04.270	MU 98 SEWER PLANT RD			
	U				04.300	IN CORP LMTS EMMITSBURG			
					04.410	SPUR FR MD 904H			
					04.420				7,930
NAME: E MAIN ST					04.420	MD904H EMMIT GARDENS DR			
					04.420	CO 43 HARNEY RD			
					04.437	SPEED LIMIT 40 MPH			
					04.450	SPUR TO MD 904H			
					04.502	SIGN: WELCOME TO EMMITSBURG MD			
					04.580	BEGIN BRIDGE			
STATE SECONDARY	RUR MINOR ART			NOT NHS	04.610				
					04.610	US 15 CATOCTIN MOUNTAIN HWY			

*A,B = UNIMPROVED; C = GRADED & DRAINED; D,E = SOIL, GRAVEL, STONE; F,G = LOW TYPE BITUMINOUS
H,I = HIGH TYPE BITUMINOUS; J = CONCRETE; K = BRICK; L = BLOCK

STATE HIGHWAY ADMINISTRATION OF MARYLAND
HIGHWAY INFORMATION SERVICES DIVISION
DATA SUPPORT GROUP

STATE HIGHWAY LOCATION REFERENCE

COUNTY: FREDERICK
DISTRICT: 7
DATE: 12/31/09

ROUTE NUMBER: MD 140 CONTINUED

INVENTORY DIRECTION: NORTH

ROUTE NAME: E MAIN ST

STATE SYSTEM	FUNCTIONAL CLASS	MEDIAN TYPE	ACCESS CONTROL	NHS	MILEPOINT	MILEPOINT DESCRIPTION	MARKED LANES	SURFACE WIDTH/TYPE*	AADT
STATE SECONDARY	U RUR MINOR ART	NONE (UNDIV)	NONE	NOT NHS	04.610	STRUC #10153	2	24I	7,930
					04.630	END BRIDGE			
					04.698	SPEED LIMIT 25 MPH			
					04.760	SPUR FR MD 904F			
					04.770 MU 85	SILO HILL RD			
					04.770 MD904F	EMMIT GARDENS DR			
					04.770	TRAFFIC SIGNAL			
					04.780	SPUR TO MD 904F			
		PAINTED			04.790				
		NONE (UNDIV)			04.840				
					04.880		2	20I	
					04.880	STRUC #10062 FLAT RUN			
					04.980 MU 20	CREAMERY RD			
					05.040		2	24I	
					05.040 MU 61	E NORTH AVE			
					05.070 MU9110	GELWICKS LN			
					05.110 MU9100	BAKER LA			
					05.140 MU 31	FEDERAL AVE			
					05.200 MU 81	ST JOSEPHS LA			
					05.240 MU9075	ELDER LA			
					05.260 MU 10	CHESAPEAKE ST			
					05.280 MU100	TOWN BUILDING ST			
					05.310				8,270
NAME: W MAIN ST					05.310 US 15BU	N SETON AVE			
					05.310	TRAFFIC SIGNAL			
					05.350	VIGILANT HOSE COMPANY #6			
					05.360 MU 91	N SCHOOL LN			
					05.360	S SCHOOL LN			
					05.420 MU 41	JAMISON AVE			
					05.480 MU9060	ALLEY #6			
					05.520 MU 71	PATTERSON AVE			
					05.570 MU9160	HAYES LA			
					05.580 MU9021	EYSTER LA			
					05.610 MU 60	FRAILEY RD			
					05.630		2	22I	

*A,B = UNIMPROVED; C = GRADED & DRAINED; D,E = SOIL,GRAVEL,STONE; F,G = LOW TYPE BITUMINOUS
H,I = HIGH TYPE BITUMINOUS; J = CONCRETE; K= BRICK; L = BLOCK

STATE HIGHWAY LOCATION REFERENCE

COUNTY: FREDERICK
DISTRICT: 7
DATE: 12/31/09

ROUTE NUMBER: MD 140 CONTINUED

INVENTORY DIRECTION: NORTH

ROUTE NAME: W MAIN ST

STATE SYSTEM	FUNCTIONAL CLASS	MEDIAN TYPE	ACCESS CONTROL	NHS	MILEPOINT	MILEPOINT DESCRIPTION	MARKED LANES	SURFACE WIDTH/TYPE*	AADT
STATE SECONDARY	U RUR MINOR ART	NONE (UNDIV)	NONE	NOT NHS	05.630 MU105	WELTY AVE	2	22I	8,270
					05.690 MU106	WARTHENS CT			
					05.700 MU9250	HOFFMAN LA			
					05.730 MU9220	WAGERMAN LA			
					05.730 MU8240	STONER LA			
					05.760 MU8265	ARMSTRONG LA			
					05.770 MU 99	TANNERY DR			
					05.800	SPEED LIMIT 40 MPH			
					05.807	DRAINAGE STRUC #10036X0			
NAME: WAYNESBORO RD	R				05.830	OUT CORP LMTS EMMITSBURG			
					05.870 MU101	TIMBERMILL RUN			
					05.882		2	20I	
					06.080	BUSHMAN LN			
					06.180 CO 39	TRACT RD			
					06.220		2	22I	
					06.220	SPEED LIMIT 50 MPH			
					06.823	DRAINAGE STRUC #10037X0			
					06.830	DRAINAGE STRUC #10050X0			
					06.940 CO 38	MOUNTAIN VIEW RD			
					06.952	DRAINAGE STRUC #10038X0			
					06.990	PENNSYLVANIA ST/L			

ROUTE NUMBER: MD 144A

INVENTORY DIRECTION: EAST

ROUTE NAME: OLD NATIONAL PIKE

STATE SYSTEM	FUNCTIONAL CLASS	MEDIAN TYPE	ACCESS CONTROL	NHS	MILEPOINT	MILEPOINT DESCRIPTION	MARKED LANES	SURFACE WIDTH/TYPE*	AADT
STATE SECONDARY	R RUR LOCAL	NONE (UNDIV)	NONE	NOT NHS	00.000		2	34I	2,860
					00.000 CO914	MILL BOTTOM RD (BACK)			
					00.000 MD 27	RIDGE RD			
					00.000	STOP SIGN			
					00.010	SPUR FR MD 27			
					00.020		2	24I	
					00.020 OP860	LAKE VIEW DR			

*A,B = UNIMPROVED; C = GRADED & DRAINED; D,E = SOIL, GRAVEL, STONE; F,G = LOW TYPE BITUMINOUS
H,I = HIGH TYPE BITUMINOUS; J = CONCRETE; K = BRICK; L = BLOCK

STATE HIGHWAY LOCATION REFERENCE

COUNTY: FREDERICK

DISTRICT: 7

DATE: 12/31/09

ROUTE NUMBER: MD 144A CONTINUED

INVENTORY DIRECTION: EAST

ROUTE NAME: OLD NATIONAL PIKE

STATE SYSTEM	FUNCTIONAL CLASS	MEDIAN TYPE	ACCESS CONTROL	NHS	MILEPOINT	MILEPOINT DESCRIPTION	MARKED LANES	SURFACE WIDTH/TYPE*	AADT
STATE SECONDARY	R RUR LOCAL	NONE (UNDIV)	NONE	NOT NHS	00.044	SIGN: BEGIN BIKE ROUTE	2	24I	2,860
					00.070	CARROLL CO/L			

ROUTE NUMBER: MD 144FA

INVENTORY DIRECTION: WEST

ROUTE NAME: OLD NATIONAL PIKE

STATE SYSTEM	FUNCTIONAL CLASS	MEDIAN TYPE	ACCESS CONTROL	NHS	MILEPOINT	MILEPOINT DESCRIPTION	MARKED LANES	SURFACE WIDTH/TYPE*	AADT
STATE SECONDARY	R URB MINOR ART	UNPROTECTED	PARTIAL	NOT NHS	00.000		2	32I	13,511
					00.000 CO368	IJAMSVILLE RD			
					00.000 RP 70- 4	RAMP 4 FR MD 144FA TO IS 70 EB (BACK)			
					00.040		3	40I	
					00.120 CO1317	OLD NATIONAL PIKE			
					00.120	CROSSOVER			
					00.140	SPUR FR OLD NATIONAL PIKE			
					00.200		4	48I	
					00.200 RP 70- 7	RAMP 7 FR IS 70 WB TO MD 144FA			
					00.200	EXIT #59			
					00.340	SPEED LIMIT 55 MPH			
					00.470 CO1338	BALTIMORE RD			
					00.470	CROSSOVER			
					00.504	STRUC #10022 LONG BRANCH			
					00.733	DRAINAGE STRUC #10303X0			
					00.801	DIRECTIONAL CROSSOVER			
					00.801 CO2101	TERRA FIRMA RD			
					00.906	DRAINAGE STRUC #10304X0			
					00.920 CO375	BELLS LA			
					01.146	DRAINAGE STRUC #10305X0			
					01.234	DRAINAGE STRUC #10306X0			
					01.350 CO1475	SPRING RIDGE PKWY			
					01.350	SPUR TO BALTIMORE RD			
					01.350	TRAFFIC SIGNAL			
					01.350	CROSSOVER			
					01.362	DRAINAGE STRUC #10307X0			
					01.535	DRAINAGE STRUC #10308X0			

*A,B = UNIMPROVED; C = GRADED & DRAINED; D,E = SOIL, GRAVEL, STONE; F,G = LOW TYPE BITUMINOUS
H,I = HIGH TYPE BITUMINOUS; J = CONCRETE; K = BRICK; L = BLOCK

STATE HIGHWAY LOCATION REFERENCE

COUNTY: FREDERICK
DISTRICT: 7
DATE: 12/31/09

ROUTE NUMBER: MD 144FA CONTINUED

INVENTORY DIRECTION: WEST

ROUTE NAME: OLD NATIONAL PIKE

STATE SYSTEM	FUNCTIONAL CLASS	MEDIAN TYPE	ACCESS CONTROL	NHS	MILEPOINT	MILEPOINT DESCRIPTION	MARKED LANES	SURFACE WIDTH/TYPE*	AADT
STATE SECONDARY	R URB MINOR ART	UNPROTECTED	PARTIAL	NOT NHS	01.550	SPUR TO BALTIMORE RD	4	48I	13,511
					01.550 CO1504	RIDGEFIELD DR			
					01.550	CROSSOVER			
					01.575		3	48I	
					01.616		3	36I	
					01.680		2	24I	
		PAINTED			01.700				
		NONE (UNDIV)			01.756				
		PAINTED			01.788				
		NONE (UNDIV)			01.902				
					01.950 CO372	BARTONSVILLE RD			
		PAINTED			01.983				
		NONE (UNDIV)			02.030				
					02.030 CO414	LINGANORE RD			
		PAINTED			02.069				
					02.129	SPEED LIMIT 55 MPH			
		NONE (UNDIV)			02.180				
					02.250	BEGIN BRIDGE			
					02.300	STRUC #10038 MONOCACY RIVER			
					02.350	END BRIDGE			
		PAINTED			02.510				
		NONE (UNDIV)			02.623				
					02.670 CO1339	NO NAME			
		PAINTED			02.711				
		NONE (UNDIV)			02.889				
	URB OPA		NONE		02.960				14,521
					02.960 RP 70- 5	RAMP 5 FR MD 144FA TO IS 70 EB			
					02.960 RP 70- 6	RAMP 6 FR IS 70 EB TO MD 144FA			
					02.960 CO381	QUINN ORCHARD RD			
					02.960	TRAFFIC SIGNAL			
					03.010	SPEED LIMIT 40 MPH			
		PAINTED			03.022				
		NONE (UNDIV)			03.075				
					03.100 RP 70- 3	RAMP 3 FR RAMP 6 (FR IS 70) TO MD 144FA			

*A,B = UNIMPROVED; C = GRADED & DRAINED; D,E = SOIL, GRAVEL, STONE; F,G = LOW TYPE BITUMINOUS
H,I = HIGH TYPE BITUMINOUS; J = CONCRETE; K = BRICK; L = BLOCK

STATE HIGHWAY LOCATION REFERENCE

COUNTY: FREDERICK
DISTRICT: 7
DATE: 12/31/09

ROUTE NUMBER: MD 144FA CONTINUED

INVENTORY DIRECTION: WEST

ROUTE NAME: OLD NATIONAL PIKE

STATE SYSTEM	FUNCTIONAL CLASS	MEDIAN TYPE	ACCESS CONTROL	NHS	MILEPOINT	MILEPOINT DESCRIPTION	MARKED LANES	SURFACE WIDTH/TYPE*	AADT
STATE SECONDARY	R URB OPA	NONE (UNDIV)	NONE	NOT NHS	03.157	SPEED LIMIT 40 MPH	2	24I	14,521
					03.310		2	22I	
					03.310	BEGIN BRIDGE			
NAME: E PATRICK ST					03.340 IS 70	BALTO NATIONAL PIKE			
					03.340	STRUC #10107			
					03.340	EXIT #56			
					03.356	END BRIDGE			
					03.400	BOWMAN FARM RD			
					03.410	SPEED LIMIT 30 MPH			
					03.450		4	48I	
					03.450 MD870G	NO NAME			
					03.470	BAILES LA (BARRICADED)			
					03.527	SIGN: WELCOME TO HISTORIC FREDERICK			
					03.540	SPEED LIMIT 30 MPH			
					03.560	STORAGE WAY			
	U				03.660	IN CORP LMTS FREDERICK			
					03.660 MU996	MONOCACY BLVD			
					03.660	TRAFFIC SIGNAL			
					03.720 MU780	KING AVE			
					03.760	SPEED LIMIT 30 MPH			
					03.790 MU510	DAVIS AVE			
					03.850 MU770	KEY AVE			
					03.850	PATRICK EAST BUSINESS CENTER			
					03.900 MU1120	ORCHARD AVE			
					03.980		2	36I	
					03.980 MU1000	MONROE AVE			
					04.050				11,001
					04.050 MU660	FRANKLIN ST			
					04.050	TRAFFIC SIGNAL			
					04.070		2	40I	
					04.124	SPEED LIMIT 30 MPH			
					04.150 MU710	HAMILTON AVE			
					04.200 MU645	FALCON LA			
					04.230 MU1160	PENNSYLVANIA AVE			

*A,B = UNIMPROVED; C = GRADED & DRAINED; D,E = SOIL, GRAVEL, STONE; F,G = LOW TYPE BITUMINOUS
H,I = HIGH TYPE BITUMINOUS; J = CONCRETE; K = BRICK; L = BLOCK

STATE HIGHWAY LOCATION REFERENCE

COUNTY: FREDERICK
DISTRICT: 7
DATE: 12/31/09

ROUTE NUMBER: MD 144FA CONTINUED

INVENTORY DIRECTION: WEST

ROUTE NAME: E PATRICK ST

STATE SYSTEM	FUNCTIONAL CLASS	MEDIAN TYPE	ACCESS CONTROL	NHS	MILEPOINT	MILEPOINT DESCRIPTION	MARKED LANES	SURFACE WIDTH/TYPE*	AADT
STATE SECONDARY	U URB OPA	NONE (UNDIV)	NONE	NOT NHS	04.270 MU910	MARYLAND AVE	2	40I	11,001
					04.446		2	28I	
					04.480	STRUC #10037 CARROLL CREEK			
					04.490		2	36I	
					04.610 MU1591	WISNER ST			
					04.670 MU1542	WATER ST #2			
					04.690		2	26I	
					04.710		2	36I	
					04.710 MU570	N EAST ST			
					04.710 MU578	EAST ST			
					04.710	TRAFFIC SIGNAL			
					04.710	BEGIN ONE WAY SECTION			
					04.800		2	30I	
					04.800	FREDERICK POST OFFICE 21701			
					04.840		2	24I	
					04.840 MU261	S CARROLL ST			
					04.840	TRAFFIC SIGNAL			
					04.840 MU260	N CARROLL ST			
					04.878	SPEED LIMIT 30 MPH			
					04.910 MU920	N MAXWELL RD			
					04.910	TRAFFIC SIGNAL			
					04.940 MU8380	ALLEY 38			
					05.010				6,751
NAME: W PATRICK ST					05.010 MU1049	N MARKET ST			
					05.010	TRAFFIC SIGNAL			
					05.010 MU1321	S MARKET ST			
					05.080		2	30I	
					05.080 MU471	N COURT ST			
					05.080	TRAFFIC SIGNAL			
					05.080 MU470	S COURT ST			
					05.120		2	36I	
					05.140		2	30I	
					05.200		2	26I	
					05.230	STRUC #10036 CARROLL CREEK			
					05.250		2	24I	

*A,B = UNIMPROVED; C = GRADED & DRAINED; D,E = SOIL, GRAVEL, STONE; F,G = LOW TYPE BITUMINOUS
H,I = HIGH TYPE BITUMINOUS; J = CONCRETE; K = BRICK; L = BLOCK

STATE HIGHWAY LOCATION REFERENCE

COUNTY: FREDERICK

DISTRICT: 7

DATE: 12/31/09

ROUTE NUMBER: MD 144FA CONTINUED

INVENTORY DIRECTION: WEST

ROUTE NAME: W PATRICK ST

STATE SYSTEM	FUNCTIONAL CLASS	MEDIAN TYPE	ACCESS CONTROL	NHS	MILEPOINT	MILEPOINT DESCRIPTION	MARKED LANES	SURFACE WIDTH/TYPE*	AADT
STATE SECONDARY	U URB OPA	NONE (UNDIV)	NONE	NOT NHS	05.250 MU120	N BENTZ ST	2	24I	6,751
					05.250	TRAFFIC SIGNAL			
					05.420		2	36I	
					05.420 MU520	DEGRANGE ST			
					05.420 MU390	COLLEGE AVE			
					05.420	TRAFFIC SIGNAL			
					05.570 MU1625	W PATRICK ST (AHEAD)			
					05.570 MU760	N JEFFERSON ST			
					05.570	TRAFFIC SIGNAL			
					05.570 MU761	S JEFFERSON ST			

ROUTE NUMBER: MD 144FB

INVENTORY DIRECTION: EAST

ROUTE NAME: MAIN ST

STATE SYSTEM	FUNCTIONAL CLASS	MEDIAN TYPE	ACCESS CONTROL	NHS	MILEPOINT	MILEPOINT DESCRIPTION	MARKED LANES	SURFACE WIDTH/TYPE*	AADT
STATE SECONDARY	U URB COLL	NONE (UNDIV)	NONE	NOT NHS	00.000		2	22I	8,831
					00.000 CO1317	OLD NATIONAL PIKE (BACK)			
					00.000	IN CORP LMTS NEW MARKET			
					00.018	SIGN: BEGIN STATE MAINTENANCE			
					00.030 MU125	ROYAL OAK DR			
					00.070		2	28I	
					00.095		2	22I	
					00.106	SPEED LIMIT 30 MPH			
					00.437	NEW MARKET ELEMENTARY SCHOOL			
					00.450	SIGN: HISTORIC DISTRICT			
					00.470 MU 5	EMORY LA			
					00.530 MU8060	THIRD ALLEY			
					00.530 MU8050	SECOND ALLEY			
					00.580 MU8070	FOURTH ALLEY			
					00.580 MU8040	FIRST ALLEY			
					00.620 MU8090	SIXTH ALLEY			
					00.620 MU8080	FIFTH ALLEY			
					00.680 MU8100	SEVENTH ALLEY			
					00.680 MU8030	STRAWBERRY ALLEY			

*A,B = UNIMPROVED; C = GRADED & DRAINED; D,E = SOIL,GRAVEL,STONE; F,G = LOW TYPE BITUMINOUS
H,I = HIGH TYPE BITUMINOUS; J = CONCRETE; K= BRICK; L = BLOCK

STATE HIGHWAY LOCATION REFERENCE

COUNTY: FREDERICK
DISTRICT: 7
DATE: 12/31/09

ROUTE NUMBER: MD 144FB CONTINUED

INVENTORY DIRECTION: EAST

ROUTE NAME: MAIN ST

STATE SYSTEM	FUNCTIONAL CLASS	MEDIAN TYPE	ACCESS CONTROL	NHS	MILEPOINT	MILEPOINT DESCRIPTION	MARKED LANES	SURFACE WIDTH/TYPE*	AADT
STATE SECONDARY	U URB COLL	NONE (UNDIV)	NONE	NOT NHS	00.750 MD874D	OLD NEW MARKET RD	2	22I	8,831
					00.750 MU8120	EIGHTH ALLEY			
					00.820 MU 7	S FEDERAL ST			
					00.820 MU 10	N FEDERAL ST			
					00.860	PLAYGROUND			
					00.910	SPEED LIMIT 40 MPH			
					00.939	NO NAME			
					01.090 MU8110	BYE ALLEY			
NAME: OLD NATIONAL PIKE	R				01.110	OUT CORP LMTS NEW MARKET			
					01.153	DRAINAGE STRUC #10301X0			
		PAINTED			01.246		2	24I	
		NONE (UNDIV)			01.276		2	22I	
		CURBED			01.310		2	24I	
					01.310	NO NAME			
					01.320	DRAINAGE STRUC #10302X0			
					01.390	SPUR FR MD 75			
					01.390	SPUR TO MD 75			
					01.410 MD 75	GREEN VALLEY RD			
					01.410 CO1317	OLD NATIONAL PIKE (AHEAD)			
					01.410	TRAFFIC SIGNAL			

ROUTE NUMBER: MD 180

INVENTORY DIRECTION: EAST

ROUTE NAME: JEFFERSON PIKE

STATE SYSTEM	FUNCTIONAL CLASS	MEDIAN TYPE	ACCESS CONTROL	NHS	MILEPOINT	MILEPOINT DESCRIPTION	MARKED LANES	SURFACE WIDTH/TYPE*	AADT
STATE SECONDARY	R URB MINOR ART	POSITIVE BARRIER	NONE	NHS	00.000		2	32I	1,183
					00.000 US340	JEFFERSON NATIONAL PIKE			
					00.060 US340	JEFFERSON NATIONAL PIKE			
					00.060	STRUC #10051			
					00.150	SPEED LIMIT 30 MPH			
		NONE (UNDIV)			00.160		2	22I	
					00.160	MD 180 (WB/L)			
					00.168	SMALL STRUC #10216R0			

*A,B = UNIMPROVED; C = GRADED & DRAINED; D,E = SOIL, GRAVEL, STONE; F,G = LOW TYPE BITUMINOUS
H,I = HIGH TYPE BITUMINOUS; J = CONCRETE; K = BRICK; L = BLOCK

STATE HIGHWAY LOCATION REFERENCE

COUNTY: FREDERICK
DISTRICT: 7
DATE: 12/31/09

ROUTE NUMBER: MD 180 CONTINUED

INVENTORY DIRECTION: EAST

ROUTE NAME: JEFFERSON PIKE

STATE SYSTEM	FUNCTIONAL CLASS	MEDIAN TYPE	ACCESS CONTROL	NHS	MILEPOINT	MILEPOINT DESCRIPTION	MARKED LANES	SURFACE WIDTH/TYPE*	AADT
STATE SECONDARY	R URB MINOR ART	NONE (UNDIV)	NONE	NHS	00.270 CO1637	MOUNTAIN RD SOUTH	2	22I	1,183
					00.270	SIGN: KNOXVILLE			
	URB LOCAL			NOT NHS	00.420				
					00.420 MD478	KNOXVILLE RD			
					00.430 CO1675	CEMETERY RD			
					00.440	MT. ZION A.M.E. CHURCH			
					00.460	DRAINAGE STRUC #10381X0 TRIB OF POTOMAC			
					00.690	SPEED LIMIT 40 MPH			
					00.790		3	33I	
					00.920		2	22I	
					01.100	SPEED LIMIT 50 MPH			
	U				01.330	IN CORP LMTS BRUNSWICK			
	R				02.020 MD871F	NO NAME			
					02.020	OUT CORP LMTS BRUNSWICK			
		CURBED			02.090		2	28I	
		ROUNDAABOUT			02.110		2	40I	
					02.110	BEGIN ROUNDAABOUT			
					02.120				1,300
					02.120 MD 17	BURKITTSVILLE RD			
					02.120	ROUNDAABOUT			
		CURBED			02.130		2	28I	
					02.130	END ROUNDAABOUT			
		PAINTED			02.150				
		NONE (UNDIV)			02.170		2	22I	
	RUR LOCAL				02.500				
					02.500	STRUC #10081 LITTLE CATOCTIN CREEK			
					02.786	DRAINAGE STRUC #10215X0			
					03.250 CO586	WESTON DR			
					03.260	SPEED LIMIT 40 MPH			
					03.387	DRAINAGE STRUC #10214X0			
					03.490 CO270	CATHOLIC CHURCH RD			
					03.640 CO644	SHADY LA			
					03.680 CO643	FIRST ST			
	RUR MINOR COLL				03.810				3,330

*A,B = UNIMPROVED; C = GRADED & DRAINED; D,E = SOIL, GRAVEL, STONE; F,G = LOW TYPE BITUMINOUS
H,I = HIGH TYPE BITUMINOUS; J = CONCRETE; K = BRICK; L = BLOCK

STATE HIGHWAY LOCATION REFERENCE

COUNTY: FREDERICK
DISTRICT: 7
DATE: 12/31/09

ROUTE NUMBER: MD 180 CONTINUED

INVENTORY DIRECTION: EAST

ROUTE NAME: JEFFERSON PIKE

STATE SYSTEM	FUNCTIONAL CLASS	MEDIAN TYPE	ACCESS CONTROL	NHS	MILEPOINT	MILEPOINT DESCRIPTION	MARKED LANES	SURFACE WIDTH/TYPER*	AADT
STATE SECONDARY	R RUR MINOR COLL	NONE (UNDIV)	NONE	NOT NHS	03.810 MD 79	PETERSVILLE RD	2	22I	3,330
					03.810 CO642	SECOND ST			
					03.880	SPEED LIMIT 50 MPH			
					04.086	DRAINAGE STRUC #10213X0			
					04.490 CO272	ST MARKS RD			
					04.620 CO279	OLIVE SCHOOL RD			
					05.232	DRAINAGE STRUC #10212X0			
					05.270		2	24I	
					05.290	SPEED LIMIT 40 MPH			
					05.350 RP340- 6	RAMP 6 FR US 340 EB TO MD 180 SB			
					05.390 RP340- 4	RAMP 4 FR MD 180 NB TO US 340 EB			
					05.410 RP340- 3	RAMP 3 FR RAMP 6 (FR US 340) TO MD 180			
					05.420 RP340- 5	RAMP 5 FR MD 180 TO RAMP 4 (TO US 340)			
					05.440	BEGIN BRIDGE			
					05.470				4,460
					05.470 US340	JEFFERSON NATIONAL PIKE			
					05.470	STRUC #10118			
					05.470	EXIT #4			
					05.500	END BRIDGE			
					05.510 RP340- 1	RAMP 1 FR MD 180 TO RAMP 8 (TO US 340)			
					05.520 RP340- 7	RAMP 7 FR RAMP 2 (FR US 340) TO MD 180			
					05.540 RP340- 8	RAMP 8 FR MD 180 SB TO US 340 WB			
					05.550 RP340- 2	RAMP 2 FR US 340 WB TO MD 180 NB			
					05.600 MD872	NO NAME			
					05.760	ENT TO SHA SALT BIN			
					05.870		3	33I	
					06.030		2	22I	
					06.130	BEGIN BRIDGE			
					06.150	STRUC #10082 CATOCTIN CREEK			
	URB COLL				06.180				
					06.180	END BRIDGE			
					06.413	DRAINAGE STRUC #10206X0			
					06.470 CO285	GENE HEMP RD			
					06.960	SPUR FR MD 180 (WB/L)			
					06.970		2	24I	

*A,B = UNIMPROVED; C = GRADED & DRAINED; D,E = SOIL,GRAVEL,STONE; F,G = LOW TYPE BITUMINOUS
H,I = HIGH TYPE BITUMINOUS; J = CONCRETE; K = BRICK; L = BLOCK

STATE HIGHWAY LOCATION REFERENCE

COUNTY: FREDERICK
DISTRICT: 7
DATE: 12/31/09

ROUTE NUMBER: MD 180 CONTINUED

INVENTORY DIRECTION: EAST

ROUTE NAME: JEFFERSON PIKE

STATE SYSTEM	FUNCTIONAL CLASS	MEDIAN TYPE	ACCESS CONTROL	NHS	MILEPOINT	MILEPOINT DESCRIPTION	MARKED LANES	SURFACE WIDTH/TYPER*	AADT
STATE SECONDARY	R URB COLL	NONE (UNDIV)	NONE	NOT NHS	06.970	SPUR TO US 340 (WB/L)	2	24I	4,460
					06.970	STOP SIGN			
					07.030		2	22I	
					07.030	SPUR TO MD 180 (WB/L)			
					07.250 CO1460	COPPERFIELD DR			
					07.540 CO284	HORINE RD			
					07.580	VALLEY ELEMENTARY SCHOOL			
					07.628	SIGN: JEFFERSON			
					07.670 MD383	BROAD RUN JEFFERSON RD			
					07.710	ATHLETIC FIELD			
					07.920	SPEED LIMIT 30 MPH			
					08.020 CO1218	SOUTHVIEW CT			
	URB MINOR ART				08.150				
					08.150 CO209	OLD MIDDLETOWN RD			
	URB COLL				08.460				
					08.460 CO281	LANDER RD			
					08.460 CO208	HOLTER RD			
					08.460	TRAFFIC SIGNAL			
					08.790	SPEED LIMIT 40 MPH			
					09.060 CO1621	OLD HOLTER RD			
					09.090	SPEED LIMIT 50 MPH			
					09.156	SIGN: JEFFERSON			
					09.874	DRAINAGE STRUC #10005X0			
					10.290 OP199	NO NAME			
					10.380 OP198	NO NAME			
					10.434	DRAINAGE STRUC #10205X0			
					10.460 CO322	ELMER RD			
					11.010 CO211	TEEN BARNES RD			
					11.310 CO984	WYE CREEK DR			
					11.490 CO598	RENN RD			
		PAINTED			11.540				
					11.570		2	24I	
		NONE (UNDIV)			11.590		2	22I	
					11.630 CO1312	KINGS CT			
					11.630 CO1976	YUKON CT			

*A,B = UNIMPROVED; C = GRADED & DRAINED; D,E = SOIL,GRAVEL,STONE; F,G = LOW TYPE BITUMINOUS
H,I = HIGH TYPE BITUMINOUS; J = CONCRETE; K = BRICK; L = BLOCK

STATE HIGHWAY LOCATION REFERENCE

COUNTY: FREDERICK
DISTRICT: 7
DATE: 12/31/09

ROUTE NUMBER: MD 180 CONTINUED

INVENTORY DIRECTION: EAST

ROUTE NAME: JEFFERSON PIKE

STATE SYSTEM	FUNCTIONAL CLASS	MEDIAN TYPE	ACCESS CONTROL	NHS	MILEPOINT	MILEPOINT DESCRIPTION	MARKED LANES	SURFACE WIDTH/TYPE*	AADT
STATE SECONDARY	R URB COLL	PAINTED	NONE	NOT NHS	11.653		2	24I	4,460
		NONE (UNDIV)			11.695	SPEED LIMIT 45 MPH			
					11.740		2	22I	
					11.750		2	24I	3,850
					11.750 CO229	MT ZION RD			
					11.972	SIGN: FEAGAVILLE			
					12.050	ST. LUKES EVANGELICAL LUTHERAN CHURCH			
					12.080 CO601	FEAGAVILLE LA			
					12.260	STRUC #10083 BALLENGER CREEK			
					12.840 CO1449	STONEY CREEK DR			
					12.910	SIGN: FEAGAVILLE			
					13.100	DORSEY DR			
					13.150	ENTERPRISE CT			
					13.242	DRAINAGE STRUC #10202X0			
					13.260 OP200	GREENFIELD DR			
					13.950 OP710	FAIR OAKS DR			
					13.980	BEGIN BRIDGE			
					14.000 IS 70	EISENHOWER MEMORIAL HWY			
					14.000	STRUC #10144			
					14.030	END BRIDGE			
					14.157 OP910	SWALLOWTAIL DR			
					14.185	7TH-DAY ADVENTIST CHURCH & SCHOOL			
					14.185	FIRST MISSIONARY BAPTIST CHURCH			
					14.310 MU8856	BUTTERFLY LA			
					14.310	TRAFFIC SIGNAL			
					14.320		3	36I	
					14.320	SPUR TO BUTTERFLY LA			
					14.360 MD180B	HIMES AVE			
					14.360 RP 15- 8	RAMP 8 FR RAMP 5 (FR US 15) TO MD 180 WB			
					14.360	TRAFFIC SIGNAL			
					14.380	SPUR TO MD 180B			
					14.380 RP 15- 5	RAMP 5 FR RAMP 9 (FR US 15) TO MD 180 EB			
					14.395		2	24I	

*A,B = UNIMPROVED; C = GRADED & DRAINED; D,E = SOIL, GRAVEL, STONE; F,G = LOW TYPE BITUMINOUS
H,I = HIGH TYPE BITUMINOUS; J = CONCRETE; K = BRICK; L = BLOCK

STATE HIGHWAY LOCATION REFERENCE

COUNTY: FREDERICK
DISTRICT: 7
DATE: 12/31/09

ROUTE NUMBER: MD 180 CONTINUED

INVENTORY DIRECTION: EAST

ROUTE NAME: JEFFERSON PIKE

STATE SYSTEM	FUNCTIONAL CLASS	MEDIAN TYPE	ACCESS CONTROL	NHS	MILEPOINT	MILEPOINT DESCRIPTION	MARKED LANES	SURFACE WIDTH/TYPE*	AADT
STATE SECONDARY	R URB COLL	NONE (UNDIV)	NONE	NOT NHS	14.460	BEGIN BRIDGE	2	24I	3,850
					14.490				25,990
					14.490 US 15	JEFFERSON NATIONAL PIKE			
					14.490	STRUC #10149			
					14.490 RP 15- 9	RAMP 9 FR US 15 SB TO US 15 SB			
					14.510	END BRIDGE			
		PAINTED			14.530				
					14.550 RP 15- 1	RAMP 1 FR US 15 NB TO MD 180 WB			
					14.570		2	34I	
					14.570 RP 15- 4	RAMP 4 FR RAMP 1 (FR US 15) TO MD 180 EB			
		NONE (UNDIV)			14.594		2	24I	
					14.620 RP 15- 3	RAMP 3 FR MD 180 EB TO US 15 NB			
					14.630 RP 15- 2	RAMP 2 FR MD 180 WB TO RAMP 3 (TO US 15)			
					14.630 MU1398	SOLAREX CT			
					14.630	TRAFFIC SIGNAL			
NAME: BALLENGER CREEK PIKE					14.720 RP 70- 7	RAMP 7 FR IS 70 WB TO US 15 SB			
					14.720	STRUC #10140			
					14.760 IS 70	EISENHOWER MEMORIAL HWY			
					14.760	STRUC #10128			
		PAINTED			14.810		3	36I	
					14.810 RP 70- 4	RAMP 4 FR US 15 NB TO IS 70 EB			
					14.810	STRUC #10190			
		NONE (UNDIV)			14.868				
					14.887 RP 70- 5	RAMP 5 FR MD 180 SB TO RAMP 4 (TO IS 70)			
					14.950 MU1627	BALLENGER CNTR DR			
					14.950 RP 70- 1	RAMP 1 FR MD 180 NB TO RAMP 5 (TO IS 70)			
					14.950	TRAFFIC SIGNAL			
					14.950 MD351	BALLENGER CREEK PIKE (AHEAD)			

*A,B = UNIMPROVED; C = GRADED & DRAINED; D,E = SOIL, GRAVEL, STONE; F,G = LOW TYPE BITUMINOUS
H,I = HIGH TYPE BITUMINOUS; J = CONCRETE; K = BRICK; L = BLOCK

STATE HIGHWAY LOCATION REFERENCE

COUNTY: FREDERICK
DISTRICT: 7
DATE: 12/31/09

ROUTE NUMBER: MD 180B
INVENTORY DIRECTION: SOUTH
ROUTE NAME: HIMES AVE

STATE SYSTEM	FUNCTIONAL CLASS	MEDIAN TYPE	ACCESS CONTROL	NHS	MILEPOINT	MILEPOINT DESCRIPTION	MARKED LANES	SURFACE WIDTH/TYPE*	AADT
STATE SECONDARY	R URB LOCAL	NONE (UNDIV)	NONE	NOT NHS	00.800		4	44I	4,240
					00.800 MU729	HIMES AVE (BACK)			
					00.810	SPUR TO RAMP 7 (TO US 15 SB)			
					00.830 RP 15- 7	RAMP 7 FR MD 180B TO RAMP 9 (TO US 15)			
					00.860	PATTON CIR			
					00.960		3	36I	
					00.960	SPUR FR MD 180			
					00.980 RP 15- 8	RAMP 8 FR RAMP 5 (FR US 15) TO MD 180			
					00.980 MD180	WB			
					00.980	JEFFERSON PIKE			
					00.980	TRAFFIC SIGNAL			

ROUTE NUMBER: MD 194
INVENTORY DIRECTION: NORTH
ROUTE NAME: WOODSBORO PIKE

STATE SYSTEM	FUNCTIONAL CLASS	MEDIAN TYPE	ACCESS CONTROL	NHS	MILEPOINT	MILEPOINT DESCRIPTION	MARKED LANES	SURFACE WIDTH/TYPE*	AADT
STATE SECONDARY	R URB OPA	POSITIVE BARRIER	NONE	NOT NHS	00.000		4	48I	21,312
					00.000 MD 26	LIBERTY RD			
					00.000	TRAFFIC SIGNAL			
					00.060	SPUR FR MD 26			
					00.170		3	48I	
		UNPROTECTED			00.185				
		PAINTED			00.200				
		NONE (UNDIV)			00.250		2	24I	
					00.330	SPEED LIMIT 50 MPH			
		PAINTED			00.570				
		NONE (UNDIV)			00.640				
					00.710 CO458	STAUFFER RD			
					00.710 MU154	STAUFFER CT			
					00.710	TRAFFIC SIGNAL			
					00.760	SPUR TO DISCOVERY CROSSING S.C.			
		PAINTED			00.790				
					00.790 MU176	FOUNTAIN ROCK RD			
		NONE (UNDIV)			00.840				

*A,B = UNIMPROVED; C = GRADED & DRAINED; D,E = SOIL, GRAVEL, STONE; F,G = LOW TYPE BITUMINOUS
H,I = HIGH TYPE BITUMINOUS; J = CONCRETE; K = BRICK; L = BLOCK

STATE HIGHWAY LOCATION REFERENCE

COUNTY: FREDERICK
DISTRICT: 7
DATE: 12/31/09

ROUTE NUMBER: MD 194 CONTINUED

INVENTORY DIRECTION: NORTH

ROUTE NAME: WOODSBORO PIKE

STATE SYSTEM	FUNCTIONAL CLASS	MEDIAN TYPE	ACCESS CONTROL	NHS	MILEPOINT	MILEPOINT DESCRIPTION	MARKED LANES	SURFACE WIDTH/TYPE*	AADT
STATE SECONDARY	R URB OPA	NONE (UNDIV)	NONE	NOT NHS	00.861	SPUR FR DISCOVERY CROSSING	2	24I	21,312
					01.050 CO993	SHOPPING CTR ADVENTURE AVE			
		PAINTED			01.180				
		NONE (UNDIV)			01.269				
					01.330 CO531	ANTIETAM DR			
					01.330	TRAFFIC SIGNAL			
		PAINTED			01.370				
		NONE (UNDIV)			01.487				
		PAINTED			01.540				
					01.540 MU 32	FREDERICK ST			
		NONE (UNDIV)			01.630				
			PARTIAL		01.640				
					01.660	IN CORP LMTS WALKERSVILLE			
	U	PAINTED			01.780				
		NONE (UNDIV)			01.869				
		PAINTED			01.920				
					01.920 MU122	NICODEMUS RD			
		NONE (UNDIV)			02.168				
					02.260 MU 25	CRUM RD			
					02.260 MU 19	WEST CRUM RD			
		PAINTED			02.304				
					02.392	SPEED LIMIT 50 MPH			
		NONE (UNDIV)			02.496				
		PAINTED			02.560				
					02.560 MU 32	FREDERICK ST			
					02.560	TRAFFIC SIGNAL			
					02.620	SPUR TO FREDERICK ST			
		NONE (UNDIV)			02.650				
		PAINTED	NONE		02.720				
					02.720 MU140	SANDSTONE DR			
		NONE (UNDIV)			02.757				
					02.830		3	36I	
					02.830 MU 58	GLADE BLVD			
					02.830	TRAFFIC SIGNAL			

*A,B = UNIMPROVED; C = GRADED & DRAINED; D,E = SOIL, GRAVEL, STONE; F,G = LOW TYPE BITUMINOUS
H,I = HIGH TYPE BITUMINOUS; J = CONCRETE; K = BRICK; L = BLOCK

STATE HIGHWAY ADMINISTRATION OF MARYLAND
HIGHWAY INFORMATION SERVICES DIVISION
DATA SUPPORT GROUP

STATE HIGHWAY LOCATION REFERENCE

COUNTY: FREDERICK
DISTRICT: 7
DATE: 12/31/09

ROUTE NUMBER: MD 194 CONTINUED

INVENTORY DIRECTION: NORTH

ROUTE NAME: WOODSBORO PIKE

STATE SYSTEM	FUNCTIONAL CLASS	MEDIAN TYPE	ACCESS CONTROL	NHS	MILEPOINT	MILEPOINT DESCRIPTION	MARKED LANES	SURFACE WIDTH/TYPE*	AADT
STATE SECONDARY	U URB OPA	PAINTED	NONE	NOT NHS	02.875		3	36I	21,312
		NONE (UNDIV)			02.950				
	R				02.980 MU 12	CHALLEDON DR			
					03.020		2	24I	
					03.020	OUT CORP LMTS WALKERSVILLE			
					03.200 CO1117	DAYSVILLE AVE			
					03.200 MU 31	DEER RUN DR			
		PAINTED			03.270				
		NONE (UNDIV)			03.350				
	RUR MINOR ART				03.420				
					03.420 CO461	DEVILBISS BRIDGE RD			
					03.420 CO430	DAYSVILLE RD			
					03.420	TRAFFIC SIGNAL			
					03.440	SPEED LIMIT 55 MPH			
		PAINTED			03.467				
		NONE (UNDIV)			03.535				
					05.070 CO476	GLADE RD			
					05.450	SPEED LIMIT 50 MPH			
		PAINTED			05.460				
		NONE (UNDIV)			05.620				
					05.620	SPUR FR MD 194A			
		PAINTED			05.650				
					05.650 MD194A	MAIN ST			
					05.660	SPUR TO MD 194A			
	U				05.730	IN CORP LMTS WOODSBORO			
		NONE (UNDIV)			05.770				
		PAINTED			06.345				
		NONE (UNDIV)			06.420				
	R				06.440	OUT CORP LMTS WOODSBORO			
					06.450	SPUR TO MD 550			
					06.450	SPUR FR LIBERTY RD			
					06.460 MD550	WOODSBORO RD			
					06.460 MU 42	LIBERTY RD			
					06.460	TRAFFIC SIGNAL			
					06.470	SPUR TO LIBERTY RD			

*A,B = UNIMPROVED; C = GRADED & DRAINED; D,E = SOIL, GRAVEL, STONE; F,G = LOW TYPE BITUMINOUS
H,I = HIGH TYPE BITUMINOUS; J = CONCRETE; K = BRICK; L = BLOCK

STATE HIGHWAY LOCATION REFERENCE

COUNTY: FREDERICK
DISTRICT: 7
DATE: 12/31/09

ROUTE NUMBER: MD 194 CONTINUED

INVENTORY DIRECTION: NORTH

ROUTE NAME: WOODSBORO PIKE

STATE SYSTEM	FUNCTIONAL CLASS	MEDIAN TYPE	ACCESS CONTROL	NHS	MILEPOINT	MILEPOINT DESCRIPTION	MARKED LANES	SURFACE WIDTH/TYPE*	AADT
STATE SECONDARY	R	RUR MINOR ART	NONE	NOT NHS	06.470	SPUR FR MD 550	2	24I	21,312
	U				06.500	IN CORP LMTS WOODSBORO			
		PAINTED			06.510				
		NONE (UNDIV)			06.580				
		PAINTED			06.700				
	R				06.770	OUT CORP LMTS WOODSBORO			
		NONE (UNDIV)			06.780				
					06.830	SPUR TO COPPERMINE RD			
					06.830	SPUR FR COPPERMINE RD			
					06.840 MU 7	COPPERMINE RD			
					06.840 CO466	COPPERMINE RD			
					06.840	TRAFFIC SIGNAL			
					06.850	SPUR TO COPPERMINE RD			
					06.850	SPUR FR COPPERMINE RD			
		PAINTED			06.882				
		NONE (UNDIV)			06.990				
					06.990	SPUR FR MD 550			
		PAINTED			07.010				8,712
					07.010 MD550	WOODSBORO CREAGERSTOWN RD			
					07.120	SPEED LIMIT 55 MPH			
		NONE (UNDIV)			07.140				
					07.179	DRAINAGE STRUC #10030X0			
					07.340	SPUR FR LEGORE BRIDGE RD			
					07.430 CO526	LEGORE BRIDGE RD			
					07.723	DRAINAGE STRUC #10031X0			
					07.830 CO484	GRUBER RD			
					08.200 OP 26	NO NAME			
					08.240 CO496	OAK HILL RD			
					08.720 CO474	CASH SMITH RD			
					08.770	SPEED LIMIT 35 MPH			
					08.824	DRAINAGE STRUC #10032X0			
					08.824	SIGN: NEW MIDWAY			
					08.950	NEW MIDWAY V.F.D.			
					09.006	R/R CROSSING			
					09.050 CO521	RENNER RD			

*A,B = UNIMPROVED; C = GRADED & DRAINED; D,E = SOIL, GRAVEL, STONE; F,G = LOW TYPE BITUMINOUS
H,I = HIGH TYPE BITUMINOUS; J = CONCRETE; K = BRICK; L = BLOCK

STATE HIGHWAY LOCATION REFERENCE

COUNTY: FREDERICK
DISTRICT: 7
DATE: 12/31/09

ROUTE NUMBER: MD 194 CONTINUED

INVENTORY DIRECTION: NORTH

ROUTE NAME: WOODSBORO PIKE

STATE SYSTEM	FUNCTIONAL CLASS	MEDIAN TYPE	ACCESS CONTROL	NHS	MILEPOINT	MILEPOINT DESCRIPTION	MARKED LANES	SURFACE WIDTH/TYPE*	AADT
STATE SECONDARY	R RUR MINOR ART	NONE (UNDIV)	NONE	NOT NHS	09.290 CO519	LEGORE RD	2	24I	8,712
					09.460 CO527	DETOUR RD			
					09.560 CO2137	BAKER RD			
					09.709	SPEED LIMIT 55 MPH			
					09.829	SIGN: NEW MIDWAY			
					10.111	DRAINAGE STRUC #10265X0			
					10.530	SPEED LIMIT 40 MPH			
					10.710	SIGN: LADIESBURG			
					10.790 CO515	WARNER RD			
					10.833	DRAINAGE STRUC #10033X0			
					11.090 CO511	GOOD INTENT RD			
					11.110	SPEED LIMIT 55 MPH			
					11.350 CO528	HAUGHS CHURCH RD			4,532
					11.830				
					11.830 CO529	NICHOLSON RD			
					12.340 CO510	KEYMAR RD			
					12.400	BEGIN BRIDGE			
					12.410	STRUC #10072 LITTLE PIPE CREEK			
					12.410	CARROLL CO/L			

ROUTE NUMBER: MD 194A

INVENTORY DIRECTION: NORTH

ROUTE NAME: MAIN ST

STATE SYSTEM	FUNCTIONAL CLASS	MEDIAN TYPE	ACCESS CONTROL	NHS	MILEPOINT	MILEPOINT DESCRIPTION	MARKED LANES	SURFACE WIDTH/TYPE*	AADT
STATE SECONDARY	R RUR MINOR COLL	NONE (UNDIV)	NONE	NOT NHS	00.000		2	24I	1,942
					00.000 MD194	WOODSBORO PIKE			
					00.010	SPUR FR MD 194			
					00.020	SPUR TO MD 194			
					00.040	SIGN: WELCOME TO WOODSBORO			
					00.050 MD194B	NO NAME			
					00.092	SPEED LIMIT 25 MPH			
	U				00.100	IN CORP LMITS WOODSBORO			
					00.301	HILDEBRAND LA			
	R				00.370	OUT CORP LMITS WOODSBORO			

*A,B = UNIMPROVED; C = GRADED & DRAINED; D,E = SOIL, GRAVEL, STONE; F,G = LOW TYPE BITUMINOUS
H,I = HIGH TYPE BITUMINOUS; J = CONCRETE; K = BRICK; L = BLOCK

STATE HIGHWAY ADMINISTRATION OF MARYLAND
HIGHWAY INFORMATION SERVICES DIVISION
DATA SUPPORT GROUP

STATE HIGHWAY LOCATION REFERENCE

COUNTY: FREDERICK
DISTRICT: 7
DATE: 12/31/09

ROUTE NUMBER: MD 194A CONTINUED

INVENTORY DIRECTION: NORTH

ROUTE NAME: MAIN ST

STATE SYSTEM	FUNCTIONAL CLASS	MEDIAN TYPE	ACCESS CONTROL	NHS	MILEPOINT	MILEPOINT DESCRIPTION	MARKED LANES	SURFACE WIDTH/TYPE*	AADT
STATE SECONDARY	R	RUR MINOR COLL	NONE	NOT NHS	00.400	IN CORP LMTS WOODSBORO	2	24I	1,942
					00.400 MU 37	MAIN ST (AHEAD)			
					00.400	BEG X-REF W/ MU 37 (WOODSBORO)			
	U				01.150				2,292
					01.150 MU 37	MAIN ST (BACK)			
					01.150	END X-REF W/ MU 37 (WOODSBORO)			
	R				01.240	OUT CORP LMTS WOODSBORO			
					01.248	SIGN: WELCOME TO WOODSBORO			
					01.280 MD550	WOODSBORO CREAGERSTOWN RD			

ROUTE NUMBER: MD 194B

INVENTORY DIRECTION: SOUTH

ROUTE NAME: NO NAME

STATE SYSTEM	FUNCTIONAL CLASS	MEDIAN TYPE	ACCESS CONTROL	NHS	MILEPOINT	MILEPOINT DESCRIPTION	MARKED LANES	SURFACE WIDTH/TYPE*	AADT
STATE SECONDARY	R	RUR LOCAL	NONE	NOT NHS	00.000		2	30I	99
					00.000 MD194A	MAIN ST			
					00.000	STOP SIGN			
					00.030		2	40I	
					00.090	ROAD END - GUARDRAIL			

ROUTE NUMBER: MD 351

INVENTORY DIRECTION: NORTH

ROUTE NAME: BALLENGER CREEK PIKE

STATE SYSTEM	FUNCTIONAL CLASS	MEDIAN TYPE	ACCESS CONTROL	NHS	MILEPOINT	MILEPOINT DESCRIPTION	MARKED LANES	SURFACE WIDTH/TYPE*	AADT
STATE SECONDARY	R	RUR MINOR COLL	NONE	NOT NHS	06.770		2	20I	2,361
					06.770 CO294	BALLENGER CREEK PIKE (BACK)			
					06.770	SIGN: BEGIN STATE MAINTENANCE			
					06.810	SPEED LIMIT 40 MPH			
					06.850	DRAINAGE STRUC #10009X0			
					06.990 CO649	DOVER DR			
					07.400	DRAINAGE STRUC #10010X0			
					07.560 CO1081	WOODWINDS CIR			
					07.560 CO1080	HURDLE HILL CT			

*A,B = UNIMPROVED; C = GRADED & DRAINED; D,E = SOIL, GRAVEL, STONE; F,G = LOW TYPE BITUMINOUS
H,I = HIGH TYPE BITUMINOUS; J = CONCRETE; K = BRICK; L = BLOCK

STATE HIGHWAY ADMINISTRATION OF MARYLAND
HIGHWAY INFORMATION SERVICES DIVISION
DATA SUPPORT GROUP

STATE HIGHWAY LOCATION REFERENCE

COUNTY: FREDERICK
DISTRICT: 7
DATE: 12/31/09

ROUTE NUMBER: MD 351 CONTINUED
INVENTORY DIRECTION: NORTH
ROUTE NAME: BALLENGER CREEK PIKE

STATE SYSTEM	FUNCTIONAL CLASS	MEDIAN TYPE	ACCESS CONTROL	NHS	MILEPOINT	MILEPOINT DESCRIPTION	MARKED LANES	SURFACE WIDTH/TYPE*	AADT
STATE SECONDARY	R RUR MINOR COLL	NONE (UNDIV)	NONE	NOT NHS	07.730		2	20I	2,551
					07.730 CO288	S RENN RD			
					08.336	DRAINAGE STRUC #01011X0			
	URB COLL				08.750				
					08.750 CO292	ELMER DERR RD			
					08.990	NO NAME			
		PAINTED			09.190		2	24I	
					09.220 CO1956	LAMBERT DR			
					09.220 CO294	BALLENGER CREEK PIKE (AHEAD)			
					09.220	BEG X-REF W/ CO 294			
		NONE (UNDIV)			10.018		2	22I	13,520
					10.018 CO1355	CORPORATE DR			
					10.018 CO294	BALLENGER CREEK PIKE (BACK)			
					10.018	END X-REF W/ CO 294			
					10.018	STOP SIGN			
					10.098		2	20I	
					10.178	ATHLETIC FIELD			
		PAINTED			10.263		2	24I	
					10.263	BALLENGER CREEK MIDDLE SCHOOL			
		NONE (UNDIV)			10.327				
					10.338	CHRIST UMC CHURCH			
					10.393 CO1359	HANNOVER DR			
					10.393	TRAFFIC SIGNAL			
					10.463	STRUC #10194 PIKES BRANCH			
					10.583 CO1172	FARMBROOK DR			
					10.615		3	36I	
		PAINTED			10.625				
		NONE (UNDIV)			10.693				
					10.733				25,990
					10.733 CO1179	CRESTWOOD BLVD			
					10.733	TRAFFIC SIGNAL			
					10.803		4	48I	
					10.803	SPUR ENT TO BUSINESS			
					10.813		3	36I	

*A,B = UNIMPROVED; C = GRADED & DRAINED; D,E = SOIL, GRAVEL, STONE; F,G = LOW TYPE BITUMINOUS
H,I = HIGH TYPE BITUMINOUS; J = CONCRETE; K = BRICK; L = BLOCK

STATE HIGHWAY LOCATION REFERENCE

COUNTY: FREDERICK
DISTRICT: 7
DATE: 12/31/09

ROUTE NUMBER: MD 351 CONTINUED

INVENTORY DIRECTION: NORTH

ROUTE NAME: BALLENGER CREEK PIKE

STATE SYSTEM	FUNCTIONAL CLASS	MEDIAN TYPE	ACCESS CONTROL	NHS	MILEPOINT	MILEPOINT DESCRIPTION	MARKED LANES	SURFACE WIDTH/TYPE*	AADT
STATE SECONDARY	R URB COLL	NONE (UNDIV)	NONE	NOT NHS	10.813	SPUR EXIT ONLY FR BALLENGER CREEK PLAZA	3	36I	25,990
					10.830	SPUR EXIT ONLY FR BUSINESS			
					10.865	BALLENGER CREEK PLAZA			
		PAINTED			10.877				
					10.877	SPUR ENT TO BALLENGER CREEK PLAZA			
		CURBED			10.887				
					10.913	SPUR TO WINDVIEW WAY			
					10.923 CO1814	MERCANTILE DR			
					10.923	WINDVIEW WAY			
					10.933	SPUR FR WINDVIEW WAY			
		PAINTED			10.980				
		NONE (UNDIV)			11.000				
					11.013 MD180	BALLENGER CREEK PIKE (AHEAD)			
					11.013	TRAFFIC SIGNAL			
					11.013 MU1627	BALLENGER CNTR DR			
					11.013 RP 70- 1	RAMP 1 FR MD 180 NB TO RAMP 5 (TO IS 70)			

ROUTE NUMBER: MD 355

INVENTORY DIRECTION: NORTH

ROUTE NAME: URBANA PIKE

STATE SYSTEM	FUNCTIONAL CLASS	MEDIAN TYPE	ACCESS CONTROL	NHS	MILEPOINT	MILEPOINT DESCRIPTION	MARKED LANES	SURFACE WIDTH/TYPE*	AADT
STATE SECONDARY	R RUR MAJ COLL	NONE (UNDIV)	NONE	NOT NHS	00.000		2	24I	7,540
					00.000	MONTGOMERY CO/L			
					00.010	SPEED LIMIT 30 MPH			
					00.050 CO370	FIRE TOWER RD			
					00.120		2	22I	
					00.240				7,172
					00.240 MD 75	GREEN VALLEY RD			
					00.410 CO1147	TYLER CT			
					00.455	SPEED LIMIT 40 MPH			
		ROUNDAABOUT			00.552				
		NONE (UNDIV)			00.577				
					00.600 CO385	LEWISDALE RD			

*A,B = UNIMPROVED; C = GRADED & DRAINED; D,E = SOIL, GRAVEL, STONE; F,G = LOW TYPE BITUMINOUS
H,I = HIGH TYPE BITUMINOUS; J = CONCRETE; K = BRICK; L = BLOCK

STATE HIGHWAY LOCATION REFERENCE

COUNTY: FREDERICK
DISTRICT: 7
DATE: 12/31/09

ROUTE NUMBER: MD 355 CONTINUED
INVENTORY DIRECTION: NORTH
ROUTE NAME: URBANA PIKE

STATE SYSTEM	FUNCTIONAL CLASS	MEDIAN TYPE	ACCESS CONTROL	NHS	MILEPOINT	MILEPOINT DESCRIPTION	MARKED LANES	SURFACE WIDTH/TYPE*	AADT
STATE SECONDARY	R RUR MAJ COLL	NONE (UNDIV) PAINTED NONE (UNDIV)	NONE	NOT NHS	00.600	NO NAME	2	22I	7,172
					00.621				
					00.650				
					00.660		2	24I	
					00.810	CO653 BLACKBERRY DR			
					00.960	CO383 MOTT RD			
					00.990	SPEED LIMIT 50 MPH			
					01.150	CO1221 MONTECITO DR			
					01.430	CO384 PRICE RD			
					02.280				8,502
					02.280	CO357 BIG WOODS RD			
					02.280	CO353 DOCTOR PERRY RD			
					02.500	STRUC #10086 BENNETTS CREEK			
					02.640	SPEED LIMIT 40 MPH			
					02.718	DRAINAGE STRUC #10277X0			
		PAINTED			02.845				
		NONE (UNDIV)			02.915				
					02.973	CAMPUS DR			
					02.973	KNOWLEDGE FARMS DR			
		PAINTED			03.030				
					03.075	DRAINAGE STRUC #10278X0			
		NONE (UNDIV)			03.115				
					03.115	SPEED LIMIT 35 MPH			
					03.150		2	30I	
					03.157	URBANA HIGH SCHOOL			
		PAINTED			03.172				
		CURBED			03.182		4	48I	
					03.220	OP937 WORTHINGTON BLVD (AHEAD)			
					03.220	BEGIN DOUBLE CROSS REF W/OP 937 AND 945			
					03.310	OP945 URBANA PIKE			
					03.310	OP937 WORTHINGTON BLVD			
					03.310	END CROSS REF W/OP 937			
					03.310	BEGIN CROSS REF W/OP 945			
		NONE (UNDIV)			03.400		2	34I	

*A,B = UNIMPROVED; C = GRADED & DRAINED; D,E = SOIL, GRAVEL, STONE; F,G = LOW TYPE BITUMINOUS
H,I = HIGH TYPE BITUMINOUS; J = CONCRETE; K = BRICK; L = BLOCK

STATE HIGHWAY LOCATION REFERENCE

COUNTY: FREDERICK
DISTRICT: 7
DATE: 12/31/09

ROUTE NUMBER: MD 355 CONTINUED
INVENTORY DIRECTION: NORTH
ROUTE NAME: URBANA PIKE

STATE SYSTEM	FUNCTIONAL CLASS	MEDIAN TYPE	ACCESS CONTROL	NHS	MILEPOINT	MILEPOINT DESCRIPTION	MARKED LANES	SURFACE WIDTH/TYPE*	AADT
STATE SECONDARY	R RUR MAJ COLL	NONE (UNDIV)	NONE	NOT NHS	03.400 OP945	URBANA PIKE (BACK)	2	34I	8,502
					03.400	END DOUBLE CROSS REF W/OP 937 AND 945			
	RUR LOCAL				03.455		2	24I	
					03.560				9,582
					03.560 MD 80	FINGERBOARD RD			
					03.560	TRAFFIC SIGNAL			
					03.579	SPUR TO MD 80			
		PAINTED			03.609				
		CURBED			03.620				
					03.648	SPEED LIMIT 30 MPH			
		PAINTED			03.680				
					03.680 CO1852	SUGARLOAF PKWY			
					03.680	TRAFFIC SIGNAL			
		NONE (UNDIV)			03.717		2	22I	
		PAINTED			03.760		2	24I	
					03.760 CO2064	URBANA CHURCH RD			
		NONE (UNDIV)			03.790				
					03.860 CO391	URBANA CHURCH RD			
					03.872	WESLEY CHAPEL U.M.C.			
					04.000	URBANA ELEMENTARY SCHOOL			
		PAINTED			04.080				
					04.086	URBANA VOLUNTEER FIRE AND RESCUE			
		CENTER TLA (UNDIV)			04.136				
					04.136	SPRIGG ST SOUTH			
					04.160	SPEED LIMIT 40 MPH			
		NONE (UNDIV)			04.241				
					04.300 CO2041	LEW WALLACE ST			
		PAINTED			04.333				
		CURBED			04.353				
					04.353	WORTHINGTON BLVD (SB/L)			
					04.413		2	30I	
					04.413 OP937	WORTHINGTON BLVD			
		PAINTED			04.468		2	24I	
		NONE (UNDIV)			04.478				

*A,B = UNIMPROVED; C = GRADED & DRAINED; D,E = SOIL, GRAVEL, STONE; F,G = LOW TYPE BITUMINOUS
H,I = HIGH TYPE BITUMINOUS; J = CONCRETE; K = BRICK; L = BLOCK

STATE HIGHWAY LOCATION REFERENCE

COUNTY: FREDERICK
DISTRICT: 7
DATE: 12/31/09

ROUTE NUMBER: MD 355 CONTINUED

INVENTORY DIRECTION: NORTH

ROUTE NAME: URBANA PIKE

STATE SYSTEM	FUNCTIONAL CLASS	MEDIAN TYPE	ACCESS CONTROL	NHS	MILEPOINT	MILEPOINT DESCRIPTION	MARKED LANES	SURFACE WIDTH/TYPE*	AADT
STATE SECONDARY	R RUR LOCAL	NONE (UNDIV)	NONE	NOT NHS	04.527		2	36I	9,582
					04.620		2	24I	
	RUR MAJ COLL				04.620	SPEED LIMIT 50 MPH			
					04.660				
					05.038	DRAINAGE - DRAINAGE			
					05.140	CO364 TABLER RD			
					05.250	CO332 PARK MILLS RD			
					05.510		2	28I	
					05.510	CO358 ARABY CHURCH RD			
					05.620		2	24I	
					05.620	CO362 REELS MILL RD			
					07.060	CO361 BALL RD			
					07.320	CO358 ARABY CHURCH RD			
					07.530	BEGIN BRIDGE			
					07.550	STRUC #10085 MONACACY RIVER			
	URB MINOR ART				07.590				
					07.590	END BRIDGE			
					07.670	MD355A NO NAME			
					07.730	R/R #CSX 140 443 W			
					07.730	STRUC #10084			
					08.260				19,242
					08.260	CO1351 NEW TECHNOLOGY WAY			
					08.330		3	36I	
		PAINTED			08.390		4	48I	
		CURBED			08.400				
					08.470	CO1303 NEW HORIZON WAY			
					08.470	CROSSOVER			
					08.630	CO1448 HOLIDAY DR			
					08.630	CO1730 GENSTAR DR			
					08.630	TRAFFIC SIGNAL			
					08.630	CROSSOVER			
					08.740	SPUR ENT TO RIVERVIEW PLAZA			
		PAINTED			08.840				
		NONE (UNDIV)			08.871				
		PAINTED			08.910				

*A,B = UNIMPROVED; C = GRADED & DRAINED; D,E = SOIL, GRAVEL, STONE; F,G = LOW TYPE BITUMINOUS
H,I = HIGH TYPE BITUMINOUS; J = CONCRETE; K = BRICK; L = BLOCK

STATE HIGHWAY ADMINISTRATION OF MARYLAND
HIGHWAY INFORMATION SERVICES DIVISION
DATA SUPPORT GROUP

STATE HIGHWAY LOCATION REFERENCE

COUNTY: FREDERICK
DISTRICT: 7
DATE: 12/31/09

ROUTE NUMBER: MD 355 CONTINUED

INVENTORY DIRECTION: NORTH

ROUTE NAME: URBANA PIKE

STATE SYSTEM	FUNCTIONAL CLASS	MEDIAN TYPE	ACCESS CONTROL	NHS	MILEPOINT	MILEPOINT DESCRIPTION	MARKED LANES	SURFACE WIDTH/TYPE*	AADT
STATE SECONDARY	R URB MINOR ART	PAINTED	NONE	NOT NHS	08.910 CO1678	LOWES LA	4	48I	19,242
					08.910	TRAFFIC SIGNAL			
					08.940	SPEED LIMIT 40 MPH			
		NONE (UNDIV)			08.964				
					08.964	SPUR EXIT ONLY FR SHOPPING CENTER			
					08.990	SPUR ENT TO SHOPPING CENTER			
		PAINTED			09.170				
		NONE (UNDIV)			09.244				
					09.300 CO569	GROVE RD			
					09.300	TRAFFIC SIGNAL			
		PAINTED			09.350				
		NONE (UNDIV)			09.430				
		PAINTED			09.568				
		CURBED			09.640				
					09.765	SPUR TO MD 85			
					09.765	SPUR FR MD 85			
					09.783 MD 85	BUCKEYSTOWN PIKE			
					09.783	TRAFFIC SIGNAL			
					09.810		5	60I	
					09.810	SPUR TO MD 85			
					09.810	SPUR FR MD 85			
					09.860	FRANCIS SCOTT KEY DR			
					09.890		6	72I	
					09.930	BEGIN BRIDGE			
					09.940	IN CORP LMTS FREDERICK			
					09.940 IS 70	BALTO NATIONAL PIKE			
					09.940	STRUC #10105			
					09.940	EXIT #54			
					09.960	END BRIDGE			
					09.960 MU1321	S MARKET ST (AHEAD)			

U

*A,B = UNIMPROVED; C = GRADED & DRAINED; D,E = SOIL, GRAVEL, STONE; F,G = LOW TYPE BITUMINOUS
H,I = HIGH TYPE BITUMINOUS; J = CONCRETE; K = BRICK; L = BLOCK

STATE HIGHWAY LOCATION REFERENCE

COUNTY: FREDERICK
DISTRICT: 7
DATE: 12/31/09

ROUTE NUMBER: MD 355A
INVENTORY DIRECTION: NORTH
ROUTE NAME: NO NAME

STATE SYSTEM	FUNCTIONAL CLASS	MEDIAN TYPE	ACCESS CONTROL	NHS	MILEPOINT	MILEPOINT DESCRIPTION	MARKED LANES	SURFACE WIDTH/TYPE*	AADT
STATE SECONDARY	R URB LOCAL	NONE (UNDIV)	NONE	NOT NHS	00.000		2	24I	99
					00.000 MD355	URBANA PIKE			
					00.000	STOP SIGN			
					00.010		2	14D&E	
					00.050	CUL DE SAC			

ROUTE NUMBER: MD 355B
INVENTORY DIRECTION: EAST
ROUTE NAME: NO NAME

STATE SYSTEM	FUNCTIONAL CLASS	MEDIAN TYPE	ACCESS CONTROL	NHS	MILEPOINT	MILEPOINT DESCRIPTION	MARKED LANES	SURFACE WIDTH/TYPE*	AADT
STATE SECONDARY	R URB LOCAL	NONE (UNDIV)	NONE	NOT NHS	00.000		2	20I	9,999
					00.000 OP945	URBANA PIKE			
					00.000	STOP SIGN			
					00.050		2	16I	
					00.124	ROAD END			

ROUTE NUMBER: MD 383
INVENTORY DIRECTION: NORTH
ROUTE NAME: BROAD RUN JEFFERSON RD

STATE SYSTEM	FUNCTIONAL CLASS	MEDIAN TYPE	ACCESS CONTROL	NHS	MILEPOINT	MILEPOINT DESCRIPTION	MARKED LANES	SURFACE WIDTH/TYPE*	AADT
STATE SECONDARY	R URB COLL	NONE (UNDIV)	NONE	NOT NHS	00.000		2	20I	1,550
					00.000 MD180	JEFFERSON PIKE			
					00.000	STOP SIGN			
					00.124	SPEED LIMIT 50 MPH			
					00.270	DRAINAGE STRUC #10357X0			
					00.640 CO220	CORUN RD			
	RUR MINOR COLL				01.500				
					01.500	BEGIN BRIDGE			
					01.520	STRUC #10087 CATOCTIN CREEK			
					01.540	END BRIDGE			
	RUR LOCAL				02.360				
					02.360 CO2112	GAPLAND RD			
					02.360 CO272	ST MARKS RD			

*A,B = UNIMPROVED; C = GRADED & DRAINED; D,E = SOIL, GRAVEL, STONE; F,G = LOW TYPE BITUMINOUS
H,I = HIGH TYPE BITUMINOUS; J = CONCRETE; K = BRICK; L = BLOCK

STATE HIGHWAY LOCATION REFERENCE

COUNTY: FREDERICK
DISTRICT: 7
DATE: 12/31/09

ROUTE NUMBER: MD 383 CONTINUED
INVENTORY DIRECTION: NORTH
ROUTE NAME: BROAD RUN JEFFERSON RD

STATE SYSTEM	FUNCTIONAL CLASS	MEDIAN TYPE	ACCESS CONTROL	NHS	MILEPOINT	MILEPOINT DESCRIPTION	MARKED LANES	SURFACE WIDTH/TYPE*	AADT
STATE SECONDARY	R RUR LOCAL	NONE (UNDIV)	NONE	NOT NHS	02.940	SPEED LIMIT 40 MPH	2	20I	1,550
					03.310 CO219	POFFENBERGER RD			
					03.370 CO908	BROAD RUN CT			
					03.370 CO218	SUMANTOWN RD			
					03.717	STRUC # BROAD RUN			
					03.917	DRAINAGE STRUC #10247X0			
					03.940	SPEED LIMIT 30 MPH			
					04.150				390
					04.150 CO270	CATHOLIC CHURCH RD			
					04.150 CO258	PICNIC WOODS RD			
					04.150	STOP SIGN			
					04.420 CO1049	BELLMONTE CT			
					04.484	SIGN: BROAD RUN			
					04.560	SPEED LIMIT 45 MPH			
					05.480 MD 17	BURKITTSVILLE MIDDLETOWN RD			
					05.480 CO1156	SCHNEIDER DR (AHEAD)			
					05.480	STOP SIGN			

ROUTE NUMBER: MD 464
INVENTORY DIRECTION: EAST
ROUTE NAME: SOUDER RD

STATE SYSTEM	FUNCTIONAL CLASS	MEDIAN TYPE	ACCESS CONTROL	NHS	MILEPOINT	MILEPOINT DESCRIPTION	MARKED LANES	SURFACE WIDTH/TYPE*	AADT
STATE SECONDARY	R URB MINOR ART	NONE (UNDIV)	NONE	NOT NHS	00.000		2	24I	9,880
					00.000 MD 17	BURKITTSVILLE RD			
					00.000 MD 79	PETERSVILLE RD			
					00.000	TRAFFIC SIGNAL			
					00.030	SPEED LIMIT 30 MPH			
		PAINTED			00.085				
		NONE (UNDIV)			00.120				
		PAINTED			00.140				
		NONE (UNDIV)			00.170				
					00.210 MU310	MAPLE AVE			
					00.270		2	22I	
	RUR MAJ COLL				00.300				

*A,B = UNIMPROVED; C = GRADED & DRAINED; D,E = SOIL, GRAVEL, STONE; F,G = LOW TYPE BITUMINOUS
H,I = HIGH TYPE BITUMINOUS; J = CONCRETE; K = BRICK; L = BLOCK

STATE HIGHWAY LOCATION REFERENCE

COUNTY: FREDERICK
DISTRICT: 7
DATE: 12/31/09

ROUTE NUMBER: MD 464 CONTINUED

INVENTORY DIRECTION: EAST

ROUTE NAME: SOUDER RD

STATE SYSTEM	FUNCTIONAL CLASS	MEDIAN TYPE	ACCESS CONTROL	NHS	MILEPOINT	MILEPOINT DESCRIPTION	MARKED LANES	SURFACE WIDTH/TYPE*	AADT
STATE SECONDARY	R RUR MAJ COLL	NONE (UNDIV)	NONE	NOT NHS	00.315	SIGN: ROSEMONT	2	22I	9,880
	U				00.460 MU9020	SECOND AVE			
					00.460	IN CORP LMTS BRUNSWICK			
					00.990 MU263	E H ST #3			
					01.030		2	24I	
NAME: POINT OF ROCKS RD					01.030 MU9092	NINTH AVE			
					01.030 MU118	CUMMINGS DR			
					01.030	TRAFFIC SIGNAL			
					01.090	SPEED LIMIT 40 MPH			
	R				01.330 CO645	FRAZER RD			
					01.330	OUT CORP LMTS BRUNSWICK			
		PAINTED			01.370				
		NONE (UNDIV)			01.440				
		PAINTED			01.506				
		NONE (UNDIV)			01.506	GALYN DR			
					01.600				
					02.160	STRUC #10090 LITTLE CATOCTIN CREEK			
					02.190	SPEED LIMIT 50 MPH			
					02.780				4,040
					02.780 CO279	OLIVE SCHOOL RD			
					02.780 CO727	W BOSS ARNOLD RD			
					03.110 CO286	AUSHERMAN RD			
					03.140	BEGIN BRIDGE			
					03.170	STRUC #10091 CATOCTIN CREEK			
					03.200	END BRIDGE			
					03.290	PROPOSED RD			
					03.770 CO284	HORINE RD			
					03.780	DRAINAGE STRUC #10290X0			
					04.170	DRAINAGE STRUC #10134X0			
					04.750				3,560
					04.750 CO281	LANDER RD			
					04.795	SPEED LIMIT 50 MPH			
					05.471	DRAINAGE STRUC #10189X0			
					06.060 CO282	FRY RD			

*A,B = UNIMPROVED; C = GRADED & DRAINED; D,E = SOIL, GRAVEL, STONE; F,G = LOW TYPE BITUMINOUS
H,I = HIGH TYPE BITUMINOUS; J = CONCRETE; K = BRICK; L = BLOCK

STATE HIGHWAY LOCATION REFERENCE

COUNTY: FREDERICK
DISTRICT: 7
DATE: 12/31/09

ROUTE NUMBER: MD 464 CONTINUED

INVENTORY DIRECTION: EAST

ROUTE NAME: POINT OF ROCKS RD

STATE SYSTEM	FUNCTIONAL CLASS	MEDIAN TYPE	ACCESS CONTROL	NHS	MILEPOINT	MILEPOINT DESCRIPTION	MARKED LANES	SURFACE WIDTH/TYPE*	AADT
STATE SECONDARY	R RUR MAJ COLL	NONE (UNDIV)	NONE	NOT NHS	06.570 CO281	LANDER RD	2	24I	3,560
		PAINTED			07.920		2	36I	
		CURBED			07.930		2	24I	
		ROUNDBABOUT			07.950				
					07.960				
					07.960	BEGIN ROUNDBABOUT			
	RUR MINOR COLL				07.980				
					07.980 US 15	CATOCTIN MOUNTAIN HWY			
					07.980	ROUNDBABOUT			
		CURBED			07.990				
		PAINTED			08.005				
		NONE (UNDIV)			08.038				
					08.100 CO294	BALLENGER CREEK PIKE			
					08.100	STOP SIGN			
					08.100	LOCKHOUSE DR (AHEAD)			

ROUTE NUMBER: MD 478

INVENTORY DIRECTION: EAST

ROUTE NAME: KNOXVILLE RD

STATE SYSTEM	FUNCTIONAL CLASS	MEDIAN TYPE	ACCESS CONTROL	NHS	MILEPOINT	MILEPOINT DESCRIPTION	MARKED LANES	SURFACE WIDTH/TYPE*	AADT
STATE SECONDARY	R URB MINOR ART	NONE (UNDIV)	NONE	NHS	00.000		2	24I	2,471
					00.000 MD180	JEFFERSON PIKE			
					00.000	STOP SIGN			
					00.040	SPEED LIMIT 25 MPH			
					00.059	DRAINAGE STRUC #103018R0			
					00.200 CO567	NO NAME			
					00.230	STRUC #10088 POTOMAC RIVER			
					00.274	DRAINAGE STRUC #10319R0			
					00.370				
					00.370	SPEED LIMIT 40 MPH			
					00.456	SIGN: KNOXVILLE			
					00.678	DRAINAGE STRUC #10314X0			
					00.741	DRAINAGE STRUC #10315X0			
					00.917	DRAINAGE STRUC #10316X0			

*A,B = UNIMPROVED; C = GRADED & DRAINED; D,E = SOIL, GRAVEL, STONE; F,G = LOW TYPE BITUMINOUS
H,I = HIGH TYPE BITUMINOUS; J = CONCRETE; K = BRICK; L = BLOCK

STATE HIGHWAY LOCATION REFERENCE

COUNTY: FREDERICK
DISTRICT: 7
DATE: 12/31/09

ROUTE NUMBER: MD 478 CONTINUED

INVENTORY DIRECTION: EAST

ROUTE NAME: KNOXVILLE RD

STATE SYSTEM	FUNCTIONAL CLASS	MEDIAN TYPE	ACCESS CONTROL	NHS	MILEPOINT	MILEPOINT DESCRIPTION	MARKED LANES	SURFACE WIDTH/TYPE*	AADT
STATE SECONDARY	R URB MINOR ART	NONE (UNDIV)	NONE	NHS	00.970 CO1494	WESTERN AVE	2	24I	2,471
					01.070 CO318	MOORE ST			
					01.104	DRAINAGE STRUC #10003X0			
					01.190 CO317	CANAL AVE			
					01.243	DRAINAGE STRUC #10004X0			
					01.300 CO316	MCDONALD AVE			
					01.430 CO313	ADDITION AVE			
					01.452	DRAINAGE STRUC #10317X0			
	U				01.470	IN CORP LMTS BRUNSWICK			
					01.470	SIGN: WELCOME TO BRUNSWICK			
					01.640	SPEED LIMIT 30 MPH			
					01.780	STRUC #10089 POTOMAC RIVER			
					01.820		2	28I	
					01.826	SPEED LIMIT 25 MPH			
					01.870 MU8060	ALLEY 6			
					01.880 MU200	FLORIDA AVE			
					01.880 MU350	W POTOMAC ST (AHEAD)			
					01.880	SIGN: END STATE MAINTENANCE			

ROUTE NUMBER: MD 491

INVENTORY DIRECTION: NORTH

ROUTE NAME: RAVEN ROCK RD

STATE SYSTEM	FUNCTIONAL CLASS	MEDIAN TYPE	ACCESS CONTROL	NHS	MILEPOINT	MILEPOINT DESCRIPTION	MARKED LANES	SURFACE WIDTH/TYPE*	AADT
STATE SECONDARY	R RUR MAJ COLL	NONE (UNDIV)	NONE	NOT NHS	00.000		2	20I	2,130
					00.000	WASHINGTON CO/L			
					00.022	SPEED LIMIT 40 MPH			
					00.230 CO 11	WISE RD			
					00.276	DRAINAGE STRUC #10039X0			
					01.200 CO 10	BUCK LANTZ RD			
					01.710 CO 7	FORT RITCHIE RD			
					01.710	WASHINGTON CO/L			

*A,B = UNIMPROVED; C = GRADED & DRAINED; D,E = SOIL, GRAVEL, STONE; F,G = LOW TYPE BITUMINOUS
H,I = HIGH TYPE BITUMINOUS; J = CONCRETE; K = BRICK; L = BLOCK

STATE HIGHWAY LOCATION REFERENCE

COUNTY: FREDERICK
DISTRICT: 7
DATE: 12/31/09

ROUTE NUMBER: MD 550
INVENTORY DIRECTION: NORTH
ROUTE NAME: WOODSBORO RD

STATE SYSTEM	FUNCTIONAL CLASS	MEDIAN TYPE	ACCESS CONTROL	NHS	MILEPOINT	MILEPOINT DESCRIPTION	MARKED LANES	SURFACE WIDTH/TYPER*	AADT
STATE SECONDARY	R RUR MAJ COLL	NONE (UNDIV)	NONE	NOT NHS	00.000		2	24I	2,811
					00.000 CO486	MILL ST (BACK)			
					00.000 MD 26	LIBERTY RD			
					00.000	STOP SIGN			
					00.070 CO485	NORTH ST			
					00.210	SPEED LIMIT 50 MPH			
					00.263	SIGN: LIBERTYTOWN			
					01.270	DRAINAGE STRUC #10055X0			
					01.390	STRUC #10096 CABBAGE RUN			
					01.512	DRAINAGE STRUC #10051X0			
					02.010 CO465	PINE TREE RD			
					02.453	DRAINAGE STRUC #10056X0			
					02.490 CO463	BENNIE DUNCAN RD			
					02.810	PARSONS VALE			
					03.670 CO467	DORCUS RD			
					03.975	DRAINAGE STRUC #10057X0			
					04.140				3,541
					04.140 CO462	HOFFMAN SEACHRIST RD			
					04.270	STRUC #10095 BRANCH OF ISRAEL CR			
					04.770	STRUC #10094 ISRAEL CREEK			
					04.790	SPEED LIMIT 30 MPH			
					04.870 MU 38	PARK RD			
					04.870 MU 6	COUNCIL DR			
					04.970		2	32I	
					05.000	SPUR TO MD 194			
					05.010 MU 42	LIBERTY RD			
					05.010 MD194	WOODSBORO PIKE			
					05.010	TRAFFIC SIGNAL			
					05.010	BEG X-REF W/ MD 194			
					05.560		2	24I	3,691
					05.560 MD194	WOODSBORO PIKE			
					05.560	END X-REF W/ MD 194			
					05.590	SPUR TO MD 194			
					05.610 MD194A	MAIN ST			

NAME: WOODSBORO
CREAGERSTOWN RD

*A,B = UNIMPROVED; C = GRADED & DRAINED; D,E = SOIL,GRAVEL,STONE; F,G = LOW TYPE BITUMINOUS
H,I = HIGH TYPE BITUMINOUS; J = CONCRETE; K= BRICK; L = BLOCK

STATE HIGHWAY LOCATION REFERENCE

COUNTY: FREDERICK
DISTRICT: 7
DATE: 12/31/09

ROUTE NUMBER: MD 550 CONTINUED

INVENTORY DIRECTION: NORTH

ROUTE NAME: WOODSBORO CREAGERSTOWN RD

STATE SYSTEM	FUNCTIONAL CLASS	MEDIAN TYPE	ACCESS CONTROL	NHS	MILEPOINT	MILEPOINT DESCRIPTION	MARKED LANES	SURFACE WIDTH/TYPER*	AADT
STATE SECONDARY	R RUR MAJ COLL	NONE (UNDIV)	NONE	NOT NHS	05.610	STOP SIGN	2	24I	3,691
					05.640	SPEED LIMIT 40 MPH			
					05.730	R/R CROSSING			
		PAINTED			05.749				
		NONE (UNDIV)			05.775				
					05.775	NO NAME			
		PAINTED			05.850				
					05.850	MU 41 CREAGERSTOWN RD			
					05.857	DRAINAGE STRUC #10060X0			
		NONE (UNDIV)			05.880				
					05.900		2	22I	
					05.940	SPEED LIMIT 50 MPH			
					06.450	OP183 NO NAME			
					06.590		2	24I	
					06.970	CO737 STEINER SMITH RD			
					06.970	CO477 DUBLIN RD			
					07.263	DRAINAGE STRUC #10058X0			
					07.270	CO524 CLYDE YOUNG RD			
					07.416	DRAINAGE STRUC #10061X0			
					08.210	BEGIN BRIDGE			
					08.240	STRUC #10093 MONOCACY RIVER			
					08.290	END BRIDGE			
					08.530	CO537 LUCEY RD			
					08.530	CO1151 PENTERRA MANOR LA			
					08.542	DRAINAGE STRUC #10062X0			
					08.890		2	22I	
					09.099	SIGN: CREAGERSTOWN			
					09.130	SPEED LIMIT 30 MPH			
					09.260	CO479 OLD FREDERICK RD			
					09.460	CO541 BLACKS MILL RD			
					09.460	CO543 LONGS MILL RD			
					09.594	DRAINAGE STRUC #10025X0			
					09.690	SPUR TO OLD FREDERICK RD			
					09.720	CO 64 OLD FREDERICK RD			

NAME: CREAGERSTOWN RD

*A,B = UNIMPROVED; C = GRADED & DRAINED; D,E = SOIL, GRAVEL, STONE; F,G = LOW TYPE BITUMINOUS
H,I = HIGH TYPE BITUMINOUS; J = CONCRETE; K = BRICK; L = BLOCK

STATE HIGHWAY ADMINISTRATION OF MARYLAND
HIGHWAY INFORMATION SERVICES DIVISION
DATA SUPPORT GROUP

STATE HIGHWAY LOCATION REFERENCE

COUNTY: FREDERICK
DISTRICT: 7
DATE: 12/31/09

ROUTE NUMBER: MD 550 CONTINUED

INVENTORY DIRECTION: NORTH

ROUTE NAME: CREAGERSTOWN RD

STATE SYSTEM	FUNCTIONAL CLASS	MEDIAN TYPE	ACCESS CONTROL	NHS	MILEPOINT	MILEPOINT DESCRIPTION	MARKED LANES	SURFACE WIDTH/TYPE*	AADT
STATE SECONDARY	R RUR MAJ COLL	NONE (UNDIV)	NONE	NOT NHS	09.820	SPEED LIMIT 50 MPH	2	22I	3,691
					09.897	SIGN: CREAGERSTOWN			
					10.150 CO 81	GRACEHAM RD			
					10.183	DRAINAGE STRUC #10026X0			
					10.330	DRAINAGE STRUC #10027X0			
					10.999	DRAINAGE STRUC #10028X0			
					11.179	DRAINAGE STRUC #10048X0			
					11.390	SPEED LIMIT 50 MPH			
					11.484	DRAINAGE STRUC #10029X0			
					11.670		2	24I	2,641
NAME: JIMTOWN RD					11.670 CO548	HESSONG BRIDGE RD			
					11.670 CO556	MOSER RD			
					11.670	STOP SIGN			
					11.730	SPEED LIMIT 40 MPH			
					12.250 OP 93	ROCKY ACRES DR			
					12.320 CO557	LONG RD			
	URB MINOR ART				12.391				
					12.460 OP151	LAWYER LA			
					12.570 MU 44	BENNETT DR			
					12.700 MU303	ROCK CREEK WAY			
	U				12.810		2	22I	
					12.810	IN CORP LMTS THURMONT			
	R				12.860	OUT CORP LMTS THURMONT			
	U				12.880	IN CORP LMTS THURMONT			
					12.920 MD 77	ROCKY RIDGE RD			
					12.920	BEG X-REF W/ MD 77			
					12.920	STOP SIGN			
					13.910		2	26I	8,871
NAME: CHURCH ST					13.910 MD 77	E MAIN ST (BACK)			
					13.910 MU400	WATER ST			
					13.910	TRAFFIC SIGNAL			
					13.910	END X-REF W/ MD 77			
					13.975	ST. JOHN LUTHERAN CHURCH			
					13.982	SPEED LIMIT 25 MPH			
					13.996	GUARDIAN HOSE CO V.F.D.			

*A,B = UNIMPROVED; C = GRADED & DRAINED; D,E = SOIL, GRAVEL, STONE; F,G = LOW TYPE BITUMINOUS
H,I = HIGH TYPE BITUMINOUS; J = CONCRETE; K = BRICK; L = BLOCK

STATE HIGHWAY ADMINISTRATION OF MARYLAND
HIGHWAY INFORMATION SERVICES DIVISION
DATA SUPPORT GROUP

STATE HIGHWAY LOCATION REFERENCE

COUNTY: FREDERICK

DISTRICT: 7

DATE: 12/31/09

ROUTE NUMBER: MD 550 CONTINUED

INVENTORY DIRECTION: NORTH

ROUTE NAME: CHURCH ST

STATE SYSTEM	FUNCTIONAL CLASS	MEDIAN TYPE	ACCESS CONTROL	NHS	MILEPOINT	MILEPOINT DESCRIPTION	MARKED LANES	SURFACE WIDTH/TYPE*	AADT
STATE SECONDARY	U URB MINOR ART	NONE (UNDIV)	NONE	NOT NHS	14.020 MU150	EAST ST	2	26I	8,871
					14.020	THURMONT COMMUNITY AMBULANCE SERVICE			
					14.041	OUR LADY OF MT. CARMEL CHURCH			
					14.060 MU 60	BOUNDARY AVE			
					14.080	R/R #MMID 831 769 W			
					14.080	STRUC OV MMID R/R			
					14.090 MU430	WOODSIDE AVE			
					14.133	NO NAME			
					14.183	DRAINAGE STRUC #10066X0			
					14.260 MU 20	ALTAMONT AVE			
					14.270 MD806R	EMMITSBURG RD			
					14.440 MU320	SANDY SPRING LA			
		PAINTED			14.550		2	24I	
		NONE (UNDIV)			14.580				
					14.600		2	32I	
		PAINTED			14.620		2	24I	
					14.620	SPEED LIMIT 35 MPH			
					14.630 RP 15- 4	RAMP 4 FR US 15 NB TO MD 550 SB			
					14.630 RP 15- 2	RAMP 2 FR MD 550 NB TO US 15 NB			
					14.642 RP 15- 1	RAMP 1 FR RAMP 4 (FR US 15) TO MD 550 NB			
		NONE (UNDIV)			14.652				
					14.652 RP 15- 3	RAMP 3 FR MD 550 SB TO RAMP 2 (TO US 15)			
					14.710				7,221
					14.710 US 15	CATOCTIN MOUNTAIN HWY			
					14.710	STRUC #10154			
					14.720	US 15 (SB/L) CATOCTIN MOUNTAIN HWY			
					14.720	STRUC #10169			
		PAINTED			14.750				
					14.750 RP 15- 5	RAMP 5 FR RAMP 8 (FR US 15) TO MD 550 SB			
					14.750 RP 15- 7	RAMP 7 FR MD 550 NB TO RAMP 6 (TO US 15)			
					14.785 RP 15- 8	RAMP 8 FR US 15 SB TO MD 550 NB			
		NONE (UNDIV)			14.790				
					14.790 RP 15- 6	RAMP 6 FR MD 550 SB TO US 15 SB			

*A,B = UNIMPROVED; C = GRADED & DRAINED; D,E = SOIL, GRAVEL, STONE; F,G = LOW TYPE BITUMINOUS
H,I = HIGH TYPE BITUMINOUS; J = CONCRETE; K = BRICK; L = BLOCK

STATE HIGHWAY LOCATION REFERENCE

COUNTY: FREDERICK

DISTRICT: 7

DATE: 12/31/09

ROUTE NUMBER: MD 550 CONTINUED

INVENTORY DIRECTION: NORTH

ROUTE NAME: SABILLASVILLE RD

STATE SYSTEM	FUNCTIONAL CLASS	MEDIAN TYPE	ACCESS CONTROL	NHS	MILEPOINT	MILEPOINT DESCRIPTION	MARKED LANES	SURFACE WIDTH/TYPE*	AADT
STATE SECONDARY	R URB MINOR ART	NONE (UNDIV)	NONE	NOT NHS	14.830	OUT CORP LMTS THURMONT	2	24I	7,221
					14.850 MU311	ROUZER LA			
					14.860	4 PAWS PL			
					14.890		2	30I	
					14.920		2	34I	
					14.927	CATOCTIN HIGH SCHOOL			
					14.950		2	22I	
					15.020	ATHLETIC FIELD			
					15.180	SPEED LIMIT 40 MPH			
					15.370	DRAINAGE STRUC #10067X0			
					15.390 CO 30	KELBAUGH RD			
	RUR MAJ COLL				15.530				
					15.530	STRUC #10061 OWENS CREEK			
					15.700	DRAINAGE STRUC #10068X0			
					16.220	R/R #MMID 831 776 G			
					16.258	DRAINAGE STRUC #10073R0			
					16.326	SMALL STRUC #10074R0			
					16.390	R/R #MMID 831 778 V			
					17.030	SPEED LIMIT 40 MPH			
					17.564	DRAINAGE STRUC #10069X0			
					17.590 CO 26	EYCLERS VALLEY FLINT RD			
					18.870		2	20I	
					18.870 CO 12	FOXVILLE DEERFIELD RD			
					18.870	STOP SIGN			
					19.012	DRAINAGE STRUC #10070X0			
					19.220		2	22I	
					19.540 CO 34	DEBOLD RD			
					19.910 CO 33	BROWN QUARRY RD			
					19.970	STRUC #10171 MIDDLE CREEK			
					20.150		2	20I	
					20.406	SIGN: SABILLASVILLE			
					20.498	SPEED LIMIT 30 MPH			
					20.518	CHURCH OF GOD OF PROPHECY			
	URB MINOR ART				20.750				
					20.750 CO 19	HARBAUGH VALLEY RD			

*A,B = UNIMPROVED; C = GRADED & DRAINED; D,E = SOIL, GRAVEL, STONE; F,G = LOW TYPE BITUMINOUS
H,I = HIGH TYPE BITUMINOUS; J = CONCRETE; K = BRICK; L = BLOCK

STATE HIGHWAY LOCATION REFERENCE

COUNTY: FREDERICK
DISTRICT: 7
DATE: 12/31/09

ROUTE NUMBER: MD 550 CONTINUED

INVENTORY DIRECTION: NORTH

ROUTE NAME: SABILLASVILLE RD

STATE SYSTEM	FUNCTIONAL CLASS	MEDIAN TYPE	ACCESS CONTROL	NHS	MILEPOINT	MILEPOINT DESCRIPTION	MARKED LANES	SURFACE WIDTH/TYPE*	AADT
STATE SECONDARY	R URB MINOR ART	NONE (UNDIV)	NONE	NOT NHS	21.010		2	20I	1,471
					21.010 CO 7	FORT RITCHIE RD			
					21.120		2	22I	
					21.120 CO 6	BENTZEL RD			
					21.178	DRAINAGE STRUC #10075X0			
					21.220	STRUC #10060 FRIENDS CREEK			
					21.360	SPEED LIMIT 40 MPH			
					21.420	R/R #MMID 831 791 J			
					21.880 CO 3	OLD SABILLASVILLE RD			
					21.917 CO 4	CULLEN DR			
					22.119	SIGN: CASCADE			
					22.340				1,871
					22.340 CO 2	ROWLAND HILL RD			
					22.340 CO2138	RIDGE AVE			
					22.350	SPEED LIMIT 30 MPH			
					22.420	WASHINGTON CO/L			

ROUTE NUMBER: MD 806A

INVENTORY DIRECTION: NORTH

ROUTE NAME: CATOCTIN FURNACE RD

STATE SYSTEM	FUNCTIONAL CLASS	MEDIAN TYPE	ACCESS CONTROL	NHS	MILEPOINT	MILEPOINT DESCRIPTION	MARKED LANES	SURFACE WIDTH/TYPE*	AADT
STATE SECONDARY	R URB LOCAL	NONE (UNDIV)	NONE	NOT NHS	00.000		2	24I	1,072
					00.000 CO1235	AUBURN RD (BACK)			
					00.000 US 15	CATOCTIN MOUNTAIN HWY			
					00.000	STOP SIGN			
					00.090	SIGN: CATOCTIN FURNACE			
					00.096	DRAINAGE STRUC #10295X0			
					00.230 CO541	BLACKS MILL RD			
					00.290	SPEED LIMIT 40 MPH			
					00.450	DRAINAGE STRUC #10220X0			
					00.840	STRUC #10007 LITTLE HUNTING CREEK			
					00.860 CO552	RED BIRD LA			
					00.860 CO558	RED BIRD LA			
					00.950 CO551	KELLYS STORE RD			

*A,B = UNIMPROVED; C = GRADED & DRAINED; D,E = SOIL,GRAVEL,STONE; F,G = LOW TYPE BITUMINOUS
H,I = HIGH TYPE BITUMINOUS; J = CONCRETE; K = BRICK; L = BLOCK

STATE HIGHWAY LOCATION REFERENCE

COUNTY: FREDERICK
DISTRICT: 7
DATE: 12/31/09

ROUTE NUMBER: MD 806A CONTINUED

INVENTORY DIRECTION: NORTH

ROUTE NAME: CATOCTIN FURNACE RD

STATE SYSTEM	FUNCTIONAL CLASS	MEDIAN TYPE	ACCESS CONTROL	NHS	MILEPOINT	MILEPOINT DESCRIPTION	MARKED LANES	SURFACE WIDTH/TYPE*	AADT
STATE SECONDARY	R URB LOCAL	NONE (UNDIV)	NONE	NOT NHS	01.195	SIGN: CATOCTIN FURNACE	2	24I	1,072
					01.290	SPUR TO US 15			
					01.395	DRAINAGE - DRAINAGE			
					01.644	DRAINAGE STRUC #10249X0			
					02.310 US 15G	BLUE MOUNTAIN RD			
					02.310 CO555	BLUE MOUNTAIN RD			
					02.570 CO573	OLD PRYOR RD			
					02.720	STRUC #10006 HIGH RUN			
					02.830 CO863	HILLSIDE AVE			
					02.865	DRAINAGE STRUC #10250X0			
					03.040 MU183	FREDERICK RD (AHEAD)			

ROUTE NUMBER: MD 806I

INVENTORY DIRECTION: NORTH

ROUTE NAME: NO NAME

STATE SYSTEM	FUNCTIONAL CLASS	MEDIAN TYPE	ACCESS CONTROL	NHS	MILEPOINT	MILEPOINT DESCRIPTION	MARKED LANES	SURFACE WIDTH/TYPE*	AADT
STATE SECONDARY	R URB LOCAL	NONE (UNDIV)	NONE	NOT NHS	00.000		2	20I	199
					00.000 US 15	CATOCTIN MOUNTAIN HWY			
					00.000	STOP SIGN			
					00.210		2	50I	
					00.270		2	36I	
	RUR LOCAL				00.300		2	20G	
					00.300 CO182	WILLOW RD			
					00.530	ROAD END			
					00.530	PVT DRIVE (AHEAD)			

ROUTE NUMBER: MD 806N

INVENTORY DIRECTION: NORTH

ROUTE NAME: NO NAME

STATE SYSTEM	FUNCTIONAL CLASS	MEDIAN TYPE	ACCESS CONTROL	NHS	MILEPOINT	MILEPOINT DESCRIPTION	MARKED LANES	SURFACE WIDTH/TYPE*	AADT
STATE SECONDARY	U URB LOCAL	NONE (UNDIV)	NONE	NOT NHS	00.000		2	20I	0
					00.000 MU714	HAYWARD RD			
					00.000	STOP SIGN			

*A,B = UNIMPROVED; C = GRADED & DRAINED; D,E = SOIL, GRAVEL, STONE; F,G = LOW TYPE BITUMINOUS
H,I = HIGH TYPE BITUMINOUS; J = CONCRETE; K = BRICK; L = BLOCK

STATE HIGHWAY LOCATION REFERENCE

COUNTY: FREDERICK
DISTRICT: 7
DATE: 12/31/09

ROUTE NUMBER: MD 806N CONTINUED

INVENTORY DIRECTION: NORTH

ROUTE NAME: NO NAME

STATE SYSTEM	FUNCTIONAL CLASS	MEDIAN TYPE	ACCESS CONTROL	NHS	MILEPOINT	MILEPOINT DESCRIPTION	MARKED LANES	SURFACE WIDTH/TYPE*	AADT
STATE SECONDARY	U URB LOCAL	NONE (UNDIV)	NONE	NOT NHS	00.042	DRAINAGE 48" CMP	2	20I	0
					00.560	CUL DE SAC			

ROUTE NUMBER: MD 806O

INVENTORY DIRECTION: NORTH

ROUTE NAME: NO NAME

STATE SYSTEM	FUNCTIONAL CLASS	MEDIAN TYPE	ACCESS CONTROL	NHS	MILEPOINT	MILEPOINT DESCRIPTION	MARKED LANES	SURFACE WIDTH/TYPE*	AADT
STATE SECONDARY	R RUR LOCAL	NONE (UNDIV)	NONE	NOT NHS	00.000		2	22I	0
					00.000 CO 73	LOHR RD			
					00.000	STOP SIGN			
					00.020		2	12I	
					00.040	PVT DRIVE (AHEAD)			

ROUTE NUMBER: MD 806R

INVENTORY DIRECTION: NORTH

ROUTE NAME: EMMITSBURG RD

STATE SYSTEM	FUNCTIONAL CLASS	MEDIAN TYPE	ACCESS CONTROL	NHS	MILEPOINT	MILEPOINT DESCRIPTION	MARKED LANES	SURFACE WIDTH/TYPE*	AADT
STATE SECONDARY	U URB LOCAL	NONE (UNDIV)	NONE	NOT NHS	00.000		2	22I	1,422
					00.000 MD550	CHURCH ST			
					00.000	STOP SIGN			
					00.049	SPEED LIMIT 25 MPH			
					00.100 MU160	ELM ST			
					00.297	SPEED LIMIT 30 MPH			
					00.470 MU170	EYLER RD			
	R				00.550	OUT CORP LMTS THURMONT			
					00.550	CATOCTIN HIGHLANDS CIR			
					00.630	CATOCTIN HIGHLANDS CIR			
					00.700	NAME CHANGE AT 90 DEGREE BEND			
					00.773	NO NAME			
					00.896	NO NAME			
					00.950	BEGIN BRIDGE			
					00.960	STRUC #10173 OWENS CREEK			
					00.970	END BRIDGE			

NAME: ALBERT STAUB
RD

*A,B = UNIMPROVED; C = GRADED & DRAINED; D,E = SOIL, GRAVEL, STONE; F,G = LOW TYPE BITUMINOUS
H,I = HIGH TYPE BITUMINOUS; J = CONCRETE; K = BRICK; L = BLOCK

STATE HIGHWAY ADMINISTRATION OF MARYLAND
HIGHWAY INFORMATION SERVICES DIVISION
DATA SUPPORT GROUP

STATE HIGHWAY LOCATION REFERENCE

COUNTY: FREDERICK

DISTRICT: 7

DATE: 12/31/09

ROUTE NUMBER: MD 806R CONTINUED

INVENTORY DIRECTION: NORTH

ROUTE NAME: ALBERT STAUB RD

STATE SYSTEM	FUNCTIONAL CLASS	MEDIAN TYPE	ACCESS CONTROL	NHS	MILEPOINT	MILEPOINT DESCRIPTION	MARKED LANES	SURFACE WIDTH/TYPE*	AADT
STATE SECONDARY	R URB LOCAL	NONE (UNDIV)	NONE	NOT NHS	01.010 CO585	RODDY CREEK RD	2	22I	1,422
					01.010	STOP SIGN			

ROUTE NUMBER: MD 814

INVENTORY DIRECTION: NORTH

ROUTE NAME: NO NAME

STATE SYSTEM	FUNCTIONAL CLASS	MEDIAN TYPE	ACCESS CONTROL	NHS	MILEPOINT	MILEPOINT DESCRIPTION	MARKED LANES	SURFACE WIDTH/TYPE*	AADT
STATE SECONDARY	R RUR LOCAL	NONE (UNDIV)	NONE	NOT NHS	00.000		2	16H	99
					00.000	ROAD END - GUARDRAIL			
					00.011	DRAINAGE - DRAINAGE			
					00.184	DRAINAGE - DRAINAGE			
					00.250		2	12G	
					00.250 CO1151	PENTERRA MANOR LA			
					00.290	ROAD END			

ROUTE NUMBER: MD 850D

INVENTORY DIRECTION: EAST

ROUTE NAME: OLD MD 26

STATE SYSTEM	FUNCTIONAL CLASS	MEDIAN TYPE	ACCESS CONTROL	NHS	MILEPOINT	MILEPOINT DESCRIPTION	MARKED LANES	SURFACE WIDTH/TYPE*	AADT
STATE SECONDARY	R RUR LOCAL	NONE (UNDIV)	NONE	NOT NHS	00.000		2	18J	99
					00.000	ROAD END			
					00.097		2	18I	
					00.110 CO273	BUFFALO RD (CARROLL CO)			
					00.110	CARROLL CO/L			
					00.110	STOP SIGN			

ROUTE NUMBER: MD 870G

INVENTORY DIRECTION: WEST

ROUTE NAME: NO NAME

STATE SYSTEM	FUNCTIONAL CLASS	MEDIAN TYPE	ACCESS CONTROL	NHS	MILEPOINT	MILEPOINT DESCRIPTION	MARKED LANES	SURFACE WIDTH/TYPE*	AADT
STATE SECONDARY	R URB LOCAL	CURBED	NONE	NOT NHS	00.000		2	20I	99
					00.000 RP 70- 2	RAMP 2 FR IS 70 WB TO MD 144FA NB (BACK)			

*A,B = UNIMPROVED; C = GRADED & DRAINED; D,E = SOIL, GRAVEL, STONE; F,G = LOW TYPE BITUMINOUS
H,I = HIGH TYPE BITUMINOUS; J = CONCRETE; K = BRICK; L = BLOCK

STATE HIGHWAY LOCATION REFERENCE

COUNTY: FREDERICK
DISTRICT: 7
DATE: 12/31/09

ROUTE NUMBER: MD 870G CONTINUED

INVENTORY DIRECTION: WEST

ROUTE NAME: NO NAME

STATE SYSTEM	FUNCTIONAL CLASS	MEDIAN TYPE	ACCESS CONTROL	NHS	MILEPOINT	MILEPOINT DESCRIPTION	MARKED LANES	SURFACE WIDTH/TYPE*	AADT
STATE SECONDARY	R URB LOCAL	CURBED PAINTED	NONE	NOT NHS	00.000 MU 82	BOWMANS FARM RD	2	20I	99
					00.015		2	24I	
		NONE (UNDIV)			00.015	SPUR FR BOWMANS FARM RD			
					00.035				
					00.035	EMERGENCY RAMP FR RAMP 2 TO IS 70 WB			
					00.160		1	12I	
					00.160	SPUR TO & FR MD 144FA			
					00.200 MD144FA	E PATRICK ST			
					00.200	STOP SIGN			

ROUTE NUMBER: MD 871F

INVENTORY DIRECTION: WEST

ROUTE NAME: NO NAME

STATE SYSTEM	FUNCTIONAL CLASS	MEDIAN TYPE	ACCESS CONTROL	NHS	MILEPOINT	MILEPOINT DESCRIPTION	MARKED LANES	SURFACE WIDTH/TYPE*	AADT
STATE SECONDARY	R URB LOCAL	NONE (UNDIV)	NONE	NOT NHS	00.000		2	16H	99
					00.000 MD180	JEFFERSON PIKE			
					00.110	ROAD END			

ROUTE NUMBER: MD 871G

INVENTORY DIRECTION: NORTH

ROUTE NAME: ROSEMONT DR

STATE SYSTEM	FUNCTIONAL CLASS	MEDIAN TYPE	ACCESS CONTROL	NHS	MILEPOINT	MILEPOINT DESCRIPTION	MARKED LANES	SURFACE WIDTH/TYPE*	AADT
STATE SECONDARY	U URB LOCAL	NONE (UNDIV)	NONE	NOT NHS	00.000		2	20I	299
					00.000 MD 79	PETERSVILLE RD			
					00.000	STOP SIGN			
					00.010	SPEED LIMIT 30 MPH			
	R				00.420	OUT CORP LMTS ROSEMONT			
					00.780 CO1344	MAPLE CREST DR			
					00.919	NO NAME			
					00.940 MD 17	BURKITTSVILLE RD			
					00.940	STOP SIGN			

*A,B = UNIMPROVED; C = GRADED & DRAINED; D,E = SOIL, GRAVEL, STONE; F,G = LOW TYPE BITUMINOUS
H,I = HIGH TYPE BITUMINOUS; J = CONCRETE; K = BRICK; L = BLOCK

STATE HIGHWAY LOCATION REFERENCE

COUNTY: FREDERICK
DISTRICT: 7
DATE: 12/31/09

ROUTE NUMBER: MD 872
INVENTORY DIRECTION: NORTH
ROUTE NAME: NO NAME

STATE SYSTEM	FUNCTIONAL CLASS	MEDIAN TYPE	ACCESS CONTROL	NHS	MILEPOINT	MILEPOINT DESCRIPTION	MARKED LANES	SURFACE WIDTH/TYPE*	AADT
STATE SECONDARY	R RUR LOCAL	NONE (UNDIV)	NONE	NOT NHS	00.000		2	12F	99
					00.000 MD180	JEFFERSON PIKE			
					00.110		2	12D&E	
					00.330	PRIVATE DR (AHEAD)			

ROUTE NUMBER: MD 873
INVENTORY DIRECTION: NORTH
ROUTE NAME: NO NAME

STATE SYSTEM	FUNCTIONAL CLASS	MEDIAN TYPE	ACCESS CONTROL	NHS	MILEPOINT	MILEPOINT DESCRIPTION	MARKED LANES	SURFACE WIDTH/TYPE*	AADT
STATE SECONDARY	R RUR LOCAL	NONE (UNDIV)	NONE	NOT NHS	00.000		2	20G	99
					00.000 US 15BU	N SETON AVE			
					00.000	STOP SIGN			
					00.080		2	16G	
					00.370	PVT DRIVE (AHEAD)			

ROUTE NUMBER: MD 874
INVENTORY DIRECTION: NORTH
ROUTE NAME: DRUMMINE RD

STATE SYSTEM	FUNCTIONAL CLASS	MEDIAN TYPE	ACCESS CONTROL	NHS	MILEPOINT	MILEPOINT DESCRIPTION	MARKED LANES	SURFACE WIDTH/TYPE*	AADT
STATE SECONDARY	R RUR LOCAL	NONE (UNDIV)	NONE	NOT NHS	00.000		2	15I	99
					00.000 MD 75	GREEN VALLEY RD			
					00.000	STOP SIGN			
					00.030	SPEED LIMIT 30 MPH			
					00.462	CENTRAL CHAPEL			
					00.465	CENTRAL CEMETERY			
NAME: CENTRAL CHURCH RD					00.490 CO416	CENTRAL CHURCH RD			
					00.560 MD 75	GREEN VALLEY RD			
					00.560	STOP SIGN			

*A,B = UNIMPROVED; C = GRADED & DRAINED; D,E = SOIL, GRAVEL, STONE; F,G = LOW TYPE BITUMINOUS
H,I = HIGH TYPE BITUMINOUS; J = CONCRETE; K = BRICK; L = BLOCK

STATE HIGHWAY LOCATION REFERENCE

COUNTY: FREDERICK
DISTRICT: 7
DATE: 12/31/09

ROUTE NUMBER: MD 874B
INVENTORY DIRECTION: NORTH
ROUTE NAME: NO NAME

STATE SYSTEM	FUNCTIONAL CLASS	MEDIAN TYPE	ACCESS CONTROL	NHS	MILEPOINT	MILEPOINT DESCRIPTION	MARKED LANES	SURFACE WIDTH/TYPE*	AADT
STATE SECONDARY	R RUR LOCAL	NONE (UNDIV)	NONE	NOT NHS	00.000		2	16I	99
					00.000	ROAD END			
					00.010	SPUR TO & FR MD 75			
					00.060		2	10I	
					00.080 MD 75	GREEN VALLEY RD			

ROUTE NUMBER: MD 874D
INVENTORY DIRECTION: NORTH
ROUTE NAME: OLD NEW MARKET RD

STATE SYSTEM	FUNCTIONAL CLASS	MEDIAN TYPE	ACCESS CONTROL	NHS	MILEPOINT	MILEPOINT DESCRIPTION	MARKED LANES	SURFACE WIDTH/TYPE*	AADT
STATE SECONDARY	U URB LOCAL	NONE (UNDIV)	NONE	NOT NHS	00.000		2	20I	99
					00.000 MU8120	EIGHTH ALLEY (BACK)			
					00.000 MD144FB	MAIN ST			
					00.000	STOP SIGN			
					00.030	SPEED LIMIT 30 MPH			
					00.070 MU8010	NORTH ALLEY			
					00.080	OUT CORP LMTS NEW MARKET			
					00.080 CO2124	OLD NEW MARKET RD (AHEAD)			

ROUTE NUMBER: MD 874E
INVENTORY DIRECTION: NORTH
ROUTE NAME: NO NAME

STATE SYSTEM	FUNCTIONAL CLASS	MEDIAN TYPE	ACCESS CONTROL	NHS	MILEPOINT	MILEPOINT DESCRIPTION	MARKED LANES	SURFACE WIDTH/TYPE*	AADT
STATE SECONDARY	R RUR LOCAL	NONE (UNDIV)	NONE	NOT NHS	00.000		2	16I	0
					00.000	ROAD END			
					00.140 CO856	CRICKENBERGER RD			
					00.140 CO2123	NEW LONDON RD			
					00.140	STOP SIGN			

*A,B = UNIMPROVED; C = GRADED & DRAINED; D,E = SOIL, GRAVEL, STONE; F,G = LOW TYPE BITUMINOUS
H,I = HIGH TYPE BITUMINOUS; J = CONCRETE; K = BRICK; L = BLOCK

STATE HIGHWAY LOCATION REFERENCE

COUNTY: FREDERICK
DISTRICT: 7
DATE: 12/31/09

ROUTE NUMBER: MD 877B
INVENTORY DIRECTION: EAST
ROUTE NAME: EAST BALDWIN RD

STATE SYSTEM	FUNCTIONAL CLASS	MEDIAN TYPE	ACCESS CONTROL	NHS	MILEPOINT	MILEPOINT DESCRIPTION	MARKED LANES	SURFACE WIDTH/TYPE*	AADT
STATE SECONDARY	R URB LOCAL	NONE (UNDIV)	NONE	NOT NHS	00.000		2	24I	0
					00.000	MD 75 GREEN VALLEY RD			
					00.000	STOP SIGN			
					00.020	SPUR TO MD 75			
					00.600	ROAD END			
					00.600	SIGN: DO NOT ENTER PRIVATE PROPERTY			

ROUTE NUMBER: MD 904F
INVENTORY DIRECTION: EAST
ROUTE NAME: EMMIT GARDENS DR

STATE SYSTEM	FUNCTIONAL CLASS	MEDIAN TYPE	ACCESS CONTROL	NHS	MILEPOINT	MILEPOINT DESCRIPTION	MARKED LANES	SURFACE WIDTH/TYPE*	AADT
STATE SECONDARY	U RUR LOCAL	CURBED	NONE	NOT NHS	00.000		2	36I	3,012
					00.000	MU 85 SILO HILL RD (BACK)			
					00.000	MD140 E MAIN ST			
					00.000	TRAFFIC SIGNAL			
					00.010	SPUR TO MD 140			
					00.010	SPUR FR MD 140			
					00.020	SPUR FR MD 904F			
		NONE (UNDIV)			00.030		2	22I	
					00.030	MD904I EMMIT GARDENS DR			
					00.050	SPUR TO MD 904F			
					00.070	MU9020 SECOND AVE			
		PAINTED			00.080		2	30I	
		CURBED			00.130				
					00.130	MD 904 F WB/L			
					00.163	DRAINAGE STRUC #10312X0			
					00.190	US 15 CATOCTIN MOUNTAIN HWY			

ROUTE NUMBER: MD 904H
INVENTORY DIRECTION: EAST
ROUTE NAME: EMMIT GARDENS DR

STATE SYSTEM	FUNCTIONAL CLASS	MEDIAN TYPE	ACCESS CONTROL	NHS	MILEPOINT	MILEPOINT DESCRIPTION	MARKED LANES	SURFACE WIDTH/TYPE*	AADT
STATE SECONDARY	U RUR LOCAL	UNPROTECTED	NONE	NOT NHS	00.000		2	30I	199

*A,B = UNIMPROVED; C = GRADED & DRAINED; D,E = SOIL, GRAVEL, STONE; F,G = LOW TYPE BITUMINOUS
H,I = HIGH TYPE BITUMINOUS; J = CONCRETE; K = BRICK; L = BLOCK

STATE HIGHWAY LOCATION REFERENCE

COUNTY: FREDERICK

DISTRICT: 7

DATE: 12/31/09

ROUTE NUMBER: MD 904H CONTINUED

INVENTORY DIRECTION: EAST

ROUTE NAME: EMMIT GARDENS DR

STATE SYSTEM	FUNCTIONAL CLASS	MEDIAN TYPE	ACCESS CONTROL	NHS	MILEPOINT	MILEPOINT DESCRIPTION	MARKED LANES	SURFACE WIDTH/TYPE*	AADT
STATE SECONDARY	U RUR LOCAL	UNPROTECTED	NONE	NOT NHS	00.000 US 15	CATOCTIN MOUNTAIN HWY	2	30I	199
		PAINTED			00.070		2	32I	
		NONE (UNDIV)			00.090		2	30I	
	R				00.090	MD 904H WB/L			
					00.160	OUT CORP LMTS EMMITSBURG			
					00.190	SPUR FR MD 140			
					00.200		2	24I	
					00.200	SPUR TO MD 140			
					00.210 MD140	E MAIN ST			
					00.210 CO 43	HARNEY RD (AHEAD)			
					00.210	STOP SIGN			

ROUTE NUMBER: MD 904I

INVENTORY DIRECTION: EAST

ROUTE NAME: EMMIT GARDENS DR

STATE SYSTEM	FUNCTIONAL CLASS	MEDIAN TYPE	ACCESS CONTROL	NHS	MILEPOINT	MILEPOINT DESCRIPTION	MARKED LANES	SURFACE WIDTH/TYPE*	AADT
STATE SECONDARY	U RUR LOCAL	NONE (UNDIV)	NONE	NOT NHS	00.000		2	20I	99
					00.000 MU9010	FIRST AVE			
					00.040 MD904F	EMMIT GARDENS DR			

ROUTE NUMBER: US 15

INVENTORY DIRECTION: NORTH

ROUTE NAME: CATOCTIN MOUNTAIN HWY

STATE SYSTEM	FUNCTIONAL CLASS	MEDIAN TYPE	ACCESS CONTROL	NHS	MILEPOINT	MILEPOINT DESCRIPTION	MARKED LANES	SURFACE WIDTH/TYPE*	AADT
STATE SECONDARY	R RUR OPA	NONE (UNDIV)	PARTIAL	NHS	00.000		2	24J	16,050
					00.000	BEGIN BRIDGE IN VIRGINIA			
					00.030	VIRGINIA ST/L			
					00.160	STRUC #10017 POTOMAC RIVER			
					00.280 OP 21	NO NAME			
					00.300	R/R #CSX 140 529 F			
					00.320		2	24I	
					00.320	END BRIDGE			
		PAINTED			00.340				

*A,B = UNIMPROVED; C = GRADED & DRAINED; D,E = SOIL, GRAVEL, STONE; F,G = LOW TYPE BITUMINOUS
H,I = HIGH TYPE BITUMINOUS; J = CONCRETE; K = BRICK; L = BLOCK

STATE HIGHWAY LOCATION REFERENCE

COUNTY: FREDERICK
DISTRICT: 7
DATE: 12/31/09

ROUTE NUMBER: US 15 CONTINUED
INVENTORY DIRECTION: NORTH
ROUTE NAME: CATOCTIN MOUNTAIN HWY

STATE SYSTEM	FUNCTIONAL CLASS	MEDIAN TYPE	ACCESS CONTROL	NHS	MILEPOINT	MILEPOINT DESCRIPTION	MARKED LANES	SURFACE WIDTH/TYPE*	AADT
STATE SECONDARY	R RUR OPA	PAINTED	PARTIAL	NHS	00.350	SPUR TO MD 28	2	24I	16,050
		NONE (UNDIV)			00.370				16,630
					00.370 MD 28	CLAY ST			
					00.370	TRAFFIC SIGNAL			
					00.390	SPUR FR MD 28			
					00.458		2	32I	
					00.510		2	24I	
					00.523	SIGN: WELCOME TO FREDERICK COUNTY			
					00.560	SPEED LIMIT 55 MPH			
					01.000	MILE MARKER 1.0			
		PAINTED			01.300				
					01.320		3	36I	
		CURBED			01.330				
					01.345		4	48I	
		ROUNDAABOUT			01.380				
					01.380	BEGIN ROUNDAABOUT			
					01.400				15,587
					01.400 MD464	POINT OF ROCKS RD			
					01.400	ROUNDAABOUT			
		CURBED			01.415				
					01.415	END ROUNDAABOUT			
					01.455		3	36I	
		PAINTED			01.465		2	32I	
		NONE (UNDIV)			01.480		2	24I	
					02.000	MILE MARKER 2.0			
					03.010	MILE MARKER 3.0			
					03.460 CO291	BASFORD RD			
					03.460 CO1112	EAST BASFORD RD			
					04.000	MILE MARKER 4.0			
					04.620	ATR STATION #0068 (CABINET SB/L)			
					05.020	MILE MARKER 5.0			
		PAINTED			05.146				
		NONE (UNDIV)			05.176				
					05.240	SPUR TO MOUNTVILLE RD			
			FULL		05.250				16,060

*A,B = UNIMPROVED; C = GRADED & DRAINED; D,E = SOIL, GRAVEL, STONE; F,G = LOW TYPE BITUMINOUS
H,I = HIGH TYPE BITUMINOUS; J = CONCRETE; K = BRICK; L = BLOCK

STATE HIGHWAY ADMINISTRATION OF MARYLAND
HIGHWAY INFORMATION SERVICES DIVISION
DATA SUPPORT GROUP

STATE HIGHWAY LOCATION REFERENCE

COUNTY: FREDERICK
DISTRICT: 7
DATE: 12/31/09

ROUTE NUMBER: US 15 CONTINUED
INVENTORY DIRECTION: NORTH
ROUTE NAME: CATOCTIN MOUNTAIN HWY

STATE SYSTEM	FUNCTIONAL CLASS	MEDIAN TYPE	ACCESS CONTROL	NHS	MILEPOINT	MILEPOINT DESCRIPTION	MARKED LANES	SURFACE WIDTH/TYPE*	AADT
STATE SECONDARY	R RUR OPA	NONE (UNDIV)	FULL	NHS	05.250 CO287	MOUNTVILLE RD	2	24I	16,060
					05.250	TRAFFIC SIGNAL			
					05.270	SPUR TO MOUNTVILLE RD			
		PAINTED			05.320				
		NONE (UNDIV)			05.350				
					06.000	MILE MARKER 6.0			
					06.570 CO292	ELMER DERR RD			
					06.570	STRUC #10139			
		PAINTED			06.670		2	28I	
		UNPROTECTED			06.740				
		POSITIVE BARRIER			06.890				
	URB FRWY EXPWY				06.960		2	40I	
					06.960 US340	JEFFERSON NATIONAL PIKE			
					06.960	STRUC #10121			
					07.010	MILE MARKER 7.0			
					07.055	DRAINAGE STRUC #10340X0			
		UNPROTECTED			07.120				
STATE PRIMARY					07.220		4	48I	47,020
NAME: JEFFERSON NATIONAL PIKE					07.220 US340	JEFFERSON NATIONAL PIKE			
					07.380	CROSSOVER			
					07.574	SPEED LIMIT 65 MPH			
					07.620 CO322	ELMER RD			
					07.620	STRUC #10129X0			
					07.940	MILE MARKER 8.0			
		POSITIVE BARRIER			08.095				
		UNPROTECTED			08.185				
					08.637 RP 15- 8	RAMP 8 FR MT ZION RD SB TO US 15 WB			
					08.690 RP 15- 6	RAMP 6 FR US 15 EB TO MT ZION RD SB			
					08.790	PARK & RIDE			
					08.840				51,930
					08.840 CO229	MT ZION RD			
					08.840	STRUC #10150			
					08.940	MILE MARKER 9.0			
					09.020 RP 15- 2	RAMP 2 FR US 15 WB TO MT ZION RD NB			

*A,B = UNIMPROVED; C = GRADED & DRAINED; D,E = SOIL, GRAVEL, STONE; F,G = LOW TYPE BITUMINOUS
H,I = HIGH TYPE BITUMINOUS; J = CONCRETE; K = BRICK; L = BLOCK

STATE HIGHWAY LOCATION REFERENCE

COUNTY: FREDERICK
DISTRICT: 7
DATE: 12/31/09

ROUTE NUMBER: US 15 CONTINUED
INVENTORY DIRECTION: NORTH
ROUTE NAME: JEFFERSON NATIONAL PIKE

STATE SYSTEM	FUNCTIONAL CLASS	MEDIAN TYPE	ACCESS CONTROL	NHS	MILEPOINT	MILEPOINT DESCRIPTION	MARKED LANES	SURFACE WIDTH/TYPE*	AADT
STATE PRIMARY	R URB FRWY EXPWY	UNPROTECTED	FULL	NHS	09.040 RP 15- 4	RAMP 4 FR MT ZION RD NB TO US 15 EB	4	48I	51,930
					09.096		4	54I	
					09.160		4	48I	
					09.350	STRUC #10151 BALLENGER CREEK			
					09.605	SPEED LIMIT 65 MPH			
					09.940	MILE MARKER 10			
		POSITIVE BARRIER			10.535				
		UNPROTECTED			10.620				
					10.630	SPEED LIMIT 55 MPH			
					10.712		4	54I	
					10.743		4	58I	
		POSITIVE BARRIER			10.792				
					10.801	DRAINAGE STRUC #10014X0			
					10.802		4	48I	
		UNPROTECTED			10.875				
					10.940 RP 70- 4	RAMP 4 FR US 15 NB TO IS 70 EB			
					10.995	CROSSOVER			
		POSITIVE BARRIER			11.035				
					11.044	MILE MARKER 11.0			
					11.070 RP 70- 7	RAMP 7 FR IS 70 WB TO US 15 SB			
		UNPROTECTED			11.130				
		POSITIVE BARRIER			11.190				
					11.260 RP 70- 3	RAMP 3 FR IS 70 EB TO US 15 NB			
					11.300				26,810
					11.300 IS 70	EISENHOWER MEMORIAL HWY			
					11.300	STRUC #10141			
					11.300	EXIT #10			
		UNPROTECTED			11.354		4	58I	
					11.375 RP 15- 9	RAMP 9 FR US 15 SB TO US 15 SB			
		POSITIVE BARRIER			11.390		4	48I	
					11.390 RP 70- 7	RAMP 7 FR IS 70 WB TO US 15 SB			
					11.390	STRUC #10143			
		UNPROTECTED			11.410				
		POSITIVE BARRIER			11.470				
					11.470 RP 15- 3	RAMP 3 FR MD 180 EB TO US 15 NB			

*A,B = UNIMPROVED; C = GRADED & DRAINED; D,E = SOIL, GRAVEL, STONE; F,G = LOW TYPE BITUMINOUS
H,I = HIGH TYPE BITUMINOUS; J = CONCRETE; K = BRICK; L = BLOCK

STATE HIGHWAY ADMINISTRATION OF MARYLAND
HIGHWAY INFORMATION SERVICES DIVISION
DATA SUPPORT GROUP

STATE HIGHWAY LOCATION REFERENCE

COUNTY: FREDERICK
DISTRICT: 7
DATE: 12/31/09

ROUTE NUMBER: US 15 CONTINUED
INVENTORY DIRECTION: NORTH
ROUTE NAME: JEFFERSON NATIONAL PIKE

STATE SYSTEM	FUNCTIONAL CLASS	MEDIAN TYPE	ACCESS CONTROL	NHS	MILEPOINT	MILEPOINT DESCRIPTION	MARKED LANES	SURFACE WIDTH/TYPER*	AADT
STATE PRIMARY	R URB FRWY EXPWY	POSITIVE BARRIER	FULL	NHS	11.540		4	48I	44,760
					11.540 MD180	JEFFERSON PIKE			
					11.540	STRUC #10149			
					11.540	EXIT #11			
		UNPROTECTED			11.560				
					11.560 RP 15- 1	RAMP 1 FR US 15 NB TO MD 180 WB			
					11.620	SPEED LIMIT 40 MPH			
	U				11.750	IN CORP LMTS FREDERICK			
		POSITIVE BARRIER			11.790				
			PARTIAL		11.790 RP 15-10	RAMP 10 FR US 15 NB TO US 40 NB			
					11.800				
					11.800 RP 15- 9	RAMP 9 FR US 15 SB TO US 15 SB			
		PAINTED			11.870				
					11.870 RP 15- 5	RAMP 5 FR RAMP 8 TO US 15 NB			
					11.870	TRAFFIC SIGNAL			
					11.880 RP 15- 7	RAMP 7 FR US 15 SB TO US 40 EB			
		NONE (UNDIV)			11.905		4	48J	
					11.905	BEGIN BRIDGE			
					11.930	STRUC #10102			
					11.930	EXIT #12			
					11.930 US 15B	S JEFFERSON ST (AHEAD)			
					11.930 RP 15-10	RAMP 10 FR US 15 NB TO US 40 NB			
					11.930	BEG X-REF W/ US 40			
					11.930 US 40	FREDERICK FREEWAY			
		POSITIVE BARRIER	FULL		12.630				95,190
					12.630 US 40	FREDERICK FREEWAY			
					12.630 MU1625	W PATRICK ST			
					12.630	STRUC #10101			
					12.630	EXIT #13			
					12.630	END X-REF W/ US 40			
					12.650		4	48I	
					12.650	END BRIDGE			
					12.690 RP 15- 7	RAMP 7 FR US 40 WB TO US 15 SB			
					12.700 RP 15- 1	RAMP 1 FR US 15 NB TO W PATRICK ST WB			

NAME: FREDERICK
FREEWAY

*A,B = UNIMPROVED; C = GRADED & DRAINED; D,E = SOIL, GRAVEL, STONE; F,G = LOW TYPE BITUMINOUS
H,I = HIGH TYPE BITUMINOUS; J = CONCRETE; K = BRICK; L = BLOCK

STATE HIGHWAY LOCATION REFERENCE

COUNTY: FREDERICK
DISTRICT: 7
DATE: 12/31/09

ROUTE NUMBER: US 15 CONTINUED
INVENTORY DIRECTION: NORTH
ROUTE NAME: FREDERICK FREEWAY

STATE SYSTEM	FUNCTIONAL CLASS	MEDIAN TYPE	ACCESS CONTROL	NHS	MILEPOINT	MILEPOINT DESCRIPTION	MARKED LANES	SURFACE WIDTH/TYPE*	AADT
STATE PRIMARY	U URB FRWY EXPWY	POSITIVE BARRIER	FULL	NHS	12.790 RP 15- 8	RAMP 8 FR US 15 SB TO US 40 WB	4	48I	95,190
					12.830 RP 15- 2	RAMP 2 FR W PATRICK ST WB TO US 15 NB			
					12.960	MILE MARKER 13.0			
					13.250 RP 15- 8	RAMP 8 FR ROSEMONT AVE TO US 15 SB			
					13.270	STRUC #10020 CARROLL CREEK			
					13.350 RP 15- 7	RAMP 7 FR US 15 SB TO ROSEMONT AVE			
					13.390	BEGIN BRIDGE			
					13.400		4	48J	93,930
					13.400 MU1310	ROSEMONT AVE			
					13.400	STRUC #10100			
					13.400	EXIT #14			
					13.410		4	48I	
					13.410	END BRIDGE			
					13.470 RP 15- 3	RAMP 3 FR US 15 NB TO ROSEMONT AVE			
					13.580 RP 15- 4	RAMP 4 FR ROSEMONT AVE TO US 15 NB			
					13.900	BEGIN BRIDGE			
					13.910				83,230
					13.910 MU9071	W 7TH ST			
					13.910	STRUC #10099			
					13.910	EXIT #14A			
					13.920	END BRIDGE			
					13.960	MILE MARKER 14.0			
					13.970 RP 15- 1	RAMP 1 FR W 7TH ST TO US 15 SB			
					13.970 RP 15- 3	RAMP 3 FR US 15 NB TO W 7TH ST			
					14.100 RP 15- 2	RAMP 2 FR US 15 SB TO W 7TH ST			
					14.120 RP 15- 4	RAMP 4 FR W 7TH ST TO US 15 NB			
					14.340	SPEED LIMIT 55 MPH			
					14.400 RP 15- 8	RAMP 8 FR OPPOSSUMTOWN PIKE TO US 15 SB			
					14.560 RP 15- 7	RAMP 7 FR US 15 SB TO OPPOSSUMTOWN PIKE			
					14.600				76,550
					14.600 MU1020	MOTTER AVE			
					14.600 MU1118	OPOSSUMTOWN PIKE			
					14.600	STRUC #10098			

*A,B = UNIMPROVED; C = GRADED & DRAINED; D,E = SOIL, GRAVEL, STONE; F,G = LOW TYPE BITUMINOUS
H,I = HIGH TYPE BITUMINOUS; J = CONCRETE; K = BRICK; L = BLOCK

STATE HIGHWAY LOCATION REFERENCE

COUNTY: FREDERICK
DISTRICT: 7
DATE: 12/31/09

ROUTE NUMBER: US 15 CONTINUED

INVENTORY DIRECTION: NORTH

ROUTE NAME: FREDERICK FREEWAY

STATE SYSTEM	FUNCTIONAL CLASS	MEDIAN TYPE	ACCESS CONTROL	NHS	MILEPOINT	MILEPOINT DESCRIPTION	MARKED LANES	SURFACE WIDTH/TYPE*	AADT
STATE PRIMARY	U URB FRWY EXPWY	POSITIVE BARRIER	FULL	NHS	14.600	EXIT #15	4	48I	76,550
					14.650 RP 15- 3	RAMP 3 FR US 15 NB TO MOTTER AVE			
					14.790 RP 15- 4	RAMP 4 FR MOTTER AVE TO US 15 NB			
					14.961	MILE MARKER 15.0			
					14.990	MD 26 (WB/L)			
					15.140				42,640
NAME: CATOCTIN MOUNTAIN HWY					15.140 MD 26	LIBERTY RD			
					15.140	EXIT #16			
					15.280	BEGIN BRIDGE			
					15.290 MD 26	LIBERTY RD			
					15.290	STRUC #10097			
					15.300	END BRIDGE			
					15.353	SPEED LIMIT 55 MPH			
					15.430 RP 15- 2	RAMP 2 FR MD 26 WB TO US 15 NB			
					15.630		4	58I	
					15.704		4	48I	
					15.730	DRAINAGE 36" CMP			
					15.829	DIRECTIONAL CROSSOVER			
					15.980	MILE MARKER 16.0			
					16.170	SPUR FR HAYWARD RD			
			PARTIAL		16.180				43,080
					16.180 MU714	HAYWARD RD			
					16.180	DIRECTIONAL CROSSOVER			
					16.510	SPUR TO MONOCACY BLVD			
					16.530 MU998	MONOCACY BLVD			
					16.530	DIRECTIONAL CROSSOVER			
					16.540	SPUR FR MONOCACY BLVD			
					16.720	ATR STATION #0030 (CABINET SB/L)			
R RUR OPA					16.730				
					16.730	OUT CORP LMTS FREDERICK			
					16.740				
					16.740	BEGIN BRIDGE			
					16.750	STRUC #10010 TUSCARORA CREEK			
					16.750	STRUC #10159 TUSCARORA CREEK			

*A,B = UNIMPROVED; C = GRADED & DRAINED; D,E = SOIL, GRAVEL, STONE; F,G = LOW TYPE BITUMINOUS
H,I = HIGH TYPE BITUMINOUS; J = CONCRETE; K = BRICK; L = BLOCK

STATE HIGHWAY LOCATION REFERENCE

COUNTY: FREDERICK
DISTRICT: 7
DATE: 12/31/09

ROUTE NUMBER: US 15 CONTINUED
INVENTORY DIRECTION: NORTH
ROUTE NAME: CATOCTIN MOUNTAIN HWY

STATE SYSTEM	FUNCTIONAL CLASS	MEDIAN TYPE	ACCESS CONTROL	NHS	MILEPOINT	MILEPOINT DESCRIPTION	MARKED LANES	SURFACE WIDTH/TYPE*	AADT
STATE PRIMARY	R RUR OPA	POSITIVE BARRIER	PARTIAL	NHS	16.760	END BRIDGE	4	48I	43,080
					16.790 MD806I	NO NAME			
					16.950	MILE MARKER 17.0			
		UNPROTECTED			17.070				
					17.070 CO182	WILLOW RD			
					17.070	DIRECTIONAL CROSSOVER			
					17.920	MILE MARKER 18.0			
					18.020 US 15A	BIGGS FORD RD			
					18.020	DIRECTIONAL CROSSOVER			
					18.330 CO721	SUNDAYS LA			
					18.330	DIRECTIONAL CROSSOVER			
					18.870 CO1234	HANSONVILLE RD			
					18.870	CROSSOVER			
					18.930	MILE MARKER 19.0			
					19.420 CO829	OLD FREDERICK RD			
					19.420	CROSSOVER			
					19.440	SPUR TO OLD FREDERICK RD			
					19.460	SPUR TO OLD FREDERICK RD			
					19.500 CO479	OLD FREDERICK RD			
					19.500	CROSSOVER			
					19.520	SPUR FR OLD FREDERICK RD			
					19.830 CO461	DEVILBISS BRIDGE RD			
					19.920	MILE MARKER 20.0			
					20.600 CO1234	HANSONVILLE RD			
					20.600 CO548	HESSONG BRIDGE RD			
					20.600	CROSSOVER			
					20.920	MILE MARKER 21.0			
					21.260 CO161	STULL RD			
					21.890	SPUR FR POWELL RD			
					21.920 CO160	POWELL RD			
					21.930	MILE MARKER 22.0			
		POSITIVE BARRIER			21.966				
					21.990	STRUC #10111 FISHING CREEK			
					21.990	STRUC #10158 FISHING CREEK			
		UNPROTECTED			22.020				

*A,B = UNIMPROVED; C = GRADED & DRAINED; D,E = SOIL, GRAVEL, STONE; F,G = LOW TYPE BITUMINOUS
H,I = HIGH TYPE BITUMINOUS; J = CONCRETE; K = BRICK; L = BLOCK

STATE HIGHWAY LOCATION REFERENCE

COUNTY: FREDERICK
DISTRICT: 7
DATE: 12/31/09

ROUTE NUMBER: US 15 CONTINUED
INVENTORY DIRECTION: NORTH
ROUTE NAME: CATOCTIN MOUNTAIN HWY

STATE SYSTEM	FUNCTIONAL CLASS	MEDIAN TYPE	ACCESS CONTROL	NHS	MILEPOINT	MILEPOINT DESCRIPTION	MARKED LANES	SURFACE WIDTH/TYPE*	AADT
STATE PRIMARY	R RUR OPA	UNPROTECTED	PARTIAL	NHS	22.180 CO157	FISH HATCHERY RD	4	48I	43,080
					22.740				33,750
					22.740 CO536	ANGLEBERGER RD			
					22.740 CO1235	AUBURN RD			
					22.740	CROSSOVER			
					22.915	MILE MARKER 23.0			
					23.400	DRAINAGE STRUC #10107X0			
					23.890	MILE MARKER 24.0			
					24.610	SPUR FR AUBURN RD			
					24.640				30,800
					24.640 MD806A	CATOCTIN FURNACE RD			
					24.640 CO1235	AUBURN RD			
					24.640	CROSSOVER			
					24.890	MILE MARKER 25.0			
					25.380 CO 90	CATOCTIN HOLLOW RD			
					25.510	STRUC #10009 LITTLE HUNTING CREEK			
					25.553	STRUC #10182 PEDESTRIAN WALKWAY			
					25.590	SIGN: CATOCTIN FURNACE HISTORIC TRAIL			
					25.870	MILE MARKER 26.0			
					25.930 SR 6	ENT TO CUNNINGHAM FALLS STATE PARK			
					25.930	SPUR TO MD 806A			
					25.930	CROSSOVER			
					26.282	DRAINAGE STRUC #10110X0			
					26.605	DRAINAGE STRUC #10109X0			
					26.738	DRAINAGE STRUC #10108X0			
					26.860	MILE MARKER 27.0			
	URB FRWY EXPWY				26.980				
					26.980 US 15G	BLUE MOUNTAIN RD			
					26.980 CO 89	PRYOR RD			
					26.980	CROSSOVER			
					27.023				
					27.170	SPEED LIMIT 55 MPH			
					27.222	DRAINAGE STRUC #10106X0			
					27.260 CO1280	PRYOR RD			

*A,B = UNIMPROVED; C = GRADED & DRAINED; D,E = SOIL, GRAVEL, STONE; F,G = LOW TYPE BITUMINOUS
H,I = HIGH TYPE BITUMINOUS; J = CONCRETE; K = BRICK; L = BLOCK

STATE HIGHWAY LOCATION REFERENCE

COUNTY: FREDERICK
DISTRICT: 7
DATE: 12/31/09

ROUTE NUMBER: US 15 CONTINUED
INVENTORY DIRECTION: NORTH
ROUTE NAME: CATOCTIN MOUNTAIN HWY

STATE SYSTEM	FUNCTIONAL CLASS	MEDIAN TYPE	ACCESS CONTROL	NHS	MILEPOINT	MILEPOINT DESCRIPTION	MARKED LANES	SURFACE WIDTH/TYPE*	AADT
STATE PRIMARY	R URB FRWY EXPWY	UNPROTECTED	PARTIAL	NHS	27.283	DRAINAGE STRUC #10105X0	4	48I	30,800
					27.530 RP 15- 6	RAMP 6 FR MD 15C TO US 15 SB			
					27.590 RP 15- 4	RAMP 4 FR US 15 NB TO MD 15C EB			
		POSITIVE BARRIER			27.765				
					27.780	MILE MARKER 28.0			
					27.820	BEGIN BRIDGE			
					27.830 MD 15C	NO NAME			
					27.830	STRUC #10181			
					27.840	END BRIDGE			
	U	UNPROTECTED			27.885				
					27.910	IN CORP LMTS THURMONT			
					27.980 RP 15- 8	RAMP 8 FR US 15 SB TO MD 15C			
					28.180 RP 15- 2	RAMP 2 FR MD 15C WB TO US 15 NB			
					28.350 RP 15- 7	RAMP 7 FR MD 77 WB TO US 15 SB			
		POSITIVE BARRIER			28.515				
					28.540 RP 15- 8	RAMP 8 FR US 15 SB TO MD 77 WB			
					28.560	BEGIN BRIDGE			
					28.600				30,410
					28.600 MD 77	W MAIN ST			
					28.600	STRUC #10109 HUNTING CREEK			
					28.600	STRUC #10179 HUNTING CREEK			
		UNPROTECTED			28.610	END BRIDGE			
					28.670				
					28.690 RP 15- 1	RAMP 1 FR US 15 NB TO MD 77 WB			
					28.760 RP 15- 2	RAMP 2 FR MD 77 WB TO US 15 NB			
					28.842	MILE MARKER 29.0			
					28.908	SPEED LIMIT 55 MPH			
					29.060 MD 15D	SANDY SPRING LA EXT			
					29.160	STRUC #10108			
					29.220 RP 15- 6	RAMP 6 FR MD 550 SB TO US 15 SB			
					29.220 RP 15- 4	RAMP 4 FR US 15 NB TO MD 550 SB			
		POSITIVE BARRIER			29.380				
					29.400	BEGIN BRIDGE			
					29.420				27,210
					29.420 MD550	CHURCH ST			

*A,B = UNIMPROVED; C = GRADED & DRAINED; D,E = SOIL,GRAVEL,STONE; F,G = LOW TYPE BITUMINOUS
H,I = HIGH TYPE BITUMINOUS; J = CONCRETE; K= BRICK; L = BLOCK

STATE HIGHWAY LOCATION REFERENCE

COUNTY: FREDERICK
DISTRICT: 7
DATE: 12/31/09

ROUTE NUMBER: US 15 CONTINUED
INVENTORY DIRECTION: NORTH
ROUTE NAME: CATOCTIN MOUNTAIN HWY

STATE SYSTEM	FUNCTIONAL CLASS	MEDIAN TYPE	ACCESS CONTROL	NHS	MILEPOINT	MILEPOINT DESCRIPTION	MARKED LANES	SURFACE WIDTH/TYPE*	AADT
STATE PRIMARY	U URB FRWY EXPWY	POSITIVE BARRIER	PARTIAL	NHS	29.420	STRUC #10169	4	48I	27,210
					29.420	STRUC #10154			
					29.440	END BRIDGE			
		UNPROTECTED			29.480				
	R				29.540	OUT CORP LMTS THURMONT			
					29.710	RP 15- 8 RAMP 8 FR US 15 SB TO MD 550 NB			
					29.770	RP 15- 2 RAMP 2 FR MD 550 NB TO US 15 NB			
					29.830	MILE MARKER 30.0			
		POSITIVE BARRIER			29.976				
					30.020	STRUC #10004 OWENS CREEK			
		UNPROTECTED			30.050				
	RUR OPA				30.060				
					30.060	CO1253 N FRANKLINVILLE RD			
					30.060	CO585 RODDY CREEK RD			
					30.060	CROSSOVER			
					30.128				
					30.189	DRAINAGE STRUC #10102X0			
					30.320	SPUR FR FITZGERALD RD			
					30.340	OP712 FITZGERALD RD			
					30.340	CROSSOVER			
					30.479	DRAINAGE STRUC #10110X0			
					30.690	CO1253 N FRANKLINVILLE RD			
					30.690	CROSSOVER			
					30.830	MILE MARKER 31.0			
					30.980	OP405 RODDY RD			
					30.980	CO 71 RODDY RD			
					30.980	CROSSOVER			
		POSITIVE BARRIER			31.101				
					31.160	STRUC #10170 OWENS CREEK			
					31.160	STRUC #10003 OWENS CREEK			
		UNPROTECTED			31.240				
					31.750	MILE MARKER 32.0			
					32.110	OP406 LOHR RD			
					32.110	CO 73 LOHR RD			
					32.110	CROSSOVER			

*A,B = UNIMPROVED; C = GRADED & DRAINED; D,E = SOIL, GRAVEL, STONE; F,G = LOW TYPE BITUMINOUS
H,I = HIGH TYPE BITUMINOUS; J = CONCRETE; K = BRICK; L = BLOCK

STATE HIGHWAY LOCATION REFERENCE

COUNTY: FREDERICK
DISTRICT: 7
DATE: 12/31/09

ROUTE NUMBER: US 15 CONTINUED
INVENTORY DIRECTION: NORTH
ROUTE NAME: CATOCTIN MOUNTAIN HWY

STATE SYSTEM	FUNCTIONAL CLASS	MEDIAN TYPE	ACCESS CONTROL	NHS	MILEPOINT	MILEPOINT DESCRIPTION	MARKED LANES	SURFACE WIDTH/TYPE*	AADT
STATE PRIMARY	R RUR OPA	UNPROTECTED	PARTIAL	NHS	32.395	DRAINAGE STRUC #10099X0	4	48I	27,210
					32.590 CO1254	ST ANTHONY RD			
					32.590 CO 83	ORNDORFF RD			
					32.590	CROSSOVER			
					32.709	DRAINAGE STRUC #10098X0			
					32.730	MILE MARKER 33.0			
					33.199	DRAINAGE STRUC #10097X0			
					33.510	SPUR TO MD 76			
					33.530				19,950
					33.530 MD 76	MOTTERS STATION RD			
					33.530 CO1257	ST ANTHONYS RD			
					33.530	CROSSOVER			
					33.747	DRAINAGE STRUC #10114X0			
					33.790	MILE MARKER 34.0			
					33.823	DIRECTIONAL CROSSOVER			
					34.068	DRAINAGE STRUC #10092X0			
					34.094	DRAINAGE STRUC #10093X0			
					34.210 OP344	ANNANDALE RD			
					34.210	COLLEGE LA			
					34.210	DIRECTIONAL CROSSOVER			
					34.619	DIRECTIONAL CROSSOVER			
					34.800	MILE MARKER 35.0			
		CURBED			34.990				
					34.990	SPUR TO OLD FREDERICK RD			
					35.010	SPUR FR US 15BU			
					35.020				18,340
					35.020 CO 64	OLD FREDERICK RD			
					35.020 US 15BU	S SETON AVE			
					35.020	DIRECTIONAL CROSSOVER			
		UNPROTECTED			35.040				
					35.040	SPUR TO US 15BU			
					35.477	DIRECTIONAL CROSSOVER			
		POSITIVE BARRIER			35.575				
					35.660	BEGIN BRIDGE			
					35.670	STRUC #10124 TOMS CREEK			

*A,B = UNIMPROVED; C = GRADED & DRAINED; D,E = SOIL, GRAVEL, STONE; F,G = LOW TYPE BITUMINOUS
H,I = HIGH TYPE BITUMINOUS; J = CONCRETE; K = BRICK; L = BLOCK

STATE HIGHWAY ADMINISTRATION OF MARYLAND
HIGHWAY INFORMATION SERVICES DIVISION
DATA SUPPORT GROUP

STATE HIGHWAY LOCATION REFERENCE

COUNTY: FREDERICK
DISTRICT: 7
DATE: 12/31/09

ROUTE NUMBER: US 15 CONTINUED
INVENTORY DIRECTION: NORTH
ROUTE NAME: CATOCTIN MOUNTAIN HWY

STATE SYSTEM	FUNCTIONAL CLASS	MEDIAN TYPE	ACCESS CONTROL	NHS	MILEPOINT	MILEPOINT DESCRIPTION	MARKED LANES	SURFACE WIDTH/TYPE*	AADT
STATE PRIMARY	R	RUR OPA	PARTIAL	NHS	35.670	STRUC #10165 TOMS CREEK	4	48I	18,340
					35.680	END BRIDGE			
		UNPROTECTED			35.752				
					35.800	MILE MARKER 36.0			
					36.077	SPUR TO CREAMERY RD			
	U				36.120	CO 62 CREAMERY RD			
					36.120	MU 20 CREAMERY RD			
					36.120	IN CORP LMTS EMMITSBURG			
					36.120	CROSSOVER			
					36.140	SPUR TO CREAMERY RD			
	R				36.200	OUT CORP LMTS EMMITSBURG			
		POSITIVE BARRIER			36.350				
	U				36.360	IN CORP LMTS EMMITSBURG			
					36.390	BEGIN BRIDGE			
					36.400	STRUC #10125 FLAT RUN			
					36.400	STRUC #10166 FLAT RUN			
					36.410	END BRIDGE			
		UNPROTECTED			36.490				
					36.490	MD904H EMMIT GARDENS DR			
					36.500	MD904F EMMIT GARDENS DR			
		POSITIVE BARRIER			36.530				
					36.560	MD 904F (WB/L) EMMIT GARDENS DR			
					36.580	MD 904H (WB/L) EMMIT GARDENS DR			
					36.600				17,010
					36.600	MD140 E MAIN ST			
					36.600	STRUC #10153			
		UNPROTECTED			36.635				
	R				36.680	OUT CORP LMTS EMMITSBURG			
					36.800	MILE MARKER 37.0			
					36.970	REST AREA W/RESTROOMS			
					37.112	DRAINAGE STRUC #10094X0			
					37.295	SPUR FR US 15BU			
					37.370	SPUR TO WELTY RD			
					37.380				18,650
					37.380	US 15BU N SETON AVE			

*A,B = UNIMPROVED; C = GRADED & DRAINED; D,E = SOIL, GRAVEL, STONE; F,G = LOW TYPE BITUMINOUS
H,I = HIGH TYPE BITUMINOUS; J = CONCRETE; K = BRICK; L = BLOCK

STATE HIGHWAY LOCATION REFERENCE

COUNTY: FREDERICK

DISTRICT: 7

DATE: 12/31/09

ROUTE NUMBER: US 15 CONTINUED

INVENTORY DIRECTION: NORTH

ROUTE NAME: CATOCTIN MOUNTAIN HWY

STATE SYSTEM	FUNCTIONAL CLASS	MEDIAN TYPE	ACCESS CONTROL	NHS	MILEPOINT	MILEPOINT DESCRIPTION	MARKED LANES	SURFACE WIDTH/TYPE*	AADT
STATE PRIMARY	R RUR OPA	UNPROTECTED	PARTIAL	NHS	37.380 CO 42	WELTY RD	4	48I	18,650
					37.380	CROSSOVER			
					37.775	MILE MARKER 38.0			
					37.850	PENNSYLVANIA ST/L			
					37.850	CROSSOVER			

ROUTE NUMBER: US 15A

INVENTORY DIRECTION: EAST

ROUTE NAME: BIGGS FORD RD

STATE SYSTEM	FUNCTIONAL CLASS	MEDIAN TYPE	ACCESS CONTROL	NHS	MILEPOINT	MILEPOINT DESCRIPTION	MARKED LANES	SURFACE WIDTH/TYPE*	AADT
STATE SECONDARY	R RUR MINOR COLL	CURBED	NONE	NOT NHS	00.000		2	20I	3,350
		PAINTED			00.000 US 15	CATOCTIN MOUNTAIN HWY			
		NONE (UNDIV)			00.020				
					00.030				
					00.040 OP739	NO NAME			
					00.040 CO475	BIGGS FORD RD (AHEAD)			

ROUTE NUMBER: US 15B

INVENTORY DIRECTION: NORTH

ROUTE NAME: S JEFFERSON ST

STATE SYSTEM	FUNCTIONAL CLASS	MEDIAN TYPE	ACCESS CONTROL	NHS	MILEPOINT	MILEPOINT DESCRIPTION	MARKED LANES	SURFACE WIDTH/TYPE*	AADT
STATE SECONDARY	U URB OPA	NONE (UNDIV)	PARTIAL	NOT NHS	00.000		4	48J	10,851
					00.000	STRUC #10102			
					00.000	EXIT #5			
					00.000 US 15	JEFFERSON NATIONAL PIKE (BACK)			
					00.000 US 40	FREDERICK FREEWAY			
					00.019		4	48I	
					00.019	END BRIDGE			
		CURBED			00.074				
					00.074	TRAFFIC SIGNAL			
					00.074 RP 15- 1	RAMP 1 FR RAMP 4 TO US 15B(NBL)			
					00.074 RP 15- 3	RAMP 3 FR US 15B TO RAMP 2 (TO US 40/15)			
					00.130 RP 15- 4	RAMP 4 FR US 40 NB TO US 15B NB			

*A,B = UNIMPROVED; C = GRADED & DRAINED; D,E = SOIL, GRAVEL, STONE; F,G = LOW TYPE BITUMINOUS
H,I = HIGH TYPE BITUMINOUS; J = CONCRETE; K = BRICK; L = BLOCK

STATE HIGHWAY LOCATION REFERENCE

COUNTY: FREDERICK
DISTRICT: 7
DATE: 12/31/09

ROUTE NUMBER: US 15B CONTINUED

INVENTORY DIRECTION: NORTH

ROUTE NAME: S JEFFERSON ST

STATE SYSTEM	FUNCTIONAL CLASS	MEDIAN TYPE	ACCESS CONTROL	NHS	MILEPOINT	MILEPOINT DESCRIPTION	MARKED LANES	SURFACE WIDTH/TYPE*	AADT
STATE SECONDARY	U URB OPA	CURBED	PARTIAL	NOT NHS	00.130 RP 15- 2	RAMP 2 FR US 15B TO US 40/US 15 NB	4	48I	10,851
		NONE (UNDIV)			00.150	SPEED LIMIT 25 MPH			
					00.170		3	36I	
					00.190 MU761	S JEFFERSON ST (AHEAD)			

ROUTE NUMBER: US 15BU

INVENTORY DIRECTION: SOUTH

ROUTE NAME: N SETON AVE

STATE SYSTEM	FUNCTIONAL CLASS	MEDIAN TYPE	ACCESS CONTROL	NHS	MILEPOINT	MILEPOINT DESCRIPTION	MARKED LANES	SURFACE WIDTH/TYPE*	AADT
STATE SECONDARY	R RUR MINOR COLL	NONE (UNDIV)	NONE	NOT NHS	00.000		1	12I	1,820
					00.000 US 15	CATOCTIN MOUNTAIN HWY			
					00.000 CO 42	WELTY RD (BACK)			
					00.030 MD873	NO NAME			
					00.040		2	24I	
					00.040	STOP SIGN			
					00.080	SPEED LIMIT 40 MPH			
					00.100	SPUR TO US 15 SB/L			
					00.180		2	20I	
					00.296	DRAINAGE STRUC #10219X0			
	U				00.750	STRUC #10001 FLAT RUN			
					00.750	OUT CORP LMTS EMMITSBURG			
					00.780 MU 31	FEDERAL AVE			
					00.780 MU 82	PROVINCIAL PKWY			
					00.810	SPEED LIMIT 25 MPH			
					00.900 MU 81	ST JOSEPHS LA			
					00.950 MU9190	CREEKSIDE DR			
					01.020 MU9190	CREEKSIDE DR			
					01.040		2	24I	
					01.040 MU 40	IRISHTOWN RD			
					01.050 MU 30	DEPAUL ST			
					01.090		2	20I	
					01.090 MU 62	W NORTH AVE			
					01.090 MU 61	E NORTH AVE			
					01.130				7,680

*A,B = UNIMPROVED; C = GRADED & DRAINED; D,E = SOIL, GRAVEL, STONE; F,G = LOW TYPE BITUMINOUS
H,I = HIGH TYPE BITUMINOUS; J = CONCRETE; K = BRICK; L = BLOCK

STATE HIGHWAY LOCATION REFERENCE

COUNTY: FREDERICK
DISTRICT: 7
DATE: 12/31/09

ROUTE NUMBER: US 15BU CONTINUED
INVENTORY DIRECTION: SOUTH
ROUTE NAME: N SETON AVE

STATE SYSTEM	FUNCTIONAL CLASS	MEDIAN TYPE	ACCESS CONTROL	NHS	MILEPOINT	MILEPOINT DESCRIPTION	MARKED LANES	SURFACE WIDTH/TYPE*	AADT
STATE SECONDARY	U RUR MINOR COLL	NONE (UNDIV)	NONE	NOT NHS	01.130 MD140	W MAIN ST	2	20I	7,680
					01.130	TRAFFIC SIGNAL			
	RUR MAJ COLL				01.170		2	24I	
					01.170 MU 50	W LINCOLN AVE			
					01.170 MU7020	E LINCOLN AVE			
					01.270 MU 90	S SCHOOL LA			
					01.280 MU 80	POTOMAC ST			
					01.350		2	20I	
					01.350 MU 95	COMMUNITY DR			
					01.360	EMMITSBURG COMMUNITY CENTER			
					01.400 MU 5	CEDAR AVE			
					01.570	SPEED LIMIT 40 MPH			
					01.610	IN CORP LMTS EMMITSBURG			
	R				02.110	STRUC #10002 TOMS CREEK			
					02.200		2	24I	
					02.260 CO1256	OLD EMMITSBURG RD			
					02.320	SPUR FR US 15 (SB/L)			
					02.330		1	16I	
					02.330	SPUR FR US 15 (NB/L)			
					02.340 US 15	CATOC TIN MOUNTAIN HWY			

ROUTE NUMBER: US 15G
INVENTORY DIRECTION: EAST
ROUTE NAME: BLUE MOUNTAIN RD

STATE SYSTEM	FUNCTIONAL CLASS	MEDIAN TYPE	ACCESS CONTROL	NHS	MILEPOINT	MILEPOINT DESCRIPTION	MARKED LANES	SURFACE WIDTH/TYPE*	AADT
STATE SECONDARY	R URB LOCAL	NONE (UNDIV)	NONE	NOT NHS	00.000		2	24I	99
					00.000 CO 89	PRYOR RD (BACK)			
					00.000 US 15	CATOC TIN MOUNTAIN HWY			
					00.000	STOP SIGN			
					00.140 MD806A	CATOC TIN FURNACE RD			
					00.140 CO555	BLUE MOUNTAIN RD (AHEAD)			
					00.140	STOP SIGN			

*A,B = UNIMPROVED; C = GRADED & DRAINED; D,E = SOIL, GRAVEL, STONE; F,G = LOW TYPE BITUMINOUS
H,I = HIGH TYPE BITUMINOUS; J = CONCRETE; K = BRICK; L = BLOCK

STATE HIGHWAY LOCATION REFERENCE

COUNTY: FREDERICK
DISTRICT: 7
DATE: 12/31/09

ROUTE NUMBER: US 40
INVENTORY DIRECTION: EAST
ROUTE NAME: BALTO NATIONAL PIKE

STATE SYSTEM	FUNCTIONAL CLASS	MEDIAN TYPE	ACCESS CONTROL	NHS	MILEPOINT	MILEPOINT DESCRIPTION	MARKED LANES	SURFACE WIDTH/TYPE*	AADT
STATE SECONDARY	R RUR MAJ COLL	NONE (UNDIV)	NONE	NOT NHS	00.000		2	24I	5,972
					00.000	WASHINGTON CO/L			
					00.010	END BRIDGE			
					00.024	SIGN: WELCOME TO FREDERICK COUNTY			
					00.146	SPEED LIMIT 50 MPH			
					00.240 CO717	CANADA HILL RD			
					00.610				5,432
					00.610 CO692	PLEASANT WALK RD			
					00.637	BEGIN BIKE ROUTE			
					01.700 CO116	EASTERDAY RD			
					02.007	DRAINAGE STRUC #10332X0			
					02.620 CO125	CHURCH HILL RD			
					02.810 MU 31	DEERWOODS PL			
					02.940	STRUC #10030 LITTLE CATOCTIN CREEK			
		PAINTED			03.015				
		NONE (UNDIV)			03.075				
					03.110				5,522
					03.110 MD 17	WOLFSVILLE RD			
					03.110	TRAFFIC SIGNAL			
		PAINTED			03.155				
		NONE (UNDIV)			03.190				
					03.196	DRAINAGE STRUC #10355X0			
					03.230	STRUC #10031 MIDDLE CREEK			
					03.920 CO1447	POND RUN CT			
					03.982	DRAINAGE STRUC #10335X0			
					04.540 CO140	BRETHREN CHURCH RD			
					05.100 CO136	HARMONY RD			
					05.120	STRUC #10032 LITTLE CATOCTIN CREEK			
					05.718	DRAINAGE STRUC #10006X0			
					06.060 CO139	HOLLOW RD			
					06.160	SPEED LIMIT 50 MPH			
					06.350	STRUC #10033 HAWBOTTOM BRANCH			
					06.510 CO142	HAWBOTTOM RD			
		PAINTED			06.610				
		NONE (UNDIV)			06.665				

*A,B = UNIMPROVED; C = GRADED & DRAINED; D,E = SOIL, GRAVEL, STONE; F,G = LOW TYPE BITUMINOUS
H,I = HIGH TYPE BITUMINOUS; J = CONCRETE; K = BRICK; L = BLOCK

STATE HIGHWAY ADMINISTRATION OF MARYLAND
HIGHWAY INFORMATION SERVICES DIVISION
DATA SUPPORT GROUP

STATE HIGHWAY LOCATION REFERENCE

COUNTY: FREDERICK
DISTRICT: 7
DATE: 12/31/09

ROUTE NUMBER: US 40 CONTINUED
INVENTORY DIRECTION: EAST
ROUTE NAME: BALTO NATIONAL PIKE

STATE SYSTEM	FUNCTIONAL CLASS	MEDIAN TYPE	ACCESS CONTROL	NHS	MILEPOINT	MILEPOINT DESCRIPTION	MARKED LANES	SURFACE WIDTH/TYPER*	AADT
STATE SECONDARY	R RUR MAJ COLL	PAINTED	NONE	NOT NHS	06.720		2	24I	5,522
		NONE (UNDIV)			06.720 CO1290	PACIFIC DR			
					06.803				
					06.947	DRAINAGE STRUC #10124X0			
					07.180 CO1072	ROSEBUD CT			
					07.180 CO241	HOLLOW RD			
					07.632	DRAINAGE STRUC #10337X0			
	URB MINOR ART				08.050				
					08.050 CO143	SHOOKSTOWN RD			
					08.120 CO237	RIDGE RD			
					08.665	DRAINAGE STRUC #10008X0			
					08.800				7,362
					08.800 CO 97	GAMBRILL PARK RD			
		PAINTED			10.100				
		UNPROTECTED			10.140				
		POSITIVE BARRIER			10.206				
					10.206	DIRECTIONAL CROSSOVER			
					10.227	DRAINAGE STRUC #10013X0			
					10.350	BEGIN BRIDGE			
					10.360 RP 70- 2	RAMP 2 FR US 40 WB TO IS 70 NB			
					10.360	STRUC #10146			
					10.380	END BRIDGE			
					10.450 CO621	KEHNE RD			
	URB OPA				10.480				
					10.480 RP 70- 2	RAMP 2 FR US 40 WB TO IS 70 NB			
					10.490		3	36I	20,782
					10.490 RP 70- 5	RAMP 5 FR IS 70 SB TO US 40 EB			
					10.490	EXIT #48			
					10.590	DRAINAGE - DRAINAGE			
					10.660		4	48I	
					10.660 CO196	BOWERS RD			
					10.660	STRUC #10148 MEDIAN CROSSOVER			
					10.695	DRAINAGE STRUC #10349X0			
					10.950 CO146	BOWERS RD			
					10.970	SPEED LIMIT 50 MPH			

*A,B = UNIMPROVED; C = GRADED & DRAINED; D,E = SOIL, GRAVEL, STONE; F,G = LOW TYPE BITUMINOUS
H,I = HIGH TYPE BITUMINOUS; J = CONCRETE; K = BRICK; L = BLOCK

STATE HIGHWAY LOCATION REFERENCE

COUNTY: FREDERICK
DISTRICT: 7
DATE: 12/31/09

ROUTE NUMBER: US 40 CONTINUED
INVENTORY DIRECTION: EAST
ROUTE NAME: BALTO NATIONAL PIKE

STATE SYSTEM	FUNCTIONAL CLASS	MEDIAN TYPE	ACCESS CONTROL	NHS	MILEPOINT	MILEPOINT DESCRIPTION	MARKED LANES	SURFACE WIDTH/TYPE*	AADT
STATE SECONDARY	R URB OPA	POSITIVE BARRIER	NONE	NOT NHS	11.060 CO195	ROCK CREEK DR	4	48I	20,782
		UNPROTECTED			11.070	STRUC #10034 ROCK CREEK			
					11.159				
					11.190 CO225	BLENTLINGER RD			
					11.190	CROSSOVER			
NAME: W PATRICK ST	U				11.220	IN CORP LMTS FREDERICK			
					11.277 OP921	WESTERN DR			
					11.400 MU1115	OLD CAMP RD			
		CURBED			11.400	TRAFFIC SIGNAL			
					11.660				
					11.660	DIRECTIONAL CROSSOVER			
	R				11.670		5	60I	
					11.670	US 40 AL (WB/L)			
					11.670	OUT CORP LMTS FREDERICK			
					11.670	TRAFFIC SIGNAL			
					11.670	DIRECTIONAL CROSSOVER			
		UNPROTECTED			11.730		4	48I	
					11.730 MU1545	WAVERLEY DR			
					11.730	TRAFFIC SIGNAL			
					11.730	CROSSOVER			
	U				11.770	IN CORP LMTS FREDERICK			
					11.780		5	60I	47,332
					11.780 US 40AL	OLD NATIONAL PIKE			
					11.816	STRUC #10035 ROCK CREEK			
					11.828	SPEED LIMIT 45 MPH			
					11.920		6	72I	
					11.920 CO848	GROVE HILL RD			
					11.920	TRAFFIC SIGNAL			
					11.920	CROSSOVER			
					12.150 MU925	MCCAIN DR			
					12.150	TRAFFIC SIGNAL			
					12.280 MU1575	WILLOWDALE DR			
					12.280	TRAFFIC SIGNAL			
					12.280	CROSSOVER			
					12.320	SPEED LIMIT 45 MPH			

*A,B = UNIMPROVED; C = GRADED & DRAINED; D,E = SOIL, GRAVEL, STONE; F,G = LOW TYPE BITUMINOUS
H,I = HIGH TYPE BITUMINOUS; J = CONCRETE; K = BRICK; L = BLOCK

STATE HIGHWAY LOCATION REFERENCE

COUNTY: FREDERICK
DISTRICT: 7
DATE: 12/31/09

ROUTE NUMBER: US 40 CONTINUED

INVENTORY DIRECTION: EAST

ROUTE NAME: W PATRICK ST

STATE SYSTEM	FUNCTIONAL CLASS	MEDIAN TYPE	ACCESS CONTROL	NHS	MILEPOINT	MILEPOINT DESCRIPTION	MARKED LANES	SURFACE WIDTH/TYPE*	AADT
STATE SECONDARY	U URB OPA	POSITIVE BARRIER UNPROTECTED	NONE	NOT NHS	12.380		6	72I	47,332
					12.410				
					12.560	MU723 HILLCREST DR			
					12.560	TRAFFIC SIGNAL			
					12.560	CROSSOVER			
		CURBED			12.810				
					12.810	MU725 HOKE PL			
					12.810	TRAFFIC SIGNAL			
					12.810	CROSSOVER			
		POSITIVE BARRIER			12.970		5	60I	
					12.970	MU 90 BAUGHMANS LA			
					12.970	MU820 LINDEN AVE			
					12.970	TRAFFIC SIGNAL			
					12.970	CROSSOVER			
					12.980	SPUR TO BAUGHMANS LA			
					13.030	RP 15- 6 RAMP 6 FR US 40 EB TO US 40/15 SB			
					13.060	RP 15- 8 RAMP 8 FR US 15 SB TO US 40 WB			
					13.100	RP 15- 7 RAMP 7 FR US 40 WB TO US 15 SB			
					13.130	RP 15- 5 RAMP 5 FR US 40/15 SB TO US 40 EB			
STATE PRIMARY	URB FRWY EXPWY		FULL	NHS	13.170		4	48I	103,472
NAME: FREDERICK FREEWAY					13.170	MU1625 W PATRICK ST			
					13.170	US 15 FREDERICK FREEWAY (BACK)			
					13.170	EXIT #6			
					13.170	STRUC #10101			
					13.180	END BRIDGE			
					13.230				
					13.230	RP 15- 5 RAMP 5 FR US 40/15 SB TO US 40 EB			
					13.340	RP 15- 6 RAMP 6 FR US 40 EB TO US 40/15 SB			
					13.350	RP 15- 4 RAMP 4 FR US 40 NB TO W PATRICK ST EB			
					13.750	RP 15- 8 RAMP 8 FR US 40/15 TO RAMP 9 (TO US 15)			
					13.790	RP 15- 2 RAMP 2 FR US 15B TO US 40/US 15 NB			
					13.855	RP 15- 7 RAMP 7 FR US 15 SB TO US 40 EB			
					13.900				88,452
					13.900	US 15B S JEFFERSON ST			

*A,B = UNIMPROVED; C = GRADED & DRAINED; D,E = SOIL, GRAVEL, STONE; F,G = LOW TYPE BITUMINOUS
H,I = HIGH TYPE BITUMINOUS; J = CONCRETE; K = BRICK; L = BLOCK

STATE HIGHWAY LOCATION REFERENCE

COUNTY: FREDERICK
DISTRICT: 7
DATE: 12/31/09

ROUTE NUMBER: US 40 CONTINUED
INVENTORY DIRECTION: EAST
ROUTE NAME: FREDERICK FREEWAY

STATE SYSTEM	FUNCTIONAL CLASS	MEDIAN TYPE	ACCESS CONTROL	NHS	MILEPOINT	MILEPOINT DESCRIPTION	MARKED LANES	SURFACE WIDTH/TYPE*	AADT
STATE PRIMARY	U URB FRWY EXPWY	POSITIVE BARRIER	FULL	NHS	13.900	STRUC #10102	4	48I	88,452
					13.900	EXIT #5			
					13.900 RP 15-10	RAMP 10 FR US 15 NB TO US 40 NB			
					13.900 US 15	JEFFERSON NATIONAL PIKE			
					13.947 RP 15-10	RAMP 10 FR US 15 NB TO US 40 NB			
					14.060 RP 15- 4	RAMP 4 FR US 40 NB TO US 15B NB			
					14.175 RP 15-11	RAMP 11 FR US 40 SB TO RAMP 7 FR IS 70			
					14.215 RP 70- 5	RAMP 5 FR US 40 SB TO IS 70 EB			
					14.310 RP 70- 2	RAMP 2 FR IS 70 WB TO US 40 NB			
					14.510 RP 70- 7	RAMP 7 IS 70 WB TO IS 270 SB			
					14.520	EXIT #53			
					14.520 IS 70	BALTO NATIONAL PIKE			
					14.520	STRUC #10137			
					14.520 IS270	EISENHOWER MEMORIAL HWY (AHEAD)			
					14.520	BEG X-REF W/ I-70			
					29.240	CARROLL CO/L (IS 70)			

ROUTE NUMBER: US 40AL
INVENTORY DIRECTION: EAST
ROUTE NAME: OLD NATIONAL PIKE

STATE SYSTEM	FUNCTIONAL CLASS	MEDIAN TYPE	ACCESS CONTROL	NHS	MILEPOINT	MILEPOINT DESCRIPTION	MARKED LANES	SURFACE WIDTH/TYPE*	AADT
STATE SECONDARY	R RUR MINOR ART	NONE (UNDIV)	NONE	NOT NHS	00.000		2	24I	5,382
					00.000	WASHINGTON CO/L			
					00.000	SPEED LIMIT 40 MPH (PRIOR TO CO/L)			
					00.000	SIGN: WELCOME TO FREDERICK COUNTY			
					00.110 CO254	DAHLGREN RD			
					01.110 CO259	FOX GAP RD			
					01.140	SPEED LIMIT 50 MPH			
					01.860	SIGN: BOLIVAR			
					02.080				9,212
					02.080 CO726	BOLIVAR RD			
					02.080 CO251	MT TABOR RD			
					02.083	DRAINAGE STRUC #10282X0			
					02.138	SIGN: BOLIVAR			

*A,B = UNIMPROVED; C = GRADED & DRAINED; D,E = SOIL, GRAVEL, STONE; F,G = LOW TYPE BITUMINOUS
H,I = HIGH TYPE BITUMINOUS; J = CONCRETE; K = BRICK; L = BLOCK

STATE HIGHWAY ADMINISTRATION OF MARYLAND
HIGHWAY INFORMATION SERVICES DIVISION
DATA SUPPORT GROUP

STATE HIGHWAY LOCATION REFERENCE

COUNTY: FREDERICK
DISTRICT: 7
DATE: 12/31/09

ROUTE NUMBER: US 40AL CONTINUED

INVENTORY DIRECTION: EAST

ROUTE NAME: OLD NATIONAL PIKE

STATE SYSTEM	FUNCTIONAL CLASS	MEDIAN TYPE	ACCESS CONTROL	NHS	MILEPOINT	MILEPOINT DESCRIPTION	MARKED LANES	SURFACE WIDTH/TYPE*	AADT
STATE SECONDARY	R RUR MINOR ART	NONE (UNDIV)	NONE	NOT NHS	02.708	SPEED LIMIT 40 MPH	2	24I	9,212
					02.830 CO260	SHANK RD			
					03.290	DRAINAGE STRUC #10283X0 CATOCTIN CREEK			
					04.000 CO257	MARKER RD			
					04.050	STRUC #10040 CATOCTIN CREEK			
	URB OPA				04.080				
					04.080 CO245	OLD HAGERSTOWN RD			
					04.180	SPEED LIMIT 35 MPH			
					04.220 MU 65	IVY HILL DR			
					04.320 CO1264	BROOKRIDGE DR			
					04.440		2	22I	
NAME: W MAIN ST	U				04.480	IN CORP LMTS MIDDLETOWN			
					04.480 MU 72	KNOLL SIDE LA			
					04.530		2	24I	
					04.534	DRAINAGE STRUC #10001X0			
					04.590 MU 28	EASTERN CIR			
					04.590 MU121	NORTH POINTE TERR			
					04.653	SPEED LIMIT 30 MPH			
					04.680	NO NAME			
					04.810 MU 73	KOOGLE DR			
					04.840 MU145	SUMMERS DR			
					04.860 MU140	WALNUT ST			
					04.890 MU 15	BUSSARD DR			
					04.940 MU160	WILLOW ST			
					04.990 MU 30	ELM ST			
					05.050 MU 70	S JEFFERSON ST			
					05.050 MU 71	N JEFFERSON ST			
					05.090 MU105	MAINS ALLEY			
					05.110 MU 45	GARAGE DR			
					05.130				11,562
NAME: E MAIN ST					05.130 MD 17	N CHURCH ST			
					05.130	TRAFFIC SIGNAL			
					05.330 MU130	PROSPECT ST			
					05.350 MU8090	ALLEY I			

*A,B = UNIMPROVED; C = GRADED & DRAINED; D,E = SOIL, GRAVEL, STONE; F,G = LOW TYPE BITUMINOUS
H,I = HIGH TYPE BITUMINOUS; J = CONCRETE; K = BRICK; L = BLOCK

STATE HIGHWAY LOCATION REFERENCE

COUNTY: FREDERICK
DISTRICT: 7
DATE: 12/31/09

ROUTE NUMBER: US 40AL CONTINUED

INVENTORY DIRECTION: EAST

ROUTE NAME: E MAIN ST

STATE SYSTEM	FUNCTIONAL CLASS	MEDIAN TYPE	ACCESS CONTROL	NHS	MILEPOINT	MILEPOINT DESCRIPTION	MARKED LANES	SURFACE WIDTH/TYPE*	AADT
STATE SECONDARY	U URB OPA	NONE (UNDIV) CENTER TLA (UNDIV)	NONE	NOT NHS	05.450 MU 10	BROAD ST	2	24I	11,562
					05.530				
					05.530 MU137	SCHOOLHOUSE DR			
					05.530	TRAFFIC SIGNAL			
		NONE (UNDIV)			05.570				
					05.570 MU8050	ALLEY E			
		PAINTED			05.610				
					05.610 MU 60	MARTHA MASON ST			
		NONE (UNDIV)			05.650				
					05.660 MU120	PINE AVE			
					05.742	DRAINAGE STRUC #10285X0			
					05.790 MU100	LOMBARDY DR			
					05.790 MU 20	CONE BRANCH DR			
					05.819	SPEED LIMIT 35 MPH			
					05.910 MU 75	LARCH LA			
					06.010 CO574	COBLENTZ RD			
					06.140	WATER PLANT RD			
					06.140	MIDDLETON WATER PLANT			
					06.160	SPUR FR SHOPPING CENTER			
					06.210 MU116	MIDDLETOWN PKWY			
					06.210	TRAFFIC SIGNAL			
					06.210	ENT TO TOWN CENTER PLAZA			
		PAINTED			06.282				
					06.320	OUT CORP LMTS MIDDLETOWN			
NAME: OLD NATIONAL PIKE	R	NONE (UNDIV)			06.330				
					06.330	SPEED LIMIT 45 MPH			
					06.410	DRAINAGE - DRAINAGE			
					06.569	DRAINAGE STRUC #10002X0			
					06.680		2	22I	
					06.680 CO139	HOLLOW RD			
					06.680	TRAFFIC SIGNAL			
		CENTER TLA (UNDIV)			06.715				
		NONE (UNDIV)			06.760		2	30I	
					06.800		2	24I	

*A,B = UNIMPROVED; C = GRADED & DRAINED; D,E = SOIL, GRAVEL, STONE; F,G = LOW TYPE BITUMINOUS
H,I = HIGH TYPE BITUMINOUS; J = CONCRETE; K = BRICK; L = BLOCK

STATE HIGHWAY LOCATION REFERENCE

COUNTY: FREDERICK
DISTRICT: 7
DATE: 12/31/09

ROUTE NUMBER: US 40AL CONTINUED
INVENTORY DIRECTION: EAST
ROUTE NAME: OLD NATIONAL PIKE

STATE SYSTEM	FUNCTIONAL CLASS	MEDIAN TYPE	ACCESS CONTROL	NHS	MILEPOINT	MILEPOINT DESCRIPTION	MARKED LANES	SURFACE WIDTH/TYPE*	AADT
STATE SECONDARY	R URB OPA	NONE (UNDIV)	NONE	NOT NHS	06.970 CO661	BEECHTREE DR	2	24I	11,562
					07.120 CO641	WILLOW TREE DR			
					07.196	DRAINAGE STRUC #10286X0			
		PAINTED			07.260				
		NONE (UNDIV)			07.355				
					07.400 CO290	FERN LA			
					07.400 CO789	DOGWOOD LA			
					07.450		3	36I	
					07.680	SPEED LIMIT 35 MPH			
		PAINTED			07.700				
		NONE (UNDIV)			07.784				
					07.840				19,352
					07.840 CO237	RIDGE RD			
					07.840	TRAFFIC SIGNAL			
					07.870		2	24I	
					07.870 CO725	MARYLAND AVE			
					07.870	TRAFFIC SIGNAL			
					07.920 CO236	URNER AVE			
		PAINTED			07.934		2	25I	
		NONE (UNDIV)			08.020		2	24I	
		PAINTED			08.370		3	36I	
		NONE (UNDIV)			08.442				
					08.469	DRAINAGE STRUC #10288X0			
		CENTER TLA (UNDIV)			08.490				
					08.490 CO243	EDGEMONT RD			
					08.615	GRACE COMMUNITY CHURCH			
					08.670	SPEED LIMIT 40 MPH			
		CURBED			08.810		4	48I	
					08.810 CO204	S CLIFTON RD			
					08.850 RP 70- 6	RAMP 6 FR US 40AL EB TO IS 70 SB			
					08.920 RP 70- 7	RAMP 7 FR US 40AL WB TO RAMP 6 (TO IS70)			
					08.920	DIRECTIONAL CROSSOVER			
					08.960				12,112
					08.960 IS 70	EISENHOWER MEMORIAL HWY			

*A,B = UNIMPROVED; C = GRADED & DRAINED; D,E = SOIL, GRAVEL, STONE; F,G = LOW TYPE BITUMINOUS
H,I = HIGH TYPE BITUMINOUS; J = CONCRETE; K = BRICK; L = BLOCK

STATE HIGHWAY LOCATION REFERENCE

COUNTY: FREDERICK
DISTRICT: 7
DATE: 12/31/09

ROUTE NUMBER: US 40AL CONTINUED
INVENTORY DIRECTION: EAST
ROUTE NAME: OLD NATIONAL PIKE

STATE SYSTEM	FUNCTIONAL CLASS	MEDIAN TYPE	ACCESS CONTROL	NHS	MILEPOINT	MILEPOINT DESCRIPTION	MARKED LANES	SURFACE WIDTH/TYPE*	AADT
STATE SECONDARY	R URB OPA	CURBED	NONE	NOT NHS	08.960	STRUC #10131	4	48I	12,112
					08.960	EXIT #49			
					09.031	DRAINAGE STRUC #10289X0			
					09.060 RP 70- 4	RAMP 4 FR IS 70 NB TO US 40AL EB			
					09.060	TRAFFIC SIGNAL			
					09.060	DIRECTIONAL CROSSOVER			
		PAINTED			09.108		2	27I	
					09.120 CO618	NORTH CLIFTON RD			
		NONE (UNDIV)			09.163		2	24I	
					09.190 CO619	SUMMERSWOOD DR			
					09.230 OP713	HOLTER VISTA DR			
		PAINTED			09.250				
					09.270	SPEED LIMIT 40 MPH			
		NONE (UNDIV)			09.326				
		CENTER TLA (UNDIV)			09.360				
		NONE (UNDIV)			09.683				
					09.703	DRAINAGE STRUC #10313X0			
		PAINTED			09.730				
					09.730 CO225	BLENTLINGER RD			
		NONE (UNDIV)			09.770				
		PAINTED			09.822				
		NONE (UNDIV)			09.875				
		PAINTED			09.920				
					09.920 MU1115	OLD CAMP RD			
		NONE (UNDIV)			09.975				
					10.010		2	28I	
					10.030		2	24I	
					10.030 CO226	MT PHILLIP RD			
					10.030	TRAFFIC SIGNAL			
		CENTER TLA (UNDIV)			10.114				
		PAINTED			10.180		2	34I	
		CURBED			10.200		2	30I	
					10.220		2	24I	
		UNPROTECTED			10.270		2	26I	
					10.330 US 40	W PATRICK ST			

*A,B = UNIMPROVED; C = GRADED & DRAINED; D,E = SOIL, GRAVEL, STONE; F,G = LOW TYPE BITUMINOUS
H,I = HIGH TYPE BITUMINOUS; J = CONCRETE; K = BRICK; L = BLOCK

STATE HIGHWAY ADMINISTRATION OF MARYLAND
HIGHWAY INFORMATION SERVICES DIVISION
DATA SUPPORT GROUP

STATE HIGHWAY LOCATION REFERENCE

COUNTY: FREDERICK
DISTRICT: 7
DATE: 12/31/09

ROUTE NUMBER: US 340
INVENTORY DIRECTION: EAST
ROUTE NAME: JEFFERSON NATIONAL PIKE

STATE SYSTEM	FUNCTIONAL CLASS	MEDIAN TYPE	ACCESS CONTROL	NHS	MILEPOINT	MILEPOINT DESCRIPTION	MARKED LANES	SURFACE WIDTH/TYPE*	AADT
STATE PRIMARY	R RUR OPA	POSITIVE BARRIER	FULL	NHS	00.000		4	48I	23,943
					00.000	WASHINGTON CO/L			
					00.000	SIGN: WELCOME TO FREDERICK COUNTY			
					00.260				23,492
					00.260 MD180	JEFFERSON PIKE			
					00.310	BEGIN BRIDGE			
					00.330 MD180	JEFFERSON PIKE			
					00.330	STRUC #10051			
					00.360	END BRIDGE			
					00.510	BEGIN BRIDGE			
					00.530 CO1637	MOUNTAIN RD SOUTH			
					00.530	STRUC #10113			
					00.540	END BRIDGE			
					00.670	CROSSOVER			
					01.069	MILE MARKER 3.0			
					01.770	MILE MARKER 4.0			
					02.000 RP340- 6	RAMP 6 FR US 340 EB TO MD 17 SB			
					02.000 RP340- 8	RAMP 8 FR MD 17 SB TO US 340 WB			
					02.120				26,902
					02.120 MD 17	BURKITTSVILLE RD			
					02.120	STRUC #10114			
					02.120	EXIT #2			
		UNPROTECTED			02.192				
					02.250 RP340- 4	RAMP 4 FR MD 17 NB TO US 340 EB			
					02.310 RP340- 2	RAMP 2 FR US 340 WB TO MD 17 NB			
					02.359	DRAINAGE STRUC #10195X0			
					02.480	STRUC #10115 LITTLE CATOCTIN CREEK			
					02.610	SPEED LIMIT 65 MPH			
					02.750	MILE MARKER 5.0			
		POSITIVE BARRIER			03.635				
					03.690 CO270	CATHOLIC CHURCH RD			
					03.690	STRUC #10116			
					03.740	MILE MARKER 6.0			
		UNPROTECTED			03.762				

*A,B = UNIMPROVED; C = GRADED & DRAINED; D,E = SOIL, GRAVEL, STONE; F,G = LOW TYPE BITUMINOUS
H,I = HIGH TYPE BITUMINOUS; J = CONCRETE; K = BRICK; L = BLOCK

STATE HIGHWAY ADMINISTRATION OF MARYLAND
HIGHWAY INFORMATION SERVICES DIVISION
DATA SUPPORT GROUP

STATE HIGHWAY LOCATION REFERENCE

COUNTY: FREDERICK
DISTRICT: 7
DATE: 12/31/09

ROUTE NUMBER: US 340 CONTINUED
INVENTORY DIRECTION: EAST
ROUTE NAME: JEFFERSON NATIONAL PIKE

STATE SYSTEM	FUNCTIONAL CLASS	MEDIAN TYPE	ACCESS CONTROL	NHS	MILEPOINT	MILEPOINT DESCRIPTION	MARKED LANES	SURFACE WIDTH/TYPE*	AADT
STATE PRIMARY	R RUR OPA	POSITIVE BARRIER	FULL	NHS	04.475		4	48I	26,902
					04.530	CO272 ST MARKS RD			
					04.530	STRUC #10117			
		UNPROTECTED			04.600				
					04.750	MILE MARKER 7.0			
					05.046	CROSSOVER			
					05.270	RP340- 6 RAMP 6 FR US 340 EB TO MD 180 SB			
					05.390	RP340- 8 RAMP 8 FR MD 180 SB TO US 340 WB			
		POSITIVE BARRIER			05.455				
					05.500				28,982
					05.500	MD180 JEFFERSON PIKE			
					05.500	STRUC #10118			
					05.500	EXIT #4			
		UNPROTECTED			05.580				
					05.690	RP340- 4 RAMP 4 FR MD 180 NB TO US 340 EB			
					05.740	MILE MARKER 8.0			
					05.770	RP340- 2 RAMP 2 FR US 340 WB TO MD 180 NB			
		POSITIVE BARRIER			05.972				
					06.100	BEGIN BRIDGE			
					06.130	STRUC #10112 CATOCTIN CREEK			
					06.180	END BRIDGE			
		UNPROTECTED			06.290				
					06.400	CO285 GENE HEMP RD			
					06.400	DRAINAGE STRUC #10198X0			
					06.740	SPUR FR MD 180			
					06.740	MILE MARKER 9.0			
		POSITIVE BARRIER			07.315				
					07.360	CO284 HORINE RD			
					07.360	STRUC #10119			
		UNPROTECTED			07.410				
					07.740	MILE MARKER 10.0			
					08.130	RP340- 8 RAMP 8 FR LANDER RD SB TO US 340 WB			
					08.160	RP340- 6 RAMP 6 FR US 340 EB TO LANDER RD SB			
		POSITIVE BARRIER			08.253				
		URB FRWY EXPWY			08.300				32,282

*A,B = UNIMPROVED; C = GRADED & DRAINED; D,E = SOIL, GRAVEL, STONE; F,G = LOW TYPE BITUMINOUS
H,I = HIGH TYPE BITUMINOUS; J = CONCRETE; K = BRICK; L = BLOCK

STATE HIGHWAY ADMINISTRATION OF MARYLAND
HIGHWAY INFORMATION SERVICES DIVISION
DATA SUPPORT GROUP

STATE HIGHWAY LOCATION REFERENCE

COUNTY: FREDERICK
DISTRICT: 7
DATE: 12/31/09

ROUTE NUMBER: US 340 CONTINUED
INVENTORY DIRECTION: EAST
ROUTE NAME: JEFFERSON NATIONAL PIKE

STATE SYSTEM	FUNCTIONAL CLASS	MEDIAN TYPE	ACCESS CONTROL	NHS	MILEPOINT	MILEPOINT DESCRIPTION	MARKED LANES	SURFACE WIDTH/TYPE*	AADT
STATE PRIMARY	R URB FRWY EXPWY	POSITIVE BARRIER	FULL	NHS	08.300 CO281	LANDER RD	4	48I	32,282
					08.300	STRUC #10120			
					08.300	EXIT #8			
		UNPROTECTED			08.350				
					08.450 RP340- 2	RAMP 2 FR US 340 WB TO LANDER RD NB			
					08.450 RP340- 4	RAMP 4 FR LANDER RD NB TO US 340 EB			
					08.740	MILE MARKER 11.0			
		POSITIVE BARRIER			09.530				
					09.820	BEGIN BRIDGE			
					09.830 US 15	CATOCTIN MOUNTAIN HWY			
					09.830	STRUC #10121			
					09.840	END BRIDGE			
					10.030 US 15	JEFFERSON NATIONAL PIKE			

*A,B = UNIMPROVED; C = GRADED & DRAINED; D,E = SOIL, GRAVEL, STONE; F,G = LOW TYPE BITUMINOUS
H,I = HIGH TYPE BITUMINOUS; J = CONCRETE; K = BRICK; L = BLOCK