

2009

Calendar Year

HIGHWAY LOCATION REFERENCE

ALL INTERSECTIONS

Data as of December 31, 2009

GARRETT


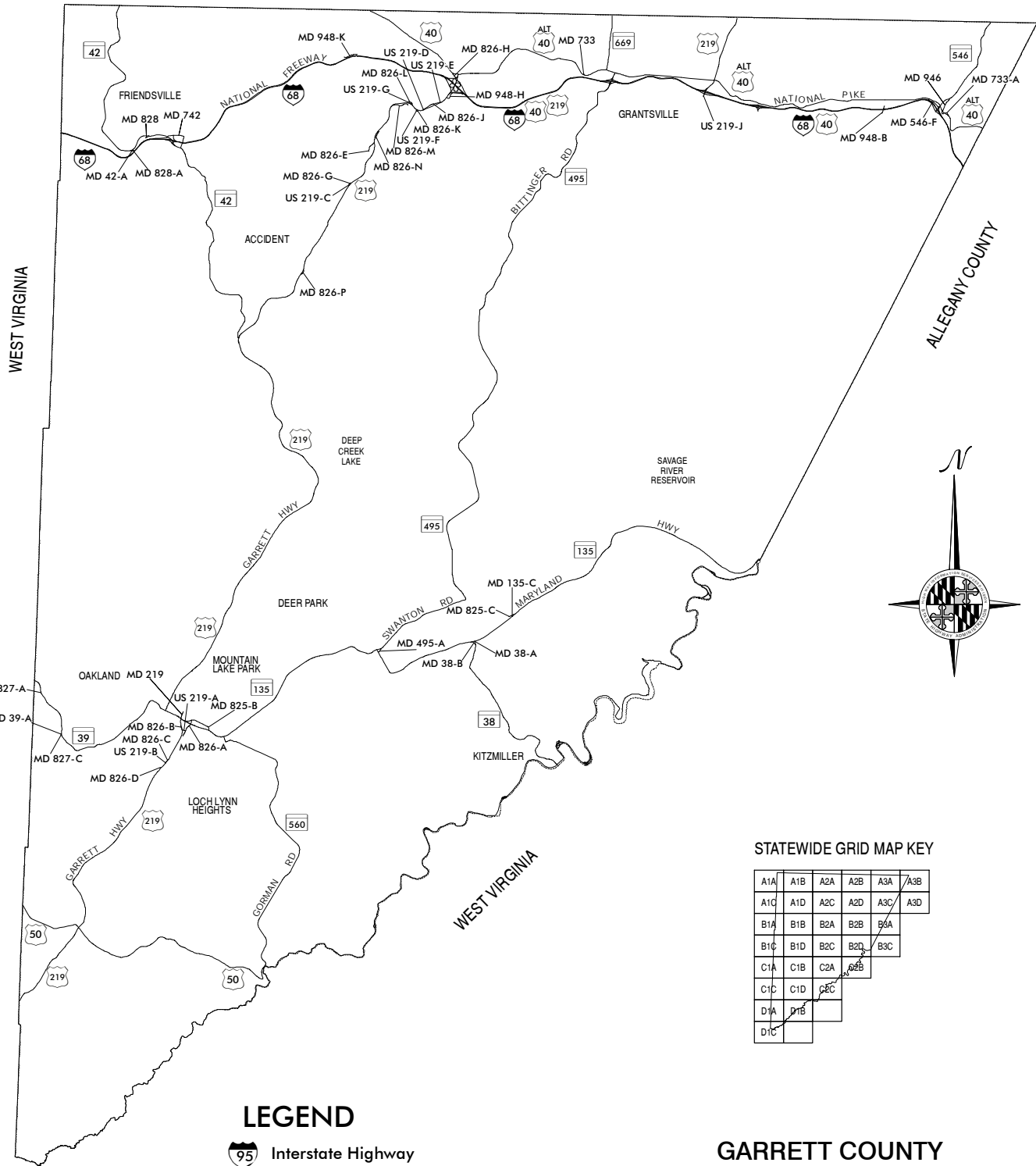
COUNTY

SHA DISTRICT #6

G



PENNSYLVANIA



STATEWIDE GRID MAP KEY

A1A	A1B	A2A	A2B	A3A	A3B
A1C	A1D	A2C	A2D	A3C	A3D
B1A	B1B	B2A	B2B	B3A	
B1C	B1D	B2C	B2D	B3C	
C1A	C1B	C2A	C2B		
C1C	C1D	C2C			
D1A	D1B				
D1C					

LEGEND

-  Interstate Highway
-  US Highway
-  State Highway


The information in these maps is provided as a public service by the Maryland State Highway Administration (MSHA).

NOTICE

Restriction of Liability:
 SHA makes no claims, promises or guarantees about the accuracy, completeness, or adequacy of the contents of these maps and expressly disclaims liability for any errors and omissions in the contents of these documents. For more detailed maps, please contact: Kevin Powers of the Highway Information Services Division at 410-545-5518 or by email at kpowers@sha.state.md.us.

**GARRETT COUNTY
 HIGHWAY LOCATION REFERENCE
 2009**

Prepared by the
Maryland Department of Transportation
**STATE HIGHWAY ADMINISTRATION
 HIGHWAY INFORMATION SERVICES DIVISION**



Data as of December 31, 2009

ROUTE ALERT LIST

GARRETT COUNTY

None.

MARYLAND STATE HIGHWAY ADMINISTRATION
HIGHWAY INFORMATION SERVICES DIVISION
NATIONAL HIGHWAY SYSTEM
AS OF DECEMBER 31, 2009

COUNTY: GARRETT

ROUTE	MAINLINE	BEG DESCRIPTION	END DESCRIPTION	NHS TYPE
IS 68	MAINLINE	0.000 WEST VIRGINIA ST/L	31.780 ALLEGANY CO/L	NHS SYSTEM
US 219	MAINLINE	0.000 WEST VIRGINIA ST/L	37.420 IS 68 NATIONAL FREEWAY	NHS SYSTEM
US 219	MAINLINE	45.860 IS 68 NATIONAL FREEWAY	48.400 PENNSYLVANIA ST/L	NHS SYSTEM

STATE HIGHWAY ADMINISTRATION OF MARYLAND
HIGHWAY INFORMATION SERVICES DIVISION
DATA SUPPORT GROUP

STATE HIGHWAY LOCATION REFERENCE

COUNTY: GARRETT
DISTRICT: 6
DATE: 12/31/09

ROUTE NUMBER: IS 68
INVENTORY DIRECTION: EAST
ROUTE NAME: NATIONAL FREEWAY

STATE SYSTEM	FUNCTIONAL CLASS	MEDIAN TYPE	ACCESS CONTROL	NHS	MILEPOINT	MILEPOINT DESCRIPTION	MARKED LANES	SURFACE WIDTH/TYPE*	AADT
STATE PRIMARY	R RUR INTERSTATE	POSITIVE BARRIER	FULL	NHS	00.000		5	60I	15,710
					00.000	WEST VIRGINIA ST/L			
					00.005	SIGN: WELCOME TO GARRETT COUNTY			
					00.010	CROSSOVER			
					00.175	DRAINAGE STRUC #11069X0			
					00.180	SPEED LIMIT 65 MPH			
		UNPROTECTED			00.250				
					00.461	SIGN: GARRETT COUNTY WELCOMES YOU			
					00.591	DRAINAGE STRUC #11070X0			
					00.640	BEGIN BRIDGE			
					00.660	SAND SPRING RD			
					00.660	STRUC #11046			
					00.680	END BRIDGE			
					01.000	MILE MARKER 1.0			
					01.090		4	48I	
					01.270	STRUC #11045 BUFFALO RUN			
					01.395	DRAINAGE STRUC #11071X0			
		POSITIVE BARRIER			01.490				
					01.836	DRAINAGE STRUC #11072X0			
					01.917		5	60I	
					02.000	MILE MARKER 2.0			
					02.170	BLOOMING ROSE RD			
					02.170	STRUC #11042			
		UNPROTECTED			02.430				
					02.647	CROSSOVER			
		POSITIVE BARRIER			02.740				
					02.884	DRAINAGE STRUC #11073X0			
					03.010	MILE MARKER 3.0			
					03.240	RP 68- 8 RAMP 8 FR MD 42 SB TO IS 68 WB			
					03.590	RP 68- 6 RAMP 6 FR IS 68 EB TO MD 42 SB			
	U				03.720		4	48I	
					03.720	IN CORP LMTS FRIENDSVILLE			
					03.800	BEGIN BRIDGE			
					03.830				12,240

*A,B = UNIMPROVED; C = GRADED & DRAINED; D,E = SOIL, GRAVEL, STONE; F,G = LOW TYPE BITUMINOUS
H,I = HIGH TYPE BITUMINOUS; J = CONCRETE; K = BRICK; L = BLOCK

STATE HIGHWAY ADMINISTRATION OF MARYLAND
HIGHWAY INFORMATION SERVICES DIVISION
DATA SUPPORT GROUP

STATE HIGHWAY LOCATION REFERENCE

COUNTY: GARRETT
DISTRICT: 6
DATE: 12/31/09

ROUTE NUMBER: IS 68 CONTINUED

INVENTORY DIRECTION: EAST

ROUTE NAME: NATIONAL FREEWAY

STATE SYSTEM	FUNCTIONAL CLASS	MEDIAN TYPE	ACCESS CONTROL	NHS	MILEPOINT	MILEPOINT DESCRIPTION	MARKED LANES	SURFACE WIDTH/TYPE*	AADT
STATE PRIMARY	U RUR INTERSTATE	POSITIVE BARRIER	FULL	NHS	03.830 MD 42	FRIENDSVILLE RD	4	48I	12,240
					03.830	STRUC #11039			
					03.830	EXIT #4			
					03.850	END BRIDGE			
					03.898	MILE MARKER 4.0			
					03.960 RP 68- 2	RAMP 2 FR IS 68 WB TO MD 742 NB			
					03.990 RP 68- 4	RAMP 4 FR MD 42 NB TO IS 68 EB			
					04.000	BEGIN BRIDGE			
					04.020 MU110	WATER ST			
					04.040	STRUC #11015 YOUGHIOGHENY RIVER			
					04.100	END BRIDGE			
					04.150	BEGIN BRIDGE			
					04.160		4	54I	
					04.160 MD742	FIRST AVE			
					04.160	STRUC #11040			
					04.170	END BRIDGE			
					04.245		4	48I	
					04.410	CROSSOVER			
					04.502	SPEED LIMIT 65 MPH			
					04.550		4	48J	
					04.550	BEGIN BRIDGE			
					04.600 CO446	MAPLE ST			
					04.640	STRUC #11038 BEAR CREEK			
					04.700		4	48I	
					04.700	END BRIDGE			
					04.810		5	60I	
	R				04.820	OUT CORP LMTS FRIENDSVILLE			
					04.900	MILE MARKER 5.0			
		UNPROTECTED			05.176				
		POSITIVE BARRIER			05.350				
					05.602	DRAINAGE STRUC #11074X0			
		UNPROTECTED			05.730				
		POSITIVE BARRIER			05.869				
					05.869	CROSSOVER			
					06.060	MILE MARKER 6.0			

*A,B = UNIMPROVED; C = GRADED & DRAINED; D,E = SOIL,GRAVEL,STONE; F,G = LOW TYPE BITUMINOUS
H,I = HIGH TYPE BITUMINOUS; J = CONCRETE; K= BRICK; L = BLOCK

STATE HIGHWAY ADMINISTRATION OF MARYLAND
HIGHWAY INFORMATION SERVICES DIVISION
DATA SUPPORT GROUP

STATE HIGHWAY LOCATION REFERENCE

COUNTY: GARRETT
DISTRICT: 6
DATE: 12/31/09

ROUTE NUMBER: IS 68 CONTINUED

INVENTORY DIRECTION: EAST

ROUTE NAME: NATIONAL FREEWAY

STATE SYSTEM	FUNCTIONAL CLASS	MEDIAN TYPE	ACCESS CONTROL	NHS	MILEPOINT	MILEPOINT DESCRIPTION	MARKED LANES	SURFACE WIDTH/TYPE*	AADT
STATE PRIMARY	R RUR INTERSTATE	POSITIVE BARRIER	FULL	NHS	06.190	ENT TO WELCOME CENTER	5	60I	12,240
					06.324	YOUGHIOGHENY OVERLOOK WELCOME CENTER			
					06.569	EXIT FR WELCOME CENTER			
					06.620		5	72I	
					06.645		5	60I	
					07.065	MILE MARKER 7.0			
					08.104	MILE MARKER 8.0			
					08.640	CO 40 OLD MORGANTOWN RD EAST			
					08.640	STRUC #11048			
					08.760		4	60I	
					08.849		4	52I	
		UNPROTECTED			08.902		4	48I	
		POSITIVE BARRIER			09.110				
					09.110	MILE MARKER 9.0			
					09.216	DRAINAGE STRUC #11075X0			
					09.411	DRAINAGE STRUC #11031X0			
		UNPROTECTED			09.489				
		POSITIVE BARRIER			09.539				
					09.820		4	60I	
		UNPROTECTED			09.874		5	60I	
					10.082	DRAINAGE STRUC #11076X0			
					10.116	MILE MARKER 10.0			
		POSITIVE BARRIER			10.208				
					10.446	CROSSOVER			
					10.580	CO 42 PIGS EAR RD			
					10.580	STRUC #11047			
		UNPROTECTED			10.717				
					11.090		6	72I	
					11.120	MILE MARKER 11.0			
					11.230		5	64I	
					11.300		5	60I	
					11.860		4	48I	
					12.111	MILE MARKER 12.0			
					12.150		5	60I	

*A,B = UNIMPROVED; C = GRADED & DRAINED; D,E = SOIL, GRAVEL, STONE; F,G = LOW TYPE BITUMINOUS
H,I = HIGH TYPE BITUMINOUS; J = CONCRETE; K = BRICK; L = BLOCK

STATE HIGHWAY ADMINISTRATION OF MARYLAND
HIGHWAY INFORMATION SERVICES DIVISION
DATA SUPPORT GROUP

STATE HIGHWAY LOCATION REFERENCE

COUNTY: GARRETT
DISTRICT: 6
DATE: 12/31/09

ROUTE NUMBER: IS 68 CONTINUED
INVENTORY DIRECTION: EAST
ROUTE NAME: NATIONAL FREEWAY

STATE SYSTEM	FUNCTIONAL CLASS	MEDIAN TYPE	ACCESS CONTROL	NHS	MILEPOINT	MILEPOINT DESCRIPTION	MARKED LANES	SURFACE WIDTH/TYPE*	AADT
STATE PRIMARY	R RUR INTERSTATE	UNPROTECTED	FULL	NHS	12.405	DRAINAGE STRUC #11077X0	5	60I	12,240
					13.100	CROSSOVER			
					13.130	MILE MARKER 13.0			
					13.300 RP 68- 6	RAMP 6 FR IS 68 EB TO US 219 SB			
					13.400 RP 68- 8	RAMP 8 FR US 40 SB TO IS 68 WB			
					13.480		6	72I	
					13.750 RP 68- 7	RAMP 7 FR IS 68 WB TO US 40 SB			
					13.750 RP 68- 5	RAMP 5 FR US 219 SB TO IS 68 EB			
					13.820				17,530
					13.820 US 40	NATIONAL PIKE			
					13.820 US219	GARRETT HWY			
					13.820	STRUC #11049			
					13.820	EXIT #14			
					13.890 RP 68- 1	RAMP 1 FR US 40 NB TO IS 68 WB			
					13.915 RP 68- 3	RAMP 3 FR IS 68 EB TO US 219 NB			
					14.097		5	60I	
					14.134	MILE MARKER 14.0			
					14.273 RP 68- 4	RAMP 4 FR US 219 NB TO IS 68 EB			
					14.360 RP 68- 2	RAMP 2 FR IS 68 WB TO US 40 NB			
					14.570		4	48I	
					14.570	CROSSOVER			
		POSITIVE BARRIER			14.690				
					15.078		4	60I	
					15.150		5	60I	
					15.150	MILE MARKER 15.0			
		UNPROTECTED			15.440				
					15.620		6	72I	
					15.713	SIGN: NEGRO MOUNTAIN ELEV. 2740 FT			
					15.713	NEGRO MOUNTAIN ELEV. 2740 FT			
					15.740		5	72I	
					15.788		5	66I	
					15.870		5	60I	
					16.180	MILE MARKER 16.0			
					16.770	CROSSOVER			
					16.890 CO182	AMISH RD			

*A,B = UNIMPROVED; C = GRADED & DRAINED; D,E = SOIL,GRAVEL,STONE; F,G = LOW TYPE BITUMINOUS
H,I = HIGH TYPE BITUMINOUS; J = CONCRETE; K= BRICK; L = BLOCK

STATE HIGHWAY ADMINISTRATION OF MARYLAND
HIGHWAY INFORMATION SERVICES DIVISION
DATA SUPPORT GROUP

STATE HIGHWAY LOCATION REFERENCE

COUNTY: GARRETT
DISTRICT: 6
DATE: 12/31/09

ROUTE NUMBER: IS 68 CONTINUED
INVENTORY DIRECTION: EAST
ROUTE NAME: NATIONAL FREEWAY

STATE SYSTEM	FUNCTIONAL CLASS	MEDIAN TYPE	ACCESS CONTROL	NHS	MILEPOINT	MILEPOINT DESCRIPTION	MARKED LANES	SURFACE WIDTH/TYPE*	AADT
STATE PRIMARY	R	RUR INTERSTATE	FULL	NHS	16.890	STRUC #11052	5	60I	17,530
					17.061	DRAINAGE STRUC #11082X0			
					17.170	MILE MARKER 17.0			
		POSITIVE BARRIER			17.260				
		UNPROTECTED			17.465				
					17.672	DRAINAGE STRUC #11083X0			
		POSITIVE BARRIER			17.730				
		UNPROTECTED			17.960				
					18.170	MILE MARKER 18.0			
					18.214		4	48I	
					18.342	DRAINAGE STRUC #11084X0			
					18.408	CROSSOVER			
		POSITIVE BARRIER			18.468				
					18.470	STRUC #11051 BIG SHADE RUN			
					18.570	BEGIN BRIDGE			
					18.590	CO187 SHADE HOLLOW RD			
					18.590	STRUC #11050			
					18.600	END BRIDGE			
		UNPROTECTED			18.675				
					18.713		5	60I	
					18.860	RP 68- 6 RAMP 6 FR IS 68 EB TO MD 495 SB			
					18.910	RP 68- 8 RAMP 8 FR MD 495 SB TO IS 68 WB			
					19.017		6	72I	
					19.148		5	60I	
					19.190	MILE MARKER 19.0			
					19.200				17,770
					19.200	MD495 BITTINGER RD			
					19.200	STRUC #11019			
					19.200	EXIT #19			
	U				19.430	IN CORP LMTS GRANTSVILLE			
					19.470	RP 68- 2 RAMP 2 FR IS 68 WB TO MD 495 NB			
					19.470	RP 68- 4 RAMP 4 FR MD 495 NB TO IS 68 EB			
	R				19.800	OUT CORP LMTS GRANTSVILLE			
					19.834	CROSSOVER			
		POSITIVE BARRIER			20.120		4	48I	

*A,B = UNIMPROVED; C = GRADED & DRAINED; D,E = SOIL, GRAVEL, STONE; F,G = LOW TYPE BITUMINOUS
H,I = HIGH TYPE BITUMINOUS; J = CONCRETE; K = BRICK; L = BLOCK

STATE HIGHWAY ADMINISTRATION OF MARYLAND
HIGHWAY INFORMATION SERVICES DIVISION
DATA SUPPORT GROUP

STATE HIGHWAY LOCATION REFERENCE

COUNTY: GARRETT
DISTRICT: 6
DATE: 12/31/09

ROUTE NUMBER: IS 68 CONTINUED
INVENTORY DIRECTION: EAST
ROUTE NAME: NATIONAL FREEWAY

STATE SYSTEM	FUNCTIONAL CLASS	MEDIAN TYPE	ACCESS CONTROL	NHS	MILEPOINT	MILEPOINT DESCRIPTION	MARKED LANES	SURFACE WIDTH/TYPE*	AADT
STATE PRIMARY	R	RUR INTERSTATE	FULL	NHS	20.170	MILE MARKER 20.0	4	48I	17,770
					20.250	BEGIN BRIDGE			
					20.280	STRUC #11053 CASSELMAN RIVER			
					20.320	END BRIDGE			
					20.345	DRAINAGE STRUC #11008X0			
					20.450		5	60I	
		UNPROTECTED			20.575				
					20.685	DRAINAGE STRUC #11085X0			
		POSITIVE BARRIER			21.110				
					21.180	MILE MARKER 21.0			
					21.410	CO219 NEW GERMANY RD			
					21.410	STRUC #11032			
		UNPROTECTED			21.425				
					21.720	CROSSOVER			
					21.870	RP 68- 8 RAMP 8 FR US 219 SB TO IS 68 WB			
					22.020	RP 68- 6 RAMP 6 FR IS 68 EB TO US 219J SB			
					22.170	MILE MARKER 22.0			
		POSITIVE BARRIER			22.220				
					22.260				19,470
					22.260	US219J CHESTNUT RIDGE RD			
					22.260	US219 CHESTNUT RIDGE RD			
					22.260	STRUC #11055			
					22.260	EXIT #22			
		UNPROTECTED			22.320				
					22.380		4	48I	
					22.620		5	60I	
					22.620	RP 68- 4 RAMP 4 FR US 219J NB TO IS 68 EB			
					22.716		6	72I	
					22.840	RP 68- 2 RAMP 2 FR IS 68 WB TO US 219 NB			
					23.180	MILE MARKER 23.0			
					23.206	MEADOW MOUNTAIN ELEV. 2780 FT			
					23.206	SIGN: MEADOW MOUNTAIN ELEV. 2780 FT			
					23.324	CELLULAR/MICROWAVE TOWER			
					23.485	CROSSOVER			

*A,B = UNIMPROVED; C = GRADED & DRAINED; D,E = SOIL, GRAVEL, STONE; F,G = LOW TYPE BITUMINOUS
H,I = HIGH TYPE BITUMINOUS; J = CONCRETE; K = BRICK; L = BLOCK

STATE HIGHWAY ADMINISTRATION OF MARYLAND
HIGHWAY INFORMATION SERVICES DIVISION
DATA SUPPORT GROUP

STATE HIGHWAY LOCATION REFERENCE

COUNTY: GARRETT
DISTRICT: 6
DATE: 12/31/09

ROUTE NUMBER: IS 68 CONTINUED
INVENTORY DIRECTION: EAST
ROUTE NAME: NATIONAL FREEWAY

STATE SYSTEM	FUNCTIONAL CLASS	MEDIAN TYPE	ACCESS CONTROL	NHS	MILEPOINT	MILEPOINT DESCRIPTION	MARKED LANES	SURFACE WIDTH/TYPE*	AADT
STATE PRIMARY	R RUR INTERSTATE	UNPROTECTED	FULL	NHS	23.720 RP 68- 6	RAMP 6 FR IS 68 EB TO L NEW GERMANY RD	6	72I	19,470
					23.740 RP 68- 8	RAMP 8 FR L NEW GERMANY RD TO IS 68 WB			
					23.830		5	60I	
		POSITIVE BARRIER			23.877				
					23.970	BEGIN BRIDGE			
					23.980				15,440
					23.980 CO214	LOWER NEW GERMANY RD			
					23.980	STRUC #11041			
					23.980	EXIT #24			
					24.000	END BRIDGE			
		UNPROTECTED			24.081				
					24.180	MILE MARKER 24.0			
					24.290 RP 68- 2	RAMP 2 FR IS 68 WB TO L NEW GERMANY RD			
					24.350 RP 68- 4	RAMP 4 FR L NEW GERMANY RD TO IS 68 EB			
					24.406		5	66I	
					24.488		5	60I	
					24.642		4	60I	
		POSITIVE BARRIER			24.670				
					24.670	CROSSOVER			
					24.702		5	60I	
		UNPROTECTED			24.847		4	48I	
		POSITIVE BARRIER			24.890				
					24.960	DRAINAGE STRUC #11088X0			
					25.106	DRAINAGE STRUC #11089X0			
		UNPROTECTED			25.180				
					25.180	MILE MARKER 25.0			
					25.300		5	60I	
		POSITIVE BARRIER			25.440				
		UNPROTECTED			25.750				
		POSITIVE BARRIER			25.830				
					25.911	SIGN: EASTERN CONTINENTAL DIV. ELV 2610			
					25.940		6	72I	
					25.960 CO208	GREEN LANTERN RD			

*A,B = UNIMPROVED; C = GRADED & DRAINED; D,E = SOIL,GRAVEL,STONE; F,G = LOW TYPE BITUMINOUS
H,I = HIGH TYPE BITUMINOUS; J = CONCRETE; K= BRICK; L = BLOCK

STATE HIGHWAY ADMINISTRATION OF MARYLAND
HIGHWAY INFORMATION SERVICES DIVISION
DATA SUPPORT GROUP

STATE HIGHWAY LOCATION REFERENCE

COUNTY: GARRETT
DISTRICT: 6
DATE: 12/31/09

ROUTE NUMBER: IS 68 CONTINUED
INVENTORY DIRECTION: EAST
ROUTE NAME: NATIONAL FREEWAY

STATE SYSTEM	FUNCTIONAL CLASS	MEDIAN TYPE	ACCESS CONTROL	NHS	MILEPOINT	MILEPOINT DESCRIPTION	MARKED LANES	SURFACE WIDTH/TYPE*	AADT
STATE PRIMARY	R RUR INTERSTATE	POSITIVE BARRIER UNPROTECTED	FULL	NHS	25.960	STRUC #11044	6	72I	15,440
					26.114				
					26.190		5	72I	
					26.210	MILE MARKER 26.0			
		POSITIVE BARRIER			26.260		5	60I	
					26.380		4	48I	
					26.473	DRAINAGE STRUC #11090X0			
		UNPROTECTED			26.530				
					26.666	DRAINAGE STRUC #11091X0			
					26.690	CROSSOVER			
		POSITIVE BARRIER UNPROTECTED			26.900				
					27.180		5	60I	
					27.220	MILE MARKER 27.0			
					27.927	CELL TOWER			
					27.930 MD948B	OLD FROSTBURG RD			
					27.930	STRUC #11043			
					28.034		5	66I	
					28.060		5	60I	
					28.230	MILE MARKER 28.0			
					28.380		4	48I	
					28.682	DRAINAGE STRUC #11092X0			
		POSITIVE BARRIER			28.810				
					28.950	CROSSOVER			
					29.210 RP 68- 1	RAMP 1 FR MD 546F NB TO IS 68 WB			
					29.420 RP 68- 6	RAMP 6 FR IS 68 EB TO MD 546 SB			
					29.490	MILE MARKER 29.0			
					29.780				18,945
					29.780 MD546	FINZEL RD			
					29.780	STRUC #11012			
					29.780	EXIT #29			
					29.820	ATR STATION #0044 (CABINET EB/L)			
					29.820	SIGN: GARRETT COUNTY WELCOMES YOU			
					30.000 RP 68- 2	RAMP 2 FR IS 68 WB TO MD 546 NB			
					30.127	DRAINAGE STRUC #11093X0			

*A,B = UNIMPROVED; C = GRADED & DRAINED; D,E = SOIL, GRAVEL, STONE; F,G = LOW TYPE BITUMINOUS
H,I = HIGH TYPE BITUMINOUS; J = CONCRETE; K = BRICK; L = BLOCK

STATE HIGHWAY ADMINISTRATION OF MARYLAND
HIGHWAY INFORMATION SERVICES DIVISION
DATA SUPPORT GROUP

STATE HIGHWAY LOCATION REFERENCE

COUNTY: GARRETT
DISTRICT: 6
DATE: 12/31/09

ROUTE NUMBER: IS 68 CONTINUED

INVENTORY DIRECTION: EAST

ROUTE NAME: NATIONAL FREEWAY

STATE SYSTEM	FUNCTIONAL CLASS	MEDIAN TYPE	ACCESS CONTROL	NHS	MILEPOINT	MILEPOINT DESCRIPTION	MARKED LANES	SURFACE WIDTH/TYPE*	AADT
STATE PRIMARY	R	RUR INTERSTATE	FULL	NHS	30.127 RP 68- 4	RAMP 4 FR MD 546 NB TO IS 68 EB	4	48I	18,945
					30.140		5	60I	
					30.163	CROSSOVER			
					30.425	SIGN: BIG SAVAGE MOUNTAIN ELEV. 2800 FT			
					30.440	MILE MARKER 30.0			
					30.500		6	72I	
					30.720		5	60I	
					31.000	ENT TO MSP WEIGH STATION (EB/L)			
					31.290	MSP WEIGH STATION (EB/L)			
					31.375	CROSSOVER			
					31.392	SIGN: WELCOME TO ALLEGANY CO.			
					31.470	MILE MARKER 31.0			
					31.630	EXIT FR MSP WEIGH STATION (EB/L)			
					31.680		5	72I	
					31.780	ALLEGANY CO/L			

ROUTE NUMBER: MD 38

INVENTORY DIRECTION: NORTH

ROUTE NAME: KITZMILLER RD

STATE SYSTEM	FUNCTIONAL CLASS	MEDIAN TYPE	ACCESS CONTROL	NHS	MILEPOINT	MILEPOINT DESCRIPTION	MARKED LANES	SURFACE WIDTH/TYPE*	AADT
STATE SECONDARY	R	RUR MAJ COLL	NONE	NOT NHS	00.000		2	25J	971
					00.000	WEST VIRGINIA ST/L			
					00.000	BEGIN BRIDGE			
					00.030	STRUC #11001 POTOMAC RIVER			
	U				00.060		2	24I	
					00.060	IN CORP LMTS KITZMILLER			
					00.060	END BRIDGE			
					00.070 MU 10	W CENTER ST			
					00.080 MU8010	ALLEY A			
					00.102	DRAINAGE STRUC #11043X0			
					00.110 MU 60	W MAIN ST			
					00.110 MU 61	E MAIN ST			
					00.140 MU141	STATE ST #1			

*A,B = UNIMPROVED; C = GRADED & DRAINED; D,E = SOIL,GRAVEL,STONE; F,G = LOW TYPE BITUMINOUS
H,I = HIGH TYPE BITUMINOUS; J = CONCRETE; K= BRICK; L = BLOCK

STATE HIGHWAY ADMINISTRATION OF MARYLAND
HIGHWAY INFORMATION SERVICES DIVISION
DATA SUPPORT GROUP

STATE HIGHWAY LOCATION REFERENCE

COUNTY: GARRETT
DISTRICT: 6
DATE: 12/31/09

ROUTE NUMBER: MD 38 CONTINUED
INVENTORY DIRECTION: NORTH
ROUTE NAME: KITZMILLER RD

STATE SYSTEM	FUNCTIONAL CLASS	MEDIAN TYPE	ACCESS CONTROL	NHS	MILEPOINT	MILEPOINT DESCRIPTION	MARKED LANES	SURFACE WIDTH/TYPE*	AADT
STATE SECONDARY	U RUR MAJ COLL	NONE (UNDIV)	NONE	NOT NHS	00.170 MU 30	HEDGE LA	2	24I	971
					00.190 MU140	STATE ST			
					00.197	ARMSTRONG AVE			
					00.280 MU170	WILLOW ST			
					00.280 MU8080	KITZMILLER ADDITION ALLEY			
					00.360 MU8060	ALLEY H			
					00.370 MU130	SPRING ST			
					00.380		2	22I	
					00.380 MU8080	KITZMILLER ADDITION ALLEY			
					00.440 MU 90	PARK ST			
					00.450	SPEED LIMIT 45 MPH			
					00.530 MU 80	OAK ST			
	R				00.550	OUT CORP LMTS KITZMILLER			
					01.490 CO252	PEE WEE RD			
					02.250	TRUCK PULL OFF			
					02.320	TRUCK PULL OFF			
					02.340		2	24I	
					03.070		2	22I	981
					03.070 CO248	VINDEX RD			
					03.080	CARL HARVEY RD			
					03.180	HI WAY ASSEMBLY OF GOD			
					03.200	PVT RD			
					03.770		2	24I	
					04.330 CO339	HARDESTY RD			
					04.430		2	22I	
					04.520	PAPAS LA			
					05.475		2	24I	
					05.540 MD 38B	NO NAME			
					05.660 MD 38A	NO NAME			
					05.670 MD135	MARYLAND HWY			
					05.670	STOP SIGN			

*A,B = UNIMPROVED; C = GRADED & DRAINED; D,E = SOIL,GRAVEL,STONE; F,G = LOW TYPE BITUMINOUS
H,I = HIGH TYPE BITUMINOUS; J = CONCRETE; K= BRICK; L = BLOCK

STATE HIGHWAY LOCATION REFERENCE

COUNTY: GARRETT
DISTRICT: 6
DATE: 12/31/09

ROUTE NUMBER: MD 38A
INVENTORY DIRECTION: NORTH
ROUTE NAME: NO NAME

STATE SYSTEM	FUNCTIONAL CLASS	MEDIAN TYPE	ACCESS CONTROL	NHS	MILEPOINT	MILEPOINT DESCRIPTION	MARKED LANES	SURFACE WIDTH/TYPE*	AADT
STATE SECONDARY	R RUR LOCAL	NONE (UNDIV)	NONE	NOT NHS	00.000		1	22I	0
					00.000 MD 38	KITZMILLER RD			
					00.010 MD135	MARYLAND HWY			

ROUTE NUMBER: MD 38B
INVENTORY DIRECTION: SOUTH
ROUTE NAME: NO NAME

STATE SYSTEM	FUNCTIONAL CLASS	MEDIAN TYPE	ACCESS CONTROL	NHS	MILEPOINT	MILEPOINT DESCRIPTION	MARKED LANES	SURFACE WIDTH/TYPE*	AADT
STATE SECONDARY	R RUR LOCAL	NONE (UNDIV)	NONE	NOT NHS	00.000		1	16I	0
					00.000 MD135	MARYLAND HWY			
					00.190 MD 38	KITZMILLER RD			

ROUTE NUMBER: MD 39
INVENTORY DIRECTION: EAST
ROUTE NAME: HUTTON RD

STATE SYSTEM	FUNCTIONAL CLASS	MEDIAN TYPE	ACCESS CONTROL	NHS	MILEPOINT	MILEPOINT DESCRIPTION	MARKED LANES	SURFACE WIDTH/TYPE*	AADT
STATE SECONDARY	R RUR MINOR ART	NONE (UNDIV)	NONE	NOT NHS	00.000		2	24I	3,151
					00.000	WEST VIRGINIA ST/L			
					00.092	SPEED LIMIT 45 MPH			
					00.140 CO 80	FINGERBOARD RD			
					00.357	COZY PINE LA			
					00.410	PARKS RD			
					00.425	DRAINAGE STRUC #11040X0			
					00.440 OP118	TANNERY RD			
					00.450 MD827A	NO NAME			
					00.520	SIGN: MARYLAND WELCOMES YOU			
					00.600	SPEED LIMIT 50 MPH			
					00.620	SIGN: HUTTON			
					00.750	DINKY TRACK RD			
					00.800	WOODS END LA			
					01.410	HORSESHOE LA			
					01.513	GLADE VIEW RD			
					01.720 CO324	GANK RD			

*A,B = UNIMPROVED; C = GRADED & DRAINED; D,E = SOIL, GRAVEL, STONE; F,G = LOW TYPE BITUMINOUS
H,I = HIGH TYPE BITUMINOUS; J = CONCRETE; K = BRICK; L = BLOCK

STATE HIGHWAY ADMINISTRATION OF MARYLAND
HIGHWAY INFORMATION SERVICES DIVISION
DATA SUPPORT GROUP

STATE HIGHWAY LOCATION REFERENCE

COUNTY: GARRETT
DISTRICT: 6
DATE: 12/31/09

ROUTE NUMBER: MD 39 CONTINUED

INVENTORY DIRECTION: EAST

ROUTE NAME: HUTTON RD

STATE SYSTEM	FUNCTIONAL CLASS	MEDIAN TYPE	ACCESS CONTROL	NHS	MILEPOINT	MILEPOINT DESCRIPTION	MARKED LANES	SURFACE WIDTH/TYPE*	AADT
STATE SECONDARY	R RUR MINOR ART	NONE (UNDIV)	NONE	NOT NHS	01.740 OP 13	JOHN DEWITT LA	2	24I	3,151
					01.990 MD 39A	NO NAME			
					02.050	STEMPLE RD			
					02.085	CRELLIN ASSEMBLY OF GOD			
					02.230	PVT RD			
					02.230 CO 89	KENDALL DR			
					02.330 CO 88	OTTERBEIN ST			
					02.340	BEGIN BRIDGE			
					02.350	STRUC #11002 YOUGHIOGHENY RIVER			
					02.370	END BRIDGE			
					02.620 CO 90	E ASHBY ELLIS RD			
					02.620 CO457	W ASHBY ELLIS RD			
					02.720 CO 87	DILLY RD			
					02.783	SPEED LIMIT 50 MPH			
					03.060	VICTORY BAPTIST CHURCH			
					03.390 OP124	YOUGH VIEW DR			
					03.740	PVT RD			
					04.060	HISTORICAL SIGN			
					04.248	DRAINAGE STRUC #11041X0			
					04.920				5,671
					04.920 CO 86	OLD CRELLIN RD			
					04.940	SPEED LIMIT 35 MPH			
					05.220 OP 15	WILLOW SPRING LA			
					05.380 OP 14	CHILDS RD			
					05.560 CO 76	OAKLAND ROSEDALE RD			
					05.650	IN CORP LMTS OAKLAND			
					05.680	SIGN: OAKLAND			
					05.987	SPEED LIMIT 25 MPH			
					05.990		2	22I	
					06.030	STRUC #11003 L YOUGHIOGHENY RIVER			
					06.070		2	24I	
					06.070 MU180	FIRST ST			
					06.150		2	26I	
					06.150 MU380	SECOND ST			
					06.150	TRAFFIC SIGNAL			

NAME: OAK ST U

*A,B = UNIMPROVED; C = GRADED & DRAINED; D,E = SOIL,GRAVEL,STONE; F,G = LOW TYPE BITUMINOUS
H,I = HIGH TYPE BITUMINOUS; J = CONCRETE; K = BRICK; L = BLOCK

STATE HIGHWAY ADMINISTRATION OF MARYLAND
HIGHWAY INFORMATION SERVICES DIVISION
DATA SUPPORT GROUP

STATE HIGHWAY LOCATION REFERENCE

COUNTY: GARRETT
DISTRICT: 6
DATE: 12/31/09

ROUTE NUMBER: MD 39 CONTINUED

INVENTORY DIRECTION: EAST

ROUTE NAME: OAK ST

STATE SYSTEM	FUNCTIONAL CLASS	MEDIAN TYPE	ACCESS CONTROL	NHS	MILEPOINT	MILEPOINT DESCRIPTION	MARKED LANES	SURFACE WIDTH/TYPE*	AADT
STATE SECONDARY	U RUR MINOR ART	NONE (UNDIV)	NONE	NOT NHS	06.170	R/R #CSX 144 850 N	2	26I	5,671
					06.170	STRUC #11004 OVER R/R			
					06.190		2	33I	
					06.220 MU421	THIRD ST			
					06.220 US219	THIRD ST			
					06.220	TRAFFIC SIGNAL			

ROUTE NUMBER: MD 39A

INVENTORY DIRECTION: NORTH

ROUTE NAME: NO NAME

STATE SYSTEM	FUNCTIONAL CLASS	MEDIAN TYPE	ACCESS CONTROL	NHS	MILEPOINT	MILEPOINT DESCRIPTION	MARKED LANES	SURFACE WIDTH/TYPE*	AADT
STATE SECONDARY	R RUR LOCAL	NONE (UNDIV)	NONE	NOT NHS	00.000		2	12H	0
					00.000 MD827C	NO NAME			
					00.010 MD 39	HUTTON RD			

ROUTE NUMBER: MD 42

INVENTORY DIRECTION: NORTH

ROUTE NAME: FRIENDSVILLE RD

STATE SYSTEM	FUNCTIONAL CLASS	MEDIAN TYPE	ACCESS CONTROL	NHS	MILEPOINT	MILEPOINT DESCRIPTION	MARKED LANES	SURFACE WIDTH/TYPE*	AADT
STATE SECONDARY	R RUR MINOR ART	NONE (UNDIV)	NONE	NOT NHS	00.000		2	50I	2,551
					00.000 US219	GARRETT HWY			
					00.020		2	27I	
					00.020	SPUR TO US 219			
					00.030	ENT TO MD STATE POLICE BARRACK "W"			
					00.036	SKY VIEW DR			
					00.078		2	22I	
					00.200 OP117	VANSIKLE RD			
					00.340	SPEED LIMIT 45 MPH			
					00.740	PVT RD			
					00.976	CEMETERY			
					00.980	HISTORICAL SIGN			
					01.240		2	24I	2,791
					01.240 CO361	HOYES SANG RUN RD			

*A,B = UNIMPROVED; C = GRADED & DRAINED; D,E = SOIL, GRAVEL, STONE; F,G = LOW TYPE BITUMINOUS
H,I = HIGH TYPE BITUMINOUS; J = CONCRETE; K = BRICK; L = BLOCK

STATE HIGHWAY ADMINISTRATION OF MARYLAND
HIGHWAY INFORMATION SERVICES DIVISION
DATA SUPPORT GROUP

STATE HIGHWAY LOCATION REFERENCE

COUNTY: GARRETT
DISTRICT: 6
DATE: 12/31/09

ROUTE NUMBER: MD 42 CONTINUED

INVENTORY DIRECTION: NORTH

ROUTE NAME: FRIENDSVILLE RD

STATE SYSTEM	FUNCTIONAL CLASS	MEDIAN TYPE	ACCESS CONTROL	NHS	MILEPOINT	MILEPOINT DESCRIPTION	MARKED LANES	SURFACE WIDTH/TYPE*	AADT
STATE SECONDARY	R RUR MINOR ART	NONE (UNDIV)	NONE	NOT NHS	01.240 CO342	HOYES RD	2	24I	2,791
					01.470 CO321	KLOTZ RD			
					01.650	CHIPMAN LA			
					02.090	R C LANE			
					02.210 CO 57	GAP RUN RD			
					02.920 CO362	BISHOFF RD			
					02.920 CO 56	MILT DEWITT RD			
					03.563	DRAINAGE STRUC #11003X0			
					03.715	DRAINAGE STRUC #11001X0			
					03.890	MILACHI WAY			
					04.420 CO 38	KISNER RD			
					04.878	SPEED LIMIT 45 MPH			
					05.647		3	36I	
					05.668	TRUCK BRAKE CHECK AREA			
					05.690		2	30I	
					05.757		3	36I	
					06.245		2	36I	
					06.277	PVT RD			
					06.284		2	24I	
					06.728	SIGN: WELCOME TO FRIENDSVILLE			
					06.820	SPEED LIMIT 35 MPH			
	U				06.970	IN CORP LMTS FRIENDSVILLE			
					07.004 MU 82	SECOND AVE #2			
					07.170 MU 70	ROSS AVE			
					07.270 MD742	FIRST AVE			
					07.280	SPEED LIMIT 45 MPH			
					07.320	BEGIN BRIDGE			
					07.380	STRUC #11054 YOUGHIOGHENY RIVER			
					07.400 MU110	WATER ST			
					07.430	END BRIDGE			
					07.460 RP 68- 6	RAMP 6 FR IS 68 EB TO MD 42 SB			
					07.570 RP 68- 3	RAMP 3 FR RAMP 6 (FR IS 68) TO MD 42 NB			
					07.590 RP 68- 4	RAMP 4 FR MD 42 NB TO IS 68 EB			
	RUR MAJ COLL				07.670				2,071
					07.670 IS 68	NATIONAL FREEWAY			

*A,B = UNIMPROVED; C = GRADED & DRAINED; D,E = SOIL, GRAVEL, STONE; F,G = LOW TYPE BITUMINOUS
H,I = HIGH TYPE BITUMINOUS; J = CONCRETE; K = BRICK; L = BLOCK

STATE HIGHWAY ADMINISTRATION OF MARYLAND
HIGHWAY INFORMATION SERVICES DIVISION
DATA SUPPORT GROUP

STATE HIGHWAY LOCATION REFERENCE

COUNTY: GARRETT
DISTRICT: 6
DATE: 12/31/09

ROUTE NUMBER: MD 42 CONTINUED

INVENTORY DIRECTION: NORTH

ROUTE NAME: FRIENDSVILLE RD

STATE SYSTEM	FUNCTIONAL CLASS	MEDIAN TYPE	ACCESS CONTROL	NHS	MILEPOINT	MILEPOINT DESCRIPTION	MARKED LANES	SURFACE WIDTH/TYP*	AADT
STATE SECONDARY	U RUR MAJ COLL	NONE (UNDIV)	NONE	NOT NHS	07.670	STRUC #11039	2	24I	2,071
					07.670	EXIT #4			
	R				07.800	OUT CORP LMTS FRIENDSVILLE			
					07.830 MD742	MAPLE ST			
					07.830 RP 68- 8	RAMP 8 FR MD 42 SB TO IS 68 WB			
					07.862	DRAINAGE #11032X0			
					08.138	DRAINAGE STRUC #11033X0			
					08.420 MD828	NO NAME			
					09.210 MD 42A	NO NAME			
					09.330		2	22I	
					09.350 CO 16	BLOOMING ROSE RD			
					09.410 CO355	BLOOMING ROSE RD			
					09.490 CO195	CEMETERY LA			
					10.066	DRAINAGE STRUC #11036X0			
					10.230	STRUC #11010 BUFFALO RUN			
					10.740				691
					10.740 CO352	OLD MORGANTOWN RD W			
					10.740 CO 13	FEARER RD			
					11.370 CO354	HUMBERSON RD			
					11.370 CO 11	GREEN GABLES RD			
					12.313	DRAINAGE STRUC #11037X0			
					12.390 CO 9	BUFFALO RUN RD			
					12.750 CO 2	SQUIRE FIKE RD			
					13.560 CO351	ASHER GLADE RD			
					13.610		2	20I	
					13.610	STRUC #11009 GLADE RUN			
					13.706	ASHER GLADE CHURCH OF THE BRETHERN			
					13.895	ASHER GLADE CEMETERY			
					14.040 CO 8	MYERS RD			
					14.330 CO350	FRAZEE RIDGE RD			
					14.330 CO 3	GLADE RD			
					15.060	PENNSYLVANIA ST/L			

*A,B = UNIMPROVED; C = GRADED & DRAINED; D,E = SOIL,GRAVEL,STONE; F,G = LOW TYPE BITUMINOUS
H,I = HIGH TYPE BITUMINOUS; J = CONCRETE; K= BRICK; L = BLOCK

STATE HIGHWAY ADMINISTRATION OF MARYLAND
HIGHWAY INFORMATION SERVICES DIVISION
DATA SUPPORT GROUP

STATE HIGHWAY LOCATION REFERENCE

COUNTY: GARRETT
DISTRICT: 6
DATE: 12/31/09

ROUTE NUMBER: MD 42A
INVENTORY DIRECTION: EAST
ROUTE NAME: NO NAME

STATE SYSTEM	FUNCTIONAL CLASS	MEDIAN TYPE	ACCESS CONTROL	NHS	MILEPOINT	MILEPOINT DESCRIPTION	MARKED LANES	SURFACE WIDTH/TYPE*	AADT
STATE SECONDARY	R RUR LOCAL	NONE (UNDIV)	NONE	NOT NHS	00.000		2	20I	0
					00.000 MD828A	NO NAME			
					00.020 MD 42	FRIENDSVILLE RD			
					00.020	STOP SIGN			

ROUTE NUMBER: MD 135
INVENTORY DIRECTION: EAST
ROUTE NAME: MARYLAND HWY

STATE SYSTEM	FUNCTIONAL CLASS	MEDIAN TYPE	ACCESS CONTROL	NHS	MILEPOINT	MILEPOINT DESCRIPTION	MARKED LANES	SURFACE WIDTH/TYPE*	AADT
STATE SECONDARY	U RUR MINOR ART	NONE (UNDIV)	PARTIAL	NOT NHS	00.000		2	24I	10,972
					00.000 US219	OAK ST			
					00.000 MD219	NINTH ST			
					00.000	TRAFFIC SIGNAL			
					00.015	SPUR TO MD 219			
	R				00.040	OUT CORP LMTS OAKLAND			
					00.080	SPEED LIMIT 40 MPH			
					00.100	SPUR FR MD 825B			
					00.123 MD825B	OAKLAND DR			
		PAINTED			00.220				
		NONE (UNDIV)			00.320				
					00.350 MD826A	WEBER RD			
					00.350	TRAFFIC SIGNAL			
		PAINTED			00.382				
					00.399		2	32I	
					00.428		2	27I	
		NONE (UNDIV)			00.490		2	24I	
	U				00.600	IN CORP LMTS MOUNTAIN LAKE PARK			
					00.610 MU 20	B ST			
					00.610	SOUTHERN GARRETT CO. RESCUE SQUAD			
					00.684	SPEED LIMIT 40 MPH			
					00.723	DRAINAGE STRUC #11044X0			
					00.760 MU 60	D ST			
					00.950 MD825B	G ST			

*A,B = UNIMPROVED; C = GRADED & DRAINED; D,E = SOIL, GRAVEL, STONE; F,G = LOW TYPE BITUMINOUS
H,I = HIGH TYPE BITUMINOUS; J = CONCRETE; K = BRICK; L = BLOCK

STATE HIGHWAY ADMINISTRATION OF MARYLAND
HIGHWAY INFORMATION SERVICES DIVISION
DATA SUPPORT GROUP

STATE HIGHWAY LOCATION REFERENCE

COUNTY: GARRETT
DISTRICT: 6
DATE: 12/31/09

ROUTE NUMBER: MD 135 CONTINUED

INVENTORY DIRECTION: EAST

ROUTE NAME: MARYLAND HWY

STATE SYSTEM	FUNCTIONAL CLASS	MEDIAN TYPE	ACCESS CONTROL	NHS	MILEPOINT	MILEPOINT DESCRIPTION	MARKED LANES	SURFACE WIDTH/TYPE*	AADT
STATE SECONDARY	U RUR MINOR ART	NONE (UNDIV)	PARTIAL	NOT NHS	00.950 MU 90	G ST	2	24I	10,972
					01.010 MU101	H ST #1			
					01.040 MU211	PHILADELPHIA AVE #1			
					01.100 MU110	I ST			
					01.126	FAITH EVANGELICAL FREE CHURCH			
					01.210 MU270	YOUGHIOGHENY DR			
					01.210 MU 10	ALLEGHANY DR			
			NONE		01.350				
					01.350	STRUC #11014 L YOUGHIOGHENY RIVER			
					01.430	MTN LAKE PARK POST OFFICE			
					01.470				6,712
					01.470 MD560	PAULL ST			
					01.470	TRAFFIC SIGNAL			
					01.520		2	36I	
					01.577		2	24I	
					01.750	STRUC #11036 L YOUGHIOGHENY RIVER			
	R				01.770	OUT CORP LMTS MOUNTAIN LAKE PARK			
					01.770	SPEED LIMIT 50 MPH			
					01.790 OP105	R ST			
					01.960 CO113	SHADY ACRES LA			
					02.210 CO340	FIBIWEE LA			
					02.300 CO470	COMMERCE DR			
					02.410	SPUR FR GLASS DR			
					02.460 CO348	GLASS DR			
					02.490	SPUR TO GLASS DR			
					02.510		2	30I	
					02.540		2	24I	
					02.610 CO439	HOLLY LA			
					02.800 CO471	FRANCIS SANDERS DR			
					02.800 CO474	ENTERPRISE DR			
					03.100	DRAINAGE STRUC #11045X0			
					03.140 CO152	LEON WHITE RD			
					03.510	PVT RD			
					03.930 OP 34	OLLIE NORTH RD			
					04.026	HOMEWOOD DR			

*A,B = UNIMPROVED; C = GRADED & DRAINED; D,E = SOIL,GRAVEL,STONE; F,G = LOW TYPE BITUMINOUS
H,I = HIGH TYPE BITUMINOUS; J = CONCRETE; K= BRICK; L = BLOCK

STATE HIGHWAY ADMINISTRATION OF MARYLAND
HIGHWAY INFORMATION SERVICES DIVISION
DATA SUPPORT GROUP

STATE HIGHWAY LOCATION REFERENCE

COUNTY: GARRETT
DISTRICT: 6
DATE: 12/31/09

ROUTE NUMBER: MD 135 CONTINUED

INVENTORY DIRECTION: EAST

ROUTE NAME: MARYLAND HWY

STATE SYSTEM	FUNCTIONAL CLASS	MEDIAN TYPE	ACCESS CONTROL	NHS	MILEPOINT	MILEPOINT DESCRIPTION	MARKED LANES	SURFACE WIDTH/TYPE*	AADT
STATE SECONDARY	R	RUR MINOR ART	NONE	NOT NHS	04.280 CO366	DEER PARK HOTEL RD	2	24I	6,712
					04.280 CO 84	BROADFORD RD			
					04.350 OP 96	HILLCREST DR			
					04.371	SIGN: WELCOME TO DEER PARK			
	U				04.480	IN CORP LMTS DEER PARK			
					04.510	PVT RD			
					04.750	DRAINAGE STRUC #11046X0			
					04.770				4,242
					04.770 CO131	SAND FLAT RD			
					04.770 CO462	MAIN ST			
	R				05.060	OUT CORP LMTS DEER PARK			
					05.182	DRAINAGE STRUC #11047X0			
					05.414	DEER PARK COMMUNITY V.F.D.			
					05.631	DRAINAGE STRUC #11049X0			
					05.690 CO158	EDGEWOOD DR			
					05.760 CO155	KING REIS LA			
					05.840	DRAINAGE STRUC #11052X0			
					05.993	TRUESDALE RD			
					06.510 CO153	PYSELL CROSSCUT RD			
					06.970	WILLIES LA			
					07.020 CO144	TURKEY NECK RD			
					07.380		2	22I	2,152
					07.380 MD495	SWANTON RD			
					07.380	STOP SIGN			
					07.390		2	24I	
					07.470		2	22I	
					07.470 MD495A	SWANTAMONT RD			
					07.542	RYANS LA			
					07.640 CO323	ALTAMONT TOWER RD			
					07.830 CO143	OLD WILSON RD			
					07.860	OUR FATHERS HOUSE EPISCIPAL CHURCH			
					08.110	BEGIN BRIDGE			
					08.130	R/R #CSX 144 843 D			
					08.130	STRUC #11016			

*A,B = UNIMPROVED; C = GRADED & DRAINED; D,E = SOIL, GRAVEL, STONE; F,G = LOW TYPE BITUMINOUS
H,I = HIGH TYPE BITUMINOUS; J = CONCRETE; K = BRICK; L = BLOCK

STATE HIGHWAY ADMINISTRATION OF MARYLAND
HIGHWAY INFORMATION SERVICES DIVISION
DATA SUPPORT GROUP

STATE HIGHWAY LOCATION REFERENCE

COUNTY: GARRETT
DISTRICT: 6
DATE: 12/31/09

ROUTE NUMBER: MD 135 CONTINUED

INVENTORY DIRECTION: EAST

ROUTE NAME: MARYLAND HWY

STATE SYSTEM	FUNCTIONAL CLASS	MEDIAN TYPE	ACCESS CONTROL	NHS	MILEPOINT	MILEPOINT DESCRIPTION	MARKED LANES	SURFACE WIDTH/TYPE*	AADT
STATE SECONDARY	R RUR MINOR ART	NONE (UNDIV)	NONE	NOT NHS	08.140	END BRIDGE	2	22I	2,152
					08.170		2	24I	
					08.170 CO327	ALTAMONT RD			
					09.920	PVT RD			
					10.625	SCENIC OVERLOOK			
					10.625	SIGN: BACKBONE MTN ELEVATION 2969 FT			
					10.670		3	36I	
					10.856		2	24I	
					10.915 MD 38B	NO NAME			
					11.070				3,592
					11.070 MD 38	KITZMILLER RD			
			PARTIAL		11.080				
					11.080 MD 38A	NO NAME			
			NONE		12.480				
					12.480 MD135C	NO NAME			
					12.490	SALT DOME			
					13.130 CO245	SWANTON RD			
					13.130 CO394	MT ZION RD			
					13.150	SPUR TO SWANTON HILL RD			
					13.260		2	22I	
					13.540		2	24I	
					13.540 CO251	WALNUT BOTTOM RD			
					14.850 OP177	C C C CAMP RD			
					15.090	CAMP 4 RD			
					16.430 CO395	CHESTNUT GROVE RD			
					17.060	BEAVER PARK LA			
					17.454	SPEED LIMIT 50 MPH			
					17.454	SPEED LIMIT TRUCKS 10 MPH			
					17.549		3	36I	
					17.567		2	24I	
					17.705	HIGH CREST DR			
					18.360	HIGH VIEW DR			
					18.550	SOUTHSIDE LA			
					18.680	WARD MEADOW LA			

*A,B = UNIMPROVED; C = GRADED & DRAINED; D,E = SOIL, GRAVEL, STONE; F,G = LOW TYPE BITUMINOUS
H,I = HIGH TYPE BITUMINOUS; J = CONCRETE; K = BRICK; L = BLOCK

STATE HIGHWAY ADMINISTRATION OF MARYLAND
HIGHWAY INFORMATION SERVICES DIVISION
DATA SUPPORT GROUP

STATE HIGHWAY LOCATION REFERENCE

COUNTY: GARRETT
DISTRICT: 6
DATE: 12/31/09

ROUTE NUMBER: MD 135 CONTINUED

INVENTORY DIRECTION: EAST

ROUTE NAME: MARYLAND HWY

STATE SYSTEM	FUNCTIONAL CLASS	MEDIAN TYPE	ACCESS CONTROL	NHS	MILEPOINT	MILEPOINT DESCRIPTION	MARKED LANES	SURFACE WIDTH/TYPE*	AADT
STATE SECONDARY	R RUR MINOR ART	NONE (UNDIV)	NONE	NOT NHS	19.214		3	36I	3,592
					19.242	MEADOW OAKS DR			
					19.268		2	24I	
					19.270 OP 66	NO NAME			
					19.690 CO275	BLOOMINGTON HILL RD			
					19.690 CO300	LEE RD			
					19.860	RUNAWAY TRUCK RAMP			
					20.656	SPEED LIMIT 40 MPH			
					20.757	DRAINAGE STRUC #11055X0			
	URB OPA				21.020				
					21.020 CO349	GEMANELL AVE			
					21.170	SPEED LIMIT 30 MPH			
NAME: BLOOMINGTON RD					21.200 OP115	SELDOM SEEN RD			
					21.200 CO465	HAMPSHIRE AVE			
					21.220 CO312	PATTISON AVE			
					21.380	SPUR TO N BRANCH AVE			
					21.390	SPUR FR N BRANCH AVE			
					21.400 CO264	N BRANCH AVE			
					21.410	SPUR FR N BRANCH AVE			
					21.420	SPUR TO N BRANCH AVE			
					21.450 CO403	HAMILL AVE			
					21.550	BEGIN BRIDGE			
					21.570	R/R #CSX 144 839 N			
					21.570	STRUC #11017 OVER R/R			
					21.580	END BRIDGE			
					21.670 CO233	SAVAGE RIVER RD			
					21.770	BEGIN BRIDGE			
					21.780	STRUC #11018 SAVAGE RIVER			
					21.790	END BRIDGE			
					21.800	SAVAGE HILLSIDE RD			
					21.810		2	22I	
					21.870	ALLEGANY CO/L			

*A,B = UNIMPROVED; C = GRADED & DRAINED; D,E = SOIL, GRAVEL, STONE; F,G = LOW TYPE BITUMINOUS
H,I = HIGH TYPE BITUMINOUS; J = CONCRETE; K = BRICK; L = BLOCK

STATE HIGHWAY ADMINISTRATION OF MARYLAND
HIGHWAY INFORMATION SERVICES DIVISION
DATA SUPPORT GROUP

STATE HIGHWAY LOCATION REFERENCE

COUNTY: GARRETT
DISTRICT: 6
DATE: 12/31/09

ROUTE NUMBER: MD 135C
INVENTORY DIRECTION: NORTH
ROUTE NAME: NO NAME

STATE SYSTEM	FUNCTIONAL CLASS	MEDIAN TYPE	ACCESS CONTROL	NHS	MILEPOINT	MILEPOINT DESCRIPTION	MARKED LANES	SURFACE WIDTH/TYPE*	AADT
STATE SECONDARY	R RUR LOCAL	NONE (UNDIV)	NONE	NOT NHS	00.000		2	20I	0
					00.000 MD135	MARYLAND HWY			
					00.000	STOP SIGN			
					00.024	SALT DOME			
					00.030 MD825C	NO NAME			

ROUTE NUMBER: MD 219
INVENTORY DIRECTION: NORTH
ROUTE NAME: NINTH ST

STATE SYSTEM	FUNCTIONAL CLASS	MEDIAN TYPE	ACCESS CONTROL	NHS	MILEPOINT	MILEPOINT DESCRIPTION	MARKED LANES	SURFACE WIDTH/TYPE*	AADT
STATE SECONDARY	U RUR OPA	NONE (UNDIV)	NONE	NOT NHS	00.000		2	24I	1,071
					00.000 US219	OAK ST			
					00.000 MD135	MARYLAND HWY			
					00.000	TRAFFIC SIGNAL			
					00.010	SPUR TO US 219			
					00.010	SPUR FR MD 135			
					00.050	SPEED LIMIT 25 MPH			
MUNICIPAL					00.160				
					00.160 MU221	GREEN ST #1			
					00.160	END STATE MAINTENANCE			
					00.160	BEGIN MUNICIPAL MAINTENANCE			
					00.220 MU240	HIGH ST			
					00.220 US219UL	US 219UL (PROPOSED)(AHEAD)			
					00.220	STOP SIGN			

ROUTE NUMBER: MD 495
INVENTORY DIRECTION: NORTH
ROUTE NAME: SWANTON RD

STATE SYSTEM	FUNCTIONAL CLASS	MEDIAN TYPE	ACCESS CONTROL	NHS	MILEPOINT	MILEPOINT DESCRIPTION	MARKED LANES	SURFACE WIDTH/TYPE*	AADT
STATE SECONDARY	R RUR MAJ COLL	NONE (UNDIV)	NONE	NOT NHS	00.000		2	24I	1,711
					00.000 MD135	MARYLAND HWY			
					00.120	SPEED LIMIT 50 MPH			
					00.140 MD495A	SWANTAMONT RD			

*A,B = UNIMPROVED; C = GRADED & DRAINED; D,E = SOIL, GRAVEL, STONE; F,G = LOW TYPE BITUMINOUS
H,I = HIGH TYPE BITUMINOUS; J = CONCRETE; K = BRICK; L = BLOCK

STATE HIGHWAY ADMINISTRATION OF MARYLAND
HIGHWAY INFORMATION SERVICES DIVISION
DATA SUPPORT GROUP

STATE HIGHWAY LOCATION REFERENCE

COUNTY: GARRETT
DISTRICT: 6
DATE: 12/31/09

ROUTE NUMBER: MD 495 CONTINUED
INVENTORY DIRECTION: NORTH
ROUTE NAME: SWANTON RD

STATE SYSTEM	FUNCTIONAL CLASS	MEDIAN TYPE	ACCESS CONTROL	NHS	MILEPOINT	MILEPOINT DESCRIPTION	MARKED LANES	SURFACE WIDTH/TYPE*	AADT
STATE SECONDARY	R RUR MAJ COLL	NONE (UNDIV)	NONE	NOT NHS	00.280	LOWER WHITE OAK RD	2	24I	1,711
					00.414	AUTO SALVAGE YARD			
					00.450	LOWER WHITE OAK RD			
					01.010	ROSS SAVAGE RD			
					01.230	ROSS SAVAGE RD			
					01.310	FOUR M RD			
					01.900	MYRL WILT LA			
					02.224	DRAINAGE STRUC #11060X0			
					02.390 CO444	PAINTER SCHOOL RD			
					02.418	CEMETERY			
					02.724	DRAINAGE STRUC #11103R0			
					02.740	STRUC #11034 CRABTREE CREEK			
					02.780	FOX HOLLOW RD			
					02.900		2	22I	
					02.900	SPEED LIMIT 35 MPH			
					03.180		2	24I	
NAME: BITTINGER RD					03.260 CO245	SWANTON RD			
					03.280	STRUC #11033 CRABTREE CREEK			
					03.340		2	22I	
					03.760		2	24I	
					03.760	SPEED LIMIT 50 MPH			
					04.160 CO147	UPPER GREEN GLADE RD			
					04.212 CO259	SPRING LICK RD			
					04.950 CO146	GREEN GLADE RD			
					05.002	DRAINAGE STRUC #11061X0			
					05.290 CO160	MAYBERRY POLING RD			
					05.290 CO443	BECKMAN RD			
					05.440 CO267	SKY VALLEY SPUR			
					05.440 CO443	BECKMAN RD			
					05.730 CO266	SKY VALLEY RD			
					06.456	DRAINAGE STRUC #11062X0			
					06.580		2	22I	
					06.580 CO393	MELLINGER RD			
					06.580 CO241	NORTH GLADE RD			
					07.260 CO249	OBRIEN RD			

*A,B = UNIMPROVED; C = GRADED & DRAINED; D,E = SOIL,GRAVEL,STONE; F,G = LOW TYPE BITUMINOUS
H,I = HIGH TYPE BITUMINOUS; J = CONCRETE; K = BRICK; L = BLOCK

STATE HIGHWAY ADMINISTRATION OF MARYLAND
HIGHWAY INFORMATION SERVICES DIVISION
DATA SUPPORT GROUP

STATE HIGHWAY LOCATION REFERENCE

COUNTY: GARRETT
DISTRICT: 6
DATE: 12/31/09

ROUTE NUMBER: MD 495 CONTINUED
INVENTORY DIRECTION: NORTH
ROUTE NAME: BITTINGER RD

STATE SYSTEM	FUNCTIONAL CLASS	MEDIAN TYPE	ACCESS CONTROL	NHS	MILEPOINT	MILEPOINT DESCRIPTION	MARKED LANES	SURFACE WIDTH/TYPE*	AADT
STATE SECONDARY	R RUR MAJ COLL	NONE (UNDIV)	NONE	NOT NHS	08.530	ST. JOHNS LUTHERAN CHURCH	2	22I	1,711
					08.710 CO166	HUNT VALLEY RD			
					09.060 CO163	GLENDALE RD			
					09.451	MEADOW MOUNTAIN MENNONITE CHURCH			
					09.540	MEADOW MOUNTAIN TRAILS			
					09.730		2	24I	2,591
					09.730 CO258	DRY RUN RD			
					10.069		2	22I	
					10.760 CO219	NEW GERMANY RD			
					11.348	SCENIC OVERLOOK			
					11.440		2	24I	
					11.665	SPEED LIMIT 50 MPH			
					12.060	PVT RD			
					12.350	4 H CAMP RD			
					12.370	SPUR TO 4 H CAMP RD			
					12.720	HIDDEN MEADOW LA			
					13.690 CO148	ROCK LODGE RD			
					13.700		2	22I	
					14.075	DRY RUN MENNONITE SCHOOL			
					14.350	SPEED LIMIT 45 MPH			
					14.650 CO167	ORENDORF RD			
					14.730		2	24I	2,581
					14.730 CO391	LEGEER RD			
					14.730 CO390	BRENNEMAN RD			
					14.740	BITTINGER POST OFFICE			
					14.810		2	22I	
					14.810	SPEED LIMIT 50 MPH			
					14.974	CELL TOWER			
					17.080 CO385	DUNG HILL RD			
					17.108	BETHESDA CHURCH OF THE BRETHREN			
					18.100	BLACKBERRY LA			
					18.510	ROOT BLEACHY RD			
					18.610	RESH HILL RD			
					18.620 CO183	DURST RD			

*A,B = UNIMPROVED; C = GRADED & DRAINED; D,E = SOIL, GRAVEL, STONE; F,G = LOW TYPE BITUMINOUS
H,I = HIGH TYPE BITUMINOUS; J = CONCRETE; K = BRICK; L = BLOCK

STATE HIGHWAY ADMINISTRATION OF MARYLAND
HIGHWAY INFORMATION SERVICES DIVISION
DATA SUPPORT GROUP

STATE HIGHWAY LOCATION REFERENCE

COUNTY: GARRETT
DISTRICT: 6
DATE: 12/31/09

ROUTE NUMBER: MD 495 CONTINUED
INVENTORY DIRECTION: NORTH
ROUTE NAME: BITTINGER RD

STATE SYSTEM	FUNCTIONAL CLASS	MEDIAN TYPE	ACCESS CONTROL	NHS	MILEPOINT	MILEPOINT DESCRIPTION	MARKED LANES	SURFACE WIDTH/TYPE*	AADT
STATE SECONDARY	R RUR MAJ COLL	NONE (UNDIV)	NONE	NOT NHS	18.680	SPUR TO DURST RD	2	22I	2,581
					19.570 CO224	JENNINGS RD			
					19.690 CO185	BAKER RD			
					20.420 CO185	BAKER RD			
					20.420	WILEY LA.			
					20.550	STRUC #11025 CASSELMAN RIVER			
					20.590 CO186	FIRE CLAY RD			
					21.130 CO220	MAPLE GROVE RD			
					21.380	LINDAS WAY			
					21.427	DRAINAGE STRUC #11064X0			
					21.450	DRAINAGE STRUC #11065R0			
					22.030	DRAINAGE STRUC #11068X0 BIG SHADE RUN			
					22.070	SPEED LIMIT 40 MPH			
					22.080 CO187	SHADE HOLLOW RD			
					22.215	TRUCK PULL OFF			
		PAINTED			22.395		2	24I	
		NONE (UNDIV)			22.505				
					22.505 CO472	NORTH PARK RD			
		PAINTED			22.540				
					22.610 RP 68- 6	RAMP 6 FR IS 68 EB TO MD 495 SB			
					22.610 RP 68- 4	RAMP 4 FR MD 495 NB TO IS 68 EB			
					22.660 RP 68- 3	RAMP 3 FR RAMP 6 (FR IS 68) TO MD 495 NB			
					22.660 RP 68- 5	RAMP 5 FR MD 495 SB TO RAMP 4 (TO IS 68)			
		NONE (UNDIV)			22.700		2	28J	
					22.700	BEGIN BRIDGE			
					22.720 IS 68	NATIONAL FREEWAY			
					22.720	STRUC #11019			
					22.720	EXIT #19			
					22.740		2	28I	
					22.740	END BRIDGE			
					22.790 RP 68- 1	RAMP 1 FR MD 495 NB TO RAMP 8 (TO IS 68)			
					22.790 RP 68- 7	RAMP 7 FR RAMP 2 (FR IS 68) TO MD 495 SB			
					22.820		2	24I	

*A,B = UNIMPROVED; C = GRADED & DRAINED; D,E = SOIL,GRAVEL,STONE; F,G = LOW TYPE BITUMINOUS
H,I = HIGH TYPE BITUMINOUS; J = CONCRETE; K = BRICK; L = BLOCK

STATE HIGHWAY LOCATION REFERENCE

COUNTY: GARRETT
DISTRICT: 6
DATE: 12/31/09

ROUTE NUMBER: MD 495 CONTINUED

INVENTORY DIRECTION: NORTH

ROUTE NAME: BITTINGER RD

STATE SYSTEM	FUNCTIONAL CLASS	MEDIAN TYPE	ACCESS CONTROL	NHS	MILEPOINT	MILEPOINT DESCRIPTION	MARKED LANES	SURFACE WIDTH/TYPE*	AADT
STATE SECONDARY	R RUR MAJ COLL	NONE (UNDIV)	NONE	NOT NHS	22.820 RP 68- 2	RAMP 2 FR IS 68 WB TO MD 495 NB	2	24I	2,581
					22.820 RP 68- 8	RAMP 8 FR MD 495 SB TO IS 68 WB			
					22.841	SIGN: WELCOME TO GRANTSVILLE			
NAME: S YODER ST	U				22.850	IN CORP LMTS GRANTSVILLE			
					22.873	SPEED LIMIT 40 MPH			
					22.890		2	22I	
					22.890 MU145	SOUTH ST			
					22.950		2	26I	
					22.950 MU 80	GRANT ST			
					22.980 MU 30	BITTINGER LA			
					23.020 US 40AL	MAIN ST			
					23.020 MU150	YODER ST (AHEAD)			
					23.020	STOP SIGN			

ROUTE NUMBER: MD 495A

INVENTORY DIRECTION: EAST

ROUTE NAME: SWANTAMONT RD

STATE SYSTEM	FUNCTIONAL CLASS	MEDIAN TYPE	ACCESS CONTROL	NHS	MILEPOINT	MILEPOINT DESCRIPTION	MARKED LANES	SURFACE WIDTH/TYPE*	AADT
STATE SECONDARY	R RUR LOCAL	NONE (UNDIV)	NONE	NOT NHS	00.000		2	18I	0
					00.000 MD135	MARYLAND HWY			
					00.028	STOP SIGN			
					00.120		2	20I	
					00.160 MD495	SWANTON RD			
					00.160	STOP SIGN			

ROUTE NUMBER: MD 546

INVENTORY DIRECTION: NORTH

ROUTE NAME: FINZEL RD

STATE SYSTEM	FUNCTIONAL CLASS	MEDIAN TYPE	ACCESS CONTROL	NHS	MILEPOINT	MILEPOINT DESCRIPTION	MARKED LANES	SURFACE WIDTH/TYPE*	AADT
STATE SECONDARY	R RUR MINOR COLL	NONE (UNDIV)	NONE	NOT NHS	00.000		3	36I	1,551
					00.000 CO204	BEALL SCHOOL RD (BACK)			
					00.020 RP 68- 6	RAMP 6 FR IS 68 EB TO MD 546 SB			
					00.020 RP 68- 4	RAMP 4 FR MD 546 NB TO IS 68 EB			

*A,B = UNIMPROVED; C = GRADED & DRAINED; D,E = SOIL, GRAVEL, STONE; F,G = LOW TYPE BITUMINOUS
H,I = HIGH TYPE BITUMINOUS; J = CONCRETE; K = BRICK; L = BLOCK

STATE HIGHWAY ADMINISTRATION OF MARYLAND
HIGHWAY INFORMATION SERVICES DIVISION
DATA SUPPORT GROUP

STATE HIGHWAY LOCATION REFERENCE

COUNTY: GARRETT
DISTRICT: 6
DATE: 12/31/09

ROUTE NUMBER: MD 546 CONTINUED

INVENTORY DIRECTION: NORTH

ROUTE NAME: FINZEL RD

STATE SYSTEM	FUNCTIONAL CLASS	MEDIAN TYPE	ACCESS CONTROL	NHS	MILEPOINT	MILEPOINT DESCRIPTION	MARKED LANES	SURFACE WIDTH/TYPE*	AADT
STATE SECONDARY	R	RUR MINOR COLL	NONE	NOT NHS	00.070	BEGIN BRIDGE	3	36I	1,551
		RUR MAJ COLL			00.090				
					00.090 IS 68	NATIONAL FREEWAY			
					00.090	STRUC #11012			
					00.090	EXIT #29			
					00.120	END BRIDGE			
					00.150	SPUR FR MD 546F			
					00.160	MD 546F (SB/L)			
					00.170 MD546F	ACCESS RD			
					00.170 RP 68- 7	RAMP 7 FR RAMP 2 (FR IS68) TO MD 546 SB			
					00.200 RP 68- 2	RAMP 2 FR IS 68 WB TO MD 546 NB			
					00.210 RP 68- 8	RAMP 8 FR MD 546 SB TO MD 546F WB			
					00.230	BEGIN BRIDGE			
					00.240 US 40AL	NATIONAL PIKE			
					00.240	STRUC #11005			
					00.270	END BRIDGE			
					00.356	SPEED LIMIT 45 MPH			
					00.610 MD946	FINZEL RD			
					00.694		2	30I	
					00.780		2	24I	
					00.781	SPEED LIMIT 45 MPH			
					01.130		2	22I	
					01.625	FINZEL 4-H CLUB			
					01.690 OP 75	CRANBERRY SWAMP RD			
					02.340	CROWES LA			
					02.500 CO196	SAMPSON ROCK RD			
					02.500	MONTGOMERY LA			
					02.630	MISTY LA			
					02.790				991
					02.790 CO197	WEST FINZEL RD			
					02.790 CO468	OLD SCHOOL HOUSE RD			
					02.850	WINDY RIDGE			
					02.900		2	24I	
					02.970	WILHELM LA			

*A,B = UNIMPROVED; C = GRADED & DRAINED; D,E = SOIL,GRAVEL,STONE; F,G = LOW TYPE BITUMINOUS
H,I = HIGH TYPE BITUMINOUS; J = CONCRETE; K= BRICK; L = BLOCK

STATE HIGHWAY LOCATION REFERENCE

COUNTY: GARRETT
DISTRICT: 6
DATE: 12/31/09

ROUTE NUMBER: MD 546 CONTINUED

INVENTORY DIRECTION: NORTH

ROUTE NAME: FINZEL RD

STATE SYSTEM	FUNCTIONAL CLASS	MEDIAN TYPE	ACCESS CONTROL	NHS	MILEPOINT	MILEPOINT DESCRIPTION	MARKED LANES	SURFACE WIDTH/TYPE*	AADT
STATE SECONDARY	R RUR MAJ COLL	NONE (UNDIV)	NONE	NOT NHS	03.062	CEMETERY	2	24I	991
					03.092		2	22I	
					03.367	SIGN: MARYLAND WELCOMES YOU			
					03.410	PENNSYLVANIA ST/L			

ROUTE NUMBER: MD 546F

INVENTORY DIRECTION: NORTH

ROUTE NAME: ACCESS RD

STATE SYSTEM	FUNCTIONAL CLASS	MEDIAN TYPE	ACCESS CONTROL	NHS	MILEPOINT	MILEPOINT DESCRIPTION	MARKED LANES	SURFACE WIDTH/TYPE*	AADT
STATE SECONDARY	R RUR LOCAL	CURBED	NONE	NOT NHS	00.000		2	45I	199
					00.000 MD546	FINZEL RD			
					00.000	STOP SIGN			
					00.010	SPUR TO MD 546			
		NONE (UNDIV)			00.030		2	24I	
					00.030 RP 68- 8	RAMP 8 FR MD 546 SB TO MD 546F WB			
					00.357		3	36I	
					00.377		2	24I	
					00.410 RP 68- 1	RAMP 1 FR MD 546F NB TO IS 68 WB			
					00.420	SPUR TO US 40AL			
					00.420	SPUR FR US 40AL			
					00.430 US 40AL	NATIONAL PIKE			
					00.430 CO202	PINEY RUN RD (AHEAD)			
					00.430	STOP SIGN			

ROUTE NUMBER: MD 560

INVENTORY DIRECTION: NORTH

ROUTE NAME: GORMAN RD

STATE SYSTEM	FUNCTIONAL CLASS	MEDIAN TYPE	ACCESS CONTROL	NHS	MILEPOINT	MILEPOINT DESCRIPTION	MARKED LANES	SURFACE WIDTH/TYPE*	AADT
STATE SECONDARY	R RUR MAJ COLL	NONE (UNDIV)	NONE	NOT NHS	00.000		2	24I	1,930
					00.000 US 50	GEORGE WASHINGTON HWY			
					00.000	STOP SIGN			
					00.030		2	32I	
					00.100		2	22I	

*A,B = UNIMPROVED; C = GRADED & DRAINED; D,E = SOIL, GRAVEL, STONE; F,G = LOW TYPE BITUMINOUS
H,I = HIGH TYPE BITUMINOUS; J = CONCRETE; K = BRICK; L = BLOCK

STATE HIGHWAY ADMINISTRATION OF MARYLAND
HIGHWAY INFORMATION SERVICES DIVISION
DATA SUPPORT GROUP

STATE HIGHWAY LOCATION REFERENCE

COUNTY: GARRETT
DISTRICT: 6
DATE: 12/31/09

ROUTE NUMBER: MD 560 CONTINUED
INVENTORY DIRECTION: NORTH
ROUTE NAME: GORMAN RD

STATE SYSTEM	FUNCTIONAL CLASS	MEDIAN TYPE	ACCESS CONTROL	NHS	MILEPOINT	MILEPOINT DESCRIPTION	MARKED LANES	SURFACE WIDTH/TYPE*	AADT
STATE SECONDARY	R RUR MAJ COLL	NONE (UNDIV)	NONE	NOT NHS	00.100 CO121	STEYER GORMAN RD	2	22I	1,930
					00.100 CO119	GORMAN ST			
					00.140	SPEED LIMIT 40 MPH			
					00.270	GORMAN VOLUNTEER FIRE DEPT			
					00.280		2	24I	
					00.280 CO298	GORMAN STREET SPUR			
					00.360	STRUC #11029 NYDEGGER RUN			
					00.700	ALLEN MAPLE DR			
					00.740	SPEED LIMIT 50 MPH			
					00.964	DRAINAGE #11056X0			
					01.500 CO120	WAYNE HARVEY RD			
					01.710 CO122	KING WILDERSEN RD			
					01.710 CO123	SOUTH LE MOYNE KING RD			
					02.210 CO422	CHISOLM RD			
					02.330	STRUC #11028 GLADE RUN			
					02.850	STRUC #11027 GLADE RUN			
					03.790	PVT RD			
					04.078	DRAINAGE STRUC #11057X0			
					04.180 CO375	WHITE CHURCH STEYER RD			
					04.398	DRAINAGE STRUC #11058X0			
					04.520	PINE RD			
					04.626	DRAINAGE STRUC #11059X0			
					05.030 CO129	STEYER MINE RD			
					05.450 CO122	KING WILDERSEN RD			
					06.290	JACKSON LA			
					06.630	APACHE TRAIL			
					07.020				3,540
					07.020 CO139	BETHLEHEM RD			
					07.540 CO128	DR TOLSON RD			
					08.290	BAKER FARM RD			
					08.605	DRAINAGE 36" CP			
					08.750		2	22I	
					08.750	SPEED LIMIT 30 MPH			
					08.780 CO130	GARRETT RD			
					08.810	IN CORP LMITS LOCH LYNN HEIGHTS			

NAME: LOTHIAN ST U

*A,B = UNIMPROVED; C = GRADED & DRAINED; D,E = SOIL, GRAVEL, STONE; F,G = LOW TYPE BITUMINOUS
H,I = HIGH TYPE BITUMINOUS; J = CONCRETE; K = BRICK; L = BLOCK

STATE HIGHWAY ADMINISTRATION OF MARYLAND
HIGHWAY INFORMATION SERVICES DIVISION
DATA SUPPORT GROUP

STATE HIGHWAY LOCATION REFERENCE

COUNTY: GARRETT
DISTRICT: 6
DATE: 12/31/09

ROUTE NUMBER: MD 560 CONTINUED

INVENTORY DIRECTION: NORTH

ROUTE NAME: LOTHIAN ST

STATE SYSTEM	FUNCTIONAL CLASS	MEDIAN TYPE	ACCESS CONTROL	NHS	MILEPOINT	MILEPOINT DESCRIPTION	MARKED LANES	SURFACE WIDTH/TYPE*	AADT
STATE SECONDARY	U RUR MAJ COLL	NONE (UNDIV)	NONE	NOT NHS	08.820	SIGN: WELCOME TO LOCH LYNN HEIGHTS	2	22I	3,540
					08.834	RADIO STATION WKHJ			
					08.920 MU 70	DUNDEE ST			
NAME: THIRD AVE					08.980 MU 30	ARGYLE ST			
					08.980 MU110	LOCH LYNN ST			
					09.040 MU 60	CHICOPEE ST			
					09.090 MU 60	CHICOPEE ST			
					09.100 MU100	LEWIS ST			
					09.140		2	23I	
NAME: PAULL ST					09.140 MU220	THIRD AVE			
					09.140 MU200	SHENANDOAH AVE			
					09.140	STOP SIGN			
					09.160 MU8040	ALLEY #4			
					09.200 MU180	SECOND AVE			
					09.230 MU8010	ALLEY #1			
					09.260		2	36I	
					09.260 MU 80	FIRST AVE			
					09.260	OUT CORP LMTS LOCH LYNN HEIGHTS			
					09.260	IN CORP LMTS MOUNTAIN LAKE PARK			
					09.280	R/R #CSX 144 847 F			
					09.300		2	24I	
					09.300 MU200	OLD BRIDGE RD			
					09.320 MD135	MARYLAND HWY			
					09.320	TRAFFIC SIGNAL			

ROUTE NUMBER: MD 669

INVENTORY DIRECTION: NORTH

ROUTE NAME: SPRINGS RD

STATE SYSTEM	FUNCTIONAL CLASS	MEDIAN TYPE	ACCESS CONTROL	NHS	MILEPOINT	MILEPOINT DESCRIPTION	MARKED LANES	SURFACE WIDTH/TYPE*	AADT
STATE SECONDARY	U RUR MAJ COLL	NONE (UNDIV)	NONE	NOT NHS	00.000		2	24I	1,631
					00.000 US 40AL	MAIN ST			
					00.000	STOP SIGN			
					00.010	SPEED LIMIT 30 MPH			

*A,B = UNIMPROVED; C = GRADED & DRAINED; D,E = SOIL,GRAVEL,STONE; F,G = LOW TYPE BITUMINOUS
H,I = HIGH TYPE BITUMINOUS; J = CONCRETE; K = BRICK; L = BLOCK

STATE HIGHWAY ADMINISTRATION OF MARYLAND
HIGHWAY INFORMATION SERVICES DIVISION
DATA SUPPORT GROUP

STATE HIGHWAY LOCATION REFERENCE

COUNTY: GARRETT
DISTRICT: 6
DATE: 12/31/09

ROUTE NUMBER: MD 669 CONTINUED

INVENTORY DIRECTION: NORTH

ROUTE NAME: SPRINGS RD

STATE SYSTEM	FUNCTIONAL CLASS	MEDIAN TYPE	ACCESS CONTROL	NHS	MILEPOINT	MILEPOINT DESCRIPTION	MARKED LANES	SURFACE WIDTH/TYPE*	AADT
STATE SECONDARY	U RUR MAJ COLL	NONE (UNDIV)	NONE	NOT NHS	00.040 MU120	RAVINE ST	2	24I	1,631
					00.080 MU100	MILLER ST			
					00.130	MILLER LA			
					00.175	MARANATHA ASSEMBLY OF GOD			
					00.206	HE'S ALIVE RADIO STATION			
					00.260 CO203	HEMLOCH DR			
					00.320		2	22I	
					00.320 MU170	LOCKER LA			
					00.347	SPEED LIMIT 50 MPH			
	R				00.450	OUT CORP LMTS GRANTSVILLE			
					00.650 CO203	HEMLOCH DR			
					01.000 CO190	PEAVINE RD			
					01.460	PVT RD			
					01.690	PENNSYLVANIA ST/L			

ROUTE NUMBER: MD 733

INVENTORY DIRECTION: NORTH

ROUTE NAME: NO NAME

STATE SYSTEM	FUNCTIONAL CLASS	MEDIAN TYPE	ACCESS CONTROL	NHS	MILEPOINT	MILEPOINT DESCRIPTION	MARKED LANES	SURFACE WIDTH/TYPE*	AADT
STATE SECONDARY	R RUR LOCAL	NONE (UNDIV)	NONE	NOT NHS	00.000		2	12A&B	0
					00.000 US 40AL	NATIONAL PIKE			
					00.050	ROAD END			

ROUTE NUMBER: MD 733A

INVENTORY DIRECTION: WEST

ROUTE NAME: NO NAME

STATE SYSTEM	FUNCTIONAL CLASS	MEDIAN TYPE	ACCESS CONTROL	NHS	MILEPOINT	MILEPOINT DESCRIPTION	MARKED LANES	SURFACE WIDTH/TYPE*	AADT
STATE SECONDARY	R RUR LOCAL	NONE (UNDIV)	NONE	NOT NHS	00.000		2	16H	0
					00.000 US 40AL	NATIONAL PIKE			
					00.100		2	20I	
					00.100	STRUC #11008 SAVAGE RIVER			
					00.140	ROAD END			

*A,B = UNIMPROVED; C = GRADED & DRAINED; D,E = SOIL, GRAVEL, STONE; F,G = LOW TYPE BITUMINOUS
H,I = HIGH TYPE BITUMINOUS; J = CONCRETE; K = BRICK; L = BLOCK

STATE HIGHWAY ADMINISTRATION OF MARYLAND
HIGHWAY INFORMATION SERVICES DIVISION
DATA SUPPORT GROUP

STATE HIGHWAY LOCATION REFERENCE

COUNTY: GARRETT
DISTRICT: 6
DATE: 12/31/09

ROUTE NUMBER: MD 742
INVENTORY DIRECTION: NORTH
ROUTE NAME: FIRST AVE

STATE SYSTEM	FUNCTIONAL CLASS	MEDIAN TYPE	ACCESS CONTROL	NHS	MILEPOINT	MILEPOINT DESCRIPTION	MARKED LANES	SURFACE WIDTH/TYPE*	AADT
STATE SECONDARY	U RUR MINOR COLL	NONE (UNDIV)	NONE	NOT NHS	00.000		2	24I	1,100
					00.000 MD 42	FRIENDSVILLE RD			
					00.000	STOP SIGN			
					00.040	SPEED LIMIT 25 MPH			
					00.170 IS 68	NATIONAL FREEWAY			
					00.170	STRUC #11040			
					00.240 MU 50	OAK ST			
					00.299	FIRST CHRISTIAN CHURCH OF FRIENDSVILLE			
					00.310 MU 10	CHESTNUT ST			
					00.350 MU8080	ALLEY #8			
NAME: MAPLE ST					00.380 MU 20	FIRST AVE			
					00.380 MU 30	MAPLE ST			
					00.380	STOP SIGN			
					00.450		2	26I	
					00.450 MU 40	MORRIS AVE			
					00.460	BEGIN BRIDGE			
					00.480	STRUC #11011 YOUGHIOGHENY RIVER			
					00.500		2	30I	
					00.500	END BRIDGE			
					00.510		2	24I	
					00.510 MU110	WATER ST			
					00.540 MU 15	CHURCH LA			
					00.550	SPEED LIMIT 30 MPH			
					00.720 RP 68- 2	RAMP 2 FR IS 68 WB TO MD 742 NB			
					00.730 CO 17	BLAIN FRANTZ RD			
R					00.870	OUT CORP LMTS FRIENDSVILLE			
					00.930 RP 68- 8	RAMP 8 FR MD 42 SB TO IS 68 WB			
					00.930 MD 42	FRIENDSVILLE RD			
					00.930	STOP SIGN			

*A,B = UNIMPROVED; C = GRADED & DRAINED; D,E = SOIL,GRAVEL,STONE; F,G = LOW TYPE BITUMINOUS
H,I = HIGH TYPE BITUMINOUS; J = CONCRETE; K= BRICK; L = BLOCK

STATE HIGHWAY ADMINISTRATION OF MARYLAND
HIGHWAY INFORMATION SERVICES DIVISION
DATA SUPPORT GROUP

STATE HIGHWAY LOCATION REFERENCE

COUNTY: GARRETT
DISTRICT: 6
DATE: 12/31/09

ROUTE NUMBER: MD 825B
INVENTORY DIRECTION: EAST
ROUTE NAME: OAKLAND DR

STATE SYSTEM	FUNCTIONAL CLASS	MEDIAN TYPE	ACCESS CONTROL	NHS	MILEPOINT	MILEPOINT DESCRIPTION	MARKED LANES	SURFACE WIDTH/TYPE*	AADT
STATE SECONDARY	R RUR LOCAL	NONE (UNDIV)	NONE	NOT NHS	00.000		1	20I	1,271
					00.000 MD135	MARYLAND HWY			
					00.020		2	20I	
					00.020	SPUR TO MD 135			
					00.060	SPEED LIMIT 30 MPH			
					00.203	SPEED LIMIT 30 MPH			
					00.212	SPUR TO WEBER RD (MD 826A)			
					00.224		2	30I	
					00.224 MD826A	WEBER RD			
					00.237	JAMISON LA			
					00.260		2	24I	
					00.320		2	22I	
					00.320 CO305	SOUTH 11TH ST			
					00.332	SOUTHERN GARRETT HIGH SCHOOL			
					00.420 MU 55	CHURCH LA			
					00.520 MU185	OAKHALL DR			
					00.530	LOUIS B NAYLOR DR			
	U				00.620	IN CORP LMTS MOUNTAIN LAKE PARK			
					00.640 MU 60	D ST			
					00.640 MU205	PENSINGER BLVD			
					00.700 MU 71	E ST #1			
					00.770 MU 81	F ST #1			
					00.800 MU8030	ALLEY #3			
					00.830				
					00.830 MU 30	BALTIMORE AVE			
					00.830 MU 64	DEER PARK AVE			
					00.830	STOP SIGN			
					00.890 MU190	OAKLAND AVE			
					00.940 MD135	MARYLAND HWY			
					00.940 MU 90	G ST (AHEAD)			
					00.940	STOP SIGN			
		RUR MINOR COLL							
NAME: G ST									

*A,B = UNIMPROVED; C = GRADED & DRAINED; D,E = SOIL, GRAVEL, STONE; F,G = LOW TYPE BITUMINOUS
H,I = HIGH TYPE BITUMINOUS; J = CONCRETE; K = BRICK; L = BLOCK

STATE HIGHWAY LOCATION REFERENCE

COUNTY: GARRETT
DISTRICT: 6
DATE: 12/31/09

ROUTE NUMBER: MD 825C
INVENTORY DIRECTION: SOUTH
ROUTE NAME: NO NAME

STATE SYSTEM	FUNCTIONAL CLASS	MEDIAN TYPE	ACCESS CONTROL	NHS	MILEPOINT	MILEPOINT DESCRIPTION	MARKED LANES	SURFACE WIDTH/TYPE*	AADT
STATE SECONDARY	R RUR LOCAL	NONE (UNDIV)	NONE	NOT NHS	00.000		2	16I	99
					00.000	ROAD END - GATE			
					00.081		2	16H	
					00.081 MD135C	NO NAME			
					00.128		2	16G	
					00.190	ROAD END			

ROUTE NUMBER: MD 826A
INVENTORY DIRECTION: NORTH
ROUTE NAME: SHA DR

STATE SYSTEM	FUNCTIONAL CLASS	MEDIAN TYPE	ACCESS CONTROL	NHS	MILEPOINT	MILEPOINT DESCRIPTION	MARKED LANES	SURFACE WIDTH/TYPE*	AADT
STATE SECONDARY	R RUR LOCAL	NONE (UNDIV)	NONE	NOT NHS	00.000		2	24I	399
					00.000	ROAD END			
					00.075 MU274	WOLF ACRES DR			
					00.110		2	22I	
NAME: WEBER RD					00.140 US219A	WEBER RD			
					00.220	SPEED LIMIT 40 MPH			
					00.310		2	24I	
					00.383	KINGDOM HALL OF JEHOVAH'S WITNESSES			
					00.440		2	22I	
					00.440 MD135	MARYLAND HWY			
					00.440	TRAFFIC SIGNAL			
					00.450		2	26I	
					00.486		2	24I	
					00.530		2	28I	
					00.550		2	32I	
					00.550	SPUR FR OAKLAND DR (MD 825B)			
					00.560 MD825B	OAKLAND DR			
					00.560	STOP SIGN			

*A,B = UNIMPROVED; C = GRADED & DRAINED; D,E = SOIL, GRAVEL, STONE; F,G = LOW TYPE BITUMINOUS
H,I = HIGH TYPE BITUMINOUS; J = CONCRETE; K = BRICK; L = BLOCK

STATE HIGHWAY ADMINISTRATION OF MARYLAND
HIGHWAY INFORMATION SERVICES DIVISION
DATA SUPPORT GROUP

STATE HIGHWAY LOCATION REFERENCE

COUNTY: GARRETT
DISTRICT: 6
DATE: 12/31/09

ROUTE NUMBER: MD 826B
INVENTORY DIRECTION: NORTH
ROUTE NAME: LUMBER CITY RD

STATE SYSTEM	FUNCTIONAL CLASS	MEDIAN TYPE	ACCESS CONTROL	NHS	MILEPOINT	MILEPOINT DESCRIPTION	MARKED LANES	SURFACE WIDTH/TYPE*	AADT
STATE SECONDARY	R RUR LOCAL	NONE (UNDIV)	NONE	NOT NHS	00.000		2	20I	0
					00.000	US219A			
					00.000	US219			
					00.000	STOP SIGN			
					00.010	PVT RD			
					00.010	PVT RD			
					00.150	ROAD END			

ROUTE NUMBER: MD 826C
INVENTORY DIRECTION: NORTH
ROUTE NAME: NO NAME

STATE SYSTEM	FUNCTIONAL CLASS	MEDIAN TYPE	ACCESS CONTROL	NHS	MILEPOINT	MILEPOINT DESCRIPTION	MARKED LANES	SURFACE WIDTH/TYPE*	AADT
STATE SECONDARY	R RUR LOCAL	NONE (UNDIV)	NONE	NOT NHS	00.000		2	16H	99
					00.000	ROAD END			
					00.020	US219B			
					00.070		2	10F	
					00.160	US219			
						GARRETT HWY			

ROUTE NUMBER: MD 826D
INVENTORY DIRECTION: NORTH
ROUTE NAME: NO NAME

STATE SYSTEM	FUNCTIONAL CLASS	MEDIAN TYPE	ACCESS CONTROL	NHS	MILEPOINT	MILEPOINT DESCRIPTION	MARKED LANES	SURFACE WIDTH/TYPE*	AADT
STATE SECONDARY	R RUR LOCAL	NONE (UNDIV)	NONE	NOT NHS	00.000		2	12D&E	99
					00.000	ROAD END			
					00.030		2	17G	
					00.050	US219			
						GARRETT HWY			

ROUTE NUMBER: MD 826E
INVENTORY DIRECTION: SOUTH
ROUTE NAME: ACCIDENT GARAGE RD

STATE SYSTEM	FUNCTIONAL CLASS	MEDIAN TYPE	ACCESS CONTROL	NHS	MILEPOINT	MILEPOINT DESCRIPTION	MARKED LANES	SURFACE WIDTH/TYPE*	AADT
STATE SECONDARY	R RUR LOCAL	NONE (UNDIV)	NONE	NOT NHS	00.000		2	18H	99

*A,B = UNIMPROVED; C = GRADED & DRAINED; D,E = SOIL, GRAVEL, STONE; F,G = LOW TYPE BITUMINOUS
H,I = HIGH TYPE BITUMINOUS; J = CONCRETE; K = BRICK; L = BLOCK

STATE HIGHWAY LOCATION REFERENCE

COUNTY: GARRETT
DISTRICT: 6
DATE: 12/31/09

ROUTE NUMBER: MD 826E CONTINUED

INVENTORY DIRECTION: SOUTH

ROUTE NAME: ACCIDENT GARAGE RD

STATE SYSTEM	FUNCTIONAL CLASS	MEDIAN TYPE	ACCESS CONTROL	NHS	MILEPOINT	MILEPOINT DESCRIPTION	MARKED LANES	SURFACE WIDTH/TYPE*	AADT
STATE SECONDARY	R RUR LOCAL	NONE (UNDIV)	NONE	NOT NHS	00.000 US219	GARRETT HWY	2	18H	99
					00.000	STOP SIGN			
					00.350	ROAD END			

ROUTE NUMBER: MD 826G

INVENTORY DIRECTION: NORTH

ROUTE NAME: NO NAME

STATE SYSTEM	FUNCTIONAL CLASS	MEDIAN TYPE	ACCESS CONTROL	NHS	MILEPOINT	MILEPOINT DESCRIPTION	MARKED LANES	SURFACE WIDTH/TYPE*	AADT
STATE SECONDARY	R RUR LOCAL	NONE (UNDIV)	NONE	NOT NHS	00.000		2	14I	99
					00.000	ROAD END			
					00.010 US219C	NO NAME			
					00.030		2	14G	
					00.080	ROAD END			

ROUTE NUMBER: MD 826H

INVENTORY DIRECTION: SOUTH

ROUTE NAME: NO NAME

STATE SYSTEM	FUNCTIONAL CLASS	MEDIAN TYPE	ACCESS CONTROL	NHS	MILEPOINT	MILEPOINT DESCRIPTION	MARKED LANES	SURFACE WIDTH/TYPE*	AADT
STATE SECONDARY	R RUR LOCAL	NONE (UNDIV)	NONE	NOT NHS	00.000		2	25I	99
					00.000 US 40	NATIONAL PIKE			
					00.080		2	20I	
					00.130		2	12D&E	
					00.190	ROAD END			

ROUTE NUMBER: MD 826J

INVENTORY DIRECTION: NORTH

ROUTE NAME: STOCKYARD RD

STATE SYSTEM	FUNCTIONAL CLASS	MEDIAN TYPE	ACCESS CONTROL	NHS	MILEPOINT	MILEPOINT DESCRIPTION	MARKED LANES	SURFACE WIDTH/TYPE*	AADT
STATE SECONDARY	R RUR LOCAL	NONE (UNDIV)	NONE	NOT NHS	00.000		2	20I	99
					00.000	ROAD END			
					00.010 US219D	STOCKYARD RD			
					00.361	MICROWAVE/CELL TOWER			

*A,B = UNIMPROVED; C = GRADED & DRAINED; D,E = SOIL, GRAVEL, STONE; F,G = LOW TYPE BITUMINOUS
H,I = HIGH TYPE BITUMINOUS; J = CONCRETE; K = BRICK; L = BLOCK

STATE HIGHWAY LOCATION REFERENCE

COUNTY: GARRETT
DISTRICT: 6
DATE: 12/31/09

ROUTE NUMBER: MD 826J CONTINUED

INVENTORY DIRECTION: NORTH
ROUTE NAME: STOCKYARD RD

STATE SYSTEM	FUNCTIONAL CLASS	MEDIAN TYPE	ACCESS CONTROL	NHS	MILEPOINT	MILEPOINT DESCRIPTION	MARKED LANES	SURFACE WIDTH/TYPE*	AADT
STATE SECONDARY	R RUR LOCAL	NONE (UNDIV)	NONE	NOT NHS	00.371		2	22I	99
					00.570 US219E	STOCKYARD RD			
					00.600	ROAD END			

ROUTE NUMBER: MD 826K

INVENTORY DIRECTION: EAST
ROUTE NAME: NO NAME

STATE SYSTEM	FUNCTIONAL CLASS	MEDIAN TYPE	ACCESS CONTROL	NHS	MILEPOINT	MILEPOINT DESCRIPTION	MARKED LANES	SURFACE WIDTH/TYPE*	AADT
STATE SECONDARY	R RUR LOCAL	NONE (UNDIV)	NONE	NOT NHS	00.000		2	20H	99
					00.000	ROAD END			
					00.010 US219F	NO NAME			
					00.050	ROAD END			

ROUTE NUMBER: MD 826L

INVENTORY DIRECTION: EAST
ROUTE NAME: RYLAND CT

STATE SYSTEM	FUNCTIONAL CLASS	MEDIAN TYPE	ACCESS CONTROL	NHS	MILEPOINT	MILEPOINT DESCRIPTION	MARKED LANES	SURFACE WIDTH/TYPE*	AADT
STATE SECONDARY	R RUR LOCAL	NONE (UNDIV)	NONE	NOT NHS	00.000		2	20I	99
					00.000	ROAD END			
					00.120 US219G	RYLAND CT			
					00.190	ROAD END - GUARDRAIL			

ROUTE NUMBER: MD 826M

INVENTORY DIRECTION: EAST
ROUTE NAME: RABBIT HOLLOW RD

STATE SYSTEM	FUNCTIONAL CLASS	MEDIAN TYPE	ACCESS CONTROL	NHS	MILEPOINT	MILEPOINT DESCRIPTION	MARKED LANES	SURFACE WIDTH/TYPE*	AADT
STATE SECONDARY	R RUR LOCAL	NONE (UNDIV)	NONE	NOT NHS	00.000		2	18H	99
					00.000 US219	GARRETT HWY			
					00.000	STOP SIGN			
					00.040		2	20H	
					00.180	SPEED LIMIT 25 MPH			
					00.310		2	18H	

*A,B = UNIMPROVED; C = GRADED & DRAINED; D,E = SOIL, GRAVEL, STONE; F,G = LOW TYPE BITUMINOUS
H,I = HIGH TYPE BITUMINOUS; J = CONCRETE; K = BRICK; L = BLOCK

STATE HIGHWAY LOCATION REFERENCE

COUNTY: GARRETT
DISTRICT: 6
DATE: 12/31/09

ROUTE NUMBER: MD 826M CONTINUED

INVENTORY DIRECTION: EAST

ROUTE NAME: RABBIT HOLLOW RD

STATE SYSTEM	FUNCTIONAL CLASS	MEDIAN TYPE	ACCESS CONTROL	NHS	MILEPOINT	MILEPOINT DESCRIPTION	MARKED LANES	SURFACE WIDTH/TYPE*	AADT
STATE SECONDARY	R RUR LOCAL	NONE (UNDIV)	NONE	NOT NHS	00.510 CO180	RABBIT HOLLOW RD (AHEAD)	2	18H	99

ROUTE NUMBER: MD 826N

INVENTORY DIRECTION: NORTH

ROUTE NAME: NO NAME

STATE SYSTEM	FUNCTIONAL CLASS	MEDIAN TYPE	ACCESS CONTROL	NHS	MILEPOINT	MILEPOINT DESCRIPTION	MARKED LANES	SURFACE WIDTH/TYPE*	AADT
STATE SECONDARY	R RUR LOCAL	NONE (UNDIV)	NONE	NOT NHS	00.000		2	20I	99
					00.000	ROAD END			
					00.110 CO358	COLLIER RD			
					00.178		2	18G	
					00.247	ROAD END			

ROUTE NUMBER: MD 826P

INVENTORY DIRECTION: NORTH

ROUTE NAME: NO NAME

STATE SYSTEM	FUNCTIONAL CLASS	MEDIAN TYPE	ACCESS CONTROL	NHS	MILEPOINT	MILEPOINT DESCRIPTION	MARKED LANES	SURFACE WIDTH/TYPE*	AADT
STATE SECONDARY	R RUR LOCAL	NONE (UNDIV)	NONE	NOT NHS	00.000		2	18I	99
					00.000 US219	GARRETT HWY			
					00.170 US219	GARRETT HWY			

ROUTE NUMBER: MD 827A

INVENTORY DIRECTION: NORTH

ROUTE NAME: NO NAME

STATE SYSTEM	FUNCTIONAL CLASS	MEDIAN TYPE	ACCESS CONTROL	NHS	MILEPOINT	MILEPOINT DESCRIPTION	MARKED LANES	SURFACE WIDTH/TYPE*	AADT
STATE SECONDARY	R RUR LOCAL	NONE (UNDIV)	NONE	NOT NHS	00.000		2	12I	99
					00.000	ROAD END			
					00.010 MD 39	HUTTON RD			

ROUTE NUMBER: MD 827C

INVENTORY DIRECTION: NORTH

ROUTE NAME: NO NAME

STATE SYSTEM	FUNCTIONAL CLASS	MEDIAN TYPE	ACCESS CONTROL	NHS	MILEPOINT	MILEPOINT DESCRIPTION	MARKED LANES	SURFACE WIDTH/TYPE*	AADT
--------------	------------------	-------------	----------------	-----	-----------	-----------------------	--------------	---------------------	------

*A,B = UNIMPROVED; C = GRADED & DRAINED; D,E = SOIL, GRAVEL, STONE; F,G = LOW TYPE BITUMINOUS
H,I = HIGH TYPE BITUMINOUS; J = CONCRETE; K = BRICK; L = BLOCK

STATE HIGHWAY LOCATION REFERENCE

COUNTY: GARRETT
DISTRICT: 6
DATE: 12/31/09

ROUTE NUMBER: MD 827C CONTINUED

INVENTORY DIRECTION: NORTH

ROUTE NAME: NO NAME

STATE SYSTEM	FUNCTIONAL CLASS	MEDIAN TYPE	ACCESS CONTROL	NHS	MILEPOINT	MILEPOINT DESCRIPTION	MARKED LANES	SURFACE WIDTH/TYPE*	AADT
STATE SECONDARY	R RUR LOCAL	NONE (UNDIV)	NONE	NOT NHS	00.000		2	22H	99
					00.000	ROAD END			
					00.040 MD 39A	NO NAME			
					00.050	ROAD END			

ROUTE NUMBER: MD 828

INVENTORY DIRECTION: SOUTH

ROUTE NAME: NO NAME

STATE SYSTEM	FUNCTIONAL CLASS	MEDIAN TYPE	ACCESS CONTROL	NHS	MILEPOINT	MILEPOINT DESCRIPTION	MARKED LANES	SURFACE WIDTH/TYPE*	AADT
STATE SECONDARY	R RUR LOCAL	NONE (UNDIV)	NONE	NOT NHS	00.000		2	18I	99
					00.000 MD 42	FRIENDSVILLE RD			
					00.097		2	36I	
					00.130	ROAD END			

ROUTE NUMBER: MD 828A

INVENTORY DIRECTION: EAST

ROUTE NAME: NO NAME

STATE SYSTEM	FUNCTIONAL CLASS	MEDIAN TYPE	ACCESS CONTROL	NHS	MILEPOINT	MILEPOINT DESCRIPTION	MARKED LANES	SURFACE WIDTH/TYPE*	AADT
STATE SECONDARY	R RUR LOCAL	NONE (UNDIV)	NONE	NOT NHS	00.000		2	18H	99
					00.000	ROAD END			
					00.040		2	16H	
					00.040 MD 42A	NO NAME			
					00.090		2	26H	
					00.120	ROAD END			

ROUTE NUMBER: MD 946

INVENTORY DIRECTION: SOUTH

ROUTE NAME: FINZEL RD

STATE SYSTEM	FUNCTIONAL CLASS	MEDIAN TYPE	ACCESS CONTROL	NHS	MILEPOINT	MILEPOINT DESCRIPTION	MARKED LANES	SURFACE WIDTH/TYPE*	AADT
STATE SECONDARY	R RUR MAJ COLL	NONE (UNDIV)	NONE	NOT NHS	00.000		2	21I	760
					00.000 US 40AL	NATIONAL PIKE			
					00.000	STOP SIGN			

*A,B = UNIMPROVED; C = GRADED & DRAINED; D,E = SOIL, GRAVEL, STONE; F,G = LOW TYPE BITUMINOUS
H,I = HIGH TYPE BITUMINOUS; J = CONCRETE; K = BRICK; L = BLOCK

STATE HIGHWAY ADMINISTRATION OF MARYLAND
HIGHWAY INFORMATION SERVICES DIVISION
DATA SUPPORT GROUP

STATE HIGHWAY LOCATION REFERENCE

COUNTY: GARRETT
DISTRICT: 6
DATE: 12/31/09

ROUTE NUMBER: MD 946 CONTINUED
INVENTORY DIRECTION: SOUTH
ROUTE NAME: FINZEL RD

STATE SYSTEM	FUNCTIONAL CLASS	MEDIAN TYPE	ACCESS CONTROL	NHS	MILEPOINT	MILEPOINT DESCRIPTION	MARKED LANES	SURFACE WIDTH/TYPE*	AADT
STATE SECONDARY	R RUR MAJ COLL	NONE (UNDIV)	NONE	NOT NHS	00.130	BEGIN BRIDGE	2	21I	760
					00.150 US 40AL	NATIONAL PIKE			
					00.150	STRUC #11026			
					00.170		2	22I	
					00.170	END BRIDGE			
					00.296	RADIO STATION WFRB 105.3 FM			
					00.397	EASTERN GARRETT CO VOL. FIRE & RESCUE			
					00.610 MD546	FINZEL RD			
					00.610	STOP SIGN			

ROUTE NUMBER: MD 948B
INVENTORY DIRECTION: SOUTH
ROUTE NAME: OLD FROSTBURG RD

STATE SYSTEM	FUNCTIONAL CLASS	MEDIAN TYPE	ACCESS CONTROL	NHS	MILEPOINT	MILEPOINT DESCRIPTION	MARKED LANES	SURFACE WIDTH/TYPE*	AADT
STATE SECONDARY	R RUR LOCAL	NONE (UNDIV)	NONE	NOT NHS	00.190		2	20G	199
					00.190 CO205	OLD FROSTBURG RD (BACK)			
					00.290	BEGIN BRIDGE			
					00.310 IS 68	NATIONAL FREEWAY			
					00.310	STRUC #11043			
					00.330	END BRIDGE			
					00.410		2	23G	
					00.430 CO205	OLD FROSTBURG RD (AHEAD)			

ROUTE NUMBER: MD 948H
INVENTORY DIRECTION: EAST
ROUTE NAME: DIESEL SCHOOL RD

STATE SYSTEM	FUNCTIONAL CLASS	MEDIAN TYPE	ACCESS CONTROL	NHS	MILEPOINT	MILEPOINT DESCRIPTION	MARKED LANES	SURFACE WIDTH/TYPE*	AADT
STATE SECONDARY	R RUR LOCAL	NONE (UNDIV)	NONE	NOT NHS	00.000		2	20I	199
					00.000 CO357	DEVILS HALF ACRE RD (BACK)			
					00.000 US219	GARRETT HWY			
					00.000	STOP SIGN			
					00.620	ROAD END			

*A,B = UNIMPROVED; C = GRADED & DRAINED; D,E = SOIL, GRAVEL, STONE; F,G = LOW TYPE BITUMINOUS
H,I = HIGH TYPE BITUMINOUS; J = CONCRETE; K = BRICK; L = BLOCK

STATE HIGHWAY ADMINISTRATION OF MARYLAND
HIGHWAY INFORMATION SERVICES DIVISION
DATA SUPPORT GROUP

STATE HIGHWAY LOCATION REFERENCE

COUNTY: GARRETT
DISTRICT: 6
DATE: 12/31/09

ROUTE NUMBER: MD 948K
INVENTORY DIRECTION: EAST
ROUTE NAME: NO NAME

STATE SYSTEM	FUNCTIONAL CLASS	MEDIAN TYPE	ACCESS CONTROL	NHS	MILEPOINT	MILEPOINT DESCRIPTION	MARKED LANES	SURFACE WIDTH/TYPE*	AADT
STATE SECONDARY	R RUR LOCAL	NONE (UNDIV)	NONE	NOT NHS	00.000		2	14D&E	199
					00.000	ROAD END			
					00.000	PVT RD (BACK)			
					00.300		2	12D&E	
					00.300	CO410 OLD PIGS EAR RD			
					00.400	CO 42 PIGS EAR RD			
					00.400	STOP SIGN			

ROUTE NUMBER: US 40
INVENTORY DIRECTION: EAST
ROUTE NAME: NATIONAL PIKE

STATE SYSTEM	FUNCTIONAL CLASS	MEDIAN TYPE	ACCESS CONTROL	NHS	MILEPOINT	MILEPOINT DESCRIPTION	MARKED LANES	SURFACE WIDTH/TYPE*	AADT
STATE PRIMARY	R RUR OPA	NONE (UNDIV)	NONE	NOT NHS	00.000		3	35I	3,033
					00.000	PENNSYLVANIA ST/L			
					00.040	STATE LINE UNITED METHODIST CHURCH			
					00.050		3	36I	
					00.050	CO 42 PIGS EAR RD			
					00.090		2	24I	
					00.100	SPEED LIMIT 55 MPH			
					00.210	ROCKY RD			
					00.290	BOWSER LA			
					00.353	DRAINAGE STRUC #11086X0			
					00.360		3	36I	
					00.420	OP 3 HEMLOCK LOOP			
					00.600	OP 3 HEMLOCK LOOP			
					00.720	HEMLOCK MEADOW DR			
					00.785		2	30I	
					00.800		2	24I	
					01.460		3	36I	
					01.620		2	36I	
					01.645		2	24I	
					02.200		3	36I	
					02.366	KEYSERS RIDGE RD			

*A,B = UNIMPROVED; C = GRADED & DRAINED; D,E = SOIL, GRAVEL, STONE; F,G = LOW TYPE BITUMINOUS
H,I = HIGH TYPE BITUMINOUS; J = CONCRETE; K = BRICK; L = BLOCK

STATE HIGHWAY ADMINISTRATION OF MARYLAND
HIGHWAY INFORMATION SERVICES DIVISION
DATA SUPPORT GROUP

STATE HIGHWAY LOCATION REFERENCE

COUNTY: GARRETT
DISTRICT: 6
DATE: 12/31/09

ROUTE NUMBER: US 40 CONTINUED
INVENTORY DIRECTION: EAST
ROUTE NAME: NATIONAL PIKE

STATE SYSTEM	FUNCTIONAL CLASS	MEDIAN TYPE	ACCESS CONTROL	NHS	MILEPOINT	MILEPOINT DESCRIPTION	MARKED LANES	SURFACE WIDTH/TYPE*	AADT
STATE PRIMARY	R RUR OPA	NONE (UNDIV)	NONE	NOT NHS	02.378		2	30I	3,033
					02.420		2	24I	
					02.910	PVT RD			
					02.967	MOONLIGHT DR			
					03.056	SIGN: KEYSERS RIDGE			
					03.140		3	36I	
					03.190		3	48I	2,843
					03.190 CO409	WINDING RIDGE RD			
					03.250		4	48I	
					03.250 MD826H	NO NAME			
					03.380		3	36I	
					03.380	SPUR TO US 40			
					03.410		2	24I	5,243
					03.410 US 40AL	NATIONAL PIKE			
					03.410	STOP SIGN			
					03.420		2	30I	
					03.420	SPUR TO US 40AL			
					03.430	SPUR FR US 40			
					03.468		2	24I	
					03.480 RP 68- 8	RAMP 8 FR US 40 SB TO IS 68 WB			
					03.570 RP 68- 2	RAMP 2 FR IS 68 WB TO US 40 NB			
					03.610 RP 68- 7	RAMP 7 FR IS 68 WB TO US 40 SB			
					03.690 RP 68- 1	RAMP 1 FR US 40 NB TO IS 68 WB			
					03.715	BEGIN BRIDGE			
					03.740 US219	GARRETT HWY			
					03.740	STRUC #11049			
					03.740	EXIT #14			
					03.740 IS 68	NATIONAL FREEWAY			
					03.740	SEE IS 68			
					03.740	BEG X-REF W/ IS 68			
					21.700	ALLEGANY CO/L			
					21.700	SEE IS 68			

*A,B = UNIMPROVED; C = GRADED & DRAINED; D,E = SOIL, GRAVEL, STONE; F,G = LOW TYPE BITUMINOUS
H,I = HIGH TYPE BITUMINOUS; J = CONCRETE; K = BRICK; L = BLOCK

STATE HIGHWAY ADMINISTRATION OF MARYLAND
HIGHWAY INFORMATION SERVICES DIVISION
DATA SUPPORT GROUP

STATE HIGHWAY LOCATION REFERENCE

COUNTY: GARRETT
DISTRICT: 6
DATE: 12/31/09

ROUTE NUMBER: US 40AL
INVENTORY DIRECTION: EAST
ROUTE NAME: NATIONAL PIKE

STATE SYSTEM	FUNCTIONAL CLASS	MEDIAN TYPE	ACCESS CONTROL	NHS	MILEPOINT	MILEPOINT DESCRIPTION	MARKED LANES	SURFACE WIDTH/TYPE*	AADT
STATE SECONDARY	R RUR MAJ COLL	NONE (UNDIV)	NONE	NOT NHS	00.000		2	24I	1,783
					00.000	US 40 NATIONAL PIKE			
					00.010	SPUR FR US 40			
					00.028	BEGIN BIKE ROUTE			
					00.150	SPEED LIMIT 50 MPH			
		PAINTED			00.370				
					00.370	PVT RD			
		NONE (UNDIV)			00.450				
		PAINTED			00.513				
					00.513	CO481 RIDGE BUSINESS DR			
		NONE (UNDIV)			00.629				
					00.940	SPRING VALLEY FARM LA			
					01.460	HOLIDAY DR			
					02.340	CO188 ZEHNER RD			
					02.340	PICNIC AREA			
					02.460	STONE HILL			
					02.960	OP 68 GASWELL RD			
					03.070	STRUC #11095XO SPIKER RUN			
					03.810	CO182 AMISH RD			
					03.810	CO386 POSEY ROW RD			
					04.530	MD733 NO NAME			
					04.590	STRUC #11002XO SHADE RUN			
					04.680	STRUC #11006 BIG SHADE RUN			
					04.780	CO456 OLD SHADE HOLLOW RD			
					04.840		2	22I	
					04.840	CO187 SHADE HOLLOW RD			
					05.100		2	24I	
					05.130	SPEED LIMIT 30 MPH			
					05.200	SIGN: GRANTSVILLE			
NAME: MAIN ST	U				05.215	IN CORP LMTS GRANTSVILLE			
					05.230		2	26I	
					05.300				3,223
					05.300	MD669 SPRINGS RD			
					05.380	MU 89 LIVENGOOD LA			
					05.390	MU 50 DIEFENBACH ST			

*A,B = UNIMPROVED; C = GRADED & DRAINED; D,E = SOIL, GRAVEL, STONE; F,G = LOW TYPE BITUMINOUS
H,I = HIGH TYPE BITUMINOUS; J = CONCRETE; K = BRICK; L = BLOCK

STATE HIGHWAY ADMINISTRATION OF MARYLAND
HIGHWAY INFORMATION SERVICES DIVISION
DATA SUPPORT GROUP

STATE HIGHWAY LOCATION REFERENCE

COUNTY: GARRETT
DISTRICT: 6
DATE: 12/31/09

ROUTE NUMBER: US 40AL CONTINUED
INVENTORY DIRECTION: EAST
ROUTE NAME: MAIN ST

STATE SYSTEM	FUNCTIONAL CLASS	MEDIAN TYPE	ACCESS CONTROL	NHS	MILEPOINT	MILEPOINT DESCRIPTION	MARKED LANES	SURFACE WIDTH/TYPE*	AADT
STATE SECONDARY	U RUR MAJ COLL	NONE (UNDIV)	NONE	NOT NHS	05.490 MU 20	BENDER ST	2	26I	3,223
					05.590		2	24I	3,603
					05.590 MU150	YODER ST			
					05.590 MD495	S YODER ST			
					05.601	GRANTSVILLE POST OFFICE			
					05.620 MU 88	KELLER LA			
					05.640 MU 10	BANK ST			
					05.670 MU160	ZELLER LA			
					05.700 MU130	REFORM ST			
					05.704	THE UNITED CHURCH OF CHRIST			
					05.740 MU110	PENNSYLVANIA AVE			
					05.810 MU 40	CHURCH ST			
					05.812	ST PAUL'S UNITED METHODIST CHURCH			
					05.840 MU135	SCHOOL LA			
					05.870 MU 60	DORSEY HOTEL RD			
					05.920 MU140	SECOND ST			
					05.980		2	26I	
					05.980 MU 70	FIRST ST			
					06.040 MU 90	MILLER ZOOK RD			
					06.060		2	22I	
					06.060 MU105	PATTON LA			
					06.080	SIGN: GRANTSVILLE			
NAME: NATIONAL PIKE					06.100	SPEED LIMIT 50 MPH			
					06.160	DRAINAGE STRUC #11104X0			
					06.280 OP 70	NO NAME			
					06.410	STRUC #11007 CASSELMAN RIVER			
					06.516	DRAINAGE STRUC #11097X0			
					06.530	SPUR TO CASSELMAN RD			
					06.590 CO193	CASSELMAN RD			
					06.656	SIGN: MEADOW MTN ELEV. 2900 FT			
R					06.670 CO194	RIVER RD			
					06.670	OUT CORP LMTS GRANTSVILLE			
					06.861		2	24I	
					07.110		2	22I	
					07.540	PVT RD			

*A,B = UNIMPROVED; C = GRADED & DRAINED; D,E = SOIL,GRAVEL,STONE; F,G = LOW TYPE BITUMINOUS
H,I = HIGH TYPE BITUMINOUS; J = CONCRETE; K= BRICK; L = BLOCK

STATE HIGHWAY ADMINISTRATION OF MARYLAND
HIGHWAY INFORMATION SERVICES DIVISION
DATA SUPPORT GROUP

STATE HIGHWAY LOCATION REFERENCE

COUNTY: GARRETT
DISTRICT: 6
DATE: 12/31/09

ROUTE NUMBER: US 40AL CONTINUED
INVENTORY DIRECTION: EAST
ROUTE NAME: NATIONAL PIKE

STATE SYSTEM	FUNCTIONAL CLASS	MEDIAN TYPE	ACCESS CONTROL	NHS	MILEPOINT	MILEPOINT DESCRIPTION	MARKED LANES	SURFACE WIDTH/TYPE*	AADT
STATE SECONDARY	R RUR MAJ COLL	NONE (UNDIV)	NONE	NOT NHS	07.680		2	24I	3,603
					07.680 CO219	NEW GERMANY RD			
					07.770	SMOOTH VALLEY DR			
					08.280		2	22I	
					08.280	SPEED LIMIT 40 MPH			
					08.690	SPUR FR US 219			
					08.710		2	24I	1,633
					08.710 US219	CHESTNUT RIDGE RD			
					08.710	TRAFFIC SIGNAL			
					08.730	SPUR TO US 219			
					09.015	DRAINAGE STRUC #11099X0			
					09.576	WESTVIEW CROSSING			
					09.656	SIGN: MEADOW MTN ELEV. 2900 FT			
					09.690 OP 71	NO NAME			
					09.690 OP 72	NO NAME			
					09.729	MICROWAVE/CELLULAR TOWER			
					09.980	GUTHRIE LA			
					10.180	GUTHRIE LA			
					10.293	DRAINAGE STRUC #11006X0			
					10.370				1,963
					10.370 CO215	MEYERSDALE RD			
					10.370 CO214	LOWER NEW GERMANY RD			
					10.560	ELVIS PRESLEY BLVD			
					11.430	DRAINAGE STRUC #11007XO TWO MILE RUN			
					12.410 CO208	GREEN LANTERN RD			
					12.480 CO296	CHURCH RUN RD			
					12.967	MT ZION UNITED METHODIST CHURCH			
					12.970	CEMETERY			
					13.100 CO207	OLD BLOCHER RD			
					13.150 CO296	CHURCH RUN RD			
					13.860	PVT RD			
					13.890	ROUTE 40 ELEMENTARY SCHOOL			
					14.400 CO205	OLD FROSTBURG RD			
					14.490	VALLEY VIEW LA			

*A,B = UNIMPROVED; C = GRADED & DRAINED; D,E = SOIL, GRAVEL, STONE; F,G = LOW TYPE BITUMINOUS
H,I = HIGH TYPE BITUMINOUS; J = CONCRETE; K = BRICK; L = BLOCK

STATE HIGHWAY ADMINISTRATION OF MARYLAND
HIGHWAY INFORMATION SERVICES DIVISION
DATA SUPPORT GROUP

STATE HIGHWAY LOCATION REFERENCE

COUNTY: GARRETT
DISTRICT: 6
DATE: 12/31/09

ROUTE NUMBER: US 40AL CONTINUED
INVENTORY DIRECTION: EAST
ROUTE NAME: NATIONAL PIKE

STATE SYSTEM	FUNCTIONAL CLASS	MEDIAN TYPE	ACCESS CONTROL	NHS	MILEPOINT	MILEPOINT DESCRIPTION	MARKED LANES	SURFACE WIDTH/TYPE*	AADT
STATE SECONDARY	R RUR MAJ COLL	NONE (UNDIV)	NONE	NOT NHS	14.700	HAPPY HILLS LA	2	24I	1,963
					15.780	SPUR TO MD 546F			
					15.790				2,301
					15.790 CO202	PINEY RUN RD			
					15.790 MD546F	ACCESS RD			
					15.800	SPUR FR MD 546F			
					15.982	DRAINAGE STRUC #11100X0			
					16.023		2	30I	
					16.060		3	36I	
					16.112	EMMANUEL UNITED METHODIST CHURCH			
					16.150 CO198	POCAHONTAS RD			
					16.220 MD546	FINZEL RD			
					16.220	STRUC #11005			
					16.400 MD946	FINZEL RD			
					16.400	STRUC #11026			
					16.470 MD946	FINZEL RD			
					16.498		2	36I	
					16.581		2	24I	
					16.620 MD733A	NO NAME			
					16.640	LITTLE SAVAGE LA			
					16.670	SPEED LIMIT 50 MPH			
					16.830	PVT RD			
					17.040		3	36I	
					17.130	PVT RD			
					17.130	CELLULAR TOWER			
					17.143		2	36I	
					17.217		2	24I	
					17.390	SIGN: GARRETT COUNTY			
					17.488	SIGN: ALLEGANY COUNTY			
					17.710	SAND BANK RD			
					18.130	PRIVATE DR			
					18.141 MU206	CLIFTON TERR			
					18.180	ALLEGANY CO/L			

*A,B = UNIMPROVED; C = GRADED & DRAINED; D,E = SOIL, GRAVEL, STONE; F,G = LOW TYPE BITUMINOUS
H,I = HIGH TYPE BITUMINOUS; J = CONCRETE; K = BRICK; L = BLOCK

STATE HIGHWAY ADMINISTRATION OF MARYLAND
HIGHWAY INFORMATION SERVICES DIVISION
DATA SUPPORT GROUP

STATE HIGHWAY LOCATION REFERENCE

COUNTY: GARRETT
DISTRICT: 6
DATE: 12/31/09

ROUTE NUMBER: US 50
INVENTORY DIRECTION: EAST
ROUTE NAME: GEORGE WASHINGTON HWY

STATE SYSTEM	FUNCTIONAL CLASS	MEDIAN TYPE	ACCESS CONTROL	NHS	MILEPOINT	MILEPOINT DESCRIPTION	MARKED LANES	SURFACE WIDTH/TYPE*	AADT
STATE SECONDARY	R RUR MINOR ART	NONE (UNDIV)	NONE	NOT NHS	00.000		2	24I	711
					00.000	WEST VIRGINIA ST/L			
					00.000	SIGN: MARYLAND WELCOMES YOU			
					00.070	SPEED LIMIT 50 MPH			
					00.648	SNYDER RD			
					00.865	DRAINAGE STRUC #11039X0			
					00.900	DURR RD			
					01.200	HAMILTON WAY			
					02.027	FRESH FIRE CHURCH OF GOD			
					02.080				1,591
					02.080	US219 GARRETT HWY			
					02.770	CO104 MASON SCHOOL RD			
					03.467	SALT DOME			
					03.490		2	22I	
					03.989		2	24I	
					04.520		2	20I	1,231
					04.520	CO111 TABLE ROCK RD			
					04.596	SIGN: THIS IS BACKBONE MTN ELEV. 3095 FT			
					04.730		2	22I	
					05.450	PVT RD			
					05.450	OP134 CALLICOAT RD			
					06.610		2	24I	
					07.212	CHURCH OF GOD			
					07.510	CO116 WILSON CORONA RD			
					07.630		2	26I	
					07.630	WINSTON RD			
					08.560		2	24I	
					08.560	SPEED LIMIT 30 MPH			
					08.720		2	26I	
					08.720	CO118 ALTHOUSE HILL RD			
					09.007		2	28I	
					09.053		2	24I	
					09.100		2	26I	
					09.100	MD560 GORMAN RD			

*A,B = UNIMPROVED; C = GRADED & DRAINED; D,E = SOIL, GRAVEL, STONE; F,G = LOW TYPE BITUMINOUS
H,I = HIGH TYPE BITUMINOUS; J = CONCRETE; K = BRICK; L = BLOCK

STATE HIGHWAY LOCATION REFERENCE

COUNTY: GARRETT
DISTRICT: 6
DATE: 12/31/09

ROUTE NUMBER: US 50 CONTINUED

INVENTORY DIRECTION: EAST

ROUTE NAME: GEORGE WASHINGTON HWY

STATE SYSTEM	FUNCTIONAL CLASS	MEDIAN TYPE	ACCESS CONTROL	NHS	MILEPOINT	MILEPOINT DESCRIPTION	MARKED LANES	SURFACE WIDTH/TYPE*	AADT
STATE SECONDARY	R RUR MINOR ART	NONE (UNDIV)	NONE	NOT NHS	09.110	BEGIN BRIDGE	2	26I	1,231
					09.110	R/R #CSX 832 571 S			
					09.130	STRUC #11013 POTOMAC RIVER			
					09.170	WEST VIRGINIA ST/L			

ROUTE NUMBER: US 219

INVENTORY DIRECTION: NORTH

ROUTE NAME: GARRETT HWY

STATE SYSTEM	FUNCTIONAL CLASS	MEDIAN TYPE	ACCESS CONTROL	NHS	MILEPOINT	MILEPOINT DESCRIPTION	MARKED LANES	SURFACE WIDTH/TYPE*	AADT
STATE SECONDARY	R RUR MINOR ART	NONE (UNDIV)	NONE	NHS	00.000		2	22I	1,542
					00.000	WEST VIRGINIA ST/L			
					00.030	SIGN: MARYLAND WELCOMES YOU			
					00.097	SPEED LIMIT 50 MPH			
					00.135	CEMETERY			
					00.140 CO438	GNEGY CHURCH RD			
					00.283		2	24I	
					00.385		2	22I	
					00.820	EARL HAUSER RD			
					00.830 CO281	ROTH REYNOLDS RD			
					01.570		2	24I	2,042
					01.570 CO108	CASH VALLEY RD			
					01.730	STRUC #11024 YOUGHIOGHENY RIVER			
					01.760	MT PLEASANT LA			
					02.190	PVT RD			
					03.010		2	22I	2,912
					03.010 US 50	GEORGE WASHINGTON HWY			
					03.010	STOP SIGN			
					03.080	ST. JOHNS LUTHERAN CEMETERY			
					03.107	ST. JOHNS LUTHERAN CHURCH			
					03.370 CO102	BLUE RIBBON RD			
					03.800	JERICHO RD			
					03.820	PVT RD			
					03.990		2	24I	
					04.152	DRAINAGE STRUC #11012X0			

*A,B = UNIMPROVED; C = GRADED & DRAINED; D,E = SOIL, GRAVEL, STONE; F,G = LOW TYPE BITUMINOUS
H,I = HIGH TYPE BITUMINOUS; J = CONCRETE; K = BRICK; L = BLOCK

STATE HIGHWAY ADMINISTRATION OF MARYLAND
HIGHWAY INFORMATION SERVICES DIVISION
DATA SUPPORT GROUP

STATE HIGHWAY LOCATION REFERENCE

COUNTY: GARRETT
DISTRICT: 6
DATE: 12/31/09

ROUTE NUMBER: US 219 CONTINUED
INVENTORY DIRECTION: NORTH
ROUTE NAME: GARRETT HWY

STATE SYSTEM	FUNCTIONAL CLASS	MEDIAN TYPE	ACCESS CONTROL	NHS	MILEPOINT	MILEPOINT DESCRIPTION	MARKED LANES	SURFACE WIDTH/TYPE*	AADT
STATE SECONDARY	R RUR MINOR ART	PAINTED	NONE	NHS	04.424		2	24I	2,912
		NONE (UNDIV)			04.529				
		PAINTED			04.630				
					04.630	CO 99 BEN DEWITT RD			
					04.673	SPUR TO BEN DEWITT RD			
		NONE (UNDIV)			04.740				
					05.590	CO369 SILVER KNOB RD			
					05.930	DODGE UNITED FARMS RD			
					06.410	CO102 BLUE RIBBON RD			
					06.500	STRUC #11023 CHERRY CREEK			
					06.568	SWAN MEADOW SCHOOL			
					06.630	CO 96 MANSFIELD RD			
					06.710	CO299 G SWAUGER RD			
					06.895	SIGN: GORTNER			
					06.940	PVT RD			
					06.982	DRAINAGE STRUC #11013X0			
					07.060	CO104 MASON SCHOOL RD			
					07.107		2	34I	
					07.145	SPEED LIMIT 55 MPH			
					07.209		2	24I	
					07.223	BEGIN BIKE ROUTE - RT			
					07.318	SIGN: GORTNER			
					07.969		2	32I	
					08.017		2	24I	
					08.070	CO 95 PAUL FRIEND RD			
					08.070	CO370 WES WHITE RD			
					08.117		2	34I	
					08.157		2	48I	
					08.199		2	24I	
					08.795	PLEASANT VIEW BAPTIST CHURCH			
					08.936		2	27I	
					08.981		2	24I	
					09.030	CO100 JASPER RILEY RD			
					09.030	WHITE PLAINS LA			
					09.075		2	27I	

*A,B = UNIMPROVED; C = GRADED & DRAINED; D,E = SOIL, GRAVEL, STONE; F,G = LOW TYPE BITUMINOUS
H,I = HIGH TYPE BITUMINOUS; J = CONCRETE; K = BRICK; L = BLOCK

STATE HIGHWAY ADMINISTRATION OF MARYLAND
HIGHWAY INFORMATION SERVICES DIVISION
DATA SUPPORT GROUP

STATE HIGHWAY LOCATION REFERENCE

COUNTY: GARRETT
DISTRICT: 6
DATE: 12/31/09

ROUTE NUMBER: US 219 CONTINUED
INVENTORY DIRECTION: NORTH
ROUTE NAME: GARRETT HWY

STATE SYSTEM	FUNCTIONAL CLASS	MEDIAN TYPE	ACCESS CONTROL	NHS	MILEPOINT	MILEPOINT DESCRIPTION	MARKED LANES	SURFACE WIDTH/TYPER*	AADT
STATE SECONDARY	R RUR MINOR ART	NONE (UNDIV)	NONE	NHS	09.125		2	24I	2,912
					09.200 MD826D	NO NAME			
					09.204		2	20I	
					09.250		2	24I	
					09.300				6,372
					09.300 CO 94	MONTE VISTA RD			
					09.367	DRAINAGE STRUC #11014X0			
					09.381	DRAINAGE STRUC #11015X0			
					09.410 US219B	NO NAME			
					09.550 MD826C	NO NAME			
					09.700	CHLOMA LA			
					09.740	VERNIES PL			
					09.890	GREEN BRIAR RD			
					10.050	PVT RD			
					10.150 CO451	PLEASANT HILL DR			
					10.280	BEGIN BRIDGE			
			PARTIAL		10.300				
					10.300	STRUC #11035 YOUGHIOGHENY RIVER			
					10.320	R/R #CSX 144 848 M			
					10.330	END BRIDGE			
					10.360	SPEED LIMIT 40 MPH			
					10.388	SALT DOME			
					10.560 US219A	WEBER RD			
					10.560 MD826B	LUMBER CITY RD			
					10.827	SIGN: WELCOME TO OAKLAND - COUNTY SEAT			
	U				10.840	IN CORP LMTS OAKLAND			
					10.912	SPUR FR US 219 SB TO US 219 SB			
			NONE		10.930				14,202
NAME: OAK ST					10.930 MD135	MARYLAND HWY			
					10.930 MD219	NINTH ST			
					10.930	TRAFFIC SIGNAL			
					10.950	SPUR FR MD 219			
					10.960	SPUR FR US 219 SB TO US 219 SB			
		PAINTED			11.000				

*A,B = UNIMPROVED; C = GRADED & DRAINED; D,E = SOIL, GRAVEL, STONE; F,G = LOW TYPE BITUMINOUS
H,I = HIGH TYPE BITUMINOUS; J = CONCRETE; K = BRICK; L = BLOCK

STATE HIGHWAY ADMINISTRATION OF MARYLAND
HIGHWAY INFORMATION SERVICES DIVISION
DATA SUPPORT GROUP

STATE HIGHWAY LOCATION REFERENCE

COUNTY: GARRETT
DISTRICT: 6
DATE: 12/31/09

ROUTE NUMBER: US 219 CONTINUED
INVENTORY DIRECTION: NORTH
ROUTE NAME: OAK ST

STATE SYSTEM	FUNCTIONAL CLASS	MEDIAN TYPE	ACCESS CONTROL	NHS	MILEPOINT	MILEPOINT DESCRIPTION	MARKED LANES	SURFACE WIDTH/TYPE*	AADT
STATE SECONDARY	U RUR MINOR ART	PAINTED NONE (UNDIV)	NONE	NHS	11.000	SPEED LIMIT 30 MPH	2	24I	14,202
					11.050				
					11.080 MU160	EIGHTH ST			
					11.180 MU400	SEVENTH ST			
					11.250	SPEED LIMIT 30 MPH			
					11.260 MU390	SIXTH ST			
					11.330 MU190	FIFTH ST			
					11.400 MU200	FOURTH ST			
					11.417	ST. PAUL'S METHODIST CHURCH			
					11.440		2	30I	
STATE PRIMARY	RUR MAJ COLL				11.470		2	24I	10,524
NAME: THIRD ST					11.470 MD 39	OAK ST			
					11.470 MU421	THIRD ST			
					11.470	TRAFFIC SIGNAL			
					11.500				
					11.500 MU8030	ALLEY 3			
					11.515	GARRETT CO SHERIFFS OFFICE			
					11.530 MU 10	ALDER ST			
					11.530	TRAFFIC SIGNAL			
					11.570 MU8050	ALLEY 5			
					11.600 MU220	E GREEN ST			
					11.625	STRUC #11057 WILSON RUN			
					11.635	OAKLAND VOLUNTEER FIRE DEPT CO. 40			
					11.720 MU 70	CENTER ST			
					11.720	TRAFFIC SIGNAL			
					11.790		2	30I	
					11.790 MU330	PENNINGTON ST			
					11.900		2	24I	
					11.900 MU120	CROOK ST			
					11.900 MU121	E CROOK ST			
					11.960				15,602
					11.960 MU280	E MEMORIAL DR			
					11.960	TRAFFIC SIGNAL			
					11.970	SPEED LIMIT 35 MPH			
					12.010 MU150	DIXON ST			

*A,B = UNIMPROVED; C = GRADED & DRAINED; D,E = SOIL,GRAVEL,STONE; F,G = LOW TYPE BITUMINOUS
H,I = HIGH TYPE BITUMINOUS; J = CONCRETE; K= BRICK; L = BLOCK

STATE HIGHWAY ADMINISTRATION OF MARYLAND
HIGHWAY INFORMATION SERVICES DIVISION
DATA SUPPORT GROUP

STATE HIGHWAY LOCATION REFERENCE

COUNTY: GARRETT
DISTRICT: 6
DATE: 12/31/09

ROUTE NUMBER: US 219 CONTINUED
INVENTORY DIRECTION: NORTH
ROUTE NAME: THIRD ST

STATE SYSTEM	FUNCTIONAL CLASS	MEDIAN TYPE	ACCESS CONTROL	NHS	MILEPOINT	MILEPOINT DESCRIPTION	MARKED LANES	SURFACE WIDTH/TYPER*	AADT
STATE PRIMARY	U RUR MAJ COLL	NONE (UNDIV)	NONE	NHS	12.070 MU310	OMAR ST	2	24I	15,602
					12.170 MU250	LAKE ST			
					12.290 MU320	ORCHID ST			
					12.300	SPEED LIMIT 40 MPH			
					12.769	DRAINAGE STRUC #11016X0			
					12.930	MERRILL LA			
NAME: GARRETT HWY					12.950 MU201	N FOURTH ST			
		PAINTED			12.960				
		NONE (UNDIV)			13.028				
					13.055	ENT TO WAL-MART			
					13.055	TRAFFIC SIGNAL			
		PAINTED			13.094				
	RUR OPA	NONE (UNDIV)			13.170				
					13.170 US219UL	US 219 UL (PROPOSED)			
					13.211				
					13.380	SPEED LIMIT 55 MPH			
					13.510	SIGN: WELCOME TO OAKLAND - COUNTY SEAT			
					13.730 CO478	KNOLL CREST HEIGHTS DR			
					13.820	HARLEY LA			
					14.456		2	30I	
R					14.470		2	24I	
					14.470	OUT CORP LMTS OAKLAND			
					14.639	BUILDERS WAY			
					14.800	PICNIC AREA			
					15.100				7,602
					15.100 OP104	MT NEBO RD			
					15.100 CO 72	KINGS RUN RD			
					15.280 CO436	NEST LICK ACRES RD			
					15.830	PVT RD			
					16.100 CO 75	FOSTER RD			
					16.120 CO134	SPRING GLADE RD			
					16.270	MOUNTAIN TOP 7TH DAY ADVENTIST CHURCH			
					16.444	BEGIN BIKE ROUTE - OUT RIGHT			
					16.780	STEPHENS LA			

*A,B = UNIMPROVED; C = GRADED & DRAINED; D,E = SOIL, GRAVEL, STONE; F,G = LOW TYPE BITUMINOUS
H,I = HIGH TYPE BITUMINOUS; J = CONCRETE; K = BRICK; L = BLOCK

STATE HIGHWAY ADMINISTRATION OF MARYLAND
HIGHWAY INFORMATION SERVICES DIVISION
DATA SUPPORT GROUP

STATE HIGHWAY LOCATION REFERENCE

COUNTY: GARRETT
DISTRICT: 6
DATE: 12/31/09

ROUTE NUMBER: US 219 CONTINUED
INVENTORY DIRECTION: NORTH
ROUTE NAME: GARRETT HWY

STATE SYSTEM	FUNCTIONAL CLASS	MEDIAN TYPE	ACCESS CONTROL	NHS	MILEPOINT	MILEPOINT DESCRIPTION	MARKED LANES	SURFACE WIDTH/TYPE*	AADT
STATE PRIMARY	R RUR OPA	NONE (UNDIV)	NONE	NHS	16.840 OP141	CHEROKEE LA	2	24I	7,602
					17.022		3	36I	
					17.186	NO NAME			
					17.650	GLOTFELTY DR			
					17.659		2	24I	
					17.700				8,842
					17.700 CO131	SAND FLAT RD			
					17.776	SPEED LIMIT 55 MPH			
					17.904	LAKESIDE ASSEMBLY OF GOD			
					18.374		2	32I	
					18.420		2	24I	
					18.460	PVT RD			
					18.490 CO 68	MAYHEW INN RD			
					18.670	MITCHELLEE LA			
					18.780 OP 4	WATERWHEEL RD			
					18.789	DRAINAGE STRUC #11018X0			
					19.060	LAUREL BROOK RD			
					19.150		3	36I	
					19.190		2	26I	
					19.190	NO NAME			
					19.269		2	24I	
					19.363	SPEED LIMIT 45 MPH			
					19.392	BEGIN BIKE ROUTE - OUT LEFT			
		CENTER TLA (UNDIV)			19.480				
		NONE (UNDIV)			19.560				10,016
					19.560 CO163	GLENDALE RD			
					19.560	TRAFFIC SIGNAL			
					19.570	SPUR FR GLENDALE RD			
		CENTER TLA (UNDIV)			19.588				
					19.620	PUMPING STATION			
					19.650	DRAINAGE STRUC #11019X0 DEEP CREEK LAKE			
					19.686	ARROW HEAD LA			
		NONE (UNDIV)			19.760				
		PAINTED			19.780				

*A,B = UNIMPROVED; C = GRADED & DRAINED; D,E = SOIL, GRAVEL, STONE; F,G = LOW TYPE BITUMINOUS
H,I = HIGH TYPE BITUMINOUS; J = CONCRETE; K = BRICK; L = BLOCK

STATE HIGHWAY ADMINISTRATION OF MARYLAND
HIGHWAY INFORMATION SERVICES DIVISION
DATA SUPPORT GROUP

STATE HIGHWAY LOCATION REFERENCE

COUNTY: GARRETT
DISTRICT: 6
DATE: 12/31/09

ROUTE NUMBER: US 219 CONTINUED
INVENTORY DIRECTION: NORTH
ROUTE NAME: GARRETT HWY

STATE SYSTEM	FUNCTIONAL CLASS	MEDIAN TYPE	ACCESS CONTROL	NHS	MILEPOINT	MILEPOINT DESCRIPTION	MARKED LANES	SURFACE WIDTH/TYPE*	AADT
STATE PRIMARY	R RUR OPA	PAINTED	NONE	NHS	19.780	QUARRY RD	2	24I	10,016
					19.800		2	26I	
		NONE (UNDIV)			19.800	DEEP CREEK BAPTIST CHURCH			
					19.860		2	24I	
					20.380 CO 73	FOX DEN RD			
					20.590 CO 73	FOX DEN RD			
					20.623	CEMETERY			
					20.670	MARYS LA			
					20.760	MARYS LA			
					20.853	MARYS LA			
					20.940 OP143	MOUNTAIN VIEW DR			
					21.270	JAMES WAY			
					21.318	DRAINAGE STRUC #11020X0			
					21.330	JEFFERY LA			
					21.350 OP119	MASON RD			
					21.440 OP119	MASON RD			
					21.450	PETES DR			
					21.780 CO287	LEO FRIEND RD			
					21.860 CO 71	LAKE SHORE DR			
					21.930	BEGIN BRIDGE			
			PARTIAL		22.000				
					22.000	STRUC #11021 DEEP CREEK LAKE			
					22.060		3	36I	
					22.060	END BRIDGE			
					22.100	ATR STATION #0035 (CABINET SB/L)			
					22.140	LANDMARK DR			
					22.230		2	24I	
					22.230 CO343	DEEP CREEK DR			
					22.230 CO148	ROCK LODGE RD			
					22.260	SPUR FR ROCK LODGE RD			
					22.340	SPEED LIMIT 50 MPH			
					22.760 CO278	GRAVELLY RUN RD			
					23.460	LONGS OVERLOOK			
					23.740	FORT DR			
					23.760	TIMBER RIDGE RD			

*A,B = UNIMPROVED; C = GRADED & DRAINED; D,E = SOIL,GRAVEL,STONE; F,G = LOW TYPE BITUMINOUS
H,I = HIGH TYPE BITUMINOUS; J = CONCRETE; K= BRICK; L = BLOCK

STATE HIGHWAY ADMINISTRATION OF MARYLAND
HIGHWAY INFORMATION SERVICES DIVISION
DATA SUPPORT GROUP

STATE HIGHWAY LOCATION REFERENCE

COUNTY: GARRETT
DISTRICT: 6
DATE: 12/31/09

ROUTE NUMBER: US 219 CONTINUED
INVENTORY DIRECTION: NORTH
ROUTE NAME: GARRETT HWY

STATE SYSTEM	FUNCTIONAL CLASS	MEDIAN TYPE	ACCESS CONTROL	NHS	MILEPOINT	MILEPOINT DESCRIPTION	MARKED LANES	SURFACE WIDTH/TYPE*	AADT
STATE PRIMARY	R RUR OPA	PAINTED	PARTIAL	NHS	23.869		2	24I	10,016
		NONE (UNDIV)			23.938				
					23.938	FAIR GATE RD			
					24.100	OUTFITTERS WAY			
					24.196	CONVENIENCE PASS			
					24.340	CO170 MOSSER RD			
					24.340	CO455 DEEP CREEK DR			
					24.340	TRAFFIC SIGNAL			
		CENTER TLA (UNDIV)			24.561				
					24.590	TOWNE CENTER WAY			
		NONE (UNDIV)			24.630				
					24.630	CO169 PYSELL RD			
		PAINTED			24.660				
					24.671	DRAINAGE #11024X0			
		NONE (UNDIV)			24.730				
		PAINTED			24.760				
					24.760	VISITOR CENTER DR			
		NONE (UNDIV)			24.793				
					24.820		3	36I	
					24.820	CO 54 SANG RUN RD			
					24.900	OP129 SPRINGWOOD ACRES			
					25.120	CO343 DEEP CREEK DR			
					25.120	PINEWOOD DR			
					25.180	SPUR TO DEEP CREEK DR			
					25.360		2	24I	
		PAINTED			25.700		2	32I	
					25.750		2	24I	
					25.750	SPUR FR MD 42			
		NONE (UNDIV)			25.792		2	30I	
					25.840		2	24I	
		PAINTED	NONE		25.880		3	36I	4,562
					25.880	MD 42 FRIENDSVILLE RD			
		NONE (UNDIV)			25.950				
					26.300		2	24I	
					27.060	DRAINAGE #11026X0			

*A,B = UNIMPROVED; C = GRADED & DRAINED; D,E = SOIL, GRAVEL, STONE; F,G = LOW TYPE BITUMINOUS
H,I = HIGH TYPE BITUMINOUS; J = CONCRETE; K = BRICK; L = BLOCK

STATE HIGHWAY ADMINISTRATION OF MARYLAND
HIGHWAY INFORMATION SERVICES DIVISION
DATA SUPPORT GROUP

STATE HIGHWAY LOCATION REFERENCE

COUNTY: GARRETT
DISTRICT: 6
DATE: 12/31/09

ROUTE NUMBER: US 219 CONTINUED
INVENTORY DIRECTION: NORTH
ROUTE NAME: GARRETT HWY

STATE SYSTEM	FUNCTIONAL CLASS	MEDIAN TYPE	ACCESS CONTROL	NHS	MILEPOINT	MILEPOINT DESCRIPTION	MARKED LANES	SURFACE WIDTH/TYPE*	AADT
STATE PRIMARY	R RUR OPA	NONE (UNDIV)	NONE	NHS	27.080 CO342	HOYES RD	2	24I	4,562
					27.161	SPEED LIMIT 55 MPH			
					27.505		2	22I	
					27.510 CO165	DOERR RD			
					27.520	DRAINAGE STRUC #11050X0 ROCKLICK CREEK			
					27.700 CO301	HAENFTLING RD			
					27.940	CALVARY TABNERNACLE UNITED PENTECOSTAL			
					28.105		2	24I	
					28.161	GRACE BIBLE CHURCH			
					28.230 OP164	MARLIN SAVAGE RD			
					28.270 CO173	SPEAR RD			
					28.436	DRAINAGE #11028X0			
					28.470 CO172	BUMBLE BEE RD			
					28.670 CO319	KELLER RD			
					28.796	DRAINAGE 36" CMP			
					28.829	DRAINAGE 30" CMP SQUASHED			
					28.890 MD826P	NO NAME			
					29.040 MD826P	NO NAME			
					29.110	STRUC #11020 BEAR CREEK			
					29.170	PINE RIDGE RD			
					29.370	DRAINAGE STRUC #11051X0 BEAR CREEK			
					29.380	PVT RD			
					29.480	STRUC #11030 BEAR CREEK			
					29.660	CLOVER LA			
					29.720	TEABERRY LA			
					29.940 CO174	AIKEN MILLER RD			
					30.030	SPEED LIMIT 40 MPH			
					30.102	SIGN: ACCIDENT			
					30.130 MU180	WASTEWATER LA			
					30.145	SIGN: WELCOME TO ACCIDENT			
					30.354	GLENWOOD RIDGE RD			
					30.440 MU190	INDUSTRIAL PARK DR			
					30.460	IN CORP LMTS ACCIDENT			
					30.520	SPEED LIMIT 25 MPH			

NAME: SOUTH MAIN ST U

*A,B = UNIMPROVED; C = GRADED & DRAINED; D,E = SOIL,GRAVEL,STONE; F,G = LOW TYPE BITUMINOUS
H,I = HIGH TYPE BITUMINOUS; J = CONCRETE; K= BRICK; L = BLOCK

STATE HIGHWAY ADMINISTRATION OF MARYLAND
HIGHWAY INFORMATION SERVICES DIVISION
DATA SUPPORT GROUP

STATE HIGHWAY LOCATION REFERENCE

COUNTY: GARRETT
DISTRICT: 6
DATE: 12/31/09

ROUTE NUMBER: US 219 CONTINUED

INVENTORY DIRECTION: NORTH

ROUTE NAME: SOUTH MAIN ST

STATE SYSTEM	FUNCTIONAL CLASS	MEDIAN TYPE	ACCESS CONTROL	NHS	MILEPOINT	MILEPOINT DESCRIPTION	MARKED LANES	SURFACE WIDTH/TYPE*	AADT
STATE PRIMARY	U RUR OPA	NONE (UNDIV)	NONE	NHS	30.600		2	22I	4,562
					30.610 MU 45	DRANE DR			
					30.680 MU140	SOUTH ST			
					30.750		2	26I	
					30.750 MU 95	MAIN ST EXT			
					30.790 MU 40	WOOD ST			
					30.830 MU150	SMITH ST			
					30.860 MU130	RIES ST			
NAME: NORTH MAIN ST					30.890 CO 52	ACCIDENT FRIENDSVILLE RD			
					30.890 CO360	ACCIDENT BITTINGER RD			
					30.920 MU 90	GNAGEY ST			
					30.970 MU 80	POLK ST			
					31.056	ZION LUTHERAN CHURCH			
					31.070		2	24I	
					31.070 MU120	OLD ENGLE MILL RD			
					31.070	CEMETERY RD			
					31.089	SPEED LIMIT 40 MPH			
					31.260 CO176	SALE BARN RD			
NAME: GARRETT HWY R					31.270	OUT CORP LMTS ACCIDENT			
					31.550		2	30I	
					31.550	SPEED LIMIT 55 MPH			
					31.582		2	24I	
					31.610		3	36I	
					31.900 CO178	PUD MILLER RD			
					32.070 US219C	NO NAME			
					32.590		2	24I	
					32.755				4,402
					32.755 CO277	BEAR CREEK RD			
					32.812	SIGN: BEAR CREEK			
					32.840	BEGIN BRIDGE			
					32.850	STRUC #11037 BEAR CREEK			
					32.860 CO179	FISH HATCHERY RD			
					32.890	END BRIDGE			
					32.930		3	36I	
					33.050	DRAINAGE STRUC #11029X0			

*A,B = UNIMPROVED; C = GRADED & DRAINED; D,E = SOIL,GRAVEL,STONE; F,G = LOW TYPE BITUMINOUS
H,I = HIGH TYPE BITUMINOUS; J = CONCRETE; K= BRICK; L = BLOCK

STATE HIGHWAY ADMINISTRATION OF MARYLAND
HIGHWAY INFORMATION SERVICES DIVISION
DATA SUPPORT GROUP

STATE HIGHWAY LOCATION REFERENCE

COUNTY: GARRETT

DISTRICT: 6

DATE: 12/31/09

ROUTE NUMBER: US 219 CONTINUED

INVENTORY DIRECTION: NORTH

ROUTE NAME: GARRETT HWY

STATE SYSTEM	FUNCTIONAL CLASS	MEDIAN TYPE	ACCESS CONTROL	NHS	MILEPOINT	MILEPOINT DESCRIPTION	MARKED LANES	SURFACE WIDTH/TYPE*	AADT
STATE PRIMARY	R RUR OPA	NONE (UNDIV)	NONE	NHS	33.248	DRAINAGE STRUC #11030X0	3	36I	4,402
					33.520	ACCIDENT GARAGE RD (ENT CO ROADS DEPT)			
					33.730 MD826E	ACCIDENT GARAGE RD			
					33.800	PRIDE PKWY			
					33.823	NORTHERN GARRETT HIGH SCHOOL			
					33.970 CO358	COLLIER RD			
					33.970 CO 43	COVE RD			
					34.900	SCENIC OVERLOOK			
					35.010	SCENIC OVERLOOK			
					35.080 MD826M	RABBIT HOLLOW RD			
					35.630 US219G	RYLAND CT			
					35.900 US219F	NO NAME			
					36.104 US219D	STOCKYARD RD			
					36.227		4	48I	
					36.289		3	44I	
					36.390		3	36I	
					36.460	CELL/MICROWAVE TOWER			
					36.680		2	24I	
					36.680 US219E	STOCKYARD RD			
					36.950 MD948H	DIESEL SCHOOL RD			
					36.950 CO357	DEVILS HALF ACRE RD			
					37.040 RP 68- 4	RAMP 4 FR US 219 NB TO IS 68 EB			
					37.090 RP 68- 6	RAMP 6 FR IS 68 EB TO US 219 SB			
					37.330 RP 68- 3	RAMP 3 FR IS 68 EB TO US 219 NB			
					37.370 RP 68- 5	RAMP 5 FR US 219 SB TO IS 68 EB			
					37.376	BEGIN BRIDGE			
					37.420 IS 68	NATIONAL FREEWAY			
					37.420	STRUC #11049			
					37.420	EXIT #14			
					37.420 US 40	NATIONAL PIKE (AHEAD)			
					37.420	BEG X-REF W/ IS 68			
STATE SECONDARY					45.860		2	36I	3,652
NAME: CHESTNUT RIDGE RD					45.860 US219J	CHESTNUT RIDGE RD (BACK)			
					45.860 IS 68	NATIONAL FREEWAY			

*A,B = UNIMPROVED; C = GRADED & DRAINED; D,E = SOIL,GRAVEL,STONE; F,G = LOW TYPE BITUMINOUS
H,I = HIGH TYPE BITUMINOUS; J = CONCRETE; K= BRICK; L = BLOCK

STATE HIGHWAY LOCATION REFERENCE

COUNTY: GARRETT
DISTRICT: 6
DATE: 12/31/09

ROUTE NUMBER: US 219 CONTINUED
INVENTORY DIRECTION: NORTH
ROUTE NAME: CHESTNUT RIDGE RD

STATE SYSTEM	FUNCTIONAL CLASS	MEDIAN TYPE	ACCESS CONTROL	NHS	MILEPOINT	MILEPOINT DESCRIPTION	MARKED LANES	SURFACE WIDTH/TYPE*	AADT
STATE SECONDARY	R RUR OPA	NONE (UNDIV)	NONE	NHS	45.860	STRUC #11055	2	36I	3,652
					45.860	EXIT #22			
					45.860	END X-REF W/ IS 68			
					45.888	END BRIDGE			
					45.910	RP 68- 1 RAMP 1 FR US 219 NB TO RAMP 8 (TO IS 68)			
					45.910	RP 68- 2 RAMP 2 FR IS 68 WB TO US 219 NB			
		PAINTED			45.936		2	24I	
		NONE (UNDIV)			45.960	RP 68- 8 RAMP 8 FR US 219 SB TO IS 68 WB			
		PAINTED			45.979				
		CENTER TLA (UNDIV)			46.047				
		NONE (UNDIV)			46.070				
					46.230				
					46.230	NO NAME			
					46.330	US 40AL NATIONAL PIKE			
					46.330	TRAFFIC SIGNAL			
					46.350		2	36I	
					46.350	SPUR FR US 40AL			
					46.350	SPUR TO US 40AL			
					46.388		2	40I	
					46.418		2	24I	
					46.430	SPEED LIMIT 40 MPH			
					46.780	H R LA			
					47.240	CHERRY GROVE CHURCH OF THE BRETHREN			
					47.280	OLD SALISBURY RD			
					47.330	SPEED LIMIT 55 MPH			
					47.740	WINDY ACRES LA			
					47.900	OLD FARM LA			
					48.400	PENNSYLVANIA ST/L			

ROUTE NUMBER: US 219A
INVENTORY DIRECTION: EAST
ROUTE NAME: WEBER RD

STATE SYSTEM	FUNCTIONAL CLASS	MEDIAN TYPE	ACCESS CONTROL	NHS	MILEPOINT	MILEPOINT DESCRIPTION	MARKED LANES	SURFACE WIDTH/TYPE*	AADT
--------------	------------------	-------------	----------------	-----	-----------	-----------------------	--------------	---------------------	------

*A,B = UNIMPROVED; C = GRADED & DRAINED; D,E = SOIL,GRAVEL,STONE; F,G = LOW TYPE BITUMINOUS
H,I = HIGH TYPE BITUMINOUS; J = CONCRETE; K= BRICK; L = BLOCK

STATE HIGHWAY LOCATION REFERENCE

COUNTY: GARRETT
DISTRICT: 6
DATE: 12/31/09

ROUTE NUMBER: US 219A CONTINUED

INVENTORY DIRECTION: EAST

ROUTE NAME: WEBER RD

STATE SYSTEM	FUNCTIONAL CLASS	MEDIAN TYPE	ACCESS CONTROL	NHS	MILEPOINT	MILEPOINT DESCRIPTION	MARKED LANES	SURFACE WIDTH/TYPE*	AADT
STATE SECONDARY	R RUR LOCAL	NONE (UNDIV)	NONE	NOT NHS	00.000		2	22I	0
					00.000 MD826B	LUMBER CITY RD (BACK)			
					00.000 US219	GARRETT HWY			
					00.000	STOP SIGN			
					00.100 MD826A	WEBER RD			
					00.100	STOP SIGN			

ROUTE NUMBER: US 219B

INVENTORY DIRECTION: EAST

ROUTE NAME: NO NAME

STATE SYSTEM	FUNCTIONAL CLASS	MEDIAN TYPE	ACCESS CONTROL	NHS	MILEPOINT	MILEPOINT DESCRIPTION	MARKED LANES	SURFACE WIDTH/TYPE*	AADT
STATE SECONDARY	R RUR LOCAL	NONE (UNDIV)	NONE	NOT NHS	00.000		2	12H	0
					00.000 MD826C	NO NAME			
					00.010 US219	GARRETT HWY			

ROUTE NUMBER: US 219C

INVENTORY DIRECTION: EAST

ROUTE NAME: NO NAME

STATE SYSTEM	FUNCTIONAL CLASS	MEDIAN TYPE	ACCESS CONTROL	NHS	MILEPOINT	MILEPOINT DESCRIPTION	MARKED LANES	SURFACE WIDTH/TYPE*	AADT
STATE SECONDARY	R RUR LOCAL	NONE (UNDIV)	NONE	NOT NHS	00.000		2	16I	0
					00.000 MD826G	NO NAME			
					00.010 US219	GARRETT HWY			

ROUTE NUMBER: US 219D

INVENTORY DIRECTION: NORTH

ROUTE NAME: STOCKYARD RD

STATE SYSTEM	FUNCTIONAL CLASS	MEDIAN TYPE	ACCESS CONTROL	NHS	MILEPOINT	MILEPOINT DESCRIPTION	MARKED LANES	SURFACE WIDTH/TYPE*	AADT
STATE SECONDARY	R RUR LOCAL	NONE (UNDIV)	NONE	NOT NHS	00.000		2	20I	0
					00.000 US219	GARRETT HWY			
					00.010 MD826J	STOCKYARD RD			

*A,B = UNIMPROVED; C = GRADED & DRAINED; D,E = SOIL, GRAVEL, STONE; F,G = LOW TYPE BITUMINOUS
H,I = HIGH TYPE BITUMINOUS; J = CONCRETE; K = BRICK; L = BLOCK

STATE HIGHWAY LOCATION REFERENCE

COUNTY: GARRETT
DISTRICT: 6
DATE: 12/31/09

ROUTE NUMBER: US 219E
INVENTORY DIRECTION: NORTH
ROUTE NAME: STOCKYARD RD

STATE SYSTEM	FUNCTIONAL CLASS	MEDIAN TYPE	ACCESS CONTROL	NHS	MILEPOINT	MILEPOINT DESCRIPTION	MARKED LANES	SURFACE WIDTH/TYPE*	AADT
STATE SECONDARY	R RUR LOCAL	NONE (UNDIV)	NONE	NOT NHS	00.000		2	20I	0
					00.000 US219	GARRETT HWY			
					00.000	STOP SIGN			
					00.010 MD826J	STOCKYARD RD			

ROUTE NUMBER: US 219F
INVENTORY DIRECTION: NORTH
ROUTE NAME: NO NAME

STATE SYSTEM	FUNCTIONAL CLASS	MEDIAN TYPE	ACCESS CONTROL	NHS	MILEPOINT	MILEPOINT DESCRIPTION	MARKED LANES	SURFACE WIDTH/TYPE*	AADT
STATE SECONDARY	R RUR LOCAL	NONE (UNDIV)	NONE	NOT NHS	00.000		2	18H	0
					00.000 MD826K	NO NAME			
					00.020 US219	GARRETT HWY			

ROUTE NUMBER: US 219G
INVENTORY DIRECTION: NORTH
ROUTE NAME: RYLAND CT

STATE SYSTEM	FUNCTIONAL CLASS	MEDIAN TYPE	ACCESS CONTROL	NHS	MILEPOINT	MILEPOINT DESCRIPTION	MARKED LANES	SURFACE WIDTH/TYPE*	AADT
STATE SECONDARY	R RUR LOCAL	NONE (UNDIV)	NONE	NOT NHS	00.000		2	20I	0
					00.000 US219	GARRETT HWY			
					00.000	STOP SIGN			
					00.040 MD826L	RYLAND CT			

ROUTE NUMBER: US 219J
INVENTORY DIRECTION: NORTH
ROUTE NAME: CHESTNUT RIDGE RD

STATE SYSTEM	FUNCTIONAL CLASS	MEDIAN TYPE	ACCESS CONTROL	NHS	MILEPOINT	MILEPOINT DESCRIPTION	MARKED LANES	SURFACE WIDTH/TYPE*	AADT
STATE SECONDARY	R RUR MAJ COLL	NONE (UNDIV)	NONE	NOT NHS	00.000		2	20I	2,711
					00.000 CO216	CHESTNUT RIDGE RD (BACK)			
					00.040		2	24I	
					00.040	NO NAME			
					00.060		2	36I	
					00.060 RP 68- 4	RAMP 4 FR US 219J NB TO IS 68 EB			

*A,B = UNIMPROVED; C = GRADED & DRAINED; D,E = SOIL, GRAVEL, STONE; F,G = LOW TYPE BITUMINOUS
H,I = HIGH TYPE BITUMINOUS; J = CONCRETE; K = BRICK; L = BLOCK

STATE HIGHWAY LOCATION REFERENCE

COUNTY: GARRETT
DISTRICT: 6
DATE: 12/31/09

ROUTE NUMBER: US 219J CONTINUED

INVENTORY DIRECTION: NORTH

ROUTE NAME: CHESTNUT RIDGE RD

STATE SYSTEM	FUNCTIONAL CLASS	MEDIAN TYPE	ACCESS CONTROL	NHS	MILEPOINT	MILEPOINT DESCRIPTION	MARKED LANES	SURFACE WIDTH/TYPE*	AADT
STATE SECONDARY	R RUR MAJ COLL	NONE (UNDIV)	NONE	NOT NHS	00.080 RP 68- 6	RAMP 6 FR IS 68 EB TO US 219J SB	2	36I	2,711
					00.080 RP 68- 5	RAMP 5 FR US 219J TO RAMP 4 (TO IS 68)			
					00.110	BEGIN BRIDGE			
					00.140 IS 68	NATIONAL FREEWAY			
					00.140	STRUC #11055			
					00.140	EXIT #22			
					00.140 US219	CHESTNUT RIDGE RD (AHEAD)			

ROUTE NUMBER: US 219UL

INVENTORY DIRECTION: NORTH

ROUTE NAME: US 219 UL (PROPOSED)

STATE SYSTEM	FUNCTIONAL CLASS	MEDIAN TYPE	ACCESS CONTROL	NHS	MILEPOINT	MILEPOINT DESCRIPTION	MARKED LANES	SURFACE WIDTH/TYPE*	AADT
STATE PRIMARY	U RUR OPA	UNPROTECTED	NONE	NOT NHS	00.220		4	48I	16,000
					00.220 MD219	MAIN ST (BACK)			
					00.220 MU240	HIGH ST			
					02.400 US219	GARRETT HWY			

*A,B = UNIMPROVED; C = GRADED & DRAINED; D,E = SOIL, GRAVEL, STONE; F,G = LOW TYPE BITUMINOUS
H,I = HIGH TYPE BITUMINOUS; J = CONCRETE; K = BRICK; L = BLOCK