

2010

Calendar Year

HIGHWAY LOCATION REFERENCE

ALL INTERSECTIONS

Data as of December 31, 2010

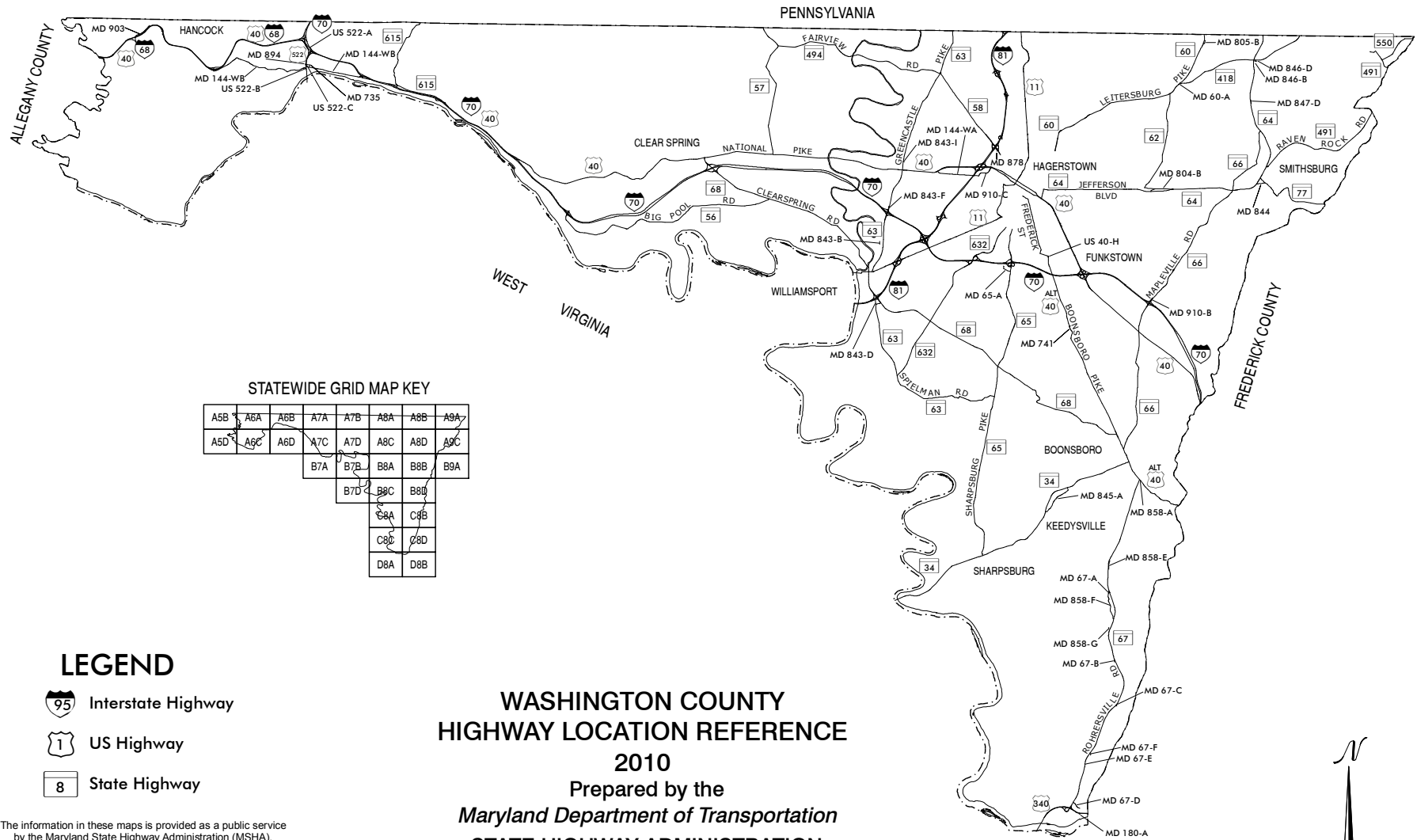
WASHINGTON

COUNTY

SHA DISTRICT #6

W





STATEWIDE GRID MAP KEY

A5B	A6A	A6B	A7A	A7B	A8A	A8B	A9A
A5D	A6C	A6D	A7C	A7D	A8C	A8D	A9C
			B7A	B7B	B8A	B8B	B9A
			B7D	B7C	B8D		
				C8A	C8B		
				C8C	C8D		
				D8A	D8B		

LEGEND

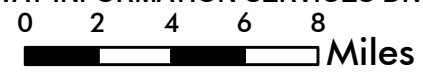
- Interstate Highway
- US Highway
- State Highway

The information in these maps is provided as a public service by the Maryland State Highway Administration (MSHA).


NOTICE

Restriction of Liability:
 SHA makes no claims, promises or guarantees about the accuracy, completeness, or adequacy of the contents of these maps and expressly disclaims liability for any errors and omissions in the contents of these documents. For more detailed maps, please contact: Kevin Powers of the Highway Information Services Division at 410-545-5518 or by email at kpowers@sha.state.md.us.

**WASHINGTON COUNTY
 HIGHWAY LOCATION REFERENCE
 2010**
 Prepared by the
Maryland Department of Transportation
**STATE HIGHWAY ADMINISTRATION
 HIGHWAY INFORMATION SERVICES DIVISION**



Data as of December 31, 2010



ROUTE ALERT LIST

WASHINGTON COUNTY

None.

MARYLAND STATE HIGHWAY ADMINISTRATION
HIGHWAY INFORMATION SERVICES DIVISION
STATE MAINTAINED HIGHWAYS ON THE NATIONAL HIGHWAY SYSTEM
AS OF DECEMBER 31, 2010

COUNTY: WASHINGTON

ROUTE	MAINLINE	BEG DESCRIPTION	END DESCRIPTION	NHS TYPE
IS 68	MAINLINE	0.000 ALLEGANY CO/L	9.040 IS 70 EISENHOWER MEMORIAL HWY (AHEAD)	NHS SYSTEM
IS 70	MAINLINE	0.000 PENNSYLVANIA ST/L	38.330 FREDERICK CO/L	NHS SYSTEM
IS 81	MAINLINE	0.000 WEST VIRGINIA ST/L	12.080 PENNSYLVANIA ST/L	NHS SYSTEM
US 340	MAINLINE	0.000 BEGIN STRUCTURE IN VIRGINIA	2.270 FREDERICK CO/L	NHS SYSTEM

STATE HIGHWAY ADMINISTRATION OF MARYLAND
HIGHWAY INFORMATION SERVICES DIVISION
DATA SUPPORT GROUP

STATE HIGHWAY LOCATION REFERENCE

COUNTY: WASHINGTON

DISTRICT: 6

DATE: 12/31/10

ROUTE NUMBER: IS 68

INVENTORY DIRECTION: EAST

ROUTE NAME: NATIONAL FREEWAY

STATE SYSTEM	FUNCTIONAL CLASS	MEDIAN TYPE	ACCESS CONTROL	NHS	MILEPOINT	MILEPOINT DESCRIPTION	MARKED LANES	SURFACE WIDTH/TYPE*	AADT
STATE PRIMARY	R RUR INTERSTATE	POSITIVE BARRIER	FULL	NHS	00.000		4	60J	20,151
					00.000	ALLEGANY CO/L			
					00.000	STRUC #21147 SIDELING HILL CREEK			
					00.010		4	48J	
					00.040		5	60I	
					00.040	END BRIDGE			
					00.173	SPEED LIMIT 65 MPH			
					00.195	SIGN: WASHINGTON COUNTY WELCOMES YOU			
					00.360	STRUC #21149 BEAR CREEK			
					00.520	MILE MARKER 72.0			
					00.530	STRUC #21148X0 BR OF BEAR CREEK			
					00.620	STRUC #21149X0 BEAR CREEK			
					00.753	DRAINAGE #21150X0			
					01.100	STRUC #21151X0 BR OF BEAR CREEK			
					01.200	RP 68- 6 RAMP 6 FR IS 68 EB TO MD 903 SB			
					01.287	CROSSOVER			
					01.526	MILE MARKER 73.0			
					01.540	MD903 MOUNTAIN RD			
					01.540	STRUC #21150			
					01.540	EXIT #74			
					02.010	RP 68- 8 RAMP 8 FR MD 903 SB TO IS 68 WB			
					02.434	SIGN: SIDELING HILL ELEV 1269'			
					02.440		5	56I	
					02.480		5	60I	
					02.520	MILE MARKER 74.0			
					02.590	STRUC #21154 PEDESTRIAN WALKWAY			
					02.590	RP 68- 6 RAMP 6 FR IS 68 EB TO SIDELING HILL PKG			
					02.590	RP 68- 8 RAMP 8 FR RAMP 2 (FR IS 68) TO IS 68 WB			
					02.740	RP 68- 2 RAMP 2 FR IS 68 TO RAMP 8 (TO IS 68 WB)			
					02.900	RP 68- 4 RAMP 4 FR SIDELING HILL PKG TO IS 68 EB			
					03.250	CO 11 RICE RD			
					03.250	STRUC #21148			
					03.520	MILE MARKER 75.0			

*A,B = UNIMPROVED; C = GRADED & DRAINED; D,E = SOIL, GRAVEL, STONE; F,G = LOW TYPE BITUMINOUS
H,I = HIGH TYPE BITUMINOUS; J = CONCRETE; K = BRICK; L = BLOCK

STATE HIGHWAY ADMINISTRATION OF MARYLAND
HIGHWAY INFORMATION SERVICES DIVISION
DATA SUPPORT GROUP

STATE HIGHWAY LOCATION REFERENCE

COUNTY: WASHINGTON

DISTRICT: 6

DATE: 12/31/10

ROUTE NUMBER: IS 68 CONTINUED

INVENTORY DIRECTION: EAST

ROUTE NAME: NATIONAL FREEWAY

STATE SYSTEM	FUNCTIONAL CLASS	MEDIAN TYPE	ACCESS CONTROL	NHS	MILEPOINT	MILEPOINT DESCRIPTION	MARKED LANES	SURFACE WIDTH/TYPE*	AADT
STATE PRIMARY	R RUR INTERSTATE	POSITIVE BARRIER	FULL	NHS	03.710	TRUCK RUNAWAY RAMP	5	60I	20,151
					03.722	CROSSOVER			
					04.364	DRAINAGE STRUC #21153X0			
					04.530	MILE MARKER 76.0			
					04.770 RP 68- 1	RAMP 1 FR MD 144WB NB TO IS 68 WB			
					04.830 RP 68- 6	RAMP 6 FR IS 68 EB TO MD 144WB SB			
					05.100				19,191
					05.100 MD144WB	WESTERN PIKE			
					05.100	STRUC #21151			
					05.100	EXIT #77			
					05.250		4	48I	
					05.420 RP 68- 7	RAMP 7 FR IS 68 WB TO MD 144WB SB			
					05.420 RP 68- 4	RAMP 4 FR MD 144WB NB TO IS 68 EB			
					05.540	MILE MARKER 77.0			
					06.141	DRAINAGE STRUC #21154X0			
					06.470	DRAINAGE			
					06.550	MILE MARKER 78.0			
					06.560	STRUC #21070 LITTLE TONOLOWAY CREEK			
					06.580 CO 14	SANDY MILE RD			
					06.580	STRUC #21071			
		UNPROTECTED			06.620				
					07.020	CROSSOVER			
					07.550	MILE MARKER 79.0			
					08.040 CO749	CREEK RD			
					08.040	STRUC #21076			
		POSITIVE BARRIER			08.060				
		UNPROTECTED			08.280				
					08.289	DRAINAGE STRUC #21158X0			
					08.550	MILE MARKER 80.0			
		POSITIVE BARRIER			08.630				
					08.660 RP 70- 3	RAMP 3 FR IS 68 EB TO IS 70 NB			
					08.680 RP 70- 8	RAMP 8 FR IS 70 SB TO IS 68 WB			
					08.780		4	44I	
					08.780 RP 70- 6	RAMP 6 FR IS 68 EB TO US 522 SB			

*A,B = UNIMPROVED; C = GRADED & DRAINED; D,E = SOIL, GRAVEL, STONE; F,G = LOW TYPE BITUMINOUS
H,I = HIGH TYPE BITUMINOUS; J = CONCRETE; K = BRICK; L = BLOCK

STATE HIGHWAY LOCATION REFERENCE

COUNTY: WASHINGTON

DISTRICT: 6

DATE: 12/31/10

ROUTE NUMBER: IS 68 CONTINUED

INVENTORY DIRECTION: EAST

ROUTE NAME: NATIONAL FREEWAY

STATE SYSTEM	FUNCTIONAL CLASS	MEDIAN TYPE	ACCESS CONTROL	NHS	MILEPOINT	MILEPOINT DESCRIPTION	MARKED LANES	SURFACE WIDTH/TYPE*	AADT
STATE PRIMARY	R RUR INTERSTATE	POSITIVE BARRIER	FULL	NHS	08.840		3	44I	19,191
					08.880	IS 70 EISENHOWER MEMORIAL HWY			
					08.880	STRUC #21088 IS 70 EB			
					08.880	RP 70- 3 RAMP 3 FR IS 68 EB TO IS 70 NB			
					08.880	STRUC #21087 RAMP 3 FR IS 68 TO IS 70			
					09.040	EXIT #82			
					09.040	IS 70 EISENHOWER MEMORIAL HWY			

ROUTE NUMBER: IS 70

INVENTORY DIRECTION: EAST

ROUTE NAME: EISENHOWER MEMORIAL HWY

STATE SYSTEM	FUNCTIONAL CLASS	MEDIAN TYPE	ACCESS CONTROL	NHS	MILEPOINT	MILEPOINT DESCRIPTION	MARKED LANES	SURFACE WIDTH/TYPE*	AADT
STATE PRIMARY	R RUR INTERSTATE	UNPROTECTED	FULL	NHS	00.000		4	48I	19,381
					00.000	PENNSYLVANIA ST/L			
					00.016	CROSSOVER			
					00.095	SIGN: MARYLAND WELCOMES YOU			
					00.125	SPEED LIMIT 65 MPH			
		POSITIVE BARRIER			00.300				
					00.398	DRAINAGE STRUC #21108X3			
					00.450	RP 70- 8 RAMP 8 FR IS 70 SB TO IS 68 WB			
					00.450	RP 70- 3 RAMP 3 FR IS 68 EB TO IS 70 NB			
					00.630		3	36I	41,661
					00.630	IS 68 NATIONAL FREEWAY			
					00.630	STRUC #21088			
					00.630	EXIT #1A			
					00.640	RP 70- 3 RAMP 3 FR IS 68 EB TO IS 70 NB			
					00.640	STRUC #21087			
					00.730	US522A NO NAME			
					00.790	IS 68 (WB/L)			
					00.820		4	48I	
					00.980	US522 WARFORDSBURG RD			
					01.010	MILE MARKER 1.0			
					01.020		4	60I	
					01.020	IS 68 NATIONAL FREEWAY			

*A,B = UNIMPROVED; C = GRADED & DRAINED; D,E = SOIL, GRAVEL, STONE; F,G = LOW TYPE BITUMINOUS
H,I = HIGH TYPE BITUMINOUS; J = CONCRETE; K = BRICK; L = BLOCK

STATE HIGHWAY ADMINISTRATION OF MARYLAND
HIGHWAY INFORMATION SERVICES DIVISION
DATA SUPPORT GROUP

STATE HIGHWAY LOCATION REFERENCE

COUNTY: WASHINGTON

DISTRICT: 6

DATE: 12/31/10

ROUTE NUMBER: IS 70 CONTINUED

INVENTORY DIRECTION: EAST

ROUTE NAME: EISENHOWER MEMORIAL HWY

STATE SYSTEM	FUNCTIONAL CLASS	MEDIAN TYPE	ACCESS CONTROL	NHS	MILEPOINT	MILEPOINT DESCRIPTION	MARKED LANES	SURFACE WIDTH/TYPE*	AADT
STATE PRIMARY	R	RUR INTERSTATE	FULL	NHS	02.910	CO 38			
						OLD ROUTE 40	4	48J	37,811
					02.930		4	48I	
					02.930	END BRIDGE			
					03.050	MILE MARKER 3.0			
					03.110	RP 70- 6			
					03.190	RP 70- 7			
					03.190	RAMP 6 FR IS 70 EB TO MD 144WB SB			
					03.190	RAMP 7 FR IS 70 WB TO MD 144WB SB			
					03.190	STRUC #21063			
					03.370	RP 70- 7			
					03.370	RAMP 7 FR IS 70 WB TO MD 144WB SB			
		UNPROTECTED			03.512				34,721
					03.512	MD144WB			
					03.512	MAIN ST			
		POSITIVE BARRIER			03.560	EXIT #3			
					03.615		4	54I	
		UNPROTECTED			03.700		4	48I	
		POSITIVE BARRIER			03.900				
					03.960	MILE MARKER 4.0			
					04.180	RP 70- 8			
					04.370	RP 70- 3			
					04.370	RAMP 8 FR MD 615 SB TO IS 70 WB			
					04.390	RAMP 3 FR IS 70 EB TO MD 615 NB			
					04.390	BEGIN BRIDGE			
					04.410				38,638
					04.410	RP 70- 3			
					04.410	RAMP 3 FR IS 70 EB TO MD 615 NB			
					04.410	STRUC #21062			
					04.410	EXIT #5			
					04.430	END BRIDGE			
					04.541	DRAINAGE STRUC #21199X0			
					04.930	ATR STATION #0045 (CABINET WB/L)			
					04.950	MILE MARKER 5.0			
		UNPROTECTED			05.150				
					05.860				35,181
					05.860	RP 70- 5			
					05.860	RAMP 5 FR MD 615 SB TO IS 70 EB			
					05.860	STRUC #21061			
					05.860	EXIT #5			
					05.930	MILE MARKER 6.0			
					06.050	RP 70- 5			
					06.050	RAMP 5 FR MD 615 SB TO IS 70 EB			
					06.075	DRAINAGE STRUC #21091X0			

*A,B = UNIMPROVED; C = GRADED & DRAINED; D,E = SOIL, GRAVEL, STONE; F,G = LOW TYPE BITUMINOUS
H,I = HIGH TYPE BITUMINOUS; J = CONCRETE; K = BRICK; L = BLOCK

STATE HIGHWAY LOCATION REFERENCE

COUNTY: WASHINGTON

DISTRICT: 6

DATE: 12/31/10

ROUTE NUMBER: IS 70 CONTINUED

INVENTORY DIRECTION: EAST

ROUTE NAME: EISENHOWER MEMORIAL HWY

STATE SYSTEM	FUNCTIONAL CLASS	MEDIAN TYPE	ACCESS CONTROL	NHS	MILEPOINT	MILEPOINT DESCRIPTION	MARKED LANES	SURFACE WIDTH/TYPE*	AADT
STATE PRIMARY	R	RUR INTERSTATE	FULL	NHS	06.350 RP 70- 2	RAMP 2 FR IS 70 WB TO MD 615 NB	4	48I	35,181
					06.432	DRAINAGE STRUC #21198X0			
		POSITIVE BARRIER			06.800				
					06.920	MILE MARKER 7.0			
					07.508	DRAINAGE STRUC #21116X0			
					07.910	MILE MARKER 8.0			
					08.740	CROSSOVER			
					08.890	MILE MARKER 9.0			
					08.902	DRAINAGE STRUC #21117X0			
					09.070	US 40 (WB/L)			
					09.180				39,741
					09.180 US 40	NATIONAL PIKE			
					09.180	EXIT #9			
					09.380 US 40	NATIONAL PIKE			
					09.380	STRUC #21093			
					09.620		4	48I ST	
					09.620	BEGIN BRIDGE			
					09.630 CO966	MILE MARKER LA			
					09.650	STRUC #21094 LICKING CREEK			
					09.700		4	48I	
					09.700	END BRIDGE			
					09.900	MILE MARKER 10.0			
					10.880	MILE MARKER 11.0			
					10.927	DRAINAGE STRUC #21118X0			
					11.120 CO 64	ERNSTVILLE RD			
					11.120	STRUC #21095			
					11.156	DRAINAGE STRUC #21119X0			
		UNPROTECTED			11.470				
					11.680 RP 70- 8	RAMP 8 FR MD 56 SB TO IS 70 WB			
					11.810 RP 70- 6	RAMP 6 FR IS 70 EB TO MD 56 SB			
					11.870	MILE MARKER 12.0			
					11.970				39,391
					11.970 MD 56	BIG POOL RD			
					11.970	STRUC #21096			
					11.970	EXIT #12			

*A,B = UNIMPROVED; C = GRADED & DRAINED; D,E = SOIL,GRAVEL,STONE; F,G = LOW TYPE BITUMINOUS
H,I = HIGH TYPE BITUMINOUS; J = CONCRETE; K= BRICK; L = BLOCK

STATE HIGHWAY ADMINISTRATION OF MARYLAND
HIGHWAY INFORMATION SERVICES DIVISION
DATA SUPPORT GROUP

STATE HIGHWAY LOCATION REFERENCE

COUNTY: WASHINGTON

DISTRICT: 6

DATE: 12/31/10

ROUTE NUMBER: IS 70 CONTINUED

INVENTORY DIRECTION: EAST

ROUTE NAME: EISENHOWER MEMORIAL HWY

STATE SYSTEM	FUNCTIONAL CLASS	MEDIAN TYPE	ACCESS CONTROL	NHS	MILEPOINT	MILEPOINT DESCRIPTION	MARKED LANES	SURFACE WIDTH/TYPE*	AADT
STATE PRIMARY	R RUR INTERSTATE	UNPROTECTED	FULL	NHS	12.190 RP 70- 2	RAMP 2 FR IS 70 WB TO MD 56 NB	4	48I	39,391
					12.212 RP 70- 4	RAMP 4 FR MD 56 NB TO IS 70 EB			
		POSITIVE BARRIER			12.220	DRAINAGE STRUC #21120X0			
					12.252				
					12.428	CROSSOVER			
					12.840	MILE MARKER 13.0			
					13.134	DRAINAGE STRUC #21121X3			
					13.863	MILE MARKER 14.0			
					14.246	DRAINAGE STRUC #21122X3			
					14.433	DRAINAGE STRUC #21123X0			
					14.831	MILE MARKER 15.0			
					15.010 CO 75	BOYD RD			
					15.010	STRUC #21097 & #21143			
					15.811	MILE MARKER 16.0			
					16.738	DRAINAGE STRUC #21125X3			
					16.790	MILE MARKER 17.0			
					17.190 CO 91	BIG SPRING RD			
					17.190	STRUC #21098			
					17.303 RP 70- 8	RAMP 8 FR MD 68 SB TO IS 70 WB			
		UNPROTECTED			17.330	CROSSOVER			
					17.340				
		POSITIVE BARRIER			17.340 RP 70- 6	RAMP 6 FR IS 70 EB TO MD 68 SB			
					17.620				40,931
					17.620 MD 68	CLEARSPRING RD			
					17.620	STRUC #21099			
					17.620	EXIT #18			
					17.770	MILE MARKER 18.0			
					17.800 RP 70- 2	RAMP 2 FR IS 70 WB TO MD 68 NB			
					18.000 RP 70- 4	RAMP 4 FR MD 68 NB TO IS 70 EB			
					18.380 CO818	ASHTON RD			
					18.380	STRUC #21100			
					18.760	MILE MARKER 19.0			
					18.960	STRUC #21101 CONCOCHEAGUE CREEK			
					19.460 CO 88	ST PAUL RD			
					19.460	STRUC #21102			

*A,B = UNIMPROVED; C = GRADED & DRAINED; D,E = SOIL, GRAVEL, STONE; F,G = LOW TYPE BITUMINOUS
H,I = HIGH TYPE BITUMINOUS; J = CONCRETE; K = BRICK; L = BLOCK

STATE HIGHWAY LOCATION REFERENCE

COUNTY: WASHINGTON
DISTRICT: 6
DATE: 12/31/10

ROUTE NUMBER: IS 70 CONTINUED

INVENTORY DIRECTION: EAST

ROUTE NAME: EISENHOWER MEMORIAL HWY

STATE SYSTEM	FUNCTIONAL CLASS	MEDIAN TYPE	ACCESS CONTROL	NHS	MILEPOINT	MILEPOINT DESCRIPTION	MARKED LANES	SURFACE WIDTH/TYPE*	AADT
STATE PRIMARY	R RUR INTERSTATE	POSITIVE BARRIER UNPROTECTED	FULL	NHS	19.750	MILE MARKER 20.0	4	48I	40,931
					20.050				
					20.160	CROSSOVER			
		POSITIVE BARRIER			20.270				
					20.680	STRUC #21103 MEADOW BROOK CREEK			
					20.770	MILE MARKER 21.0			
					21.160	STRUC #21104 MEADOW BROOK CREEK			
					21.370	CO758 CEDAR RIDGE RD			
					21.370	STRUC #21144 & #21105			
					21.766	MILE MARKER 22.0			
					22.720	MILE MARKER 23.0			
					22.730	BEGIN BRIDGE			
					22.770	STRUC #21106 CONOCOCHIEGUE CREEK			
					22.800	END BRIDGE			
					22.935	DRAINAGE STRUC #21113X0			
					23.230	DRAINAGE STRUC #21129X0			
	URB INTERSTATE	UNPROTECTED			23.260				
					23.260	CO110 WALNUT POINT RD			
					23.260	STRUC #21107			
		POSITIVE BARRIER			23.423				
					23.722	MILE MARKER 24.0			
					23.770	RP 70- 8 RAMP 8 FR MD 63 SB TO IS 70 WB			
		UNPROTECTED			23.853				
		POSITIVE BARRIER			23.893				
					23.893	RP 70- 6 RAMP 6 FR IS 70 EB TO MD 63 SB			
					24.090	BEGIN BRIDGE			
					24.110				45,221
					24.110	MD 63 GREENCASTLE PIKE			
					24.110	STRUC #21108			
					24.110	EXIT #24			
					24.130	END BRIDGE			
		UNPROTECTED			24.217				
					24.280	RP 70- 2 RAMP 2 FR IS 70 WB TO MD 63 NB			
					24.358	RP 70- 4 RAMP 4 FR MD 63 NB TO IS 70 EB			
					24.700	MILE MARKER 25.0			

*A,B = UNIMPROVED; C = GRADED & DRAINED; D,E = SOIL, GRAVEL, STONE; F,G = LOW TYPE BITUMINOUS
H,I = HIGH TYPE BITUMINOUS; J = CONCRETE; K = BRICK; L = BLOCK

STATE HIGHWAY ADMINISTRATION OF MARYLAND
HIGHWAY INFORMATION SERVICES DIVISION
DATA SUPPORT GROUP

STATE HIGHWAY LOCATION REFERENCE

COUNTY: WASHINGTON

DISTRICT: 6

DATE: 12/31/10

ROUTE NUMBER: IS 70 CONTINUED

INVENTORY DIRECTION: EAST

ROUTE NAME: EISENHOWER MEMORIAL HWY

STATE SYSTEM	FUNCTIONAL CLASS	MEDIAN TYPE	ACCESS CONTROL	NHS	MILEPOINT	MILEPOINT DESCRIPTION	MARKED LANES	SURFACE WIDTH/TYPE*	AADT
STATE PRIMARY	R URB INTERSTATE	POSITIVE BARRIER	FULL	NHS	24.704		4	48I	45,221
					24.892	DRAINAGE STRUC #21130X0			
					24.920	STRUC #21109 CONOCOCHIEGUE CREEK			
					25.170	BEGIN BRIDGE			
					25.190	R/R #CSX 832 390 M			
					25.190	STRUC #21110			
					25.200	END BRIDGE			
					25.300	BEGIN BRIDGE			
					25.310	CO473 HOPEWELL RD			
					25.310	STRUC #21074			
					25.320	END BRIDGE			
					25.380	RP 70-10 RAMP 10 FR IS 70 EB TO IS 70 EB			
					25.400	RP 70- 9 RAMP 9 FR IS 70 WB TO IS 70 WB			
					25.470	STRUC #21111A SEMPLE RUN			
					25.660	MILE MARKER 26.0			
					25.690	BEGIN BRIDGE			
					25.720				62,931
					25.720	IS 81 MARYLAND VETERANS MEMORIAL HWY			
					25.720	STRUC #21073			
					25.720	EXIT #26			
					25.720	RP 70-12 RAMP 12 FR IS 81 NB TO IS 81 NB			
					25.720	RP 70-11 RAMP 11 FR IS 81 SB TO IS 81 SB			
					25.750	END BRIDGE			
					26.030	RP 70-10 RAMP 10 FR IS 70 EB TO IS 70 EB			
					26.030	RP 70- 9 RAMP 9 FR IS 70 WB TO IS 70 WB			
					26.040	BEGIN BRIDGE			
					26.050	US 11 VIRGINIA AVE			
					26.050	STRUC #21112			
					26.070	END BRIDGE			
					26.390	BEGIN BRIDGE			
					26.400	R/R #CR 534 904 U			
					26.400	STRUC #21113			
					26.410	END BRIDGE			
					26.670	MILE MARKER 27.0			
					26.680	CO453 BOWER AVE			

*A,B = UNIMPROVED; C = GRADED & DRAINED; D,E = SOIL,GRAVEL,STONE; F,G = LOW TYPE BITUMINOUS
H,I = HIGH TYPE BITUMINOUS; J = CONCRETE; K= BRICK; L = BLOCK

STATE HIGHWAY ADMINISTRATION OF MARYLAND
HIGHWAY INFORMATION SERVICES DIVISION
DATA SUPPORT GROUP

STATE HIGHWAY LOCATION REFERENCE

COUNTY: WASHINGTON

DISTRICT: 6

DATE: 12/31/10

ROUTE NUMBER: IS 70 CONTINUED

INVENTORY DIRECTION: EAST

ROUTE NAME: EISENHOWER MEMORIAL HWY

STATE SYSTEM	FUNCTIONAL CLASS	MEDIAN TYPE	ACCESS CONTROL	NHS	MILEPOINT	MILEPOINT DESCRIPTION	MARKED LANES	SURFACE WIDTH/TYPE*	AADT
STATE PRIMARY	R URB INTERSTATE	POSITIVE BARRIER UNPROTECTED	FULL	NHS	26.680	STRUC #21114	4	48I	62,931
					27.030				
					27.371	DRAINAGE STRUC #21133X0			
					27.430	RP 70- 6 RAMP 6 FR IS 70 EB TO MD 632 SB			
					27.607	MILE MARKER 28.0			
		POSITIVE BARRIER			27.629				
					27.690	RP 70- 5 RAMP 5 FR MD 632 SB TO IS 70 EB			
					27.730	BEGIN BRIDGE			
					27.750	MD632 DOWNSVILLE PIKE			
					27.750	STRUC #21115			
					27.750	EXIT #28			
					27.770	END BRIDGE			
		UNPROTECTED			27.810				
					27.810	RP 70- 1 RAMP 1 FR MD 632 NB TO IS 70 WB			
					28.140	RP 70- 7 RAMP 7 FR IS 70 WB TO MD 632 SB			
		POSITIVE BARRIER			28.162				
					28.216	DRAINAGE STRUC #21134X0			
					28.260	BEGIN BRIDGE			
					28.270	R/R #NW 469 314 V			
					28.270	STRUC #21117			
					28.280	END BRIDGE			
		UNPROTECTED			28.400				
					28.630	MILE MARKER 29.0			
					28.850	RP 70- 8 RAMP 8 FR MD 65 SB TO IS 70 WB			
					28.850	RP 70- 6 RAMP 6 FR IS 70 EB TO MD 65 SB			
					29.050	RP 70- 5 RAMP 5 FR MD 65 SB TO IS 70 EB			
					29.090	BEGIN BRIDGE			
		POSITIVE BARRIER			29.100				62,991
					29.100	MD 65 SHARPSBURG PIKE			
					29.100	STRUC #21118			
					29.100	EXIT #29			
					29.120	END BRIDGE			
					29.150	RP 70- 3 RAMP 3 FR IS 70 EB TO MD 65 NB			
					29.230	RP 70- 2 RAMP 2 FR IS 70 WB TO MD 65 NB			
					29.271	BEGIN BRIDGE			

*A,B = UNIMPROVED; C = GRADED & DRAINED; D,E = SOIL, GRAVEL, STONE; F,G = LOW TYPE BITUMINOUS
H,I = HIGH TYPE BITUMINOUS; J = CONCRETE; K = BRICK; L = BLOCK

STATE HIGHWAY LOCATION REFERENCE

COUNTY: WASHINGTON
DISTRICT: 6
DATE: 12/31/10

ROUTE NUMBER: IS 70 CONTINUED

INVENTORY DIRECTION: EAST

ROUTE NAME: EISENHOWER MEMORIAL HWY

STATE SYSTEM	FUNCTIONAL CLASS	MEDIAN TYPE	ACCESS CONTROL	NHS	MILEPOINT	MILEPOINT DESCRIPTION	MARKED LANES	SURFACE WIDTH/TYPE*	AADT
STATE PRIMARY	R URB INTERSTATE	POSITIVE BARRIER	FULL	NHS	29.280	R/R #CSX 140 612 G	4	48I	62,991
					29.280	STRUC #21119			
					29.295	END BRIDGE			
					29.610	MILE MARKER 30.0			
					30.010	BEGIN BRIDGE			
					30.030	STRUC #21120 ANTIETAM CREEK			
					30.060	END BRIDGE			
					30.301	DRAINAGE STRUC #21137X0			
					30.590	MILE MARKER 31.0			
					30.590	BEGIN BRIDGE			
					30.610 US 40AL	BOONSBORO PIKE			
					30.610	STRUC #21121			
					30.630	END BRIDGE			
					31.270 CO343	BEAVER CREEK RD			
					31.270	STRUC #21122			
					31.295	DRAINAGE STRUC #21138X0			
					31.360 RP 70- 8	RAMP 8 FR US 40 SB TO IS 70 WB			
					31.430 RP 70- 6	RAMP 6 FR IS 70 EB TO US 40 SB			
					31.580	MILE MARKER 32.0			
					31.620 RP 70- 7	RAMP 7 FR IS 70 WB TO US 40 SB			
					31.630 RP 70- 5	RAMP 5 FR US 40 SB TO IS 70 EB			
					31.680				61,391
					31.680 US 40	NATIONAL PIKE			
					31.680	STRUC #21123			
					31.680	EXIT #32			
					31.700 RP 70- 1	RAMP 1 FR US 40 NB TO IS 70 WB			
					31.750 RP 70- 3	RAMP 3 FR IS 70 EB TO US 40 NB			
					31.930 RP 70- 2	RAMP 2 FR IS 70 WB TO US 40 NB			
					31.960		4	54I	
					31.960 RP 70- 4	RAMP 4 FR US 40 NB TO IS 70 EB			
					32.028	DRAINAGE STRUC #21139X0			
					32.130		4	48I	
		UNPROTECTED			32.210				
		POSITIVE BARRIER			32.260	STRUC #21125 LANDIS SPRING BRANCH			
					32.530				

*A,B = UNIMPROVED; C = GRADED & DRAINED; D,E = SOIL, GRAVEL, STONE; F,G = LOW TYPE BITUMINOUS
H,I = HIGH TYPE BITUMINOUS; J = CONCRETE; K = BRICK; L = BLOCK

STATE HIGHWAY ADMINISTRATION OF MARYLAND
HIGHWAY INFORMATION SERVICES DIVISION
DATA SUPPORT GROUP

STATE HIGHWAY LOCATION REFERENCE

COUNTY: WASHINGTON
DISTRICT: 6
DATE: 12/31/10

ROUTE NUMBER: IS 70 CONTINUED
INVENTORY DIRECTION: EAST
ROUTE NAME: EISENHOWER MEMORIAL HWY

STATE SYSTEM	FUNCTIONAL CLASS	MEDIAN TYPE	ACCESS CONTROL	NHS	MILEPOINT	MILEPOINT DESCRIPTION	MARKED LANES	SURFACE WIDTH/TYPE*	AADT
STATE PRIMARY	R URB INTERSTATE	POSITIVE BARRIER	FULL	NHS	32.580	MILE MARKER 33.0	4	48I	61,391
	RUR INTERSTATE				33.210	BEGIN BRIDGE			
					33.220				
					33.220	CO315 WHITEHALL RD			
					33.220	STRUC #21126			
					33.230				
					33.230	END BRIDGE			
					33.550	MILE MARKER 34.0			
					34.010	RP 70- 8 RAMP 8 FR MD 66 SB TO IS 70 WB			
					34.100	RP 70- 6 RAMP 6 FR IS 70 EB TO MD 66 SB			
					34.170	BEGIN BRIDGE			
					34.190	STRUC #21127 BEAVER CREEK			
					34.210	END BRIDGE			
					34.260	BEGIN BRIDGE			
					34.270				59,191
					34.270	MD 66 MAPLEVILLE RD			
					34.270	STRUC #21131			
					34.270	EXIT #35			
					34.290	END BRIDGE			
					34.470	RP 70- 2 RAMP 2 FR IS 70 WB TO MD 66 NB			
					34.470	CROSSOVER			
					34.530	RP 70- 4 RAMP 4 FR MD 66 NB TO IS 70 EB			
					34.550	MILE MARKER 35.0			
		UNPROTECTED			34.830				
					34.930	STRUC #21133 BLACK ROCK CREEK			
		POSITIVE BARRIER			34.950				
					35.040		4	48J	
					35.040	BEGIN BRIDGE			
					35.065	STRUC #21134			
					35.065	CO345 BLACK ROCK RD			
		UNPROTECTED			35.080		4	48I	
					35.080	END BRIDGE			
					35.250	CROSSOVER			
					35.522	MILE MARKER 36.0			
		POSITIVE BARRIER			35.540				

*A,B = UNIMPROVED; C = GRADED & DRAINED; D,E = SOIL, GRAVEL, STONE; F,G = LOW TYPE BITUMINOUS
H,I = HIGH TYPE BITUMINOUS; J = CONCRETE; K = BRICK; L = BLOCK

STATE HIGHWAY LOCATION REFERENCE

COUNTY: WASHINGTON
DISTRICT: 6
DATE: 12/31/10

ROUTE NUMBER: IS 70 CONTINUED

INVENTORY DIRECTION: EAST

ROUTE NAME: EISENHOWER MEMORIAL HWY

STATE SYSTEM	FUNCTIONAL CLASS	MEDIAN TYPE	ACCESS CONTROL	NHS	MILEPOINT	MILEPOINT DESCRIPTION	MARKED LANES	SURFACE WIDTH/TYPE*	AADT
STATE PRIMARY	R RUR INTERSTATE	POSITIVE BARRIER	FULL	NHS	35.680		5	60I	59,191
					36.240	BEGIN BRIDGE			
					36.250 CO314	CRYSTAL FALLS DR			
					36.250	STRUC #21135			
					36.270	END BRIDGE			
					36.570	MILE MARKER 37.0			
					36.768	DRAINAGE STRUC #21145X3			
					37.520	MILE MARKER 38.0			
					37.950		6	72I	
					38.210 US 40	NATIONAL PIKE			
					38.210	STRUC #21136			
					38.330	FREDERICK CO/L			

ROUTE NUMBER: IS 81

INVENTORY DIRECTION: NORTH

ROUTE NAME: MARYLAND VETERANS MEMORIAL HWY

STATE SYSTEM	FUNCTIONAL CLASS	MEDIAN TYPE	ACCESS CONTROL	NHS	MILEPOINT	MILEPOINT DESCRIPTION	MARKED LANES	SURFACE WIDTH/TYPE*	AADT
STATE PRIMARY	R RUR INTERSTATE	POSITIVE BARRIER	FULL	NHS	00.000		4	48I	53,851
					00.000	WEST VIRGINIA ST/L			
					00.000	BEGIN BRIDGE			
					00.120	STRUC #21078 POTOMAC RIVER			
					00.230		4	48I	
					00.230	END BRIDGE			
					00.360	SPEED LIMIT 65 MPH			
					00.420		4	62I	
					00.600		4	58I	
					00.610 RP 81- 8	RAMP 8 FR MD 68 SB TO IS 81 WB			
					00.650		4	48I	
					00.680 RP 81- 6	RAMP 6 FR IS 81 EB TO MD 68 SB			
					00.870	BEGIN BRIDGE			
	URB INTERSTATE				00.880				55,641
					00.880 MD 68	LAPPANS RD			
					00.880	STRUC #21077			
					00.880	EXIT #1			

*A,B = UNIMPROVED; C = GRADED & DRAINED; D,E = SOIL, GRAVEL, STONE; F,G = LOW TYPE BITUMINOUS
H,I = HIGH TYPE BITUMINOUS; J = CONCRETE; K = BRICK; L = BLOCK

STATE HIGHWAY LOCATION REFERENCE

COUNTY: WASHINGTON
DISTRICT: 6
DATE: 12/31/10

ROUTE NUMBER: IS 81 CONTINUED

INVENTORY DIRECTION: NORTH

ROUTE NAME: MARYLAND VETERANS MEMORIAL HWY

STATE SYSTEM	FUNCTIONAL CLASS	MEDIAN TYPE	ACCESS CONTROL	NHS	MILEPOINT	MILEPOINT DESCRIPTION	MARKED LANES	SURFACE WIDTH/TYPE*	AADT
STATE PRIMARY	R URB INTERSTATE	POSITIVE BARRIER	FULL	NHS	00.890		4	48I	55,641
					00.900	END BRIDGE			
					01.000	MILE MARKER 1.0			
					01.130		4	60I	
					01.130 RP 81- 4	RAMP 4 FR MD 68 NB TO IS 81 EB			
					01.130 RP 81- 2	RAMP 2 FR IS 81 WB TO MD 68 NB			
					01.330		4	48I	
		UNPROTECTED			01.440				
		POSITIVE BARRIER			01.600				
					01.750	SIGN: MD VETERANS MEMORIAL HWY			
					01.860		4	62I	
					02.005		4	60I	
					02.010	MILE MARKER 2.0			
					02.048	DRAINAGE STRUC #21161X0			
					02.050		4	48I	
					02.110 RP 81- 4	RAMP 4 FR IS 81 NB TO US 11 EB			
					02.110 RP 81- 6	RAMP 6 FR US 11 EB TO IS 81 SB			
					02.320 RP 81- 3	RAMP 3 FR US 11 EB TO IS 81 NB			
					02.370				61,601
					02.370 US 11	VIRGINIA AVE			
					02.370	STRUC #21083			
					02.370	EXIT #2			
					02.400		4	60I	
					02.460	STRUC #21082 CONOCOCHIEGUE CREEK			
					02.550		4	48I	
					02.550 RP 81- 8	RAMP 8 FR IS 81 SB TO US 11 WB			
					02.690 RP 81- 2	RAMP 2 FR US 11 WB TO IS 81 NB			
		UNPROTECTED			02.770		4	60I	
		POSITIVE BARRIER			02.865		4	48I	
					03.000	MILE MARKER 3.0			
					03.020	SPEED LIMIT 60 MPH			
					03.104		4	60I	
					03.130		4	62I	
					03.180 RP 70-12	RAMP 12 FR IS 81 NB TO IS 81 NB			
					03.280		4	48I	

*A,B = UNIMPROVED; C = GRADED & DRAINED; D,E = SOIL, GRAVEL, STONE; F,G = LOW TYPE BITUMINOUS
H,I = HIGH TYPE BITUMINOUS; J = CONCRETE; K = BRICK; L = BLOCK

STATE HIGHWAY LOCATION REFERENCE

COUNTY: WASHINGTON
DISTRICT: 6
DATE: 12/31/10

ROUTE NUMBER: IS 81 CONTINUED

INVENTORY DIRECTION: NORTH

ROUTE NAME: MARYLAND VETERANS MEMORIAL HWY

STATE SYSTEM	FUNCTIONAL CLASS	MEDIAN TYPE	ACCESS CONTROL	NHS	MILEPOINT	MILEPOINT DESCRIPTION	MARKED LANES	SURFACE WIDTH/TYPE*	AADT
STATE PRIMARY	R URB INTERSTATE	POSITIVE BARRIER	FULL	NHS	03.280 RP 70-11	RAMP 11 FR IS 81 SB TO IS 81 SB	4	48I	61,601
					03.620 RP 70-10	RAMP 10 FR IS 70 EB TO IS 70 EB			
					03.620	STRUC #21141			
					03.630				68,311
					03.630 IS 70	EISENHOWER MEMORIAL HWY			
					03.630	STRUC #21073			
					03.630	EXIT #3			
					03.650 RP 70- 9	RAMP 9 FR IS 70 WB TO IS 70 WB			
					03.650	STRUC #21142			
					03.980 RP 70-12	RAMP 12 FR IS 81 NB TO IS 81 NB			
					04.000	MILE MARKER 4.0			
					04.010		4	62I	
					04.010 RP 70-11	RAMP 11 FR IS 81 SB TO IS 81 SB			
					04.060		4	54I	
					04.060	STRUC #21080 CONOCOCHIEGUE CREEK			
					04.160		4	48I	
					04.290		4	56I	
					04.320		4	58I	
					04.320 RP 81- 6	RAMP 6 FR HALFWAY BLVD EB TO IS 81 SB			
					04.410		4	48I	
					04.420 RP 81- 4	RAMP 4 FR IS 81 NB TO HALFWAY BLVD EB			
		UNPROTECTED			04.500				
		POSITIVE BARRIER			04.560				
					04.560 RP 81- 5	RAMP 5 FR IS 81 SB TO HALFWAY BLVD EB			
					04.630				67,241
					04.630 CO666	HALFWAY BLVD			
					04.630	STRUC #21079			
					04.630	EXIT #5			
					04.670 RP 81- 1	RAMP 1 FR IS 81 NB TO HALFWAY BLVD WB			
					04.780 RP 81- 8	RAMP 8 FR IS 81 SB TO HALFWAY BLVD WB			
					04.850 RP 81- 2	RAMP 2 FR HALFWAY BLVD WB TO IS 81 NB			
					04.890	BEGIN BRIDGE			

*A,B = UNIMPROVED; C = GRADED & DRAINED; D,E = SOIL, GRAVEL, STONE; F,G = LOW TYPE BITUMINOUS
H,I = HIGH TYPE BITUMINOUS; J = CONCRETE; K = BRICK; L = BLOCK

STATE HIGHWAY LOCATION REFERENCE

COUNTY: WASHINGTON
DISTRICT: 6
DATE: 12/31/10

ROUTE NUMBER: IS 81 CONTINUED

INVENTORY DIRECTION: NORTH

ROUTE NAME: MARYLAND VETERANS MEMORIAL HWY

STATE SYSTEM	FUNCTIONAL CLASS	MEDIAN TYPE	ACCESS CONTROL	NHS	MILEPOINT	MILEPOINT DESCRIPTION	MARKED LANES	SURFACE WIDTH/TYPE*	AADT
STATE PRIMARY	R URB INTERSTATE	POSITIVE BARRIER	FULL	NHS	04.910	R/R #CSX 832 387 E	4	48I	67,241
					04.910	STRUC #21075			
					04.930	END BRIDGE			
					04.962	DRAINAGE STRUC #21193X0			
					05.000	MILE MARKER 5.0			
		UNPROTECTED			05.150				
					05.283	CROSSOVER			
		POSITIVE BARRIER			05.750				
					05.750	DRAINAGE STRUC #21190X0			
					05.980	MILE MARKER 6.0			
					06.070	DRAINAGE STRUC #21163X1			
		UNPROTECTED			06.470				
					06.470 MD144WA	WASHINGTON ST			
					06.470	STRUC #21069			
		POSITIVE BARRIER			06.550				
					06.560 RP 81- 6	RAMP 6 FR US 40 EB TO IS 81 SB			
					06.650 RP 81- 4	RAMP 4 FR IS 81 NB TO US 40 EB			
					06.690 RP 81- 5	RAMP 5 FR IS 81 SB TO US 40 EB			
					06.738	DRAINAGE STRUC #21165X1			
					06.780 RP 81- 3	RAMP 3 FR US 40 EB TO IS 81 NB			
					06.850				63,021
					06.850 US 40	NATIONAL PIKE			
					06.850	STRUC #21052			
					06.850	EXIT #6			
					06.880 RP 81- 7	RAMP 7 FR US 40 WB TO IS 81 SB			
					06.970	MILE MARKER 7.0			
					06.970 RP 81- 1	RAMP 1 FR IS 81 NB TO US 40 WB			
					06.990 RP 81- 8	RAMP 8 FR IS 81 SB TO US 40 WB			
					07.110	DRAINAGE STRUC #21166X1			
					07.120 RP 81- 2	RAMP 2 FR US 40 WB TO IS 81 NB			
					07.170		4	56I	
					07.270		4	48I	
					07.520 RP 81- 6	RAMP 6 FR MD 58 EB TO IS 81 SB			
					07.560 RP 81- 4	RAMP 4 FR IS 81 NB TO MD 58 EB			
					07.650 RP 81- 5	RAMP 5 FR IS 81 SB TO MD 58 EB			

*A,B = UNIMPROVED; C = GRADED & DRAINED; D,E = SOIL,GRAVEL,STONE; F,G = LOW TYPE BITUMINOUS
H,I = HIGH TYPE BITUMINOUS; J = CONCRETE; K= BRICK; L = BLOCK

STATE HIGHWAY ADMINISTRATION OF MARYLAND
HIGHWAY INFORMATION SERVICES DIVISION
DATA SUPPORT GROUP

STATE HIGHWAY LOCATION REFERENCE

COUNTY: WASHINGTON
DISTRICT: 6
DATE: 12/31/10

ROUTE NUMBER: IS 81 CONTINUED

INVENTORY DIRECTION: NORTH

ROUTE NAME: MARYLAND VETERANS MEMORIAL HWY

STATE SYSTEM	FUNCTIONAL CLASS	MEDIAN TYPE	ACCESS CONTROL	NHS	MILEPOINT	MILEPOINT DESCRIPTION	MARKED LANES	SURFACE WIDTH/TYPE*	AADT
STATE PRIMARY	R URB INTERSTATE	POSITIVE BARRIER	FULL	NHS	07.700		4	48I	62,651
					07.700 MD 58	CEARFOSS PIKE			
					07.700	STRUC #21051			
					07.700	EXIT #7			
					07.750 RP 81- 1	RAMP 1 FR IS 81 NB TO MD 58 WB			
					07.810 RP 81- 8	RAMP 8 FR IS 81 SB TO MD 58 WB			
		UNPROTECTED			07.910				
					07.910 RP 81- 2	RAMP 2 FR MD 58 WB TO IS 81 NB			
					07.940		4	54I	
					07.980	MILE MARKER 8.0			
		POSITIVE BARRIER			08.040				
					08.040 RP 81- 5	RAMP 5 FR IS 81 SB TO MAUGANSVILLE RD			
					08.060	BEGIN BRIDGE			
					08.080		4	48I	63,251
					08.080 CO138	MAUGANSVILLE RD			
					08.080	STRUC #21055			
					08.080	EXIT #8			
					08.100	END BRIDGE			
					08.220 RP 81- 2	RAMP 2 FR MAUGANSVILLE RD TO IS 81 NB			
					08.242	BEGIN BRIDGE			
					08.270		4	54I	
					08.270	R/R #CR 534 890 N			
					08.270	STRUC #21056			
					08.290	END BRIDGE			
		UNPROTECTED			08.348		4	48I	
		POSITIVE BARRIER			08.592				
					08.790	SPEED LIMIT 65 MPH			
					08.970	MILE MARKER 9.0			
					09.410 RP 81- 6	RAMP 6 FR MAUGANS AVE EB TO IS 81 SB			
					09.430 RP 81- 4	RAMP 4 FR IS 81 NB TO MAUGANS AVE EB			
					09.570	BEGIN BRIDGE			
		UNPROTECTED			09.590				52,541
					09.590 CO146	MAUGANS AVE			
					09.590	STRUC #21053			

*A,B = UNIMPROVED; C = GRADED & DRAINED; D,E = SOIL,GRAVEL,STONE; F,G = LOW TYPE BITUMINOUS
H,I = HIGH TYPE BITUMINOUS; J = CONCRETE; K= BRICK; L = BLOCK

STATE HIGHWAY ADMINISTRATION OF MARYLAND
HIGHWAY INFORMATION SERVICES DIVISION
DATA SUPPORT GROUP

STATE HIGHWAY LOCATION REFERENCE

COUNTY: WASHINGTON
DISTRICT: 6
DATE: 12/31/10

ROUTE NUMBER: IS 81 CONTINUED

INVENTORY DIRECTION: NORTH

ROUTE NAME: MARYLAND VETERANS MEMORIAL HWY

STATE SYSTEM	FUNCTIONAL CLASS	MEDIAN TYPE	ACCESS CONTROL	NHS	MILEPOINT	MILEPOINT DESCRIPTION	MARKED LANES	SURFACE WIDTH/TYPE*	AADT
STATE PRIMARY	R URB INTERSTATE	UNPROTECTED	FULL	NHS	09.590	EXIT #9	4	48I	52,541
					09.610	END BRIDGE			
					09.740 RP 81- 8	RAMP 8 FR IS 81 SB TO MAUGANS AVE WB			
					09.770 RP 81- 2	RAMP 2 FR MAUGANS AVE WB TO IS 81 NB			
					09.880		4	54I	
					09.910	SMALL STRUC #21194R0			
					09.936	DRAINAGE STRUC #21167X1			
					09.970		4	48I	
					09.970	MILE MARKER 10.0			
					10.210 RP 81- 6	RAMP 6 FR SHOWALTER RD EB TO IS 81 SB			
					10.210 RP 81- 4	RAMP 4 FR IS 81 NB TO SHOWALTER RD EB			
					10.330 RP 81- 5	RAMP 5 FR IS 81 SB TO SHOWALTER RD EB			
		POSITIVE BARRIER			10.360				
					10.360 RP 81- 3	RAMP 3 FR SHOWALTER RD EB TO IS 81 NB			
					10.410	BEGIN BRIDGE			
					10.420				47,221
					10.420 CO140	SHOWALTER RD			
					10.420	STRUC #21054			
					10.420	EXIT #10			
					10.430	END BRIDGE			
		UNPROTECTED			10.470				
					10.470 RP 81- 7	RAMP 7 FR SHOWALTER RD WB TO IS 81 SB			
					10.470 RP 81- 1	RAMP 1 FR IS 81 NB TO SHOWALTER RD WB			
					10.610 RP 81- 8	RAMP 8 FR IS 81 SB TO SHOWALTER RD WB			
					10.610 RP 81- 2	RAMP 2 FR SHOWALTER RD WB TO IS 81 NB			
					10.655		4	54I	
					10.732		4	48I	
					10.970	MILE MARKER 11.0			
					11.360	DRAINAGE STRUC #21169X0			
		POSITIVE BARRIER			11.774				

*A,B = UNIMPROVED; C = GRADED & DRAINED; D,E = SOIL, GRAVEL, STONE; F,G = LOW TYPE BITUMINOUS
H,I = HIGH TYPE BITUMINOUS; J = CONCRETE; K = BRICK; L = BLOCK

STATE HIGHWAY LOCATION REFERENCE

COUNTY: WASHINGTON

DISTRICT: 6

DATE: 12/31/10

ROUTE NUMBER: IS 81 CONTINUED

INVENTORY DIRECTION: NORTH

ROUTE NAME: MARYLAND VETERANS MEMORIAL HWY

STATE SYSTEM	FUNCTIONAL CLASS	MEDIAN TYPE	ACCESS CONTROL	NHS	MILEPOINT	MILEPOINT DESCRIPTION	MARKED LANES	SURFACE WIDTH/TYPE*	AADT
STATE PRIMARY	R URB INTERSTATE	UNPROTECTED	FULL	NHS	11.800		4	48I	47,221
		POSITIVE BARRIER			11.800	RP 81- 6			
					11.800	RP 81- 6			
					11.970				
					12.000				
					12.000	RP 81- 5			
					12.000				
					12.040				
					12.080				

ROUTE NUMBER: MD 34

INVENTORY DIRECTION: EAST

ROUTE NAME: SHEPHERDSTOWN PIKE

STATE SYSTEM	FUNCTIONAL CLASS	MEDIAN TYPE	ACCESS CONTROL	NHS	MILEPOINT	MILEPOINT DESCRIPTION	MARKED LANES	SURFACE WIDTH/TYPE*	AADT
STATE SECONDARY	R RUR MINOR ART	NONE (UNDIV)	NONE	NOT NHS	00.000		2	24J	5,822
					00.000	BEGIN BRIDGE IN WEST VIRGINIA			
					00.010	WEST VIRGINIA ST/L			
					00.100	STRUC #21002 POTOMAC RIVER			
					00.200		2	20I	
					00.200	END BRIDGE			
					00.267	BEGIN BIKE ROUTE OUT RT.			
					00.360	SPEED LIMIT 50 MPH			
					00.380		2	23I	
					00.380	CO579 CANAL RD			
					00.380	END BIKE ROUTE - CONT. ON CANAL RD.			
					00.592		2	24I	
					01.450	OP179 NO NAME			
					01.560	R/R #NW 469 339 R			
					01.800	OP179 NO NAME			
					02.150	SPEED LIMIT 30 MPH			
					02.300	SIGN: WELCOME TO SHARPSBURG			
					02.480	IN CORP LMTS SHARPSBURG			
					02.550	RANCH LA			
					02.570	SPEED LIMIT 25 MPH			
					02.630	CO920 GEN ROBERT E LEE DR			

U

*A,B = UNIMPROVED; C = GRADED & DRAINED; D,E = SOIL, GRAVEL, STONE; F,G = LOW TYPE BITUMINOUS
H,I = HIGH TYPE BITUMINOUS; J = CONCRETE; K = BRICK; L = BLOCK

STATE HIGHWAY LOCATION REFERENCE

COUNTY: WASHINGTON
DISTRICT: 6
DATE: 12/31/10

ROUTE NUMBER: MD 34 CONTINUED

INVENTORY DIRECTION: EAST

ROUTE NAME: SHEPHERDSTOWN PIKE

STATE SYSTEM	FUNCTIONAL CLASS	MEDIAN TYPE	ACCESS CONTROL	NHS	MILEPOINT	MILEPOINT DESCRIPTION	MARKED LANES	SURFACE WIDTH/TYPE*	AADT
STATE SECONDARY	U RUR MINOR ART	NONE (UNDIV)	NONE	NOT NHS	02.901	SHARPSBURG ELEMENTARY SCHOOL	2	24I	5,822
					02.960		2	36I	
					03.050	MU8090 ALLEY 9			
					03.100	MU110 POTOMAC ST			
					03.190	MU8070 ALLEY 7			
					03.215	ST PAULS EPISCOPAL CHURCH			
					03.270	MU 51 S HALL ST			
					03.270	MU 50 N HALL ST			
					03.332	CHURCH			
					03.350	MU8065 FIRE HALL ALLEY			
					03.355	CHRIST REFORM UNITED CHURCH OF CHRIST			
					03.400		2	40I	
					03.420	MU 90 N MECHANIC ST			
					03.420	MU100 S MECHANIC ST			
					03.430	LIBRARY			
					03.450	MU8150 ALLEY 15			
					03.490	MU8050 ALLEY 5			
					03.490	CHURCH OF THE BRETHERN			
					03.570				4,992
					03.570	MD 65 N CHURCH ST			
					03.570	MU 30 CHURCH ST			
					03.575	HOLY TRINITY MEM EVANGEL LUTH CHURCH			
					03.585	BEGIN BIKE ROUTE OUT RT.			
					03.640		2	38I	
					03.640	MU8020 ALLEY 2			
					03.700	MU8170 ALLEY 1A			
					03.720		2	40I	
					03.770	MU8160 TRUMAN LA			
					03.815	ANTIETAM NATIONAL CEMETERY			
					03.820		2	24I	
					03.900	OUT CORP LMTS SHARPSBURG			
					03.950	SPEED LIMIT 35 MPH			
					04.160	GV 17 RICHARDSON AVE			

*A,B = UNIMPROVED; C = GRADED & DRAINED; D,E = SOIL, GRAVEL, STONE; F,G = LOW TYPE BITUMINOUS
H,I = HIGH TYPE BITUMINOUS; J = CONCRETE; K = BRICK; L = BLOCK

STATE HIGHWAY LOCATION REFERENCE

COUNTY: WASHINGTON
DISTRICT: 6
DATE: 12/31/10

ROUTE NUMBER: MD 34 CONTINUED

INVENTORY DIRECTION: EAST

ROUTE NAME: SHEPHERDSTOWN PIKE

STATE SYSTEM	FUNCTIONAL CLASS	MEDIAN TYPE	ACCESS CONTROL	NHS	MILEPOINT	MILEPOINT DESCRIPTION	MARKED LANES	SURFACE WIDTH/TYPE*	AADT
STATE SECONDARY	R RUR MINOR ART	NONE (UNDIV)	NONE	NOT NHS	04.160 GV 29	RODMAN AVE	2	24I	4,992
					04.240	SPEED LIMIT 50 MPH			
					04.300	DRAINAGE STRUC #21029X0			
					04.350 CO996	NO NAME			
					04.470 CO996	NO NAME			
					04.750		2	24J	
					04.750	BEGIN BRIDGE			
					04.770	STRUC #21003 ANTIETAM CREEK			
					04.800		2	24I	
					04.800	END BRIDGE			
					05.040 CO588	PORTERSTOWN RD			
					05.050	DRAINAGE STRUC #21028X0			
					06.040 CO1011	PLANTERS LA			
					06.235	SIGN:WELCOME TO KEEDYSVILLE			
	U				06.390	IN CORP LMTS KEEDYSVILLE			
					06.390 MD845A	S MAIN ST			
					06.390 CO565	KEEDYSVILLE RD			
					06.580	STRUC #21050 LITTLE ANTIETAM CREEK			
					06.780 MU 30	COFFMAN FARMS RD			
					07.410 MU120	TAYLOR DR			
					07.610 MD845A	KEEDY DR			
	R				07.660	OUT CORP LMTS KEEDYSVILLE			
					07.990 CO545	WHEELER RD			
					08.010	HUFFER LA			
					08.550	STRUC #21044 LITTLE ANTIETAM CREEK			
					08.920				7,042
					08.920 CO543	MONROE RD			
					08.920 MU182	WARRIOR BLVD			
					09.000	SPEED LIMIT 40 MPH			
					09.030	IN CORP LMTS BOONSBORO			
					09.063	SIGN: WELCOME TO BOONSBORO			
					09.210 MU 35	CHESTNUT AVE			
					09.250	STRUC #21005 BEAVER CREEK			
					09.460 CO597	KING RD			
					09.460 MU 62	KING FARM DR			
NAME: POTOMAC ST	U								

*A,B = UNIMPROVED; C = GRADED & DRAINED; D,E = SOIL,GRAVEL,STONE; F,G = LOW TYPE BITUMINOUS
H,I = HIGH TYPE BITUMINOUS; J = CONCRETE; K= BRICK; L = BLOCK

STATE HIGHWAY LOCATION REFERENCE

COUNTY: WASHINGTON
DISTRICT: 6
DATE: 12/31/10

ROUTE NUMBER: MD 34 CONTINUED

INVENTORY DIRECTION: EAST

ROUTE NAME: POTOMAC ST

STATE SYSTEM	FUNCTIONAL CLASS	MEDIAN TYPE	ACCESS CONTROL	NHS	MILEPOINT	MILEPOINT DESCRIPTION	MARKED LANES	SURFACE WIDTH/TYPE*	AADT
STATE SECONDARY	U RUR MINOR ART	NONE (UNDIV)	NONE	NOT NHS	09.500		2	27I	7,042
					09.500	SPEED LIMIT 25 MPH			
					09.510		2	24I	
					09.551 MU194	KING FARM DR			
					09.560 MU 85	MONUMENT DR			
					09.570 MU161	SHAFER PARK DR			
					09.620 MU8110	ALLEY 11			
					09.660		2	20I	
					09.660 MU8170	SINNISEN DR			
					09.720 MU8120	GANTZ ALLEY			
					09.800 MU120	PARK DR			
					09.820	TRINITY REFORM UCC			
					09.840 MU 20	CEMETERY LA			
					09.870		2	22I	
					09.890 MU140	PARK DR			
					09.890 MU8080	REEDERS ALLEY			
					09.909	END BIKE ROUTE OUT RT.			
					09.914	BOONSBORO POST OFFICE 21713			
					09.950 US 40AL	S MAIN ST			
					09.950 MU160	ST PAUL ST (AHEAD)			
					09.950	TRAFFIC SIGNAL			

ROUTE NUMBER: MD 56

INVENTORY DIRECTION: SOUTH

ROUTE NAME: BIG POOL RD

STATE SYSTEM	FUNCTIONAL CLASS	MEDIAN TYPE	ACCESS CONTROL	NHS	MILEPOINT	MILEPOINT DESCRIPTION	MARKED LANES	SURFACE WIDTH/TYPE*	AADT
STATE SECONDARY	R RUR MINOR COLL	NONE (UNDIV)	NONE	NOT NHS	01.380		2	20I	591
					01.380 CO1185	BIG POOL RD (BACK)			
					01.380 RP 70- 8	RAMP 8 FR MD 56 SB TO IS 70 WB			
					01.390 RP 70- 2	RAMP 2 FR IS 70 WB TO MD 56 NB			
					01.400 RP 70- 1	RAMP 1 FR MD 56 NB TO RAMP 8 (TO IS 70)			
					01.410 RP 70- 7	RAMP 7 FR RAMP 2 (FR IS 70) TO MD 56 SB			
					01.440	BEGIN BRIDGE			

*A,B = UNIMPROVED; C = GRADED & DRAINED; D,E = SOIL, GRAVEL, STONE; F,G = LOW TYPE BITUMINOUS
H,I = HIGH TYPE BITUMINOUS; J = CONCRETE; K = BRICK; L = BLOCK

STATE HIGHWAY LOCATION REFERENCE

COUNTY: WASHINGTON

DISTRICT: 6

DATE: 12/31/10

ROUTE NUMBER: MD 56 CONTINUED

INVENTORY DIRECTION: SOUTH

ROUTE NAME: BIG POOL RD

STATE SYSTEM	FUNCTIONAL CLASS	MEDIAN TYPE	ACCESS CONTROL	NHS	MILEPOINT	MILEPOINT DESCRIPTION	MARKED LANES	SURFACE WIDTH/TYPE*	AADT
STATE SECONDARY	R RUR MINOR COLL	NONE (UNDIV)	NONE	NOT NHS	01.460		2	20I	472
					01.460 IS 70	EISENHOWER MEMORIAL HWY			
					01.460	STRUC #21096			
					01.460	EXIT #12			
					01.480	END BRIDGE			
					01.490 RP 70- 3	RAMP 3 FR RAMP 6 (FR IS 70) TO MD 56 NB			
					01.500 RP 70- 5	RAMP 5 FR MD 56 SB TO RAMP 4 (TO IS 70)			
					01.510		2	23I	
					01.510 RP 70- 6	RAMP 6 FR IS 70 EB TO MD 56 SB			
					01.520 RP 70- 4	RAMP 4 FR MD 56 NB TO IS 70 EB			
					01.630 CO862	ERNESTVILLE RD			
					01.694	SPEED LIMIT 30 MPH			
					01.800	BEGIN BIKE ROUTE/END BIKE ROUTE			
					01.805 CO945	HOMESTEAD DR			
					01.870		2	20I	
					01.904	DRAINAGE STRUC #21001X0			
					01.910		2	22I	
					01.914	DRAINAGE STRUC #21001X0			
					02.151	SPEED LIMIT 40 MPH			
					02.264	DRAINAGE STRUC #21002X0			
					02.672 SR 21	NO NAME			
					02.682	SIGN: FORT FREDERICK STATE PARK			
					02.895	MT. CARMEL UNITED METHODIST CHURCH			
					02.935	CEMETERY			
					03.140 CO 66	SHANKTOWN RD			
					03.290 CO 67	GEHR RD			
					03.680		2	20I	
					04.120 CO 68	GARRISON HOLLOW RD			
					04.370	DRAINAGE STRUC #21187X0			
					04.390 CO 69	MCCOYS FERRY RD			
					04.390 CO755	MOUNTAIN ASH RD			
					04.780 CO755	MOUNTAIN ASH RD			
					04.920 CO 75	BOYD RD			
					04.930	NO NAME			

*A,B = UNIMPROVED; C = GRADED & DRAINED; D,E = SOIL,GRAVEL,STONE; F,G = LOW TYPE BITUMINOUS
H,I = HIGH TYPE BITUMINOUS; J = CONCRETE; K= BRICK; L = BLOCK

STATE HIGHWAY LOCATION REFERENCE

COUNTY: WASHINGTON
DISTRICT: 6
DATE: 12/31/10

ROUTE NUMBER: MD 56 CONTINUED

INVENTORY DIRECTION: SOUTH

ROUTE NAME: BIG POOL RD

STATE SYSTEM	FUNCTIONAL CLASS	MEDIAN TYPE	ACCESS CONTROL	NHS	MILEPOINT	MILEPOINT DESCRIPTION	MARKED LANES	SURFACE WIDTH/TYPE*	AADT
STATE SECONDARY	R RUR MINOR COLL	NONE (UNDIV)	NONE	NOT NHS	05.570 CO 94	HASSETT RD	2	20I	472
					05.980 CO 93	FOUR LOCKS RD			
					06.300	SPEED LIMIT 30 MPH			
					06.330 CO 92	ANGLE DR			
					06.390 CO 92	ANGLE DR			
					06.460		2	18I	
					06.460 CO760	CHARLES MILL RD			
					06.460 CO 97	ROCKY MEADOW RD			
					06.510		2	16I	
					06.533	DRAINAGE STRUC #21003X0			
					06.553		2	18I	
					06.640				692
					06.640 CO 91	BIG SPRING RD			
					07.685	DRAINAGE STRUC #21004X0			
					07.870 CO818	ASHTON RD			
					08.540		2	12I	
					08.560 CO 98	SHANK RD			
					08.570		2	18I	
					08.570	BEGIN BRIDGE			
					08.580	STRUC #21023 CONOCOCHEAGUE CREEK			
					08.590	END BRIDGE			
					08.950 CO 99	DAM NO 5 RD			
					08.950	STOP SIGN			
					09.420		2	22I	
					09.460 MD 68	CLEARSPRING RD			
					09.460	STOP SIGN			

ROUTE NUMBER: MD 57

INVENTORY DIRECTION: NORTH

ROUTE NAME: ST PAUL RD

STATE SYSTEM	FUNCTIONAL CLASS	MEDIAN TYPE	ACCESS CONTROL	NHS	MILEPOINT	MILEPOINT DESCRIPTION	MARKED LANES	SURFACE WIDTH/TYPE*	AADT
STATE SECONDARY	R RUR MINOR COLL	NONE (UNDIV)	NONE	NOT NHS	00.000		2	24I	2,372
					00.000 US 40	NATIONAL PIKE			
					00.000	STOP SIGN			

*A,B = UNIMPROVED; C = GRADED & DRAINED; D,E = SOIL, GRAVEL, STONE; F,G = LOW TYPE BITUMINOUS
H,I = HIGH TYPE BITUMINOUS; J = CONCRETE; K = BRICK; L = BLOCK

STATE HIGHWAY ADMINISTRATION OF MARYLAND
HIGHWAY INFORMATION SERVICES DIVISION
DATA SUPPORT GROUP

STATE HIGHWAY LOCATION REFERENCE

COUNTY: WASHINGTON
DISTRICT: 6
DATE: 12/31/10

ROUTE NUMBER: MD 57 CONTINUED

INVENTORY DIRECTION: NORTH

ROUTE NAME: ST PAUL RD

STATE SYSTEM	FUNCTIONAL CLASS	MEDIAN TYPE	ACCESS CONTROL	NHS	MILEPOINT	MILEPOINT DESCRIPTION	MARKED LANES	SURFACE WIDTH/TYPE*	AADT
STATE SECONDARY	R RUR MINOR COLL	NONE (UNDIV)	NONE	NOT NHS	00.060		2	22I	2,372
					00.070	SPEED LIMIT 50 MPH			
					00.180 CO104	KNEPPER RD			
					00.245	DRAINAGE STRUC #21005X0			
					01.850				1,662
					01.850 CO756	BROADFORDING RD			
					02.380 CO 79	HICKSVILLE RD			
					02.380 CO757	BARNHART RD			
					02.827	DRAINAGE STRUC #21006X0			
					03.150 CO 78	FAITH RD			
					03.338	DRAINAGE STRUC #21007X0			
					03.998	DRAINAGE STRUC #21008X0			
					04.020 MD494	FAIRVIEW RD			
					04.020 CO 90	ST PAUL RD (AHEAD)			
					04.020	STOP SIGN			

ROUTE NUMBER: MD 58

INVENTORY DIRECTION: EAST

ROUTE NAME: CEARFOSS PIKE

STATE SYSTEM	FUNCTIONAL CLASS	MEDIAN TYPE	ACCESS CONTROL	NHS	MILEPOINT	MILEPOINT DESCRIPTION	MARKED LANES	SURFACE WIDTH/TYPE*	AADT
STATE SECONDARY	R RUR MAJ COLL	NONE (UNDIV)	NONE	NOT NHS	00.000		2	22I	8,602
					00.000 CO114	CEARFOSS PIKE (BACK)			
					00.000 MD 63	GREENCASTLE PIKE			
					00.000	CEARFOSS ROUNDABOUT			
					00.040	FAITH TEMPLE			
					00.060		2	20I	
					00.150		2	22I	
					00.180	SPEED LIMIT 30 MPH			
					00.225		2	24I	
					00.313	DRAINAGE STRUC #21014X0			
					00.360	SPEED LIMIT 50 MPH			
					00.913 CO149	GARDEN VIEW RD			
					01.440 CO119	SALEM CHURCH RD			
					02.155	TRI-STATE FELLOWSHIP			

*A,B = UNIMPROVED; C = GRADED & DRAINED; D,E = SOIL, GRAVEL, STONE; F,G = LOW TYPE BITUMINOUS
H,I = HIGH TYPE BITUMINOUS; J = CONCRETE; K = BRICK; L = BLOCK

STATE HIGHWAY LOCATION REFERENCE

COUNTY: WASHINGTON
DISTRICT: 6
DATE: 12/31/10

ROUTE NUMBER: MD 58 CONTINUED

INVENTORY DIRECTION: EAST

ROUTE NAME: CEARFOSS PIKE

STATE SYSTEM	FUNCTIONAL CLASS	MEDIAN TYPE	ACCESS CONTROL	NHS	MILEPOINT	MILEPOINT DESCRIPTION	MARKED LANES	SURFACE WIDTH/TYPE*	AADT
STATE SECONDARY	R URB MINOR ART	NONE (UNDIV)	NONE	NOT NHS	02.430		2	24I	8,602
		PAINTED			02.430 CO121	POINT SALEM RD			
		UNPROTECTED			02.620				
					02.660		4	48I	
					02.660	SPEED LIMIT 40 MPH			
					02.775	CROSSOVER			
					02.775	TERPS BLVD			
					02.930 CO756	BROADFORDING RD			
					02.930	CROSSOVER			
					02.930	TRAFFIC SIGNAL			
		CURBED			03.020 RP 81- 6	RAMP 6 FR MD 58 EB TO IS 81 SB			
					03.070				
					03.070 RP 81- 7	RAMP 7 FR MD 58 WB TO RAMP 6 (TO IS 81)			
					03.070	CROSSOVER			
					03.110 RP 81- 8	RAMP 8 FR IS 81 SB TO MD 58 WB			
					03.119 RP 81- 5	RAMP 5 FR IS 81 SB TO MD 58 EB			
					03.170		4	48J	
					03.170	BEGIN BRIDGE			
					03.190				14,522
					03.190 IS 81	MARYLAND VETERANS MEMORIAL HWY			
					03.190	STRUC #21051			
					03.190	EXIT #7			
	U				03.220		4	48I	
NAME: SALEM AVE					03.220	END BRIDGE			
					03.220	IN CORP LMTS HAGERSTOWN			
					03.260 RP 81- 1	RAMP 1 FR IS 81 NB TO MD 58 WB			
					03.280 RP 81- 4	RAMP 4 FR IS 81 NB TO MD 58 EB			
					03.310	SIGN: WELCOME TO HAGERSTOWN			
					03.340 RP 81- 3	RAMP 3 FR MD 58 EB TO RAMP 2 (TO IS 81)			
					03.340 MU2630	WOOD POINT AVE			
		PAINTED			03.360				
					03.390 RP 81- 2	RAMP 2 FR MD 58 WB TO IS 81 NB			
					03.440 OP241	SALEM AVE EXTENDED			
		NONE (UNDIV)			03.470		2	36I	

*A,B = UNIMPROVED; C = GRADED & DRAINED; D,E = SOIL, GRAVEL, STONE; F,G = LOW TYPE BITUMINOUS
H,I = HIGH TYPE BITUMINOUS; J = CONCRETE; K = BRICK; L = BLOCK

STATE HIGHWAY LOCATION REFERENCE

COUNTY: WASHINGTON
DISTRICT: 6
DATE: 12/31/10

ROUTE NUMBER: MD 58 CONTINUED

INVENTORY DIRECTION: EAST

ROUTE NAME: SALEM AVE

STATE SYSTEM	FUNCTIONAL CLASS	MEDIAN TYPE	ACCESS CONTROL	NHS	MILEPOINT	MILEPOINT DESCRIPTION	MARKED LANES	SURFACE WIDTH/TYPE*	AADT
STATE SECONDARY	U URB MINOR ART	NONE (UNDIV)	NONE	NOT NHS	03.510		2	32I	14,522
					03.510	SPEED LIMIT 25 MPH			
					03.530 MU1282	KEY CIR			
					03.530 MU2200	SALEM AVE (AHEAD)			

ROUTE NUMBER: MD 60

INVENTORY DIRECTION: EAST

ROUTE NAME: POTOMAC AVE

STATE SYSTEM	FUNCTIONAL CLASS	MEDIAN TYPE	ACCESS CONTROL	NHS	MILEPOINT	MILEPOINT DESCRIPTION	MARKED LANES	SURFACE WIDTH/TYPE*	AADT
STATE SECONDARY	U URB OPA	CURBED	NONE	NOT NHS	00.000		2	24I	16,440
					00.000 MU1810	NORTHERN AVE			
					00.000 MU706	EASTERN BLVD			
					00.000 MU2000	POTOMAC AVE (BACK)			
					00.000	TRAFFIC SIGNAL			
					00.024	SPUR FR EASTERN BLVD			
					00.045		3	36I	
					00.068	SIGN: BEGIN STATE MAINTENANCE			
					00.100	SPEED LIMIT 30 MPH			
					00.123	DRAINAGE CBC			
	R				00.180	OUT CORP LMTS HAGERSTOWN			
					00.209		4	48I	
					00.209	ENT TO STONE HOUSE SQUARE S.C.			
					00.209	TRAFFIC SIGNAL			
					00.250	SIGN: CITY LINE			
		NONE (UNDIV)			00.370		2	24I	
					00.370 CO220	MEADOW VIEW DR			
					00.370 MU3015	CORTLAND DR			
					00.370	TRAFFIC SIGNAL			
		PAINTED			00.420		3	34I	
					00.430		3	32I	
					00.452		2	24I	
		NONE (UNDIV)			00.486				
		PAINTED			00.622		2	28I	
					00.645		2	22I	

*A,B = UNIMPROVED; C = GRADED & DRAINED; D,E = SOIL, GRAVEL, STONE; F,G = LOW TYPE BITUMINOUS
H,I = HIGH TYPE BITUMINOUS; J = CONCRETE; K = BRICK; L = BLOCK

STATE HIGHWAY ADMINISTRATION OF MARYLAND
HIGHWAY INFORMATION SERVICES DIVISION
DATA SUPPORT GROUP

STATE HIGHWAY LOCATION REFERENCE

COUNTY: WASHINGTON
DISTRICT: 6
DATE: 12/31/10

ROUTE NUMBER: MD 60 CONTINUED

INVENTORY DIRECTION: EAST

ROUTE NAME: POTOMAC AVE

STATE SYSTEM	FUNCTIONAL CLASS	MEDIAN TYPE	ACCESS CONTROL	NHS	MILEPOINT	MILEPOINT DESCRIPTION	MARKED LANES	SURFACE WIDTH/TYPE*	AADT
STATE SECONDARY	R URB OPA	NONE (UNDIV)	NONE	NOT NHS	00.680		2	24I	16,440
		PAINTED			00.710	SPUR FR MARSH PIKE			
					00.740				
NAME: LEITERSBURG PIKE					00.740 CO178	MARSH PIKE			
					00.750	SPUR TO MARSH PIKE			
		NONE (UNDIV)			00.780				
					00.830	SPEED LIMIT 50 MPH			
					01.230 CO1199	ORCHID DR			
					01.240	CHURCH OF CHRIST			
		PAINTED			01.708				
		NONE (UNDIV)			01.780				
		PAINTED			01.820				11,310
					01.820 CO179	LONGMEADOW RD			
					01.820	TRAFFIC SIGNAL			
					01.910		2	26I	
		NONE (UNDIV)			01.930		2	24I	
	RUR MINOR ART				01.960				
					01.960	STRUC #21024 MARSH RUN			
					03.120				9,460
					03.120 CO226	MILLERS CHURCH RD			
					03.200 OP197	SHAHAN RD			
					03.270 CO253	HERMAN MYERS RD			
					03.620 CO252	CLOPPER RD			
					04.140 CO224	LEHMANS MILL RD			
					04.150	BEGIN BRIDGE			
					04.170	STRUC #21025 LITTLE ANTIETAM CREEK			
					04.190	END BRIDGE			
					04.482	LEITERSBURG VOL. FIRE CO. ACTIVITY CTR			
					04.830				4,480
					04.830 MD 62	LITTLE ANTIETAM RD			
					04.890 CO977	LEITER ST			
					05.000	SPUR TO & FR LEITER ST			
					05.120 CO771	LEITERS MILL RD			
					05.250 MD 60A	NO NAME			

*A,B = UNIMPROVED; C = GRADED & DRAINED; D,E = SOIL, GRAVEL, STONE; F,G = LOW TYPE BITUMINOUS
H,I = HIGH TYPE BITUMINOUS; J = CONCRETE; K = BRICK; L = BLOCK

STATE HIGHWAY LOCATION REFERENCE

COUNTY: WASHINGTON

DISTRICT: 6

DATE: 12/31/10

ROUTE NUMBER: MD 60 CONTINUED

INVENTORY DIRECTION: EAST

ROUTE NAME: LEITERSBURG PIKE

STATE SYSTEM	FUNCTIONAL CLASS	MEDIAN TYPE	ACCESS CONTROL	NHS	MILEPOINT	MILEPOINT DESCRIPTION	MARKED LANES	SURFACE WIDTH/TYPE*	AADT
STATE SECONDARY	R RUR MINOR ART	NONE (UNDIV)	NONE	NOT NHS	05.350 MD418	RINGGOLD PIKE	2	24I	4,480
					05.540 CO828	BLUEGRASS DR			
					05.780 CO977	LEITER ST			
					06.010 CO233	BATTLETOWN RD			
					06.170 CO234	BREEZY ACRES RD			
					06.970 CO226	MILLERS CHURCH RD			
					07.070 CO232	ROCKY FORGE RD			
					07.270	PENNSYLVANIA ST/L			

ROUTE NUMBER: MD 60A

INVENTORY DIRECTION: NORTH

ROUTE NAME: NO NAME

STATE SYSTEM	FUNCTIONAL CLASS	MEDIAN TYPE	ACCESS CONTROL	NHS	MILEPOINT	MILEPOINT DESCRIPTION	MARKED LANES	SURFACE WIDTH/TYPE*	AADT
STATE SECONDARY	R RUR LOCAL	NONE (UNDIV)	NONE	NOT NHS	00.000		1	16I	0
					00.000 MD 60	LEITERSBURG PIKE			
					00.100 MD418	RINGGOLD PIKE			

ROUTE NUMBER: MD 62

INVENTORY DIRECTION: NORTH

ROUTE NAME: TWIN SPRINGS DR

STATE SYSTEM	FUNCTIONAL CLASS	MEDIAN TYPE	ACCESS CONTROL	NHS	MILEPOINT	MILEPOINT DESCRIPTION	MARKED LANES	SURFACE WIDTH/TYPE*	AADT
STATE SECONDARY	R URB LOCAL	NONE (UNDIV)	NONE	NOT NHS	00.000		2	24I	2,701
					00.000 MD804B	TWIN SPRINGS DR			
					00.000	STOP SIGN			
					00.020	R/R #CSX 831 826 H			
					00.050	SPEED LIMIT 30 MPH			
					00.090	BETHEL UNITED METHODIST CHURCH			
					00.290		2	22I	
	RUR MINOR COLL				00.390		2	20I	
NAME: LITTLE ANTIETAM RD					00.390 CO348	TROVINGER MILL RD			
					00.390 CO1136	LITTLE ANTIETAM RD			
					00.390	STOP SIGN			
					00.490	SPEED LIMIT 40 MPH			

*A,B = UNIMPROVED; C = GRADED & DRAINED; D,E = SOIL, GRAVEL, STONE; F,G = LOW TYPE BITUMINOUS
H,I = HIGH TYPE BITUMINOUS; J = CONCRETE; K = BRICK; L = BLOCK

STATE HIGHWAY LOCATION REFERENCE

COUNTY: WASHINGTON
DISTRICT: 6
DATE: 12/31/10

ROUTE NUMBER: MD 62 CONTINUED

INVENTORY DIRECTION: NORTH

ROUTE NAME: LITTLE ANTIETAM RD

STATE SYSTEM	FUNCTIONAL CLASS	MEDIAN TYPE	ACCESS CONTROL	NHS	MILEPOINT	MILEPOINT DESCRIPTION	MARKED LANES	SURFACE WIDTH/TYPE*	AADT
STATE SECONDARY	R RUR MINOR COLL	NONE (UNDIV)	NONE	NOT NHS	01.299 CO1396	ELLIS COURT	2	20I	2,701
					01.470 CO976	BEARD SPUR			
					01.690				2,101
					01.690 CO773	OLD FORGE RD			
					01.770	SPEED LIMIT 45 MPH			
					02.230 CO1242	EL PASO DR			
					02.375 CO1188	SERENITY DR			
					02.709 OP284	COOPER LA			
					02.962 OP283	WINDING CREEK RD			
					03.254	STRUC #21026 LITTLE ANTIETAM CREEK			
					03.880	STOP SIGN			
					03.880 MD 60	LETTERSBURG PIKE			

ROUTE NUMBER: MD 63

INVENTORY DIRECTION: NORTH

ROUTE NAME: SPIELMAN RD

STATE SYSTEM	FUNCTIONAL CLASS	MEDIAN TYPE	ACCESS CONTROL	NHS	MILEPOINT	MILEPOINT DESCRIPTION	MARKED LANES	SURFACE WIDTH/TYPE*	AADT
STATE SECONDARY	R URB LOCAL	NONE (UNDIV)	NONE	NOT NHS	00.000		2	18I	1,342
					00.000 CO544	MANOR CHURCH RD (BACK)			
					00.000 MD 65	SHARPSBURG PIKE			
					00.000	STOP SIGN			
					00.070	SPEED LIMIT 40 MPH			
					00.216 CO1362	KNOLL LA			
	RUR LOCAL				00.480				
					00.480 CO568	FAIRPLAY RD			
					01.027	ROSE COTTAGE-LANE			
					01.200		2	12I	
					01.200	SPEED LIMIT 30 MPH			
					01.205	DRAINAGE STRUC #21046X0			
					01.217		2	18I	
					01.240 CO564	REICHARD RD			
					01.380		2	12I	
					01.395	DRAINAGE STRUC #21047X0			
					01.400		2	20I	

*A,B = UNIMPROVED; C = GRADED & DRAINED; D,E = SOIL, GRAVEL, STONE; F,G = LOW TYPE BITUMINOUS
H,I = HIGH TYPE BITUMINOUS; J = CONCRETE; K = BRICK; L = BLOCK

STATE HIGHWAY LOCATION REFERENCE

COUNTY: WASHINGTON
DISTRICT: 6
DATE: 12/31/10

ROUTE NUMBER: MD 63 CONTINUED

INVENTORY DIRECTION: NORTH

ROUTE NAME: SPIELMAN RD

STATE SYSTEM	FUNCTIONAL CLASS	MEDIAN TYPE	ACCESS CONTROL	NHS	MILEPOINT	MILEPOINT DESCRIPTION	MARKED LANES	SURFACE WIDTH/TYPE*	AADT
STATE SECONDARY	R RUR LOCAL	NONE (UNDIV)	NONE	NOT NHS	01.430	R/R #NW 469 324 B	2	20I	1,342
					01.440		2	18I	
					01.840	LAKE DR			
					01.840	PROPHET ACRES RD			
					02.050	FAIRPLAY FARMS RD			
					02.570	SPUR FR & TO BAKERVILLE RD			
	RUR MINOR COLL				02.580				
					02.580	BAKERSVILLE RD			
					02.950	KAVANGLEN LA			
					03.547	DRAINAGE STRUC #21048X0			
					03.810		2	20I	
					03.880				2,022
					03.880	DAM NO 4 RD			
					03.880	DOWNSVILLE PIKE			
					03.880	STOP SIGN			
					04.050	SPEED LIMIT 40 MPH			
					04.280	SIGNAL DR			
					04.700	LEDGE STONE-LANE			
					05.770	FALLING WATERS RD			
					06.370		2	18I	
					06.370	R/R #CR 534 909 D			
					06.390	DANMAR LA			
					06.475		2	24I	
					06.520	NO NAME			
					06.680	SPUR FR MD 68			
					06.700	LAPPANS RD			
					06.700	GOVERNOR LANE BLVD			
					06.700	TRAFFIC SIGNAL			
					06.700	BEG X-REF W/ MD 68			
NAME: E POTOMAC ST					07.910	CONOCOCHEAGUE ST			
					07.910	POTOMAC ST			
					07.910	END X-REF W/ MD 68			
					07.910	BEG X-REF W/ US 11			
MUNICIPAL	U URB MINOR ART				08.040		2	32I	9,642
NAME: N ARTIZAN ST					08.040	S ARTIZAN ST (BACK)			

*A,B = UNIMPROVED; C = GRADED & DRAINED; D,E = SOIL, GRAVEL, STONE; F,G = LOW TYPE BITUMINOUS
H,I = HIGH TYPE BITUMINOUS; J = CONCRETE; K = BRICK; L = BLOCK

STATE HIGHWAY LOCATION REFERENCE

COUNTY: WASHINGTON
DISTRICT: 6
DATE: 12/31/10

ROUTE NUMBER: MD 63 CONTINUED

INVENTORY DIRECTION: NORTH

ROUTE NAME: N ARTIZAN ST

STATE SYSTEM	FUNCTIONAL CLASS	MEDIAN TYPE	ACCESS CONTROL	NHS	MILEPOINT	MILEPOINT DESCRIPTION	MARKED LANES	SURFACE WIDTH/TYPE*	AADT
MUNICIPAL	U URB MINOR ART	NONE (UNDIV)	NONE	NOT NHS	08.040 US 11	POTOMAC ST	2	32I	9,642
					08.040	END STATE MAINTENANCE			
					08.040	BEGIN MUNICIPAL MAINTENANCE			
					08.040	TRAFFIC SIGNAL			
					08.040	END X-REF W/ US 11			
					08.080				
					08.080 MU8040	ALLEY 4			
					08.110	SPEED LIMIT 25 MPH			
					08.246	SIGN: WELCOME TO HISTORIC WILLIAMSPORT			
STATE SECONDARY	R				08.260		2	24I	
NAME: GREENCASTLE PIKE					08.260	END MUNICIPAL MAINTENANCE			
					08.260	BEGIN STATE MAINTENANCE			
					08.260	OUT CORP LMTS WILLIAMSPORT			
					08.300	SPEED LIMIT 35 MPH			
					08.330 CO973	NO NAME			
					08.510	SPEED LIMIT 50 MPH			
					08.950 CO972	FINDLAY MILL LA			
					09.090	STRUC #21058 CONOCOCHEAGUE CREEK			
					09.110	BEGIN BRIDGE			
			PARTIAL		09.120				
					09.120	R/R #CSX 832 394 P			
					09.120	STRUC #21057			
					09.140	END BRIDGE			
					09.240 CO1027	ELLIOTT PKWY			
					09.240 CO 87	KEMPS MILL RD			
					09.260	SPUR FR ELLIOT PKWY			
					09.260	SPUR FR KEMPS MILL RD			
					09.300	GATEWAY MINISTRIES CHURCH OF GOD			
					09.670	DRAINAGE STRUC #21045X0			
		PAINTED			09.710				
		NONE (UNDIV)			09.792				
					09.840 CO969	EVERLY RD			
					09.840 CO1442	TRANSPORTATION CIR			
					09.850	SPUR FR MOATS RD			

*A,B = UNIMPROVED; C = GRADED & DRAINED; D,E = SOIL, GRAVEL, STONE; F,G = LOW TYPE BITUMINOUS
H,I = HIGH TYPE BITUMINOUS; J = CONCRETE; K = BRICK; L = BLOCK

STATE HIGHWAY LOCATION REFERENCE

COUNTY: WASHINGTON

DISTRICT: 6

DATE: 12/31/10

ROUTE NUMBER: MD 63 CONTINUED

INVENTORY DIRECTION: NORTH

ROUTE NAME: GREENCASTLE PIKE

STATE SYSTEM	FUNCTIONAL CLASS	MEDIAN TYPE	ACCESS CONTROL	NHS	MILEPOINT	MILEPOINT DESCRIPTION	MARKED LANES	SURFACE WIDTH/TYPE*	AADT
STATE SECONDARY	R URB MINOR ART	PAINTED	PARTIAL	NOT NHS	09.884		3	36I	9,642
		UNPROTECTED	NONE		09.920				
					09.963		4	48I	
					09.990	STRUC #21060 CONOCOCHIEGUE CREEK			
					10.060 RP 70- 4	RAMP 4 FR MD 63 NB TO IS 70 EB			
					10.100 RP 70- 5	RAMP 5 FR MD 63 SB TO RAMP 4 (TO IS 70)			
					10.100 RP 70- 6	RAMP 6 FR IS 70 EB TO MD 63 SB			
					10.100	DIRECTIONAL CROSSOVER			
					10.150 RP 70- 3	RAMP 3 FR RAMP 6 (FR IS 70) TO MD 63 NB			
					10.150	DIRECTIONAL CROSSOVER			
					10.190				9,652
					10.190 IS 70	EISENHOWER MEMORIAL HWY			
					10.190	STRUC #21108			
					10.190	EXIT #24			
					10.240 RP 70- 7	RAMP 7 FR RAMP 2 (FR IS 70) TO MD 63 SB			
					10.240	DIRECTIONAL CROSSOVER			
					10.260 RP 70- 2	RAMP 2 FR IS 70 WB TO MD 63 NB			
					10.260 RP 70- 1	RAMP 1 FR MD 63 NB TO RAMP 8 (TO IS 70)			
					10.260	DIRECTIONAL CROSSOVER			
		PAINTED			10.310		3	48I	
					10.310 RP 70- 8	RAMP 8 FR MD 63 SB TO IS 70 WB			
					10.320		3	36I	
		NONE (UNDIV)			10.380				
					10.420 MD843F	NO NAME			
					10.420 CO968	FRENCH LA			
					10.420	TRAFFIC SIGNAL			
		CENTER TLA (UNDIV)			10.466				
					10.478		3	27I	
					10.530	TRAFFIC SIGNAL			
					10.530	RYAN MYERS LA			
					10.570		2	24I	
		NONE (UNDIV)	PARTIAL		10.620		2	30I	
					10.670		2	24I	
					10.670 CO1193	BUSINESS PKWY			

*A,B = UNIMPROVED; C = GRADED & DRAINED; D,E = SOIL, GRAVEL, STONE; F,G = LOW TYPE BITUMINOUS
H,I = HIGH TYPE BITUMINOUS; J = CONCRETE; K = BRICK; L = BLOCK

STATE HIGHWAY LOCATION REFERENCE

COUNTY: WASHINGTON

DISTRICT: 6

DATE: 12/31/10

ROUTE NUMBER: MD 63 CONTINUED

INVENTORY DIRECTION: NORTH

ROUTE NAME: GREENCASTLE PIKE

STATE SYSTEM	FUNCTIONAL CLASS	MEDIAN TYPE	ACCESS CONTROL	NHS	MILEPOINT	MILEPOINT DESCRIPTION	MARKED LANES	SURFACE WIDTH/TYPER*	AADT
STATE SECONDARY	R URB MINOR ART	NONE (UNDIV)	PARTIAL	NOT NHS	10.931 CO1327	TRICKLING SPRING LA	2	24I	9,652
					11.060 CO1163	ABERDEEN DR			
					11.200 CO1160	MCGREGOR DR			
					11.380 CO1159	HEATHER DR			
					11.410		2	28I	
					11.446		2	24I	
	RUR MAJ COLL				11.780				5,852
					11.780 US 40	NATIONAL PIKE			
					11.780	TRAFFIC SIGNAL			
					11.901 CO1412	LAGER DR			
					12.060 MD843I	NO NAME			
					12.342	LEON GRIMM DR			
			NONE		12.580		2	22I	
					12.700 CO761	RESH RD			
					13.180 CO128	PINEHILL DR			
					13.293	DRAINAGE STRUC #21044X0			
					13.505	DRAINAGE STRUC #21043X0			
					13.640 OP205	ROSH LANDFILL RD			
					13.750 CO911	NEW LANDFILL RD			
					13.750	WASHINGTON COUNTY SANITARY LANDFILL			
					13.940				4,952
					13.940 CO756	BROADFORDING RD			
					15.160	SPEED LIMIT 30 MPH			
					15.290	BROADFORDING CHURCH			
					15.390	SPUR FR MD 494			
					15.400 MD494	FAIRVIEW RD			
		CURBED			15.410		2	24I	
		ROUNDAABOUT			15.420		2	30I	
					15.420	BEGIN ROUNDAABOUT			
					15.430				4,622
					15.430 MD 58	CEARFOSS PIKE			
					15.430 CO114	CEARFOSS PIKE			
					15.430	CEARFOSS ROUNDAABOUT			
		CURBED			15.450		2	24I	

*A,B = UNIMPROVED; C = GRADED & DRAINED; D,E = SOIL, GRAVEL, STONE; F,G = LOW TYPE BITUMINOUS
H,I = HIGH TYPE BITUMINOUS; J = CONCRETE; K = BRICK; L = BLOCK

STATE HIGHWAY LOCATION REFERENCE

COUNTY: WASHINGTON
DISTRICT: 6
DATE: 12/31/10

ROUTE NUMBER: MD 63 CONTINUED

INVENTORY DIRECTION: NORTH

ROUTE NAME: GREENCASTLE PIKE

STATE SYSTEM	FUNCTIONAL CLASS	MEDIAN TYPE	ACCESS CONTROL	NHS	MILEPOINT	MILEPOINT DESCRIPTION	MARKED LANES	SURFACE WIDTH/TYPE*	AADT
STATE SECONDARY	R RUR MAJ COLL	CURBED	NONE	NOT NHS	15.450	END ROUNDABOUT	2	24I	4,622
		NONE (UNDIV)			15.460		2	22I	
					15.480	CO136 REIFF CHURCH RD			
					15.710	CO1297 BIVENS LA			
					15.893	PAPS LA			
					16.070	CO1037 CINDY LA			
					16.570	DRAINAGE STRUC #21042X0			
					16.830	CO117 CASTLE HILL RD			
					16.990	PENNSYLVANIA ST/L			

ROUTE NUMBER: MD 64

INVENTORY DIRECTION: EAST

ROUTE NAME: N CLEVELAND AVE

STATE SYSTEM	FUNCTIONAL CLASS	MEDIAN TYPE	ACCESS CONTROL	NHS	MILEPOINT	MILEPOINT DESCRIPTION	MARKED LANES	SURFACE WIDTH/TYPE*	AADT
MUNICIPAL	U URB COLL	NONE (UNDIV)	NONE	NOT NHS	00.000		2	24I	6,090
					00.000	MU480 S CLEVELAND AVE (BACK)			
					00.000	US 40 DUAL HWY			
					00.000	TRAFFIC SIGNAL			
					00.020		2	37I	
					00.020	SPUR FR US 40			
					00.020	SPUR TO US 40			
					00.080				
					00.080	MU2510 E WASHINGTON ST			
					00.090		2	24I	
					00.090	SPEED LIMIT 30 MPH			
					00.180	MU840 E FRANKLIN ST			
					00.180	TRAFFIC SIGNAL			
					00.230	MU1390 LIBERTY ST			
					00.230	TRAFFIC SIGNAL			
					00.280	MU7110 MUNSEY AVE			
	URB MINOR ART				00.340		2	30I	
NAME: JEFFERSON ST					00.340	MU481 N CLEVELAND AVE			
					00.340	MU1210 JEFFERSON ST			
					00.340	TRAFFIC SIGNAL			

*A,B = UNIMPROVED; C = GRADED & DRAINED; D,E = SOIL, GRAVEL, STONE; F,G = LOW TYPE BITUMINOUS
H,I = HIGH TYPE BITUMINOUS; J = CONCRETE; K = BRICK; L = BLOCK

STATE HIGHWAY LOCATION REFERENCE

COUNTY: WASHINGTON
DISTRICT: 6
DATE: 12/31/10

ROUTE NUMBER: MD 64 CONTINUED

INVENTORY DIRECTION: EAST

ROUTE NAME: JEFFERSON ST

STATE SYSTEM	FUNCTIONAL CLASS	MEDIAN TYPE	ACCESS CONTROL	NHS	MILEPOINT	MILEPOINT DESCRIPTION	MARKED LANES	SURFACE WIDTH/TYPE*	AADT
MUNICIPAL	U URB MINOR ART	NONE (UNDIV)	NONE	NOT NHS	00.360 MU2440	VISTA ST	2	30I	6,090
					00.410 MU2390	VALE ST			
					00.450 MU870	FRIDINGER AVE			
					00.480 MU7100	ALLEY 210			
					00.520 MU2580	WILLARD ST			
					00.550	FUNKHOUSER PARK			
					00.570	STRUC #WH040 HAMILTON RUN			
					00.630		2	24I	
					00.630 MU260	BROOKLINE AVE			
					00.630 MU2575	WESTWOOD ST			
STATE SECONDARY	R				00.680				
					00.680	END MUNICIPAL MAINTENANCE			
					00.680	BEGIN STATE MAINTENANCE			
					00.680	OUT CORP LMTS HAGERSTOWN			
					00.760 OP201	DIVISION AVE #2			
					00.860 OP 73	NO NAME			
NAME: JEFFERSON BLVD					00.900 CO379	PANGBORN BLVD			
					00.900	TRAFFIC SIGNAL			
					00.930 CO383	ALLEY SECURITY RD			
					00.980 CO385	ATLANTIC DR			
		PAINTED			01.070				
		NONE (UNDIV)			01.115				
					01.130	SPUR TO EASTERN BLVD			
	URB OPA				01.150				11,270
					01.150 CO1024	EASTERN BLVD			
					01.150 MU705	EASTERN BLVD			
					01.150	TRAFFIC SIGNAL			
					01.170	SPUR TO EASTERN BLVD			
		PAINTED			01.186				
		NONE (UNDIV)			01.236				
					01.310 CO255	ANTIETAM DR			
					01.650	BEGIN BRIDGE			
					01.670	STRUC #21028 ANTIETAM CREEK			
					01.680	END BRIDGE			
					01.700 CO376	INDIAN LA			

*A,B = UNIMPROVED; C = GRADED & DRAINED; D,E = SOIL, GRAVEL, STONE; F,G = LOW TYPE BITUMINOUS
H,I = HIGH TYPE BITUMINOUS; J = CONCRETE; K = BRICK; L = BLOCK

STATE HIGHWAY ADMINISTRATION OF MARYLAND
HIGHWAY INFORMATION SERVICES DIVISION
DATA SUPPORT GROUP

STATE HIGHWAY LOCATION REFERENCE

COUNTY: WASHINGTON

DISTRICT: 6

DATE: 12/31/10

ROUTE NUMBER: MD 64 CONTINUED

INVENTORY DIRECTION: EAST

ROUTE NAME: JEFFERSON BLVD

STATE SYSTEM	FUNCTIONAL CLASS	MEDIAN TYPE	ACCESS CONTROL	NHS	MILEPOINT	MILEPOINT DESCRIPTION	MARKED LANES	SURFACE WIDTH/TYPE*	AADT
STATE SECONDARY	R URB OPA	NONE (UNDIV)	NONE	NOT NHS	01.770 CO742	MARGARET DR	2	24I	11,270
					01.780 CO375	CHERYL DR			
					01.820 CO372	RONNIE DR			
					01.840	SPEED LIMIT 40 MPH			
					01.930 CO373	SCOTT HILL DR			
					01.965	MARANATHA BRETHERN CHURCH			
					01.970 CO368	BELVEDERE RD			
					02.050 CO364	MAYFAIR AVE			
					02.060 CO367	PATRICK RD			
					02.130 CO785	CLEARVIEW RD			
					02.130 CO353	SHERWOOD DR			
					02.200 CO363	PHYLANE DR			
					02.270 CO355	WESLEY DR			
					02.360 CO348	TROVINGER MILL RD			
					02.490 CO349	HARP RD			
					02.560 CO350	SUN VALLEY DR			
					02.640 CO351	GREENDALE DR			
					02.670 CO827	TURNERS LA			
					02.840 OP 65	REDBUD LA			
					02.900 CO675	GREENHILL DR			
					03.090 OP 66	WARREN FELTZ LA			
		PAINTED			03.107				
		NONE (UNDIV)			03.230				
					03.230 CO783	ROBINWOOD DR			
					03.230	TRAFFIC SIGNAL			
		PAINTED			03.268				
		NONE (UNDIV)			03.390				
					03.390 CO354	EMERALD DR			
					03.470 CO661	LINBAR DR			
					03.580 CO727	SYCAMORE DR			
					03.590 CO1136	LITTLE ANTIETAM RD			
					03.630	SPEED LIMIT 50 MPH			
					03.850 CO340	KEIFFER FUNK RD			
					03.910	SPUR FR MD 804B			
					04.060 MD804B	TRACK SIDE RD			

*A,B = UNIMPROVED; C = GRADED & DRAINED; D,E = SOIL, GRAVEL, STONE; F,G = LOW TYPE BITUMINOUS
H,I = HIGH TYPE BITUMINOUS; J = CONCRETE; K = BRICK; L = BLOCK

STATE HIGHWAY LOCATION REFERENCE

COUNTY: WASHINGTON

DISTRICT: 6

DATE: 12/31/10

ROUTE NUMBER: MD 64 CONTINUED

INVENTORY DIRECTION: EAST

ROUTE NAME: JEFFERSON BLVD

STATE SYSTEM	FUNCTIONAL CLASS	MEDIAN TYPE	ACCESS CONTROL	NHS	MILEPOINT	MILEPOINT DESCRIPTION	MARKED LANES	SURFACE WIDTH/TYPE*	AADT
STATE SECONDARY	R URB OPA	NONE (UNDIV)	NONE	NOT NHS	04.300		2	24I	8,380
					04.300 CO315	WHITEHALL RD			
					04.820 MD804B	TWIN SPRINGS DR			
					04.870	SPUR TO MD 804B			
					04.910	SALVAGE YARD			
					05.770 CO933	BAYER DR			
					05.870 OP 61	CHEYENNE WAY			
					05.910 CO329	CHRISTY AVE			
					05.950 CO333	SEMINOLE DR			
					06.070 CO330	KELLER AVE			
					06.090 CO337	IROQUOIS AVE			
					06.200 OP192	NICOLE RD			
					06.200 CO250	ITNYRE RD			
					06.340 CO338	HAVEN HILL DR			
					06.540	STRUC #21029 BEAVER CREEK			
					06.600 CO979	OLD GEORGETOWN RD			
					06.830 CO326	PADEN AVE			
					06.910				11,380
					06.910 MD 66	MAPLEVILLE RD			
					06.910	TRAFFIC SIGNAL			
		PAINTED			06.970				
		NONE (UNDIV)			07.100				
					07.477	DRAINAGE STRUC #21085X0			
					07.500 CO314	CRYSTAL FALLS DR			
					07.810 MD844	CAVETOWN CHURCH RD			
					07.810 CO980	CAVETOWN CHURCH RD			
					07.875	DRAINAGE STRUC #21084X0			
		PAINTED			07.880				
		NONE (UNDIV)			08.000				
	RUR MINOR ART				08.060				
					08.060 CO229	LEITERSBURG SMITHSBURG RD			
					08.060 MD 77	FOXVILLE RD			
					08.060	TRAFFIC SIGNAL			
		PAINTED			08.122				

NAME: SMITHSBURG
PIKE

*A,B = UNIMPROVED; C = GRADED & DRAINED; D,E = SOIL, GRAVEL, STONE; F,G = LOW TYPE BITUMINOUS
H,I = HIGH TYPE BITUMINOUS; J = CONCRETE; K = BRICK; L = BLOCK

STATE HIGHWAY LOCATION REFERENCE

COUNTY: WASHINGTON
DISTRICT: 6
DATE: 12/31/10

ROUTE NUMBER: MD 64 CONTINUED

INVENTORY DIRECTION: EAST

ROUTE NAME: SMITHSBURG PIKE

STATE SYSTEM	FUNCTIONAL CLASS	MEDIAN TYPE	ACCESS CONTROL	NHS	MILEPOINT	MILEPOINT DESCRIPTION	MARKED LANES	SURFACE WIDTH/TYPE*	AADT
STATE SECONDARY	R RUR MINOR ART	NONE (UNDIV)	NONE	NOT NHS	08.230		2	24I	11,380
					08.500				6,650
					08.500	MD491 RAVEN ROCK RD			
					08.550	BEGIN BRIDGE			
					08.560	R/R #CSX 831 821 A			
					08.560	STRUC #21059			
					08.570	END BRIDGE			
					08.714	DRAINAGE STRUC #21083X0			
					08.850	CO261 WATER ST			
					08.850	CO1071 FRUIT TREE DR			
					08.930	CO259 EAGLE NEST RD			
					09.090	DRAINAGE STRUC #21082X0			
					09.365	SALT DOME			
					09.460	SMITHSBURG VALLEY BAPTIST CHURCH			
					09.530	CO260 BIKLE RD			
					09.850	MD 66 BRADBURY AVE			
					09.960	CO981 INGRAM DR			
					10.190	CO981 INGRAM DR			
					10.320	STRUC #21030 LITTLE ANTIETAM CREEK			
					10.630	CO239 ROWE RD			
					10.870	CO775 GARDENEOUR RD			
					10.870	CO243 WELTY CHURCH RD			
					11.010	STRUC #21031 LITTLE ANTIETAM CREEK			
					11.250	CO982 FRANKS RUN RD			
					11.590	CO982 FRANKS RUN RD			
					11.990	CO983 WINDY HAVEN RD			
					12.150	CO244 NEWCOMER RD			
					12.390				3,100
					12.390	MD418 RINGGOLD PIKE			
					12.390	STOP SIGN			
					13.200	CO984 BARKDOLL RD			
					13.330	PENNSYLVANIA ST/L			

*A,B = UNIMPROVED; C = GRADED & DRAINED; D,E = SOIL, GRAVEL, STONE; F,G = LOW TYPE BITUMINOUS
H,I = HIGH TYPE BITUMINOUS; J = CONCRETE; K = BRICK; L = BLOCK

STATE HIGHWAY LOCATION REFERENCE

COUNTY: WASHINGTON
DISTRICT: 6
DATE: 12/31/10

ROUTE NUMBER: MD 65
INVENTORY DIRECTION: NORTH
ROUTE NAME: N CHURCH ST

STATE SYSTEM	FUNCTIONAL CLASS	MEDIAN TYPE	ACCESS CONTROL	NHS	MILEPOINT	MILEPOINT DESCRIPTION	MARKED LANES	SURFACE WIDTH/TYPER*	AADT
STATE SECONDARY	U RUR MINOR ART	NONE (UNDIV)	NONE	NOT NHS	00.000		2	28I	5,670
					00.000 MU 30	CHURCH ST (BACK)			
					00.000 MD 34	E MAIN ST			
					00.000	STOP SIGN			
					00.040		2	24I	
					00.040 MU8170	ALLEY 1A			
					00.050 MU8010	ALLEY 1			
					00.090 MU 41	E CHAPLINE ST			
					00.130	SPEED LIMIT 40 MPH			
NAME: SHARPSBURG PIKE	R				00.150	OUT CORP LMTS SHARPSBURG			
					00.460	SPEED LIMIT 50 MPH			
					00.620 GV 19	PIPER LA			
					00.850 GV 17	RICHARDSON AVE			
					00.920 GV 26	DUNKER CHURCH RD			
					01.640 GV 28	STARKE AVE			
					02.170 CO576	MONDELL RD			
					02.330	SIGN: ANTIETAM NATIONAL BATTLEFIELD			
					02.867	DRAINAGE STRUC #21026X0			
					02.946	DRAINAGE STRUC #21025X0			
		CURBED			03.110				
		NONE (UNDIV)			03.150				
					03.150 CO574	TAYLORS LANDING RD			
					03.418	DRAINAGE STRUC #21024X0			
					03.630 CO799	BAKERSVILLE RD			
					03.630 CO565	KEEDYSVILLE RD			
					04.700 CO743	GRANT AVE			
					04.898	BATTLEFIELD BIBLE CHURCH			
					04.942	SPEED LIMIT 40 MPH			
					05.200	HERR LA			
					05.250 OP364	DAVIS LA			
					05.300	TAFT LA			
					05.370 CO571	TILGHMANTON RD			
	URB OPA				05.720				8,730
					05.720 MD 63	SPIELMAN RD			

*A,B = UNIMPROVED; C = GRADED & DRAINED; D,E = SOIL, GRAVEL, STONE; F,G = LOW TYPE BITUMINOUS
H,I = HIGH TYPE BITUMINOUS; J = CONCRETE; K = BRICK; L = BLOCK

STATE HIGHWAY ADMINISTRATION OF MARYLAND
HIGHWAY INFORMATION SERVICES DIVISION
DATA SUPPORT GROUP

STATE HIGHWAY LOCATION REFERENCE

COUNTY: WASHINGTON

DISTRICT: 6

DATE: 12/31/10

ROUTE NUMBER: MD 65 CONTINUED

INVENTORY DIRECTION: NORTH

ROUTE NAME: SHARPSBURG PIKE

STATE SYSTEM	FUNCTIONAL CLASS	MEDIAN TYPE	ACCESS CONTROL	NHS	MILEPOINT	MILEPOINT DESCRIPTION	MARKED LANES	SURFACE WIDTH/TYPE*	AADT
STATE SECONDARY	R URB OPA	NONE (UNDIV)	NONE	NOT NHS	05.720 CO544	MANOR CHURCH RD	2	24I	8,730
					05.765	FAIRPLAY POST OFFICE			
					05.777	SPEED LIMIT 50 MPH			
					06.020 CO1316	NORMAN DR			
					06.770				8,630
					06.770 MD 68	LAPPANS RD			
					06.770	TRAFFIC SIGNAL			
					06.854	DRAINAGE STRUC #21023X0			
		PAINTED			07.600				
		NONE (UNDIV)			07.680		2	22I	
					07.680 CO537	ROXBURY RD			
		PAINTED			07.725				
		NONE (UNDIV)			07.823		2	24I	
					07.910	WATER PUMPING STATION			
		PAINTED			08.080				
					08.080 CO833	HETZER DR			
		NONE (UNDIV)			08.180		2	28I	
					08.193		2	24I	
		PAINTED			08.235		2	22I	
					08.235 CO1382	ROCKLAND DR			
		NONE (UNDIV)			08.360		2	24I	
					08.400 CO832	LESLIE DR			
					08.790 CO554	KENT AVE			
					08.850 CO556	WOODSIDE DR			
					09.000 CO560	SUMMERLIN DR			
					09.150				20,530
					09.150 CO402	WAGAMAN RD			
		PAINTED			09.304				
					09.330 CO562	COLLEGE RD			
		NONE (UNDIV)			09.380				
		PAINTED			09.430				
					09.430 CO1238	LYLES DR			
		NONE (UNDIV)			09.540				
					09.760 CO789	RENCH RD			
					09.803	SPEED LIMIT 40 MPH			

*A,B = UNIMPROVED; C = GRADED & DRAINED; D,E = SOIL, GRAVEL, STONE; F,G = LOW TYPE BITUMINOUS
H,I = HIGH TYPE BITUMINOUS; J = CONCRETE; K = BRICK; L = BLOCK

STATE HIGHWAY LOCATION REFERENCE

COUNTY: WASHINGTON
DISTRICT: 6
DATE: 12/31/10

ROUTE NUMBER: MD 65 CONTINUED

INVENTORY DIRECTION: NORTH

ROUTE NAME: SHARPSBURG PIKE

STATE SYSTEM	FUNCTIONAL CLASS	MEDIAN TYPE	ACCESS CONTROL	NHS	MILEPOINT	MILEPOINT DESCRIPTION	MARKED LANES	SURFACE WIDTH/TYPER*	AADT
STATE SECONDARY	R URB OPA	PAINTED	NONE	NOT NHS	09.832		2	24I	20,530
		NONE (UNDIV)			09.930				
		CENTER TLA (UNDIV)			09.930 CO1218	POFFENBERGER RD			
					09.965		2	28I	
					09.977		2	24I	
					10.010		2	22I	
					10.120		2	26I	
		NONE (UNDIV)			10.165		2	22I	
		PAINTED			10.190				
		NONE (UNDIV)			10.220				
					10.220	SPEED LIMIT 35 MPH			
		CENTER TLA (UNDIV)			10.250		3	36I	
					10.250 MD 65A	COL HENRY K DOUGLAS DR			
					10.250	TRAFFIC SIGNAL			
		NONE (UNDIV)			10.350				
					10.350	NO NAME			
					10.380		2	24I	
					10.400 RP 70- 6	RAMP 6 FR IS 70 EB TO MD 65 SB			
					10.420	DRAINAGE STRUC #21174X0			
		UNPROTECTED			10.440				
					10.440 RP 70- 4	RAMP 4 FR MD 65 NB TO RAMP 5 (TO IS 70)			
					10.440	TRAFFIC SIGNAL			
		POSITIVE BARRIER			10.500				
					10.500 RP 70- 3	RAMP 3 FR IS 70 EB TO MD 65 NB			
					10.530 RP 70- 5	RAMP 5 FR MD 65 SB TO IS 70 EB			
					10.550		4	48I	24,280
					10.550 IS 70	EISENHOWER MEMORIAL HWY			
					10.550	STRUC #21118			
					10.550	EXIT #29			
		UNPROTECTED			10.560				
					10.578	DRAINAGE STRUC #21175X0			
					10.600		3	36I	
					10.600 RP 70- 7	RAMP 7 FR RAMP 2 (FR IS 70) TO MD 65 SB			
					10.600	TRAFFIC SIGNAL			

*A,B = UNIMPROVED; C = GRADED & DRAINED; D,E = SOIL, GRAVEL, STONE; F,G = LOW TYPE BITUMINOUS
H,I = HIGH TYPE BITUMINOUS; J = CONCRETE; K = BRICK; L = BLOCK

STATE HIGHWAY LOCATION REFERENCE

COUNTY: WASHINGTON

DISTRICT: 6

DATE: 12/31/10

ROUTE NUMBER: MD 65 CONTINUED

INVENTORY DIRECTION: NORTH

ROUTE NAME: SHARPSBURG PIKE

STATE SYSTEM	FUNCTIONAL CLASS	MEDIAN TYPE	ACCESS CONTROL	NHS	MILEPOINT	MILEPOINT DESCRIPTION	MARKED LANES	SURFACE WIDTH/TYPE*	AADT
STATE SECONDARY	R URB OPA	UNPROTECTED	NONE	NOT NHS	10.600	CROSSOVER	3	36I	24,280
					10.620 RP 70- 2	RAMP 2 FR IS 70 WB TO MD 65 NB			
					10.643		4	48I	
					10.656		4	54I	
					10.670		4	48I	
					10.670 RP 70- 1	RAMP 1 FR MD 65 NB TO RAMP 8 (TO IS 70)			
					10.670	TRAFFIC SIGNAL			
					10.670	CROSSOVER			
					10.698 RP 70- 8	RAMP 8 FR MD 65 SB TO IS 70 WB			
		CURBED			10.760				
					10.800	ENT TO BUSINESS			
		PAINTED			10.860		3	36I	
					10.860	TRAFFIC SIGNAL			
					10.860	ENT TO PRIME OUTLETS			
					10.917		2	26I	
					10.930		2	24I	
					10.940 CO947	LUXOR LA			
		NONE (UNDIV)			10.950				
					11.040 CO400	OAK RIDGE DR			
					11.040	TRAFFIC SIGNAL			
	U	CENTER TLA (UNDIV)			11.080				
					11.080	IN CORP LMTS HAGERSTOWN			
		PAINTED			11.138				
					11.142	SPEED LIMIT 30 MPH			
		NONE (UNDIV)			11.160				
					11.200	E. RUSSELL HICKS MIDDLE SCHOOL			
					11.316	DOUB WAY			
					11.340	EMMA K DOUB ELEMENTARY SCHOOL			
					11.455	SIGN: WELCOME TO HAGERSTOWN			
					11.473		2	27I	
					11.498		2	24I	
					11.560	SOUTH HAGERSTOWN HIGH SCHOOL			
					11.560	TRAFFIC SIGNAL			
					11.570 CO403	FOURTH ST			

*A,B = UNIMPROVED; C = GRADED & DRAINED; D,E = SOIL, GRAVEL, STONE; F,G = LOW TYPE BITUMINOUS
H,I = HIGH TYPE BITUMINOUS; J = CONCRETE; K = BRICK; L = BLOCK

STATE HIGHWAY LOCATION REFERENCE

COUNTY: WASHINGTON
DISTRICT: 6
DATE: 12/31/10

ROUTE NUMBER: MD 65 CONTINUED

INVENTORY DIRECTION: NORTH

ROUTE NAME: SHARPSBURG PIKE

STATE SYSTEM	FUNCTIONAL CLASS	MEDIAN TYPE	ACCESS CONTROL	NHS	MILEPOINT	MILEPOINT DESCRIPTION	MARKED LANES	SURFACE WIDTH/TYPE*	AADT
STATE SECONDARY	U URB OPA	NONE (UNDIV)	NONE	NOT NHS	11.695	SOUTH HAGERSTOWN H.S. ATHLETIC FIELD	2	24I	24,280
					11.750 MU2005	POTOMAC ST (AHEAD)			

ROUTE NUMBER: MD 65A

INVENTORY DIRECTION: WEST

ROUTE NAME: COL HENRY K DOUGLAS DR

STATE SYSTEM	FUNCTIONAL CLASS	MEDIAN TYPE	ACCESS CONTROL	NHS	MILEPOINT	MILEPOINT DESCRIPTION	MARKED LANES	SURFACE WIDTH/TYPE*	AADT
STATE SECONDARY	R RUR LOCAL	NONE (UNDIV)	NONE	NOT NHS	00.000		2	24I	3,280
					00.000	TRAFFIC SIGNAL			
					00.000 MD 65	SHARPSBURG PIKE			
					00.028	SPEED LIMIT 25 MPH			
					00.050		2	36I	
					00.075		2	24I	
					00.111	ENT TO PARK & RIDE			
					00.209	ENT TO MVA			
					00.353	SHA HAGERSTOWN SHOP (AHEAD)			
					00.353	STATE POLICE BARRACKS "O"			

ROUTE NUMBER: MD 66

INVENTORY DIRECTION: NORTH

ROUTE NAME: MAPLE AVE

STATE SYSTEM	FUNCTIONAL CLASS	MEDIAN TYPE	ACCESS CONTROL	NHS	MILEPOINT	MILEPOINT DESCRIPTION	MARKED LANES	SURFACE WIDTH/TYPE*	AADT
STATE SECONDARY	U RUR MAJ COLL	NONE (UNDIV)	NONE	NOT NHS	00.000		2	20I	5,552
					00.000 US 40AL	N MAIN ST			
					00.000	TRAFFIC SIGNAL			
					00.020		2	22I	
					00.020 OP167	CAMPUS AVE			
					00.040	SPEED LIMIT 30 MPH			
					00.220 MU 65	KNODE CIR #3			
					00.370	OUT CORP LMTS BOONSBORO			
					00.370 OP167	CAMPUS AVE			
					00.372	SPEED LIMIT 40 MPH			
					00.610 MU 76	LANAFIELD DR			

NAME: MAPLEVILLE RD R

*A,B = UNIMPROVED; C = GRADED & DRAINED; D,E = SOIL, GRAVEL, STONE; F,G = LOW TYPE BITUMINOUS
H,I = HIGH TYPE BITUMINOUS; J = CONCRETE; K = BRICK; L = BLOCK

STATE HIGHWAY ADMINISTRATION OF MARYLAND
HIGHWAY INFORMATION SERVICES DIVISION
DATA SUPPORT GROUP

STATE HIGHWAY LOCATION REFERENCE

COUNTY: WASHINGTON
DISTRICT: 6
DATE: 12/31/10

ROUTE NUMBER: MD 66 CONTINUED

INVENTORY DIRECTION: NORTH

ROUTE NAME: MAPLEVILLE RD

STATE SYSTEM	FUNCTIONAL CLASS	MEDIAN TYPE	ACCESS CONTROL	NHS	MILEPOINT	MILEPOINT DESCRIPTION	MARKED LANES	SURFACE WIDTH/TYPE*	AADT
STATE SECONDARY	R RUR MAJ COLL	NONE (UNDIV)	NONE	NOT NHS	00.890		2	20I	5,552
					01.150 CO538	EL RANCHO RD			
					01.600		2	22I	
					01.600	SPEED LIMIT 30 MPH			
					01.780 CO529	KEADLE RD			
					01.780 CO795	MILL POINT RD			
					01.940	JESSIE LA			
					02.200	SPEED LIMIT 40 MPH			
					02.400	RODEO DR			
					02.660 CO531	FAHRNEYS CHURCH RD			
					02.880		2	24I	7,012
					02.880 CO528	SAN MAR RD			
					03.060 CO532	BENEVOLA CHURCH RD			
					03.100		2	20I	
					03.210		2	22I	
					03.230	DRAINAGE STRUC #21195X0			
					03.557		2	20I	
					03.607 CO1411	WILDERNESS RUN RD			
					04.160		2	24I	
					04.180		2	30I	
					04.240		2	22I	
					04.240	SPUR TO US 40			
					04.250				5,332
					04.250 US 40	NATIONAL PIKE			
					04.250	TRAFFIC SIGNAL			
					04.430 CO343	BEAVER CREEK RD			
					04.675		2	24I	
					04.730 CO1366	BRAEBURN DR			
					05.060	STRUC #21132 BLACKROCK RUN			
					05.100 CO345	BLACK ROCK RD			
		PAINTED			05.130				
					05.160		2	28I	
		CURBED			05.200		4	48I	
					05.240 RP 70- 6	RAMP 6 FR IS 70 EB TO MD 66 SB			
					05.240 RP 70- 4	RAMP 4 FR MD 66 NB TO IS 70 EB			

*A,B = UNIMPROVED; C = GRADED & DRAINED; D,E = SOIL,GRAVEL,STONE; F,G = LOW TYPE BITUMINOUS
H,I = HIGH TYPE BITUMINOUS; J = CONCRETE; K= BRICK; L = BLOCK

STATE HIGHWAY LOCATION REFERENCE

COUNTY: WASHINGTON

DISTRICT: 6

DATE: 12/31/10

ROUTE NUMBER: MD 66 CONTINUED

INVENTORY DIRECTION: NORTH

ROUTE NAME: MAPLEVILLE RD

STATE SYSTEM	FUNCTIONAL CLASS	MEDIAN TYPE	ACCESS CONTROL	NHS	MILEPOINT	MILEPOINT DESCRIPTION	MARKED LANES	SURFACE WIDTH/TYPE*	AADT
STATE SECONDARY	R RUR MAJ COLL	CURBED	NONE	NOT NHS	05.270 RP 70- 5	RAMP 5 FR MD 66 SB TO RAMP 4 (TO IS 70)	4	48I	5,332
					05.270 RP 70- 3	RAMP 3 FR RAMP 6 (FR IS 70) TO MD 66 NB			
					05.270	CROSSOVER			
					05.330				8,362
					05.330 IS 70	EISENHOWER MEMORIAL HWY			
					05.330	STRUC #21131			
					05.330	EXIT #35			
					05.390 RP 70- 7	RAMP 7 FR RAMP 2 (FR IS 70) TO MD 66 SB			
					05.390 RP 70- 1	RAMP 1 FR MD 66 NB TO RAMP 8 (TO IS 70)			
					05.390	CROSSOVER			
					05.410		4	40I	
					05.410 RP 70- 8	RAMP 8 FR MD 66 SB TO IS 70 WB			
					05.410 RP 70- 2	RAMP 2 FR IS 70 WB TO MD 66 NB			
		PAINTED			05.450		3	38I	
					05.475		2	28I	
		NONE (UNDIV)			05.510		2	24I	
					05.540 MD910B	NO NAME			
					05.548	DRAINAGE STRUC #21059X0			
					05.580	PARK & RIDE			
					05.685	SPEED LIMIT 50 MPH			
					06.420	SPEED LIMIT 45 MPH			
					06.510		2	22I	
					06.672		2	24I	
		CURBED			06.740				
		ROUNDAABOUT			06.756		2	32I	
					06.756	BEGIN ROUNDAABOUT			
					06.760 CO310	MT AETNA RD			
					06.760	ROUNDAABOUT			
		CURBED			06.772		2	24I	
					06.772	END ROUNDAABOUT			
		NONE (UNDIV)			06.782				
					06.850		2	22I	
					06.850	DRAINAGE STRUC #21060X0			
					07.080 CO873	PACER AVE			

*A,B = UNIMPROVED; C = GRADED & DRAINED; D,E = SOIL,GRAVEL,STONE; F,G = LOW TYPE BITUMINOUS
H,I = HIGH TYPE BITUMINOUS; J = CONCRETE; K= BRICK; L = BLOCK

STATE HIGHWAY LOCATION REFERENCE

COUNTY: WASHINGTON

DISTRICT: 6

DATE: 12/31/10

ROUTE NUMBER: MD 66 CONTINUED

INVENTORY DIRECTION: NORTH

ROUTE NAME: MAPLEVILLE RD

STATE SYSTEM	FUNCTIONAL CLASS	MEDIAN TYPE	ACCESS CONTROL	NHS	MILEPOINT	MILEPOINT DESCRIPTION	MARKED LANES	SURFACE WIDTH/TYPE*	AADT
STATE SECONDARY	R RUR MAJ COLL	NONE (UNDIV)	NONE	NOT NHS	07.440 CO875	HORSESHOE LA	2	22I	8,362
					07.490	STRUC #21032 BEAVER CREEK			
					07.600		2	20I	
					08.410		2	22I	9,282
					08.410 CO328	CHEWSVILLE RD			
					08.466	DRAINAGE STRUC #21061X0			
					08.770 CO308	PONDSVILLE RD			
					08.820	DRAINAGE STRUC #21062X0			
					08.860 CO327	SPUR RD			
					09.270	DRAINAGE STRUC #21063X0			
					09.880 CO307	REPUBLICAN AVE			
					10.070 CO326	PADEN AVE			
					10.250		2	20I	
					10.280		2	24I	
	URB COLL				10.320		2	20I	4,992
					10.320 MD 64	SMITHSBURG PIKE			
					10.320	TRAFFIC SIGNAL			
					10.370 CO979	OLD GEORGETOWN RD			
					10.440 CO980	CAVETOWN CHURCH RD			
					10.440 CO325	GOOSE ST			
					10.470 OP428	GANDER LA			
					10.510	SPEED LIMIT 30 MPH			
					10.520	STRUC #21045 BEAVER CREEK			
					10.870	R/R #CSX 831 816 C			
					10.940 CO251	CAVE HILL RD			
					10.964	SIGN: WELCOME TO SMITHSBURG			
NAME: W WATER ST	U				11.050	IN CORP LMTS SMITHSBURG			
MUNICIPAL					11.070				
					11.070 MU 70	RAILROAD LA			
					11.070	END STATE MAINTENANCE			
					11.070	BEGIN MUNICIPAL MAINTENANCE			
					11.092		2	36I	
					11.120	NO NAME			
					11.150		2	40I	
					11.183	VETERANS PARK			

*A,B = UNIMPROVED; C = GRADED & DRAINED; D,E = SOIL,GRAVEL,STONE; F,G = LOW TYPE BITUMINOUS
H,I = HIGH TYPE BITUMINOUS; J = CONCRETE; K= BRICK; L = BLOCK

STATE HIGHWAY LOCATION REFERENCE

COUNTY: WASHINGTON
DISTRICT: 6
DATE: 12/31/10

ROUTE NUMBER: MD 66 CONTINUED

INVENTORY DIRECTION: NORTH

ROUTE NAME: W WATER ST

STATE SYSTEM	FUNCTIONAL CLASS	MEDIAN TYPE	ACCESS CONTROL	NHS	MILEPOINT	MILEPOINT DESCRIPTION	MARKED LANES	SURFACE WIDTH/TYPE*	AADT
MUNICIPAL	U URB COLL	NONE (UNDIV)	NONE	NOT NHS	11.330		2	24I	4,992
					11.330 MU 2	BARKDOLL LA			
					11.390 MU 40	MAPLE AVE			
					11.450 MU 13	C&P LA			
NAME: E WATER ST					11.510 MU 21	S MAIN ST			
					11.510	TRAFFIC SIGNAL			
					11.510 MU 20	N MAIN ST			
					11.550 MU 11	BRENNER LA			
					11.560 MU 17	GROVE LA			
					11.620	DRAINAGE CBC			
	URB LOCAL				11.660				1,282
NAME: PENNSYLVANIA AVE					11.660 MU100	E WATER ST			
					11.660 MU 18	KIMLER LA			
					11.720		2	22I	
					11.720 MU 15	FIRE COMPANY LA			
					11.740	SMITHSBURG ATHLETIC FIELDS			
					11.750	END MUNICIPAL MAINTENANCE			
					11.750	BEGIN STATE MAINTENANCE			
STATE SECONDARY	R				11.790		2	24I	
NAME: BRADBURY AVE					11.790	OUT CORP LMTS SMITHSBURG			
					11.830	CHURCH			
					11.870		2	22I	
	U				11.930	IN CORP LMTS SMITHSBURG			
					11.940	SIGN: WELCOME TO SMITHSBURG			
					12.000		2	20I	
					12.000	SMITHSBURG ATHLETIC FIELDS			
	R				12.050	OUT CORP LMTS SMITHSBURG			
					12.190		2	18I	
					12.190	SPEED LIMIT 35 MPH			
					12.195	DRAINAGE STRUC #21065X0			
					12.220 CO259	EAGLE NEST RD			
					12.270 CO240	STEVENSON RD			
					12.400 CO260	BIKLE RD			
					12.650		2	20I	

*A,B = UNIMPROVED; C = GRADED & DRAINED; D,E = SOIL, GRAVEL, STONE; F,G = LOW TYPE BITUMINOUS
H,I = HIGH TYPE BITUMINOUS; J = CONCRETE; K = BRICK; L = BLOCK

STATE HIGHWAY LOCATION REFERENCE

COUNTY: WASHINGTON
DISTRICT: 6
DATE: 12/31/10

ROUTE NUMBER: MD 66 CONTINUED

INVENTORY DIRECTION: NORTH

ROUTE NAME: BRADBURY AVE

STATE SYSTEM	FUNCTIONAL CLASS	MEDIAN TYPE	ACCESS CONTROL	NHS	MILEPOINT	MILEPOINT DESCRIPTION	MARKED LANES	SURFACE WIDTH/TYPE*	AADT
STATE SECONDARY	R URB LOCAL	NONE (UNDIV)	NONE	NOT NHS	12.840 MD 64	SMITHSBURG PIKE	2	20I	1,282
					12.840	STOP SIGN			

ROUTE NUMBER: MD 67

INVENTORY DIRECTION: NORTH

ROUTE NAME: ROHRERSVILLE RD

STATE SYSTEM	FUNCTIONAL CLASS	MEDIAN TYPE	ACCESS CONTROL	NHS	MILEPOINT	MILEPOINT DESCRIPTION	MARKED LANES	SURFACE WIDTH/TYPE*	AADT
STATE SECONDARY	R RUR MINOR ART	NONE (UNDIV)	PARTIAL	NOT NHS	00.000		2	24J	4,850
					00.000 RP340- 3	RAMP 3 FR US 340 EB TO MD 67 NB			
					00.000 US340	JEFFERSON PIKE			
					00.000	STRUC #21138			
					00.015		2	24I	
					00.015	END BRIDGE			
					00.050 RP340- 8	RAMP 8 FR MD 67 SB TO US 340 WB			
					00.060		2	36I	
					00.070 RP340- 6	RAMP 6 FR RAMP 2 (FR US340) TO MD 67 SB			
					00.080		2	24I	
					00.120		2	24J	
					00.120	BEGIN BRIDGE			
					00.120 RP340- 2	RAMP 2 FR US 340 WB TO MD 67 NB			
					00.160	STRUC #21137 ISRAEL CREEK			
			NONE		00.190		2	24I	
					00.190	END BRIDGE			
					00.240 MD 67D	WEAVERTON RD			
					00.280		2	30I	
					00.318	BEG BIKE ROUTE OUT RT.			
					00.325		2	24I	
					00.390	SPEED LIMIT 45 MPH			
					00.760 CO1224	TREE TOP DR			
					01.054	SPEED LIMIT 55 MPH			
					01.112	WILLIAM WAY (PRIVATE)			
					01.340 CO623	GARRETT'S MILL RD			
					01.549	DRAINAGE 30" CP			

*A,B = UNIMPROVED; C = GRADED & DRAINED; D,E = SOIL, GRAVEL, STONE; F,G = LOW TYPE BITUMINOUS
H,I = HIGH TYPE BITUMINOUS; J = CONCRETE; K = BRICK; L = BLOCK

STATE HIGHWAY LOCATION REFERENCE

COUNTY: WASHINGTON

DISTRICT: 6

DATE: 12/31/10

ROUTE NUMBER: MD 67 CONTINUED

INVENTORY DIRECTION: NORTH

ROUTE NAME: ROHRERSVILLE RD

STATE SYSTEM	FUNCTIONAL CLASS	MEDIAN TYPE	ACCESS CONTROL	NHS	MILEPOINT	MILEPOINT DESCRIPTION	MARKED LANES	SURFACE WIDTH/TYPE*	AADT
STATE SECONDARY	R RUR MINOR ART	NONE (UNDIV)	NONE	NOT NHS	01.650 MD 67E	WEAVERTON RD	2	24I	4,850
					01.820	HARRIS HOLLOW LANE (PRIVATE)			
					01.850	DRAINAGE STRUC #21041X0			
					02.020 CO636	FROG EYE RD			
					02.040	PLEasant VALLEY ELEMENTARY SCHOOL			
					02.080 MD 67F	NO NAME			
					02.255	NORSTAR LANE (PRIVATE)			
					02.420	DRAINAGE 36" CP			
					02.460	COPPERHEAD TRAIL (PRIVATE)			
					02.477	DRAINAGE STRUC #21039X0			
					02.600				4,270
					02.600 CO812	YARROWSBURG RD			
					02.681	BROWNSVILLE CHURCH OF THE BRETHERN			
					02.865	SIGN: BROWNSVILLE			
					02.910 CO993	BOTELER RD			
					03.008	YARROWSBURG MENNONITE CHURCH			
					03.365	DRAINAGE STRUC #21038X0			
					03.640 CO617	BROWNSVILLE RD			
					03.690	BROWNSVILLE COMMUNITY POND			
					03.980 MD 67C	BOTELER RD			
					04.510	BASSWOOD LA			
					04.550	NO NAME			
					04.593	GAPLAND CHRISTIAN CHURCH			
					04.875 CO1441	GATHLAND TRAIL			
			PARTIAL		05.100				5,420
					05.100 CO992	GAPLAND RD			
					05.222	DRAINAGE STRUC #21037X0			
					05.280	PLEasant VALLEY COMMUNITY PARK			
					05.390 CO1157	GAP CT			
					05.444	DRAINAGE STRUC #21036X0			
					05.610 CO992	GAPLAND RD			
					05.740	MILLARD DR			
					05.740	ROHRERSVILLE ROAD STA. 8			
					05.800 CO616	KAETZEL RD			

*A,B = UNIMPROVED; C = GRADED & DRAINED; D,E = SOIL, GRAVEL, STONE; F,G = LOW TYPE BITUMINOUS
H,I = HIGH TYPE BITUMINOUS; J = CONCRETE; K = BRICK; L = BLOCK

STATE HIGHWAY LOCATION REFERENCE

COUNTY: WASHINGTON

DISTRICT: 6

DATE: 12/31/10

ROUTE NUMBER: MD 67 CONTINUED

INVENTORY DIRECTION: NORTH

ROUTE NAME: ROHRERSVILLE RD

STATE SYSTEM	FUNCTIONAL CLASS	MEDIAN TYPE	ACCESS CONTROL	NHS	MILEPOINT	MILEPOINT DESCRIPTION	MARKED LANES	SURFACE WIDTH/TYPE*	AADT
STATE SECONDARY	R RUR MINOR ART	NONE (UNDIV)	PARTIAL	NOT NHS	06.010 CO614	TOWNSEND RD	2	24I	5,420
					06.530 CO807	TREGO RD			
					06.700 CO881	BENT WILLOW RD			
					06.873	PROVIDENCE DRIVE			
					07.150 MD858F	MAIN ST			
					07.480 CO612	LOCUST GROVE RD			
					07.480 CO613	ROHRERSVILLE SCHOOL RD			
			NONE		07.690				
					07.690	STRUC #21072 LITTLE ANTIETAM CREEK			
					08.100 MD858F	MAIN ST			
					08.160 MD 67A	NO NAME			
					08.570 CO612	LOCUST GROVE RD			
					08.620	SPUR TO & FR WOODSTOCK LA			
					08.620	ORCINO FARM LANE			
					08.990 CO608	PARK HALL RD			
					09.000 CO808	MARBLE QUARRY RD			
					09.076	DRAINAGE STRUC #21035X0			
					09.220 CO1156	HOLLOW TREE LA			
					09.530 CO989	MT CARMEL CHURCH RD			
					10.030	STRUC #21068 DOG CREEK			
					10.430 CO989	MT CARMEL CHURCH RD			
					10.430 CO605	RENO MONUMENT RD			
					10.792	DRAINAGE STRUC #21033X0			
					11.100 CO597	KING RD			
					11.120	DRAINAGE STRUC #21032X0			
					11.217	DRAINAGE STRUC #21031X0			
					11.520 CO603	NETZ RD			
					11.820 CO987	APPLETOWN RD			
					11.860		2	12I	
					11.860	SPEED LIMIT 45 MPH			
					11.871		2	24I	
					12.060	DRAINAGE STRUC #21196X0			
					12.060	END BIKE ROUTE OUT RT.			
					12.147	SALT DOME			
					12.200 US 40AL	BOONSBORO PIKE			

*A,B = UNIMPROVED; C = GRADED & DRAINED; D,E = SOIL, GRAVEL, STONE; F,G = LOW TYPE BITUMINOUS
H,I = HIGH TYPE BITUMINOUS; J = CONCRETE; K = BRICK; L = BLOCK

STATE HIGHWAY LOCATION REFERENCE

COUNTY: WASHINGTON
DISTRICT: 6
DATE: 12/31/10

ROUTE NUMBER: MD 67 CONTINUED

INVENTORY DIRECTION: NORTH

ROUTE NAME: ROHRERSVILLE RD

STATE SYSTEM	FUNCTIONAL CLASS	MEDIAN TYPE	ACCESS CONTROL	NHS	MILEPOINT	MILEPOINT DESCRIPTION	MARKED LANES	SURFACE WIDTH/TYPE*	AADT
STATE SECONDARY	R RUR MINOR ART	NONE (UNDIV)	NONE	NOT NHS	12.200	STOP SIGN	2	24I	5,420

ROUTE NUMBER: MD 67A

INVENTORY DIRECTION: EAST

ROUTE NAME: NO NAME

STATE SYSTEM	FUNCTIONAL CLASS	MEDIAN TYPE	ACCESS CONTROL	NHS	MILEPOINT	MILEPOINT DESCRIPTION	MARKED LANES	SURFACE WIDTH/TYPE*	AADT
STATE SECONDARY	R RUR LOCAL	NONE (UNDIV)	NONE	NOT NHS	00.000		2	10F	0
					00.000 MD858F	MAIN ST			
					00.020		2	12F	
					00.080 MD 67	ROHRERSVILLE RD			

ROUTE NUMBER: MD 67B

INVENTORY DIRECTION: NORTH

ROUTE NAME: NO NAME

STATE SYSTEM	FUNCTIONAL CLASS	MEDIAN TYPE	ACCESS CONTROL	NHS	MILEPOINT	MILEPOINT DESCRIPTION	MARKED LANES	SURFACE WIDTH/TYPE*	AADT
STATE SECONDARY	R RUR LOCAL	NONE (UNDIV)	NONE	NOT NHS	00.000		2	16F	0
					00.000 CO992	GAPLAND RD			
					00.060		2	18I	
					00.090	ROAD END			

ROUTE NUMBER: MD 67C

INVENTORY DIRECTION: EAST

ROUTE NAME: BOTELER RD

STATE SYSTEM	FUNCTIONAL CLASS	MEDIAN TYPE	ACCESS CONTROL	NHS	MILEPOINT	MILEPOINT DESCRIPTION	MARKED LANES	SURFACE WIDTH/TYPE*	AADT
STATE SECONDARY	R RUR LOCAL	NONE (UNDIV)	NONE	NOT NHS	00.000		2	32I	0
					00.000 MD 67	ROHRERSVILLE RD			
					00.000	STOP SIGN			
					00.025	SPEED LIMIT 25 MPH			
					00.030 CO993	BOTELER RD			

*A,B = UNIMPROVED; C = GRADED & DRAINED; D,E = SOIL, GRAVEL, STONE; F,G = LOW TYPE BITUMINOUS
H,I = HIGH TYPE BITUMINOUS; J = CONCRETE; K = BRICK; L = BLOCK

STATE HIGHWAY LOCATION REFERENCE

COUNTY: WASHINGTON
DISTRICT: 6
DATE: 12/31/10

ROUTE NUMBER: MD 67D
INVENTORY DIRECTION: EAST
ROUTE NAME: WEAVERTON RD

STATE SYSTEM	FUNCTIONAL CLASS	MEDIAN TYPE	ACCESS CONTROL	NHS	MILEPOINT	MILEPOINT DESCRIPTION	MARKED LANES	SURFACE WIDTH/TYPE*	AADT
STATE SECONDARY	R RUR LOCAL	NONE (UNDIV)	NONE	NOT NHS	00.000		2	20I	99
					00.000 MD 67	ROHRERSVILLE RD			
					00.000	STOP SIGN			
					00.030	DRAINAGE STRUC #21178X0			
					00.310 CO994	WEAVERTON RD			

ROUTE NUMBER: MD 67E
INVENTORY DIRECTION: EAST
ROUTE NAME: WEAVERTON RD

STATE SYSTEM	FUNCTIONAL CLASS	MEDIAN TYPE	ACCESS CONTROL	NHS	MILEPOINT	MILEPOINT DESCRIPTION	MARKED LANES	SURFACE WIDTH/TYPE*	AADT
STATE SECONDARY	R RUR LOCAL	NONE (UNDIV)	NONE	NOT NHS	00.000		2	24I	0
					00.000 MD 67	ROHRERSVILLE RD			
					00.000	STOP SIGN			
					00.040 CO994	WEAVERTON RD			

ROUTE NUMBER: MD 67F
INVENTORY DIRECTION: EAST
ROUTE NAME: NO NAME

STATE SYSTEM	FUNCTIONAL CLASS	MEDIAN TYPE	ACCESS CONTROL	NHS	MILEPOINT	MILEPOINT DESCRIPTION	MARKED LANES	SURFACE WIDTH/TYPE*	AADT
STATE SECONDARY	R RUR LOCAL	NONE (UNDIV)	NONE	NOT NHS	00.000		2	22I	0
					00.000 MD 67	ROHRERSVILLE RD			
					00.000	STOP SIGN			
					00.043	PLEASANT VALLEY E.S. ATHLETIC FIELD			
					00.090	ROAD END			
					00.090	PLEASANT VALLEY ELEMENTARY SCHOOL			

ROUTE NUMBER: MD 68
INVENTORY DIRECTION: EAST
ROUTE NAME: S MILL ST

STATE SYSTEM	FUNCTIONAL CLASS	MEDIAN TYPE	ACCESS CONTROL	NHS	MILEPOINT	MILEPOINT DESCRIPTION	MARKED LANES	SURFACE WIDTH/TYPE*	AADT
STATE SECONDARY	U RUR MINOR ART	CURBED	NONE	NOT NHS	00.000		3	36I	2,580
					00.000 MU 30	MILL ST (BACK)			

*A,B = UNIMPROVED; C = GRADED & DRAINED; D,E = SOIL, GRAVEL, STONE; F,G = LOW TYPE BITUMINOUS
H,I = HIGH TYPE BITUMINOUS; J = CONCRETE; K = BRICK; L = BLOCK

STATE HIGHWAY LOCATION REFERENCE

COUNTY: WASHINGTON
DISTRICT: 6
DATE: 12/31/10

ROUTE NUMBER: MD 68 CONTINUED

INVENTORY DIRECTION: EAST

ROUTE NAME: S MILL ST

STATE SYSTEM	FUNCTIONAL CLASS	MEDIAN TYPE	ACCESS CONTROL	NHS	MILEPOINT	MILEPOINT DESCRIPTION	MARKED LANES	SURFACE WIDTH/TYPE*	AADT
STATE SECONDARY	U RUR MINOR ART	CURBED	NONE	NOT NHS	00.000 US 40	CUMBERLAND ST	3	36I	2,580
					00.000	TRAFFIC SIGNAL			
					00.010	SPUR TO US 40			
		NONE (UNDIV)			00.020				
	R				00.050 MU100	S HAWBAKER CIR			
					00.090 MU 40	MULBERRY ST			
					00.090	OUT CORP LMTS CLEAR SPRING			
					00.160		2	24I	
NAME: CLEARSPRING RD					00.160 CO936	HOUCK AVE			
					00.160 OP180	NO NAME			
					00.200 RP 70- 2	RAMP 2 FR IS 70 WB TO MD 68 NB			
					00.250 RP 70- 8	RAMP 8 FR MD 68 SB TO IS 70 WB			
					00.280 RP 70- 1	RAMP 1 FR MD 68 NB TO RAMP 8 (TO IS 70)			
					00.330 RP 70- 7	RAMP 7 FR RAMP 2 (FR IS 70) TO MD 68 SB			
					00.340	SPEED LIMIT 50 MPH			
					00.440	BEGIN BRIDGE			
	RUR MAJ COLL				00.470				
					00.470 IS 70	EISENHOWER MEMORIAL HWY			
					00.470	STRUC #21099			
					00.470	EXIT #18			
					00.500	END BRIDGE			
					00.570 RP 70- 3	RAMP 3 FR RAMP 6 (FR IS 70) TO MD 68 NB			
					00.630 RP 70- 5	RAMP 5 FR MD 68 SB TO RAMP 4 (TO IS 70)			
					00.683 RP 70- 6	RAMP 6 FR IS 70 EB TO MD 68 SB			
					00.710 RP 70- 4	RAMP 4 FR MD 68 NB TO IS 70 EB			
					00.750		2	30I	
					00.820		2	24I	
					00.820 CO1205	BURNNIE KINSELL DR			
					01.090	CLEAR SPRING MENNONITE CHURCH			
					01.130 CO818	ASHTON RD			
					01.990	STRUC #21035 LITTLE CONOCOCHEAGUE CREEK			
					02.300 CO 99	DAM NO 5 RD			
					02.300 CO 88	ST PAUL RD			
					02.740				2,050

*A,B = UNIMPROVED; C = GRADED & DRAINED; D,E = SOIL, GRAVEL, STONE; F,G = LOW TYPE BITUMINOUS
H,I = HIGH TYPE BITUMINOUS; J = CONCRETE; K = BRICK; L = BLOCK

STATE HIGHWAY LOCATION REFERENCE

COUNTY: WASHINGTON
DISTRICT: 6
DATE: 12/31/10

ROUTE NUMBER: MD 68 CONTINUED

INVENTORY DIRECTION: EAST

ROUTE NAME: CLEARSPRING RD

STATE SYSTEM	FUNCTIONAL CLASS	MEDIAN TYPE	ACCESS CONTROL	NHS	MILEPOINT	MILEPOINT DESCRIPTION	MARKED LANES	SURFACE WIDTH/TYPE*	AADT
STATE SECONDARY	R RUR MAJ COLL	NONE (UNDIV)	NONE	NOT NHS	02.740 MD 56	BIG POOL RD	2	24I	2,050
					03.486	SPEED LIMIT 35 MPH			
					03.640		2	20I	
					03.920				4,510
					03.920 CO758	CEDAR RIDGE RD			
					04.033	SPEED LIMIT 30 MPH			
					04.150 CO130	BOTTOM RD			
					04.160	PINESBURG BAPTIST CHURCH			
					04.320 CO109	PINESBURG RD			
					04.330	PINESBURG RD (PVT RD)			
					04.510	DROP RD			
					05.250 CO132	SWORD RD			
					05.330 CO133	NO NAME			
					05.620	SPEED LIMIT 40 MPH			
					06.780	R/R #CSX 832 401 X			
					06.790 CO130	BOTTOM RD			
					06.820	SPEED LIMIT 30 MPH			
	URB MINOR ART				06.940				
					06.940 CO131	FENTON AVE			
					07.090	BEGIN BRIDGE			
					07.110	STRUC #21036 CONOCOCHIEGUE CREEK			
MUNICIPAL	U				07.130		2	42I	
NAME:	CONOCOCHIEGUE ST				07.130	IN CORP LMTS WILLIAMSPORT			
					07.130	END STATE MAINTENANCE			
					07.130	BEGIN MUNICIPAL MAINTENANCE			
					07.130	END BRIDGE			
					07.140				
					07.180				
					07.195		2	30I	
					07.230				
					07.260 MU8040	ALLEY 4			
					07.310				3,310
					07.310 US 11	POTOMAC ST			
					07.310 MD 63	E POTOMAC ST			

*A,B = UNIMPROVED; C = GRADED & DRAINED; D,E = SOIL, GRAVEL, STONE; F,G = LOW TYPE BITUMINOUS
H,I = HIGH TYPE BITUMINOUS; J = CONCRETE; K = BRICK; L = BLOCK

STATE HIGHWAY LOCATION REFERENCE

COUNTY: WASHINGTON
DISTRICT: 6
DATE: 12/31/10

ROUTE NUMBER: MD 68 CONTINUED

INVENTORY DIRECTION: EAST

ROUTE NAME: CONOCOCHEAGUE ST

STATE SYSTEM	FUNCTIONAL CLASS	MEDIAN TYPE	ACCESS CONTROL	NHS	MILEPOINT	MILEPOINT DESCRIPTION	MARKED LANES	SURFACE WIDTH/TYPE*	AADT
MUNICIPAL	U URB MINOR ART	NONE (UNDIV)	NONE	NOT NHS	07.310	TRAFFIC SIGNAL	2	30I	3,310
					07.400	TRAFFIC SIGNAL			
					07.400 MU191	W SALISBURY ST			
					07.400 MU190	E SALISBURY ST			
					07.490				
					07.490 MU 41	E CHURCH ST			
					07.490	TRAFFIC SIGNAL			
					07.490 MU 40	W CHURCH ST			
					07.547	CALVARY TEMPLE			
					07.580		2	40I	
					07.580 MU 90	W FREDERICK ST			
					07.580	TRAFFIC SIGNAL			
					07.580 MU 80	E FREDERICK ST			
					07.610				
					07.680 MU210	E SUNSET AVE			
					07.680 MU230	W SUNSET AVE			
					07.690	BILLY DOUB FIELD			
					07.750 MU 25	BRANDY DR			
					07.750	AMERICAN LEGION AVE			
					07.810	SPEED LIMIT 25 MPH			
					07.830		2	42I	
					07.830 MU145	W POTOMAC PKWY			
					07.860		2	30I	
					07.886	SPEED LIMIT 35 MPH			
		CURBED			07.930		4	48I	
					07.980	SPUR TO LOCKWOOD RD			
					07.990				
					07.990 MU110	LOCKWOOD RD			
					07.990	CROSSOVER			
					08.020				
					08.090				
					08.090 RP 81- 8	RAMP 8 FR MD 68 SB TO IS 81 WB			
STATE SECONDARY	R				08.120				
NAME: LAPPANS RD					08.120	END MUNICIPAL MAINTENANCE			
					08.120	BEGIN STATE MAINTENANCE			

*A,B = UNIMPROVED; C = GRADED & DRAINED; D,E = SOIL,GRAVEL,STONE; F,G = LOW TYPE BITUMINOUS
H,I = HIGH TYPE BITUMINOUS; J = CONCRETE; K= BRICK; L = BLOCK

STATE HIGHWAY ADMINISTRATION OF MARYLAND
HIGHWAY INFORMATION SERVICES DIVISION
DATA SUPPORT GROUP

STATE HIGHWAY LOCATION REFERENCE

COUNTY: WASHINGTON

DISTRICT: 6

DATE: 12/31/10

ROUTE NUMBER: MD 68 CONTINUED

INVENTORY DIRECTION: EAST

ROUTE NAME: LAPPANS RD

STATE SYSTEM	FUNCTIONAL CLASS	MEDIAN TYPE	ACCESS CONTROL	NHS	MILEPOINT	MILEPOINT DESCRIPTION	MARKED LANES	SURFACE WIDTH/TYPE*	AADT
STATE SECONDARY	R URB MINOR ART	CURBED	NONE	NOT NHS	08.120	OUT CORP LMETS WILLIAMSPORT	4	48I	3,310
					08.160		4	60I	
					08.160 RP 81- 1	RAMP 1 FR MD 68 NB TO RAMP 8 (TO IS 81)			
					08.160	CROSSOVER			
					08.210		4	48I	
					08.210 RP 81- 2	RAMP 2 FR IS 81 WB TO MD 68 NB			
					08.230	CROSSOVER			
					08.230 RP 81- 7	RAMP 7 FR RAMP 2 (FR IS 81) TO MD 68 SB			
	RUR MAJ COLL				08.290				10,170
					08.290 IS 81	MARYLAND VETERANS MEMORIAL HWY			
					08.290	STRUC #21077			
					08.290	EXIT #1			
					08.340 RP 81- 3	RAMP 3 FR RAMP 6 (FR IS 81) TO MD 68 NB			
					08.340 RP 81- 5	RAMP 5 FR MD 68 SB TO RAMP 4 (TO IS 81)			
					08.340	CROSSOVER			
					08.360 RP 81- 6	RAMP 6 FR IS 81 EB TO MD 68 SB			
					08.370 RP 81- 4	RAMP 4 FR MD 68 NB TO IS 81 EB			
					08.450		2	24I	
					08.500	SPUR TO MD 63			
		NONE (UNDIV)			08.520				
					08.520 CO667	GOVERNOR LANE BLVD			
					08.520 MD 63	SPIELMAN RD			
					08.520	TRAFFIC SIGNAL			
					08.570	BEGIN BRIDGE			
					08.580	R/R #CR 534 908 W			
					08.580	STRUC #21085			
					08.590	END BRIDGE			
					08.630	SPEED LIMIT 50 MPH			
					08.810 CO908	PROSPERITY LA			
					08.944	NO NAME			
		PAINTED			09.145		2	22I	
					09.200		2	26I	
		NONE (UNDIV)			09.216		2	24I	
		PAINTED			09.270		2	22I	

*A,B = UNIMPROVED; C = GRADED & DRAINED; D,E = SOIL, GRAVEL, STONE; F,G = LOW TYPE BITUMINOUS
H,I = HIGH TYPE BITUMINOUS; J = CONCRETE; K = BRICK; L = BLOCK

STATE HIGHWAY LOCATION REFERENCE

COUNTY: WASHINGTON
DISTRICT: 6
DATE: 12/31/10

ROUTE NUMBER: MD 68 CONTINUED

INVENTORY DIRECTION: EAST

ROUTE NAME: LAPPANS RD

STATE SYSTEM	FUNCTIONAL CLASS	MEDIAN TYPE	ACCESS CONTROL	NHS	MILEPOINT	MILEPOINT DESCRIPTION	MARKED LANES	SURFACE WIDTH/TYPE*	AADT
STATE SECONDARY	R RUR MAJ COLL	PAINTED	NONE	NOT NHS	09.270	ELMWOOD FARM RD	2	22I	10,170
		NONE (UNDIV)			09.340		2	24I	
					09.392	WILLIAMSPORT 7TH-DAY ADVENTIST CHURCH			
					09.850 CO974	KENDLE RD			
					09.910 OP349	GRAFTON LA			
					09.910	FAITH CHRISTIAN FELLOWSHIP			
					10.130 CO1125	LOCK TENDER LA			
					10.237	SPEED LIMIT 35 MPH			
					10.400 CO1034	CAFOXA DR			
					10.480		2	20I	4,740
					10.480 MD632	DOWNSVILLE PIKE			
					10.480	STOP SIGN			
					10.620	SPEED LIMIT 40 MPH			
					11.040	FOUNTAIN ROCK ELEMENTARY SCHOOL			
					11.420 CO563	JORDAN RD			
					11.480 CO562	COLLEGE RD			
					11.950	R/R #NW 469 321 F			
					11.962	ST JAMES POST OFFICE			
					12.012	DRAINAGE STRUC #21185X0			
					12.030	SHAWLEYS LA			
					12.090 OP365	LYDIA LA			
					12.205	ST JAMES BRETHERN CHURCH			
					12.360 CO564	REICHARD RD			
					12.580	BOB LA			
					12.907	NORBECK DR			
					13.222	DRAINAGE STRUC #21180X0			
	URB MINOR ART				13.350				2,570
					13.350 MD 65	SHARPSBURG PIKE			
					13.350	TRAFFIC SIGNAL			
					13.546	ST MARKS EPISCOPAL CHURCH			
					13.602	OLD ST MARKS EPISCOPAL CHURCH			
					13.840 CO1131	COUNTRY HOME LA			
					13.890		2	24I	
					14.066	TUSINGS LA			

*A,B = UNIMPROVED; C = GRADED & DRAINED; D,E = SOIL, GRAVEL, STONE; F,G = LOW TYPE BITUMINOUS
H,I = HIGH TYPE BITUMINOUS; J = CONCRETE; K = BRICK; L = BLOCK

STATE HIGHWAY LOCATION REFERENCE

COUNTY: WASHINGTON
DISTRICT: 6
DATE: 12/31/10

ROUTE NUMBER: MD 68 CONTINUED

INVENTORY DIRECTION: EAST

ROUTE NAME: LAPPANS RD

STATE SYSTEM	FUNCTIONAL CLASS	MEDIAN TYPE	ACCESS CONTROL	NHS	MILEPOINT	MILEPOINT DESCRIPTION	MARKED LANES	SURFACE WIDTH/TYPE*	AADT
STATE SECONDARY	R RUR MAJ COLL	NONE (UNDIV)	NONE	NOT NHS	14.460		2	20I	2,570
					14.460 CO550	BREATHEDSVILLE RD			
					14.560 CO551	ROUTZAHN RD			
					14.620	SPEED LIMIT 30 MPH			
					15.185	DEVILS BACKBONE COUNTY PARK			
					15.190 CO552	PRINTZ RD			
					15.200	SPUR FR PRINTZ RD			
					15.230	BEGIN BRIDGE			
					15.250	STRUC #21038 ANTIETAM CREEK			
					15.270	END BRIDGE			
					15.578		2	15I	
					15.590	STRUC #21039 BEAVER CREEK			
					15.600		2	22I	
					16.050	RUSTIC LA			
					16.240		2	20I	
					16.580				2,140
					16.580 CO535	BARNES RD			
					16.900		2	22I	
					16.900 CO795	MILL POINT RD			
					17.556	LIMOUSINE LA			
					17.670		2	20I	
					17.670 CO1293	STEER CT			
					18.300	DRAINAGE 5X36" CMP			
					18.450	LEGION LA			
					18.500 US 40AL	N MAIN ST			
					18.500	TRAFFIC SIGNAL			
					18.500 MU186	CHASE SIX BLVD (AHEAD)			

ROUTE NUMBER: MD 77

INVENTORY DIRECTION: EAST

ROUTE NAME: FOXVILLE RD

STATE SYSTEM	FUNCTIONAL CLASS	MEDIAN TYPE	ACCESS CONTROL	NHS	MILEPOINT	MILEPOINT DESCRIPTION	MARKED LANES	SURFACE WIDTH/TYPE*	AADT
STATE SECONDARY	R RUR MAJ COLL	NONE (UNDIV)	NONE	NOT NHS	00.000		2	24I	4,552
					00.000 CO229	LEITERSBURG SMITHSBURG RD (BACK)			

*A,B = UNIMPROVED; C = GRADED & DRAINED; D,E = SOIL, GRAVEL, STONE; F,G = LOW TYPE BITUMINOUS
H,I = HIGH TYPE BITUMINOUS; J = CONCRETE; K = BRICK; L = BLOCK

STATE HIGHWAY LOCATION REFERENCE

COUNTY: WASHINGTON
DISTRICT: 6
DATE: 12/31/10

ROUTE NUMBER: MD 77 CONTINUED

INVENTORY DIRECTION: EAST

ROUTE NAME: FOXVILLE RD

STATE SYSTEM	FUNCTIONAL CLASS	MEDIAN TYPE	ACCESS CONTROL	NHS	MILEPOINT	MILEPOINT DESCRIPTION	MARKED LANES	SURFACE WIDTH/TYPE*	AADT
STATE SECONDARY	R RUR MAJ COLL	NONE (UNDIV)	NONE	NOT NHS	00.000 MD 64	SMITHSBURG PIKE	2	24I	4,552
					00.000	TRAFFIC SIGNAL			
					00.050 OP 67	CLOVERLY FARM LA			
					00.130	BUSHEY LA			
					00.170				3,852
					00.170 CO322	WOLFSVILLE RD			
					00.250	SPEED LIMIT 35 MPH			
					00.300		2	22I	
					00.560 OP430	HIPPEN HILL RD			
					00.600 CO1285	APPALACHIAN CT			
					01.218	SMALL STRUC #21197R0			
					01.880	SPEED LIMIT 50 MPH			
					02.070 CO884	HOPKINS LA			
					02.465	DRAINAGE STRUC #21066X0			
					02.510		2	24I	3,412
					02.510 CO301	PLEASANT VALLEY RD			
					02.731	WATERSHED LANE			
					02.950		2	22I	
					02.975	MT. PLEASANT CHURCH OF GOD			
					03.020	FREDERICK CO/L			
					03.020	SIGN: WELCOME TO FREDERICK COUNTY			

ROUTE NUMBER: MD 144WA

INVENTORY DIRECTION: EAST

ROUTE NAME: WASHINGTON ST

STATE SYSTEM	FUNCTIONAL CLASS	MEDIAN TYPE	ACCESS CONTROL	NHS	MILEPOINT	MILEPOINT DESCRIPTION	MARKED LANES	SURFACE WIDTH/TYPE*	AADT
STATE SECONDARY	R URB COLL	NONE (UNDIV)	NONE	NOT NHS	00.000		2	25I	4,640
					00.000 US 40	NATIONAL PIKE			
					00.000	STOP SIGN			
					00.030	SPUR TO US 40			
					00.030	SPUR FR US 40			
					00.050	BEGIN BIKE ROUTE			
					00.075		2	30I	
					00.090		2	25I	

*A,B = UNIMPROVED; C = GRADED & DRAINED; D,E = SOIL, GRAVEL, STONE; F,G = LOW TYPE BITUMINOUS
H,I = HIGH TYPE BITUMINOUS; J = CONCRETE; K = BRICK; L = BLOCK

STATE HIGHWAY LOCATION REFERENCE

COUNTY: WASHINGTON

DISTRICT: 6

DATE: 12/31/10

ROUTE NUMBER: MD 144WA CONTINUED

INVENTORY DIRECTION: EAST

ROUTE NAME: WASHINGTON ST

STATE SYSTEM	FUNCTIONAL CLASS	MEDIAN TYPE	ACCESS CONTROL	NHS	MILEPOINT	MILEPOINT DESCRIPTION	MARKED LANES	SURFACE WIDTH/TYPE*	AADT
STATE SECONDARY	R URB COLL	NONE (UNDIV)	NONE	NOT NHS	00.120	SPEED LIMIT 40 MPH	2	25I	4,640
					00.380	SPEED LIMIT 35 MPH			
					00.440	CEDAR LAWN MISSIONARY CHURCH			
					00.447 CO120	MCDADE RD			
					00.560 OP215	BUCKY AVE			
					00.640 CO826	RICHWOOD DR			
					00.650 CO473	HOPEWELL RD			
					00.730 CO483	DELWOOD AVE			
					00.970 CO480	CEDAR CREST AVE			
					01.010 CO1177	INSURANCE WAY			
					01.010	VEIP STATION			
					01.150	SPEED LIMIT 40 MPH			
					01.150	CEDAR LAWN			
					01.260	BEGIN BRIDGE			
					01.280 IS 81	MARYLAND VETERANS MEMORIAL HWY			
					01.280	STRUC #21069			
					01.300	END BRIDGE			
					01.460	SPUR TO WESTERN MARYLAND PKWY			
					01.460	SPUR FR WESTERN MARYLAND PKWY			
					01.470 CO950	WESTERN MARYLAND PKWY			
					01.470 MD910C	WESTERN MARYLAND PKWY			
					01.470 CO1186	WASHINGTON ST (AHEAD)			

ROUTE NUMBER: MD 144WB

INVENTORY DIRECTION: EAST

ROUTE NAME: WESTERN PIKE

STATE SYSTEM	FUNCTIONAL CLASS	MEDIAN TYPE	ACCESS CONTROL	NHS	MILEPOINT	MILEPOINT DESCRIPTION	MARKED LANES	SURFACE WIDTH/TYPE*	AADT
STATE SECONDARY	R RUR LOCAL	NONE (UNDIV)	NONE	NOT NHS	00.000		2	24I	983
					00.000 RP 68- 7	RAMP 7 FR IS 68 WB TO MD 144WB SB			
					00.000 RP 68- 1	RAMP 1 FR MD 144WB NB TO IS 68 WB			
					00.000	NO NAME (BACK)			
					00.030	BEGIN BRIDGE			
	RUR MAJ COLL				00.060				
					00.060 IS 68	NATIONAL FREEWAY			

*A,B = UNIMPROVED; C = GRADED & DRAINED; D,E = SOIL,GRAVEL,STONE; F,G = LOW TYPE BITUMINOUS
H,I = HIGH TYPE BITUMINOUS; J = CONCRETE; K= BRICK; L = BLOCK

STATE HIGHWAY LOCATION REFERENCE

COUNTY: WASHINGTON

DISTRICT: 6

DATE: 12/31/10

ROUTE NUMBER: MD 144WB CONTINUED

INVENTORY DIRECTION: EAST

ROUTE NAME: WESTERN PIKE

STATE SYSTEM	FUNCTIONAL CLASS	MEDIAN TYPE	ACCESS CONTROL	NHS	MILEPOINT	MILEPOINT DESCRIPTION	MARKED LANES	SURFACE WIDTH/TYPE*	AADT
STATE SECONDARY	R RUR MAJ COLL	NONE (UNDIV)	NONE	NOT NHS	00.060	STRUC #21151	2	24I	983
					00.060	EXIT #77			
					00.080	END BRIDGE			
					00.100 RP 68- 6	RAMP 6 FR IS 68 EB TO MD 144WB SB			
					00.100 RP 68- 4	RAMP 4 FR MD 144WB NB TO IS 68 EB			
					00.120 CO1036	NATIONAL PIKE			
					00.120	STOP SIGN			
					00.250 CO 23	WOODMONT RD			
					00.302	BEGIN BIKE ROUTE			
					00.340	SPEED LIMIT 40 MPH			
					00.460	STRUC #21007 LITTLE TONOLOWAY CREEK			
					00.640 CO 14	SANDY MILE RD			
					00.880		2	22I	
					01.200 CO 21	WILLOW RD			
					01.540	DRAINAGE STRUC #21089X0			
					02.150 CO750	REEL RD			
					02.150 CO 16	ROUND TOP RD			
					02.360 CO 18	CASPER RD			
					02.770				4,082
					02.770 CO 32	LOCHER RD			
					02.790	SPUR FR LOCHER RD			
					02.946	SPEED LIMIT 25 MPH			
					03.016	SIGN: WELCOME TO HANCOCK			
					03.050		2	20I	
					03.070	HANCOCK JR. & SEN. HIGH SCHOOLS			
	U				03.100		2	22I	
					03.100	IN CORP LMTS HANCOCK			
					03.210		2	24I	
					03.230 MU8070	TRAIL DR			
					03.250 MU320	TALIAFERRO AVE			
					03.280 MU270	PARRELL ST			
					03.310	HANCOCK GRACE CHURCH OF THE NAZARENE			
					03.320 MU 20	BRENT ST			
					03.360		2	22I	

*A,B = UNIMPROVED; C = GRADED & DRAINED; D,E = SOIL, GRAVEL, STONE; F,G = LOW TYPE BITUMINOUS
H,I = HIGH TYPE BITUMINOUS; J = CONCRETE; K = BRICK; L = BLOCK

STATE HIGHWAY LOCATION REFERENCE

COUNTY: WASHINGTON
DISTRICT: 6
DATE: 12/31/10

ROUTE NUMBER: MD 144WB CONTINUED

INVENTORY DIRECTION: EAST

ROUTE NAME: WESTERN PIKE

STATE SYSTEM	FUNCTIONAL CLASS	MEDIAN TYPE	ACCESS CONTROL	NHS	MILEPOINT	MILEPOINT DESCRIPTION	MARKED LANES	SURFACE WIDTH/TYPE*	AADT
STATE SECONDARY	U RUR MAJ COLL	NONE (UNDIV)	NONE	NOT NHS	03.360 MU310	SOUTH ST	2	22I	4,082
					03.440 MU150	FUNK AVE			
					03.470 MU360	TONOLOWAY ST			
					03.520		2	24I	
					03.520 US522B	NO NAME			
					03.520 MU262	PARK RD #2			
					03.550	SPUR TO & FR US 522B			
					03.570 OP326	NO NAME			
					03.580 MU260	PARK RD			
					03.590	WILMEYER MEMORIAL PARK			
					03.640 US522	WARFORDSBURG RD			
					03.640	STRUC #21124			
					03.650	STRUC #21008 TONOLOWAY CREEK			
					03.670				8,272
NAME: MAIN ST					03.670 MD894	LIMESTONE RD			
					03.750 MU370	VIRGINIA AVE			
					03.750 US522C	VIRGINIA AVE			
					03.830 MU230	METHODIST ST			
					03.836	HANCOCK UNITED METHODIST CHURCH			
					03.910 MU280	PENNSYLVANIA AVE			
					03.910	TRAFFIC SIGNAL			
					03.970 MU400	WILLIAMS ST			
					04.000 MU140	FULTON ST			
					04.030 MU332	TANEY ST #2			
					04.040 MU330	TANEY ST			
					04.140		2	32I	
					04.140 MU 60	CHURCH ST			
					04.180	HANCOCK RESCUE SQUAD			
					04.189	HANCOCK PRESBYTERIAN CHURCH			
					04.240		2	26I	
					04.240	ALLEY			
					04.339	DRAINAGE STRUC #2109X0			
					04.370	HANCOCK RESCUE SQUAD CO 59			
					04.470	POTOMAC VIEW			
					04.770		2	24I	

*A,B = UNIMPROVED; C = GRADED & DRAINED; D,E = SOIL,GRAVEL,STONE; F,G = LOW TYPE BITUMINOUS
H,I = HIGH TYPE BITUMINOUS; J = CONCRETE; K= BRICK; L = BLOCK

STATE HIGHWAY LOCATION REFERENCE

COUNTY: WASHINGTON
DISTRICT: 6
DATE: 12/31/10

ROUTE NUMBER: MD 144WB CONTINUED

INVENTORY DIRECTION: EAST

ROUTE NAME: MAIN ST

STATE SYSTEM	FUNCTIONAL CLASS	MEDIAN TYPE	ACCESS CONTROL	NHS	MILEPOINT	MILEPOINT DESCRIPTION	MARKED LANES	SURFACE WIDTH/TYPE*	AADT
STATE SECONDARY	U RUR MAJ COLL	NONE (UNDIV)	NONE	NOT NHS	04.770 MU340	TERRACE ST	2	24I	8,272
					04.770	SPUR FR OLD ROUTE 40			
					04.810 CO 38	OLD ROUTE 40			
					04.820	SPEED LIMIT 30 MPH			
	R				04.830	OUT CORP LMTS HANCOCK			
					04.910	PARK & RIDE			
					04.950	AMERICAN LEGION			
					05.020 MU 50	CENTER ST			
					05.136	C&O CANAL NHP VISITOR CENTER			
					05.210	SPEED LIMIT 35 MPH			
					05.250	BEGIN BRIDGE			
					05.280	STRUC #21009 TONOLOWAY CREEK			
					05.310	END BRIDGE			
					05.450 OP224	FORD DR			
					05.510 RP 70- 7	RAMP 7 FR IS 70 WB TO MD 144WB SB			
					05.530 RP 70- 4	RAMP 4 FR RAMP 7 (FR IS 70) TO MD 144WB			
					05.610 RP 70- 8	RAMP 8 FR RAMP 6 (FR IS 70) TO MD 144WB			
					05.630 RP 70- 6	RAMP 6 FR IS 70 EB TO MD 144WB SB			
					05.710	SHA WESTERN REGION LABORATORY			
					05.860		1	24I	
					05.909	EXIT #3			
					05.909 IS 70	EISENHOWER MEMORIAL HWY			

ROUTE NUMBER: MD 180A

INVENTORY DIRECTION: NORTH

ROUTE NAME: OLD US 340

STATE SYSTEM	FUNCTIONAL CLASS	MEDIAN TYPE	ACCESS CONTROL	NHS	MILEPOINT	MILEPOINT DESCRIPTION	MARKED LANES	SURFACE WIDTH/TYPE*	AADT
STATE SECONDARY	R RUR LOCAL	NONE (UNDIV)	NONE	NOT NHS	00.000		2	22H	0
					00.000 CO995	KEEP TRYST RD			
					00.020	SPUR TO KEEP TRYST RD			
					00.030	ROAD END - GATE			

*A,B = UNIMPROVED; C = GRADED & DRAINED; D,E = SOIL, GRAVEL, STONE; F,G = LOW TYPE BITUMINOUS
H,I = HIGH TYPE BITUMINOUS; J = CONCRETE; K = BRICK; L = BLOCK

STATE HIGHWAY LOCATION REFERENCE

COUNTY: WASHINGTON

DISTRICT: 6

DATE: 12/31/10

ROUTE NUMBER: MD 418
INVENTORY DIRECTION: EAST
ROUTE NAME: RINGGOLD PIKE

STATE SYSTEM	FUNCTIONAL CLASS	MEDIAN TYPE	ACCESS CONTROL	NHS	MILEPOINT	MILEPOINT DESCRIPTION	MARKED LANES	SURFACE WIDTH/TYPE*	AADT
STATE SECONDARY	R RUR MAJ COLL	NONE (UNDIV)	NONE	NOT NHS	00.000		2	24I	4,091
					00.000 MD 60	LEITERSBURG PIKE			
					00.000	STOP SIGN			
					00.030 MD 60A	NO NAME			
					00.030	STOP SIGN			
					00.110	SPEED LIMIT 50 MPH			
					00.170 CO977	LEITER ST			
					00.370 CO978	RINGGOLD ST			
					00.820 CO235	GROVE RD			
					00.980 CO234	BREEZY ACRES RD			
					02.430 CO774	POPLAR GROVE RD			
	RUR MINOR COLL				02.770				5,931
					02.770 MD 64	SMITHSBURG PIKE			
					02.770	STOP SIGN			
					02.820 MD846D	NO NAME			
					02.980 CO985	MIDVALE ST			
					03.090 CO983	WINDY HAVEN RD			
					03.360 CO248	MISTY MEADOW RD			
					04.320 CO268	RINEHART RD			
					04.610	STRUC #21157 TRIB TO RED RUN			
					04.620	PENNSYLVANIA ST/L			

ROUTE NUMBER: MD 491
INVENTORY DIRECTION: NORTH
ROUTE NAME: RAVEN ROCK RD

STATE SYSTEM	FUNCTIONAL CLASS	MEDIAN TYPE	ACCESS CONTROL	NHS	MILEPOINT	MILEPOINT DESCRIPTION	MARKED LANES	SURFACE WIDTH/TYPE*	AADT
STATE SECONDARY	R RUR MAJ COLL	CURBED	NONE	NOT NHS	00.000		2	30I	2,151
					00.000 MD 64	SMITHSBURG PIKE			
					00.030		2	24I	
		NONE (UNDIV)			00.080				
					00.130	SPEED LIMIT 55 MPH			
					00.209	DRAINAGE STRUC #21078X0			
					00.257	DRAINAGE STRUC #21077X0			
					00.270	BARTH SPRING LA			

*A,B = UNIMPROVED; C = GRADED & DRAINED; D,E = SOIL,GRAVEL,STONE; F,G = LOW TYPE BITUMINOUS
H,I = HIGH TYPE BITUMINOUS; J = CONCRETE; K= BRICK; L = BLOCK

STATE HIGHWAY LOCATION REFERENCE

COUNTY: WASHINGTON

DISTRICT: 6

DATE: 12/31/10

ROUTE NUMBER: MD 491 CONTINUED

INVENTORY DIRECTION: NORTH

ROUTE NAME: RAVEN ROCK RD

STATE SYSTEM	FUNCTIONAL CLASS	MEDIAN TYPE	ACCESS CONTROL	NHS	MILEPOINT	MILEPOINT DESCRIPTION	MARKED LANES	SURFACE WIDTH/TYPE*	AADT
STATE SECONDARY	R RUR MAJ COLL	NONE (UNDIV)	NONE	NOT NHS	00.960 CO300	WARNER HOLLOW RD	2	24I	2,151
					01.190 CO1071	FRUIT TREE DR			
					01.210	STRUC #21086 LITTLE ANTIETAM CREEK			
					02.180 CO269	RITCHIE RD			
					02.318	DRAINAGE STRUC #21076X0			
					02.870 CO301	PLEASANT VALLEY RD			
					02.950 CO302	HELLS DELIGHT RD			
					03.550 CO303	MT ZION RD			
					04.215	DRAINAGE STRUC #21074X0			
					04.540 CO303	MT ZION RD			
					04.690	FREDERICK CO/L			
					04.690 MD491	RAVEN ROCK RD (AHEAD)			
					04.690	BEG X-REF W/ MD 491 (FR CO)			
	URB MINOR ART				06.400		2	22I	
NAME: MCAFEE HILL RD					06.400	FREDERICK CO/L			
					06.400 CO272	ROYER RD			
					06.400	STOP SIGN			
					06.400 MD491	RAVEN ROCK RD (BACK)			
					06.400	END X-REF W/ MD 491 (FR CO)			
					06.440	SPEED LIMIT 30 MPH			
					06.630 CO269	RITCHIE RD			
					06.780 MD550	MCAFEE HILL RD			

ROUTE NUMBER: MD 494

INVENTORY DIRECTION: EAST

ROUTE NAME: FAIRVIEW RD

STATE SYSTEM	FUNCTIONAL CLASS	MEDIAN TYPE	ACCESS CONTROL	NHS	MILEPOINT	MILEPOINT DESCRIPTION	MARKED LANES	SURFACE WIDTH/TYPE*	AADT
STATE SECONDARY	R RUR MAJ COLL	NONE (UNDIV)	NONE	NOT NHS	00.000		2	24I	2,722
					00.000	PENNSYLVANIA ST/L			
					00.130	SPEED LIMIT 50 MPH			
					00.530 CO 77	DRY RUN RD			
					00.840				1,652
					00.840 MD 57	ST PAUL RD			
					00.840 CO 90	ST PAUL RD			

*A,B = UNIMPROVED; C = GRADED & DRAINED; D,E = SOIL, GRAVEL, STONE; F,G = LOW TYPE BITUMINOUS
H,I = HIGH TYPE BITUMINOUS; J = CONCRETE; K = BRICK; L = BLOCK

STATE HIGHWAY LOCATION REFERENCE

COUNTY: WASHINGTON
DISTRICT: 6
DATE: 12/31/10

ROUTE NUMBER: MD 494 CONTINUED

INVENTORY DIRECTION: EAST

ROUTE NAME: FAIRVIEW RD

STATE SYSTEM	FUNCTIONAL CLASS	MEDIAN TYPE	ACCESS CONTROL	NHS	MILEPOINT	MILEPOINT DESCRIPTION	MARKED LANES	SURFACE WIDTH/TYPE*	AADT
STATE SECONDARY	R RUR MAJ COLL	NONE (UNDIV)	NONE	NOT NHS	01.690 CO 80	SPICKLER RD	2	24I	1,652
					01.710 CO 89	DITTO RD			
					01.830	DRAINAGE STRUC #21176X0			
					02.517	DRAINAGE STRUC #21013X0			
					02.860 CO105	FAIRVIEW CHURCH RD			
					03.020		2	22I	
					03.087	DRAINAGE STRUC #21177X0			
					03.140	FAIRVIEW HILL LA			
					03.340 CO 81	ROCKDALE RD			
					03.560 CO113	WISHARD RD			
					03.580	BEGIN BRIDGE			
					03.610	STRUC #21042 CONOCOCHIEGUE CREEK			
					03.630	END BRIDGE			
					03.940 CO115	SHINHAM RD			
					03.980 CO1298	LUELLA PL			
					04.694	DRAINAGE STRUC #21011X0			
					04.976	DRAINAGE STRUC #21009X0			
					05.180	MANN LA			
					05.650 OP393	KELLEN DR			
					05.800	SPEED LIMIT 40 MPH			
					05.990				3,482
					05.990 CO125	BLACKBERRY LA			
					06.210 CO118	BROADFORDING CHURCH RD			
					06.370 CO699	LEON DR			
					06.510	SPEED LIMIT 30 MPH			
					06.640 CO116	NISWANDER RD			
					06.810	SPUR TO MD 63			
					06.820 MD 63	GREENCASTLE PIKE			
					06.820	STOP SIGN			

ROUTE NUMBER: MD 550

INVENTORY DIRECTION: NORTH

ROUTE NAME: FORT RITCHIE RD

STATE SYSTEM	FUNCTIONAL CLASS	MEDIAN TYPE	ACCESS CONTROL	NHS	MILEPOINT	MILEPOINT DESCRIPTION	MARKED LANES	SURFACE WIDTH/TYPE*	AADT
--------------	------------------	-------------	----------------	-----	-----------	-----------------------	--------------	---------------------	------

*A,B = UNIMPROVED; C = GRADED & DRAINED; D,E = SOIL, GRAVEL, STONE; F,G = LOW TYPE BITUMINOUS
H,I = HIGH TYPE BITUMINOUS; J = CONCRETE; K = BRICK; L = BLOCK

STATE HIGHWAY LOCATION REFERENCE

COUNTY: WASHINGTON

DISTRICT: 6

DATE: 12/31/10

ROUTE NUMBER: MD 550 CONTINUED

INVENTORY DIRECTION: NORTH

ROUTE NAME: FORT RITCHIE RD

STATE SYSTEM	FUNCTIONAL CLASS	MEDIAN TYPE	ACCESS CONTROL	NHS	MILEPOINT	MILEPOINT DESCRIPTION	MARKED LANES	SURFACE WIDTH/TYPE*	AADT
STATE SECONDARY	R URB MINOR ART	NONE (UNDIV)	NONE	NOT NHS	00.000		2	20I	1,882
					00.000	FREDERICK CO/L			
					00.100 CO281	ROWLAND HILL RD			
					00.180 CO279	HILLTOP RD			
					00.320 CO278	EYLER AVE			
					00.570 CO277	BROOKS AVE			
					00.575 CO282	HIGHFIELD RD			
					00.620 CO276	LARRABEE AVE			
					00.820 CO275	SPRINGDALE AVE			
					00.980		2	22I	
NAME: MILITARY RD					00.980 CO272	ROYER RD			
					00.980 CO780	CHERRY LA			
					00.990	SPUR TO ROYER RD			
					01.090		2	20I	
					01.140 CO273	GARDNER RD			
					01.370	CASCADE POST OFFICE			
NAME: MCAFEE HILL RD					01.420 MD491	MCAFEE HILL RD			
					01.420	STOP SIGN			
					01.470 OP 54	ELHUFF CT			
					01.550 CO289	WASTLER AVE			
					01.630 CO274	CASCADE RD			
					01.640		2	24I	
					01.640	R/R #CSX 831 799 N			
					01.670	SPEED LIMIT 30 MPH			
					01.750	DRAINAGE STRUC #21068X0			
					01.810		2	20I	
NAME: PEN MAR RD					01.810 CO869	CAMP RITCHIE ACCESS RD			
					01.810 CO286	PENNSVILLE RD			
					01.810	STOP SIGN			
					01.840	STRUC #21040 FALLS CREEK			
					01.870	R/R #CSX 831 800 F			
					02.010 CO781	PEN MAR RD (AHEAD)			

*A,B = UNIMPROVED; C = GRADED & DRAINED; D,E = SOIL, GRAVEL, STONE; F,G = LOW TYPE BITUMINOUS
H,I = HIGH TYPE BITUMINOUS; J = CONCRETE; K = BRICK; L = BLOCK

STATE HIGHWAY LOCATION REFERENCE

COUNTY: WASHINGTON

DISTRICT: 6

DATE: 12/31/10

ROUTE NUMBER: MD 615
INVENTORY DIRECTION: NORTH
ROUTE NAME: MILLSTONE RD

STATE SYSTEM	FUNCTIONAL CLASS	MEDIAN TYPE	ACCESS CONTROL	NHS	MILEPOINT	MILEPOINT DESCRIPTION	MARKED LANES	SURFACE WIDTH/TYPE*	AADT
STATE SECONDARY	R RUR MAJ COLL	NONE (UNDIV)	NONE	NOT NHS	00.000		2	24I	592
					00.000 CO850	MILLSTONE RD (BACK)			
					00.000 RP 70- 7	RAMP 7 FR RAMP 2 (FR IS 70) TO MD 615 SB			
					00.030 RP 70- 2	RAMP 2 FR IS 70 WB TO MD 615 NB			
					00.130		2	20I	
					00.130	SPEED LIMIT 50 MPH			
					00.318	DRAINAGE CBC			
					00.390 RP 70- 5	RAMP 5 FR MD 615 SB TO IS 70 EB			
					00.390 CO 44	HOLLOW RD			
					01.060 CO 42	MAPLE RIDGE			
					01.132	DRAINAGE STRUC #21092X0			
					01.380	GOLDEN FLEECE LA			
					01.440	VANTZ ST			
					01.530		2	22I	
					01.560 CO 40	WHITE OAK RIDGE			
					01.730		2	20I	
					01.764	DRAINAGE STRUC #21093X0			
	RUR LOCAL				01.800				
					01.800 RP 70- 3	RAMP 3 FR IS 70 EB TO MD 615 NB			
					01.800	EXIT #5			
					01.830 RP 70- 1	RAMP 1 FR MD 615 NB TO RAMP 8 (TO IS 70)			
					01.850 RP 70- 8	RAMP 8 FR MD 615 SB TO IS 70 WB			
					01.930		2	22I	
					01.933	SPEED LIMIT 40 MPH			
					02.300		2	20I	
					04.350 CO 40	WHITE OAK RIDGE			
					04.350	PENNSYLVANIA ST/L			

ROUTE NUMBER: MD 632
INVENTORY DIRECTION: NORTH
ROUTE NAME: DOWNSVILLE PIKE

STATE SYSTEM	FUNCTIONAL CLASS	MEDIAN TYPE	ACCESS CONTROL	NHS	MILEPOINT	MILEPOINT DESCRIPTION	MARKED LANES	SURFACE WIDTH/TYPE*	AADT
STATE SECONDARY	R RUR MINOR COLL	NONE (UNDIV)	NONE	NOT NHS	00.000		2	24I	2,542

*A,B = UNIMPROVED; C = GRADED & DRAINED; D,E = SOIL, GRAVEL, STONE; F,G = LOW TYPE BITUMINOUS
H,I = HIGH TYPE BITUMINOUS; J = CONCRETE; K = BRICK; L = BLOCK

STATE HIGHWAY LOCATION REFERENCE

COUNTY: WASHINGTON

DISTRICT: 6

DATE: 12/31/10

ROUTE NUMBER: MD 632 CONTINUED

INVENTORY DIRECTION: NORTH

ROUTE NAME: DOWNSVILLE PIKE

STATE SYSTEM	FUNCTIONAL CLASS	MEDIAN TYPE	ACCESS CONTROL	NHS	MILEPOINT	MILEPOINT DESCRIPTION	MARKED LANES	SURFACE WIDTH/TYPE*	AADT
STATE SECONDARY	R RUR MINOR COLL	NONE (UNDIV)	NONE	NOT NHS	00.000 CO518	DAM NO 4 RD (BACK)	2	24I	2,542
					00.000 MD 63	SPIELMAN RD			
					00.000	STOP SIGN			
					00.060	SPEED LIMIT 30 MPH			
					00.100 OP350	WILLOUGHBY DR			
					00.210	DOWNSVILLE CHRISTIAN CHURCH			
					00.310	SPEED LIMIT 50 MPH			
					00.650 OP351	SABINE LA			
					00.790	HAWKS LANDING LA			
					01.330 OP352	BOWERS FARM LA			
	RUR MAJ COLL				02.240				5,652
					02.240 MD 68	LAPPANS RD			
					02.240	STOP SIGN			
					03.050	CARTY LANE			
					03.230 OP287	DA WRONG LA			
					03.480 CO708	CLAYMONT DR			
					03.670 CO789	RENCH RD			
					03.706		2	30I	
					03.745		2	24I	
					03.846 CO1447	PROGRESS WAY			
					04.120 CO468	STERLING RD			
					04.454 CO1345	TECHNOLOGY BLVD			
					04.515		3	36I	
		PAINTED			04.530		4	48I	
		CURBED			04.630				
					04.638	DRAINAGE STRUC #21030X0			
					04.730 RP 70- 6	RAMP 6 FR IS 70 EB TO MD 632 SB			
					04.730 RP 70- 4	RAMP 4 FR MD 632 NB TO RAMP 5 (TO IS 70)			
					04.730	CROSSOVER			
					04.751	SPEED LIMIT 40 MPH			
					04.772	SPEED LIMIT 40 MPH			
					04.780 RP 70- 5	RAMP 5 FR MD 632 SB TO IS 70 EB			
					04.900	STRUC #21116 ST JAMES RUN			
	URB MINOR ART				04.920				

*A,B = UNIMPROVED; C = GRADED & DRAINED; D,E = SOIL, GRAVEL, STONE; F,G = LOW TYPE BITUMINOUS
H,I = HIGH TYPE BITUMINOUS; J = CONCRETE; K = BRICK; L = BLOCK

STATE HIGHWAY ADMINISTRATION OF MARYLAND
HIGHWAY INFORMATION SERVICES DIVISION
DATA SUPPORT GROUP

STATE HIGHWAY LOCATION REFERENCE

COUNTY: WASHINGTON

DISTRICT: 6

DATE: 12/31/10

ROUTE NUMBER: MD 632 CONTINUED

INVENTORY DIRECTION: NORTH

ROUTE NAME: DOWNSVILLE PIKE

STATE SYSTEM	FUNCTIONAL CLASS	MEDIAN TYPE	ACCESS CONTROL	NHS	MILEPOINT	MILEPOINT DESCRIPTION	MARKED LANES	SURFACE WIDTH/TYPE*	AADT
STATE SECONDARY	R URB MINOR ART	CURBED	NONE	NOT NHS	04.920 IS 70	EISENHOWER MEMORIAL HWY	4	48I	5,652
					04.920	STRUC #21115			
					04.924	DRAINAGE STRUC #21192X0			
					05.030	PC HALFWAY PARK			
					05.050 RP 70- 1	RAMP 1 FR MD 632 NB TO IS 70 WB			
					05.070 CO975	NO NAME			
					05.120				12,152
					05.120 CO666	HALFWAY BLVD			
					05.120 RP 70- 8	RAMP 8 FR MD 632 SB TO RAMP 1 (TO IS 70)			
					05.120 RP 70- 7	RAMP 7 FR IS 70 WB TO MD 632 SB			
					05.120	TRAFFIC SIGNAL			
					05.150 RP 70- 2	RAMP 2 FR RAMP 7 (FR IS 70) TO MD 632 NB			
					05.180 CO896	LEONARD AVE			
		NONE (UNDIV)			05.235		3	36I	
					05.235 CO1359	VENTURE DR			
					05.300		2	24I	
		PAINTED			05.390				
		NONE (UNDIV)			05.440				
					05.460	SPUR FR WEST OAK RIDGE EXT			
					05.480 CO889	WEST OAK RIDGE EXT			
					05.480 CO1019	FAIRWAY LA			
					05.480	TRAFFIC SIGNAL			
					05.490	SPUR TO WEST OAK RIDGE EXT			
		PAINTED			05.530				
					05.584	SPEED LIMIT 40 MPH			
		NONE (UNDIV)			05.588				
					05.660	BEGIN BRIDGE			
					05.680	R/R #NW 470 733 P			
					05.680	STRUC #21145			
					05.700	END BRIDGE			
		PAINTED			05.840				
	U	NONE (UNDIV)			05.890				
					05.890	IN CORP LMTS HAGERSTOWN			
					05.890 CO400	OAK RIDGE DR			

*A,B = UNIMPROVED; C = GRADED & DRAINED; D,E = SOIL, GRAVEL, STONE; F,G = LOW TYPE BITUMINOUS
H,I = HIGH TYPE BITUMINOUS; J = CONCRETE; K = BRICK; L = BLOCK

STATE HIGHWAY LOCATION REFERENCE

COUNTY: WASHINGTON
DISTRICT: 6
DATE: 12/31/10

ROUTE NUMBER: MD 632 CONTINUED

INVENTORY DIRECTION: NORTH

ROUTE NAME: DOWNSVILLE PIKE

STATE SYSTEM	FUNCTIONAL CLASS	MEDIAN TYPE	ACCESS CONTROL	NHS	MILEPOINT	MILEPOINT DESCRIPTION	MARKED LANES	SURFACE WIDTH/TYPE*	AADT
STATE SECONDARY	U URB MINOR ART	NONE (UNDIV) PAINTED NONE (UNDIV)	NONE	NOT NHS	05.890	TRAFFIC SIGNAL	2	24I	12,152
					05.917				
					05.960				
					06.022	SPEED LIMIT 35 MPH			
					06.065	SIGN: WELCOME TO HAGERSTOWN			
					06.410	WHAG RADIO STATION			
					06.565	DOUB'S WOODS PARK			
					06.582	S. HAGERSTOWN HIGH SCHOOL			
					06.634	TOWN PLAZA SHOPPING CENTER			
					06.646	S. HAGERSTOWN HIGH SCHOOL			
					06.652	ATHLETIC FIELD			
					06.710 MU670	DOWNSVILLE RD			
					06.710 MU1550	MARYLAND AVE (AHEAD)			
					06.710	TRAFFIC SIGNAL			

ROUTE NUMBER: MD 735

INVENTORY DIRECTION: WEST

ROUTE NAME: HIGH ST

STATE SYSTEM	FUNCTIONAL CLASS	MEDIAN TYPE	ACCESS CONTROL	NHS	MILEPOINT	MILEPOINT DESCRIPTION	MARKED LANES	SURFACE WIDTH/TYPE*	AADT
STATE SECONDARY	U RUR LOCAL	NONE (UNDIV)	NONE	NOT NHS	00.000		2	20I	199
					00.000 MU170	HIGH ST (BACK)			
					00.060 MU372	VIRGINIA AVE #2			
					00.060 US522C	HIGH ST			

ROUTE NUMBER: MD 741

INVENTORY DIRECTION: SOUTH

ROUTE NAME: NO NAME

STATE SYSTEM	FUNCTIONAL CLASS	MEDIAN TYPE	ACCESS CONTROL	NHS	MILEPOINT	MILEPOINT DESCRIPTION	MARKED LANES	SURFACE WIDTH/TYPE*	AADT
STATE SECONDARY	R RUR LOCAL	NONE (UNDIV)	NONE	NOT NHS	00.000		2	14H	199
					00.000 US 40AL	BOONSBORO PIKE			
					00.020	SPUR TO US 40AL			
					00.030		2	20H	
					00.045		2	20G	

*A,B = UNIMPROVED; C = GRADED & DRAINED; D,E = SOIL, GRAVEL, STONE; F,G = LOW TYPE BITUMINOUS
H,I = HIGH TYPE BITUMINOUS; J = CONCRETE; K = BRICK; L = BLOCK

STATE HIGHWAY LOCATION REFERENCE

COUNTY: WASHINGTON
DISTRICT: 6
DATE: 12/31/10

ROUTE NUMBER: MD 741 CONTINUED

INVENTORY DIRECTION: SOUTH

ROUTE NAME: NO NAME

STATE SYSTEM	FUNCTIONAL CLASS	MEDIAN TYPE	ACCESS CONTROL	NHS	MILEPOINT	MILEPOINT DESCRIPTION	MARKED LANES	SURFACE WIDTH/TYPE*	AADT
STATE SECONDARY	R RUR LOCAL	NONE (UNDIV)	NONE	NOT NHS	00.060	ROAD END	2	20G	199

ROUTE NUMBER: MD 804B

INVENTORY DIRECTION: EAST

ROUTE NAME: TRACK SIDE RD

STATE SYSTEM	FUNCTIONAL CLASS	MEDIAN TYPE	ACCESS CONTROL	NHS	MILEPOINT	MILEPOINT DESCRIPTION	MARKED LANES	SURFACE WIDTH/TYPE*	AADT
STATE SECONDARY	R URB LOCAL	NONE (UNDIV)	NONE	NOT NHS	00.000		2	30I	443
					00.000 MD 64	JEFFERSON BLVD			
					00.000	STOP SIGN			
					00.030		2	20I	
					00.030	SPUR TO MD 64			
					00.180		2	29I	983
					00.180 MD 62	TWIN SPRINGS DR			
					00.250 CO315	WHITEHALL RD			
					00.250 OP473	LONGNECKER RD			
					00.280	CHEWSVILLE POST OFFICE			
					00.312	SPEED LIMIT 30 MPH			
					00.460		2	24I	
					00.570		2	20I	
					00.750 CO339	WALTZ RD			
		CURBED			00.780		2	24I	
					00.780	SPUR FR MD 64			
					00.790 MD 64	JEFFERSON BLVD			
					00.790	STOP SIGN			

NAME: TWIN SPRINGS DR

ROUTE NUMBER: MD 805B

INVENTORY DIRECTION: NORTH

ROUTE NAME: NO NAME

STATE SYSTEM	FUNCTIONAL CLASS	MEDIAN TYPE	ACCESS CONTROL	NHS	MILEPOINT	MILEPOINT DESCRIPTION	MARKED LANES	SURFACE WIDTH/TYPE*	AADT
STATE SECONDARY	R RUR LOCAL	NONE (UNDIV)	NONE	NOT NHS	00.000		2	14H	199
					00.000	ROAD END			
					00.080		2	18G	
					00.150 CO232	ROCKY FORGE RD			

*A,B = UNIMPROVED; C = GRADED & DRAINED; D,E = SOIL, GRAVEL, STONE; F,G = LOW TYPE BITUMINOUS
H,I = HIGH TYPE BITUMINOUS; J = CONCRETE; K = BRICK; L = BLOCK

STATE HIGHWAY ADMINISTRATION OF MARYLAND
HIGHWAY INFORMATION SERVICES DIVISION
DATA SUPPORT GROUP

STATE HIGHWAY LOCATION REFERENCE

COUNTY: WASHINGTON

DISTRICT: 6

DATE: 12/31/10

ROUTE NUMBER: MD 843B
INVENTORY DIRECTION: NORTH
ROUTE NAME: CELESTE DR

STATE SYSTEM	FUNCTIONAL CLASS	MEDIAN TYPE	ACCESS CONTROL	NHS	MILEPOINT	MILEPOINT DESCRIPTION	MARKED LANES	SURFACE WIDTH/TYPE*	AADT
STATE SECONDARY	R URB LOCAL	NONE (UNDIV)	NONE	NOT NHS	00.000		2	20H	299
					00.000 OP104	NO NAME			
					00.043	STRUC #2102700 BR OF CONOCOCHHEAGUE CR			
					00.120 CO1121	CELESTE DR (AHEAD)			

ROUTE NUMBER: MD 843D
INVENTORY DIRECTION: NORTH
ROUTE NAME: NO NAME

STATE SYSTEM	FUNCTIONAL CLASS	MEDIAN TYPE	ACCESS CONTROL	NHS	MILEPOINT	MILEPOINT DESCRIPTION	MARKED LANES	SURFACE WIDTH/TYPE*	AADT
STATE SECONDARY	R RUR LOCAL	NONE (UNDIV)	NONE	NOT NHS	00.000		2	22I	99
					00.000 MD 63	SPIELMAN RD			
					00.018		2	14H	
					00.070		2	26H	
					00.100		2	8H	
					00.160	ROAD END - FENCE			

ROUTE NUMBER: MD 843F
INVENTORY DIRECTION: NORTH
ROUTE NAME: NO NAME

STATE SYSTEM	FUNCTIONAL CLASS	MEDIAN TYPE	ACCESS CONTROL	NHS	MILEPOINT	MILEPOINT DESCRIPTION	MARKED LANES	SURFACE WIDTH/TYPE*	AADT
STATE SECONDARY	R URB LOCAL	NONE (UNDIV)	NONE	NOT NHS	00.000		2	16I	0
					00.000	ROAD END			
					00.060 MD 63	GREENCASTLE PIKE			
					00.060 CO968	FRENCH LA (AHEAD)			
					00.060	TRAFFIC SIGNAL			

ROUTE NUMBER: MD 843I
INVENTORY DIRECTION: EAST
ROUTE NAME: NO NAME

STATE SYSTEM	FUNCTIONAL CLASS	MEDIAN TYPE	ACCESS CONTROL	NHS	MILEPOINT	MILEPOINT DESCRIPTION	MARKED LANES	SURFACE WIDTH/TYPE*	AADT
STATE SECONDARY	R RUR LOCAL	NONE (UNDIV)	NONE	NOT NHS	00.000		2	19H	0

*A,B = UNIMPROVED; C = GRADED & DRAINED; D,E = SOIL, GRAVEL, STONE; F,G = LOW TYPE BITUMINOUS
H,I = HIGH TYPE BITUMINOUS; J = CONCRETE; K = BRICK; L = BLOCK

STATE HIGHWAY LOCATION REFERENCE

COUNTY: WASHINGTON
DISTRICT: 6
DATE: 12/31/10

ROUTE NUMBER: MD 843I CONTINUED

INVENTORY DIRECTION: EAST

ROUTE NAME: NO NAME

STATE SYSTEM	FUNCTIONAL CLASS	MEDIAN TYPE	ACCESS CONTROL	NHS	MILEPOINT	MILEPOINT DESCRIPTION	MARKED LANES	SURFACE WIDTH/TYPE*	AADT
STATE SECONDARY	R RUR LOCAL	NONE (UNDIV)	NONE	NOT NHS	00.000 MD 63	GREENCASTLE PIKE	2	19H	0
					00.000	STOP SIGN			
					00.040 CO967	HUYETT LA			
					00.040	STOP SIGN			

ROUTE NUMBER: MD 844

INVENTORY DIRECTION: EAST

ROUTE NAME: CAVETOWN CHURCH RD

STATE SYSTEM	FUNCTIONAL CLASS	MEDIAN TYPE	ACCESS CONTROL	NHS	MILEPOINT	MILEPOINT DESCRIPTION	MARKED LANES	SURFACE WIDTH/TYPE*	AADT
STATE SECONDARY	R URB LOCAL	NONE (UNDIV)	NONE	NOT NHS	00.000		2	18I	599
					00.000 CO980	CAVETOWN CHURCH RD (BACK)			
					00.000 MD 64	SMITHSBURG PIKE			
					00.000	STOP SIGN			
					00.022	SPEED LIMIT 25 MPH			
					00.050 CO1080	PIONEER DR			
					00.080		2	10I	
					00.090	STRUC #21049 BEAVER CREEK			
					00.100		2	18I	
	RUR LOCAL				00.220		2	14F	
					00.220 CO322	WOLFSVILLE RD			
					00.220	STOP SIGN			
					00.250		2	10F	
					00.290	ROAD END - GUARDRAIL			

ROUTE NUMBER: MD 845A

INVENTORY DIRECTION: NORTH

ROUTE NAME: S MAIN ST

STATE SYSTEM	FUNCTIONAL CLASS	MEDIAN TYPE	ACCESS CONTROL	NHS	MILEPOINT	MILEPOINT DESCRIPTION	MARKED LANES	SURFACE WIDTH/TYPE*	AADT
STATE SECONDARY	R RUR MINOR COLL	NONE (UNDIV)	NONE	NOT NHS	00.000		2	24I	491
					00.000 CO565	KEEDYSVILLE RD (BACK)			
					00.000 MD 34	SHEPHERDSTOWN PIKE			
					00.000	STOP SIGN			
					00.023	SPEED LIMIT 25 MPH			

*A,B = UNIMPROVED; C = GRADED & DRAINED; D,E = SOIL, GRAVEL, STONE; F,G = LOW TYPE BITUMINOUS
H,I = HIGH TYPE BITUMINOUS; J = CONCRETE; K = BRICK; L = BLOCK

STATE HIGHWAY LOCATION REFERENCE

COUNTY: WASHINGTON
DISTRICT: 6
DATE: 12/31/10

ROUTE NUMBER: MD 845A CONTINUED

INVENTORY DIRECTION: NORTH

ROUTE NAME: S MAIN ST

STATE SYSTEM	FUNCTIONAL CLASS	MEDIAN TYPE	ACCESS CONTROL	NHS	MILEPOINT	MILEPOINT DESCRIPTION	MARKED LANES	SURFACE WIDTH/TYPE*	AADT
STATE SECONDARY	U RUR MINOR COLL	NONE (UNDIV)	NONE	NOT NHS	00.050	IN CORP LMTS KEEDYSVILLE	2	24I	491
					00.063		2	22I	
					00.063 OP317	WYAND DR			
					00.110		2	24I	
					00.130		2	27I	
					00.180		2	22I	
					00.240		2	24I	
					00.260 MU8100	ALLEY 10			
					00.274	MT VERNON CHURCH OF CHRIST			
					00.410		2	27I	
					00.410 MU 50	DOGSTREET RD			
					00.470		2	32I	
					00.485	SALEM UNITED METHODIST CHURCH			
					00.500 MU 30	COFFMAN FARMS RD			
					00.512	KEEDYSVILLE POST OFFICE			
					00.550 MU 10	ANTIETAM DR			
					00.560		2	30I	
					00.560	STRUC #21004 LITTLE ANTIETAM CREEK			
					00.610 MU8090	ALLEY 9			
					00.620 MU8080	ALLEY 8			
					00.650		2	42I	
					00.650 MU8050	ALLEY 5			
					00.660 MU120	TAYLOR DR			
					00.660 MU8030	ALLEY 3			
					00.690		2	27I	
					00.690 MU 20	BELL LA			
					00.720 MU8020	ALLEY 2			
					00.770		2	32I	
					00.800 OP482	ALLEY 4			
					00.820 MU 22	BELL LA #2			
					00.842	ST PETERS LUTHERAN CHURCH			
					00.850		2	24I	
					00.850 MU 60	MT HEBRON RD			
					00.870	SPUR FR MT HEBRON RD			
					00.880		2	30I	

NAME: N MAIN ST

*A,B = UNIMPROVED; C = GRADED & DRAINED; D,E = SOIL,GRAVEL,STONE; F,G = LOW TYPE BITUMINOUS
H,I = HIGH TYPE BITUMINOUS; J = CONCRETE; K= BRICK; L = BLOCK

STATE HIGHWAY LOCATION REFERENCE

COUNTY: WASHINGTON
DISTRICT: 6
DATE: 12/31/10

ROUTE NUMBER: MD 845A CONTINUED

INVENTORY DIRECTION: NORTH

ROUTE NAME: N MAIN ST

STATE SYSTEM	FUNCTIONAL CLASS	MEDIAN TYPE	ACCESS CONTROL	NHS	MILEPOINT	MILEPOINT DESCRIPTION	MARKED LANES	SURFACE WIDTH/TYPE*	AADT
STATE SECONDARY	U RUR MINOR COLL	NONE (UNDIV)	NONE	NOT NHS	00.880 MU8010	ALLEY 1	2	30I	491
					00.920 MU130	TAYLOR DR			
					00.954	TAYLOR PARK			
					00.980 MU122	TAYLOR DR			
					00.990		2	22I	
					00.990 MU 90	FELFOOT DR			
					01.146		2	24I	
					01.146 MU148	N MAIN ST			
					01.230 MD 34	SHEPHERDSTOWN PIKE			
					01.230	STOP SIGN			

NAME: KEEDY DR

ROUTE NUMBER: MD 846B

INVENTORY DIRECTION: EAST

ROUTE NAME: NO NAME

STATE SYSTEM	FUNCTIONAL CLASS	MEDIAN TYPE	ACCESS CONTROL	NHS	MILEPOINT	MILEPOINT DESCRIPTION	MARKED LANES	SURFACE WIDTH/TYPE*	AADT
STATE SECONDARY	R RUR LOCAL	NONE (UNDIV)	NONE	NOT NHS	00.000		2	16D&E	99
					00.000	ROAD END			
					00.040		2	16H	
					00.040 MD846D	NO NAME			
					00.100	ROAD END			

ROUTE NUMBER: MD 846D

INVENTORY DIRECTION: NORTH

ROUTE NAME: NO NAME

STATE SYSTEM	FUNCTIONAL CLASS	MEDIAN TYPE	ACCESS CONTROL	NHS	MILEPOINT	MILEPOINT DESCRIPTION	MARKED LANES	SURFACE WIDTH/TYPE*	AADT
STATE SECONDARY	R RUR LOCAL	NONE (UNDIV)	NONE	NOT NHS	00.000		2	16G	99
					00.000 MD846B	NO NAME			
					00.040 MD418	RINGGOLD PIKE			

STATE HIGHWAY LOCATION REFERENCE

COUNTY: WASHINGTON
DISTRICT: 6
DATE: 12/31/10

ROUTE NUMBER: MD 847D
INVENTORY DIRECTION: NORTH
ROUTE NAME: FRITZ LA

STATE SYSTEM	FUNCTIONAL CLASS	MEDIAN TYPE	ACCESS CONTROL	NHS	MILEPOINT	MILEPOINT DESCRIPTION	MARKED LANES	SURFACE WIDTH/TYPE*	AADT
STATE SECONDARY	R RUR LOCAL	NONE (UNDIV)	NONE	NOT NHS	00.000		2	16I	99
					00.000 CO243	WELTY CHURCH RD			
					00.000	STOP SIGN			
					00.140	ROAD END - GUARDRAIL			

ROUTE NUMBER: MD 858A
INVENTORY DIRECTION: NORTH
ROUTE NAME: NO NAME

STATE SYSTEM	FUNCTIONAL CLASS	MEDIAN TYPE	ACCESS CONTROL	NHS	MILEPOINT	MILEPOINT DESCRIPTION	MARKED LANES	SURFACE WIDTH/TYPE*	AADT
STATE SECONDARY	R RUR LOCAL	NONE (UNDIV)	NONE	NOT NHS	00.000		2	20G	99
					00.000	ROAD END - GATE			
					00.000	SHA BOONSBORO SHOP/SALT DOME			
					00.020 US 40AL	BOONSBORO PIKE			

ROUTE NUMBER: MD 858E
INVENTORY DIRECTION: NORTH
ROUTE NAME: WOODSTOCK LA

STATE SYSTEM	FUNCTIONAL CLASS	MEDIAN TYPE	ACCESS CONTROL	NHS	MILEPOINT	MILEPOINT DESCRIPTION	MARKED LANES	SURFACE WIDTH/TYPE*	AADT
STATE SECONDARY	R RUR LOCAL	NONE (UNDIV)	NONE	NOT NHS	00.000		2	18H	199
					00.000 CO990	WOODSTOCK LA (BACK)			
					00.080 CO608	PARK HALL RD			
					00.080	STOP SIGN			
					00.120		2	22F	
					00.160		2	22H	
					00.170		2	20H	
					00.170	DRAINAGE STRUC			
					00.220		2	10F	
					00.290	ROAD END			

*A,B = UNIMPROVED; C = GRADED & DRAINED; D,E = SOIL, GRAVEL, STONE; F,G = LOW TYPE BITUMINOUS
H,I = HIGH TYPE BITUMINOUS; J = CONCRETE; K = BRICK; L = BLOCK

STATE HIGHWAY LOCATION REFERENCE

COUNTY: WASHINGTON
DISTRICT: 6
DATE: 12/31/10

ROUTE NUMBER: MD 858F
INVENTORY DIRECTION: NORTH
ROUTE NAME: MAIN ST

STATE SYSTEM	FUNCTIONAL CLASS	MEDIAN TYPE	ACCESS CONTROL	NHS	MILEPOINT	MILEPOINT DESCRIPTION	MARKED LANES	SURFACE WIDTH/TYPE*	AADT
STATE SECONDARY	R RUR LOCAL	NONE (UNDIV)	NONE	NOT NHS	00.000		2	24I	499
					00.000 MD 67	ROHRERSVILLE RD			
					00.000	STOP SIGN			
					00.130		2	21I	
					00.380		2	34I	
					00.380 CO613	ROHRERSVILLE SCHOOL RD			
					00.385	BETHEL UNITED METHODIST CHURCH			
					00.390		2	28I	
					00.450	ROHRERSVILLE BAND HALL			
					00.460	ROHRERSVILLE-GAPLAND POST OFFICE			
					00.475	CENTRAL UNITED BRETHERN CHURCH			
					00.570		2	24I	
					00.593	CHURCH			
					00.690 CO600	HOG MAW RD			
					00.730	DRAINAGE STRUC #21224X0			
					00.740		2	20I	
					00.757	SPEED LIMIT 25 MPH			
					00.775	DRAINAGE			
					00.950		2	24I	
					00.950 CO598	MILLBROOK RD			
					00.970		2	40I	
					00.970 MD 67A	NO NAME			
					01.000 MD 67	ROHRERSVILLE RD			
					01.000	STOP SIGN			

ROUTE NUMBER: MD 858G
INVENTORY DIRECTION: NORTH
ROUTE NAME: NO NAME

STATE SYSTEM	FUNCTIONAL CLASS	MEDIAN TYPE	ACCESS CONTROL	NHS	MILEPOINT	MILEPOINT DESCRIPTION	MARKED LANES	SURFACE WIDTH/TYPE*	AADT
STATE SECONDARY	R RUR LOCAL	NONE (UNDIV)	NONE	NOT NHS	00.220		2	16F	99
					00.220 CO991	NO NAME (BACK)			
					00.290	ROAD END			

*A,B = UNIMPROVED; C = GRADED & DRAINED; D,E = SOIL, GRAVEL, STONE; F,G = LOW TYPE BITUMINOUS
H,I = HIGH TYPE BITUMINOUS; J = CONCRETE; K = BRICK; L = BLOCK

STATE HIGHWAY LOCATION REFERENCE

COUNTY: WASHINGTON
DISTRICT: 6
DATE: 12/31/10

ROUTE NUMBER: MD 878
INVENTORY DIRECTION: EAST
ROUTE NAME: NO NAME

STATE SYSTEM	FUNCTIONAL CLASS	MEDIAN TYPE	ACCESS CONTROL	NHS	MILEPOINT	MILEPOINT DESCRIPTION	MARKED LANES	SURFACE WIDTH/TYPE*	AADT
STATE SECONDARY	U URB LOCAL	NONE (UNDIV)	NONE	NOT NHS	00.000		2	20I	99
					00.000	ROAD END			
					00.100 MU235	BROADFORDING RD			
					00.100	STOP SIGN			

ROUTE NUMBER: MD 894
INVENTORY DIRECTION: NORTH
ROUTE NAME: LIMESTONE RD

STATE SYSTEM	FUNCTIONAL CLASS	MEDIAN TYPE	ACCESS CONTROL	NHS	MILEPOINT	MILEPOINT DESCRIPTION	MARKED LANES	SURFACE WIDTH/TYPE*	AADT
STATE SECONDARY	U RUR LOCAL	NONE (UNDIV)	NONE	NOT NHS	00.000		2	24I	299
					00.000 MD144WB	MAIN ST			
					00.000	STOP SIGN			
					00.040		2	22I	
					00.040 US522	WARFORDSBURG RD			
					00.040	STRUC #21124			
					00.040	SPEED LIMIT 25 MPH			
		UNPROTECTED			00.060		2	28I	
					00.100 RP 70- 9	RAMP 9 FR US 522 SB TO MD 894			
					00.100 MU210	LIMESTONE RD (AHEAD)			
					00.100	STOP SIGN			

ROUTE NUMBER: MD 903
INVENTORY DIRECTION: SOUTH
ROUTE NAME: MOUNTAIN RD

STATE SYSTEM	FUNCTIONAL CLASS	MEDIAN TYPE	ACCESS CONTROL	NHS	MILEPOINT	MILEPOINT DESCRIPTION	MARKED LANES	SURFACE WIDTH/TYPE*	AADT
STATE SECONDARY	R RUR LOCAL	NONE (UNDIV)	NONE	NOT NHS	00.250		2	22I	81
					00.250 CO 6	MOUNTAIN RD (BACK)			
					00.290 RP 68- 8	RAMP 8 FR MD 903 SB TO IS 68 WB			
					00.860 CO 7	BOTTENFIELD RD			
					00.910 IS 68	NATIONAL FREEWAY			
					00.910	STRUC #21150			
					00.910	EXIT #74			
					01.080 RP 68- 3	RAMP 3 FR RAMP 6 (FR IS 68) TO MD 903 NB			

*A,B = UNIMPROVED; C = GRADED & DRAINED; D,E = SOIL, GRAVEL, STONE; F,G = LOW TYPE BITUMINOUS
H,I = HIGH TYPE BITUMINOUS; J = CONCRETE; K = BRICK; L = BLOCK

STATE HIGHWAY LOCATION REFERENCE

COUNTY: WASHINGTON
DISTRICT: 6
DATE: 12/31/10

ROUTE NUMBER: MD 903 CONTINUED

INVENTORY DIRECTION: SOUTH

ROUTE NAME: MOUNTAIN RD

STATE SYSTEM	FUNCTIONAL CLASS	MEDIAN TYPE	ACCESS CONTROL	NHS	MILEPOINT	MILEPOINT DESCRIPTION	MARKED LANES	SURFACE WIDTH/TYPE*	AADT
STATE SECONDARY	R RUR LOCAL	NONE (UNDIV)	NONE	NOT NHS	01.140 RP 68- 6	RAMP 6 FR IS 68 EB TO MD 903 SB	2	22I	81
					01.160 CO1036	NATIONAL PIKE (AHEAD)			

ROUTE NUMBER: MD 910B

INVENTORY DIRECTION: NORTH

ROUTE NAME: NO NAME

STATE SYSTEM	FUNCTIONAL CLASS	MEDIAN TYPE	ACCESS CONTROL	NHS	MILEPOINT	MILEPOINT DESCRIPTION	MARKED LANES	SURFACE WIDTH/TYPE*	AADT
STATE SECONDARY	R RUR LOCAL	NONE (UNDIV)	NONE	NOT NHS	00.000		2	10J	199
					00.000	ROAD END			
					00.010		2	18H	
					00.010 SR 8	NO NAME			
					00.140 MD 66	MAPLEVILLE RD			
					00.140	STOP SIGN			

ROUTE NUMBER: MD 910C

INVENTORY DIRECTION: NORTH

ROUTE NAME: WESTERN MARYLAND PKWY

STATE SYSTEM	FUNCTIONAL CLASS	MEDIAN TYPE	ACCESS CONTROL	NHS	MILEPOINT	MILEPOINT DESCRIPTION	MARKED LANES	SURFACE WIDTH/TYPE*	AADT
STATE SECONDARY	R URB LOCAL	NONE (UNDIV)	NONE	NOT NHS	01.190		2	24I	4,446
					01.190 CO950	WESTERN MARYLAND PKWY (BACK)			
					01.190 MD144WA	WASHINGTON ST			
					01.190 CO1186	WASHINGTON ST			
					01.190	STOP SIGN			
					01.200	SPUR FR WASHINGTON ST			
					01.200	SPUR TO WASHINGTON ST			
		CURBED			01.610		2	30I	
					01.650		4	48I	
					01.740		3	38I	
					01.740	SPUR FR US 40			
					01.750	SPUR TO US 40			
					01.780 US 40	NATIONAL PIKE			
					01.780	TRAFFIC SIGNAL			
					01.780 US 40	NATIONAL PIKE (EB COUPLET)			

*A,B = UNIMPROVED; C = GRADED & DRAINED; D,E = SOIL, GRAVEL, STONE; F,G = LOW TYPE BITUMINOUS
H,I = HIGH TYPE BITUMINOUS; J = CONCRETE; K = BRICK; L = BLOCK

STATE HIGHWAY LOCATION REFERENCE

COUNTY: WASHINGTON
DISTRICT: 6
DATE: 12/31/10

ROUTE NUMBER: MD 910C CONTINUED

INVENTORY DIRECTION: NORTH

ROUTE NAME: WESTERN MARYLAND PKWY

STATE SYSTEM	FUNCTIONAL CLASS	MEDIAN TYPE	ACCESS CONTROL	NHS	MILEPOINT	MILEPOINT DESCRIPTION	MARKED LANES	SURFACE WIDTH/TYPE*	AADT
STATE SECONDARY	R URB LOCAL	CURBED	NONE	NOT NHS	01.780 US 40	NATIONAL PIKE (WB COUplet)	3	38I	4,446

ROUTE NUMBER: US 11

INVENTORY DIRECTION: NORTH

ROUTE NAME: POTOMAC ST

STATE SYSTEM	FUNCTIONAL CLASS	MEDIAN TYPE	ACCESS CONTROL	NHS	MILEPOINT	MILEPOINT DESCRIPTION	MARKED LANES	SURFACE WIDTH/TYPE*	AADT
STATE SECONDARY	R URB MINOR ART	NONE (UNDIV)	NONE	NOT NHS	00.000		2	30J	6,130
					00.000	WEST VIRGINIA ST/L			
					00.000	BEGIN BRIDGE			
	U				00.170	IN CORP LMTS WILLIAMSPORT			
					00.170	STRUC #21001 POTOMAC RIVER			
					00.310	R/R #CSX 832 398 S			
MUNICIPAL					00.330		2	30I	
					00.330	END BRIDGE			
					00.330	END STATE MAINTENANCE			
					00.330	BEGIN MUNICIPAL MAINTENANCE			
					00.340	SPUR TO COMMERCE ST			
					00.350				
					00.350 MU 60	COMMERCE ST			
					00.360	SPUR FR COMMERCE ST			
					00.370	SIGN: WELCOME TO HISTORIC WILLIAMSPORT			
					00.390				
					00.390 MU140	POTOMAC ST			
					00.410 MU8090	ALLEY 9			
					00.470 MU8100	ALLEY 10			
					00.490 MU220	N VERMONT ST			
					00.500	ZION EV ANGELICAL LUTHERAN CHURCH			
					00.520 MU8110	ALLEY 11			
					00.600 MU8120	ALLEY 12			
					00.620				
					00.620 MD 68	CONOCOCHIEAGUE ST			
					00.620 MD 63	E POTOMAC ST			
					00.620	TRAFFIC SIGNAL			

*A,B = UNIMPROVED; C = GRADED & DRAINED; D,E = SOIL, GRAVEL, STONE; F,G = LOW TYPE BITUMINOUS
H,I = HIGH TYPE BITUMINOUS; J = CONCRETE; K = BRICK; L = BLOCK

STATE HIGHWAY ADMINISTRATION OF MARYLAND
HIGHWAY INFORMATION SERVICES DIVISION
DATA SUPPORT GROUP

STATE HIGHWAY LOCATION REFERENCE

COUNTY: WASHINGTON
DISTRICT: 6
DATE: 12/31/10

ROUTE NUMBER: US 11 CONTINUED
INVENTORY DIRECTION: NORTH
ROUTE NAME: POTOMAC ST

STATE SYSTEM	FUNCTIONAL CLASS	MEDIAN TYPE	ACCESS CONTROL	NHS	MILEPOINT	MILEPOINT DESCRIPTION	MARKED LANES	SURFACE WIDTH/TYPE*	AADT
MUNICIPAL	U URB MINOR ART	NONE (UNDIV)	NONE	NOT NHS	00.650 MU8130	ALLEY 13	2	30I	6,130
					00.688	ST AUGUSTINE CATHOLIC CHURCH			
					00.710 MU8190	ALLEY 19			
					00.720 MU8145	ALLEY 14 #2			
					00.750		2	24I	15,450
					00.750 MU 20	S ARTIZAN ST			
					00.750 MD 63	N ARTIZAN ST			
					00.750	TRAFFIC SIGNAL			
		PAINTED			00.770				
					00.770 MU8170	ALLEY 17			
					00.780				
					00.780 MU135	PARK RD			
					00.780	BYRON PARK			
		NONE (UNDIV)			00.800				
					00.808	SPEED LIMIT 25 MPH			
					00.837	MEMORIAL LIBRARY			
					00.850				
					00.885				
					00.920		2	26I	
					00.920 CO504	PEACHTREE LA			
					01.070 MU200	SPRINGFIELD LA			
					01.080				
					01.088	SPEED LIMIT 35 MPH			
					01.120				
					01.160				
					01.160 CO500	APPLETREE LA			
					01.190				
		PAINTED			01.212		2	24I	
		NONE (UNDIV)			01.250				
					01.250 MU 55	N CLIFTON DR			
					01.250 MU 50	PEAR TREE LA			
					01.250	TRAFFIC SIGNAL			
					01.290		2	34I	
					01.305		3	36I	
		CENTER TLA (UNDIV)			01.330				

*A,B = UNIMPROVED; C = GRADED & DRAINED; D,E = SOIL, GRAVEL, STONE; F,G = LOW TYPE BITUMINOUS
H,I = HIGH TYPE BITUMINOUS; J = CONCRETE; K = BRICK; L = BLOCK

STATE HIGHWAY LOCATION REFERENCE

COUNTY: WASHINGTON
DISTRICT: 6
DATE: 12/31/10

ROUTE NUMBER: US 11 CONTINUED
INVENTORY DIRECTION: NORTH
ROUTE NAME: POTOMAC ST

STATE SYSTEM	FUNCTIONAL CLASS	MEDIAN TYPE	ACCESS CONTROL	NHS	MILEPOINT	MILEPOINT DESCRIPTION	MARKED LANES	SURFACE WIDTH/TYPE*	AADT
MUNICIPAL	U URB MINOR ART	CENTER TLA (UNDIV)	NONE	NOT NHS	01.330 MU138	MILESTONE TERR	3	36I	15,450
		CURBED			01.380				
					01.390				
					01.410				
STATE SECONDARY	R				01.460		3	37I	
NAME: VIRGINIA AVE					01.460	END MUNICIPAL MAINTENANCE			
					01.460	BEGIN STATE MAINTENANCE			
					01.460	OUT CORP LMTS WILLIAMSPORT			
					01.470		3	48I	
					01.470 RP 81- 6	RAMP 6 FR US 11 EB TO IS 81 SB			
					01.490		4	48I	
					01.510 RP 81- 8	RAMP 8 FR IS 81 SB TO US 11 WB			
					01.530 RP 81- 7	RAMP 7 FR US 11 WB TO RAMP 6 (TO IS 81)			
					01.530	CROSSOVER			
					01.540	SPEED LIMIT 40 MPH			
					01.600 RP 81- 5	RAMP 5 FR RAMP 8 (FR IS 81) TO US 11 EB			
					01.600	CROSSOVER			
					01.650	BEGIN BRIDGE			
	URB OPA				01.670		4	54I	12,530
					01.670 IS 81	MARYLAND VETERANS MEMORIAL HWY			
					01.670	STRUC #21083			
					01.670	EXIT #2			
					01.710	END BRIDGE			
					01.730		4	48I	
					01.730 RP 81- 3	RAMP 3 FR US 11 EB TO IS 81 NB			
					01.791	DRAINAGE STRUC #21021X0			
					01.830 RP 81- 1	RAMP 1 FR RAMP 4 (FR IS 81) TO US 11			
					01.830	CROSSOVER			
					01.860 RP 81- 2	RAMP 2 FR US 11 WB TO IS 81 NB			
					01.890 RP 81- 4	RAMP 4 FR IS 81 NB TO US 11 EB			
					01.915		4	54I	
					01.940		4	52I	
		PAINTED			01.966		4	48I	
		NONE (UNDIV)			01.980				
					02.000 CO681	BROOKMEADE DR			

*A,B = UNIMPROVED; C = GRADED & DRAINED; D,E = SOIL, GRAVEL, STONE; F,G = LOW TYPE BITUMINOUS
H,I = HIGH TYPE BITUMINOUS; J = CONCRETE; K = BRICK; L = BLOCK

STATE HIGHWAY LOCATION REFERENCE

COUNTY: WASHINGTON

DISTRICT: 6

DATE: 12/31/10

ROUTE NUMBER: US 11 CONTINUED

INVENTORY DIRECTION: NORTH

ROUTE NAME: VIRGINIA AVE

STATE SYSTEM	FUNCTIONAL CLASS	MEDIAN TYPE	ACCESS CONTROL	NHS	MILEPOINT	MILEPOINT DESCRIPTION	MARKED LANES	SURFACE WIDTH/TYPE*	AADT
STATE SECONDARY	R URB OPA	NONE (UNDIV)	NONE	NOT NHS	02.025		3	36I	12,530
		PAINTED			02.050		2	24I	
		NONE (UNDIV)			02.105				
					02.105 CO793	HOFFMAN DR			
					02.105	TRAFFIC SIGNAL			
					02.105 CO667	GOVERNOR LANE BLVD			
					02.120	SPUR FR GOVERNOR LANE BLVD			
					02.350 CO794	TAMMANY LA			
					02.350 CO495	VAN LEAR DR			
					02.390 CO493	TAMMANY LA			
					02.550 CO490	DONELSON DR			
					02.577	ST. ANDREW PRESBYTERIAN CHURCH			
					02.650 CO710	ARCHER LA			
					02.720 CO711	WILCOX DR			
					02.810 CO791	HAMPTON RD			
					02.810 CO1295	ANDERSON DR			
					02.825	HOLY GHOST EXPLOSION MINISTRIES			
					02.840	DRAINAGE - CBC			
					02.880 IS 70	EISENHOWER MEMORIAL HWY			
					02.880	STRUC #21112			
					02.897	DRAINAGE - CBC			
					03.200 CO487	HICKORY SCHOOL RD			
					03.300	SPEED LIMIT 30 MPH			
					03.300	ELECTRIC SUB STATION			
					03.310	DRAINAGE CBC- 4 36" PIPES			
					03.430 CO486	BECKLEY RD			
					03.450	R/R #CR 534 903 M			
		PAINTED			03.460				
		NONE (UNDIV)			03.490				
					03.490 CO453	BOWER AVE			
					03.570 CO454	DECKER AVE			
					03.587	CHURCH OF GOD			
		PAINTED			03.610				
					03.610 CO839	MASSEY BLVD			
					03.610	TRAFFIC SIGNAL			

*A,B = UNIMPROVED; C = GRADED & DRAINED; D,E = SOIL, GRAVEL, STONE; F,G = LOW TYPE BITUMINOUS
H,I = HIGH TYPE BITUMINOUS; J = CONCRETE; K = BRICK; L = BLOCK

STATE HIGHWAY LOCATION REFERENCE

COUNTY: WASHINGTON

DISTRICT: 6

DATE: 12/31/10

ROUTE NUMBER: US 11 CONTINUED

INVENTORY DIRECTION: NORTH

ROUTE NAME: VIRGINIA AVE

STATE SYSTEM	FUNCTIONAL CLASS	MEDIAN TYPE	ACCESS CONTROL	NHS	MILEPOINT	MILEPOINT DESCRIPTION	MARKED LANES	SURFACE WIDTH/TYPE*	AADT
STATE SECONDARY	R URB OPA	PAINTED	NONE	NOT NHS	03.656		2	30I	12,530
		NONE (UNDIV)			03.680		2	22I	
					03.790 CO456	COFFMAN AVE			
					03.840 CO471	NURSERY RD			
					03.880 CO458	ROESSNER AVE			
					03.890 CO437	LEXINGTON AVE			
					03.914	VIRGINIA AVENUE BAPTIST CHURCH			
					03.980 CO443	LINCOLN AVE			
					03.980	TRAFFIC SIGNAL			
					04.030		2	24I	
					04.060 CO859	CEMETERY LA			
					04.060 CO442	ACME RD			
					04.065	CEMETERY			
		PAINTED			04.250				
					04.250 CO790	OAK RIDGE DR			
					04.250 CO431	MARBERN RD			
		CENTER TLA (UNDIV)			04.306				
					04.380		2	36I	
		NONE (UNDIV)			04.397		2	24I	
					04.420 CO666	HALFWAY BLVD			
					04.420	TRAFFIC SIGNAL			
		CENTER TLA (UNDIV)			04.470				
					04.470	SPUR TO HALFWAY BLVD			
					04.490 CO429	GLENSIDE AVE			
		PAINTED			04.580				
					04.580 CO420	GREENBERRY RD			
		NONE (UNDIV)			04.610				
					04.700 CO419	ENGLEWOOD RD			
					04.700	NO NAME			
					04.800 CO418	LINWOOD AVE			
					04.800	E LINWOOD RD			
					04.890 CO417	HARWOOD RD			
					04.990 CO415	ELMWOOD RD			
					05.090 CO414	ARMSTRONG AVE			
					05.114	SIGN: WELCOME TO HAGERSTOWN			

*A,B = UNIMPROVED; C = GRADED & DRAINED; D,E = SOIL,GRAVEL,STONE; F,G = LOW TYPE BITUMINOUS
H,I = HIGH TYPE BITUMINOUS; J = CONCRETE; K= BRICK; L = BLOCK

STATE HIGHWAY LOCATION REFERENCE

COUNTY: WASHINGTON
DISTRICT: 6
DATE: 12/31/10

ROUTE NUMBER: US 11 CONTINUED
INVENTORY DIRECTION: NORTH
ROUTE NAME: VIRGINIA AVE

STATE SYSTEM	FUNCTIONAL CLASS	MEDIAN TYPE	ACCESS CONTROL	NHS	MILEPOINT	MILEPOINT DESCRIPTION	MARKED LANES	SURFACE WIDTH/TYPE*	AADT
STATE SECONDARY	U URB OPA	NONE (UNDIV)	NONE	NOT NHS	05.170	IN CORP LMTS HAGERSTOWN	2	24I	12,530
					05.200 MU1520	MARION ST			
					05.290 MU1710	MOLLER AVE			
					05.320 MU7160	ALLEY 216			
					05.380 MU7170	ALLEY 217			
MUNICIPAL					05.400		3	38I	
					05.400 MU1780	NOLAND DR			
					05.400	END STATE MAINTENANCE			
					05.400	BEGIN MUNICIPAL MAINTENANCE			
					05.440		4	48I	
					05.440 MU2240	SNYDER AVE			
					05.440	NO NAME			
		CURBED			05.470				
					05.528	SPEED LIMIT 25 MPH			
					05.550				
					05.560	R/R #NW 469 311 A			
					05.560	STRUC #WH023			
					05.580	SPUR TO WILSON BLVD			
					05.580	SPUR FR US 11			
					05.610				
NAME: BURHANS BLVD					05.610 MU2430	VIRGINIA AVE			
					05.610 MU2600	W WILSON BLVD			
					05.610	TRAFFIC SIGNAL			
					05.640				
					05.640	SPUR FR US 11			
					05.660				
					05.660	BEGIN BRIDGE			
					05.680	STRUC #WH024			
					05.680	R/R #NW 469 311 A			
					05.703		3	36I	
					05.703	END BRIDGE			
		NONE (UNDIV)			05.750		2	24I	
					05.750 MU301	OLD BURHANS BLVD			
					05.820		2	30I	
					05.820 MU2220	SHERMAN AVE			

*A,B = UNIMPROVED; C = GRADED & DRAINED; D,E = SOIL,GRAVEL,STONE; F,G = LOW TYPE BITUMINOUS
H,I = HIGH TYPE BITUMINOUS; J = CONCRETE; K= BRICK; L = BLOCK

STATE HIGHWAY ADMINISTRATION OF MARYLAND
HIGHWAY INFORMATION SERVICES DIVISION
DATA SUPPORT GROUP

STATE HIGHWAY LOCATION REFERENCE

COUNTY: WASHINGTON

DISTRICT: 6

DATE: 12/31/10

ROUTE NUMBER: US 11 CONTINUED

INVENTORY DIRECTION: NORTH

ROUTE NAME: BURHANS BLVD

STATE SYSTEM	FUNCTIONAL CLASS	MEDIAN TYPE	ACCESS CONTROL	NHS	MILEPOINT	MILEPOINT DESCRIPTION	MARKED LANES	SURFACE WIDTH/TYPE*	AADT
MUNICIPAL	U URB OPA	NONE (UNDIV)	NONE	NOT NHS	05.820	TRAFFIC SIGNAL	2	30I	12,530
					05.860				
		PAINTED			05.887		3	38I	
		NONE (UNDIV)			05.900		3	36I	
					05.920	NO NAME			
					05.950	BUSINESS CENTER DR			
					06.000		2	30I	
					06.070		2	24I	
					06.080				
					06.080	BEGIN BRIDGE			
					06.100	R/R #CR 534 899 A			
					06.100	STRUC #WH021			
					06.110		2	30I	
					06.110	END BRIDGE			
					06.238				
					06.283	BEGIN BRIDGE			
					06.300	R/R #CR 534 898 T			
					06.300	STRUC #WH022			
					06.315				
					06.315	END BRIDGE			
					06.354		2	26I	
					06.390		2	24I	
					06.390 MU2547	WESEL BLVD			
					06.400				
					06.430		2	30I	
					06.490		2	27I	
					06.490 MU450	CLAIRE ST			
					06.590 MU390	CENTER ST			
					06.700		2	30I	
					06.700 MU420	CHASE ST			
					06.730	SPUR FR RIDGE ST			
					06.750 MU2120	RIDGE AVE			
					06.780		2	27I	
					06.780	R/R #CSX 832 385 R			
					06.810		2	24I	

*A,B = UNIMPROVED; C = GRADED & DRAINED; D,E = SOIL, GRAVEL, STONE; F,G = LOW TYPE BITUMINOUS
H,I = HIGH TYPE BITUMINOUS; J = CONCRETE; K = BRICK; L = BLOCK

STATE HIGHWAY ADMINISTRATION OF MARYLAND
HIGHWAY INFORMATION SERVICES DIVISION
DATA SUPPORT GROUP

STATE HIGHWAY LOCATION REFERENCE

COUNTY: WASHINGTON
DISTRICT: 6
DATE: 12/31/10

ROUTE NUMBER: US 11 CONTINUED
INVENTORY DIRECTION: NORTH
ROUTE NAME: BURHANS BLVD

STATE SYSTEM	FUNCTIONAL CLASS	MEDIAN TYPE	ACCESS CONTROL	NHS	MILEPOINT	MILEPOINT DESCRIPTION	MARKED LANES	SURFACE WIDTH/TYPE*	AADT
MUNICIPAL	U URB OPA	NONE (UNDIV) CURBED	NONE	NOT NHS	06.810	SPUR TO US 11	2	24I	12,530
					06.840		2	26I	
					06.840 MU720	ELGIN BLVD			
					06.840 MU1340	LANVALE ST			
					06.840	TRAFFIC SIGNAL			
		NONE (UNDIV)			06.860		2	24I	
					06.860	SPUR FR US 11			
					06.880		3	36I	
					06.880 MU9090	CUSHWAS ALLEY			
					06.910		4	48I	
					06.910 MU740	ELIZABETH ST			
					06.916	SPEED LIMIT 25 MPH			
					06.980 MU1460	MADISON AVE			
					07.000	R/R CROSSING			
					07.210		3	36I	
					07.210 MU 30	ANTIETAM ST			
					07.210	TRAFFIC SIGNAL			
		PAINTED			07.245				
		NONE (UNDIV)			07.270				
					07.270 US 40	WASHINGTON ST (EB COUPLET)			
					07.270	TRAFFIC SIGNAL			
					07.303	HAGERSTOWN DEPARTMENT OF POLICE			
					07.320 MU2490	WAREHAM PL			
					07.370		4	48I	14,860
					07.370 US 40	FRANKLIN ST (WB COUPLET)			
					07.370	TRAFFIC SIGNAL			
					07.400 MU5320	ALLEY 32			
					07.420		3	36I	
					07.420 MU910	GEORGE ST			
		PAINTED			07.450		2	24I	
					07.450 MU5460	ALLEY 46			
					07.460	SPUR FR CHURCH ST			
		NONE (UNDIV)			07.480		2	30I	
					07.480 MU440	CHURCH ST			
					07.480 MU2200	SALEM AVE			

*A,B = UNIMPROVED; C = GRADED & DRAINED; D,E = SOIL,GRAVEL,STONE; F,G = LOW TYPE BITUMINOUS
H,I = HIGH TYPE BITUMINOUS; J = CONCRETE; K= BRICK; L = BLOCK

STATE HIGHWAY ADMINISTRATION OF MARYLAND
HIGHWAY INFORMATION SERVICES DIVISION
DATA SUPPORT GROUP

STATE HIGHWAY LOCATION REFERENCE

COUNTY: WASHINGTON

DISTRICT: 6

DATE: 12/31/10

ROUTE NUMBER: US 11 CONTINUED

INVENTORY DIRECTION: NORTH

ROUTE NAME: BURHANS BLVD

STATE SYSTEM	FUNCTIONAL CLASS	MEDIAN TYPE	ACCESS CONTROL	NHS	MILEPOINT	MILEPOINT DESCRIPTION	MARKED LANES	SURFACE WIDTH/TYPE*	AADT
MUNICIPAL	U URB OPA	NONE (UNDIV)	NONE	NOT NHS	07.480	TRAFFIC SIGNAL	2	30I	14,860
		PAINTED			07.500		3	48I	
		NONE (UNDIV)			07.530		3	36I	
		PAINTED			07.550		3	37I	
					07.550 MU540	COOK ST			
		NONE (UNDIV)			07.610		2	24I	
					07.610 MU1630	MECHANIC ST			
					07.615	SPEED LIMIT 30 MPH			
					07.663				
					07.680				
					07.757				
					07.757	BEGIN BRIDGE			
					07.780	R/R #CR 534 892 C			
					07.780	STRUC #WH051			
					07.790				
					07.790	END BRIDGE			
					07.800		2	28I	
					08.020	ENT TO ELECTRIC SUB STATION			
					08.040		2	34I	
					08.140		2	22I	
					08.160		2	24I	
					08.160 MU1690	MITCHELL AVE			
					08.160 MU1930	PARK LA			
					08.160	TRAFFIC SIGNAL			
		PAINTED			08.180				
		NONE (UNDIV)			08.205				
					08.220	SPUR FR GIANT EAGLE SHOPPING CENTER			
		PAINTED			08.240				
					08.240	ENT TO GIANT EAGLE SHOPPING CENTER			
					08.280				
					08.280 MU1050	HILLCREST AVE			
		NONE (UNDIV)			08.310		2	30I	
					08.310 MU1960	PENNSYLVANIA AVE			
					08.310	TRAFFIC SIGNAL			

NAME: PENNSYLVANIA AVE

*A,B = UNIMPROVED; C = GRADED & DRAINED; D,E = SOIL, GRAVEL, STONE; F,G = LOW TYPE BITUMINOUS
H,I = HIGH TYPE BITUMINOUS; J = CONCRETE; K = BRICK; L = BLOCK

STATE HIGHWAY LOCATION REFERENCE

COUNTY: WASHINGTON
DISTRICT: 6
DATE: 12/31/10

ROUTE NUMBER: US 11 CONTINUED

INVENTORY DIRECTION: NORTH

ROUTE NAME: PENNSYLVANIA AVE

STATE SYSTEM	FUNCTIONAL CLASS	MEDIAN TYPE	ACCESS CONTROL	NHS	MILEPOINT	MILEPOINT DESCRIPTION	MARKED LANES	SURFACE WIDTH/TYPE*	AADT
MUNICIPAL	U URB OPA	NONE (UNDIV)	NONE	NOT NHS	08.380		2	40I	14,860
					08.390		2	38I	
					08.410		2	40I	
		PAINTED			08.410 MU1180	W IRVIN AVE			
					08.443		2	24I	
					08.470	N HAGERSTOWN HIGH SCHOOL			
					08.510				
					08.540				
					08.550				
					08.560				
		NONE (UNDIV)			08.578				
		PAINTED			08.600				
					08.640				
					08.640 MU120	BEECHWOOD DR			
					08.640	TRAFFIC SIGNAL			
					08.665				
					08.688	WASHINGTON COUNTY HEALTH DEPT			
		NONE (UNDIV)			08.710				
		PAINTED			08.722				
					08.760		2	32I	
					08.770		2	24I	
					08.770	WESTERN MD HOSPITAL CENTER			
					08.770	TRAFFIC SIGNAL			
					08.770 MU790	FAIRVIEW RD			
					08.810	END MUNICIPAL MAINTENANCE			
					08.810	BEGIN STATE MAINTENANCE			
STATE SECONDARY		NONE (UNDIV)			08.825				
					08.870		2	32I	
					08.870 MU1000	HAVEN RD			
					08.870	SPEED LIMIT 35 MPH			
					08.880		2	36I	
					08.888	SPUR TO HAVEN RD			
					08.890		2	28I	
					08.890	OUT CORP LMTS HAGERSTOWN			

R
NAME: MIDDLEBURG
PIKE

*A,B = UNIMPROVED; C = GRADED & DRAINED; D,E = SOIL, GRAVEL, STONE; F,G = LOW TYPE BITUMINOUS
H,I = HIGH TYPE BITUMINOUS; J = CONCRETE; K = BRICK; L = BLOCK

STATE HIGHWAY LOCATION REFERENCE

COUNTY: WASHINGTON
DISTRICT: 6
DATE: 12/31/10

ROUTE NUMBER: US 11 CONTINUED
INVENTORY DIRECTION: NORTH
ROUTE NAME: MIDDLEBURG PIKE

STATE SYSTEM	FUNCTIONAL CLASS	MEDIAN TYPE	ACCESS CONTROL	NHS	MILEPOINT	MILEPOINT DESCRIPTION	MARKED LANES	SURFACE WIDTH/TYPE*	AADT
STATE SECONDARY	R URB OPA	PAINTED	NONE	NOT NHS	08.905		2	26I	14,860
					08.928	SIGN: HAMILTON RUN			
					08.930	DRAINAGE STRUC #21188X0			
		CENTER TLA (UNDIV)			08.940		2	24I	
					09.020	REST HAVEN CEMETERY			
		NONE (UNDIV)			09.056				
					09.070	SPUR TO NORTHERN AVE			
					09.100	TRAFFIC SIGNAL			
					09.100 MU1810	NORTHERN AVE			
					09.120	SPUR FR NORTHERN AVE			
		CENTER TLA (UNDIV)			09.160				
					09.260 CO192	CRESTWOOD DR			
					09.290 CO207	CROFTON RD			
					09.350 OP 42	NO NAME			
		NONE (UNDIV)			09.480				
					09.510	SPUR TO CLUB RD			
					09.530 CO201	CLUB RD			
					09.530	ENT TO FOUNTAINHEAD PLAZA			
					09.530	TRAFFIC SIGNAL			
					09.544	SPUR TO FOUNTAINHEAD PLAZA			
					09.555	SPEED LIMIT 35 MPH			
		CENTER TLA (UNDIV)			09.565				
		NONE (UNDIV)			10.033				
		CURBED			10.070				14,140
					10.070 CO1135	NORTH POINTE DR			
					10.070	TRAFFIC SIGNAL			
					10.150 CO161	APRIL ST			
					10.215	SPUR TO LONGMEADOW RD			
					10.230		3	36I	
					10.230 CO146	MAUGANS AVE			
					10.230 CO179	LONGMEADOW RD			
					10.230	TRAFFIC SIGNAL			
		PAINTED			10.298				
					10.315		2	28I	
		NONE (UNDIV)			10.340		2	24I	

*A,B = UNIMPROVED; C = GRADED & DRAINED; D,E = SOIL, GRAVEL, STONE; F,G = LOW TYPE BITUMINOUS
H,I = HIGH TYPE BITUMINOUS; J = CONCRETE; K = BRICK; L = BLOCK

STATE HIGHWAY LOCATION REFERENCE

COUNTY: WASHINGTON

DISTRICT: 6

DATE: 12/31/10

ROUTE NUMBER: US 11 CONTINUED

INVENTORY DIRECTION: NORTH

ROUTE NAME: MIDDLEBURG PIKE

STATE SYSTEM	FUNCTIONAL CLASS	MEDIAN TYPE	ACCESS CONTROL	NHS	MILEPOINT	MILEPOINT DESCRIPTION	MARKED LANES	SURFACE WIDTH/TYPE*	AADT
STATE SECONDARY	R URB OPA	NONE (UNDIV)	NONE	NOT NHS	10.420	SPEED LIMIT 40 MPH	2	24I	14,140
					10.430 CO162	ORCHARD HILLS PKWY			
					10.570 OP397	CAROLYN ST			
					10.580 OP 96	NO NAME			
					10.600 OP398	NORTHAVEN ST			
					10.690 OP396	AMANDA LA			
					10.850 CO648	NORTHBRIDGE DR			
		PAINTED			10.913				
		CENTER TLA (UNDIV)			10.985				
					11.040 CO1302	MESA TERR			
		NONE (UNDIV)			11.230				
					11.230 CO1303	DILLER DR			
		PAINTED			11.275				
		NONE (UNDIV)			11.330				
					11.360 CO168	SHOWALTER RD			
					11.370 OP282	ACCESS TO FORTNEY DR			
					11.380				7,050
					11.380 CO140	SHOWALTER RD			
					11.450 CO170	BASORE DR			
					11.450 OP281	FORTNEY DR			
					11.594	DRAINAGE CBC			
					11.632	SPEED LIMIT 35 MPH			
		PAINTED			11.700				
		CURBED			11.810				
					11.810 CO171	AIRVIEW RD			
					11.863		2	24J	
					11.920	STRUC - RUNWAY (CO MAINT)			
					12.010	STRUC - RUNWAY (CO MAINT)			
					12.020		2	24I	
		PAINTED			12.060				
					12.060 CO855	BYERS RD			
		NONE (UNDIV)			12.121				
					12.190 CO173	JARKEY DR			
					12.190 CO820	INDUSTRY DR			
					12.300	SPEED LIMIT 35 MPH			

*A,B = UNIMPROVED; C = GRADED & DRAINED; D,E = SOIL, GRAVEL, STONE; F,G = LOW TYPE BITUMINOUS
H,I = HIGH TYPE BITUMINOUS; J = CONCRETE; K = BRICK; L = BLOCK

STATE HIGHWAY LOCATION REFERENCE

COUNTY: WASHINGTON
DISTRICT: 6
DATE: 12/31/10

ROUTE NUMBER: US 11 CONTINUED

INVENTORY DIRECTION: NORTH

ROUTE NAME: MIDDLEBURG PIKE

STATE SYSTEM	FUNCTIONAL CLASS	MEDIAN TYPE	ACCESS CONTROL	NHS	MILEPOINT	MILEPOINT DESCRIPTION	MARKED LANES	SURFACE WIDTH/TYPE*	AADT
STATE SECONDARY	R URB OPA	NONE (UNDIV)	NONE	NOT NHS	12.440	SPUR TO INDUSTRY LA	2	24I	7,050
					12.460 CO820	INDUSTRY DR			
					12.460 CO1022	HENSON BLVD			
					12.470	SPUR FR INDUSTRY LA			
					12.650	SPUR FR BREEZE HILL DR			
					12.660 CO1030	BREEZE HILL DR			
					12.830	PENNSYLVANIA ST/L			

ROUTE NUMBER: US 40

INVENTORY DIRECTION: EAST

ROUTE NAME: NATIONAL PIKE

STATE SYSTEM	FUNCTIONAL CLASS	MEDIAN TYPE	ACCESS CONTROL	NHS	MILEPOINT	MILEPOINT DESCRIPTION	MARKED LANES	SURFACE WIDTH/TYPE*	AADT
STATE SECONDARY	U URB OPA	NONE (UNDIV)	NONE	NOT NHS	00.000	ALLEGANY CO/L	2	24I	7,050
					00.000	BEG X-REF W/ IS 68			
					09.040 IS 70	EISENHOWER MEMORIAL HWY (AHEAD)			
					09.040	BEG X-REF W/ IS 70			
					09.040	END X-REF W/ IS 68			
	R RUR MAJ COLL	POSITIVE BARRIER			17.200		3	40I	1,090
					17.200 IS 70	EISENHOWER MEMORIAL HWY (BACK)			
					17.200	EXIT #9			
					17.200	END X-REF W/ IS 70			
					17.400		3	44I	
					17.400	BEGIN BRIDGE			
					17.430 IS 70	EISENHOWER MEMORIAL HWY			
					17.430	STRUC #21093			
					17.450	END BRIDGE			
					17.460	SPUR TO US 40 (WB/L)			
		NONE (UNDIV)			17.510		2	22I	
					17.510	US 40 (WB/L)			
					17.530		2	26I	
					17.548	PARK HEAD UNITED METHODIST CHURCH			
					17.564	SALT DOME			
					17.600		2	22I	

*A,B = UNIMPROVED; C = GRADED & DRAINED; D,E = SOIL, GRAVEL, STONE; F,G = LOW TYPE BITUMINOUS
H,I = HIGH TYPE BITUMINOUS; J = CONCRETE; K = BRICK; L = BLOCK

STATE HIGHWAY ADMINISTRATION OF MARYLAND
HIGHWAY INFORMATION SERVICES DIVISION
DATA SUPPORT GROUP

STATE HIGHWAY LOCATION REFERENCE

COUNTY: WASHINGTON

DISTRICT: 6

DATE: 12/31/10

ROUTE NUMBER: US 40 CONTINUED

INVENTORY DIRECTION: EAST

ROUTE NAME: NATIONAL PIKE

STATE SYSTEM	FUNCTIONAL CLASS	MEDIAN TYPE	ACCESS CONTROL	NHS	MILEPOINT	MILEPOINT DESCRIPTION	MARKED LANES	SURFACE WIDTH/TYPE*	AADT
STATE SECONDARY	R RUR MAJ COLL	NONE (UNDIV)	NONE	NOT NHS	17.630	SPEED LIMIT 50 MPH	2	22I	1,090
					17.650 CO966	MILE MARKER LA			
					17.656	BEGIN BRIDGE			
					17.690	STRUC #21010 LICKING CREEK			
					17.720		2	24I	
					17.720	END BRIDGE			
					18.020 CO 53	LICKING CREEK RD			
					18.692		2	22I	
					19.330	SPUR TO ERNSTVILLE RD			
					19.350		2	24I	
					19.350 CO 64	ERNSTVILLE RD			
					19.980	GRACE BIBLE CHURCH OF INDIAN SPRINGS			
					20.150				1,530
					20.150 CO1185	BIG POOL RD			
					20.150	SIGN: BEGIN BIKE ROUTE OUT RIGHT			
					20.265	DRAINAGE STRUC #21096X0			
					20.280 CO 48	INDIAN SPRINGS RD			
					20.284	DRAINAGE STRUC #21097X0			
					20.870		3	36I	
					21.190 CO 60	FUNKHOUSER RD			
					21.310 CO 70	COVE RD			
					22.050		3	48I	
					22.105	MICROWAVE TOWER			
					22.175	CELL\TV TOWER			
					22.220		3	36I	
					22.800 CO102	ORE BANK RD			
					22.860	FORREST HILL RD			
					22.970	BAKERS LA			
					23.230 OP 12	NO NAME			
					23.340		2	24I	
					23.450	DRAINAGE STRUC #21098X0			
					23.554	DRAINAGE STRUC #21099X0			
					23.692	MT CALVARY CHURCH OF GOD			
					23.843	SIGN: WELCOME TO CLEAR SPRING			

*A,B = UNIMPROVED; C = GRADED & DRAINED; D,E = SOIL, GRAVEL, STONE; F,G = LOW TYPE BITUMINOUS
H,I = HIGH TYPE BITUMINOUS; J = CONCRETE; K = BRICK; L = BLOCK

STATE HIGHWAY LOCATION REFERENCE

COUNTY: WASHINGTON
DISTRICT: 6
DATE: 12/31/10

ROUTE NUMBER: US 40 CONTINUED
INVENTORY DIRECTION: EAST
ROUTE NAME: NATIONAL PIKE

STATE SYSTEM	FUNCTIONAL CLASS	MEDIAN TYPE	ACCESS CONTROL	NHS	MILEPOINT	MILEPOINT DESCRIPTION	MARKED LANES	SURFACE WIDTH/TYPE*	AADT
STATE SECONDARY	R RUR MAJ COLL	NONE (UNDIV)	NONE	NOT NHS	23.900	SPEED LIMIT 25 MPH	2	24I	1,530
					24.150 CO 75	BOYD RD			
					24.180	CLEAR SPRING HIGH SCHOOL			
					24.210 CO112	NESBIT AVE			
					24.220 CO756	BROADFORDING RD			
					24.252	CLEAR SPRING ELEMENTARY SCHOOL			
NAME: CUMBERLAND ST U					24.300	IN CORP LMTS CLEAR SPRING			
					24.300 MU100	S HAWBAKER CIR			
					24.310		2	22I	
					24.310 MU 50	N HAWBAKER CIR			
					24.376	ST ANDREWS CHURCH			
					24.420 MU 10	MARTIN ST			
					24.420	TRAFFIC SIGNAL			
	RUR MINOR ART				24.600				3,890
					24.600 MD 68	S MILL ST			
					24.600 MU 30	MILL ST			
					24.600	TRAFFIC SIGNAL			
					24.620	SPUR FR MD 68			
					24.625	ST JOHNS UNITED CHURCH OF CHRIST			
					24.690	CLEAR SPRING RESCUE CO. 49			
NAME: NATIONAL PIKE					24.710 MU100	S HAWBAKER CIR			
	R				24.720		2	24I	
					24.720	OUT CORP LMTS CLEAR SPRING			
					24.720 MU 50	N HAWBAKER CIR			
					24.900	SPEED LIMIT 50 MPH			
					25.130	TRINITY CHURCH DR			
					25.166	ROSE HILL CEMETERY OF CLEAR SPRING			
					25.880	STRUC #21011 CONOCOCHIEAGUE CREEK			
					26.030 CO819	COHILL RD			
					26.030 CO818	ASHTON RD			
					26.200 OP 13	SHADY BOWER LA			
					26.720 CO1264	GARROW DR			
					26.920 CO104	KNEPPER RD			
					27.000				11,610
					27.000 MD 57	ST PAUL RD			

*A,B = UNIMPROVED; C = GRADED & DRAINED; D,E = SOIL, GRAVEL, STONE; F,G = LOW TYPE BITUMINOUS
H,I = HIGH TYPE BITUMINOUS; J = CONCRETE; K = BRICK; L = BLOCK

STATE HIGHWAY ADMINISTRATION OF MARYLAND
HIGHWAY INFORMATION SERVICES DIVISION
DATA SUPPORT GROUP

STATE HIGHWAY LOCATION REFERENCE

COUNTY: WASHINGTON
DISTRICT: 6
DATE: 12/31/10

ROUTE NUMBER: US 40 CONTINUED
INVENTORY DIRECTION: EAST
ROUTE NAME: NATIONAL PIKE

STATE SYSTEM	FUNCTIONAL CLASS	MEDIAN TYPE	ACCESS CONTROL	NHS	MILEPOINT	MILEPOINT DESCRIPTION	MARKED LANES	SURFACE WIDTH/TYPE*	AADT
STATE SECONDARY	R RUR MINOR ART	NONE (UNDIV)	NONE	NOT NHS	27.080	ST. PAULS CHURCH	2	24I	11,610
					27.100 CO 88	ST PAUL RD			
					27.320	DRAINAGE STRUC #21100X0			
					27.580	SPARROW LA			
					27.620	CLEARBROOK LA			
					27.730 CO 80	SPICKLER RD			
					28.650 CO 86	RUFUS WILSON RD			
					28.790 CO758	CEDAR RIDGE RD			
					28.790 CO 81	ROCKDALE RD			
					28.870 CO 84	INDEPENDENCE RD			
					28.880		2	24J	
					28.880	BEGIN BRIDGE			
					28.920	STRUC #21012 CONOCOCHIEGUE CREEK			
					28.960		2	24I	
					28.960	END BRIDGE			
					29.000 CO107	GATEWAY AVE			
					29.040	SPUR TO STONE BRIDGE DR			
					29.090 CO106	WILSON BRIDGE PARK LA			
					29.200 CO108	BLOYERS AVE			
					29.490 CO111	WALNUT POINT WEST			
					29.820 OP261	DEER LODGE DR			
					30.100 CO951	LEARNING LA			
					30.160 OP387	SCENIC VALLEY LA			
					30.290 CO110	WALNUT POINT RD			
					30.420 CO1306	EARTH CARE RD			
					30.780 OP388	KNIGHT MEADOW DR			
					31.060 OP389	SMITHFIELD FARM LA			
					31.162	EMMANUEL BAPTIST TEMPLE			
					31.200		2	26I	
		PAINTED			31.370		2	24I	
					31.380 CO134	BROOKFIELD AVE			
					31.407	HUYETTS MENNONITE SCHOOL			
		NONE (UNDIV)			31.454				
		PAINTED			31.470		2	32I	
		NONE (UNDIV)			31.490		2	24I	

*A,B = UNIMPROVED; C = GRADED & DRAINED; D,E = SOIL, GRAVEL, STONE; F,G = LOW TYPE BITUMINOUS
H,I = HIGH TYPE BITUMINOUS; J = CONCRETE; K = BRICK; L = BLOCK

STATE HIGHWAY LOCATION REFERENCE

COUNTY: WASHINGTON
DISTRICT: 6
DATE: 12/31/10

ROUTE NUMBER: US 40 CONTINUED
INVENTORY DIRECTION: EAST
ROUTE NAME: NATIONAL PIKE

STATE SYSTEM	FUNCTIONAL CLASS	MEDIAN TYPE	ACCESS CONTROL	NHS	MILEPOINT	MILEPOINT DESCRIPTION	MARKED LANES	SURFACE WIDTH/TYPER*	AADT
STATE SECONDARY	R RUR MINOR ART	NONE (UNDIV)	NONE	NOT NHS	31.540		2	24I	12,740
					31.540 MD 63	GREENCASTLE PIKE			
					31.540	TRAFFIC SIGNAL			
		PAINTED			31.580				
					31.580 CO967	HUYETT LA			
		NONE (UNDIV)			31.695				
					31.710	DRAINAGE STRUC #21101X0			
					31.936	ADVANCED WARNING FLASHER			
					31.950 OP390	RYELAND LA			
					31.980	DRAINAGE STRUC #21102X0			
					32.120	ATR STATION #0002 (CABINET WB/L)			
					32.129	ADVANCED WARNING FLASHER			
					32.580 OP391	BURKHOLDER LA			
		PAINTED			32.700				
					32.730	END BIKE ROUTE - CONT MD 144WA			
					32.740	SPUR TO MD 144WA			
			PARTIAL		32.750				
		NONE (UNDIV)			32.780				
					32.780 MD144WA	WASHINGTON ST			
		PAINTED			32.810				
					32.810	SPUR FR MD 144WA			
					32.830		3	36I	
					32.867		2	36I	
					32.870	SPEED LIMIT 55 MPH			
		UNPROTECTED			32.880		3	36I	
					33.053		4	48I	
		POSITIVE BARRIER			33.070				
	URB OPA				33.180				
					33.180 CO120	MCDADE RD			
					33.180	STRUC #21064			
		UNPROTECTED			33.295				
		POSITIVE BARRIER			33.400				
		UNPROTECTED			33.555				
					33.792	SPUR TO CENTRE BLVD			
					33.810 MU405	CENTRE BLVD			

*A,B = UNIMPROVED; C = GRADED & DRAINED; D,E = SOIL, GRAVEL, STONE; F,G = LOW TYPE BITUMINOUS
H,I = HIGH TYPE BITUMINOUS; J = CONCRETE; K = BRICK; L = BLOCK

STATE HIGHWAY ADMINISTRATION OF MARYLAND
HIGHWAY INFORMATION SERVICES DIVISION
DATA SUPPORT GROUP

STATE HIGHWAY LOCATION REFERENCE

COUNTY: WASHINGTON
DISTRICT: 6
DATE: 12/31/10

ROUTE NUMBER: US 40 CONTINUED
INVENTORY DIRECTION: EAST
ROUTE NAME: NATIONAL PIKE

STATE SYSTEM	FUNCTIONAL CLASS	MEDIAN TYPE	ACCESS CONTROL	NHS	MILEPOINT	MILEPOINT DESCRIPTION	MARKED LANES	SURFACE WIDTH/TYPER*	AADT
STATE SECONDARY	R URB OPA	UNPROTECTED	PARTIAL	NOT NHS	33.810	TRAFFIC SIGNAL	4	48I	12,740
					33.810	DIRECTIONAL CROSSOVER			
					33.820	SPUR TO CENTER BLVD			
					34.000 RP 81- 6	RAMP 6 FR US 40 EB TO IS 81 SB			
					34.100 RP 81- 8	RAMP 8 FR IS 81 SB TO US 40 WB			
					34.130 RP 81- 5	RAMP 5 FR IS 81 SB TO US 40 EB			
					34.136	DRAINAGE STRUC #21103X0			
		POSITIVE BARRIER			34.220				
					34.220 RP 81- 7	RAMP 7 FR US 40 WB TO IS 81 SB			
					34.236	BEGIN BRIDGE			
		UNPROTECTED			34.260				29,160
					34.260 IS 81	MARYLAND VETERANS MEMORIAL HWY			
					34.260	STRUC #21052			
					34.260	EXIT #6			
					34.290	END BRIDGE			
					34.330 RP 81- 3	RAMP 3 FR US 40 EB TO IS 81 NB			
					34.390 RP 81- 1	RAMP 1 FR IS 81 NB TO US 40 WB			
					34.469 RP 81- 4	RAMP 4 FR IS 81 NB TO US 40 EB			
					34.520 RP 81- 2	RAMP 2 FR US 40 WB TO IS 81 NB			
		POSITIVE BARRIER			34.560				
		UNPROTECTED			34.600				
					34.600	SPUR TO WESTERN MARYLAND PKWY			
		NONE (UNDIV)			34.640		2	24I	10,880
					34.640 US 40	NATIONAL PIKE (WB COUPLET)			
					34.640 MD910C	WESTERN MARYLAND PKWY			
					34.640	TRAFFIC SIGNAL			
					34.640	DIRECTIONAL CROSSOVER			
					34.640	BEGIN COUPLET			
					34.650	IN CORP LMTS HAGERSTOWN			
					34.660	SPUR FROM MD 910C			
					34.820	ATHLETIC FIELD			
					34.840	SPEED LIMIT 35 MPH			
					34.865	SIGN: WELCOME TO HAGERSTOWN			
			NONE		34.910		3	38I	

NAME: NATIONAL PIKE
(EB COUPLET)

U

*A,B = UNIMPROVED; C = GRADED & DRAINED; D,E = SOIL, GRAVEL, STONE; F,G = LOW TYPE BITUMINOUS
H,I = HIGH TYPE BITUMINOUS; J = CONCRETE; K = BRICK; L = BLOCK

STATE HIGHWAY LOCATION REFERENCE

COUNTY: WASHINGTON

DISTRICT: 6

DATE: 12/31/10

ROUTE NUMBER: US 40 CONTINUED
INVENTORY DIRECTION: EAST
ROUTE NAME: WASHINGTON AVE (EB COUPLET)

STATE SYSTEM	FUNCTIONAL CLASS	MEDIAN TYPE	ACCESS CONTROL	NHS	MILEPOINT	MILEPOINT DESCRIPTION	MARKED LANES	SURFACE WIDTH/TYPE*	AADT
STATE SECONDARY	U URB OPA	NONE (UNDIV)	NONE	NOT NHS	34.910 MU1830	NOTTINGHAM RD	3	38I	10,880
					34.910	TRAFFIC SIGNAL			
					34.955	SPEED LIMIT 25 MPH			
					34.990 MU630	DEVONSHIRE RD			
					34.990	TRAFFIC SIGNAL			
					35.050 MU2460	WAKEFIELD RD			
					35.110 MU5260	ALLEY 26			
					35.135		2	30I	
					35.150		3	36I	
					35.150 MU280	BRYAN PL			
					35.150 MU 60	AVALON AVE			
					35.180 MU5250	ALLEY 25			
					35.190 MU5270	ALLEY 27			
					35.194		2	24I	
					35.220 MU2560	WEST SIDE AVE			
					35.220	TRAFFIC SIGNAL			
					35.250 MU5120	ALLEY 12			
					35.300 MU 20	ALEXANDER ST			
					35.343	WINTER ST SCHOOL			
					35.380 MU2610	WINTER ST			
					35.380	TRAFFIC SIGNAL			
					35.460		3	36I	
					35.460 MU5620	ALLEY 62			
					35.480	ST MARKS EVANGELICAL LUTHERAN CHURCH			
					35.490	SPUR TO WASHINGTON ST			
					35.490	WASHINGTON SQ. UNITED METHODIST CHURCH			
					35.510		3	40I	
					35.512	WESTERN ENTERPRISE FIRE CO. STA 4			
					35.540		3	36I	
					35.540 MU2500	W WASHINGTON ST			
					35.550	FIRST BAPTIST CHURCH			
					35.560 MU1030	HIGH ST			
					35.660 US 11	BURHANS BLVD			

NAME: WASHINGTON ST
(EB COUPLET)

*A,B = UNIMPROVED; C = GRADED & DRAINED; D,E = SOIL, GRAVEL, STONE; F,G = LOW TYPE BITUMINOUS
H,I = HIGH TYPE BITUMINOUS; J = CONCRETE; K = BRICK; L = BLOCK

STATE HIGHWAY LOCATION REFERENCE

COUNTY: WASHINGTON

DISTRICT: 6

DATE: 12/31/10

ROUTE NUMBER: US 40 CONTINUED

INVENTORY DIRECTION: EAST

ROUTE NAME: WASHINGTON ST (EB COUPLET)

STATE SYSTEM	FUNCTIONAL CLASS	MEDIAN TYPE	ACCESS CONTROL	NHS	MILEPOINT	MILEPOINT DESCRIPTION	MARKED LANES	SURFACE WIDTH/TYPE*	AADT
STATE SECONDARY	U URB OPA	NONE (UNDIV)	NONE	NOT NHS	35.660	TRAFFIC SIGNAL	3	36I	10,880
					35.690 MU1610	MCPHERSON ST			
					35.700	R/R #CSX 831 843 Y			
					35.700	STRUC #21066			
					35.710	R/R #CR 534 896 E			
					35.710	STRUC #21056			
					35.730		2	24I	
					35.760 MU2470	WALNUT ST			
					35.760	TRAFFIC SIGNAL			
					35.830 MU2030	PROSPECT ST			
					35.830	TRAFFIC SIGNAL			
					35.833	THE PRESBYTERIAN CHURCH			
					35.930 MU1230	JONATHAN ST			
					35.930 MU2301	SUMMIT AVE			
					35.930	TRAFFIC SIGNAL			
					35.945	WASHINGTON CO COURTHOUSE			
					35.970 MU5170	ALLEY 17			
					35.970 MU565	COURT PL			
					36.007	TRAFFIC SIGNAL			
					36.007	PED X-WALK			
					36.020 MU9110	HAYES ALLEY			
					36.020 MU2130	ROCHESTER PL			
					36.080 MU2005	POTOMAC ST			
					36.080	TRAFFIC SIGNAL			
					36.130 MU2055	RENAISSANCE WAY			
					36.230 MU1431	N LOCUST ST			
					36.230	TRAFFIC SIGNAL			
					36.230 MU1430	S LOCUST ST			
					36.320	HAGERSTOWN CHURCH OF THE BRETHREN			
					36.330 MU1760	MULBERRY AVE			
					36.330	TRAFFIC SIGNAL			
					36.375 MU5240	ALLEY 24			
					36.430 MU331	N CANNON AVE			
					36.430 MU330	S CANNON AVE			

*A,B = UNIMPROVED; C = GRADED & DRAINED; D,E = SOIL, GRAVEL, STONE; F,G = LOW TYPE BITUMINOUS
H,I = HIGH TYPE BITUMINOUS; J = CONCRETE; K = BRICK; L = BLOCK

STATE HIGHWAY LOCATION REFERENCE

COUNTY: WASHINGTON
DISTRICT: 6
DATE: 12/31/10

ROUTE NUMBER: US 40 CONTINUED

INVENTORY DIRECTION: EAST

ROUTE NAME: WASHINGTON ST (EB COUPLET)

STATE SYSTEM	FUNCTIONAL CLASS	MEDIAN TYPE	ACCESS CONTROL	NHS	MILEPOINT	MILEPOINT DESCRIPTION	MARKED LANES	SURFACE WIDTH/TYPE*	AADT
STATE SECONDARY	U URB OPA	NONE (UNDIV)	NONE	NOT NHS	36.430	TRAFFIC SIGNAL	2	24I	10,880
		POSITIVE BARRIER			36.460 MU5220	ALLEY 22			
					36.530		4	48I	26,810
					36.530	END COUPLET			
NAME: DUAL HWY		UNPROTECTED			36.530 US 40	FRANKLIN ST (WB COUPLET)			
					36.540				
					36.540 MU2510	E WASHINGTON ST			
					36.660	SPUR TO CLEVELAND AVE			
					36.680	SPUR FR CLEVELAND AVE			
					36.710				37,470
					36.710 MU480	S CLEVELAND AVE			
					36.710 MD 64	N CLEVELAND AVE			
					36.710	TRAFFIC SIGNAL			
					36.750	SPUR FR CLEVELAND AVE			
					36.750	SPUR TO CLEVELAND AVE			
					36.800	BEGIN BIKE ROUTE			
					36.810	SPEED LIMIT 35 MPH			
					36.945	DIRECTIONAL CROSSOVER			
					36.980	STRUC #21013 HAMILTON RUN			
					37.050 MU1505	MANOR DR			
					37.050 MU2370	TRACYS LA			
					37.050	TRAFFIC SIGNAL			
					37.170	DIRECTIONAL CROSSOVER			
		POSITIVE BARRIER			37.265				
					37.330 MU705	EASTERN BLVD			
					37.330	TRAFFIC SIGNAL			
					37.350	BEGIN BRIDGE			
					37.370	STRUC #21014 ANTIETAM CREEK			
					37.370	STRUC #21158 ANTIETAM CREEK			
		UNPROTECTED			37.390				
					37.390	END BRIDGE			
		POSITIVE BARRIER			37.440				
					37.440 CO321	S COLONIAL DR			
					37.440 CO1291	N COLONIAL DR			
					37.500	SPEED LIMIT 45 MPH			

*A,B = UNIMPROVED; C = GRADED & DRAINED; D,E = SOIL, GRAVEL, STONE; F,G = LOW TYPE BITUMINOUS
H,I = HIGH TYPE BITUMINOUS; J = CONCRETE; K = BRICK; L = BLOCK

STATE HIGHWAY LOCATION REFERENCE

COUNTY: WASHINGTON
DISTRICT: 6
DATE: 12/31/10

ROUTE NUMBER: US 40 CONTINUED
INVENTORY DIRECTION: EAST
ROUTE NAME: DUAL HWY

STATE SYSTEM	FUNCTIONAL CLASS	MEDIAN TYPE	ACCESS CONTROL	NHS	MILEPOINT	MILEPOINT DESCRIPTION	MARKED LANES	SURFACE WIDTH/TYPE*	AADT
STATE SECONDARY	R URB OPA	POSITIVE BARRIER UNPROTECTED	NONE	NOT NHS	37.550	OUT CORP LMTS HAGERSTOWN	4	48I	37,470
					37.600				
					37.600 CO391	CORNELL AVE			
					37.790	CROSSOVER			
					37.810				36,010
					37.810 CO937	MT AETNA RD W			
					37.810 OP415	TULSA LA			
					37.810	TRAFFIC SIGNAL			
		CURBED UNPROTECTED			37.820				
					37.890				
					37.890 CO310	MT AETNA RD			
					37.890	DIRECTIONAL CROSSOVER			
					37.890	TRAFFIC SIGNAL			
					37.910	SPUR TO MT AETNA			
					37.930 CO318	BEVERLY DR			
					37.930	DIRECTIONAL CROSSOVER			
					38.057	COVENANT LIFE CHURCH			
					38.270 CO395	CREST VIEW RD			
					38.270	CROSSOVER			
	U				38.400		5	60I	
					38.400	IN CORP LMTS HAGERSTOWN			
					38.446		4	48I	
					38.510 MU710	EDGEWOOD DR			
					38.510	TRAFFIC SIGNAL			
					38.620	DIRECTIONAL CROSSOVER			
					38.640	DIRECTIONAL CROSSOVER			
					38.750 CO652	REDWOOD CIR			
					38.750	CROSSOVER			
		POSITIVE BARRIER			38.950				
	R				39.050 CO398	DAY RD			
					39.050 CO787	EMMERT RD			
					39.050	OUT CORP LMTS HAGERSTOWN			
					39.050	DIRECTIONAL CROSSOVER			
	U				39.220	IN CORP LMTS HAGERSTOWN			
					39.257	CROSSOVER			

*A,B = UNIMPROVED; C = GRADED & DRAINED; D,E = SOIL, GRAVEL, STONE; F,G = LOW TYPE BITUMINOUS
H,I = HIGH TYPE BITUMINOUS; J = CONCRETE; K = BRICK; L = BLOCK

STATE HIGHWAY ADMINISTRATION OF MARYLAND
HIGHWAY INFORMATION SERVICES DIVISION
DATA SUPPORT GROUP

STATE HIGHWAY LOCATION REFERENCE

COUNTY: WASHINGTON

DISTRICT: 6

DATE: 12/31/10

ROUTE NUMBER: US 40 CONTINUED

INVENTORY DIRECTION: EAST

ROUTE NAME: DUAL HWY

STATE SYSTEM	FUNCTIONAL CLASS	MEDIAN TYPE	ACCESS CONTROL	NHS	MILEPOINT	MILEPOINT DESCRIPTION	MARKED LANES	SURFACE WIDTH/TYPE*	AADT
STATE SECONDARY	R URB OPA	POSITIVE BARRIER	NONE	NOT NHS	39.270	OUT CORP LMTS HAGERSTOWN	4	48I	36,010
	U				39.340 MU 25	ALL STAR CT			
		UNPROTECTED			39.440	IN CORP LMTS HAGERSTOWN			
					39.520 RP 70- 2	RAMP 2 FR IS 70 WB TO US 40 NB			
					39.550				
					39.550 RP 70- 8	RAMP 8 FR US 40 SB TO IS 70 WB			
					39.660 RP 70- 7	RAMP 7 FR IS 70 WB TO US 40 SB			
		POSITIVE BARRIER			39.690				
	R				39.690 RP 70- 1	RAMP 1 FR US 40 NB TO IS 70 WB			
					39.710	OUT CORP LMTS HAGERSTOWN			
					39.730	BEGIN BRIDGE			
	URB MINOR ART				39.750				11,170
NAME: NATIONAL PIKE					39.750 IS 70	EISENHOWER MEMORIAL HWY			
					39.750	STRUC #21123			
					39.750	EXIT #32			
					39.780	END BRIDGE			
		UNPROTECTED			39.830				
					39.830 RP 70- 5	RAMP 5 FR US 40 SB TO IS 70 EB			
					39.850 RP 70- 3	RAMP 3 FR IS 70 EB TO US 40 NB			
					39.960		3	36I	
					39.960 RP 70- 6	RAMP 6 FR IS 70 EB TO US 40 SB			
					39.960 RP 70- 4	RAMP 4 FR US 40 NB TO IS 70 EB			
					40.042		3	40I	
					40.136		3	36I	
					40.160	SPUR TO BEAVER CREEK RD			
					40.160	SPUR FR BEAVER CREEK RD			
					40.180		3	40I	
					40.180 CO343	BEAVER CREEK RD			
					40.200	SPUR FR BEAVER CREEK RD			
					40.210		3	36I	
					40.260	SPEED LIMIT 50 MPH			
		PAINTED			40.300		2	24I	
		NONE (UNDIV)			40.340				
					40.360	STRUC #21015 LANDIS SPRING CREEK			
					40.680	EL RANCHO DR			

*A,B = UNIMPROVED; C = GRADED & DRAINED; D,E = SOIL, GRAVEL, STONE; F,G = LOW TYPE BITUMINOUS
H,I = HIGH TYPE BITUMINOUS; J = CONCRETE; K = BRICK; L = BLOCK

STATE HIGHWAY LOCATION REFERENCE

COUNTY: WASHINGTON

DISTRICT: 6

DATE: 12/31/10

ROUTE NUMBER: US 40 CONTINUED

INVENTORY DIRECTION: EAST

ROUTE NAME: NATIONAL PIKE

STATE SYSTEM	FUNCTIONAL CLASS	MEDIAN TYPE	ACCESS CONTROL	NHS	MILEPOINT	MILEPOINT DESCRIPTION	MARKED LANES	SURFACE WIDTH/TYPE*	AADT
STATE SECONDARY	R URB MINOR ART	NONE (UNDIV)	NONE	NOT NHS	40.690 OP247	CROSSFIELD RD	2	24I	11,170
					41.170 CO1154	REDAMAR DR			
	RUR MAJ COLL				41.850				
					41.850 CO399	COOL HOLLOW RD			
					41.890	STRUC #21016 BEAVER CREEK			
					42.560		2	36I	6,240
					42.560 MD 66	MAPLEVILLE RD			
					42.560	TRAFFIC SIGNAL			
					42.580		2	24I	
					42.580	SPUR FR MD 66			
					42.970 CO343	BEAVER CREEK RD			
					43.061	MASON-DIXON DRAGWAY			
					43.265	SALT DOME			
					43.330 CO312	STOTTLEMYER RD			
					43.360	COMMUNITY MENNONITE CHURCH			
					43.450 CO522	MT LENA RD			
					43.760 CO305	RUBLE RD			
					44.100	STRUC #21017 LITTLE BEAVER CREEK			
					44.210 CO314	CRYSTAL FALLS DR			
					44.970 CO522	MT LENA RD			
		PAINTED			45.430				
					45.465		3	36I	
					45.530	SPUR TO GREENBRIER STATE PARK RD			
		NONE (UNDIV)			45.550				
					45.550 SR 24	GREENBRIAR ST PK RD			
					45.560		3	48I	
					45.560	SPUR FR GREENBRIER STATE PARK RD			
		PAINTED			45.617		3	46I	
					45.642		3	42I	
		NONE (UNDIV)			45.700		3	36I	
					45.830 CO943	BOONSBORO MOUNTAIN RD			
					45.880	BEGIN BRIDGE			
					45.920 IS 70	EISENHOWER MEMORIAL HWY			
					45.920	STRUC #21136			
					45.950	FREDERICK CO/L			

*A,B = UNIMPROVED; C = GRADED & DRAINED; D,E = SOIL, GRAVEL, STONE; F,G = LOW TYPE BITUMINOUS
H,I = HIGH TYPE BITUMINOUS; J = CONCRETE; K = BRICK; L = BLOCK

STATE HIGHWAY LOCATION REFERENCE

COUNTY: WASHINGTON

DISTRICT: 6

DATE: 12/31/10

ROUTE NUMBER: US 40 CONTINUED

INVENTORY DIRECTION: EAST

ROUTE NAME: NATIONAL PIKE

STATE SYSTEM	FUNCTIONAL CLASS	MEDIAN TYPE	ACCESS CONTROL	NHS	MILEPOINT	MILEPOINT DESCRIPTION	MARKED LANES	SURFACE WIDTH/TYPE*	AADT
STATE SECONDARY	R RUR MAJ COLL	NONE (UNDIV)	NONE	NOT NHS	45.950	END BRIDGE	3	36I	6,240

ROUTE NUMBER: US 40 COUPLET

INVENTORY DIRECTION: WEST

ROUTE NAME: FRANKLIN ST (WB COUPLET)

STATE SYSTEM	FUNCTIONAL CLASS	MEDIAN TYPE	ACCESS CONTROL	NHS	MILEPOINT	MILEPOINT DESCRIPTION	MARKED LANES	SURFACE WIDTH/TYPE*	AADT
STATE SECONDARY	U URB OPA	NONE (UNDIV)	NONE	NOT NHS	09.333		2	24I	12,830
					09.333	US 40			
					09.333	DUAL HWY			
					09.333	BEGIN COUPLET			
					09.468	MU331			
					09.468	N CANNON AVE			
					09.468	TRAFFIC SIGNAL			
					09.488	MU840			
					09.488	E FRANKLIN ST			
					09.538	MU5210			
					09.538	ALLEY 21			
					09.578	MU1760			
					09.578	MULBERRY AVE			
					09.578	TRAFFIC SIGNAL			
					09.659	OTTERBEIN UNITED METHODIST CHURCH			
					09.668	MU1431			
					09.668	N LOCUST ST			
					09.668	TRAFFIC SIGNAL			
					09.768	MU9070			
					09.768	CRAMERS ALLEY			
					09.818	MU2005			
					09.818	POTOMAC ST			
					09.818	TRAFFIC SIGNAL			
					09.878	MU9110			
					09.878	HAYES ALLEY			
					09.878	MU1530			
					09.878	MARKET PL			
					09.906	TRAFFIC SIGNAL			
					09.906	PED X-WALK			
					09.918	HAGERSTOWN POST OFFICE			
					09.948	MU5170			
					09.948	ALLEY 17			
					09.978	MU1230			
					09.978	JONATHAN ST			
					09.978	TRAFFIC SIGNAL			
					10.030	CHRIST'S REFORMED CHURCH			
					10.078		2	32I	
					10.078	MU2030			
					10.078	PROSPECT ST			
					10.078	TRAFFIC SIGNAL			

*A,B = UNIMPROVED; C = GRADED & DRAINED; D,E = SOIL, GRAVEL, STONE; F,G = LOW TYPE BITUMINOUS
H,I = HIGH TYPE BITUMINOUS; J = CONCRETE; K = BRICK; L = BLOCK

STATE HIGHWAY ADMINISTRATION OF MARYLAND
HIGHWAY INFORMATION SERVICES DIVISION
DATA SUPPORT GROUP

STATE HIGHWAY LOCATION REFERENCE

COUNTY: WASHINGTON

DISTRICT: 6

DATE: 12/31/10

ROUTE NUMBER: US 40 COUPLET CONTINUED

INVENTORY DIRECTION: WEST

ROUTE NAME: FRANKLIN ST (WB COUPLET)

STATE SYSTEM	FUNCTIONAL CLASS	MEDIAN TYPE	ACCESS CONTROL	NHS	MILEPOINT	MILEPOINT DESCRIPTION	MARKED LANES	SURFACE WIDTH/TYPER*	AADT
STATE SECONDARY	U URB OPA	NONE (UNDIV)	NONE	NOT NHS	10.138		3	40I	12,830
					10.138 MU2470	WALNUT ST			
					10.138	TRAFFIC SIGNAL			
					10.198	STRUC #21065			
					10.198	R/R #CSX 831 842 S			
					10.198	R/R #CR 534 895 X			
					10.208 MU1610	MCPHERSON ST			
					10.248		2	30I	
					10.248 US 11	BURHANS BLVD			
					10.248	TRAFFIC SIGNAL			
					10.346	ST MATTHEWS UNITED METHODIST CHURCH			
					10.348 MU1030	HIGH ST			
					10.348	TRAFFIC SIGNAL			
					10.368 MU5580	ALLEY 58			
					10.428 MU2620	WISE ST			
					10.508 MU2610	WINTER ST			
					10.508	TRAFFIC SIGNAL			
					10.580		3	40I	
					10.598 MU 20	ALEXANDER ST			
					10.678 MU2560	WEST SIDE AVE			
					10.678	TRAFFIC SIGNAL			
					10.708 MU5250	ALLEY 25			
					10.748 MU280	BRYAN PL			
					10.788 MU5260	ALLEY 26			
					10.798 MU1895	OXFORD CIR			
					10.804	SPUR FR OXFORD CIR			
					10.858		2	30I	
					10.858 MU2460	WAKEFIELD RD			
					10.918 MU630	DEVONSHIRE RD			
					10.918	TRAFFIC SIGNAL			
					10.998		2	24I	
					10.998 MU1830	NOTTINGHAM RD			
					10.998	TRAFFIC SIGNAL			
					11.082	SPEED LIMIT 40 MPH			

NAME: NATIONAL PIKE
(WB COUPLET)

*A,B = UNIMPROVED; C = GRADED & DRAINED; D,E = SOIL, GRAVEL, STONE; F,G = LOW TYPE BITUMINOUS
H,I = HIGH TYPE BITUMINOUS; J = CONCRETE; K = BRICK; L = BLOCK

STATE HIGHWAY LOCATION REFERENCE

COUNTY: WASHINGTON
DISTRICT: 6
DATE: 12/31/10

ROUTE NUMBER: US 40 COUPLET CONTINUED

INVENTORY DIRECTION: WEST

ROUTE NAME: NATIONAL PIKE (WB COUPLET)

STATE SYSTEM	FUNCTIONAL CLASS	MEDIAN TYPE	ACCESS CONTROL	NHS	MILEPOINT	MILEPOINT DESCRIPTION	MARKED LANES	SURFACE WIDTH/TYPE*	AADT
STATE SECONDARY	U URB OPA	NONE (UNDIV)	NONE	NOT NHS	11.260		2	36I	12,830
	R				11.267	SPUR TO MD 910C			
					11.270	OUT CORP LMTS OF HAGERSTOWN			
					11.280 MD910C	WESTERN MARYLAND PKWY			
					11.280	TRAFFIC SIGNAL			
					11.280	END COUPLET			
					11.280 US 40	NATIONAL PIKE (AHEAD)			

ROUTE NUMBER: US 40AL

INVENTORY DIRECTION: EAST

ROUTE NAME: E BALTIMORE ST

STATE SYSTEM	FUNCTIONAL CLASS	MEDIAN TYPE	ACCESS CONTROL	NHS	MILEPOINT	MILEPOINT DESCRIPTION	MARKED LANES	SURFACE WIDTH/TYPE*	AADT
MUNICIPAL	U URB MINOR ART	NONE (UNDIV)	NONE	NOT NHS	00.000		2	24I	12,340
					00.000 MU 90	BALTIMORE ST			
					00.000 MU2005	POTOMAC ST			
					00.020				
					00.030 MU5200	ALLEY 20			
					00.050 MU9100	GERBERS ALLEY			
					00.113	HEBREW SCHOOL			
					00.120				
					00.130				
					00.130 MU1430	S LOCUST ST			
					00.130	TRAFFIC SIGNAL			
					00.174	SPEED LIMIT 25 MPH			
					00.200 MU6740	ALLEY 174			
					00.240				
NAME: FREDERICK ST					00.240 MU 90	BALTIMORE ST			
					00.240 MU1760	MULBERRY AVE			
					00.240	TRAFFIC SIGNAL			
					00.310 MU7650	ALLEY 265			
					00.430 MU950	HAGER ST			
					00.520				
					00.530				
					00.530 MU1670	MILL ST			

*A,B = UNIMPROVED; C = GRADED & DRAINED; D,E = SOIL, GRAVEL, STONE; F,G = LOW TYPE BITUMINOUS
H,I = HIGH TYPE BITUMINOUS; J = CONCRETE; K = BRICK; L = BLOCK

STATE HIGHWAY LOCATION REFERENCE

COUNTY: WASHINGTON

DISTRICT: 6

DATE: 12/31/10

ROUTE NUMBER: US 40AL CONTINUED

INVENTORY DIRECTION: EAST

ROUTE NAME: FREDERICK ST

STATE SYSTEM	FUNCTIONAL CLASS	MEDIAN TYPE	ACCESS CONTROL	NHS	MILEPOINT	MILEPOINT DESCRIPTION	MARKED LANES	SURFACE WIDTH/TYPE*	AADT
MUNICIPAL	U URB MINOR ART	NONE (UNDIV)	NONE	NOT NHS	00.530	TRAFFIC SIGNAL	2	24I	12,340
					00.540		2	34I	
					00.560		2	24I	
					00.580		2	30I	
					00.580 MU1650	MEMORIAL BLVD			
					00.580	TRAFFIC SIGNAL			
					00.610				
					00.637				
					00.700 MU2170	ROWLAND AVE			
					00.760		2	44I	
					00.760 MU5930	ALLEY 93			
					00.790 MU2350	TAYLOR AVE			
					00.790	SPEED LIMIT 30 MPH			
					00.820		2	34I	
					00.850				
					00.850 MU705	EASTERN BLVD			
					00.850	TRAFFIC SIGNAL			
					00.880		2	40I	
					00.920		2	44I	
					00.920	R/R #CSX 139 499 U			
					00.950		2	30I	
					00.980		2	34I	
					00.980 MU510	COMMONWEALTH AVE			
					00.980	TRAFFIC SIGNAL			
					01.020		2	44I	
					01.060 MU800	E FIRST ST			
					01.230		2	34I	
					01.230 MU2070	RAVENSWOOD DR			
					01.250		2	44I	
					01.250 MU2590	WILLOW CIR			
					01.330		2	34I	
					01.360				6,040
					01.360 MU2599	E WILSON BLVD			
					01.360	TRAFFIC SIGNAL			
					01.370	SPUR FR E WILSON BLVD			

*A,B = UNIMPROVED; C = GRADED & DRAINED; D,E = SOIL,GRAVEL,STONE; F,G = LOW TYPE BITUMINOUS
H,I = HIGH TYPE BITUMINOUS; J = CONCRETE; K= BRICK; L = BLOCK

STATE HIGHWAY LOCATION REFERENCE

COUNTY: WASHINGTON
DISTRICT: 6
DATE: 12/31/10

ROUTE NUMBER: US 40AL CONTINUED

INVENTORY DIRECTION: EAST

ROUTE NAME: FREDERICK ST

STATE SYSTEM	FUNCTIONAL CLASS	MEDIAN TYPE	ACCESS CONTROL	NHS	MILEPOINT	MILEPOINT DESCRIPTION	MARKED LANES	SURFACE WIDTH/TYPE*	AADT
MUNICIPAL	U URB MINOR ART	NONE (UNDIV)	NONE	NOT NHS	01.400		2	40I	6,040
					01.420		2	28I	
					01.450				
					01.470		2	24I	
					01.470 MU200	BOWMAN AVE			
					01.470 MU1315	KNIGHTRIDGE DR			
					01.481	SPEED LIMIT 30 MPH			
					01.500		2	30I	
					01.530 MU310	C RD			
					01.550		2	40I	
STATE SECONDARY	R				01.600		2	24I	
					01.600	END MUNICIPAL MAINTENANCE			
					01.600	BEGIN STATE MAINTENANCE			
					01.600 MU1250	KENLY AVE			
					01.600	OUT CORP LMTS HAGERSTOWN			
	U				01.940	IN CORP LMTS FUNKSTOWN			
					01.945	SIGN: WELCOME TO FUNKSTOWN			
					02.000	BEGIN BRIDGE			
					02.020	STRUC #21018 ANTIETAM CREEK			
NAME: N WESTSIDE AVE					02.030	END BRIDGE			
					02.060 MU170	POPLAR ST			
					02.091	AMERICAN LEGION POST 211			
					02.110		2	22I	
					02.110 MU 70	CHESTNUT ST			
					02.160		2	24I	
NAME: E BALTIMORE ST					02.160 MU160	W BALTIMORE ST			
					02.160 MU190	S WEST SIDE AVE			
					02.160	TRAFFIC SIGNAL			
					02.189	SPEED LIMIT 25 MPH			
					02.290 MU 10	N ANTIETAM ST			
					02.290 MU 20	S ANTIETAM ST			
					02.290	TRAFFIC SIGNAL			
					02.345	ST. PAULS'S EVANGELICAL LUTHERAN CHURCH			
					02.380		2	26I	

*A,B = UNIMPROVED; C = GRADED & DRAINED; D,E = SOIL, GRAVEL, STONE; F,G = LOW TYPE BITUMINOUS
H,I = HIGH TYPE BITUMINOUS; J = CONCRETE; K = BRICK; L = BLOCK

STATE HIGHWAY LOCATION REFERENCE

COUNTY: WASHINGTON

DISTRICT: 6

DATE: 12/31/10

ROUTE NUMBER: US 40AL CONTINUED

INVENTORY DIRECTION: EAST

ROUTE NAME: E BALTIMORE ST

STATE SYSTEM	FUNCTIONAL CLASS	MEDIAN TYPE	ACCESS CONTROL	NHS	MILEPOINT	MILEPOINT DESCRIPTION	MARKED LANES	SURFACE WIDTH/TYPE*	AADT
STATE SECONDARY	U URB MINOR ART	NONE (UNDIV)	NONE	NOT NHS	02.410 MU120	HIGH ST	2	26I	6,040
					02.430		2	24I	
	URB OPA				02.480		2	28I	
NAME: FREDERICK RD					02.480 MU 40	E BALTIMORE ST			
					02.480 MU 90	EDGEWOOD DR			
					02.480	TRAFFIC SIGNAL			
					02.490	SPUR TO & FR US 40H			
					02.510		2	24I	
					02.510 US 40H	OLD US 40AL			
					02.530 MU141	E MAPLE ST			
					02.580 MU 50	E CEMETERY ST			
					02.604	FUNKSTOWN POST OFFICE			
					02.640 MU100	GREEN ST			
					02.670		2	22I	
					02.740		2	24I	
					02.743	SPEED LIMIT 30 MPH			
NAME: BOONSBORO PIKE R					02.770	LAGOON RD			
					02.770	OUT CORP LMTS FUNKSTOWN			
					02.896	DRAINAGE STRUC #21057X0			
					02.900	SPEED LIMIT 50 MPH			
	RUR MINOR ART				03.140				
					03.140 IS 70	EISENHOWER MEMORIAL HWY			
					03.140	STRUC #21121			
					03.520 CO1218	POFFENBERGER RD			
					03.710 CO1007	SCOTT DR			
					03.830	DRAINAGE STRUC #21056X0			
					04.014	DRAINAGE STRUC #21055X0			
					04.386	NO NAME			
					04.630	NO NAME			
					04.930 CO1132	THOMAS DR			
					04.930 CO1294	JESWOOD DR			
					05.030 MD741	NO NAME			
					05.050	SPUR TO & FR MD 741			
					05.230	STRUC #21019 LANDIS SPRING BRANCH			
					05.370 CO399	COOL HOLLOW RD			

*A,B = UNIMPROVED; C = GRADED & DRAINED; D,E = SOIL, GRAVEL, STONE; F,G = LOW TYPE BITUMINOUS
H,I = HIGH TYPE BITUMINOUS; J = CONCRETE; K = BRICK; L = BLOCK

STATE HIGHWAY LOCATION REFERENCE

COUNTY: WASHINGTON
DISTRICT: 6
DATE: 12/31/10

ROUTE NUMBER: US 40AL CONTINUED

INVENTORY DIRECTION: EAST

ROUTE NAME: BOONSBORO PIKE

STATE SYSTEM	FUNCTIONAL CLASS	MEDIAN TYPE	ACCESS CONTROL	NHS	MILEPOINT	MILEPOINT DESCRIPTION	MARKED LANES	SURFACE WIDTH/TYPE*	AADT
STATE SECONDARY	R RUR MINOR ART	NONE (UNDIV)	NONE	NOT NHS	05.650 CO924	COOL HOLLOW DR	2	24I	6,040
					06.210 CO533	TOMS RD			
					06.620 CO879	MARCIA CT			
					06.780	STRUC #21020 BEAVER CREEK			
					06.800 CO537	ROXBURY RD			
					06.860 OP379	HARMONY HILL LA			
					06.890	FRIENDSHIP LA			
					07.120	STRUC #21021 BEAVER CREEK			
					07.190 CO532	BENEVOLA CHURCH RD			
					07.190 CO797	BENEVOLA NEWCOMER RD			
					07.360 CO534	TOLL PASS LA			
					07.970 CO795	MILL POINT RD			
					08.070	VICTORY BAPTIST CHURCH			
					08.350 CO1062	SCENIC VIEW CT			
					08.473	SPEED LIMIT 40 MPH			
					08.561	SIGN: WELCOME TO BOONSBORO			
					08.865	BOONSBORO RESCUE COMPANY 69			
					08.932	BOONSBORO FAMILY WORSHIP CENTER			
		PAINTED			09.035		2	26I	
					09.050		2	28I	
					09.080		2	24I	
		NONE (UNDIV)			09.110				
					09.136	DRAINAGE 36" CP			
					09.160				9,380
					09.160 MU186	CHASE SIX BLVD			
					09.160 MD 68	LAPPANS RD			
					09.160	TRAFFIC SIGNAL			
					09.160	IN CORP LMTS BOONSBORO			
		PAINTED			09.200		2	32I	
					09.210		2	22I	
					09.270	SIGN: WELCOME TO BOONSBORO			
		NONE (UNDIV)			09.300		2	24I	
					09.460	SPEED LIMIT 30 MPH			
					09.580 MU 63	KNODE CIR			
					09.630	ADVANCE WARNING SIGN			

*A,B = UNIMPROVED; C = GRADED & DRAINED; D,E = SOIL, GRAVEL, STONE; F,G = LOW TYPE BITUMINOUS
H,I = HIGH TYPE BITUMINOUS; J = CONCRETE; K = BRICK; L = BLOCK

STATE HIGHWAY LOCATION REFERENCE

COUNTY: WASHINGTON

DISTRICT: 6

DATE: 12/31/10

ROUTE NUMBER: US 40AL CONTINUED

INVENTORY DIRECTION: EAST

ROUTE NAME: N MAIN ST

STATE SYSTEM	FUNCTIONAL CLASS	MEDIAN TYPE	ACCESS CONTROL	NHS	MILEPOINT	MILEPOINT DESCRIPTION	MARKED LANES	SURFACE WIDTH/TYPE*	AADT
STATE SECONDARY	U RUR MINOR ART	NONE (UNDIV)	NONE	NOT NHS	09.710 MU8160	THOMAS LA	2	24I	9,380
					09.750				12,260
					09.750 MD 66	MAPLE AVE			
					09.750	TRAFFIC SIGNAL			
					09.760 MU 10	SCHOOLHOUSE CT			
					09.860 MU8010	ALLEY 1			
					09.900 MU170	STOUFFER AVE			
					09.940		2	32I	
					09.950	SIGN: WELCOME TO HISTORIC			
						BOONSBORO			
					09.964 MU181	SHAFFER PARK DR			
					09.967 MU110	ORCHARD DR			
					09.980		2	24I	
					10.030 MU 50	FORD AVE			
					10.040 MU120	PARK DR			
					10.070 MU 12	BRINING LA			
					10.070	BOONE PLACE			
					10.120 MU 70	LAKIN AVE			
					10.160 MU8050	GAINES PLACE			
					10.210 MD 34	POTOMAC ST			
					10.210 MU160	ST PAUL ST			
					10.210	TRAFFIC SIGNAL			
					10.330 MU 20	CEMETERY LA			
					10.330	TRINITY EVANGELICAL LUTHERAN			
						CHURCH			
					10.360 MU 60	HIGH ST			
					10.437	MT. NEBO UNITED METHODIST CHURCH			
					10.510 MU8080	REEDERS ALLEY			
					10.520		2	26I	
					10.620		2	24I	
					10.640		2	26I	
					10.640 MU 90	MOUSETOWN RD			
					10.684		2	24I	
					10.744	BOONSBORO BIBLE CHURCH			
					10.800	DRAINAGE STRUC #21052X0			
					10.904	END BIKE ROUTE CONTINUED ON MD 67			

NAME: S MAIN ST

*A,B = UNIMPROVED; C = GRADED & DRAINED; D,E = SOIL, GRAVEL, STONE; F,G = LOW TYPE BITUMINOUS
H,I = HIGH TYPE BITUMINOUS; J = CONCRETE; K = BRICK; L = BLOCK

STATE HIGHWAY LOCATION REFERENCE

COUNTY: WASHINGTON
DISTRICT: 6
DATE: 12/31/10

ROUTE NUMBER: US 40AL CONTINUED

INVENTORY DIRECTION: EAST

ROUTE NAME: S MAIN ST

STATE SYSTEM	FUNCTIONAL CLASS	MEDIAN TYPE	ACCESS CONTROL	NHS	MILEPOINT	MILEPOINT DESCRIPTION	MARKED LANES	SURFACE WIDTH/TYPE*	AADT
STATE SECONDARY	R RUR MINOR ART	NONE (UNDIV)	NONE	NOT NHS	10.910	OUT CORP LMTS BOONSBORO	2	24I	12,260
					10.950				5,070
NAME: BOONSBORO PIKE					10.950	MD 67			
					10.980	ROHRERSVILLE RD			
					10.980	SPEED LIMIT 40 MPH			
					11.000	MD858A			
					11.000	NO NAME			
					11.000	SHA BOONSBORO SHOP/SALT DOME			
					11.340	DRAINAGE CBC - 17' X 26' X 6'			
					11.380	CO546			
					11.380	GILARDI RD			
					11.560	CO604			
					11.560	CLEVELANDTOWN RD			
					11.570	SPUR FR CLEVELANDTOWN RD			
					12.020		2	26I	
					12.070	CO547			
					12.070	ZITTLESTOWN RD			
					12.110	SPUR TO ZITTLESTOWN RD			
					12.300		2	24I	
					12.420	CO607			
					12.420	MOSER RD			
					12.630	CO548			
					12.630	WASHINGTON MONUMENT RD			
					12.640	FREDERICK CO/L			

ROUTE NUMBER: US 40H

INVENTORY DIRECTION: SOUTH

ROUTE NAME: OLD US 40AL

STATE SYSTEM	FUNCTIONAL CLASS	MEDIAN TYPE	ACCESS CONTROL	NHS	MILEPOINT	MILEPOINT DESCRIPTION	MARKED LANES	SURFACE WIDTH/TYPE*	AADT
STATE SECONDARY	U URB LOCAL	NONE (UNDIV)	NONE	NOT NHS	00.000		2	20I	99
					00.000	ROAD END			
					00.013	SPUR TO & FR US 40AL			
					00.050	US 40AL			
					00.050	FREDERICK RD			
					00.050	STOP SIGN			

ROUTE NUMBER: US 340

INVENTORY DIRECTION: EAST

ROUTE NAME: JEFFERSON PIKE

STATE SYSTEM	FUNCTIONAL CLASS	MEDIAN TYPE	ACCESS CONTROL	NHS	MILEPOINT	MILEPOINT DESCRIPTION	MARKED LANES	SURFACE WIDTH/TYPE*	AADT
STATE PRIMARY	R RUR OPA	NONE (UNDIV)	PARTIAL	NHS	00.000		2	26J	24,227

*A,B = UNIMPROVED; C = GRADED & DRAINED; D,E = SOIL, GRAVEL, STONE; F,G = LOW TYPE BITUMINOUS
H,I = HIGH TYPE BITUMINOUS; J = CONCRETE; K = BRICK; L = BLOCK

STATE HIGHWAY LOCATION REFERENCE

COUNTY: WASHINGTON
DISTRICT: 6
DATE: 12/31/10

ROUTE NUMBER: US 340 CONTINUED
INVENTORY DIRECTION: EAST
ROUTE NAME: JEFFERSON PIKE

STATE SYSTEM	FUNCTIONAL CLASS	MEDIAN TYPE	ACCESS CONTROL	NHS	MILEPOINT	MILEPOINT DESCRIPTION	MARKED LANES	SURFACE WIDTH/TYPE*	AADT
STATE PRIMARY	R RUR OPA	NONE (UNDIV)	PARTIAL	NHS	00.000	BEGIN BRIDGE IN VIRGINIA	2	26J	24,227
					00.010	SPEED LIMIT 45 MPH			
					00.020	VIRGINIA ST/L			
					00.390	R/R #CSX 141 358 K			
					00.390	STRUC #21041 POTOMAC RIVER			
					00.430		2	24I	
					00.430 CO626	SANDY HOOK RD			
					00.430	END BRIDGE			
					00.440	ATR STATION #0019 (CABINET WB/L)			
		UNPROTECTED			00.570		2	36I	
					00.600	SPUR TO KEEP TRYST RD			
		CURBED			00.630		2	24I	
					00.641	BEG BIKE ROUTE OUT RT			
					00.740 CO624	VALLEY RD			
					00.740 CO995	KEEP TRYST RD			
					00.780		3	36I	
					00.820	SPEED LIMIT 55 MPH			
		UNPROTECTED			00.850				
					01.030		3	44I	
					01.060		4	48I	
					01.070	MILE MARKER 1.0			
					01.210 RP340- 3	RAMP 3 FR US 340 EB TO MD 67 NB			
					01.350 RP340- 8	RAMP 8 FR MD 67 SB TO US 340 WB			
					01.480 RP340- 5	RAMP 5 FR RAMP 3 (FR MD67) TO US 340 EB			
		CURBED			01.560				
					01.560 MD 67	ROHRERSVILLE RD			
					01.560	STRUC #21138			
					01.560 RP340- 3	RAMP 3 FR US 340 EB TO MD 67 NB			
					01.680 RP340- 2	RAMP 2 FR US 340 WB TO MD 67 NB			
					01.700	BEGIN BRIDGE			
					01.740	R/R #CSX 140 531 G			
					01.740	STRUC #21034 ISRAEL CREEK			
					01.770	APPALACHIAN TRAIL			
					01.770	END BRIDGE			

*A,B = UNIMPROVED; C = GRADED & DRAINED; D,E = SOIL, GRAVEL, STONE; F,G = LOW TYPE BITUMINOUS
H,I = HIGH TYPE BITUMINOUS; J = CONCRETE; K = BRICK; L = BLOCK

STATE HIGHWAY LOCATION REFERENCE

COUNTY: WASHINGTON
DISTRICT: 6
DATE: 12/31/10

ROUTE NUMBER: US 340 CONTINUED

INVENTORY DIRECTION: EAST

ROUTE NAME: JEFFERSON PIKE

STATE SYSTEM	FUNCTIONAL CLASS	MEDIAN TYPE	ACCESS CONTROL	NHS	MILEPOINT	MILEPOINT DESCRIPTION	MARKED LANES	SURFACE WIDTH/TYPE*	AADT
STATE PRIMARY	R RUR OPA	CURBED	FULL	NHS	01.820		4	48I	24,227
		POSITIVE BARRIER			01.820	CO995 KEEP TRYST RD			
					01.880				
					01.950	SPEED LIMIT 65 MPH			
					01.990	MILE MARKER 2.0			
					02.270	FREDERICK CO/L			

ROUTE NUMBER: US 522

INVENTORY DIRECTION: NORTH

ROUTE NAME: WARFORDSBURG RD

STATE SYSTEM	FUNCTIONAL CLASS	MEDIAN TYPE	ACCESS CONTROL	NHS	MILEPOINT	MILEPOINT DESCRIPTION	MARKED LANES	SURFACE WIDTH/TYPE*	AADT
STATE SECONDARY	R RUR OPA	NONE (UNDIV)	NONE	NOT NHS	00.000		2	24J	10,930
					00.000	BEGIN BRIDGE IN WEST VIRGINIA			
					00.000	SPEED LIMIT 35 MPH			
					00.130	WEST VIRGINIA ST/L			
					00.130	STRUC #21043 POTOMAC RIVER			
	U				00.310	IN CORP LMTS HANCOCK			
					00.410	MU 30 BERM RD			
					00.460	R/R #CSX 832 432 W			
					00.490	OP206 SOUTH ST			
					00.500		2	24I	
					00.500	END BRIDGE			
					00.540				8,180
					00.540	US522B NO NAME			
					00.570		2	24J	
					00.570	BEGIN BRIDGE			
					00.630	MD144WB WESTERN PIKE			
					00.630	STRUC #21124			
					00.660	MD894 LIMESTONE RD			
					00.690		2	39I	
					00.690	END BRIDGE			
		POSITIVE BARRIER			00.700		2	24I	
					00.700	SPUR TO US 522C			
					00.720	US522C HIGH ST			

*A,B = UNIMPROVED; C = GRADED & DRAINED; D,E = SOIL, GRAVEL, STONE; F,G = LOW TYPE BITUMINOUS
H,I = HIGH TYPE BITUMINOUS; J = CONCRETE; K = BRICK; L = BLOCK

STATE HIGHWAY LOCATION REFERENCE

COUNTY: WASHINGTON

DISTRICT: 6

DATE: 12/31/10

ROUTE NUMBER: US 522 CONTINUED

INVENTORY DIRECTION: NORTH

ROUTE NAME: WARFORDSBURG RD

STATE SYSTEM	FUNCTIONAL CLASS	MEDIAN TYPE	ACCESS CONTROL	NHS	MILEPOINT	MILEPOINT DESCRIPTION	MARKED LANES	SURFACE WIDTH/TYPE*	AADT
STATE SECONDARY	U RUR OPA	POSITIVE BARRIER	NONE	NOT NHS	00.780 RP 70- 9	RAMP 9 FR US 522 SB TO MD 894	2	24I	8,180
					00.890 RP 70- 6	RAMP 6 FR IS 68 EB TO US 522 SB			
					00.940		2	27I	
					01.040 RP 70- 4	RAMP 4 FR US 522 NB TO IS 70 EB			
					01.090		2	30I	
		CURBED			01.190		2	27I	
					01.190	BEGIN BRIDGE			
					01.205	STRUC #21090			
					01.205	EXIT #1B			
					01.205 IS 70	EISENHOWER MEMORIAL HWY			
					01.210				3,990
					01.210 US522A	NO NAME			
					01.210 RP 70- 2	RAMP 2 FR IS 70 WB TO RAMP 6 (TO US 522)			
		NONE (UNDIV)			01.220		1	14I	
					01.220	END BRIDGE			
					01.319 IS 70	EISENHOWER MEMORIAL HWY			

ROUTE NUMBER: US 522A

INVENTORY DIRECTION: SOUTH

ROUTE NAME: NO NAME

STATE SYSTEM	FUNCTIONAL CLASS	MEDIAN TYPE	ACCESS CONTROL	NHS	MILEPOINT	MILEPOINT DESCRIPTION	MARKED LANES	SURFACE WIDTH/TYPE*	AADT
STATE SECONDARY	U RUR LOCAL	NONE (UNDIV)	NONE	NOT NHS	00.000		1	16I	2,583
					00.000 IS 70	EISENHOWER MEMORIAL HWY			
					00.000	EXIT #1B			
					00.090	SPEED LIMIT 35 MPH			
					00.400 US522	WARFORDSBURG RD (AHEAD)			

ROUTE NUMBER: US 522B

INVENTORY DIRECTION: EAST

ROUTE NAME: NO NAME

STATE SYSTEM	FUNCTIONAL CLASS	MEDIAN TYPE	ACCESS CONTROL	NHS	MILEPOINT	MILEPOINT DESCRIPTION	MARKED LANES	SURFACE WIDTH/TYPE*	AADT
STATE SECONDARY	U RUR LOCAL	NONE (UNDIV)	NONE	NOT NHS	00.000		2	22I	0
					00.000 MU262	PARK RD #2 (BACK)			

*A,B = UNIMPROVED; C = GRADED & DRAINED; D,E = SOIL, GRAVEL, STONE; F,G = LOW TYPE BITUMINOUS
H,I = HIGH TYPE BITUMINOUS; J = CONCRETE; K = BRICK; L = BLOCK

STATE HIGHWAY LOCATION REFERENCE

COUNTY: WASHINGTON
DISTRICT: 6
DATE: 12/31/10

ROUTE NUMBER: US 522B CONTINUED

INVENTORY DIRECTION: EAST

ROUTE NAME: NO NAME

STATE SYSTEM	FUNCTIONAL CLASS	MEDIAN TYPE	ACCESS CONTROL	NHS	MILEPOINT	MILEPOINT DESCRIPTION	MARKED LANES	SURFACE WIDTH/TYPE*	AADT
STATE SECONDARY	U RUR LOCAL	NONE (UNDIV)	NONE	NOT NHS	00.000 MD144WB	WESTERN PIKE	2	22I	0
					00.040	SPUR TO & FR MD 144WB			
					00.140 US522	WARFORDSBURG RD			
					00.140	STOP SIGN			

ROUTE NUMBER: US 522C

INVENTORY DIRECTION: WEST

ROUTE NAME: VIRGINIA AVE

STATE SYSTEM	FUNCTIONAL CLASS	MEDIAN TYPE	ACCESS CONTROL	NHS	MILEPOINT	MILEPOINT DESCRIPTION	MARKED LANES	SURFACE WIDTH/TYPE*	AADT
STATE SECONDARY	U RUR LOCAL	NONE (UNDIV)	NONE	NOT NHS	00.000		2	30I	0
					00.000 MU370	VIRGINIA AVE (BACK)			
					00.000 MD144WB	MAIN ST			
					00.000	STOP SIGN			
NAME: HIGH ST					00.080 MD735	HIGH ST			
					00.080 MU372	VIRGINIA AVE #2			
					00.080	STOP SIGN			
					00.130	SPEED LIMIT 25 MPH			
		CURBED			00.170		2	36I	
					00.190	SPUR FR US 522			
					00.200 US522	WARFORDSBURG RD			