

**2011**

**Calendar Year**

**HIGHWAY LOCATION REFERENCE**

**ALL INTERSECTIONS**

**Data as of December 31, 2011**

**CARROLL**

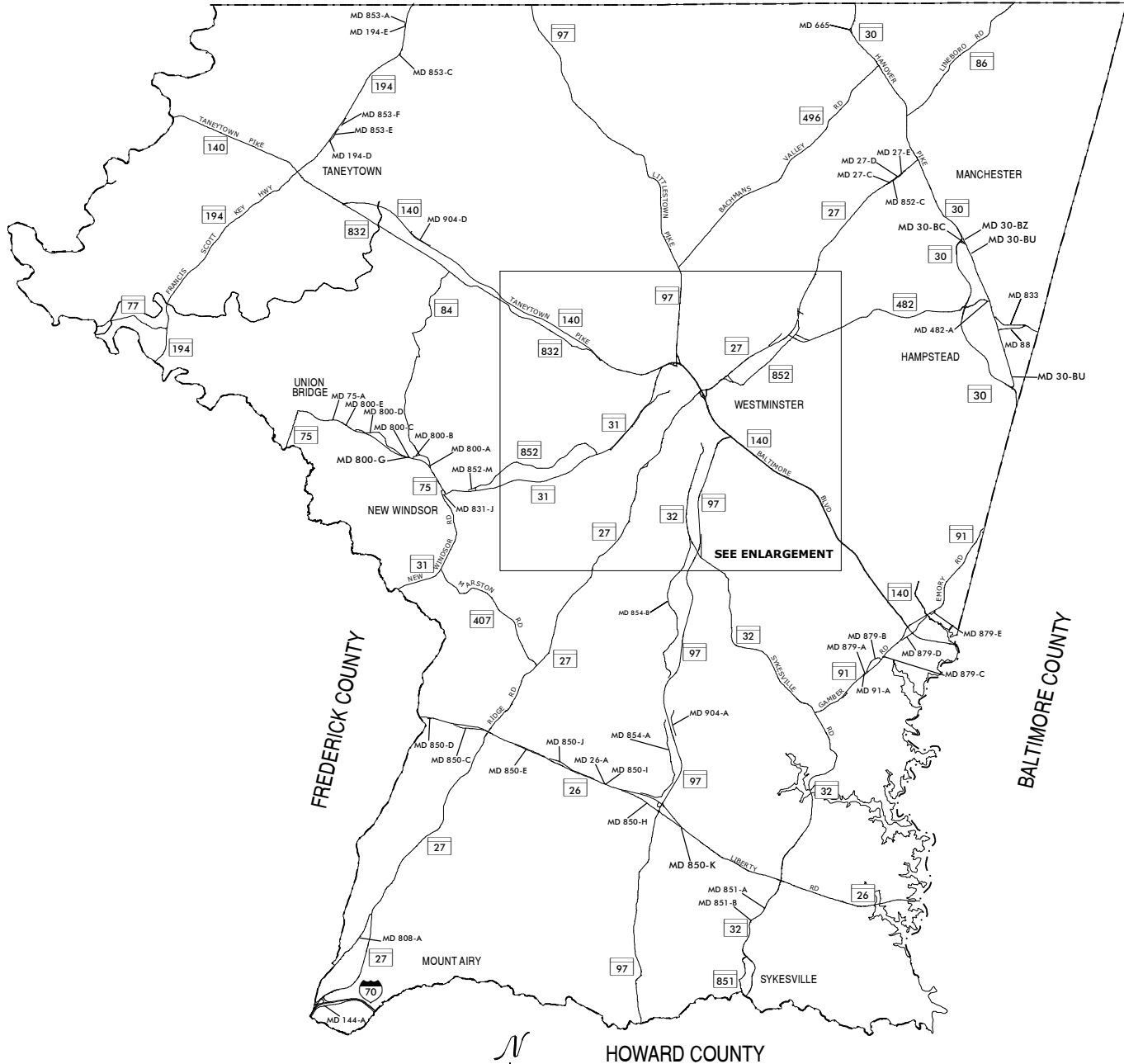
**COUNTY**

**SHA DISTRICT #7**

**CL**




PENNSYLVANIA



**LEGEND**

-  Interstate Highway
-  US Highway
-  State Highway



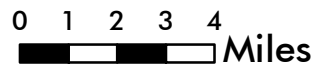
STATEWIDE GRID MAP KEY

|      |      |      |      |      |
|------|------|------|------|------|
| A10A | A10B | A11A | A11B | A12A |
| A10C | A10D | A11C | A11D | A12C |
| B10A | B10B | B11A | B11B | B12A |
| B10C | B11C | B11D |      |      |
| C10B | C11A | C10B |      |      |
| C10C | C11C | C11D |      |      |

**CARROLL COUNTY  
HIGHWAY LOCATION REFERENCE  
2011**

Prepared by the  
*Maryland Department of Transportation*

**STATE HIGHWAY ADMINISTRATION  
HIGHWAY INFORMATION SERVICES DIVISION**



Data as of December 31, 2011

The information in these maps is provided as a public service by the Maryland State Highway Administration (MSHA).

**NOTICE**

**Restriction of Liability:**  
SHA makes no claims, promises or guarantees about the accuracy, completeness, or adequacy of the contents of these maps and expressly disclaims liability for any errors and omissions in the contents of these documents. For more detailed maps, please contact: Kevin Powers of the Highway Information Services Division at 410-545-5518 or by email at [kpowers@sha.state.md.us](mailto:kpowers@sha.state.md.us).



ROUTE ALERT LIST

CARROLL COUNTY

MD 879-D - The name of this road has been revised to Old Gamber Road from MD 91 to MD 140 (MP 0.00 to 0.34), and to Cedarhurst Road from MD 140 to MD 91(MP 0.34 to 0.91).

MARYLAND STATE HIGHWAY ADMINISTRATION  
 HIGHWAY INFORMATION SERVICES DIVISION  
 STATE MAINTAINED HIGHWAYS ON THE NATIONAL HIGHWAY SYSTEM  
 AS OF DECEMBER 31, 2011

COUNTY: CARROLL

| ROUTE  | MAINLINE | BEG DESCRIPTION | END DESCRIPTION | NHS TYPE   |
|--------|----------|-----------------|-----------------|------------|
| IS 70  | MAINLINE | 0.000           | FREDERICK CO/L  | NHS SYSTEM |
| MD 30  | MAINLINE | 0.000           | BALTIMORE CO/L  | NHS SYSTEM |
| MD 140 | MAINLINE | 0.000           | BALTIMORE CO/L  | NHS SYSTEM |

STATE HIGHWAY ADMINISTRATION OF MARYLAND  
HIGHWAY INFORMATION SERVICES DIVISION  
DATA SUPPORT GROUP

STATE HIGHWAY LOCATION REFERENCE

COUNTY: CARROLL  
DISTRICT: 7  
DATE: 12/31/11

ROUTE NUMBER: IS 70  
INVENTORY DIRECTION: EAST  
ROUTE NAME: BALTO NATIONAL PIKE

| STATE SYSTEM  | FUNCTIONAL CLASS | MEDIAN TYPE      | ACCESS CONTROL | NHS | MILEPOINT       | MILEPOINT DESCRIPTION          | MARKED LANES | SURFACE WIDTH/TYPE* | AADT   |
|---------------|------------------|------------------|----------------|-----|-----------------|--------------------------------|--------------|---------------------|--------|
| STATE PRIMARY | R URB INTERSTATE | POSITIVE BARRIER | FULL           | NHS | 00.000          |                                | 6            | 72I                 | 69,782 |
|               |                  |                  |                |     | 00.000          | FREDERICK CO/L                 |              |                     |        |
|               |                  |                  |                |     | 00.000 US 40    | BALTO NATIONAL PIKE (BACK)     |              |                     |        |
|               |                  |                  |                |     | 00.000          | SIGN: CARROLL COUNTY           |              |                     |        |
|               |                  |                  |                |     | 00.012          |                                |              |                     |        |
|               |                  |                  |                |     | 00.012          | BEGIN BRIDGE                   |              |                     |        |
|               |                  |                  |                |     | 00.030          |                                |              |                     | 65,882 |
|               |                  |                  |                |     | 00.030 MD 27    | RIDGE RD                       |              |                     |        |
|               |                  |                  |                |     | 00.030          | STRUC #6011                    |              |                     |        |
|               |                  |                  |                |     | 00.030          | EXIT #68                       |              |                     |        |
|               |                  |                  |                |     | 00.057          | END BRIDGE                     |              |                     |        |
|               |                  |                  |                |     | 00.140 RP 70- 4 | RAMP 4 FR MD 27 NB TO IS 70 EB |              |                     |        |
|               |                  |                  |                |     | 00.170 RP 70- 1 | RAMP 1 FR MD 27 NB TO IS 70 WB |              |                     |        |
|               |                  |                  |                |     | 00.300          | SHA SALT DOME                  |              |                     |        |
|               |                  |                  |                |     | 00.370          | DRAINAGE #06069XO              |              |                     |        |
|               |                  |                  |                |     | 00.390 RP 70- 2 | RAMP 2 FR IS 70 WB TO MD 27 NB |              |                     |        |
|               |                  |                  |                |     | 00.450          | DRAINAGE #06070XO CP           |              |                     |        |
|               |                  |                  |                |     | 00.470          | CROSSOVER                      |              |                     |        |
|               |                  |                  |                |     | 00.580          | DRAINAGE #06071XO CP           |              |                     |        |
|               |                  |                  |                |     | 00.705          | SPEED LIMIT 65 MPH             |              |                     |        |
|               |                  |                  |                |     | 00.750          | DRAINAGE #06072XO CP           |              |                     |        |
|               |                  |                  |                |     | 00.940          | DRAINAGE STRUC #06156XO        |              |                     |        |
|               |                  |                  |                |     | 00.967          | DRAINAGE #06073XO              |              |                     |        |
|               |                  |                  |                |     | 01.264          | DRAINAGE #06108XO              |              |                     |        |
|               |                  |                  |                |     | 01.600          | DRAINAGE #06109XO              |              |                     |        |
|               |                  |                  |                |     | 01.605          | SIGN: WELCOME TO HOWARD COUNTY |              |                     |        |
|               |                  |                  |                |     | 01.610          | HOWARD CO/L                    |              |                     |        |
|               |                  |                  |                |     | 01.610 US 40    | BALTO NATIONAL PIKE (AHEAD)    |              |                     |        |

ROUTE NUMBER: MD 26  
INVENTORY DIRECTION: EAST  
ROUTE NAME: LIBERTY RD

| STATE SYSTEM    | FUNCTIONAL CLASS | MEDIAN TYPE  | ACCESS CONTROL | NHS     | MILEPOINT | MILEPOINT DESCRIPTION | MARKED LANES | SURFACE WIDTH/TYPE* | AADT  |
|-----------------|------------------|--------------|----------------|---------|-----------|-----------------------|--------------|---------------------|-------|
| STATE SECONDARY | R RUR MINOR ART  | NONE (UNDIV) | NONE           | NOT NHS | 00.000    |                       | 2            | 24I                 | 5,761 |

\*A,B = UNIMPROVED; C = GRADED & DRAINED; D,E = SOIL, GRAVEL, STONE; F,G = LOW TYPE BITUMINOUS  
H,I = HIGH TYPE BITUMINOUS; J = CONCRETE; K = BRICK; L = BLOCK

STATE HIGHWAY ADMINISTRATION OF MARYLAND  
HIGHWAY INFORMATION SERVICES DIVISION  
DATA SUPPORT GROUP

STATE HIGHWAY LOCATION REFERENCE

COUNTY: CARROLL  
DISTRICT: 7  
DATE: 12/31/11

ROUTE NUMBER: MD 26 CONTINUED  
INVENTORY DIRECTION: EAST  
ROUTE NAME: LIBERTY RD

| STATE SYSTEM    | FUNCTIONAL CLASS | MEDIAN TYPE  | ACCESS CONTROL | NHS     | MILEPOINT     | MILEPOINT DESCRIPTION   | MARKED LANES | SURFACE WIDTH/TYPE* | AADT  |
|-----------------|------------------|--------------|----------------|---------|---------------|-------------------------|--------------|---------------------|-------|
| STATE SECONDARY | R RUR MINOR ART  | NONE (UNDIV) | NONE           | NOT NHS | 00.000        | FREDERICK CO/L          | 2            | 24I                 | 5,761 |
|                 |                  |              |                |         | 00.000 CO273  | BUFFALO RD              |              |                     |       |
|                 |                  |              |                |         | 00.200 CO274  | ROOP RD                 |              |                     |       |
|                 |                  |              |                |         | 00.230        | SPEED LIMIT 55 MPH      |              |                     |       |
|                 |                  |              |                |         | 00.442        | JOHN BENJAMIN DR        |              |                     |       |
|                 |                  |              |                |         | 00.810 CO272  | HOOOPER RD              |              |                     |       |
|                 |                  |              |                |         | 01.100 CO275  | FRANKLINVILLE RD        |              |                     |       |
|                 |                  |              |                |         | 01.510        | SIGN: TAYLORSVILLE      |              |                     |       |
|                 |                  |              |                |         | 01.560        | SPEED LIMIT 45 MPH      |              |                     |       |
|                 |                  |              |                |         | 01.628        | SIGN: BIKE ROUTE        |              |                     |       |
|                 |                  | PAINTED      |                |         | 01.663        |                         |              |                     |       |
|                 |                  |              |                |         | 01.693        | SIGN: BIKE ROUTE        |              |                     |       |
|                 |                  |              |                |         | 01.700        |                         | 2            | 28I                 |       |
|                 |                  | NONE (UNDIV) |                |         | 01.720        |                         | 2            | 24I                 |       |
|                 |                  |              |                |         | 01.760        |                         |              |                     | 9,501 |
|                 |                  |              |                |         | 01.760 MD 27  | RIDGE RD                |              |                     |       |
|                 |                  |              |                |         | 01.760        | TRAFFIC SIGNAL          |              |                     |       |
|                 |                  |              |                |         | 01.800        | SIGN: BIKE ROUTE        |              |                     |       |
|                 |                  | PAINTED      |                |         | 01.810        |                         |              |                     |       |
|                 |                  | NONE (UNDIV) |                |         | 01.892        |                         |              |                     |       |
|                 |                  |              |                |         | 01.914        | SPEED LIMIT 55 MPH      |              |                     |       |
|                 |                  |              |                |         | 02.120        | SIGN: TAYLORSVILLE      |              |                     |       |
|                 |                  |              |                |         | 02.207        | DRAINAGE STRUC #06080X0 |              |                     |       |
|                 |                  |              |                |         | 02.550        | SPUR TO MD 850E         |              |                     |       |
|                 |                  |              |                |         | 02.840        | SPUR TO MD 850E         |              |                     |       |
|                 |                  |              |                |         | 03.000        | DRAINAGE STRUC #06081X0 |              |                     |       |
|                 |                  |              |                |         | 03.130 CO566  | SKIDMORE RD             |              |                     |       |
|                 |                  |              |                |         | 03.200        | DRAINAGE 48" CP         |              |                     |       |
|                 |                  |              |                |         | 03.290 MD850E | NO NAME                 |              |                     |       |
|                 |                  |              |                |         | 03.410        | SIGN: WINFIELD          |              |                     |       |
|                 |                  | PAINTED      |                |         | 03.510        |                         |              |                     |       |
|                 |                  |              |                |         | 03.556        |                         | 2            | 36I                 |       |
|                 |                  | NONE (UNDIV) |                |         | 03.580        |                         | 2            | 24I                 |       |
|                 |                  |              |                |         | 03.620 CO555  | SALEM BOTTOM RD         |              |                     |       |
|                 |                  |              |                |         | 03.620 CO565  | WOODBINE RD             |              |                     |       |

\*A,B = UNIMPROVED; C = GRADED & DRAINED; D,E = SOIL, GRAVEL, STONE; F,G = LOW TYPE BITUMINOUS  
H,I = HIGH TYPE BITUMINOUS; J = CONCRETE; K = BRICK; L = BLOCK

STATE HIGHWAY ADMINISTRATION OF MARYLAND  
HIGHWAY INFORMATION SERVICES DIVISION  
DATA SUPPORT GROUP

STATE HIGHWAY LOCATION REFERENCE

COUNTY: CARROLL  
DISTRICT: 7  
DATE: 12/31/11

ROUTE NUMBER: MD 26 CONTINUED  
INVENTORY DIRECTION: EAST  
ROUTE NAME: LIBERTY RD

| STATE SYSTEM    | FUNCTIONAL CLASS | MEDIAN TYPE  | ACCESS CONTROL | NHS     | MILEPOINT       | MILEPOINT DESCRIPTION          | MARKED LANES | SURFACE WIDTH/TYPE* | AADT   |
|-----------------|------------------|--------------|----------------|---------|-----------------|--------------------------------|--------------|---------------------|--------|
| STATE SECONDARY | R RUR MINOR ART  | NONE (UNDIV) | NONE           | NOT NHS | 03.620          | TRAFFIC SIGNAL                 | 2            | 24I                 | 9,501  |
|                 |                  | PAINTED      |                |         | 03.671          | SIGN: BIKE ROUTE               |              |                     |        |
|                 |                  | NONE (UNDIV) |                |         | 03.697          |                                |              |                     |        |
|                 |                  | PAINTED      |                |         | 03.816          |                                |              |                     |        |
|                 |                  |              |                |         | 04.100          | DRAINAGE 48" CMP               |              |                     |        |
|                 |                  | PAINTED      |                |         | 04.240          |                                |              |                     |        |
|                 |                  |              |                |         | 04.240          | SPUR TO MD 850J (WEST LEG)     |              |                     |        |
|                 |                  |              |                |         | 04.297          | WINFIELD COMM V.F.D.           |              |                     |        |
|                 |                  |              |                |         | 04.440          | SOUTH CARROLL HIGH SCHOOL      |              |                     |        |
|                 |                  | NONE (UNDIV) |                |         | 04.450          |                                |              |                     |        |
|                 |                  | PAINTED      |                |         | 04.560          |                                |              |                     |        |
|                 |                  |              |                |         | 04.560          | SPUR TO MD 850J (EAST LEG)     |              |                     |        |
|                 |                  |              |                |         | 04.585          | STANLEY LA                     |              |                     |        |
|                 |                  | NONE (UNDIV) |                |         | 04.715          |                                |              |                     |        |
|                 |                  |              |                |         | 04.796          | SIGN: WINFIELD                 |              |                     |        |
|                 |                  |              |                |         | 04.850          | DRAINAGE STRUC #06114X0        |              |                     |        |
|                 |                  |              |                |         | 04.960 MD 26A   | NO NAME                        |              |                     |        |
|                 |                  |              |                |         | 05.200 CO554    | ARTHUR SHIPLEY RD              |              |                     |        |
|                 |                  |              |                |         | 05.310          | DRAINAGE STRUC #06083X0        |              |                     |        |
|                 |                  |              | PARTIAL        |         | 05.500          |                                |              |                     |        |
|                 |                  |              |                |         | 05.500 CO617    | FRETER RD                      |              |                     |        |
|                 |                  |              |                |         | 05.900 CO553    | BUSHEY RD                      |              |                     |        |
|                 |                  |              |                |         | 06.390 RP 26- 6 | RAMP 6 FR MD 26 EB TO MD 97 SB |              |                     |        |
|                 |                  |              |                |         | 06.459          | SIGN: BIKE ROUTE               |              |                     |        |
|                 |                  |              |                |         | 06.464          |                                | 2            | 24J                 |        |
|                 |                  |              |                |         | 06.464          | BEGIN BRIDGE                   |              |                     |        |
|                 |                  |              |                |         | 06.480          |                                |              |                     | 25,401 |
|                 |                  |              |                |         | 06.480 MD 97    | NEW WASHINGTON RD              |              |                     |        |
|                 |                  |              |                |         | 06.480          | STRUC #6054                    |              |                     |        |
|                 |                  |              |                |         | 06.490          |                                | 2            | 24I                 |        |
|                 |                  |              |                |         | 06.490          | END BRIDGE                     |              |                     |        |
|                 |                  |              |                |         | 06.560 RP 26- 2 | RAMP 2 FR MD 26 WB TO MD 97 NB |              |                     |        |
|                 |                  |              |                |         | 06.570          | SPEED LIMIT 50 MPH             |              |                     |        |
|                 |                  |              |                |         | 06.940 CO1138   | ENTERPRISE ST                  |              |                     |        |
|                 |                  |              | NONE           |         | 07.190          |                                |              |                     |        |

\*A,B = UNIMPROVED; C = GRADED & DRAINED; D,E = SOIL, GRAVEL, STONE; F,G = LOW TYPE BITUMINOUS  
H,I = HIGH TYPE BITUMINOUS; J = CONCRETE; K = BRICK; L = BLOCK



STATE HIGHWAY ADMINISTRATION OF MARYLAND  
HIGHWAY INFORMATION SERVICES DIVISION  
DATA SUPPORT GROUP

STATE HIGHWAY LOCATION REFERENCE

COUNTY: CARROLL  
DISTRICT: 7  
DATE: 12/31/11

ROUTE NUMBER: MD 26 CONTINUED

INVENTORY DIRECTION: EAST

ROUTE NAME: LIBERTY RD

| STATE SYSTEM    | FUNCTIONAL CLASS | MEDIAN TYPE  | ACCESS CONTROL | NHS     | MILEPOINT     | MILEPOINT DESCRIPTION                | MARKED LANES | SURFACE WIDTH/TYPE* | AADT   |
|-----------------|------------------|--------------|----------------|---------|---------------|--------------------------------------|--------------|---------------------|--------|
| STATE SECONDARY | R RUR MINOR ART  | NONE (UNDIV) | NONE           | NOT NHS | 07.190 CO545  | KLEE MILL RD                         | 2            | 24I                 | 25,401 |
|                 |                  |              |                |         | 07.190 MD850H | OLD LIBERTY RD WEST                  |              |                     |        |
|                 |                  |              |                |         | 07.190        | TRAFFIC SIGNAL                       |              |                     |        |
|                 |                  |              |                |         | 07.200        | SPUR FR MD 850H                      |              |                     |        |
|                 |                  |              |                |         | 07.200        | SPUR TO KLEE MILL RD                 |              |                     |        |
|                 |                  |              |                |         | 07.217        | SIGN: BIKE ROUTE                     |              |                     |        |
|                 |                  | PAINTED      |                |         | 07.290        |                                      |              |                     |        |
|                 |                  | NONE (UNDIV) |                |         | 07.408        |                                      | 2            | 30I                 |        |
|                 |                  |              |                |         | 07.465        |                                      | 2            | 24I                 |        |
|                 |                  |              |                |         | 07.580        | CROSSOVER TO OLD LIBERTY RD          |              |                     |        |
|                 |                  | PAINTED      |                |         | 07.817        |                                      |              |                     |        |
|                 |                  | NONE (UNDIV) |                |         | 07.900        |                                      |              |                     |        |
|                 |                  |              |                |         | 07.950        |                                      | 3            | 36I                 |        |
|                 |                  |              |                |         | 07.950 CO663  | LINTON RD                            |              |                     |        |
|                 |                  |              |                |         | 07.950 CO664  | WHITE ROCK RD                        |              |                     |        |
|                 |                  |              |                |         | 07.950        | TRAFFIC SIGNAL                       |              |                     |        |
|                 |                  | PAINTED      |                |         | 08.055        |                                      |              |                     |        |
|                 |                  | NONE (UNDIV) |                |         | 08.100        |                                      |              |                     |        |
|                 |                  |              |                |         | 08.100        | FORMOSA DR (PVT)                     |              |                     |        |
|                 |                  |              |                |         | 08.158        | SOUTH CARROLL CHURCH OF THE NAZARENE |              |                     |        |
|                 |                  | PAINTED      |                |         | 08.174        |                                      |              |                     |        |
|                 |                  | NONE (UNDIV) |                |         | 08.253        |                                      | 4            | 48I                 |        |
|                 |                  | PAINTED      |                |         | 08.328        |                                      |              |                     |        |
|                 |                  |              |                |         | 08.328        | TRAFFIC SIGNAL                       |              |                     |        |
|                 |                  |              |                |         | 08.328 OP1298 | EXCHANGE DR                          |              |                     |        |
|                 |                  | NONE (UNDIV) |                |         | 08.420        |                                      | 3            | 36I                 |        |
|                 |                  | PAINTED      |                |         | 08.467        |                                      | 2            | 24I                 |        |
|                 |                  | NONE (UNDIV) |                |         | 08.507        |                                      |              |                     |        |
|                 | URB OPA          |              | PARTIAL        |         | 08.610        |                                      |              |                     |        |
|                 |                  |              |                |         | 08.610 CO677  | EMERALD LA                           |              |                     |        |
|                 |                  | PAINTED      |                |         | 08.831        |                                      | 2            | 32I                 |        |
|                 |                  |              |                |         | 08.870        |                                      | 3            | 36I                 |        |
|                 |                  |              |                |         | 08.952        |                                      | 4            | 48I                 |        |
|                 |                  | NONE (UNDIV) |                |         | 09.004        |                                      |              |                     |        |

\*A,B = UNIMPROVED; C = GRADED & DRAINED; D,E = SOIL, GRAVEL, STONE; F,G = LOW TYPE BITUMINOUS  
H,I = HIGH TYPE BITUMINOUS; J = CONCRETE; K = BRICK; L = BLOCK

STATE HIGHWAY ADMINISTRATION OF MARYLAND  
HIGHWAY INFORMATION SERVICES DIVISION  
DATA SUPPORT GROUP

STATE HIGHWAY LOCATION REFERENCE

COUNTY: CARROLL  
DISTRICT: 7  
DATE: 12/31/11

ROUTE NUMBER: MD 26 CONTINUED

INVENTORY DIRECTION: EAST

ROUTE NAME: LIBERTY RD

| STATE SYSTEM    | FUNCTIONAL CLASS | MEDIAN TYPE        | ACCESS CONTROL | NHS     | MILEPOINT     | MILEPOINT DESCRIPTION          | MARKED LANES | SURFACE WIDTH/TYPE* | AADT   |
|-----------------|------------------|--------------------|----------------|---------|---------------|--------------------------------|--------------|---------------------|--------|
| STATE SECONDARY | R URB OPA        | NONE (UNDIV)       | PARTIAL        | NOT NHS | 09.060 CO1424 | CALVERT WAY                    | 4            | 48I                 | 25,401 |
|                 |                  | PAINTED            |                |         | 09.060 CO1404 | PINEY RIDGE PKWY               |              |                     |        |
|                 |                  |                    |                |         | 09.107        |                                |              |                     |        |
|                 |                  |                    |                |         | 09.120        | SPEED LIMIT 45 MPH             |              |                     |        |
|                 |                  | NONE (UNDIV)       | NONE           |         | 09.240        |                                |              |                     |        |
|                 |                  | CENTER TLA (UNDIV) |                |         | 09.240 CO889  | MARTZ RD                       |              |                     |        |
|                 |                  |                    |                |         | 09.300        |                                |              |                     |        |
|                 |                  |                    |                |         | 09.300        | ST. JOSEPH'S CHURCH            |              |                     |        |
|                 |                  |                    |                |         | 09.350        | ATHLETIC FIELD                 |              |                     |        |
|                 |                  |                    |                |         | 09.400        | ST JOSEPHS CEMETERY            |              |                     |        |
|                 |                  | NONE (UNDIV)       |                |         | 09.430        |                                |              |                     |        |
|                 |                  |                    |                |         | 09.480 CO1375 | JOHNSVILLE RD                  |              |                     |        |
|                 |                  |                    |                |         | 09.480        | TRAFFIC SIGNAL                 |              |                     |        |
|                 |                  |                    |                |         | 09.495        | SIGN: BIKE ROUTE               |              |                     |        |
|                 |                  |                    |                |         | 09.510        | HISTORIC WESLEY FREEDOM CHURCH |              |                     |        |
|                 |                  | CENTER TLA (UNDIV) |                |         | 09.520        |                                |              |                     |        |
|                 |                  |                    |                |         | 09.600 CO1164 | BERKLEY DR                     |              |                     |        |
|                 |                  |                    |                |         | 09.630        | SIGN: ELDERSBURG               |              |                     |        |
|                 |                  |                    |                |         | 09.810 OP238  | MARGIN AVE                     |              |                     |        |
|                 |                  |                    |                |         | 09.930        | ELDERS BAPTIST CHURCH          |              |                     |        |
|                 |                  | CURBED             |                |         | 09.970        |                                |              |                     |        |
|                 |                  |                    |                |         | 09.990        | SPUR FR OLD BARTHOLOW RD       |              |                     |        |
|                 |                  |                    |                |         | 10.000 CO1041 | OLD BARTHOLOW RD               |              |                     |        |
|                 |                  |                    |                |         | 10.042        | SPUR TO MD 32                  |              |                     |        |
|                 |                  |                    |                |         | 10.052        | SPUR FR MD 32                  |              |                     |        |
|                 |                  |                    |                |         | 10.060        |                                |              |                     | 29,771 |
|                 |                  |                    |                |         | 10.060 MD 32  | SYKESVILLE RD                  |              |                     |        |
|                 |                  |                    |                |         | 10.060        | TRAFFIC SIGNAL                 |              |                     |        |
|                 |                  |                    |                |         | 10.080        | SPUR TO MD 32 NB               |              |                     |        |
|                 |                  | PAINTED            |                |         | 10.150        |                                |              |                     |        |
|                 |                  | NONE (UNDIV)       |                |         | 10.160        |                                |              |                     |        |
|                 |                  | CENTER TLA (UNDIV) |                |         | 10.270        |                                |              |                     |        |
|                 |                  | NONE (UNDIV)       |                |         | 10.360        |                                |              |                     |        |
|                 |                  |                    |                |         | 10.410 CO1043 | GEORGETOWN BLVD                |              |                     |        |
|                 |                  |                    |                |         | 10.410        | TRAFFIC SIGNAL                 |              |                     |        |

\*A,B = UNIMPROVED; C = GRADED & DRAINED; D,E = SOIL,GRAVEL,STONE; F,G = LOW TYPE BITUMINOUS  
H,I = HIGH TYPE BITUMINOUS; J = CONCRETE; K= BRICK; L = BLOCK

STATE HIGHWAY ADMINISTRATION OF MARYLAND  
HIGHWAY INFORMATION SERVICES DIVISION  
DATA SUPPORT GROUP

STATE HIGHWAY LOCATION REFERENCE

COUNTY: CARROLL  
DISTRICT: 7  
DATE: 12/31/11

ROUTE NUMBER: MD 26 CONTINUED  
INVENTORY DIRECTION: EAST  
ROUTE NAME: LIBERTY RD

| STATE SYSTEM    | FUNCTIONAL CLASS | MEDIAN TYPE        | ACCESS CONTROL | NHS     | MILEPOINT | MILEPOINT DESCRIPTION             | MARKED LANES | SURFACE WIDTH/TYPE* | AADT   |
|-----------------|------------------|--------------------|----------------|---------|-----------|-----------------------------------|--------------|---------------------|--------|
| STATE SECONDARY | R URB OPA        | CENTER TLA (UNDIV) | NONE           | NOT NHS | 10.470    |                                   | 4            | 48I                 | 29,771 |
|                 |                  |                    |                |         | 10.470    | CO1161 LUERS AVE                  |              |                     |        |
|                 |                  |                    |                |         | 10.530    | SPEED LIMIT 45 MPH                |              |                     |        |
|                 |                  |                    |                |         | 10.550    | CO692 WALNUT AVE                  |              |                     |        |
|                 |                  |                    |                |         | 10.590    | CO693 LONG MEADOW DR              |              |                     |        |
|                 |                  |                    |                |         | 10.633    | SPUR EXIT ONLY FR LIBERTY STATION |              |                     |        |
|                 |                  |                    |                |         | 10.660    | SPUR ENT TO LIBERTY STATION       |              |                     |        |
|                 |                  |                    |                |         | 10.660    | HOMELAND DR                       |              |                     |        |
|                 |                  |                    |                |         | 10.815    | CO703 BONNIE BRAE RD              |              |                     |        |
|                 |                  |                    |                |         | 10.851    | FAITH LUTHERAN CHURCH             |              |                     |        |
|                 |                  | NONE (UNDIV)       |                |         | 10.880    |                                   |              |                     |        |
|                 |                  |                    |                |         | 10.930    | CO697 HEMLOCK DR W                |              |                     |        |
|                 |                  |                    |                |         | 10.930    | TRAFFIC SIGNAL                    |              |                     |        |
|                 |                  | CENTER TLA (UNDIV) |                |         | 10.980    |                                   |              |                     |        |
|                 |                  | NONE (UNDIV)       |                |         | 11.040    |                                   |              |                     |        |
|                 |                  |                    |                |         | 11.040    | CARROLL SHOPPING CTR              |              |                     |        |
|                 |                  |                    |                |         | 11.110    |                                   |              |                     | 19,051 |
|                 |                  |                    |                |         | 11.110    | CO705 OKLAHOMA RD                 |              |                     |        |
|                 |                  |                    |                |         | 11.110    | CO741 RIDGE RD                    |              |                     |        |
|                 |                  |                    |                |         | 11.110    | TRAFFIC SIGNAL                    |              |                     |        |
|                 |                  |                    |                |         | 11.169    | DRAINAGE STRUC #06157X0           |              |                     |        |
|                 |                  | CENTER TLA (UNDIV) |                |         | 11.200    |                                   |              |                     |        |
|                 |                  |                    |                |         | 11.330    | S CARROLL PARK DR                 |              |                     |        |
|                 |                  |                    |                |         | 11.440    | CO754 MARVIN AVE                  |              |                     |        |
|                 |                  | NONE (UNDIV)       |                |         | 11.460    |                                   |              |                     |        |
|                 |                  |                    |                |         | 11.520    | CO753 MONROE AVE                  |              |                     |        |
|                 |                  |                    |                |         | 11.520    | TRAFFIC SIGNAL                    |              |                     |        |
|                 |                  |                    |                |         | 11.550    | DRAINAGE STRUC #06158X0           |              |                     |        |
|                 |                  | CENTER TLA (UNDIV) |                |         | 11.570    |                                   |              |                     |        |
|                 |                  | PAINTED            |                |         | 11.700    |                                   |              |                     |        |
|                 |                  |                    |                |         | 11.700    | CO745 CARROLL HIGHLANDS RD        |              |                     |        |
|                 |                  |                    |                |         | 11.700    | CO730 LOCUST LA                   |              |                     |        |
|                 |                  | NONE (UNDIV)       |                |         | 11.800    |                                   |              |                     |        |
|                 |                  |                    |                |         | 11.820    | DRAINAGE 48" CP                   |              |                     |        |
|                 |                  |                    |                |         | 11.850    |                                   | 3            | 36I                 |        |

\*A,B = UNIMPROVED; C = GRADED & DRAINED; D,E = SOIL, GRAVEL, STONE; F,G = LOW TYPE BITUMINOUS  
H,I = HIGH TYPE BITUMINOUS; J = CONCRETE; K = BRICK; L = BLOCK

STATE HIGHWAY LOCATION REFERENCE

COUNTY: CARROLL  
DISTRICT: 7  
DATE: 12/31/11

ROUTE NUMBER: MD 26 CONTINUED  
INVENTORY DIRECTION: EAST  
ROUTE NAME: LIBERTY RD

| STATE SYSTEM    | FUNCTIONAL CLASS | MEDIAN TYPE  | ACCESS CONTROL | NHS     | MILEPOINT     | MILEPOINT DESCRIPTION                 | MARKED LANES | SURFACE WIDTH/TYPE* | AADT   |
|-----------------|------------------|--------------|----------------|---------|---------------|---------------------------------------|--------------|---------------------|--------|
| STATE SECONDARY | R URB OPA        | NONE (UNDIV) | NONE           | NOT NHS | 11.850 CO1333 | OLD LIBERTY RD                        | 3            | 36I                 | 19,051 |
|                 |                  |              |                |         | 11.890        |                                       | 4            | 48I                 |        |
|                 |                  |              |                |         | 11.900        | SPEED LIMIT 45 MPH                    |              |                     |        |
|                 |                  |              |                |         | 11.910        |                                       | 3            | 36I                 |        |
|                 |                  |              |                |         | 11.960        |                                       | 2            | 24I                 |        |
|                 |                  |              |                |         | 11.960 CO1333 | OLD LIBERTY RD                        |              |                     |        |
|                 |                  |              |                |         | 12.040        | MONARCH DR                            |              |                     |        |
|                 |                  |              |                |         | 12.090        | ST STEPHENS REFORMED EPISCOPAL CHURCH |              |                     |        |
|                 |                  | PAINTED      |                |         | 12.130        |                                       |              |                     |        |
|                 |                  | NONE (UNDIV) |                |         | 12.190        |                                       |              |                     |        |
|                 |                  |              |                |         | 12.190 CO1474 | FALLON DR                             |              |                     |        |
|                 |                  |              |                |         | 12.220        |                                       | 2            | 34I                 |        |
|                 |                  | PAINTED      |                |         | 12.240        |                                       | 2            | 24I                 |        |
|                 |                  |              |                |         | 12.242        | SIGN: BIKE ROUTE                      |              |                     |        |
|                 |                  | NONE (UNDIV) |                |         | 12.300        |                                       |              |                     |        |
|                 |                  |              |                |         | 12.300        | VILLA HILL DR                         |              |                     |        |
|                 |                  |              |                |         | 12.385        | SPEED LIMIT 50 MPH                    |              |                     |        |
|                 |                  |              |                |         | 12.400        | SIGN: ELDERSBURG                      |              |                     |        |
|                 |                  |              |                |         | 12.520        |                                       | 2            | 24J                 |        |
|                 |                  |              |                |         | 12.520        | BEGIN BRIDGE                          |              |                     |        |
|                 | RUR MINOR ART    |              |                |         | 12.610        |                                       |              |                     |        |
|                 |                  |              |                |         | 12.610        | STRUC #6001 LIBERTY RESERVOIR         |              |                     |        |
|                 |                  |              |                |         | 12.710        |                                       | 2            | 24I                 |        |
|                 |                  |              |                |         | 12.710        | END BRIDGE                            |              |                     |        |
|                 |                  |              |                |         | 12.920        | LAKEVIEW MEMORIAL PARK                |              |                     |        |
|                 |                  |              |                |         | 13.100 CO723  | OLD LIBERTY RD                        |              |                     |        |
|                 |                  |              |                |         | 13.160 CO721  | OAKLAND MILL RD                       |              |                     |        |
|                 |                  |              |                |         | 13.160        | TRAFFIC SIGNAL                        |              |                     |        |
|                 |                  |              |                |         | 13.200        | SIGN: BIKE ROUTE                      |              |                     |        |
|                 |                  |              |                |         | 13.490        |                                       | 2            | 24J                 |        |
|                 |                  |              |                |         | 13.490        | BEGIN BRIDGE                          |              |                     |        |
|                 |                  |              |                |         | 13.490        | SIGN: BALTIMORE COUNTY                |              |                     |        |
|                 |                  |              |                |         | 13.650        | STRUC #6002 LIBERTY RESERVOIR         |              |                     |        |
|                 |                  |              |                |         | 13.650        | BALTIMORE CO/L                        |              |                     |        |

\*A,B = UNIMPROVED; C = GRADED & DRAINED; D,E = SOIL, GRAVEL, STONE; F,G = LOW TYPE BITUMINOUS  
H,I = HIGH TYPE BITUMINOUS; J = CONCRETE; K = BRICK; L = BLOCK

STATE HIGHWAY ADMINISTRATION OF MARYLAND  
HIGHWAY INFORMATION SERVICES DIVISION  
DATA SUPPORT GROUP

STATE HIGHWAY LOCATION REFERENCE

COUNTY: CARROLL  
DISTRICT: 7  
DATE: 12/31/11

**ROUTE NUMBER:** MD 26A  
**INVENTORY DIRECTION:** EAST  
**ROUTE NAME:** NO NAME

| STATE SYSTEM    | FUNCTIONAL CLASS | MEDIAN TYPE  | ACCESS CONTROL | NHS     | MILEPOINT     | MILEPOINT DESCRIPTION | MARKED LANES | SURFACE WIDTH/TYPE* | AADT |
|-----------------|------------------|--------------|----------------|---------|---------------|-----------------------|--------------|---------------------|------|
| STATE SECONDARY | R RUR LOCAL      | NONE (UNDIV) | NONE           | NOT NHS | 00.000        |                       | 2            | 12H                 | 0    |
|                 |                  |              |                |         | 00.000 MD 26  | LIBERTY RD            |              |                     |      |
|                 |                  |              |                |         | 00.020 MD850I | NO NAME               |              |                     |      |

**ROUTE NUMBER:** MD 27  
**INVENTORY DIRECTION:** NORTH  
**ROUTE NAME:** RIDGE RD

| STATE SYSTEM    | FUNCTIONAL CLASS | MEDIAN TYPE      | ACCESS CONTROL | NHS     | MILEPOINT       | MILEPOINT DESCRIPTION                   | MARKED LANES | SURFACE WIDTH/TYPE* | AADT   |
|-----------------|------------------|------------------|----------------|---------|-----------------|---|--------------|---------------------|--------|
| STATE SECONDARY | R RUR MINOR ART  | UNPROTECTED      | NONE           | NOT NHS | 00.000          |   | 4            | 48I                 | 16,982 |
|                 |                  |                  |                |         | 00.000          | FREDERICK CO/L                          |              |                     |        |
|                 |                  |                  |                |         | 00.010 RP 70- 6 | RAMP 6 FR IS 70 EB TO MD 27 SB          |              |                     |        |
|                 |                  |                  |                |         | 00.010 RP 70- 4 | RAMP 4 FR MD 27 NB TO IS 70 EB          |              |                     |        |
|                 |                  | POSITIVE BARRIER |                |         | 00.070          |   |              |                     |        |
|                 |                  |                  |                |         | 00.070 RP 70- 3 | RAMP 3 FR RAMP 6 (FR IS 70) TO MD 27 NB |              |                     |        |
|                 |                  |                  |                |         | 00.070          | TRAFFIC SIGNAL                          |              |                     |        |
|                 |                  |                  |                |         | 00.070          | CROSSOVER                               |              |                     |        |
|                 |                  | UNPROTECTED      |                |         | 00.140 RP 70- 5 | RAMP 5 FR MD 27 SB TO IS 70 EB          |              |                     |        |
|                 |                  |                  |                |         | 00.160          |   |              |                     |        |
|                 |                  | POSITIVE BARRIER |                |         | 00.190          | SPEED LIMIT 50 MPH                      |              |                     |        |
|                 | URB OPA          |                  | PARTIAL        |         | 00.200          |   |              |                     |        |
|                 |                  |                  |                |         | 00.270          |   |              |                     | 24,410 |
|                 |                  |                  |                |         | 00.270 IS 70    | BALTO NATIONAL PIKE                     |              |                     |        |
|                 |                  |                  |                |         | 00.270          | STRUC #6011                             |              |                     |        |
|                 |                  |                  |                |         | 00.270          | EXIT #68                                |              |                     |        |
|                 | U                |                  |                |         | 00.290          | IN CORP LMTS MT AIRY                    |              |                     |        |
|                 |                  | CURBED           |                |         | 00.370 RP 70- 8 | RAMP 8 FR MD 27 SB TO IS 70 WB          |              |                     |        |
|                 |                  |                  |                |         | 00.420          |   |              |                     |        |
|                 |                  |                  |                |         | 00.420 RP 70- 1 | RAMP 1 FR MD 27 NB TO IS 70 WB          |              |                     |        |
|                 |                  |                  |                |         | 00.460          | SPUR FR S MAIN ST                       |              |                     |        |
|                 |                  | UNPROTECTED      |                |         | 00.490          |   |              |                     |        |
|                 |                  |                  |                |         | 00.490 MU215    | S MAIN ST                               |              |                     |        |
|                 |                  |                  |                |         | 00.490 RP 70- 7 | RAMP 7 FR RAMP 2 (FR IS 70) TO MD 27 SB |              |                     |        |
|                 |                  |                  |                |         | 00.490          | TRAFFIC SIGNAL                          |              |                     |        |

\*A,B = UNIMPROVED; C = GRADED & DRAINED; D,E = SOIL, GRAVEL, STONE; F,G = LOW TYPE BITUMINOUS  
H,I = HIGH TYPE BITUMINOUS; J = CONCRETE; K = BRICK; L = BLOCK

STATE HIGHWAY LOCATION REFERENCE

COUNTY: CARROLL  
DISTRICT: 7  
DATE: 12/31/11

ROUTE NUMBER: MD 27 CONTINUED  
INVENTORY DIRECTION: NORTH  
ROUTE NAME: RIDGE RD

| STATE SYSTEM    | FUNCTIONAL CLASS | MEDIAN TYPE  | ACCESS CONTROL | NHS     | MILEPOINT | MILEPOINT DESCRIPTION                 | MARKED LANES | SURFACE WIDTH/TYPE* | AADT   |
|-----------------|------------------|--------------|----------------|---------|-----------|---------------------------------------|--------------|---------------------|--------|
| STATE SECONDARY | U URB OPA        | UNPROTECTED  | PARTIAL        | NOT NHS | 00.490    | CROSSOVER                             | 4            | 48I                 | 24,410 |
|                 |                  | CURBED       |                |         | 00.550    | RP 70- 2                              |              |                     |        |
|                 |                  |              |                |         | 00.601    | RAMP 2 FR IS 70 WB TO MD 27 NB        |              |                     |        |
|                 |                  |              |                |         | 00.710    | MU400                                 |              |                     |        |
|                 |                  |              |                |         | 00.740    | NO NAME                               |              |                     | 18,740 |
|                 |                  |              |                |         | 00.740    | MU306                                 |              |                     |        |
|                 |                  |              |                |         | 00.740    | E RIDGEVILLE BLVD                     |              |                     |        |
|                 |                  |              |                |         | 00.740    | TRAFFIC SIGNAL                        |              |                     |        |
|                 |                  |              |                |         | 00.740    | CROSSOVER                             |              |                     |        |
|                 |                  |              |                |         | 00.760    | SPUR FR E RIDGEVILLE BLVD TO MD 27 NB |              |                     |        |
|                 |                  |              |                |         | 00.800    | SPUR TO RIDGE AVE                     |              |                     |        |
|                 |                  |              |                |         | 00.800    | TRAFFIC SIGNAL                        |              |                     |        |
|                 |                  |              |                |         | 00.800    | DIRECTIONAL CROSSOVER                 |              |                     |        |
|                 |                  | PAINTED      |                |         | 00.910    |                                       |              |                     |        |
|                 |                  | NONE (UNDIV) |                |         | 00.950    |                                       |              |                     |        |
|                 |                  |              |                |         | 00.960    | DRAINAGE STRUC #06135X0               |              |                     |        |
|                 |                  |              |                |         | 01.048    | SPUR FROM PARK AND RIDE               |              |                     |        |
|                 |                  | PAINTED      |                |         | 01.070    |                                       |              |                     |        |
|                 |                  | NONE (UNDIV) |                |         | 01.170    |                                       |              |                     |        |
|                 |                  | PAINTED      |                |         | 01.200    |                                       |              |                     |        |
|                 |                  |              |                |         | 01.212    | SPUR TO PARK AND RIDE                 |              |                     |        |
|                 |                  | NONE (UNDIV) |                |         | 01.273    |                                       |              |                     |        |
|                 |                  | PAINTED      |                |         | 01.331    |                                       |              |                     |        |
|                 |                  | NONE (UNDIV) |                |         | 01.390    |                                       |              |                     |        |
|                 |                  |              |                |         | 01.470    | MU345                                 |              |                     |        |
|                 |                  |              |                |         | 01.470    | MU270                                 |              |                     |        |
|                 |                  |              |                |         | 01.470    | TWIN ARCH RD                          |              |                     |        |
|                 |                  |              |                |         | 01.470    | PARK AVE                              |              |                     |        |
|                 |                  |              |                |         | 01.470    | TRAFFIC SIGNAL                        |              |                     |        |
|                 |                  | PAINTED      |                |         | 01.545    |                                       | 3            | 39I                 |        |
|                 |                  | NONE (UNDIV) |                |         | 01.587    |                                       | 2            | 24I                 |        |
|                 |                  | PAINTED      |                |         | 01.708    |                                       |              |                     |        |
|                 |                  | NONE (UNDIV) |                |         | 01.844    |                                       |              |                     |        |
|                 | R                |              |                |         | 01.950    | OUT CORP LMETS MT AIRY                |              |                     |        |
|                 |                  |              |                |         | 01.950    | MU 81                                 |              |                     |        |
|                 |                  |              |                |         | 01.950    | CENTER ST                             |              |                     |        |
|                 |                  |              |                |         | 01.950    | ENT TO MT AIRY WASTE WATER PLANT      |              |                     |        |
|                 |                  |              |                |         | 01.963    | DRAINAGE STRUC #06136X0               |              |                     |        |

\*A,B = UNIMPROVED; C = GRADED & DRAINED; D,E = SOIL, GRAVEL, STONE; F,G = LOW TYPE BITUMINOUS  
H,I = HIGH TYPE BITUMINOUS; J = CONCRETE; K = BRICK; L = BLOCK

STATE HIGHWAY ADMINISTRATION OF MARYLAND  
HIGHWAY INFORMATION SERVICES DIVISION  
DATA SUPPORT GROUP

STATE HIGHWAY LOCATION REFERENCE

COUNTY: CARROLL  
DISTRICT: 7  
DATE: 12/31/11

ROUTE NUMBER: MD 27 CONTINUED  
INVENTORY DIRECTION: NORTH  
ROUTE NAME: RIDGE RD

| STATE SYSTEM    | FUNCTIONAL CLASS | MEDIAN TYPE  | ACCESS CONTROL | NHS     | MILEPOINT | MILEPOINT DESCRIPTION    | MARKED LANES | SURFACE WIDTH/TYPE* | AADT   |
|-----------------|------------------|--------------|----------------|---------|-----------|--------------------------|--------------|---------------------|--------|
| STATE SECONDARY | R URB OPA        | PAINTED      | PARTIAL        | NOT NHS | 02.055    |                          | 2            | 28I                 | 18,740 |
|                 |                  |              |                |         | 02.060    | ATHLETIC FIELD           |              |                     |        |
|                 |                  |              |                |         | 02.103    |                          | 2            | 24I                 |        |
|                 |                  | NONE (UNDIV) |                |         | 02.268    |                          |              |                     |        |
|                 |                  |              |                |         | 02.320    | CO585 WATERSVILLE RD W   |              |                     |        |
|                 |                  |              |                |         | 02.320    | CO1310 WATERSVILLE RD    |              |                     |        |
|                 |                  |              |                |         | 02.320    | TRAFFIC SIGNAL           |              |                     |        |
|                 | U                | PAINTED      |                |         | 02.380    |                          |              |                     |        |
|                 |                  |              |                |         | 02.380    | IN CORP LMTS MT AIRY     |              |                     |        |
|                 |                  |              |                |         | 02.396    |                          | 2            | 28I                 |        |
|                 |                  | NONE (UNDIV) |                |         | 02.462    |                          | 2            | 24I                 |        |
|                 |                  |              |                |         | 02.535    | PUMPING STATION          |              |                     |        |
|                 | R RUR MINOR ART  |              |                |         | 02.650    |                          |              |                     |        |
|                 |                  |              |                |         | 02.650    | OUT CORP LMTS MT AIRY    |              |                     |        |
|                 |                  |              | NONE           |         | 03.150    |                          |              |                     | 14,071 |
|                 |                  |              |                |         | 03.150    | MD808A N MAIN ST         |              |                     |        |
|                 |                  |              |                |         | 03.150    | CO581 LEISHEAR RD        |              |                     |        |
|                 |                  |              |                |         | 03.188    | SIGN: BIKE ROUTE         |              |                     |        |
|                 |                  |              |                |         | 03.560    | CO1421 WIND SONG WAY     |              |                     |        |
|                 |                  |              |                |         | 03.820    | CO1373 WINDEMERE WAY     |              |                     |        |
|                 |                  |              |                |         | 04.080    | CO1428 FALLING GREEN WAY |              |                     |        |
|                 |                  |              |                |         | 04.300    | CO1053 MT AIRY DR        |              |                     |        |
|                 |                  |              |                |         | 04.510    | CO574 GILLIS FALLS RD    |              |                     |        |
|                 |                  |              |                |         | 04.530    | CO580 HARRISVILLE RD     |              |                     |        |
|                 |                  |              |                |         | 04.990    | CO579 WEST FALLS RD      |              |                     |        |
|                 |                  |              |                |         | 05.726    | ABAR DR                  |              |                     |        |
|                 |                  |              |                |         | 05.926    | CO576 OLD RIDGE RD       |              |                     |        |
|                 |                  |              |                |         | 06.360    | CO839 CANTEE LA          |              |                     |        |
|                 |                  |              |                |         | 06.360    | CO575 CABBAGE SPRING RD  |              |                     |        |
|                 |                  |              |                |         | 06.400    | SIGN: BIKE ROUTE         |              |                     |        |
|                 |                  |              |                |         | 06.529    | POMMELL DR               |              |                     |        |
|                 |                  |              |                |         | 06.531    | CO838 POMMEL DR          |              |                     |        |
|                 |                  |              |                |         | 06.900    | CO274 ROOP RD            |              |                     |        |
|                 |                  |              |                |         | 07.120    |                          |              |                     | 11,701 |
|                 |                  |              |                |         | 07.120    | CO570 GILLIS RD          |              |                     |        |

\*A,B = UNIMPROVED; C = GRADED & DRAINED; D,E = SOIL, GRAVEL, STONE; F,G = LOW TYPE BITUMINOUS  
H,I = HIGH TYPE BITUMINOUS; J = CONCRETE; K = BRICK; L = BLOCK

STATE HIGHWAY ADMINISTRATION OF MARYLAND  
HIGHWAY INFORMATION SERVICES DIVISION  
DATA SUPPORT GROUP

STATE HIGHWAY LOCATION REFERENCE

COUNTY: CARROLL

DISTRICT: 7

DATE: 12/31/11

ROUTE NUMBER: MD 27 CONTINUED

INVENTORY DIRECTION: NORTH

ROUTE NAME: RIDGE RD

| STATE SYSTEM    | FUNCTIONAL CLASS | MEDIAN TYPE  | ACCESS CONTROL | NHS     | MILEPOINT     | MILEPOINT DESCRIPTION   | MARKED LANES | SURFACE WIDTH/TYPE* | AADT   |
|-----------------|------------------|--------------|----------------|---------|---------------|-------------------------|--------------|---------------------|--------|
| STATE SECONDARY | R RUR MINOR ART  | NONE (UNDIV) | NONE           | NOT NHS | 07.140        | SIGN: BIKE ROUTE        | 2            | 24I                 | 11,701 |
|                 |                  |              |                |         | 07.285        | SHORT DR                |              |                     |        |
|                 |                  |              |                |         | 07.472        | SHERRY DR               |              |                     |        |
|                 |                  |              |                |         | 07.510 CO840  | MICHAEL RD              |              |                     |        |
|                 |                  |              |                |         | 07.750 CO1204 | GILBERT RD              |              |                     |        |
|                 |                  |              |                |         | 08.260 CO569  | BRADDOCK RD             |              |                     |        |
|                 |                  |              |                |         | 08.270        | SPEED LIMIT 40 MPH      |              |                     |        |
|                 |                  |              |                |         | 08.530 CO1248 | DOTSONS RIDGE RD        |              |                     |        |
|                 |                  |              |                |         | 08.580 OP200  | NO NAME                 |              |                     |        |
|                 |                  |              |                |         | 08.600 OP201  | NO NAME                 |              |                     |        |
|                 |                  |              |                |         | 08.650 OP1156 | NO NAME                 |              |                     |        |
|                 |                  | PAINTED      |                |         | 08.690        |                         |              |                     |        |
|                 |                  | NONE (UNDIV) |                |         | 08.710        |                         |              |                     |        |
|                 |                  |              |                |         | 08.750        |                         |              |                     | 13,680 |
|                 |                  |              |                |         | 08.750 MD 26  | LIBERTY RD              |              |                     |        |
|                 |                  |              |                |         | 08.750        | TRAFFIC SIGNAL          |              |                     |        |
|                 |                  |              |                |         | 08.760        | SPUR FR MD 26           |              |                     |        |
|                 |                  | PAINTED      |                |         | 08.810        |                         |              |                     |        |
|                 |                  |              |                |         | 08.858        | SIGN: BIKE ROUTE        |              |                     |        |
|                 |                  | NONE (UNDIV) |                |         | 08.870        |                         | 2            | 30I                 |        |
|                 |                  |              |                |         | 08.880        |                         | 2            | 22I                 |        |
|                 |                  |              |                |         | 09.005        | SIGN: TAYLORSVILLE      |              |                     |        |
|                 |                  |              |                |         | 09.070        | SPEED LIMIT 50 MPH      |              |                     |        |
|                 |                  |              |                |         | 09.270        | DRAINAGE STRUC #06089X0 |              |                     |        |
|                 |                  | PAINTED      |                |         | 09.405        |                         | 2            | 24I                 |        |
|                 |                  |              |                |         | 09.470        | DRAINAGE STRUC #06153X0 |              |                     |        |
|                 |                  | NONE (UNDIV) |                |         | 09.515        |                         |              |                     |        |
|                 |                  |              |                |         | 09.550        | SPUR TO SAMS CREEK RD   |              |                     |        |
|                 |                  |              |                |         | 09.560 CO269  | SAMS CREEK RD           |              |                     |        |
|                 |                  |              |                |         | 09.570        | SPUR TO SAMS CREEK RD   |              |                     |        |
|                 |                  | PAINTED      |                |         | 09.620        |                         |              |                     |        |
|                 |                  | NONE (UNDIV) |                |         | 09.730        |                         |              |                     |        |
|                 |                  |              |                |         | 10.240        |                         | 2            | 22I                 |        |
|                 |                  |              |                |         | 10.280 CO1148 | KIMBERLY JAMES CT       |              |                     |        |
|                 |                  |              |                |         | 10.540 CO557  | WESTVIEW RD             |              |                     |        |

\*A,B = UNIMPROVED; C = GRADED & DRAINED; D,E = SOIL, GRAVEL, STONE; F,G = LOW TYPE BITUMINOUS  
H,I = HIGH TYPE BITUMINOUS; J = CONCRETE; K = BRICK; L = BLOCK



STATE HIGHWAY ADMINISTRATION OF MARYLAND  
HIGHWAY INFORMATION SERVICES DIVISION  
DATA SUPPORT GROUP

STATE HIGHWAY LOCATION REFERENCE

COUNTY: CARROLL  
DISTRICT: 7  
DATE: 12/31/11

ROUTE NUMBER: MD 27 CONTINUED  
INVENTORY DIRECTION: NORTH  
ROUTE NAME: RIDGE RD

| STATE SYSTEM    | FUNCTIONAL CLASS | MEDIAN TYPE  | ACCESS CONTROL | NHS     | MILEPOINT     | MILEPOINT DESCRIPTION     | MARKED LANES | SURFACE WIDTH/TYPE* | AADT   |
|-----------------|------------------|--------------|----------------|---------|---------------|---------------------------|--------------|---------------------|--------|
| STATE SECONDARY | R RUR MINOR ART  | NONE (UNDIV) | NONE           | NOT NHS | 10.725        | SIGN: BIKE ROUTE          | 2            | 22I                 | 13,680 |
|                 |                  |              |                |         | 10.830 MD407  | MARSTON RD                |              |                     |        |
|                 |                  |              |                |         | 10.830 CO556  | BAKER RD                  |              |                     |        |
|                 |                  |              |                |         | 11.272        | MAGIN LA                  |              |                     |        |
|                 |                  |              |                |         | 11.580 OP196  | LINZEE DR                 |              |                     |        |
|                 |                  |              |                |         | 11.740 OP1165 | GRAHAMS GREEN DR          |              |                     |        |
|                 |                  |              |                |         | 11.930 OP196  | LINZEE DR                 |              |                     |        |
|                 |                  |              |                |         | 12.113        | SUMMERS PL                |              |                     |        |
|                 |                  |              |                |         | 12.320        | DRAINAGE 36" CMP SQUASHED |              |                     |        |
|                 |                  |              |                |         | 12.365        | SHORTY HILLS DR           |              |                     |        |
|                 |                  |              |                |         | 12.510        | STRUC #6021 MORGAN RUN    |              |                     |        |
|                 |                  |              |                |         | 12.596        | DRAINAGE STRUC #06090X0   |              |                     |        |
|                 |                  |              |                |         | 12.722        | SIGN: BIKE ROUTE          |              |                     |        |
|                 |                  |              |                |         | 13.290 CO279  | DENNINGS RD               |              |                     |        |
|                 |                  |              |                |         | 13.290 CO822  | BEREN LA                  |              |                     |        |
|                 |                  |              |                |         | 13.510        | DRAINAGE STRUC #06091X0   |              |                     |        |
|                 |                  |              |                |         | 13.670        | DRAINAGE STRUC #06121X0   |              |                     |        |
|                 |                  |              |                |         | 13.690        | DRAINAGE STRUC #06092X0   |              |                     |        |
|                 |                  |              |                |         | 13.700 CO285  | NICODEMUS RD              |              |                     |        |
|                 |                  |              |                |         | 14.100 CO301  | OLD WESTMINSTER RD        |              |                     |        |
|                 |                  |              |                |         | 14.160        |                           | 2            | 24I                 |        |
|                 |                  |              |                |         | 14.484        |                           | 2            | 22I                 |        |
|                 |                  |              |                |         | 14.560 CO289  | STONE CHAPEL RD           |              |                     |        |
|                 |                  |              |                |         | 14.560 CO290  | WARFIELDSBURG RD          |              |                     |        |
|                 |                  |              |                |         | 14.600        |                           | 2            | 24I                 |        |
|                 |                  |              |                |         | 14.738        | SIGN: BIKE ROUTE          |              |                     |        |
|                 |                  |              |                |         | 14.790        |                           | 2            | 22I                 |        |
|                 |                  |              |                |         | 14.830 CO294  | REGENT ST                 |              |                     |        |
|                 |                  |              |                |         | 14.880 CO295  | EXETER RD                 |              |                     |        |
|                 |                  |              |                |         | 14.910        |                           | 2            | 24I                 |        |
|                 |                  |              |                |         | 15.110        |                           | 2            | 22I                 |        |
|                 |                  |              |                |         | 15.140 CO296  | ROLLING RIDGE DR          |              |                     |        |
|                 |                  |              |                |         | 15.220        |                           | 2            | 24I                 |        |
|                 |                  |              |                |         | 15.310        | DRAINAGE 2-54" CMP        |              |                     |        |
|                 |                  |              |                |         | 15.390 CO1604 | LONE TREE RD              |              |                     |        |

\*A,B = UNIMPROVED; C = GRADED & DRAINED; D,E = SOIL, GRAVEL, STONE; F,G = LOW TYPE BITUMINOUS  
H,I = HIGH TYPE BITUMINOUS; J = CONCRETE; K = BRICK; L = BLOCK

STATE HIGHWAY LOCATION REFERENCE

COUNTY: CARROLL  
DISTRICT: 7  
DATE: 12/31/11

ROUTE NUMBER: MD 27 CONTINUED  
INVENTORY DIRECTION: NORTH  
ROUTE NAME: RIDGE RD

| STATE SYSTEM    | FUNCTIONAL CLASS | MEDIAN TYPE             | ACCESS CONTROL | NHS     | MILEPOINT     | MILEPOINT DESCRIPTION                  | MARKED LANES | SURFACE WIDTH/TYPER* | AADT   |
|-----------------|------------------|-------------------------|----------------|---------|---------------|--|--------------|----------------------|--------|
| STATE SECONDARY | R RUR MINOR ART  | NONE (UNDIV)<br>PAINTED | NONE           | NOT NHS | 15.440        | DRAINAGE STRUC #06120X0                | 2            | 24I                  | 13,680 |
|                 |                  |                         |                |         | 15.755        |  |              |                      |        |
|                 |                  |                         |                |         | 15.811        | SIGN: BIKE ROUTE                       |              |                      |        |
|                 |                  | NONE (UNDIV)            |                |         | 15.820        |  |              |                      |        |
|                 | URB OPA          |                         |                |         | 15.860        |  | 2            | 22I                  | 10,380 |
|                 |                  |                         |                |         | 15.860 CO302  | KATE WAGNER RD                         |              |                      |        |
|                 |                  |                         |                |         | 15.860 CO299  | CHAPEL RD                              |              |                      |        |
|                 |                  |                         |                |         | 15.860        | TRAFFIC SIGNAL                         |              |                      |        |
|                 |                  | PAINTED                 |                |         | 15.910        |  | 2            | 32I                  |        |
|                 |                  |                         |                |         | 15.914        | SPEED LIMIT 50 MPH                     |              |                      |        |
|                 |                  |                         |                |         | 15.940        |  | 2            | 24I                  |        |
|                 |                  | NONE (UNDIV)            |                |         | 15.998        |  |              |                      |        |
|                 |                  |                         |                |         | 16.160        | DRAINAGE STRUC #06122X0                |              |                      |        |
|                 |                  |                         |                |         | 16.320 CO301  | OLD WESTMINSTER RD                     |              |                      |        |
|                 |                  |                         |                |         | 16.550        | DRAINAGE STRUC #06095X0                |              |                      |        |
|                 |                  |                         |                |         | 16.720        | DRAINAGE STRUC #06094X0                |              |                      |        |
|                 |                  |                         |                |         | 16.810 MD808B | SPRING MILLS RD                        |              |                      |        |
|                 |                  |                         |                |         | 17.200        | BEGIN BRIDGE                           |              |                      |        |
|                 |                  |                         |                |         | 17.210        | R/R #MMID 831 701 H                    |              |                      |        |
|                 |                  |                         |                |         | 17.210        | STRUC #6003                            |              |                      |        |
|                 |                  |                         |                |         | 17.220        | END BRIDGE                             |              |                      |        |
|                 |                  |                         |                |         | 17.250        | STRUC #6067 LITTLE PIPE CREEK          |              |                      |        |
|                 |                  | PAINTED                 |                |         | 17.418        |  |              |                      |        |
|                 |                  | NONE (UNDIV)            |                |         | 17.460        |  |              |                      |        |
|                 |                  |                         |                |         | 17.460 CO1520 | BYFIELD RD                             |              |                      |        |
|                 |                  | PAINTED                 |                |         | 17.492        |  |              |                      |        |
|                 |                  | NONE (UNDIV)            |                |         | 17.540        |  | 2            | 22I                  |        |
|                 |                  |                         |                |         | 17.540        | DRAINAGE STRUC #06096X0 LITTLE PIPE CR |              |                      |        |
|                 |                  |                         |                |         | 17.540        | SPEED LIMIT 40 MPH                     |              |                      |        |
|                 |                  |                         |                |         | 17.692        | DRAINAGE STRUC #06100X0                |              |                      |        |
|                 |                  |                         |                |         | 17.770        |  |              |                      | 9,230  |
|                 |                  |                         |                |         | 17.770 CO383  | BOND ST                                |              |                      |        |
|                 |                  |                         |                |         | 17.770        | DRAINAGE STRUC #06097X0                |              |                      |        |
|                 |                  | PAINTED                 |                |         | 17.850        |  | 2            | 24I                  |        |

\*A,B = UNIMPROVED; C = GRADED & DRAINED; D,E = SOIL, GRAVEL, STONE; F,G = LOW TYPE BITUMINOUS  
H,I = HIGH TYPE BITUMINOUS; J = CONCRETE; K = BRICK; L = BLOCK

STATE HIGHWAY ADMINISTRATION OF MARYLAND  
HIGHWAY INFORMATION SERVICES DIVISION  
DATA SUPPORT GROUP

STATE HIGHWAY LOCATION REFERENCE

COUNTY: CARROLL  
DISTRICT: 7  
DATE: 12/31/11

ROUTE NUMBER: MD 27 CONTINUED  
INVENTORY DIRECTION: NORTH  
ROUTE NAME: RIDGE RD

| STATE SYSTEM       | FUNCTIONAL CLASS | MEDIAN TYPE        | ACCESS CONTROL | NHS     | MILEPOINT     | MILEPOINT DESCRIPTION    | MARKED LANES | SURFACE WIDTH/TYPE* | AADT   |
|--------------------|------------------|--------------------|----------------|---------|---------------|--------------------------|--------------|---------------------|--------|
| STATE SECONDARY    | R URB OPA        | NONE (UNDIV)       | NONE           | NOT NHS | 17.890        |                          | 2            | 22I                 | 9,230  |
|                    |                  | PAINTED            |                |         | 17.890 CO1487 | MONTPELIER CT            |              |                     |        |
|                    |                  |                    |                |         | 17.910        |                          | 2            | 32I                 |        |
|                    |                  |                    |                |         | 17.920        | SPEED LIMIT 30 MPH       |              |                     |        |
|                    |                  | NONE (UNDIV)       |                |         | 17.940        |                          | 2            | 22I                 |        |
|                    |                  |                    |                |         | 17.940        | SIGN: BIKE ROUTE         |              |                     |        |
|                    |                  |                    |                |         | 17.980 CO388  | GOODWINS QUARRY RD       |              |                     |        |
|                    |                  |                    |                |         | 18.000        |                          | 2            | 24I                 |        |
|                    |                  |                    |                |         | 18.110 OP105  | MIAMI AVE                |              |                     |        |
|                    |                  |                    |                |         | 18.120 CO386  | HOLLOW ROCK AVE          |              |                     |        |
|                    |                  |                    |                |         | 18.200 OP108  | ALLEY                    |              |                     |        |
|                    |                  |                    |                |         | 18.220 OP107  | ALLEY                    |              |                     |        |
|                    |                  |                    |                |         | 18.240        | SPEED LIMIT 25 MPH       |              |                     |        |
| NAME: LIBERTY ST   | U                |                    |                |         | 18.260        | IN CORP LMTS WESTMINSTER |              |                     |        |
|                    |                  |                    |                |         | 18.280 MU200  | E GEORGE ST              |              |                     |        |
|                    |                  |                    |                |         | 18.280 MU201  | W GEORGE ST              |              |                     |        |
|                    |                  |                    |                |         | 18.340        |                          | 2            | 20I                 |        |
|                    |                  |                    |                |         | 18.340 MU 92  | CHASE ST #2              |              |                     |        |
|                    |                  |                    |                |         | 18.420        |                          | 2            | 24I                 |        |
|                    |                  |                    |                |         | 18.420 MU210  | E GREEN ST               |              |                     |        |
|                    |                  |                    |                |         | 18.420        | TRAFFIC SIGNAL           |              |                     |        |
|                    |                  |                    |                |         | 18.420 MU209  | W GREEN ST               |              |                     |        |
|                    |                  |                    |                |         | 18.430        | SPUR TO WEST GREEN ST    |              |                     |        |
|                    |                  |                    |                |         | 18.450        |                          | 2            | 28I                 |        |
|                    |                  |                    |                |         | 18.470        |                          | 2            | 26I                 |        |
|                    |                  |                    |                |         | 18.470 MU8245 | UNION ALLEY              |              |                     |        |
|                    |                  |                    |                |         | 18.478        | SIGN: BIKE ROUTE         |              |                     |        |
|                    |                  |                    |                |         | 18.510        |                          | 2            | 20I                 | 13,080 |
| NAME: RAILROAD AVE |                  |                    |                |         | 18.510 MU330  | E MAIN ST                |              |                     |        |
|                    |                  |                    |                |         | 18.510        | TRAFFIC SIGNAL           |              |                     |        |
|                    |                  |                    |                |         | 18.510 MU332  | W MAIN ST                |              |                     |        |
|                    |                  | CENTER TLA (UNDIV) |                |         | 18.560        |                          | 2            | 24I                 |        |
|                    |                  |                    |                |         | 18.560 MU621  | WINTERS ST               |              |                     |        |
|                    |                  |                    |                |         | 18.560 MU622  | WINTERS ST               |              |                     |        |
|                    |                  |                    |                |         | 18.590 MU184  | DISTILLERY DR            |              |                     |        |

\*A,B = UNIMPROVED; C = GRADED & DRAINED; D,E = SOIL, GRAVEL, STONE; F,G = LOW TYPE BITUMINOUS  
H,I = HIGH TYPE BITUMINOUS; J = CONCRETE; K = BRICK; L = BLOCK

STATE HIGHWAY LOCATION REFERENCE

COUNTY: CARROLL  
DISTRICT: 7  
DATE: 12/31/11

ROUTE NUMBER: MD 27 CONTINUED  
INVENTORY DIRECTION: NORTH  
ROUTE NAME: RAILROAD AVE

| STATE SYSTEM        | FUNCTIONAL CLASS | MEDIAN TYPE        | ACCESS CONTROL | NHS     | MILEPOINT       | MILEPOINT DESCRIPTION                    | MARKED LANES | SURFACE WIDTH/TYPE* | AADT   |
|---------------------|------------------|--------------------|----------------|---------|-----------------|--|--------------|---------------------|--------|
| STATE SECONDARY     | U URB OPA        | CENTER TLA (UNDIV) | NONE           | NOT NHS | 18.610          |  | 2            | 20I                 | 13,080 |
|                     |                  | PAINTED            |                |         | 18.650          |  | 2            | 40I                 |        |
|                     |                  | CENTER TLA (UNDIV) |                |         | 18.650 MU110    | EMERALD HILL LA                          |              |                     |        |
|                     |                  |                    |                |         | 18.710          |  | 2            | 20I                 |        |
|                     |                  |                    |                |         | 18.710          | SPEED LIMIT 30 MPH                       |              |                     |        |
| NAME: MANCHESTER RD | R                |                    |                |         | 18.730          | OUT CORP LMTS WESTMINSTER                |              |                     |        |
|                     |                  |                    |                |         | 18.750          | WESTMINSTER D.P.W. MAINT. FACILITY       |              |                     |        |
|                     |                  | PAINTED            |                |         | 18.770          |  | 2            | 26I                 |        |
|                     |                  |                    |                |         | 18.770 MU516    | TUC RD                                   |              |                     |        |
|                     |                  | NONE (UNDIV)       |                |         | 18.800          |  | 2            | 22I                 |        |
|                     |                  |                    |                |         | 18.920          | SPEED LIMIT 40 MPH                       |              |                     |        |
|                     |                  | PAINTED            |                |         | 19.010          |  | 2            | 20I                 |        |
|                     |                  |                    |                |         | 19.020 RP140- 6 | RAMP 6 FR MD 27 EB TO MD 140 SB          |              |                     |        |
|                     |                  | NONE (UNDIV)       |                |         | 19.050          |  | 2            | 22I                 |        |
|                     |                  |                    |                |         | 19.050 RP140- 7 | RAMP 7 FR MD 27 WB TO RAMP 6 (TO MD 140) |              |                     |        |
|                     |                  |                    |                |         | 19.060 RP140- 8 | RAMP 8 FR RAMP 5 (FR MD 140) TO MD 27 WB |              |                     |        |
|                     |                  |                    |                |         | 19.070 RP140- 5 | RAMP 5 FR MD 140 SB TO MD 27 EB          |              |                     |        |
|                     |                  | PAINTED            |                |         | 19.110          |  | 2            | 20I                 | 23,400 |
|                     |                  |                    |                |         | 19.110 MD140    | BALTIMORE BLVD                           |              |                     |        |
|                     |                  |                    |                |         | 19.110          | STRUC #6032                              |              |                     |        |
|                     |                  |                    |                |         | 19.166          | SIGN: BIKE ROUTE                         |              |                     |        |
|                     |                  |                    |                |         | 19.210 RP140- 3 | RAMP 3 FR MD 27 EB TO MD 140 NB          |              |                     |        |
|                     |                  | NONE (UNDIV)       |                |         | 19.230          |  | 2            | 22I                 |        |
|                     |                  |                    |                |         | 19.230 RP140- 2 | RAMP 2 FR MD 27 TO RAMP 3 (TO MD 140 NB) |              |                     |        |
|                     |                  |                    |                |         | 19.240 RP140- 1 | RAMP 1 FR RAMP 4 NB TO MD 27 WB          |              |                     |        |
|                     |                  |                    |                |         | 19.250          |  | 3            | 32I                 |        |
|                     |                  |                    |                |         | 19.250 RP140- 4 | RAMP 4 FR MD 140 NB TO MD 27 EB          |              |                     |        |
|                     |                  | PAINTED            |                |         | 19.300          |  | 3            | 36I                 |        |
|                     |                  |                    |                |         | 19.332          | DRAINAGE STRUC #06116X0                  |              |                     |        |
|                     |                  | NONE (UNDIV)       |                |         | 19.390          |  |              |                     |        |
|                     |                  |                    |                |         | 19.390          | TRAFFIC SIGNAL                           |              |                     |        |
|                     |                  |                    |                |         | 19.390          | ENT TO TOWN MALL OF WESTMINSTER          |              |                     |        |
|                     |                  |                    |                |         | 19.430          |  | 2            | 24I                 |        |

\*A,B = UNIMPROVED; C = GRADED & DRAINED; D,E = SOIL,GRAVEL,STONE; F,G = LOW TYPE BITUMINOUS  
H,I = HIGH TYPE BITUMINOUS; J = CONCRETE; K= BRICK; L = BLOCK

STATE HIGHWAY LOCATION REFERENCE

COUNTY: CARROLL  
DISTRICT: 7  
DATE: 12/31/11

ROUTE NUMBER: MD 27 CONTINUED

INVENTORY DIRECTION: NORTH

ROUTE NAME: MANCHESTER RD

| STATE SYSTEM    | FUNCTIONAL CLASS | MEDIAN TYPE  | ACCESS CONTROL | NHS     | MILEPOINT | MILEPOINT DESCRIPTION        | MARKED LANES | SURFACE WIDTH/TYPE* | AADT   |
|-----------------|------------------|--------------|----------------|---------|-----------|------------------------------|--------------|---------------------|--------|
| STATE SECONDARY | R URB OPA        | PAINTED      | NONE           | NOT NHS | 19.490    |                              | 2            | 24I                 | 23,400 |
|                 |                  | NONE (UNDIV) |                |         | 19.520    |                              |              |                     |        |
|                 |                  | PAINTED      |                |         | 19.520    | CO1261 GOLDENROD TERR        |              |                     |        |
|                 |                  | NONE (UNDIV) |                |         | 19.547    |                              |              |                     |        |
|                 |                  | PAINTED      |                |         | 19.620    |                              | 3            | 36I                 |        |
|                 |                  | NONE (UNDIV) |                |         | 19.620    | CO394 HAHN RD                |              |                     |        |
|                 |                  | PAINTED      |                |         | 19.620    | TRAFFIC SIGNAL               |              |                     |        |
|                 |                  | NONE (UNDIV) | PARTIAL        |         | 19.730    |                              |              |                     |        |
|                 |                  | PAINTED      |                |         | 19.760    |                              |              |                     |        |
|                 |                  | NONE (UNDIV) |                |         | 19.760    | R/R #MMID 831 693 T          |              |                     |        |
|                 |                  | PAINTED      |                |         | 19.760    | STRUC #6048                  |              |                     |        |
|                 |                  | NONE (UNDIV) |                |         | 19.840    |                              |              |                     |        |
|                 |                  | PAINTED      |                |         | 19.840    | STRUC #6052 WEST BRANCH      |              |                     |        |
|                 |                  | NONE (UNDIV) |                |         | 19.880    |                              | 2            | 24I                 |        |
|                 |                  | PAINTED      |                |         | 19.880    | MD852G OLD MANCHESTER RD     |              |                     |        |
|                 |                  | NONE (UNDIV) |                |         | 19.880    | CO1173 BENNETT CERF DR       |              |                     |        |
|                 |                  | PAINTED      |                |         | 19.880    | TRAFFIC SIGNAL               |              |                     |        |
|                 |                  | NONE (UNDIV) |                |         | 19.901    | SIGN: BIKE ROUTE             |              |                     |        |
|                 |                  | PAINTED      |                |         | 19.930    |                              |              |                     |        |
|                 |                  | NONE (UNDIV) |                |         | 19.990    |                              | 2            | 28I                 |        |
|                 |                  | PAINTED      |                |         | 20.040    |                              | 2            | 24I                 |        |
|                 |                  | NONE (UNDIV) |                |         | 20.120    | SPEED LIMIT 55 MPH           |              |                     |        |
|                 |                  | PAINTED      |                |         | 20.247    |                              |              |                     |        |
|                 |                  | NONE (UNDIV) |                |         | 20.344    |                              |              |                     |        |
|                 |                  | PAINTED      |                |         | 20.370    | CO397 LUCABAUGH MILL RD      |              |                     |        |
|                 |                  | NONE (UNDIV) |                |         | 20.400    | STRUC #6053 CRANBERRY BRANCH |              |                     |        |
|                 |                  | PAINTED      |                |         | 20.427    |                              |              |                     |        |
|                 |                  | NONE (UNDIV) |                |         | 20.570    |                              |              |                     |        |
|                 |                  | PAINTED      |                |         | 20.570    | CO410 GAHLE RD               |              |                     |        |
|                 |                  | NONE (UNDIV) |                |         | 20.630    |                              |              |                     |        |
|                 |                  | PAINTED      |                |         | 20.690    |                              |              |                     |        |
|                 |                  | NONE (UNDIV) |                |         | 20.820    | DRAINAGE STRUC #06141X0      |              |                     |        |
|                 |                  | PAINTED      |                |         | 21.160    | MD852J MARTIN DR             |              |                     |        |
|                 |                  | NONE (UNDIV) |                |         | 21.620    |                              |              |                     |        |
|                 |                  | PAINTED      |                |         | 21.660    | SPUR TO MD 482               |              |                     |        |

\*A,B = UNIMPROVED; C = GRADED & DRAINED; D,E = SOIL, GRAVEL, STONE; F,G = LOW TYPE BITUMINOUS  
H,I = HIGH TYPE BITUMINOUS; J = CONCRETE; K = BRICK; L = BLOCK

STATE HIGHWAY LOCATION REFERENCE

COUNTY: CARROLL  
DISTRICT: 7  
DATE: 12/31/11

ROUTE NUMBER: MD 27 CONTINUED

INVENTORY DIRECTION: NORTH

ROUTE NAME: MANCHESTER RD

| STATE SYSTEM    | FUNCTIONAL CLASS | MEDIAN TYPE  | ACCESS CONTROL | NHS     | MILEPOINT | MILEPOINT DESCRIPTION | MARKED LANES | SURFACE WIDTH/TYPE* | AADT   |
|-----------------|------------------|--------------|----------------|---------|-----------|-----------------------|--------------|---------------------|--------|
| STATE SECONDARY | R URB OPA        | NONE (UNDIV) | PARTIAL        | NOT NHS | 21.670    |                       | 2            | 24I                 | 23,400 |
|                 |                  |              |                |         | 21.710    |                       |              |                     | 11,060 |
|                 |                  |              |                |         | 21.710    | CO941                 |              |                     |        |
|                 |                  |              |                |         | 21.710    | MD482                 |              |                     |        |
|                 |                  |              |                |         | 21.710    |                       |              |                     |        |
|                 |                  |              |                |         | 21.748    |                       |              |                     |        |
|                 |                  |              |                |         | 21.748    |                       |              |                     |        |
|                 |                  | PAINTED      |                |         | 21.750    |                       |              |                     |        |
|                 |                  | NONE (UNDIV) |                |         | 21.826    |                       |              |                     |        |
|                 |                  |              |                |         | 22.140    | MD852G                |              |                     |        |
|                 | RUR MINOR ART    |              |                |         | 22.350    |                       |              |                     |        |
|                 |                  |              |                |         | 22.350    | MD 27A                |              |                     |        |
|                 |                  |              |                |         | 22.600    | CO1133                |              |                     |        |
|                 |                  |              |                |         | 22.900    | CO1133                |              |                     |        |
|                 |                  |              |                |         | 23.170    |                       |              |                     |        |
|                 |                  |              |                |         | 23.310    | MD852A                |              |                     |        |
|                 |                  |              |                |         | 23.380    | MD 27B                |              |                     |        |
|                 |                  |              |                |         | 23.740    | CO142                 |              |                     |        |
|                 |                  |              |                |         | 23.740    | CO138                 |              |                     |        |
|                 |                  |              |                |         | 23.810    |                       |              |                     |        |
|                 |                  |              |                |         | 24.460    |                       |              |                     |        |
|                 |                  |              | NONE           |         | 25.010    |                       |              |                     | 10,220 |
|                 |                  |              |                |         | 25.010    | CO133                 |              |                     |        |
|                 |                  |              |                |         | 26.100    | OP 28                 |              |                     |        |
|                 |                  |              |                |         | 26.100    |                       |              |                     |        |
|                 |                  |              |                |         | 26.100    |                       |              |                     |        |
|                 |                  |              |                |         | 26.167    |                       |              |                     |        |
|                 |                  |              |                |         | 26.300    | MD852C                |              |                     |        |
|                 |                  |              |                |         | 26.400    | MD 27C                |              |                     |        |
|                 |                  |              |                |         | 26.650    | MD 27D                |              |                     |        |
|                 |                  |              |                |         | 26.780    | MD 27E                |              |                     |        |
|                 |                  |              |                |         | 26.860    | MU205                 |              |                     |        |
|                 |                  |              |                |         | 26.890    |                       |              |                     |        |
|                 |                  |              |                |         | 26.890    |                       |              |                     |        |
|                 |                  |              |                |         | 26.950    |                       |              |                     |        |
|                 |                  |              |                |         | 26.950    |                       |              |                     |        |
|                 | U URB OPA        |              |                |         | 26.960    |                       |              |                     |        |
|                 |                  |              |                |         | 26.960    |                       |              |                     |        |
|                 |                  |              |                |         | 26.960    |                       |              |                     |        |
|                 |                  |              |                |         | 26.960    |                       |              |                     |        |
|                 |                  |              |                |         | 26.980    | MU183                 |              |                     |        |
|                 |                  |              |                |         | 26.980    |                       |              |                     |        |

\*A,B = UNIMPROVED; C = GRADED & DRAINED; D,E = SOIL, GRAVEL, STONE; F,G = LOW TYPE BITUMINOUS  
H,I = HIGH TYPE BITUMINOUS; J = CONCRETE; K = BRICK; L = BLOCK

STATE HIGHWAY LOCATION REFERENCE

COUNTY: CARROLL  
DISTRICT: 7  
DATE: 12/31/11

**ROUTE NUMBER: MD 27 CONTINUED**

INVENTORY DIRECTION: NORTH

ROUTE NAME: MANCHESTER RD

| STATE SYSTEM    | FUNCTIONAL CLASS | MEDIAN TYPE  | ACCESS CONTROL | NHS     | MILEPOINT    | MILEPOINT DESCRIPTION       | MARKED LANES | SURFACE WIDTH/TYPE* | AADT   |
|-----------------|------------------|--------------|----------------|---------|--------------|-----------------------------|--------------|---------------------|--------|
| STATE SECONDARY | U URB OPA        | NONE (UNDIV) | NONE           | NOT NHS | 27.080       | SPEED LIMIT 30 MPH          | 2            | 24I                 | 10,220 |
|                 | R                |              |                |         | 27.180       | OUT CORP LMTS MANCHESTER    |              |                     |        |
|                 | U                |              |                |         | 27.230       | IN CORP LMTS MANCHESTER     |              |                     |        |
|                 |                  |              |                |         | 27.254       | SIGN: BIKE ROUTE W/LT ARROW |              |                     |        |
|                 |                  |              |                |         | 27.270 MD 30 | HANOVER PIKE                |              |                     |        |
|                 |                  |              |                |         | 27.270       | TRAFFIC SIGNAL              |              |                     |        |

**ROUTE NUMBER: MD 27A**

INVENTORY DIRECTION: EAST

ROUTE NAME: RANDOM RIDGE RD

| STATE SYSTEM    | FUNCTIONAL CLASS | MEDIAN TYPE  | ACCESS CONTROL | NHS     | MILEPOINT     | MILEPOINT DESCRIPTION      | MARKED LANES | SURFACE WIDTH/TYPE* | AADT |
|-----------------|------------------|--------------|----------------|---------|---------------|----------------------------|--------------|---------------------|------|
| STATE SECONDARY | R RUR LOCAL      | NONE (UNDIV) | NONE           | NOT NHS | 00.000        |                            | 2            | 14G                 | 0    |
|                 |                  |              |                |         | 00.000 MD852F | NO NAME                    |              |                     |      |
|                 | URB LOCAL        |              |                |         | 00.030        |                            | 2            | 20I                 |      |
|                 |                  |              |                |         | 00.030 MD 27  | MANCHESTER RD              |              |                     |      |
|                 |                  |              |                |         | 00.030        | STOP SIGN                  |              |                     |      |
|                 |                  |              |                |         | 00.056        | SPEED LIMIT 25 MPH         |              |                     |      |
|                 | RUR LOCAL        |              |                |         | 00.080        |                            | 2            | 15I                 |      |
|                 |                  |              |                |         | 00.080 CO411  | RANDOM RIDGE RD            |              |                     |      |
|                 |                  |              |                |         | 00.080        | RANDOM RIDGE RD (PROPOSED) |              |                     |      |
|                 |                  |              |                |         | 00.090        |                            | 1            | 12I                 |      |
|                 |                  |              |                |         | 00.150        | ROAD END                   |              |                     |      |

**ROUTE NUMBER: MD 27B**

INVENTORY DIRECTION: EAST

ROUTE NAME: NO NAME

| STATE SYSTEM    | FUNCTIONAL CLASS | MEDIAN TYPE  | ACCESS CONTROL | NHS     | MILEPOINT     | MILEPOINT DESCRIPTION | MARKED LANES | SURFACE WIDTH/TYPE* | AADT |
|-----------------|------------------|--------------|----------------|---------|---------------|-----------------------|--------------|---------------------|------|
| STATE SECONDARY | R RUR LOCAL      | NONE (UNDIV) | NONE           | NOT NHS | 00.000        |                       | 2            | 21I                 | 0    |
|                 |                  |              |                |         | 00.000 MD852B | NO NAME               |              |                     |      |
|                 |                  |              |                |         | 00.010 MD 27  | MANCHESTER RD         |              |                     |      |

\*A,B = UNIMPROVED; C = GRADED & DRAINED; D,E = SOIL, GRAVEL, STONE; F,G = LOW TYPE BITUMINOUS  
H,I = HIGH TYPE BITUMINOUS; J = CONCRETE; K = BRICK; L = BLOCK

STATE HIGHWAY LOCATION REFERENCE

COUNTY: CARROLL  
DISTRICT: 7  
DATE: 12/31/11

**ROUTE NUMBER:** MD 27C  
**INVENTORY DIRECTION:** EAST  
**ROUTE NAME:** NO NAME

| STATE SYSTEM    | FUNCTIONAL CLASS | MEDIAN TYPE  | ACCESS CONTROL | NHS     | MILEPOINT     | MILEPOINT DESCRIPTION | MARKED LANES | SURFACE WIDTH/TYPE* | AADT |
|-----------------|------------------|--------------|----------------|---------|---------------|-----------------------|--------------|---------------------|------|
| STATE SECONDARY | R RUR LOCAL      | NONE (UNDIV) | NONE           | NOT NHS | 00.000        |                       | 2            | 18H                 | 0    |
|                 |                  |              |                |         | 00.000 MD 27  | MANCHESTER RD         |              |                     |      |
|                 |                  |              |                |         | 00.000        | STOP SIGN             |              |                     |      |
|                 |                  |              |                |         | 00.010 MD852C | MANCHESTER RD         |              |                     |      |

**ROUTE NUMBER:** MD 27D  
**INVENTORY DIRECTION:** EAST  
**ROUTE NAME:** NO NAME

| STATE SYSTEM    | FUNCTIONAL CLASS | MEDIAN TYPE  | ACCESS CONTROL | NHS     | MILEPOINT     | MILEPOINT DESCRIPTION | MARKED LANES | SURFACE WIDTH/TYPE* | AADT |
|-----------------|------------------|--------------|----------------|---------|---------------|-----------------------|--------------|---------------------|------|
| STATE SECONDARY | R RUR LOCAL      | NONE (UNDIV) | NONE           | NOT NHS | 00.000        |                       | 2            | 20G                 | 0    |
|                 |                  |              |                |         | 00.000 MD 27  | MANCHESTER RD         |              |                     |      |
|                 |                  |              |                |         | 00.000        | STOP SIGN             |              |                     |      |
|                 |                  |              |                |         | 00.020 MD852C | MANCHESTER RD         |              |                     |      |

**ROUTE NUMBER:** MD 27E  
**INVENTORY DIRECTION:** EAST  
**ROUTE NAME:** NO NAME

| STATE SYSTEM    | FUNCTIONAL CLASS | MEDIAN TYPE  | ACCESS CONTROL | NHS     | MILEPOINT     | MILEPOINT DESCRIPTION | MARKED LANES | SURFACE WIDTH/TYPE* | AADT |
|-----------------|------------------|--------------|----------------|---------|---------------|-----------------------|--------------|---------------------|------|
| STATE SECONDARY | R RUR LOCAL      | NONE (UNDIV) | NONE           | NOT NHS | 00.000        |                       | 2            | 20H                 | 0    |
|                 |                  |              |                |         | 00.000 MD 27  | MANCHESTER RD         |              |                     |      |
|                 |                  |              |                |         | 00.000        | STOP SIGN             |              |                     |      |
|                 |                  |              |                |         | 00.020 MD852C | MANCHESTER RD         |              |                     |      |

**ROUTE NUMBER:** MD 30  
**INVENTORY DIRECTION:** NORTH  
**ROUTE NAME:** HANOVER PIKE

| STATE SYSTEM  | FUNCTIONAL CLASS | MEDIAN TYPE  | ACCESS CONTROL | NHS | MILEPOINT | MILEPOINT DESCRIPTION           | MARKED LANES | SURFACE WIDTH/TYPE* | AADT   |
|---------------|------------------|--------------|----------------|-----|-----------|---------------------------------|--------------|---------------------|--------|
| STATE PRIMARY | R URB OPA        | NONE (UNDIV) | NONE           | NHS | 00.000    |                                 | 2            | 24I                 | 16,772 |
|               |                  |              |                |     | 00.000    | BALTIMORE CO/L                  |              |                     |        |
|               |                  |              |                |     | 00.000    | SIGN: WELCOME TO CARROLL COUNTY |              |                     |        |
|               |                  |              |                |     | 00.040    | SPEED LIMIT 50 MPH              |              |                     |        |
|               |                  |              |                |     | 00.080    |                                 |              |                     |        |

\*A,B = UNIMPROVED; C = GRADED & DRAINED; D,E = SOIL, GRAVEL, STONE; F,G = LOW TYPE BITUMINOUS  
H,I = HIGH TYPE BITUMINOUS; J = CONCRETE; K = BRICK; L = BLOCK



STATE HIGHWAY LOCATION REFERENCE

COUNTY: CARROLL  
DISTRICT: 7  
DATE: 12/31/11

ROUTE NUMBER: MD 30 CONTINUED

INVENTORY DIRECTION: NORTH

ROUTE NAME: HANOVER PIKE

| STATE SYSTEM           | FUNCTIONAL CLASS | MEDIAN TYPE        | ACCESS CONTROL | NHS | MILEPOINT      | MILEPOINT DESCRIPTION     | MARKED LANES | SURFACE WIDTH/TYPE* | AADT   |
|------------------------|------------------|--------------------|----------------|-----|----------------|---------------------------|--------------|---------------------|--------|
| STATE PRIMARY          | R URB OPA        | PAINTED            | NONE           | NHS | 00.184         |                           | 2            | 24I                 | 16,772 |
|                        |                  | CENTER TLA (UNDIV) |                |     | 00.223         |                           |              |                     |        |
|                        |                  | PAINTED            |                |     | 00.284         |                           |              |                     |        |
|                        |                  | CURBED             |                |     | 00.322         |                           | 3            | 32I                 |        |
|                        |                  |                    |                |     | 00.388         |                           | 4            | 40I                 |        |
|                        | RUR OPA          | ROUNDAABOUT        |                |     | 00.440         |                           |              |                     |        |
|                        |                  |                    |                |     | 00.440         | BEGIN ROUNDAABOUT         |              |                     |        |
|                        |                  |                    |                |     | 00.465         |                           |              |                     | 9,302  |
| NAME: HAMPSTEAD BYPASS |                  |                    |                |     | 00.465 MD 30BU | HANOVER PIKE              |              |                     |        |
|                        |                  |                    |                |     | 00.465         | ROUNDAABOUT               |              |                     |        |
|                        |                  |                    |                |     | 00.465 CO1028  | PHILLIPS DR               |              |                     |        |
|                        |                  | CURBED             |                |     | 00.488         |                           |              |                     |        |
|                        |                  |                    |                |     | 00.488         | END ROUNDAABOUT           |              |                     |        |
|                        |                  |                    |                |     | 00.572         |                           | 3            | 40I                 |        |
|                        |                  |                    |                |     | 00.596         | SIGN: BIKE ROUTE          |              |                     |        |
|                        |                  |                    |                |     | 00.614         |                           | 2            | 26I                 |        |
|                        |                  | PAINTED            |                |     | 00.664         |                           | 2            | 24I                 |        |
|                        |                  | NONE (UNDIV)       |                |     | 00.688         |                           |              |                     |        |
|                        | U                |                    |                |     | 00.988         | IN CORP LMTS HAMPSTEAD    |              |                     |        |
|                        | R                |                    |                |     | 01.478         | OUT CORP LMTS HAMPSTEAD   |              |                     |        |
|                        |                  |                    |                |     | 01.802 CO446   | HOUCKSVILLE RD            |              |                     |        |
|                        |                  |                    |                |     | 01.802         | STRUC #0606800            |              |                     |        |
|                        | U URB OPA        |                    |                |     | 01.944         |                           |              |                     |        |
|                        |                  |                    |                |     | 01.944         | IN CORP LMTS HAMPSTEAD    |              |                     |        |
|                        |                  |                    |                |     | 02.363 CO413   | SHILOH RD                 |              |                     |        |
|                        |                  |                    |                |     | 02.363         | STRUC #0606900            |              |                     |        |
|                        | R                |                    |                |     | 02.377         |                           |              |                     |        |
|                        |                  |                    |                |     | 02.377         | OUT CORP LMTS HAMPSTEAD   |              |                     |        |
|                        |                  |                    |                |     | 02.444         | STRUC #0607100 INDIAN RUN |              |                     |        |
|                        |                  | PAINTED            |                |     | 02.775         |                           |              |                     |        |
|                        |                  | CURBED             |                |     | 02.809         |                           |              |                     |        |
|                        |                  |                    |                |     | 02.906         |                           | 4            | 48I                 |        |
|                        | U                |                    |                |     | 03.027         | SPUR FR MD 482            |              |                     |        |
|                        |                  |                    |                |     | 03.040         | IN CORP LMTS HAMPSTEAD    |              |                     |        |

\*A,B = UNIMPROVED; C = GRADED & DRAINED; D,E = SOIL, GRAVEL, STONE; F,G = LOW TYPE BITUMINOUS  
H,I = HIGH TYPE BITUMINOUS; J = CONCRETE; K = BRICK; L = BLOCK

STATE HIGHWAY ADMINISTRATION OF MARYLAND  
HIGHWAY INFORMATION SERVICES DIVISION  
DATA SUPPORT GROUP

STATE HIGHWAY LOCATION REFERENCE

COUNTY: CARROLL  
DISTRICT: 7  
DATE: 12/31/11

ROUTE NUMBER: MD 30 CONTINUED

INVENTORY DIRECTION: NORTH

ROUTE NAME: HAMPSTEAD BYPASS

| STATE SYSTEM       | FUNCTIONAL CLASS | MEDIAN TYPE  | ACCESS CONTROL | NHS | MILEPOINT      | MILEPOINT DESCRIPTION                   | MARKED LANES | SURFACE WIDTH/TYPE* | AADT   |
|--------------------|------------------|--------------|----------------|-----|----------------|---|--------------|---------------------|--------|
| STATE PRIMARY      | U URB OPA        | ROUNDAABOUT  | NONE           | NHS | 03.063         |   | 4            | 48I                 | 9,302  |
|                    |                  |              |                |     | 03.063         | BEGIN ROUNDAABOUT                       |              |                     |        |
|                    |                  |              |                |     | 03.089         |   |              |                     | 9,552  |
|                    |                  |              |                |     | 03.089 MD482   | HAMPSTEAD MEXICO RD                     |              |                     |        |
|                    |                  |              |                |     | 03.089         | ROUNDAABOUT                             |              |                     |        |
|                    |                  | CURBED       |                |     | 03.107         |   |              |                     |        |
|                    |                  |              |                |     | 03.107         | END ROUNDAABOUT                         |              |                     |        |
|                    |                  |              |                |     | 03.156         | SIGN: BIKE ROUTE                        |              |                     |        |
|                    |                  |              |                |     | 03.248         |   | 3            | 40I                 |        |
|                    |                  | PAINTED      |                |     | 03.307         |   | 2            | 24I                 |        |
|                    |                  | NONE (UNDIV) |                |     | 03.363         |   |              |                     |        |
|                    | R                |              |                |     | 04.120         | OUT CORP LMTS HAMPSTEAD                 |              |                     |        |
|                    |                  |              |                |     | 04.289         | BEGIN BRIDGE                            |              |                     |        |
|                    |                  |              |                |     | 04.299         | STRUC #0607000 TRIB OF E BR OF PATAPSCO |              |                     |        |
|                    |                  |              |                |     | 04.309         | END BRIDGE                              |              |                     |        |
|                    |                  | PAINTED      |                |     | 04.539         |   |              |                     |        |
|                    |                  | CURBED       |                |     | 04.592         |   |              |                     |        |
|                    |                  |              |                |     | 04.638         |   | 3            | 32I                 |        |
|                    |                  |              |                |     | 04.797         |   | 4            | 40I                 |        |
|                    |                  | ROUNDAABOUT  |                |     | 04.875         |   |              |                     |        |
|                    |                  |              |                |     | 04.875         | BEGIN ROUNDAABOUT                       |              |                     |        |
|                    |                  |              |                |     | 04.901         |   |              |                     | 18,611 |
|                    |                  |              |                |     | 04.901 MD 30BU | HANOVER PIKE                            |              |                     |        |
|                    |                  |              |                |     | 04.901         | ROUNDAABOUT                             |              |                     |        |
|                    |                  | CURBED       |                |     | 04.924         |   |              |                     |        |
| NAME: HANOVER PIKE |                  |              |                |     | 04.924         | END ROUNDAABOUT                         |              |                     |        |
|                    |                  |              |                |     | 04.954         | SPUR FR MD 30BU                         |              |                     |        |
|                    |                  |              |                |     | 04.981         |   | 4            | 50I                 |        |
|                    |                  |              |                |     | 05.044         |   | 4            | 48I                 |        |
|                    |                  |              |                |     | 05.137         |   | 3            | 36I                 |        |
|                    |                  |              |                |     | 05.137         | CROSSOVER                               |              |                     |        |
|                    |                  |              |                |     | 05.137 MU 27   | EAGLE RIDGE CT                          |              |                     |        |
|                    |                  |              |                |     | 05.137 CO156   | BRODBECK RD                             |              |                     |        |
|                    |                  |              |                |     | 05.137         | TRAFFIC SIGNAL                          |              |                     |        |

\*A,B = UNIMPROVED; C = GRADED & DRAINED; D,E = SOIL, GRAVEL, STONE; F,G = LOW TYPE BITUMINOUS  
H,I = HIGH TYPE BITUMINOUS; J = CONCRETE; K = BRICK; L = BLOCK

STATE HIGHWAY LOCATION REFERENCE

COUNTY: CARROLL  
DISTRICT: 7  
DATE: 12/31/11

ROUTE NUMBER: MD 30 CONTINUED  
INVENTORY DIRECTION: NORTH  
ROUTE NAME: HANOVER PIKE

| STATE SYSTEM  | FUNCTIONAL CLASS | MEDIAN TYPE        | ACCESS CONTROL | NHS | MILEPOINT     | MILEPOINT DESCRIPTION              | MARKED LANES | SURFACE WIDTH/TYPE* | AADT   |
|---------------|------------------|--------------------|----------------|-----|---------------|------------------------------------|--------------|---------------------|--------|
| STATE PRIMARY | R URB OPA        | PAINTED            | NONE           | NHS | 05.297        |                                    | 3            | 38I                 | 18,611 |
|               |                  | NONE (UNDIV)       |                |     | 05.297 OP 50  | NORTH CARROLL LA                   |              |                     |        |
|               |                  |                    |                |     | 05.327        |                                    | 3            | 36I                 |        |
|               |                  |                    |                |     | 05.357        |                                    | 2            | 24I                 |        |
|               |                  |                    |                |     | 05.357        | ENT TO NORTH CARROLL MIDDLE SCHOOL |              |                     |        |
|               |                  |                    |                |     | 05.357        | TRAFFIC SIGNAL                     |              |                     |        |
|               |                  |                    |                |     | 05.507 CO145  | BASLER RD                          |              |                     |        |
|               |                  |                    |                |     | 05.589        | SPEED LIMIT 45 MPH                 |              |                     |        |
|               |                  |                    |                |     | 05.787 CO150  | CAPE HORN RD N                     |              |                     |        |
|               |                  | PAINTED            |                |     | 06.151        |                                    |              |                     |        |
|               |                  | NONE (UNDIV)       |                |     | 06.194        |                                    |              |                     |        |
|               |                  | CENTER TLA (UNDIV) |                |     | 06.226        |                                    | 2            | 20I                 |        |
|               |                  |                    |                |     | 06.226 MU 45  | CHARMIL DR                         |              |                     |        |
|               |                  |                    |                |     | 06.277        |                                    | 2            | 24I                 |        |
|               |                  |                    |                |     | 06.317        | DRAINAGE 48" CMP                   |              |                     |        |
|               |                  | NONE (UNDIV)       |                |     | 06.318        |                                    |              |                     |        |
|               |                  |                    |                |     | 06.318 CO178  | MAPLE GROVE RD                     |              |                     |        |
|               |                  |                    |                |     | 06.318        | TRAFFIC SIGNAL                     |              |                     |        |
|               |                  |                    |                |     | 06.379        | SPEED LIMIT 45 MPH                 |              |                     |        |
|               |                  |                    |                |     | 06.408        | SIGN: MANCHESTER                   |              |                     |        |
|               |                  |                    |                |     | 06.433        | NO NAME                            |              |                     |        |
|               |                  | CENTER TLA (UNDIV) |                |     | 06.505        |                                    |              |                     |        |
|               |                  |                    |                |     | 06.557        | SPEED LIMIT 30 MPH                 |              |                     |        |
|               |                  | PAINTED            |                |     | 06.592        |                                    |              |                     |        |
|               | U                |                    |                |     | 06.628        | IN CORP LMTS MANCHESTER            |              |                     |        |
|               |                  | NONE (UNDIV)       |                |     | 06.707        |                                    |              |                     |        |
|               |                  |                    |                |     | 06.753 MU 40  | BEAVER ST                          |              |                     |        |
|               |                  |                    |                |     | 06.753 MU160  | NEW ST                             |              |                     |        |
|               |                  |                    |                |     | 06.857 MU 90  | HIGH ST                            |              |                     |        |
|               |                  |                    |                |     | 06.857 MU8025 | DEEP ALLEY                         |              |                     |        |
|               |                  |                    |                |     | 06.967        | LEBANON MASONIC TEMPLE             |              |                     |        |
|               |                  |                    |                |     | 06.996 MU 60  | CHURCH ST                          |              |                     |        |
|               |                  |                    |                |     | 06.997 MU 78  | GRAFFIE LA                         |              |                     |        |
|               |                  |                    |                |     | 07.087 MU205  | WESTMINSTER ST                     |              |                     |        |

\*A,B = UNIMPROVED; C = GRADED & DRAINED; D,E = SOIL, GRAVEL, STONE; F,G = LOW TYPE BITUMINOUS  
H,I = HIGH TYPE BITUMINOUS; J = CONCRETE; K = BRICK; L = BLOCK

STATE HIGHWAY ADMINISTRATION OF MARYLAND  
HIGHWAY INFORMATION SERVICES DIVISION  
DATA SUPPORT GROUP

STATE HIGHWAY LOCATION REFERENCE

COUNTY: CARROLL  
DISTRICT: 7  
DATE: 12/31/11

ROUTE NUMBER: MD 30 CONTINUED

INVENTORY DIRECTION: NORTH

ROUTE NAME: HANOVER PIKE

| STATE SYSTEM  | FUNCTIONAL CLASS | MEDIAN TYPE  | ACCESS CONTROL | NHS | MILEPOINT     | MILEPOINT DESCRIPTION        | MARKED LANES | SURFACE WIDTH/TYPE* | AADT   |
|---------------|------------------|--------------|----------------|-----|---------------|------------------------------|--------------|---------------------|--------|
| STATE PRIMARY | U URB OPA        | NONE (UNDIV) | NONE           | NHS | 07.087        | TRAFFIC SIGNAL               | 2            | 24I                 | 18,611 |
|               |                  |              |                |     | 07.087 MU230  | YORK ST                      |              |                     |        |
|               |                  |              |                |     | 07.117 MU8020 | CARR ALLEY                   |              |                     |        |
|               |                  |              |                |     | 07.122        | MANCHESTER V.F.D.            |              |                     |        |
|               |                  |              |                |     | 07.235 MU8040 | WOOD ALLEY                   |              |                     |        |
|               |                  |              |                |     | 07.267 MU120  | MAIDEN LA                    |              |                     |        |
|               |                  |              |                |     | 07.319        |                              |              |                     | 19,551 |
|               |                  |              |                |     | 07.319 MD 27  | MANCHESTER RD                |              |                     |        |
|               |                  |              |                |     | 07.319        | TRAFFIC SIGNAL               |              |                     |        |
|               |                  | PAINTED      |                |     | 07.349        |                              |              |                     |        |
|               |                  | NONE (UNDIV) |                |     | 07.379        |                              |              |                     |        |
|               |                  |              |                |     | 07.429 MU 30  | BACHMAN RD                   |              |                     |        |
|               |                  |              |                |     | 07.479 MU195  | WALNUT ST                    |              |                     |        |
|               |                  |              |                |     | 07.509 MU8010 | OGG ALLEY                    |              |                     |        |
|               |                  |              |                |     | 07.509        | SPEED LIMIT 40 MPH           |              |                     |        |
|               | R                |              |                |     | 07.542        | OUT CORP LMTS MANCHESTER     |              |                     |        |
|               |                  |              |                |     | 07.549        | SIGN: MANCHESTER             |              |                     |        |
|               |                  |              |                |     | 07.569 MU 89  | HOLLAND DR                   |              |                     |        |
|               |                  |              |                |     | 07.689 OP 34  | FERRIER RD                   |              |                     |        |
|               |                  |              |                |     | 07.699 MU125  | MICHELLE RD                  |              |                     |        |
|               |                  |              |                |     | 07.779        | SPEED LIMIT 50 MPH           |              |                     |        |
|               |                  |              |                |     | 08.139        |                              |              |                     | 18,141 |
|               |                  |              |                |     | 08.139 MU 71  | FRIDINGER MILL RD            |              |                     |        |
|               |                  |              |                |     | 08.278        | DRAINAGE STRUC #06065X0      |              |                     |        |
|               | U                |              |                |     | 08.350        | IN CORP LMTS MANCHESTER      |              |                     |        |
|               |                  |              |                |     | 08.392 MU235  | HALLIE AVE                   |              |                     |        |
|               |                  |              |                |     | 08.392        | TRAFFIC SIGNAL               |              |                     |        |
|               |                  |              |                |     | 08.392 OP1295 | HALLIE AVE                   |              |                     |        |
|               |                  |              |                |     | 08.499        |                              |              |                     | 13,411 |
|               |                  |              |                |     | 08.499 MD 86  | LINEBORO RD                  |              |                     |        |
|               |                  |              |                |     | 08.527        | SIGN: BIKE ROUTE             |              |                     |        |
|               |                  |              |                |     | 08.630        |                              |              |                     |        |
|               | R                | RUR OPA      |                |     | 08.630        | OUT CORP LMTS MANCHESTER     |              |                     |        |
|               |                  |              |                |     | 08.699 OP 33  | MANCHESTER BAPTIST CHURCH RD |              |                     |        |
|               |                  |              |                |     | 08.799        |                              |              |                     |        |

\*A,B = UNIMPROVED; C = GRADED & DRAINED; D,E = SOIL,GRAVEL,STONE; F,G = LOW TYPE BITUMINOUS  
H,I = HIGH TYPE BITUMINOUS; J = CONCRETE; K= BRICK; L = BLOCK

STATE HIGHWAY ADMINISTRATION OF MARYLAND  
HIGHWAY INFORMATION SERVICES DIVISION  
DATA SUPPORT GROUP

STATE HIGHWAY LOCATION REFERENCE

COUNTY: CARROLL  
DISTRICT: 7  
DATE: 12/31/11

ROUTE NUMBER: MD 30 CONTINUED

INVENTORY DIRECTION: NORTH

ROUTE NAME: HANOVER PIKE

| STATE SYSTEM  | FUNCTIONAL CLASS | MEDIAN TYPE  | ACCESS CONTROL | NHS | MILEPOINT     | MILEPOINT DESCRIPTION   | MARKED LANES | SURFACE WIDTH/TYPE* | AADT   |
|---------------|------------------|--------------|----------------|-----|---------------|-------------------------|--------------|---------------------|--------|
| STATE PRIMARY | R RUR OPA        | NONE (UNDIV) | NONE           | NHS | 08.849 CO128  | EBBVALE RD              | 2            | 24I                 | 13,411 |
|               |                  |              |                |     | 08.899        | SPEED LIMIT 40 MPH      |              |                     |        |
|               |                  |              |                |     | 09.099        | SIGN: MELROSE           |              |                     |        |
|               |                  |              |                |     | 09.129 CO127  | TRACEYS MILL RD         |              |                     |        |
|               |                  |              |                |     | 09.174        | SPEED LIMIT 40 MPH      |              |                     |        |
|               |                  | PAINTED      |                |     | 09.821        |                         |              |                     |        |
|               |                  |              |                |     | 09.853        | SIGN: MELROSE           |              |                     |        |
|               |                  | NONE (UNDIV) |                |     | 09.919        |                         |              |                     |        |
|               |                  |              |                |     | 09.926        | DRAINAGE STRUC #06117XO |              |                     |        |
|               |                  |              |                |     | 09.939        | SPUR FR MD 496          |              |                     |        |
|               |                  |              |                |     | 09.949        |                         |              |                     | 14,381 |
|               |                  |              |                |     | 09.949        | TRAFFIC SIGNAL          |              |                     |        |
|               |                  |              |                |     | 09.949 MD496  | BACHMANS VALLEY RD      |              |                     |        |
|               |                  |              |                |     | 09.949 CO122  | WENTZ RD                |              |                     |        |
|               |                  | PAINTED      |                |     | 09.959        |                         |              |                     |        |
|               |                  |              |                |     | 09.959        | SPUR TO MD 496          |              |                     |        |
|               |                  |              |                |     | 09.979        | SIGN: BIKE ROUTE        |              |                     |        |
|               |                  | NONE (UNDIV) |                |     | 10.069        |                         |              |                     |        |
|               |                  |              |                |     | 10.069        | SPEED LIMIT 50 MPH      |              |                     |        |
|               |                  |              |                |     | 10.079        | DRAINAGE STRUC #06112X0 |              |                     |        |
|               |                  |              |                |     | 10.579 CO1283 | DEEP RUN RD E           |              |                     |        |
|               |                  |              |                |     | 10.778        | JUNE AUSTIN DR          |              |                     |        |
|               |                  |              |                |     | 10.833        | DRAINAGE STRUC #06113X0 |              |                     |        |
|               |                  |              |                |     | 10.889 CO120  | MT VENTUS RD NO 1       |              |                     |        |
|               |                  |              |                |     | 11.019 CO119  | HARVEY YINGLING RD      |              |                     |        |
|               |                  |              |                |     | 11.249        | SCENIC VIEW DR          |              |                     |        |
|               |                  |              |                |     | 11.325        | PENN VIEW DR            |              |                     |        |
|               |                  |              |                |     | 11.331        | POPPYS RD               |              |                     |        |
|               |                  |              |                |     | 11.363        | WEATHER STATION         |              |                     |        |
|               |                  |              |                |     | 11.469 CO121  | MT VENTUS RD #2         |              |                     |        |
|               |                  |              |                |     | 11.759        | PENNSYLVANIA ST/L       |              |                     |        |

\*A,B = UNIMPROVED; C = GRADED & DRAINED; D,E = SOIL,GRAVEL,STONE; F,G = LOW TYPE BITUMINOUS  
H,I = HIGH TYPE BITUMINOUS; J = CONCRETE; K= BRICK; L = BLOCK

STATE HIGHWAY ADMINISTRATION OF MARYLAND  
HIGHWAY INFORMATION SERVICES DIVISION  
DATA SUPPORT GROUP

STATE HIGHWAY LOCATION REFERENCE

COUNTY: CARROLL  
DISTRICT: 7  
DATE: 12/31/11

**ROUTE NUMBER:** MD 30BC  
**INVENTORY DIRECTION:** NORTH  
**ROUTE NAME:** HANOVER PIKE

| STATE SYSTEM    | FUNCTIONAL CLASS | MEDIAN TYPE  | ACCESS CONTROL | NHS     | MILEPOINT      | MILEPOINT DESCRIPTION | MARKED LANES | SURFACE WIDTH/TYPE* | AADT |
|-----------------|------------------|--------------|----------------|---------|----------------|-----------------------|--------------|---------------------|------|
| STATE SECONDARY | U URB LOCAL      | NONE (UNDIV) | NONE           | NOT NHS | 00.000         |                       | 2            | 24I                 | 399  |
|                 |                  |              |                |         | 00.000         | STOP SIGN             |              |                     |      |
|                 |                  |              |                |         | 00.000 MD 30BU | HANOVER PIKE          |              |                     |      |
|                 |                  |              |                |         | 00.050         | STOP SIGN             |              |                     |      |
|                 |                  |              |                |         | 00.050 MD 30BZ | HANOVER PIKE          |              |                     |      |

**ROUTE NUMBER:** MD 30BU  
**INVENTORY DIRECTION:** NORTH  
**ROUTE NAME:** HANOVER PIKE

| STATE SYSTEM    | FUNCTIONAL CLASS | MEDIAN TYPE             | ACCESS CONTROL | NHS     | MILEPOINT     | MILEPOINT DESCRIPTION               | MARKED LANES | SURFACE WIDTH/TYPE* | AADT   |
|-----------------|------------------|-------------------------|----------------|---------|---------------|-------------------------------------|--------------|---------------------|--------|
| STATE SECONDARY | R URB OPA        | CURBED                  | NONE           | NOT NHS | 00.000        |                                     | 3            | 40I                 | 13,122 |
|                 |                  |                         |                |         | 00.000 CO1028 | PHILLIPS DR (BACK)                  |              |                     |        |
|                 |                  |                         |                |         | 00.000 MD 30  | HAMPSTEAD BYPASS                    |              |                     |        |
|                 |                  |                         |                |         | 00.000        | ROUNDBOUT                           |              |                     |        |
|                 |                  | PAINTED<br>NONE (UNDIV) |                |         | 00.024        |                                     |              |                     |        |
|                 |                  |                         |                |         | 00.056        |                                     | 2            | 24I                 |        |
|                 |                  |                         |                |         | 00.189        | SPEED LIMIT 50 MPH                  |              |                     |        |
|                 |                  |                         |                |         | 00.252 CO431  | TRENTON MILL RD                     |              |                     |        |
|                 |                  |                         |                |         | 00.376 OP153  | DOSS GARLAND DR                     |              |                     |        |
|                 |                  |                         |                |         | 00.427        | SIGN: WELCOME TO HAMPSTEAD          |              |                     |        |
|                 |                  |                         |                |         | 00.623        | SPUR EXIT FR BLACK & DECKER         |              |                     |        |
|                 |                  |                         |                |         | 00.673        | SPEED LIMIT 30 MPH                  |              |                     |        |
|                 |                  |                         |                |         | 00.700        | SPUR FR HAMPSTEAD INDUSTRIAL CENTER |              |                     |        |
|                 |                  |                         |                |         | 00.748        | TRAFFIC SIGNAL                      |              |                     |        |
|                 |                  |                         |                |         | 00.758 OP152  | HAMPSHIRE RD                        |              |                     |        |
|                 |                  |                         |                |         | 00.768        | SPUR TO HAMPSTEAD INDUSTRIAL CENTER |              |                     |        |
| NAME: MAIN ST   | U                |                         |                |         | 00.858        | IN CORP LMTS HAMPSTEAD              |              |                     |        |
|                 |                  |                         |                |         | 00.888        | R/R #CSX 832 018 H                  |              |                     |        |
|                 |                  | PAINTED<br>NONE (UNDIV) |                |         | 00.988        |                                     |              |                     |        |
|                 |                  |                         |                |         | 01.038        |                                     |              |                     |        |
|                 |                  |                         |                |         | 01.038 MU 76  | NORTH WOODS TRAIL                   |              |                     |        |
|                 |                  |                         |                |         | 01.038        | TRAFFIC SIGNAL                      |              |                     |        |
|                 |                  | PAINTED                 |                |         | 01.068        |                                     | 2            | 34I                 |        |

\*A,B = UNIMPROVED; C = GRADED & DRAINED; D,E = SOIL, GRAVEL, STONE; F,G = LOW TYPE BITUMINOUS  
H,I = HIGH TYPE BITUMINOUS; J = CONCRETE; K = BRICK; L = BLOCK

STATE HIGHWAY LOCATION REFERENCE

COUNTY: CARROLL  
DISTRICT: 7  
DATE: 12/31/11

ROUTE NUMBER: MD 30BU CONTINUED

INVENTORY DIRECTION: NORTH

ROUTE NAME: MAIN ST

| STATE SYSTEM    | FUNCTIONAL CLASS | MEDIAN TYPE  | ACCESS CONTROL | NHS     | MILEPOINT | MILEPOINT DESCRIPTION                   | MARKED LANES | SURFACE WIDTH/TYPE* | AADT   |
|-----------------|------------------|--------------|----------------|---------|-----------|---|--------------|---------------------|--------|
| STATE SECONDARY | U URB OPA        | PAINTED      | NONE           | NOT NHS | 01.078    |   | 2            | 24I                 | 13,122 |
|                 |                  | NONE (UNDIV) |                |         | 01.108    |   |              |                     |        |
|                 | R                |              |                |         | 01.298    | OUT CORP LMTS HAMPSTEAD                 |              |                     |        |
|                 | U                |              |                |         | 01.322    | CO434 RALPH AVE                         |              |                     |        |
|                 |                  |              |                |         | 01.322    | IN CORP LMTS HAMPSTEAD                  |              |                     |        |
|                 | URB MINOR ART    |              |                |         | 01.518    |   |              |                     |        |
|                 |                  |              |                |         | 01.518    | TRAFFIC SIGNAL                          |              |                     |        |
|                 |                  |              |                |         | 01.518    | MU 55 HOUCKSVILLE RD                    |              |                     |        |
|                 |                  |              |                |         | 01.518    | MD 88 LOWER BECKLEYSVILLE RD            |              |                     |        |
|                 |                  |              |                |         | 01.578    | MU100 W SHUE AVE                        |              |                     |        |
|                 |                  |              |                |         | 01.618    | MU 70 MOTT AVE WEST                     |              |                     |        |
|                 |                  |              |                |         | 01.628    | MU 60 MOTT AVE EAST                     |              |                     |        |
|                 |                  |              |                |         | 01.674    | HAMPSTEAD POLICE DEPT                   |              |                     |        |
|                 |                  |              |                |         | 01.688    | MU 90 SHILOH AVE                        |              |                     |        |
|                 |                  |              |                |         | 01.818    | TRAFFIC SIGNAL                          |              |                     |        |
|                 |                  |              |                |         | 01.818    | MU 30 GILL AVE                          |              |                     |        |
|                 |                  |              |                |         | 01.848    | ST. JOHN UNITED METHODIST CHURCH        |              |                     |        |
|                 |                  |              |                |         | 01.878    |   |              |                     | 16,142 |
|                 |                  |              |                |         | 01.878    | MD833 OLD BLACKROCK RD                  |              |                     |        |
|                 |                  |              |                |         | 01.887    | HAMPSTEAD WAR MEMORIAL                  |              |                     |        |
|                 |                  |              |                |         | 01.908    | MU110 WEST ST                           |              |                     |        |
|                 |                  |              |                |         | 01.938    | OP149 OP B                              |              |                     |        |
|                 |                  |              |                |         | 01.948    | MU 40 HILLCREST AVE                     |              |                     |        |
|                 |                  |              |                |         | 01.978    | MU 50 HOUCK AVE                         |              |                     |        |
|                 |                  |              |                |         | 02.038    | MU 80 RINAMAN AVE                       |              |                     |        |
|                 |                  |              |                |         | 02.078    | MU8030 MATTHEWS ALLEY                   |              |                     |        |
|                 |                  |              |                |         | 02.078    | HAMPSTEAD V.F.ENGINE AND HOSE CO. NO. 1 |              |                     |        |
|                 |                  |              |                |         | 02.128    | MU8050 TAWNEY ALLEY                     |              |                     |        |
|                 |                  |              |                |         | 02.138    | MU 10 UPPER BECKLEYSVILLE RD            |              |                     |        |
|                 |                  |              |                |         | 02.198    | MU8040 SULLIVAN ALLEY                   |              |                     |        |
|                 |                  |              |                |         | 02.218    | ST. MARKS EVANGELICAL LUTHERAN CHURCH   |              |                     |        |
|                 |                  |              |                |         | 02.298    |   |              |                     | 10,302 |
|                 |                  |              |                |         | 02.298    | MU 20 FAIRMOUNT RD                      |              |                     |        |
|                 |                  |              |                |         | 02.298    | MD482 HAMPSTEAD MEXICO RD               |              |                     |        |

\*A,B = UNIMPROVED; C = GRADED & DRAINED; D,E = SOIL,GRAVEL,STONE; F,G = LOW TYPE BITUMINOUS  
H,I = HIGH TYPE BITUMINOUS; J = CONCRETE; K= BRICK; L = BLOCK

STATE HIGHWAY LOCATION REFERENCE

COUNTY: CARROLL  
DISTRICT: 7  
DATE: 12/31/11

**ROUTE NUMBER: MD 30BU CONTINUED**

INVENTORY DIRECTION: NORTH

ROUTE NAME: MAIN ST

| STATE SYSTEM         | FUNCTIONAL CLASS | MEDIAN TYPE  | ACCESS CONTROL | NHS     | MILEPOINT      | MILEPOINT DESCRIPTION                 | MARKED LANES | SURFACE WIDTH/TYPE* | AADT   |
|----------------------|------------------|--------------|----------------|---------|----------------|---------------------------------------|--------------|---------------------|--------|
| STATE SECONDARY      | U URB MINOR ART  | NONE (UNDIV) | NONE           | NOT NHS | 02.298         | TRAFFIC SIGNAL                        | 2            | 24I                 | 10,302 |
|                      |                  |              |                |         | 02.518         | EVERGREEN DR                          |              |                     |        |
|                      |                  |              |                |         | 02.549 MU106   | UPPER FORDE LA                        |              |                     |        |
|                      |                  |              |                |         | 02.578         | R/R #CSX 832 025 T                    |              |                     |        |
|                      |                  |              |                |         | 02.588         |                                       | 2            | 34I                 |        |
|                      |                  |              |                |         | 02.608         |                                       | 2            | 24I                 |        |
|                      |                  |              |                |         | 02.658         | MELVIN G MILLER PARK                  |              |                     |        |
|                      |                  |              |                |         | 02.878         | SPEED LIMIT 40 MPH                    |              |                     |        |
|                      |                  |              |                |         | 02.908 OP 53   | NO NAME                               |              |                     |        |
|                      |                  |              |                |         | 03.068         | SIGN: GREENMOUNT                      |              |                     |        |
|                      |                  |              |                |         | 03.068 OP 52   | NO NAME                               |              |                     |        |
|                      |                  |              |                |         | 03.148 MU 25   | FARM WOODS LA                         |              |                     |        |
| NAME: HANOVER PIKE R |                  |              |                |         | 03.228         | OUT CORP LMTS HAMPSTEAD               |              |                     |        |
|                      |                  |              |                |         | 03.301         | BECKLEY DR                            |              |                     |        |
|                      |                  |              |                |         | 03.468 CO158   | GREENMOUNT CHURCH RD                  |              |                     |        |
|                      |                  |              |                |         | 03.478 CO1270  | ZAKIRA CT                             |              |                     |        |
|                      |                  |              |                |         | 03.478         | GREENMOUNT UNITED METHODIST<br>CHRUCH |              |                     |        |
|                      |                  |              |                |         | 03.598 CO157   | GREENMOUNT STATION RD                 |              |                     |        |
|                      |                  |              |                |         | 03.688 CO779   | STERLING CT                           |              |                     |        |
|                      |                  | PAINTED      |                |         | 03.787         |                                       |              |                     |        |
|                      |                  | NONE (UNDIV) |                |         | 03.910         |                                       | 2            | 26I                 |        |
|                      |                  |              |                |         | 03.910 MD 30BC | HANOVER PIKE                          |              |                     |        |
|                      |                  |              |                |         | 03.928         |                                       | 2            | 24I                 |        |
|                      |                  |              |                |         | 03.948         | SPUR TO MD 30                         |              |                     |        |
|                      |                  | CURBED       |                |         | 03.962         |                                       | 2            | 26I                 |        |
|                      |                  |              |                |         | 03.974         | BEGIN ROUNDABOUT                      |              |                     |        |
|                      |                  |              |                |         | 03.998 MD 30   | HAMPSTEAD BYPASS                      |              |                     |        |
|                      |                  |              |                |         | 03.998         | ROUNDABOUT                            |              |                     |        |

**ROUTE NUMBER: MD 30BZ**

INVENTORY DIRECTION: NORTH

ROUTE NAME: HANOVER PIKE

| STATE SYSTEM | FUNCTIONAL CLASS | MEDIAN TYPE | ACCESS CONTROL | NHS | MILEPOINT | MILEPOINT DESCRIPTION | MARKED LANES | SURFACE WIDTH/TYPE* | AADT |
|--------------|------------------|-------------|----------------|-----|-----------|-----------------------|--------------|---------------------|------|
|--------------|------------------|-------------|----------------|-----|-----------|-----------------------|--------------|---------------------|------|

\*A,B = UNIMPROVED; C = GRADED & DRAINED; D,E = SOIL, GRAVEL, STONE; F,G = LOW TYPE BITUMINOUS  
H,I = HIGH TYPE BITUMINOUS; J = CONCRETE; K = BRICK; L = BLOCK



STATE HIGHWAY LOCATION REFERENCE

COUNTY: CARROLL  
DISTRICT: 7  
DATE: 12/31/11

**ROUTE NUMBER: MD 30BZ CONTINUED**

INVENTORY DIRECTION: NORTH

ROUTE NAME: HANOVER PIKE

| STATE SYSTEM    | FUNCTIONAL CLASS | MEDIAN TYPE  | ACCESS CONTROL | NHS     | MILEPOINT      | MILEPOINT DESCRIPTION | MARKED LANES | SURFACE WIDTH/TYPE* | AADT |
|-----------------|------------------|--------------|----------------|---------|----------------|-----------------------|--------------|---------------------|------|
| STATE SECONDARY | R URB LOCAL      | NONE (UNDIV) | NONE           | NOT NHS | 00.000         |                       | 2            | 24I                 | 399  |
|                 |                  |              |                |         | 00.000         | CUL DE SAC            |              |                     |      |
|                 |                  |              |                |         | 00.055 MD 30BC | HANOVER PIKE          |              |                     |      |
|                 |                  |              |                |         | 00.150         | ROAD END              |              |                     |      |

**ROUTE NUMBER: MD 31**

INVENTORY DIRECTION: EAST

ROUTE NAME: NEW WINDSOR RD

| STATE SYSTEM    | FUNCTIONAL CLASS | MEDIAN TYPE  | ACCESS CONTROL | NHS     | MILEPOINT     | MILEPOINT DESCRIPTION                 | MARKED LANES | SURFACE WIDTH/TYPE* | AADT  |
|-----------------|------------------|--------------|----------------|---------|---------------|---------------------------------------|--------------|---------------------|-------|
| STATE SECONDARY | R RUR MINOR ART  | NONE (UNDIV) | NONE           | NOT NHS | 00.000        |                                       | 2            | 20I                 | 2,090 |
|                 |                  |              |                |         | 00.000        | FREDERICK CO/L                        |              |                     |       |
|                 |                  |              |                |         | 00.000        | STRUC #6008 SAMS CREEK                |              |                     |       |
|                 |                  |              |                |         | 00.030        | SPEED LIMIT 50 MPH                    |              |                     |       |
|                 |                  |              |                |         | 00.080 CO236  | SAMS CREEK RD                         |              |                     |       |
|                 |                  |              |                |         | 00.116        | SIGN: BIKE ROUTE                      |              |                     |       |
|                 |                  |              |                |         | 00.190 CO242  | OLD NEW WINDSOR RD                    |              |                     |       |
|                 |                  |              |                |         | 00.480 OP1200 | NO NAME                               |              |                     |       |
|                 |                  |              |                |         | 00.560        | DRAINAGE STRUC #06042X0               |              |                     |       |
|                 |                  |              |                |         | 01.220        |                                       |              |                     | 4,100 |
|                 |                  |              |                |         | 01.220 MD407  | MARSTON RD                            |              |                     |       |
|                 |                  |              |                |         | 01.240        |                                       | 2            | 22I                 |       |
|                 |                  |              |                |         | 01.270        | SIGN: BIKE ROUTE                      |              |                     |       |
|                 |                  |              |                |         | 02.230        | STRAWBRIDGE UNITED METHODIST CEMETERY |              |                     |       |
|                 |                  |              |                |         | 02.260        | STRAWBRIDGE UNITED METHODIST CHURCH   |              |                     |       |
|                 |                  |              |                |         | 02.290 CO265  | WAKEFIELD VALLEY RD                   |              |                     |       |
|                 |                  |              |                |         | 02.330        |                                       | 2            | 20I                 |       |
|                 |                  |              |                |         | 02.330        | SPEED LIMIT 40 MPH                    |              |                     |       |
|                 |                  |              |                |         | 02.400        | CHURCH OF GOD                         |              |                     |       |
|                 |                  |              |                |         | 02.770        | DRAINAGE STRUC 30" CMP                |              |                     |       |
|                 |                  |              |                |         | 02.880        | STRUC #6007 LITTLE PIPE CREEK         |              |                     |       |
| NAME: HIGH ST   | U                |              |                |         | 02.930        | IN CORP LMTS NEW WINDSOR              |              |                     |       |
|                 |                  |              |                |         | 02.940 MU 35  | COE DR                                |              |                     |       |
|                 |                  |              |                |         | 02.940        | SPEED LIMIT 30 MPH                    |              |                     |       |

\*A,B = UNIMPROVED; C = GRADED & DRAINED; D,E = SOIL, GRAVEL, STONE; F,G = LOW TYPE BITUMINOUS  
H,I = HIGH TYPE BITUMINOUS; J = CONCRETE; K = BRICK; L = BLOCK

STATE HIGHWAY ADMINISTRATION OF MARYLAND  
HIGHWAY INFORMATION SERVICES DIVISION  
DATA SUPPORT GROUP

STATE HIGHWAY LOCATION REFERENCE

COUNTY: CARROLL  
DISTRICT: 7  
DATE: 12/31/11

ROUTE NUMBER: MD 31 CONTINUED  
INVENTORY DIRECTION: EAST  
ROUTE NAME: HIGH ST

| STATE SYSTEM    | FUNCTIONAL CLASS | MEDIAN TYPE  | ACCESS CONTROL | NHS     | MILEPOINT     | MILEPOINT DESCRIPTION           | MARKED LANES | SURFACE WIDTH/TYPE* | AADT  |
|-----------------|------------------|--------------|----------------|---------|---------------|---------------------------------|--------------|---------------------|-------|
| STATE SECONDARY | U RUR MINOR ART  | NONE (UNDIV) | NONE           | NOT NHS | 02.960        | R/R #MMID 831 717 E             | 2            | 20I                 | 4,100 |
|                 |                  |              |                |         | 02.970 MU130  | LAMBERT AVE                     |              |                     |       |
|                 |                  |              |                |         | 03.060        |                                 | 2            | 22I                 |       |
|                 |                  |              |                |         | 03.060 MU160  | MAPLE AVE                       |              |                     |       |
|                 |                  |              |                |         | 03.090 MU 50  | MILL DR                         |              |                     |       |
|                 |                  |              |                |         | 03.130 MU 30  | CHURCH ST                       |              |                     |       |
|                 |                  |              |                |         | 03.144        | NEW WINDSOR PRESBYTERIAN CHURCH |              |                     |       |
|                 |                  |              |                |         | 03.170        |                                 | 2            | 20I                 |       |
|                 |                  |              |                |         | 03.170 MU210  | SPOERLEIN DR                    |              |                     |       |
|                 |                  |              |                |         | 03.170        | NEW WINDSOR TOWN HALL           |              |                     |       |
|                 |                  |              |                |         | 03.220        |                                 | 2            | 22I                 |       |
|                 |                  |              |                |         | 03.220 MU150  | MAIN ST                         |              |                     |       |
|                 |                  |              |                |         | 03.220 MD831J | MAIN ST                         |              |                     |       |
|                 |                  |              |                |         | 03.255 MU 71  | MANNING DR                      |              |                     |       |
|                 |                  |              |                |         | 03.285        | NEW WINDSOR V.F.C.              |              |                     |       |
|                 |                  |              |                |         | 03.380        | SPUR FR MD 75                   |              |                     |       |
|                 |                  |              |                |         | 03.383        |                                 |              |                     | 3,783 |
|                 |                  |              |                |         | 03.383        | STOP SIGN                       |              |                     |       |
|                 |                  |              |                |         | 03.383 MD 75  | GREEN VALLEY RD                 |              |                     |       |
|                 |                  |              |                |         | 03.438 MU 40  | COLLEGE AVE                     |              |                     |       |
|                 |                  |              |                |         | 03.460 MU 70  | MANNING DR                      |              |                     |       |
|                 |                  |              |                |         | 03.500        |                                 |              |                     | 6,040 |
|                 |                  |              |                |         | 03.500 MD831J | MAIN ST                         |              |                     |       |
|                 |                  |              |                |         | 03.500        | STOP SIGN                       |              |                     |       |
|                 |                  |              |                |         | 03.500 MU230  | UNION BRIDGE RD                 |              |                     |       |
|                 |                  |              |                |         | 03.525        | SPEED LIMIT 30 MPH              |              |                     |       |
|                 |                  |              |                |         | 03.580 MU120  | BROWNIE DR                      |              |                     |       |
|                 |                  |              |                |         | 03.610 MU 70  | MANNING DR                      |              |                     |       |
|                 |                  |              |                |         | 03.650 MU170  | ROOP DR                         |              |                     |       |
|                 |                  |              |                |         | 03.670 MU 20  | BLUE RIDGE AVE                  |              |                     |       |
|                 |                  |              |                |         | 03.690 MU210  | SPOERLEIN DR                    |              |                     |       |
|                 |                  |              |                |         | 03.710 MU220  | SPRINGDALE RD                   |              |                     |       |
|                 |                  |              |                |         | 03.810 MU 30  | CHURCH ST                       |              |                     |       |
|                 |                  |              |                |         | 03.920        |                                 | 2            | 24I                 |       |

NAME: GREEN VALLEY RD

NAME: MAIN ST

NAME: NEW WINDSOR RD

\*A,B = UNIMPROVED; C = GRADED & DRAINED; D,E = SOIL,GRAVEL,STONE; F,G = LOW TYPE BITUMINOUS  
H,I = HIGH TYPE BITUMINOUS; J = CONCRETE; K= BRICK; L = BLOCK

STATE HIGHWAY LOCATION REFERENCE

COUNTY: CARROLL  
DISTRICT: 7  
DATE: 12/31/11

ROUTE NUMBER: MD 31 CONTINUED

INVENTORY DIRECTION: EAST

ROUTE NAME: NEW WINDSOR RD

| STATE SYSTEM    | FUNCTIONAL CLASS | MEDIAN TYPE  | ACCESS CONTROL | NHS     | MILEPOINT     | MILEPOINT DESCRIPTION         | MARKED LANES | SURFACE WIDTH/TYPE* | AADT  |
|-----------------|------------------|--------------|----------------|---------|---------------|-------------------------------|--------------|---------------------|-------|
| STATE SECONDARY | U RUR MINOR ART  | NONE (UNDIV) | NONE           | NOT NHS | 03.920        | SPEED LIMIT 40 MPH            | 2            | 24I                 | 6,040 |
|                 | R                |              |                |         | 04.270 MD852  | OLD NEW WINDSOR PIKE          |              |                     |       |
|                 |                  |              |                |         | 04.270 OP 79  | SLINGLUFF LA                  |              |                     |       |
|                 |                  |              |                |         | 04.270        | OUT CORP LMTS NEW WINDSOR     |              |                     |       |
|                 |                  |              |                |         | 04.300        | SPEED LIMIT 55 MPH            |              |                     |       |
|                 | U                |              |                |         | 04.590        | IN CORP LMTS NEW WINDSOR      |              |                     |       |
|                 | R                |              |                |         | 04.680        | OUT CORP LMTS NEW WINDSOR     |              |                     |       |
|                 |                  |              |                |         | 04.770 MU225  | TIBBETTS LA                   |              |                     |       |
|                 |                  |              |                |         | 05.210        | DRAINAGE STRUC #06044X0       |              |                     |       |
|                 |                  |              |                |         | 05.390 CO265  | WAKEFIELD VALLEY RD           |              |                     |       |
|                 |                  |              |                |         | 05.410        | SIGN: BIKE ROUTE              |              |                     |       |
|                 |                  |              |                |         | 05.940        | STRUC #6057 TURKEYFOOT RUN    |              |                     |       |
|                 |                  |              |                |         | 05.990        | DRAINAGE STRUC #06045X0       |              |                     |       |
|                 |                  |              |                |         | 06.310        |                               |              |                     | 6,020 |
|                 |                  |              |                |         | 06.310 CO287  | MEDFORD RD                    |              |                     |       |
|                 |                  |              |                |         | 06.340        | SIGN: BIKE ROUTE              |              |                     |       |
|                 |                  |              |                |         | 07.100 CO1284 | BYRON RD                      |              |                     |       |
|                 |                  |              |                |         | 07.170        | DRAINAGE STRUC #06046X0       |              |                     |       |
|                 |                  |              |                |         | 07.490        | STRUC #6046 LITTLE PIPE CREEK |              |                     |       |
|                 |                  |              |                |         | 07.510 MD852  | OLD NEW WINDSOR PIKE          |              |                     |       |
|                 |                  |              |                |         | 07.536        | SIGN: BIKE ROUTE              |              |                     |       |
|                 |                  |              |                |         | 07.710        | DRAINAGE 48" CP               |              |                     |       |
|                 |                  | PAINTED      |                |         | 07.780        |                               |              |                     |       |
|                 | URB OPA          | NONE (UNDIV) |                |         | 07.850        |                               |              |                     |       |
|                 |                  | PAINTED      |                |         | 07.850 MD852K | STONE CHAPEL RD               |              |                     |       |
|                 |                  |              |                |         | 07.900        |                               |              |                     |       |
|                 |                  |              |                |         | 07.945        | SPEED LIMIT 55 MPH            |              |                     |       |
|                 |                  | NONE (UNDIV) |                |         | 07.980        |                               |              |                     |       |
|                 |                  | PAINTED      |                |         | 08.280 MU305  | LONG VALLEY RD                |              |                     |       |
|                 |                  | NONE (UNDIV) |                |         | 08.516        |                               |              |                     |       |
|                 |                  | PAINTED      |                |         | 08.580        |                               |              |                     |       |
|                 |                  | PAINTED      |                |         | 08.620        |                               |              |                     |       |
|                 |                  |              |                |         | 08.620 MU508  | TAHOMA FARM RD                |              |                     |       |
|                 |                  |              |                |         | 08.620        | TRAFFIC SIGNAL                |              |                     |       |
|                 |                  |              |                |         | 08.640        | DRAINAGE STRUC # 06047X0      |              |                     |       |

\*A,B = UNIMPROVED; C = GRADED & DRAINED; D,E = SOIL, GRAVEL, STONE; F,G = LOW TYPE BITUMINOUS  
H,I = HIGH TYPE BITUMINOUS; J = CONCRETE; K = BRICK; L = BLOCK

STATE HIGHWAY LOCATION REFERENCE

COUNTY: CARROLL  
DISTRICT: 7  
DATE: 12/31/11

ROUTE NUMBER: MD 31 CONTINUED

INVENTORY DIRECTION: EAST

ROUTE NAME: NEW WINDSOR RD

| STATE SYSTEM    | FUNCTIONAL CLASS | MEDIAN TYPE  | ACCESS CONTROL | NHS     | MILEPOINT    | MILEPOINT DESCRIPTION        | MARKED LANES | SURFACE WIDTH/TYPE* | AADT   |
|-----------------|------------------|--------------|----------------|---------|--------------|------------------------------|--------------|---------------------|--------|
| STATE SECONDARY | R URB OPA        | NONE (UNDIV) | NONE           | NOT NHS | 08.760       |                              | 2            | 24I                 | 6,020  |
|                 | U                |              |                |         | 09.150       | SIGN: WELCOME TO WESTMINSTER |              |                     |        |
|                 |                  |              |                |         | 09.210       | IN CORP LMTS WESTMINSTER     |              |                     |        |
|                 |                  |              |                |         | 09.370 MU615 | WINDSOR DR                   |              |                     |        |
|                 |                  |              |                |         | 09.440       | SPEED LIMIT 45 MPH           |              |                     |        |
|                 |                  |              |                |         | 09.577       | DRAINAGE STRUC # 06050X0     |              |                     |        |
|                 |                  | PAINTED      |                |         | 09.664       |                              |              |                     |        |
|                 |                  | NONE (UNDIV) |                |         | 09.750       | DRAINAGE 48" CP              |              |                     |        |
|                 |                  |              |                |         | 09.752       |                              |              |                     |        |
|                 |                  |              |                |         | 09.790 MU540 | UNIONTOWN RD                 |              |                     |        |
|                 |                  |              |                |         | 09.790       | TRAFFIC SIGNAL               |              |                     |        |
|                 |                  | PAINTED      |                |         | 09.850       |                              |              |                     |        |
|                 |                  | NONE (UNDIV) |                |         | 09.895       |                              |              |                     |        |
|                 |                  |              |                |         | 09.895       | SIGN: BIKE ROUTE             |              |                     |        |
|                 |                  |              |                |         | 09.920       | SPUR TO W MAIN ST            |              |                     |        |
|                 |                  |              |                |         | 09.940       |                              |              |                     | 12,820 |
|                 |                  |              |                |         | 09.940 MU332 | W MAIN ST                    |              |                     |        |
|                 |                  |              |                |         | 09.940 MU624 | WMC DR                       |              |                     |        |
|                 |                  |              |                |         | 09.940       | TRAFFIC SIGNAL               |              |                     |        |
|                 |                  | PAINTED      |                |         | 09.985       |                              |              |                     |        |
|                 |                  |              |                |         | 09.996       |                              | 2            | 32I                 |        |
|                 |                  |              |                |         | 10.015       |                              | 2            | 30I                 |        |
|                 |                  |              |                |         | 10.040       |                              | 2            | 26I                 |        |
|                 |                  |              |                |         | 10.050       |                              | 2            | 24I                 |        |
|                 |                  | NONE (UNDIV) |                |         | 10.082       |                              |              |                     |        |
|                 |                  | PAINTED      |                |         | 10.223       |                              |              |                     |        |
|                 |                  |              |                |         | 10.294       | SPUR FR MD 140               |              |                     |        |
|                 |                  | CURBED       |                |         | 10.310       |                              |              |                     |        |
|                 |                  |              |                |         | 10.350 MD140 | COLLEGE VIEW BLVD            |              |                     |        |

ROUTE NUMBER: MD 32

INVENTORY DIRECTION: NORTH

ROUTE NAME: SYKESVILLE RD

| STATE SYSTEM | FUNCTIONAL CLASS | MEDIAN TYPE | ACCESS CONTROL | NHS | MILEPOINT | MILEPOINT DESCRIPTION | MARKED LANES | SURFACE WIDTH/TYPE* | AADT |
|--------------|------------------|-------------|----------------|-----|-----------|-----------------------|--------------|---------------------|------|
|--------------|------------------|-------------|----------------|-----|-----------|-----------------------|--------------|---------------------|------|

\*A,B = UNIMPROVED; C = GRADED & DRAINED; D,E = SOIL, GRAVEL, STONE; F,G = LOW TYPE BITUMINOUS  
H,I = HIGH TYPE BITUMINOUS; J = CONCRETE; K = BRICK; L = BLOCK

STATE HIGHWAY LOCATION REFERENCE

COUNTY: CARROLL  
DISTRICT: 7  
DATE: 12/31/11

ROUTE NUMBER: MD 32 CONTINUED

INVENTORY DIRECTION: NORTH

ROUTE NAME: SYKESVILLE RD

| STATE SYSTEM    | FUNCTIONAL CLASS | MEDIAN TYPE  | ACCESS CONTROL | NHS     | MILEPOINT    | MILEPOINT DESCRIPTION           | MARKED LANES | SURFACE WIDTH/TYPE* | AADT   |
|-----------------|------------------|--------------|----------------|---------|--------------|---------------------------------|--------------|---------------------|--------|
| STATE SECONDARY | U URB OPA        | NONE (UNDIV) | PARTIAL        | NOT NHS | 00.000       |                                 | 2            | 24J                 | 19,442 |
|                 |                  |              |                |         | 00.000       | HOWARD CO/L                     |              |                     |        |
|                 |                  |              |                |         | 00.000       | STRUC #13157 PATAPSCO RIVER     |              |                     |        |
|                 |                  |              |                |         | 00.020       | R/R #CSX 140 413 E              |              |                     |        |
|                 |                  |              |                |         | 00.034       |                                 | 2            | 24I                 |        |
|                 |                  |              |                |         | 00.034       | END BRIDGE                      |              |                     |        |
|                 |                  |              |                |         | 00.040       | SIGN: WELCOME TO CARROLL COUNTY |              |                     |        |
|                 |                  |              |                |         | 00.110       | SIGN: WELCOME TO SYKESVILLE     |              |                     |        |
|                 |                  | PAINTED      |                |         | 00.118       |                                 |              |                     |        |
|                 |                  | NONE (UNDIV) |                |         | 00.190       |                                 |              |                     |        |
|                 |                  |              |                |         | 00.211       | SIGN: BIKE ROUTE                |              |                     |        |
|                 |                  |              |                |         | 00.244 MU 90 | COLLEGE RD                      |              |                     |        |
|                 |                  | PAINTED      |                |         | 00.308       |                                 |              |                     |        |
|                 |                  | NONE (UNDIV) |                |         | 00.414       |                                 |              |                     |        |
|                 |                  |              |                |         | 00.464 MU245 | RAINCLIFFE RD                   |              |                     |        |
|                 |                  |              |                |         | 00.464 MU247 | SANDOSKY RD                     |              |                     |        |
|                 |                  |              |                |         | 00.464       | TRAFFIC SIGNAL                  |              |                     |        |
|                 |                  | PAINTED      |                |         | 00.519       |                                 |              |                     |        |
|                 |                  |              |                |         | 00.520       | SIGN: BIKE ROUTE                |              |                     |        |
|                 |                  | NONE (UNDIV) |                |         | 00.624       |                                 |              |                     |        |
|                 |                  |              |                |         | 00.624       | ADVANCED WARNING BEACON         |              |                     |        |
|                 |                  |              |                |         | 00.625       | SIGN: BIKE LANE                 |              |                     |        |
|                 |                  |              |                |         | 00.660       | NO NAME (PROP)                  |              |                     |        |
|                 | R                |              |                |         | 00.918       | OUT CORP LMTS SYKESVILLE        |              |                     |        |
|                 |                  | PAINTED      |                |         | 00.924       |                                 |              |                     |        |
|                 | U                |              |                |         | 00.952       |                                 | 2            | 28I                 |        |
|                 |                  |              |                |         | 00.952       | IN CORP LMTS SYKESVILLE         |              |                     |        |
|                 |                  | CURBED       |                |         | 00.962       |                                 | 3            | 40I                 |        |
|                 |                  |              |                |         | 00.972       |                                 | 4            | 48I                 |        |
|                 |                  |              |                |         | 01.006       | STRUC #06144X0 PED WALKWAY      |              |                     |        |
|                 |                  |              |                |         | 01.095       | SPUR TO SPRINGFIELD AVE         |              |                     |        |
|                 |                  |              |                |         | 01.122       |                                 |              |                     | 26,862 |
|                 |                  |              |                |         | 01.122       | TRAFFIC SIGNAL                  |              |                     |        |
|                 |                  |              |                |         | 01.122 MD851 | SPRINGFIELD AVE                 |              |                     |        |
|                 |                  |              |                |         | 01.122 MU303 | SPRINGFIELD AVE                 |              |                     |        |

\*A,B = UNIMPROVED; C = GRADED & DRAINED; D,E = SOIL, GRAVEL, STONE; F,G = LOW TYPE BITUMINOUS  
H,I = HIGH TYPE BITUMINOUS; J = CONCRETE; K = BRICK; L = BLOCK

STATE HIGHWAY LOCATION REFERENCE

COUNTY: CARROLL  
DISTRICT: 7  
DATE: 12/31/11

ROUTE NUMBER: MD 32 CONTINUED  
INVENTORY DIRECTION: NORTH  
ROUTE NAME: SYKESVILLE RD

| STATE SYSTEM    | FUNCTIONAL CLASS | MEDIAN TYPE        | ACCESS CONTROL | NHS     | MILEPOINT     | MILEPOINT DESCRIPTION         | MARKED LANES | SURFACE WIDTH/TYPE* | AADT   |
|-----------------|------------------|--------------------|----------------|---------|---------------|-------------------------------|--------------|---------------------|--------|
| STATE SECONDARY | U URB OPA        | CURBED             | PARTIAL        | NOT NHS | 01.161        | SPUR TO MD 851                | 4            | 48I                 | 26,862 |
|                 |                  |                    |                |         | 01.280        |                               | 3            | 46I                 |        |
|                 |                  | PAINTED            |                |         | 01.292        |                               | 3            | 38I                 |        |
|                 |                  | NONE (UNDIV)       |                |         | 01.317        |                               | 2            | 28I                 |        |
|                 | R                |                    |                |         | 01.353        | OUT CORP LMTS SYKESVILLE      |              |                     |        |
|                 |                  |                    |                |         | 01.390        |                               | 2            | 24I                 |        |
|                 |                  |                    | NONE           |         | 01.454        |                               |              |                     |        |
|                 |                  |                    |                |         | 01.491        | ELECTRICAL SUBSTATION         |              |                     |        |
|                 |                  |                    |                |         | 01.554        | STRUC #6009 PINEY RUN         |              |                     |        |
|                 |                  |                    |                |         | 01.594        | SPEED LIMIT 50 MPH            |              |                     |        |
|                 |                  |                    |                |         | 01.724        | DRAINAGE 48" CMP              |              |                     |        |
|                 |                  |                    |                |         | 01.894        | MD POLICE TRAINING ACCESS RD  |              |                     |        |
|                 |                  |                    |                |         | 02.036        | SIGN: FLOHRVILLE              |              |                     |        |
|                 |                  |                    |                |         | 02.054        | SPUR FR JOHNSVILLE RD         |              |                     |        |
|                 |                  | CENTER TLA (UNDIV) |                |         | 02.064        |                               |              |                     |        |
|                 |                  |                    |                |         | 02.064 CO1375 | JOHNSVILLE RD                 |              |                     |        |
|                 |                  |                    |                |         | 02.074        | SPUR TO JOHNSVILLE RD         |              |                     |        |
|                 |                  | PAINTED            |                |         | 02.184        |                               |              |                     |        |
|                 |                  |                    |                |         | 02.184 CO681  | FREEDOM AVE                   |              |                     |        |
|                 |                  |                    |                |         | 02.184        | TRAFFIC SIGNAL                |              |                     |        |
|                 |                  |                    |                |         | 02.224        | SYKEVILLE/FREEDOM F.D. CO. 12 |              |                     |        |
|                 |                  | NONE (UNDIV)       |                |         | 02.324        |                               |              |                     |        |
|                 |                  |                    |                |         | 02.324 SR 6   | BUTTERCUP RD                  |              |                     |        |
|                 |                  |                    |                |         | 02.507        | DRAINAGE STRUC #06102X0       |              |                     |        |
|                 |                  |                    |                |         | 02.584 MD851A | NO NAME                       |              |                     |        |
|                 |                  |                    |                |         | 02.624 OP234  | WAITE AVE                     |              |                     |        |
|                 |                  |                    |                |         | 02.684 CO689  | GRANDVIEW AVE                 |              |                     |        |
|                 |                  |                    |                |         | 02.776        | RIDE SHARING FACILITY         |              |                     |        |
|                 |                  |                    |                |         | 02.794 CO691  | CIRCLE DR                     |              |                     |        |
|                 |                  |                    |                |         | 02.854        | DRAINAGE STRUC #06087X0       |              |                     |        |
|                 |                  |                    |                |         | 02.974        |                               | 3            | 48I                 |        |
|                 |                  |                    |                |         | 03.004        | SIGN: ELDERSBURG              |              |                     |        |
|                 |                  | PAINTED            |                |         | 03.014        |                               | 4            | 48I                 |        |
|                 |                  |                    |                |         | 03.034        | SPEED LIMIT 40 MPH            |              |                     |        |
|                 |                  | NONE (UNDIV)       |                |         | 03.055        |                               |              |                     |        |

\*A,B = UNIMPROVED; C = GRADED & DRAINED; D,E = SOIL, GRAVEL, STONE; F,G = LOW TYPE BITUMINOUS  
H,I = HIGH TYPE BITUMINOUS; J = CONCRETE; K = BRICK; L = BLOCK

STATE HIGHWAY ADMINISTRATION OF MARYLAND  
HIGHWAY INFORMATION SERVICES DIVISION  
DATA SUPPORT GROUP

STATE HIGHWAY LOCATION REFERENCE

COUNTY: CARROLL  
DISTRICT: 7  
DATE: 12/31/11

ROUTE NUMBER: MD 32 CONTINUED  
INVENTORY DIRECTION: NORTH  
ROUTE NAME: SYKESVILLE RD

| STATE SYSTEM    | FUNCTIONAL CLASS | MEDIAN TYPE            | ACCESS CONTROL | NHS     | MILEPOINT     | MILEPOINT DESCRIPTION                   | MARKED LANES | SURFACE WIDTH/TYPE* | AADT   |
|-----------------|------------------|------------------------|----------------|---------|---------------|---|--------------|---------------------|--------|
| STATE SECONDARY | R URB OPA        | NONE (UNDIV)<br>CURBED | NONE           | NOT NHS | 03.064        | SPUR TO MACBETH WAY                     | 4            | 48I                 | 26,862 |
|                 |                  |                        |                |         | 03.074        |   | 4            | 44I                 |        |
|                 |                  |                        |                |         | 03.074 CO1360 | MACBETH WAY                             |              |                     |        |
|                 |                  |                        |                |         | 03.074 CO1404 | PINEY RIDGE PKWY                        |              |                     |        |
|                 |                  |                        |                |         | 03.074        | TRAFFIC SIGNAL                          |              |                     |        |
|                 |                  |                        |                |         | 03.084        | SPUR TO PINEY RIDGE PKWY                |              |                     |        |
|                 |                  |                        |                |         | 03.119        |   | 4            | 48I                 |        |
|                 |                  |                        |                |         | 03.141        | FREEDOM OPTIMIST COMMUNITY HALL         |              |                     |        |
|                 |                  |                        |                |         | 03.244 OP231  | LEE LA                                  |              |                     |        |
|                 |                  |                        |                |         | 03.324        | SIGN: BIKE ROUTE                        |              |                     |        |
|                 |                  |                        |                |         | 03.354        |   | 4            | 44I                 |        |
|                 |                  |                        |                |         | 03.354        | SPUR FR MD 26                           |              |                     |        |
|                 |                  |                        |                |         | 03.364        |   | 4            | 48I                 | 14,162 |
|                 |                  |                        |                |         | 03.364 MD 26  | LIBERTY RD                              |              |                     |        |
|                 |                  |                        |                |         | 03.364        | TRAFFIC SIGNAL                          |              |                     |        |
|                 |                  |                        |                |         | 03.384        | SPUR FR MD 26                           |              |                     |        |
|                 |                  |                        |                |         | 03.384        | SPUR TO MD 26                           |              |                     |        |
|                 |                  | PAINTED                |                |         | 03.444        |   |              |                     |        |
|                 |                  | NONE (UNDIV)           |                |         | 03.454        |   |              |                     |        |
|                 |                  |                        |                |         | 03.534 CO1423 | BEVARD RD                               |              |                     |        |
|                 |                  |                        |                |         | 03.600        | SIGN: ELDERSBURG                        |              |                     |        |
|                 |                  |                        |                |         | 03.627        | BGE SUBSTATION                          |              |                     |        |
|                 |                  | CURBED                 |                |         | 03.674        |   | 3            | 36I                 |        |
|                 |                  |                        |                |         | 03.674 CO662  | BARTHOLOW RD                            |              |                     |        |
|                 |                  |                        |                |         | 03.674 CO1042 | LONDONTOWN BLVD                         |              |                     |        |
|                 |                  |                        |                |         | 03.674        | TRAFFIC SIGNAL                          |              |                     |        |
|                 |                  |                        |                |         | 03.729        | SPUR TO ELDERSBURG MARKETPLACE          |              |                     |        |
|                 |                  |                        |                |         | 03.775        | SPUR EXIT FR JEFFREY N. ZUMBRUN FUNERAL |              |                     |        |
|                 |                  | PAINTED                |                |         | 03.794        |   |              |                     |        |
|                 |                  | NONE (UNDIV)           |                |         | 03.854        |   |              |                     |        |
|                 |                  | PAINTED                |                |         | 03.904        |   | 3            | 35I                 |        |
|                 |                  |                        |                |         | 03.940        | LIBERTY HIGH SCHOOL                     |              |                     |        |
|                 |                  |                        |                |         | 03.974        | ATHLETIC FIELD                          |              |                     |        |
|                 |                  | NONE (UNDIV)           |                |         | 04.064        |   | 2            | 22I                 |        |

\*A,B = UNIMPROVED; C = GRADED & DRAINED; D,E = SOIL, GRAVEL, STONE; F,G = LOW TYPE BITUMINOUS  
H,I = HIGH TYPE BITUMINOUS; J = CONCRETE; K = BRICK; L = BLOCK

STATE HIGHWAY ADMINISTRATION OF MARYLAND  
HIGHWAY INFORMATION SERVICES DIVISION  
DATA SUPPORT GROUP

STATE HIGHWAY LOCATION REFERENCE

COUNTY: CARROLL

DISTRICT: 7

DATE: 12/31/11

ROUTE NUMBER: MD 32 CONTINUED

INVENTORY DIRECTION: NORTH

ROUTE NAME: SYKESVILLE RD

| STATE SYSTEM    | FUNCTIONAL CLASS | MEDIAN TYPE  | ACCESS CONTROL | NHS     | MILEPOINT     | MILEPOINT DESCRIPTION         | MARKED LANES | SURFACE WIDTH/TYPE* | AADT   |
|-----------------|------------------|--------------|----------------|---------|---------------|-------------------------------|--------------|---------------------|--------|
| STATE SECONDARY | R URB OPA        | NONE (UNDIV) | NONE           | NOT NHS | 04.064 CO1282 | PROGRESS WAY                  | 2            | 22I                 | 14,162 |
|                 |                  | PAINTED      |                |         | 04.064        | TRAFFIC SIGNAL                |              |                     |        |
|                 |                  | NONE (UNDIV) |                |         | 04.116        |                               |              |                     |        |
|                 |                  |              |                |         | 04.184        |                               |              |                     |        |
|                 |                  |              |                |         | 04.224 CO1375 | JOHNSVILLE RD                 |              |                     |        |
|                 |                  |              |                |         | 04.224 CO704  | BENNETT RD                    |              |                     |        |
|                 |                  |              |                |         | 04.224        | TRAFFIC SIGNAL                |              |                     |        |
|                 |                  |              |                |         | 04.247        | SPEED LIMIT 40 MPH            |              |                     |        |
|                 |                  | PAINTED      |                |         | 04.254        |                               | 2            | 30I                 |        |
|                 |                  |              |                |         | 04.294        |                               | 2            | 22I                 |        |
|                 |                  |              |                |         | 04.314        |                               | 2            | 24I                 |        |
|                 |                  | NONE (UNDIV) |                |         | 04.374        |                               |              |                     |        |
|                 |                  | PAINTED      |                |         | 04.424        |                               |              |                     |        |
|                 |                  |              |                |         | 04.424 CO648  | PLACID DR                     |              |                     |        |
|                 |                  | NONE (UNDIV) |                |         | 04.454        |                               |              |                     |        |
|                 |                  |              |                |         | 04.490        | FREEDOM ELEMENTARY SCHOOL     |              |                     |        |
|                 |                  | PAINTED      |                |         | 04.516        |                               |              |                     |        |
|                 |                  | NONE (UNDIV) |                |         | 04.594        |                               |              |                     |        |
|                 |                  | PAINTED      |                |         | 04.634        |                               |              |                     |        |
|                 |                  |              |                |         | 04.634 CO641  | IRVING RUBY RD                |              |                     |        |
|                 |                  | NONE (UNDIV) |                |         | 04.694        |                               | 2            | 22I                 |        |
|                 |                  |              |                |         | 04.694        | SPEED LIMIT 50 MPH            |              |                     |        |
|                 |                  |              |                |         | 04.934 CO640  | PINE KNOB RD                  |              |                     |        |
|                 |                  |              |                |         | 05.774        |                               | 2            | 24J                 |        |
|                 |                  |              |                |         | 05.774        | BEGIN BRIDGE                  |              |                     |        |
|                 |                  |              |                |         | 05.834        | STRUC #6049 LIBERTY RESERVOIR |              |                     |        |
|                 |                  |              |                |         | 05.884        |                               | 2            | 24I                 |        |
|                 |                  |              |                |         | 05.884        | END BRIDGE                    |              |                     |        |
|                 |                  |              |                |         | 06.284        |                               | 2            | 22I                 |        |
|                 |                  |              |                |         | 06.284        | SPEED LIMIT 40 MPH            |              |                     |        |
|                 |                  |              |                |         | 06.434 OP1151 | MINERS RIDGE DR               |              |                     |        |
|                 |                  |              |                |         | 06.584 CO930  | ARLINGTON DR                  |              |                     |        |
|                 |                  |              |                |         | 06.670        | BERNARD DR                    |              |                     |        |
|                 |                  |              |                |         | 06.712        | SIGN: LOUISVILLE              |              |                     |        |
|                 |                  |              |                |         | 07.084 OP224  | NO NAME                       |              |                     |        |

\*A,B = UNIMPROVED; C = GRADED & DRAINED; D,E = SOIL, GRAVEL, STONE; F,G = LOW TYPE BITUMINOUS  
H,I = HIGH TYPE BITUMINOUS; J = CONCRETE; K = BRICK; L = BLOCK



STATE HIGHWAY LOCATION REFERENCE

COUNTY: CARROLL  
DISTRICT: 7  
DATE: 12/31/11

ROUTE NUMBER: MD 32 CONTINUED

INVENTORY DIRECTION: NORTH

ROUTE NAME: SYKESVILLE RD

| STATE SYSTEM    | FUNCTIONAL CLASS | MEDIAN TYPE  | ACCESS CONTROL | NHS     | MILEPOINT     | MILEPOINT DESCRIPTION       | MARKED LANES | SURFACE WIDTH/TYPE* | AADT   |
|-----------------|------------------|--------------|----------------|---------|---------------|-----------------------------|--------------|---------------------|--------|
| STATE SECONDARY | R URB OPA        | NONE (UNDIV) | NONE           | NOT NHS | 07.114 CO638  | BOLLINGER MILL RD           | 2            | 22I                 | 14,162 |
|                 |                  |              |                |         | 07.167        |                             | 2            | 24I                 |        |
|                 |                  |              |                |         | 07.320        | GUENIVERE DR                |              |                     |        |
|                 |                  |              |                |         | 07.354 CO636  | LEMANS CT                   |              |                     |        |
|                 |                  |              |                |         | 07.444        | DRAINAGE 30" CMP            |              |                     |        |
|                 |                  |              |                |         | 07.460        | SIGN: LOUISVILLE            |              |                     |        |
|                 |                  |              |                |         | 07.504 CO1047 | LAKELAND DR                 |              |                     |        |
|                 |                  |              |                |         | 07.614 OP1131 | ALMOND DR                   |              |                     |        |
|                 |                  | PAINTED      |                |         | 07.674        |                             |              |                     |        |
|                 |                  | NONE (UNDIV) |                |         | 07.704        |                             |              |                     |        |
|                 |                  | PAINTED      |                |         | 07.735        |                             |              |                     |        |
|                 |                  |              |                |         | 07.735 CO1575 | LAKE FOREST CT              |              |                     |        |
|                 |                  |              |                |         | 07.789        | SIGN: GAMBER                |              |                     |        |
|                 |                  | NONE (UNDIV) |                |         | 07.802        |                             | 2            | 22I                 |        |
|                 |                  |              |                |         | 07.844 OP1154 | STRAWBERRY DR               |              |                     |        |
|                 |                  |              |                |         | 07.873        | LEGACY DR                   |              |                     |        |
|                 |                  |              |                |         | 07.894        | SPEED LIMIT 35 MPH          |              |                     |        |
|                 |                  |              |                |         | 07.944        | FAITH FAMILY CHURCH         |              |                     |        |
|                 |                  |              |                |         | 08.294 CO1287 | GEORGIA AVE                 |              |                     |        |
|                 |                  |              |                |         | 08.324        |                             | 2            | 20I                 |        |
|                 | URB MINOR ART    |              |                |         | 08.364        |                             |              |                     | 9,022  |
|                 |                  |              |                |         | 08.364 MD 91  | GAMBER RD                   |              |                     |        |
|                 |                  |              |                |         | 08.364 OP528  | SANDRA LA                   |              |                     |        |
|                 |                  |              |                |         | 08.364        | TRAFFIC SIGNAL              |              |                     |        |
|                 |                  |              |                |         | 08.434        |                             | 2            | 22I                 |        |
|                 |                  |              |                |         | 08.444        | SPEED LIMIT 35 MPH          |              |                     |        |
|                 |                  |              |                |         | 08.544 CO635  | POOLE RD                    |              |                     |        |
|                 |                  |              |                |         | 08.704 CO539  | NINER RD                    |              |                     |        |
|                 |                  | PAINTED      |                |         | 08.724        |                             | 2            | 24I                 |        |
|                 |                  |              |                |         | 08.734        | GAMBER FIRE DEPT            |              |                     |        |
|                 |                  | NONE (UNDIV) |                |         | 08.799        |                             | 2            | 22I                 |        |
|                 |                  | PAINTED      |                |         | 08.834        |                             | 2            | 24I                 |        |
|                 |                  | NONE (UNDIV) |                |         | 08.864        |                             | 2            | 22I                 |        |
|                 |                  |              |                |         | 08.864        | MECHANICSVILLE ELEM. SCHOOL |              |                     |        |
|                 |                  | PAINTED      |                |         | 08.894        |                             | 2            | 24I                 |        |

\*A,B = UNIMPROVED; C = GRADED & DRAINED; D,E = SOIL, GRAVEL, STONE; F,G = LOW TYPE BITUMINOUS  
H,I = HIGH TYPE BITUMINOUS; J = CONCRETE; K = BRICK; L = BLOCK

STATE HIGHWAY LOCATION REFERENCE

COUNTY: CARROLL  
DISTRICT: 7  
DATE: 12/31/11

ROUTE NUMBER: MD 32 CONTINUED

INVENTORY DIRECTION: NORTH

ROUTE NAME: SYKESVILLE RD

| STATE SYSTEM    | FUNCTIONAL CLASS | MEDIAN TYPE             | ACCESS CONTROL | NHS     | MILEPOINT     | MILEPOINT DESCRIPTION | MARKED LANES | SURFACE WIDTH/TYPE* | AADT  |
|-----------------|------------------|-------------------------|----------------|---------|---------------|-----------------------|--------------|---------------------|-------|
| STATE SECONDARY | R URB MINOR ART  | PAINTED<br>NONE (UNDIV) | NONE           | NOT NHS | 08.917        |                       | 2            | 22I                 | 9,022 |
|                 |                  |                         |                |         | 08.970        |                       |              |                     |       |
|                 |                  |                         |                |         | 09.094        | SIGN: GAMBER          |              |                     |       |
|                 |                  |                         |                |         | 09.133        | SPEED LIMIT 40 MPH    |              |                     |       |
|                 |                  |                         |                |         | 09.294 CO1386 | KNOX CT               |              |                     |       |
|                 |                  |                         |                |         | 09.424 CO544  | LONDON BRIDGE RD      |              |                     |       |
|                 |                  |                         |                |         | 09.564 OP181  | NO NAME               |              |                     |       |
|                 |                  |                         |                |         | 09.564 CO545  | KLEE MILL RD          |              |                     |       |
|                 |                  |                         |                |         | 09.664        |                       | 2            | 24I                 |       |
|                 |                  |                         |                |         | 09.664 CO1127 | GREEN POND CT         |              |                     |       |
|                 |                  |                         |                |         | 09.954 CO837  | NOTTINGHAM RD         |              |                     |       |
|                 |                  |                         |                |         | 10.182        | FREESTONE DR          |              |                     |       |
|                 |                  |                         |                |         | 10.311        | LEISA DR              |              |                     |       |
|                 |                  |                         |                |         | 10.594 CO547  | BIRD VIEW RD          |              |                     |       |
|                 |                  |                         |                |         | 10.594 CO981  | WILDA DR              |              |                     |       |
|                 |                  |                         |                |         | 10.794 CO1271 | FOUR SEASONS RD       |              |                     |       |
|                 |                  |                         |                |         | 10.794        | NIKLIN DR             |              |                     |       |
|                 |                  |                         |                |         | 10.924        | KATHIE'S WAY          |              |                     |       |
|                 |                  | PAINTED                 |                |         | 10.983        |                       |              |                     |       |
|                 |                  | NONE (UNDIV)            |                |         | 11.034        |                       |              |                     |       |
|                 | RUR MAJ COLL     |                         |                |         | 11.064        |                       |              |                     |       |
|                 |                  |                         |                |         | 11.064 CO1611 | NICODEMUS RD E        |              |                     |       |
|                 |                  |                         |                |         | 11.064 CO1321 | CHANGING SEASONS RD   |              |                     |       |
|                 |                  | PAINTED                 |                |         | 11.089        |                       |              |                     |       |
|                 |                  | NONE (UNDIV)            |                |         | 11.124        |                       |              |                     |       |
|                 |                  |                         |                |         | 11.594        | DITTMAN RD            |              |                     |       |
|                 |                  |                         |                |         | 12.004 CO919  | BRANDY LA             |              |                     |       |
|                 |                  |                         |                |         | 12.004 CO825  | CINDY LA              |              |                     |       |
|                 |                  |                         |                |         | 12.212        | SPEED LIMIT 40 MPH    |              |                     |       |
|                 |                  |                         |                |         | 12.234 OP185  | HOLLIDAY LA           |              |                     |       |
|                 |                  |                         |                |         | 12.274 OP186  | BLIZZARD LA           |              |                     |       |
|                 |                  |                         |                |         | 12.274        | HAMMER STONE DR       |              |                     |       |
|                 |                  |                         |                |         | 12.364 CO783  | BRENDA WAY            |              |                     |       |
|                 |                  |                         |                |         | 12.509        | SIGN: SMALLWOOD       |              |                     |       |
|                 |                  |                         |                |         | 12.524 OP187  | BLIZZARD LA           |              |                     |       |

\*A,B = UNIMPROVED; C = GRADED & DRAINED; D,E = SOIL, GRAVEL, STONE; F,G = LOW TYPE BITUMINOUS  
H,I = HIGH TYPE BITUMINOUS; J = CONCRETE; K = BRICK; L = BLOCK

STATE HIGHWAY LOCATION REFERENCE

COUNTY: CARROLL  
DISTRICT: 7  
DATE: 12/31/11

ROUTE NUMBER: MD 32 CONTINUED

INVENTORY DIRECTION: NORTH

ROUTE NAME: SYKESVILLE RD

| STATE SYSTEM        | FUNCTIONAL CLASS | MEDIAN TYPE  | ACCESS CONTROL | NHS     | MILEPOINT | MILEPOINT DESCRIPTION            | MARKED LANES | SURFACE WIDTH/TYPE* | AADT   |
|---------------------|------------------|--------------|----------------|---------|-----------|----------------------------------|--------------|---------------------|--------|
| STATE SECONDARY     | R RUR MAJ COLL   | NONE (UNDIV) | NONE           | NOT NHS | 12.774    |                                  | 2            | 22I                 | 9,022  |
|                     |                  |              |                |         | 12.794    |                                  | 2            | 23I                 |        |
|                     |                  |              |                |         | 12.824    | SPUR FR MD 32 NB TO DEER PARK RD |              |                     |        |
|                     |                  |              |                |         | 12.834    |                                  | 2            | 24I                 | 9,121  |
|                     |                  |              |                |         | 12.834    | CO538 DEER PARK RD               |              |                     |        |
|                     |                  |              |                |         | 12.904    | OP189 HILLSIDE CT                |              |                     |        |
|                     |                  |              |                |         | 12.931    | SIGN: SMALLWOOD                  |              |                     |        |
|                     |                  |              |                |         | 13.188    | DRAINAGE 36" CP                  |              |                     |        |
|                     |                  |              |                |         | 13.444    | OP190 GROVE LA                   |              |                     |        |
|                     |                  |              |                |         | 13.454    | NINERS PRIVATE RD                |              |                     |        |
|                     |                  |              |                |         | 13.734    | MD904 NELSON RD                  |              |                     |        |
|                     | URB MINOR ART    |              |                |         | 13.844    |                                  |              |                     | 11,792 |
|                     |                  |              |                |         | 13.844    | MD 97 NEW WASHINGTON RD          |              |                     |        |
|                     |                  |              |                |         | 13.844    | TRAFFIC SIGNAL                   |              |                     |        |
|                     |                  |              |                |         | 13.864    |                                  | 2            | 30I                 |        |
|                     |                  |              |                |         | 13.884    |                                  | 2            | 28I                 |        |
|                     |                  |              |                |         | 13.944    | CO524 SHORT LANE RD              |              |                     |        |
|                     |                  | PAINTED      |                |         | 14.084    |                                  | 2            | 24I                 |        |
|                     |                  | NONE (UNDIV) |                |         | 14.134    |                                  |              |                     |        |
|                     |                  |              |                |         | 14.160    | YMCA OF CENTRAL MD               |              |                     |        |
|                     |                  | PAINTED      |                |         | 14.234    |                                  |              |                     |        |
| NAME: WASHINGTON RD |                  |              |                |         | 14.234    | MD854B OLD WASHINGTON RD         |              |                     |        |
|                     |                  |              |                |         | 14.234    | ATHELETIC FIELD                  |              |                     |        |
|                     |                  |              |                |         | 14.244    | SPUR TO MD 854B                  |              |                     |        |
|                     |                  | NONE (UNDIV) |                |         | 14.294    |                                  |              |                     |        |
|                     |                  | PAINTED      |                |         | 14.354    |                                  |              |                     |        |
|                     |                  | NONE (UNDIV) |                |         | 14.444    |                                  |              |                     |        |
|                     |                  |              |                |         | 14.444    | CARROLL COMM COLLEGE             |              |                     |        |
|                     |                  | PAINTED      |                |         | 14.489    |                                  |              |                     |        |
|                     |                  |              |                |         | 14.489    | SPEED LIMIT 35 MPH               |              |                     |        |
|                     |                  | NONE (UNDIV) |                |         | 14.554    |                                  |              |                     |        |
|                     |                  |              |                |         | 14.604    | CO304 DOROTHY AVE                |              |                     |        |
|                     |                  | PAINTED      |                |         | 14.666    |                                  |              |                     |        |
|                     |                  | NONE (UNDIV) |                |         | 14.734    |                                  |              |                     |        |
|                     |                  |              |                |         | 14.767    |                                  | 2            | 29I                 |        |

\*A,B = UNIMPROVED; C = GRADED & DRAINED; D,E = SOIL, GRAVEL, STONE; F,G = LOW TYPE BITUMINOUS  
H,I = HIGH TYPE BITUMINOUS; J = CONCRETE; K = BRICK; L = BLOCK

STATE HIGHWAY LOCATION REFERENCE

COUNTY: CARROLL  
DISTRICT: 7  
DATE: 12/31/11

ROUTE NUMBER: MD 32 CONTINUED

INVENTORY DIRECTION: NORTH

ROUTE NAME: WASHINGTON RD

| STATE SYSTEM    | FUNCTIONAL CLASS | MEDIAN TYPE  | ACCESS CONTROL | NHS     | MILEPOINT     | MILEPOINT DESCRIPTION     | MARKED LANES | SURFACE WIDTH/TYPE* | AADT   |
|-----------------|------------------|--------------|----------------|---------|---------------|---------------------------|--------------|---------------------|--------|
| STATE SECONDARY | R URB MINOR ART  | NONE (UNDIV) | NONE           | NOT NHS | 14.774        | ROBERT MOTON ELEM. SCHOOL | 2            | 29I                 | 11,792 |
|                 |                  | PAINTED      |                |         | 14.857        |                           | 2            | 24I                 |        |
|                 |                  | NONE (UNDIV) |                |         | 14.924        |                           |              |                     |        |
|                 |                  |              |                |         | 14.974 CO302  | KATE WAGNER RD            |              |                     |        |
|                 |                  |              |                |         | 14.984        | SPUR TO KATE WAGNER RD    |              |                     |        |
|                 |                  | PAINTED      |                |         | 15.234        |                           |              |                     |        |
|                 |                  | NONE (UNDIV) |                |         | 15.304        |                           |              |                     |        |
|                 |                  |              |                |         | 15.334 CO1082 | WASHINGTON LA             |              |                     |        |
|                 |                  | PAINTED      |                |         | 15.414        |                           |              |                     |        |
|                 |                  | NONE (UNDIV) |                |         | 15.434        |                           |              |                     |        |
|                 |                  |              |                |         | 15.434 CO973  | MARYDELL DR               |              |                     |        |
|                 |                  | PAINTED      |                |         | 15.450        |                           |              |                     |        |
|                 |                  | NONE (UNDIV) |                |         | 15.524        |                           |              |                     |        |
|                 |                  |              |                |         | 15.524 CO327  | HOOK RD                   |              |                     |        |
|                 |                  |              |                |         | 15.524        | TRAFFIC SIGNAL            |              |                     |        |
|                 |                  |              |                |         | 15.544        |                           | 2            | 28I                 |        |
|                 |                  |              |                |         | 15.594 CO314  | MYERSVIEW DR              |              |                     |        |
|                 |                  |              |                |         | 15.784 OP121  | DAVIS LANE                |              |                     |        |
|                 |                  |              |                |         | 15.947        |                           | 2            | 24I                 |        |
|                 |                  |              |                |         | 15.947        | LILY VALLEY DR            |              |                     |        |
|                 |                  |              |                |         | 15.984 CO310  | SMITH AVE                 |              |                     |        |
|                 |                  |              |                |         | 16.014 CO328  | LYNN AVE                  |              |                     |        |
|                 |                  |              |                |         | 16.064 CO312  | ALTO AVE                  |              |                     |        |
|                 |                  |              |                |         | 16.204        |                           | 2            | 32I                 |        |
|                 |                  |              |                |         | 16.224        |                           | 2            | 24I                 |        |
|                 |                  |              |                |         | 16.224 CO1427 | CENTER ST                 |              |                     |        |
|                 |                  |              |                |         | 16.224 CO329  | DAVID AVE                 |              |                     |        |
|                 |                  |              |                |         | 16.234        | SPEED LIMIT 30 MPH        |              |                     |        |
|                 |                  |              |                |         | 16.374        |                           | 2            | 28I                 |        |
|                 |                  |              |                |         | 16.374 CO305  | GIST RD                   |              |                     |        |
|                 |                  | PAINTED      |                |         | 16.404        |                           | 2            | 24I                 |        |
|                 |                  |              |                |         | 16.404 CO340  | MARGARET AVE              |              |                     |        |
|                 |                  |              |                |         | 16.404        | SPUR TO GIST RD           |              |                     |        |
|                 |                  | NONE (UNDIV) |                |         | 16.444        |                           |              |                     |        |
|                 |                  |              |                |         | 16.494 CO341  | STONER AVE                |              |                     |        |

\*A,B = UNIMPROVED; C = GRADED & DRAINED; D,E = SOIL, GRAVEL, STONE; F,G = LOW TYPE BITUMINOUS  
H,I = HIGH TYPE BITUMINOUS; J = CONCRETE; K = BRICK; L = BLOCK

STATE HIGHWAY LOCATION REFERENCE

COUNTY: CARROLL  
DISTRICT: 7  
DATE: 12/31/11

**ROUTE NUMBER: MD 32 CONTINUED**

INVENTORY DIRECTION: NORTH

ROUTE NAME: WASHINGTON RD

| STATE SYSTEM    | FUNCTIONAL CLASS | MEDIAN TYPE             | ACCESS CONTROL | NHS     | MILEPOINT    | MILEPOINT DESCRIPTION    | MARKED LANES | SURFACE WIDTH/TYPE* | AADT   |
|-----------------|------------------|-------------------------|----------------|---------|--------------|--------------------------|--------------|---------------------|--------|
| STATE SECONDARY | R URB MINOR ART  | PAINTED<br>NONE (UNDIV) | NONE           | NOT NHS | 16.510       |                          | 2            | 24I                 | 11,792 |
|                 |                  |                         |                |         | 16.574       |                          |              |                     |        |
|                 |                  |                         |                |         | 16.604 MU 15 | BENNETT AVE              |              |                     |        |
|                 |                  |                         |                |         | 16.724       | IN CORP LMTS WESTMINSTER |              |                     |        |
|                 |                  |                         |                |         | 16.724       | END STATE MAINTENANCE    |              |                     |        |
|                 |                  |                         |                |         | 16.724 MU555 | WASHINGTON RD (AHEAD)    |              |                     |        |

**ROUTE NUMBER: MD 75**

INVENTORY DIRECTION: NORTH

ROUTE NAME: GREEN VALLEY RD

| STATE SYSTEM    | FUNCTIONAL CLASS | MEDIAN TYPE  | ACCESS CONTROL | NHS     | MILEPOINT    | MILEPOINT DESCRIPTION               | MARKED LANES | SURFACE WIDTH/TYPE* | AADT  |
|-----------------|------------------|--------------|----------------|---------|--------------|-------------------------------------|--------------|---------------------|-------|
| STATE SECONDARY | R RUR MAJ COLL   | NONE (UNDIV) | NONE           | NOT NHS | 00.000       |                                     | 2            | 24J                 | 2,133 |
|                 |                  |              |                |         | 00.000       | FREDERICK CO/L                      |              |                     |       |
|                 |                  |              |                |         | 00.000       | STRUC #6012 SAMS CREEK              |              |                     |       |
|                 |                  |              |                |         | 00.010       |                                     | 2            | 22I                 |       |
|                 |                  |              |                |         | 00.010       | END BRIDGE                          |              |                     |       |
|                 |                  |              |                |         | 00.050       | STRUC #6065 MILL RUN                |              |                     |       |
|                 |                  |              |                |         | 00.050       | SIGN: UNION BRIDGE                  |              |                     |       |
| NAME: S MAIN ST | U                |              |                |         | 00.260       | IN CORP LMTS UNION BRIDGE           |              |                     |       |
|                 |                  |              |                |         | 00.266       | SIGN: UNION BRIDGE                  |              |                     |       |
|                 |                  |              |                |         | 00.280       | SPEED LIMIT 30 MPH                  |              |                     |       |
|                 |                  |              |                |         | 00.280       | MOUNTAIN VIEW CEMETERY              |              |                     |       |
|                 |                  |              |                |         | 00.310 MU 60 | CHURCH ST                           |              |                     |       |
|                 |                  |              |                |         | 00.330       | UNION BRIDGE CHURCH OF THE BRETHREN |              |                     |       |
|                 |                  |              |                |         | 00.350 MU180 | W WILLIAR ST                        |              |                     |       |
|                 |                  |              |                |         | 00.360 MU116 | LEHIGH DR                           |              |                     |       |
|                 |                  |              |                |         | 00.380 MU160 | WHITE ST                            |              |                     |       |
|                 |                  |              |                |         | 00.410 MU113 | ROAD M                              |              |                     |       |
|                 |                  |              |                |         | 00.430 MU140 | E STONER ST                         |              |                     |       |
|                 |                  |              |                |         | 00.430 MU141 | W STONER ST                         |              |                     |       |
|                 |                  |              |                |         | 00.510       |                                     | 2            | 25I                 | 4,003 |
|                 |                  |              |                |         | 00.510 MU111 | E LOCUST ST                         |              |                     |       |
|                 |                  |              |                |         | 00.510 MU110 | W LOCUST ST                         |              |                     |       |

\*A,B = UNIMPROVED; C = GRADED & DRAINED; D,E = SOIL, GRAVEL, STONE; F,G = LOW TYPE BITUMINOUS  
H,I = HIGH TYPE BITUMINOUS; J = CONCRETE; K = BRICK; L = BLOCK

STATE HIGHWAY ADMINISTRATION OF MARYLAND  
HIGHWAY INFORMATION SERVICES DIVISION  
DATA SUPPORT GROUP

STATE HIGHWAY LOCATION REFERENCE

COUNTY: CARROLL  
DISTRICT: 7  
DATE: 12/31/11

ROUTE NUMBER: MD 75 CONTINUED

INVENTORY DIRECTION: NORTH

ROUTE NAME: S MAIN ST

| STATE SYSTEM          | FUNCTIONAL CLASS | MEDIAN TYPE  | ACCESS CONTROL | NHS     | MILEPOINT     | MILEPOINT DESCRIPTION          | MARKED LANES | SURFACE WIDTH/TYPE* | AADT  |
|-----------------------|------------------|--------------|----------------|---------|---------------|--------------------------------|--------------|---------------------|-------|
| STATE SECONDARY       | U RUR MAJ COLL   | NONE (UNDIV) | NONE           | NOT NHS | 00.600        |                                | 2            | 22I                 | 4,003 |
|                       |                  |              |                |         | 00.600 MU150  | THOMAS ST                      |              |                     |       |
|                       |                  |              |                |         | 00.610        | UNION BRIDGE U M C             |              |                     |       |
|                       |                  |              |                |         | 00.620 MU8080 | W ENGLE ALLEY                  |              |                     |       |
| NAME: N MAIN ST       |                  |              |                |         | 00.650 MU 40  | E BROADWAY                     |              |                     |       |
|                       |                  |              |                |         | 00.650        | TRAFFIC SIGNAL                 |              |                     |       |
|                       |                  |              |                |         | 00.650 MU 41  | W BROADWAY                     |              |                     |       |
|                       |                  |              |                |         | 00.720 MU 70  | E ELGER ST                     |              |                     |       |
|                       |                  |              |                |         | 00.720 MU 71  | W ELGER ST                     |              |                     |       |
|                       |                  |              |                |         | 00.750        |                                | 2            | 24I                 |       |
|                       |                  |              |                |         | 00.750 MU130  | RAILROAD AVE                   |              |                     |       |
|                       |                  |              |                |         | 00.760        | R/R #MMID 831 725 W            |              |                     |       |
|                       |                  |              |                |         | 00.770        | WESTERN MARYLAND TRAIN STATION |              |                     |       |
|                       |                  |              |                |         | 00.790        |                                | 2            | 22I                 |       |
|                       |                  |              |                |         | 00.840        |                                | 2            | 23I                 |       |
|                       |                  |              |                |         | 00.910        |                                | 2            | 24I                 |       |
|                       |                  |              |                |         | 00.910        | STRUC #6013 LITTLE PIPE CREEK  |              |                     |       |
|                       |                  |              |                |         | 00.980        |                                |              |                     | 3,923 |
| NAME: GREEN VALLEY RD |                  |              |                |         | 00.980 MU118  | MAIN ST                        |              |                     |       |
|                       |                  |              |                |         | 00.980        | STOP SIGN                      |              |                     |       |
|                       |                  |              |                |         | 01.020        | SIGN: BIKE ROUTE               |              |                     |       |
|                       |                  |              |                |         | 01.140        | SPEED LIMIT 55 MPH             |              |                     |       |
|                       |                  |              |                |         | 01.144        | DRAINAGE 48" CP                |              |                     |       |
|                       |                  |              |                |         | 01.200        |                                | 2            | 30I                 |       |
|                       |                  |              |                |         | 01.240        |                                | 2            | 24I                 |       |
|                       |                  |              |                |         | 01.270        | DRAINAGE STRUC #06031X0        |              |                     |       |
|                       |                  |              |                |         | 01.420        | DRAINAGE 48" CP                |              |                     |       |
|                       |                  |              |                |         | 01.460        | DRAINAGE 48" CP                |              |                     |       |
| R                     |                  |              |                |         | 01.570 CO898  | PHILLIPS LA                    |              |                     |       |
|                       |                  |              |                |         | 01.570 OP 68  | PHILLIPS LA                    |              |                     |       |
|                       |                  |              |                |         | 01.570        | OUT CORP LMETS UNION BRIDGE    |              |                     |       |
|                       |                  |              |                |         | 01.800        | DRAINAGE STRUC #06032X0        |              |                     |       |
|                       |                  |              |                |         | 01.930 MD 75A | NO NAME                        |              |                     |       |
|                       |                  |              |                |         | 02.145        |                                |              |                     |       |
|                       |                  | PAINTED      |                |         |               |                                |              |                     |       |

\*A,B = UNIMPROVED; C = GRADED & DRAINED; D,E = SOIL, GRAVEL, STONE; F,G = LOW TYPE BITUMINOUS  
H,I = HIGH TYPE BITUMINOUS; J = CONCRETE; K = BRICK; L = BLOCK

STATE HIGHWAY ADMINISTRATION OF MARYLAND  
HIGHWAY INFORMATION SERVICES DIVISION  
DATA SUPPORT GROUP

STATE HIGHWAY LOCATION REFERENCE

COUNTY: CARROLL  
DISTRICT: 7  
DATE: 12/31/11

ROUTE NUMBER: MD 75 CONTINUED  
INVENTORY DIRECTION: NORTH  
ROUTE NAME: GREEN VALLEY RD

| STATE SYSTEM    | FUNCTIONAL CLASS | MEDIAN TYPE             | ACCESS CONTROL | NHS     | MILEPOINT     | MILEPOINT DESCRIPTION         | MARKED LANES | SURFACE WIDTH/TYPE* | AADT  |
|-----------------|------------------|-------------------------|----------------|---------|---------------|-------------------------------|--------------|---------------------|-------|
| STATE SECONDARY | R RUR MAJ COLL   | PAINTED<br>NONE (UNDIV) | NONE           | NOT NHS | 02.200        | DRAINAGE STRUC #06033X0       | 2            | 24I                 | 3,923 |
|                 |                  | PAINTED                 |                |         | 02.221        |                               |              |                     |       |
|                 |                  |                         |                |         | 02.270 CO1553 | SHEPHERDS MILL RD             |              |                     |       |
|                 |                  |                         |                |         | 02.270 CO228  | STEM RD                       |              |                     |       |
|                 |                  | PAINTED                 |                |         | 02.312        |                               |              |                     |       |
|                 |                  |                         |                |         | 02.320        | DRAINAGE 48" CP               |              |                     |       |
|                 |                  |                         |                |         | 02.380        |                               | 2            | 26I                 |       |
|                 |                  | NONE (UNDIV)            |                |         | 02.431        |                               | 2            | 24I                 |       |
|                 |                  |                         |                |         | 02.560 MD800D | NO NAME                       |              |                     |       |
|                 |                  |                         |                |         | 02.594        |                               | 2            | 28I                 |       |
|                 |                  |                         |                |         | 02.677        |                               | 2            | 24I                 |       |
|                 |                  |                         |                |         | 02.750        | DRAINAGE STRUC #06034X0       |              |                     |       |
|                 |                  |                         |                |         | 02.860        | SPUR TO MD 800D               |              |                     |       |
|                 |                  |                         |                |         | 02.860 CO235  | MCKINSTRYS MILL RD            |              |                     |       |
|                 |                  |                         |                |         | 03.570        | DRAINAGE STRUC #06036X0       |              |                     |       |
|                 |                  |                         |                |         | 03.842        | JOHN & CHERYL DR              |              |                     |       |
|                 |                  |                         |                |         | 03.960 CO240  | WINTERS CHURCH RD             |              |                     |       |
|                 |                  |                         |                |         | 03.960 MD800D | NO NAME                       |              |                     |       |
|                 |                  |                         |                |         | 04.065        | ST LUKES LUTHERAN CHURCH      |              |                     |       |
|                 |                  |                         |                |         | 04.080 MD800G | CONNECTOR TO MD 800C          |              |                     |       |
|                 |                  |                         |                |         | 04.080        | ST LUKES CEMETERY             |              |                     |       |
|                 |                  |                         |                |         | 04.170 MD800B | NO NAME                       |              |                     |       |
|                 |                  |                         |                |         | 04.480        | SPEED LIMIT 40 MPH            |              |                     |       |
|                 |                  |                         |                |         | 04.610        |                               |              |                     | 3,783 |
|                 |                  |                         |                |         | 04.610 MD 84  | CLEAR RIDGE RD S              |              |                     |       |
|                 |                  |                         |                |         | 04.630        | SIGN: BIKE ROUTE              |              |                     |       |
|                 |                  |                         |                |         | 04.670        |                               | 2            | 24J                 |       |
|                 |                  |                         |                |         | 04.670        | SPEED LIMIT 40 MPH            |              |                     |       |
|                 |                  |                         |                |         | 04.670        | BEGIN BRIDGE                  |              |                     |       |
|                 |                  |                         |                |         | 04.680        | STRUC #6051 LITTLE PIPE CREEK |              |                     |       |
|                 |                  |                         |                |         | 04.690        |                               | 2            | 24I                 |       |
|                 |                  |                         |                |         | 04.690        | END BRIDGE                    |              |                     |       |
|                 |                  | PAINTED                 |                |         | 04.815        |                               | 2            | 28I                 |       |
|                 |                  |                         |                |         | 04.846        |                               | 2            | 24I                 |       |
|                 |                  | NONE (UNDIV)            |                |         | 04.910        |                               |              |                     |       |

\*A,B = UNIMPROVED; C = GRADED & DRAINED; D,E = SOIL, GRAVEL, STONE; F,G = LOW TYPE BITUMINOUS  
H,I = HIGH TYPE BITUMINOUS; J = CONCRETE; K = BRICK; L = BLOCK

STATE HIGHWAY LOCATION REFERENCE

COUNTY: CARROLL  
DISTRICT: 7  
DATE: 12/31/11

**ROUTE NUMBER: MD 75 CONTINUED**

INVENTORY DIRECTION: NORTH

ROUTE NAME: GREEN VALLEY RD

| STATE SYSTEM    | FUNCTIONAL CLASS | MEDIAN TYPE  | ACCESS CONTROL | NHS     | MILEPOINT    | MILEPOINT DESCRIPTION | MARKED LANES | SURFACE WIDTH/TYPE* | AADT  |
|-----------------|------------------|--------------|----------------|---------|--------------|-----------------------|--------------|---------------------|-------|
| STATE SECONDARY | R RUR MAJ COLL   | PAINTED      | NONE           | NOT NHS | 04.940       |                       | 2            | 24I                 | 3,783 |
|                 |                  | NONE (UNDIV) |                |         | 04.966       |                       | 2            | 28I                 |       |
|                 |                  | PAINTED      |                |         | 05.020       |                       | 2            | 24I                 |       |
|                 |                  |              |                |         | 05.044       |                       |              |                     |       |
|                 |                  |              |                |         | 05.173       |                       | 2            | 28I                 |       |
|                 |                  |              |                |         | 05.200       |                       | 2            | 24I                 |       |
|                 |                  |              |                |         | 05.200       | SPEED LIMIT 30 MPH    |              |                     |       |
|                 |                  | NONE (UNDIV) |                |         | 05.230       |                       |              |                     |       |
|                 |                  |              |                |         | 05.285       | SPUR TO MD 31         |              |                     |       |
|                 |                  |              |                |         | 05.300 MD 31 | GREEN VALLEY RD       |              |                     |       |

**ROUTE NUMBER: MD 75A**

INVENTORY DIRECTION: NORTH

ROUTE NAME: NO NAME

| STATE SYSTEM    | FUNCTIONAL CLASS | MEDIAN TYPE  | ACCESS CONTROL | NHS     | MILEPOINT    | MILEPOINT DESCRIPTION        | MARKED LANES | SURFACE WIDTH/TYPE* | AADT |
|-----------------|------------------|--------------|----------------|---------|--------------|------------------------------|--------------|---------------------|------|
| STATE SECONDARY | R RUR LOCAL      | NONE (UNDIV) | NONE           | NOT NHS | 00.000       |                              | 2            | 10H                 | 0    |
|                 |                  |              |                |         | 00.000 MD 75 | GREEN VALLEY RD              |              |                     |      |
|                 |                  |              |                |         | 00.012       | ROAD END - CABLE ACROSS ROAD |              |                     |      |

**ROUTE NUMBER: MD 77**

INVENTORY DIRECTION: EAST

ROUTE NAME: MIDDLEBURG RD

| STATE SYSTEM    | FUNCTIONAL CLASS | MEDIAN TYPE  | ACCESS CONTROL | NHS     | MILEPOINT     | MILEPOINT DESCRIPTION          | MARKED LANES | SURFACE WIDTH/TYPE* | AADT |
|-----------------|------------------|--------------|----------------|---------|---------------|--------------------------------|--------------|---------------------|------|
| STATE SECONDARY | R RUR MAJ COLL   | NONE (UNDIV) | NONE           | NOT NHS | 00.000        |                                | 2            | 24I                 | 850  |
|                 |                  |              |                |         | 00.000        | FREDERICK CO/L                 |              |                     |      |
|                 |                  |              |                |         | 00.000        | STRUC #10056 DOUBLE PIPE CREEK |              |                     |      |
|                 |                  |              |                |         | 00.020        |                                | 2            | 24I                 |      |
|                 |                  |              |                |         | 00.020        | END BRIDGE                     |              |                     |      |
|                 |                  |              |                |         | 00.030        |                                | 2            | 32I                 |      |
|                 |                  |              |                |         | 00.030 CO1311 | KEYSVILLE RD S                 |              |                     |      |
|                 |                  |              |                |         | 00.040        | SPEED LIMIT 30 MPH             |              |                     |      |
|                 |                  |              |                |         | 00.060 OP 57  | CIRCLE DR                      |              |                     |      |
|                 |                  |              |                |         | 00.120        |                                | 2            | 20I                 |      |

\*A,B = UNIMPROVED; C = GRADED & DRAINED; D,E = SOIL, GRAVEL, STONE; F,G = LOW TYPE BITUMINOUS  
H,I = HIGH TYPE BITUMINOUS; J = CONCRETE; K = BRICK; L = BLOCK



STATE HIGHWAY LOCATION REFERENCE

COUNTY: CARROLL  
DISTRICT: 7  
DATE: 12/31/11

**ROUTE NUMBER: MD 77 CONTINUED**

INVENTORY DIRECTION: EAST

ROUTE NAME: MIDDLEBURG RD

| STATE SYSTEM    | FUNCTIONAL CLASS | MEDIAN TYPE  | ACCESS CONTROL | NHS     | MILEPOINT    | MILEPOINT DESCRIPTION      | MARKED LANES | SURFACE WIDTH/TYPE* | AADT  |
|-----------------|------------------|--------------|----------------|---------|--------------|----------------------------|--------------|---------------------|-------|
| STATE SECONDARY | R RUR MAJ COLL   | NONE (UNDIV) | NONE           | NOT NHS | 00.120 OP 57 | CIRCLE DR                  | 2            | 20I                 | 850   |
|                 |                  |              |                |         | 00.135       | NO NAME (PVT RD)           |              |                     |       |
|                 |                  |              |                |         | 00.140       | R/R #MMID 831 745 H        |              |                     |       |
|                 |                  |              |                |         | 00.220       |                            | 2            | 24I                 |       |
|                 |                  |              |                |         | 00.220       | SIGN: DETOUR               |              |                     |       |
|                 |                  |              |                |         | 00.265       | SPEED LIMIT 40 MPH         |              |                     |       |
|                 |                  |              |                |         | 00.390       | BEGIN BRIDGE               |              |                     |       |
|                 |                  |              |                |         | 00.410       | STRUC #6015 BIG PIPE CREEK |              |                     |       |
|                 |                  |              |                |         | 00.430       | END BRIDGE                 |              |                     |       |
|                 |                  |              |                |         | 00.660       |                            | 2            | 22I                 |       |
|                 |                  |              |                |         | 00.990       |                            |              |                     | 1,020 |
|                 |                  |              |                |         | 00.990 CO 18 | NAYLORS MILL RD            |              |                     |       |
|                 |                  |              |                |         | 01.730       | SIGN: KEYMAR               |              |                     |       |
|                 |                  |              |                |         | 01.875       | KEYMAR POST OFFICE         |              |                     |       |
|                 |                  |              |                |         | 01.930 MD194 | FRANCIS SCOTT KEY HWY      |              |                     |       |
|                 |                  |              |                |         | 01.930 CO214 | MIDDLEBURG RD (AHEAD)      |              |                     |       |
|                 |                  |              |                |         | 01.930       | STOP SIGN                  |              |                     |       |

**ROUTE NUMBER: MD 84**

INVENTORY DIRECTION: NORTH

ROUTE NAME: CLEAR RIDGE RD S

| STATE SYSTEM    | FUNCTIONAL CLASS | MEDIAN TYPE  | ACCESS CONTROL | NHS     | MILEPOINT     | MILEPOINT DESCRIPTION   | MARKED LANES | SURFACE WIDTH/TYPE* | AADT  |
|-----------------|------------------|--------------|----------------|---------|---------------|-------------------------|--------------|---------------------|-------|
| STATE SECONDARY | R RUR MINOR COLL | NONE (UNDIV) | NONE           | NOT NHS | 00.000        |                         | 2            | 20I                 | 1,694 |
|                 |                  |              |                |         | 00.000 MD 75  | GREEN VALLEY RD         |              |                     |       |
|                 |                  |              |                |         | 00.000        | STOP SIGN               |              |                     |       |
|                 |                  |              |                |         | 00.040 MD800A | NO NAME                 |              |                     |       |
|                 |                  |              |                |         | 00.440        |                         | 2            | 24I                 |       |
|                 |                  |              |                |         | 00.440 MD800B | NO NAME                 |              |                     |       |
|                 |                  |              |                |         | 00.440        | STOP SIGN               |              |                     |       |
|                 |                  |              |                |         | 00.510        | SPEED LIMIT 50 MPH      |              |                     |       |
|                 |                  |              |                |         | 00.730        | STRUC #6017 ROOP BRANCH |              |                     |       |
|                 |                  |              |                |         | 01.025        | BECKA DR                |              |                     |       |
|                 |                  |              |                |         | 01.180 OP 66  | NO NAME                 |              |                     |       |
|                 |                  |              |                |         | 01.670        |                         | 2            | 22I                 |       |

NAME: CLEAR RIDGE RD

\*A,B = UNIMPROVED; C = GRADED & DRAINED; D,E = SOIL, GRAVEL, STONE; F,G = LOW TYPE BITUMINOUS  
H,I = HIGH TYPE BITUMINOUS; J = CONCRETE; K = BRICK; L = BLOCK

STATE HIGHWAY LOCATION REFERENCE

COUNTY: CARROLL  
DISTRICT: 7  
DATE: 12/31/11

**ROUTE NUMBER: MD 84 CONTINUED**

INVENTORY DIRECTION: NORTH

ROUTE NAME: CLEAR RIDGE RD

| STATE SYSTEM          | FUNCTIONAL CLASS | MEDIAN TYPE  | ACCESS CONTROL | NHS     | MILEPOINT    | MILEPOINT DESCRIPTION        | MARKED LANES | SURFACE WIDTH/TYPE* | AADT  |
|-----------------------|------------------|--------------|----------------|---------|--------------|------------------------------|--------------|---------------------|-------|
| STATE SECONDARY       | R RUR MINOR COLL | NONE (UNDIV) | NONE           | NOT NHS | 01.770       | PIPE CREEK CEMETERY          | 2            | 22I                 | 1,694 |
|                       |                  |              |                |         | 01.910 CO227 | PIPE CREEK RD                |              |                     |       |
|                       |                  |              |                |         | 01.990 CO965 | LOWMAN LA                    |              |                     |       |
|                       |                  |              |                |         | 02.010       | SPEED LIMIT 40 MPH           |              |                     |       |
|                       |                  |              |                |         | 02.790       | DAYHOFF DR                   |              |                     |       |
|                       |                  |              |                |         | 02.930       | SPEED LIMIT 25 MPH           |              |                     |       |
|                       |                  |              |                |         | 02.970       | ST. PAUL'S LUTHERAN CEMETERY |              |                     |       |
|                       | RUR MAJ COLL     |              |                |         | 03.040       |                              |              |                     |       |
| NAME: TREVANION RD    |                  |              |                |         | 03.040 CO214 | MIDDLEBURG RD                |              |                     |       |
|                       |                  |              |                |         | 03.110       |                              | 2            | 20I                 |       |
|                       |                  |              |                |         | 03.110 CO247 | UNIONTOWN RD                 |              |                     |       |
|                       |                  |              |                |         | 03.110       | STOP SIGN                    |              |                     |       |
|                       |                  |              |                |         | 03.240       | CEMETERY                     |              |                     |       |
|                       |                  |              |                |         | 03.300       |                              | 2            | 22I                 |       |
|                       |                  |              |                |         | 03.360       | SPEED LIMIT 40 MPH           |              |                     |       |
|                       | RUR LOCAL        |              |                |         | 03.750       |                              |              |                     | 924   |
| NAME: BAUST CHURCH RD |                  |              |                |         | 03.750 CO 34 | TREVANION RD                 |              |                     |       |
|                       |                  |              |                |         | 03.750       | STOP SIGN                    |              |                     |       |
|                       |                  |              |                |         | 03.970       | DRAINAGE STRUC #06040X0      |              |                     |       |
|                       |                  |              |                |         | 04.510       | STRUC #6016 MEADOW BRANCH    |              |                     |       |
|                       |                  |              |                |         | 04.637       | DRAINAGE STRUC #06041X0      |              |                     |       |
|                       |                  |              |                |         | 05.470       |                              | 2            | 24I                 |       |
|                       |                  |              |                |         | 05.530       |                              | 2            | 22I                 |       |
|                       |                  |              |                |         | 05.750 MD832 | OLD TANEYTOWN RD             |              |                     |       |
|                       |                  |              |                |         | 05.750       | STOP SIGN                    |              |                     |       |

**ROUTE NUMBER: MD 86**

INVENTORY DIRECTION: NORTH

ROUTE NAME: LINEBORO RD

| STATE SYSTEM    | FUNCTIONAL CLASS | MEDIAN TYPE | ACCESS CONTROL | NHS     | MILEPOINT    | MILEPOINT DESCRIPTION | MARKED LANES | SURFACE WIDTH/TYPE* | AADT  |
|-----------------|------------------|-------------|----------------|---------|--------------|-----------------------|--------------|---------------------|-------|
| STATE SECONDARY | U URB MINOR ART  | CURBED      | NONE           | NOT NHS | 00.000       |                       | 2            | 24I                 | 3,381 |
|                 |                  |             |                |         | 00.000 MD 30 | HANOVER PIKE          |              |                     |       |
|                 |                  |             |                |         | 00.000       | STOP SIGN             |              |                     |       |

\*A,B = UNIMPROVED; C = GRADED & DRAINED; D,E = SOIL, GRAVEL, STONE; F,G = LOW TYPE BITUMINOUS  
H,I = HIGH TYPE BITUMINOUS; J = CONCRETE; K = BRICK; L = BLOCK

STATE HIGHWAY LOCATION REFERENCE

COUNTY: CARROLL  
DISTRICT: 7  
DATE: 12/31/11

ROUTE NUMBER: MD 86 CONTINUED

INVENTORY DIRECTION: NORTH

ROUTE NAME: LINEBORO RD

| STATE SYSTEM    | FUNCTIONAL CLASS | MEDIAN TYPE  | ACCESS CONTROL | NHS     | MILEPOINT | MILEPOINT DESCRIPTION       | MARKED LANES | SURFACE WIDTH/TYPE* | AADT  |
|-----------------|------------------|--------------|----------------|---------|-----------|-----------------------------|--------------|---------------------|-------|
| STATE SECONDARY | U URB MINOR ART  | NONE (UNDIV) | NONE           | NOT NHS | 00.018    |                             | 2            | 24I                 | 3,381 |
|                 |                  | PAINTED      |                |         | 00.070    |                             | 2            | 30I                 |       |
|                 |                  | NONE (UNDIV) |                |         | 00.126    |                             | 2            | 24I                 |       |
|                 |                  |              |                |         | 00.165    |                             |              |                     |       |
|                 |                  |              |                |         | 00.200    | MU235 HALLIE AVE            |              |                     |       |
|                 |                  |              |                |         | 00.200    | NO NAME                     |              |                     |       |
|                 | R RUR MAJ COLL   | PAINTED      |                |         | 00.260    |                             |              |                     |       |
|                 |                  | NONE (UNDIV) |                |         | 00.260    | OUT CORP LMMS MANCHESTER    |              |                     |       |
|                 |                  |              |                |         | 00.314    |                             | 2            | 30I                 |       |
|                 |                  |              |                |         | 01.050    |                             | 2            | 22I                 |       |
|                 |                  |              |                |         | 01.280    | CO854 VALLEY VISTA CT       |              |                     |       |
|                 |                  |              |                |         | 01.280    | CO1011 PAUL CIR             |              |                     |       |
|                 |                  |              |                |         | 01.560    | HAYFIELD DR                 |              |                     |       |
|                 |                  |              |                |         | 01.620    |                             | 2            | 24I                 |       |
|                 |                  |              |                |         | 01.680    | CO1555 SARATOGA CT          |              |                     |       |
|                 |                  |              |                |         | 01.700    | DRAINAGE STRUC #06088X03    |              |                     |       |
|                 |                  |              |                |         | 01.776    |                             | 2            | 22I                 |       |
|                 |                  |              |                |         | 02.206    | FULL MOON DR                |              |                     |       |
|                 |                  |              |                |         | 02.260    | STRUC #6059 GUNPOWDER FALLS |              |                     |       |
|                 |                  |              |                |         | 02.580    |                             | 2            | 24I                 |       |
|                 |                  |              |                |         | 02.960    | CO210 WATER TANK RD         |              |                     |       |
|                 |                  |              |                |         | 03.030    | STRUC #6019 GUNPOWDER FALLS |              |                     |       |
|                 |                  |              |                |         | 03.040    | CO127 TRACEYS MILL RD       |              |                     |       |
|                 |                  |              |                |         | 03.060    | DRAINAGE 48" CP             |              |                     |       |
|                 |                  |              |                |         | 03.220    |                             | 2            | 22I                 |       |
|                 |                  |              |                |         | 03.230    |                             | 2            | 24I                 |       |
|                 |                  |              |                |         | 03.265    | SPEED LIMIT 30 MPH          |              |                     |       |
|                 |                  |              |                |         | 03.460    |                             | 2            | 22I                 | 3,294 |
|                 |                  |              |                |         | 03.460    | CO893 CHURCH ST S           |              |                     |       |
|                 |                  |              |                |         | 03.460    | CO892 CHURCH ST N           |              |                     |       |
|                 |                  |              |                |         | 03.635    | OP 42 DUSTY LA              |              |                     |       |
|                 |                  |              |                |         | 03.690    |                             | 2            | 20I                 |       |
|                 |                  |              |                |         | 03.760    | STRUC #6018 GUNPOWDER FALLS |              |                     |       |
|                 |                  |              |                |         | 03.770    |                             | 2            | 22I                 |       |
|                 |                  |              |                |         | 03.780    | LINEBORO FIRE DEPT          |              |                     |       |

\*A,B = UNIMPROVED; C = GRADED & DRAINED; D,E = SOIL, GRAVEL, STONE; F,G = LOW TYPE BITUMINOUS  
H,I = HIGH TYPE BITUMINOUS; J = CONCRETE; K = BRICK; L = BLOCK

STATE HIGHWAY LOCATION REFERENCE

COUNTY: CARROLL  
DISTRICT: 7  
DATE: 12/31/11

**ROUTE NUMBER: MD 86 CONTINUED**

INVENTORY DIRECTION: NORTH

ROUTE NAME: LINEBORO RD

| STATE SYSTEM    | FUNCTIONAL CLASS | MEDIAN TYPE  | ACCESS CONTROL | NHS     | MILEPOINT     | MILEPOINT DESCRIPTION   | MARKED LANES | SURFACE WIDTH/TYPE* | AADT  |
|-----------------|------------------|--------------|----------------|---------|---------------|-------------------------|--------------|---------------------|-------|
| STATE SECONDARY | R RUR MAJ COLL   | NONE (UNDIV) | NONE           | NOT NHS | 03.810        |                         | 2            | 20I                 | 3,294 |
|                 |                  |              |                |         | 03.810        | LINEBORO POST OFFICE    |              |                     |       |
|                 |                  |              |                |         | 03.820        |                         | 2            | 22I                 |       |
|                 | U URB MINOR ART  |              |                |         | 03.830        |                         |              |                     |       |
|                 |                  |              |                |         | 03.830        | R/R #CSX 832 059 M      |              |                     |       |
|                 |                  |              |                |         | 03.830        | IN CORP LMTS MANCHESTER |              |                     |       |
|                 |                  |              |                |         | 03.860 CO894  | MILL ST N               |              |                     |       |
|                 |                  |              |                |         | 03.860 CO1309 | MILL ST S               |              |                     |       |
|                 |                  |              |                |         | 03.940        | SIGN: LINEBORO          |              |                     |       |
|                 |                  |              |                |         | 04.000        | PENNSYLVANIA ST/L       |              |                     |       |

**ROUTE NUMBER: MD 88**

INVENTORY DIRECTION: EAST

ROUTE NAME: LOWER BECKLEYSVILLE RD

| STATE SYSTEM       | FUNCTIONAL CLASS | MEDIAN TYPE  | ACCESS CONTROL | NHS     | MILEPOINT      | MILEPOINT DESCRIPTION   | MARKED LANES | SURFACE WIDTH/TYPE* | AADT  |
|--------------------|------------------|--------------|----------------|---------|----------------|-------------------------|--------------|---------------------|-------|
| STATE SECONDARY    | U URB OPA        | NONE (UNDIV) | NONE           | NOT NHS | 00.000         |                         | 2            | 24I                 | 3,900 |
|                    |                  |              |                |         | 00.000 MU 55   | HOUCKSVILLE RD (BACK)   |              |                     |       |
|                    |                  |              |                |         | 00.000 MD 30BU | MAIN ST                 |              |                     |       |
|                    |                  |              |                |         | 00.000         | TRAFFIC SIGNAL          |              |                     |       |
|                    | R                |              |                |         | 00.050         | OUT CORP LMTS HAMPSTEAD |              |                     |       |
|                    |                  |              |                |         | 00.050         | SPEED LIMIT 40 MPH      |              |                     |       |
|                    |                  |              |                |         | 00.210 MU105   | SYCAMORE DR             |              |                     |       |
|                    |                  |              |                |         | 00.350         |                         | 2            | 34I                 |       |
|                    |                  |              |                |         | 00.350 MU 18   | DOGWOOD DR              |              |                     |       |
|                    |                  |              |                |         | 00.370         |                         | 2            | 24I                 |       |
|                    | U                |              |                |         | 00.410         | IN CORP LMTS HAMPSTEAD  |              |                     |       |
|                    |                  | PAINTED      |                |         | 00.650         |                         |              |                     |       |
|                    |                  | CURBED       |                |         | 00.660         |                         |              |                     |       |
|                    |                  | ROUNDAABOUT  |                |         | 00.670         |                         | 2            | 32I                 |       |
|                    |                  |              |                |         | 00.670         | BEGIN ROUNDAABOUT       |              |                     |       |
|                    |                  |              |                |         | 00.670         | SPUR FR MD 833          |              |                     |       |
|                    | URB MINOR ART    |              |                |         | 00.680         |                         |              |                     | 4,180 |
| NAME: BLACKROCK RD |                  |              |                |         | 00.680 CO430   | LOWER BECKLEYSVILLE RD  |              |                     |       |
|                    |                  |              |                |         | 00.680         | ROUNDAABOUT             |              |                     |       |

\*A,B = UNIMPROVED; C = GRADED & DRAINED; D,E = SOIL, GRAVEL, STONE; F,G = LOW TYPE BITUMINOUS  
H,I = HIGH TYPE BITUMINOUS; J = CONCRETE; K = BRICK; L = BLOCK

STATE HIGHWAY LOCATION REFERENCE

COUNTY: CARROLL  
DISTRICT: 7  
DATE: 12/31/11

**ROUTE NUMBER: MD 88 CONTINUED**

INVENTORY DIRECTION: EAST

ROUTE NAME: BLACKROCK RD

| STATE SYSTEM    | FUNCTIONAL CLASS | MEDIAN TYPE        | ACCESS CONTROL | NHS     | MILEPOINT    | MILEPOINT DESCRIPTION          | MARKED LANES | SURFACE WIDTH/TYPE* | AADT  |
|-----------------|------------------|--------------------|----------------|---------|--------------|--------------------------------|--------------|---------------------|-------|
| STATE SECONDARY | U URB MINOR ART  | ROUNDAABOUT CURBED | NONE           | NOT NHS | 00.680 MD833 | OLD BLACKROCK RD               | 2            | 32I                 | 4,180 |
|                 | R                | PAINTED            |                |         | 00.690       | END ROUNDAABOUT                |              |                     |       |
|                 |                  |                    |                |         | 00.700       |                                | 2            | 24I                 |       |
|                 |                  |                    |                |         | 00.700       | OUT CORP LMTS HAMPSTEAD        |              |                     |       |
|                 |                  |                    |                |         | 00.700       | SPUR TO LOWER BECKLEYSVILLE RD |              |                     |       |
|                 |                  | NONE (UNDIV)       |                |         | 00.711       |                                |              |                     |       |
|                 |                  |                    |                |         | 00.820 CO424 | CEDARBROOK RD                  |              |                     |       |
|                 |                  |                    |                |         | 01.060       | BALTIMORE CO/L                 |              |                     |       |

**ROUTE NUMBER: MD 91**

INVENTORY DIRECTION: NORTH

ROUTE NAME: GAMBER RD

| STATE SYSTEM    | FUNCTIONAL CLASS | MEDIAN TYPE  | ACCESS CONTROL | NHS     | MILEPOINT     | MILEPOINT DESCRIPTION           | MARKED LANES | SURFACE WIDTH/TYPE* | AADT   |
|-----------------|------------------|--------------|----------------|---------|---------------|---------------------------------|--------------|---------------------|--------|
| STATE SECONDARY | R URB OPA        | NONE (UNDIV) | NONE           | NOT NHS | 00.000        |                                 | 2            | 24I                 | 10,772 |
|                 |                  |              |                |         | 00.000 OP528  | SANDRA LA (BACK)                |              |                     |        |
|                 |                  |              |                |         | 00.000 MD 32  | SYKESVILLE RD                   |              |                     |        |
|                 |                  |              |                |         | 00.000        | TRAFFIC SIGNAL                  |              |                     |        |
|                 |                  |              |                |         | 00.070        | SPEED LIMIT 45 MPH              |              |                     |        |
|                 |                  |              |                |         | 00.162        | GRASSMERE DR                    |              |                     |        |
|                 |                  |              |                |         | 00.325        | CALVARY UNITED METHODIST CHURCH |              |                     |        |
|                 |                  |              |                |         | 00.370 CO1278 | AMANDA LA                       |              |                     |        |
|                 |                  |              |                |         | 00.380 OP223  | NO NAME                         |              |                     |        |
|                 |                  |              |                |         | 00.390        | SPEED LIMIT 55 MPH              |              |                     |        |
|                 |                  |              |                |         | 00.500        | DURBIN DR                       |              |                     |        |
|                 |                  |              |                |         | 00.560 CO1425 | ANDREA CT                       |              |                     |        |
|                 |                  |              |                |         | 00.640        | DRAINAGE 48" CP                 |              |                     |        |
|                 |                  |              |                |         | 00.960 MD879  | OLD GAMBER RD                   |              |                     |        |
|                 |                  |              |                |         | 00.980        | STRUC #6014 MIDDLE RUN          |              |                     |        |
|                 |                  |              |                |         | 01.460        |                                 |              |                     | 11,382 |
|                 |                  |              |                |         | 01.460 CO538  | DEER PARK RD                    |              |                     |        |
|                 |                  |              |                |         | 01.460        | TRAFFIC SIGNAL                  |              |                     |        |
|                 |                  |              |                |         | 01.580 MD 91A | NO NAME                         |              |                     |        |
|                 |                  |              |                |         | 01.680 MD879B | OLD GAMBER RD                   |              |                     |        |

\*A,B = UNIMPROVED; C = GRADED & DRAINED; D,E = SOIL, GRAVEL, STONE; F,G = LOW TYPE BITUMINOUS  
H,I = HIGH TYPE BITUMINOUS; J = CONCRETE; K = BRICK; L = BLOCK

STATE HIGHWAY LOCATION REFERENCE

COUNTY: CARROLL  
DISTRICT: 7  
DATE: 12/31/11

ROUTE NUMBER: MD 91 CONTINUED

INVENTORY DIRECTION: NORTH

ROUTE NAME: GAMBER RD

| STATE SYSTEM    | FUNCTIONAL CLASS | MEDIAN TYPE  | ACCESS CONTROL | NHS     | MILEPOINT     | MILEPOINT DESCRIPTION      | MARKED LANES | SURFACE WIDTH/TYPE* | AADT   |
|-----------------|------------------|--------------|----------------|---------|---------------|----------------------------|--------------|---------------------|--------|
| STATE SECONDARY | R URB OPA        | NONE (UNDIV) | NONE           | NOT NHS | 02.170 MD879B | OLD GAMBER RD              | 2            | 24I                 | 11,382 |
|                 |                  |              |                |         | 02.170 OP1229 | PRESERVE DR                |              |                     |        |
|                 |                  |              |                |         | 02.240 MD879C | NO NAME                    |              |                     |        |
|                 |                  |              |                |         | 02.450        | STRUC #6060 BEAVER RUN     |              |                     |        |
|                 |                  |              |                |         | 02.500 CO493  | HUGHES RD                  |              |                     |        |
|                 |                  |              |                |         | 02.500 CO1183 | COLD SATURDAY DR           |              |                     |        |
|                 |                  |              |                |         | 02.860 MD879D | OLD GAMBER RD              |              |                     |        |
|                 |                  |              |                |         | 02.980 CO492  | BLOOM RD                   |              |                     |        |
|                 |                  | PAINTED      |                |         | 03.110        |                            |              |                     |        |
|                 |                  | NONE (UNDIV) |                |         | 03.140        |                            |              |                     |        |
|                 |                  |              |                |         | 03.140        | FINKSBURG PLAZA            |              |                     |        |
|                 |                  |              |                |         | 03.200        | SPUR TO MD 140             |              |                     |        |
|                 | URB MINOR ART    |              | PARTIAL        |         | 03.210        |                            |              |                     | 5,582  |
| NAME: EMORY RD  |                  |              |                |         | 03.210 MD140  | BALTIMORE BLVD             |              |                     |        |
|                 |                  |              |                |         | 03.210        | TRAFFIC SIGNAL             |              |                     |        |
|                 |                  |              |                |         | 03.220        | SPUR FR MD 140             |              |                     |        |
|                 |                  |              |                |         | 03.220        | SPUR TO MD 140             |              |                     |        |
|                 |                  | PAINTED      |                |         | 03.270        |                            |              |                     |        |
|                 |                  | NONE (UNDIV) |                |         | 03.300        |                            |              |                     |        |
|                 |                  |              |                |         | 03.300 CO1285 | MICHELE BRAUNING DR        |              |                     |        |
|                 |                  |              |                |         | 03.740 CO888  | INDUSTRIAL PARK DR         |              |                     |        |
|                 |                  |              |                |         | 03.740 MD879D | CEDARHURST RD              |              |                     |        |
|                 |                  |              |                |         | 03.770        | BEGIN BRIDGE               |              |                     |        |
|                 | RUR MAJ COLL     |              |                |         | 03.780        |                            |              |                     |        |
|                 |                  |              |                |         | 03.780        | STRUC #6020 PATAPSCO RIVER |              |                     |        |
|                 |                  |              |                |         | 03.800        | END BRIDGE                 |              |                     |        |
|                 |                  |              |                |         | 03.850        | BEGIN BRIDGE               |              |                     |        |
|                 |                  |              |                |         | 03.860        | R/R #CSX 831 669 S         |              |                     |        |
|                 |                  |              |                |         | 03.860        | STRUC #6047                |              |                     |        |
|                 |                  |              | NONE           |         | 03.870        |                            |              |                     |        |
|                 |                  |              |                |         | 03.870        | END BRIDGE                 |              |                     |        |
|                 |                  |              |                |         | 04.000 MD879E | NO NAME                    |              |                     |        |
|                 |                  |              |                |         | 04.270 CO977  | SPRINGHURST CT             |              |                     |        |
|                 |                  |              |                |         | 04.270 CO488  | HOLLINGSWORTH RD           |              |                     |        |
|                 |                  |              |                |         | 04.530 CO870  | PLEASANT PLAINS DR         |              |                     |        |

\*A,B = UNIMPROVED; C = GRADED & DRAINED; D,E = SOIL, GRAVEL, STONE; F,G = LOW TYPE BITUMINOUS  
H,I = HIGH TYPE BITUMINOUS; J = CONCRETE; K = BRICK; L = BLOCK

STATE HIGHWAY LOCATION REFERENCE

COUNTY: CARROLL  
DISTRICT: 7  
DATE: 12/31/11

**ROUTE NUMBER:** MD 91 CONTINUED  
**INVENTORY DIRECTION:** NORTH  
**ROUTE NAME:** EMORY RD

| STATE SYSTEM    | FUNCTIONAL CLASS | MEDIAN TYPE  | ACCESS CONTROL | NHS     | MILEPOINT     | MILEPOINT DESCRIPTION           | MARKED LANES | SURFACE WIDTH/TYPE* | AADT  |
|-----------------|------------------|--------------|----------------|---------|---------------|---------------------------------|--------------|---------------------|-------|
| STATE SECONDARY | R RUR MAJ COLL   | NONE (UNDIV) | NONE           | NOT NHS | 04.530 OPI090 | WINTERBERRY CT                  | 2            | 24I                 | 5,582 |
|                 |                  |              |                |         | 04.570        | SPEED LIMIT 45 MPH              |              |                     |       |
|                 |                  |              |                |         | 04.680 CO923  | BLUEBERRY LA                    |              |                     |       |
|                 |                  |              |                |         | 04.840 CO480  | LAWNDALE RD E                   |              |                     |       |
|                 |                  |              |                |         | 04.840 CO1154 | JUNEBERRY CT                    |              |                     |       |
|                 |                  |              |                |         | 05.060 CO1202 | ELDERBERRY LA                   |              |                     |       |
|                 |                  |              |                |         | 05.120        | WATTS RD                        |              |                     |       |
|                 |                  |              |                |         | 05.250 CO481  | BROOKMEAD CT                    |              |                     |       |
|                 |                  |              |                |         | 05.320 CO479  | LAWNDALE RD                     |              |                     |       |
|                 |                  |              |                |         | 05.610 CO1175 | SOUTHGLENN DR                   |              |                     |       |
|                 |                  |              |                |         | 05.750 CO925  | ALTONDALE RD                    |              |                     |       |
|                 |                  |              |                |         | 05.830 CO926  | CLYDESDALE RD WAY               |              |                     |       |
|                 |                  |              |                |         | 06.164        | BOND FARM DR                    |              |                     |       |
|                 |                  |              |                |         | 06.200        | LIFEPOINT CHURCH                |              |                     |       |
|                 |                  |              |                |         | 06.370 CO460  | MT GILEAD RD                    |              |                     |       |
|                 |                  |              |                |         | 06.370 CO461  | EMORY CHURCH RD                 |              |                     |       |
|                 |                  |              |                |         | 06.410        | EMORY UNITED METHODIST CHURCH   |              |                     |       |
|                 |                  |              |                |         | 06.420        | EMORY CHRISTIAN DAY CARE SCHOOL |              |                     |       |
|                 |                  |              |                |         | 06.440        | BALTIMORE CO/L                  |              |                     |       |
|                 |                  |              |                |         | 06.440        | SIGN: BALTIMORE COUNTY          |              |                     |       |

**ROUTE NUMBER:** MD 91A  
**INVENTORY DIRECTION:** EAST  
**ROUTE NAME:** NO NAME

| STATE SYSTEM    | FUNCTIONAL CLASS | MEDIAN TYPE  | ACCESS CONTROL | NHS     | MILEPOINT     | MILEPOINT DESCRIPTION | MARKED LANES | SURFACE WIDTH/TYPE* | AADT |
|-----------------|------------------|--------------|----------------|---------|---------------|-----------------------|--------------|---------------------|------|
| STATE SECONDARY | R URB LOCAL      | NONE (UNDIV) | NONE           | NOT NHS | 00.000        |                       | 2            | 18I                 | 0    |
|                 |                  |              |                |         | 00.000 MD879A | NO NAME               |              |                     |      |
|                 |                  |              |                |         | 00.010 MD 91  | GAMBER RD             |              |                     |      |

**ROUTE NUMBER:** MD 97  
**INVENTORY DIRECTION:** NORTH  
**ROUTE NAME:** OLD WASHINGTON RD

| STATE SYSTEM | FUNCTIONAL CLASS | MEDIAN TYPE | ACCESS CONTROL | NHS | MILEPOINT | MILEPOINT DESCRIPTION | MARKED LANES | SURFACE WIDTH/TYPE* | AADT |
|--------------|------------------|-------------|----------------|-----|-----------|-----------------------|--------------|---------------------|------|
|--------------|------------------|-------------|----------------|-----|-----------|-----------------------|--------------|---------------------|------|

\*A,B = UNIMPROVED; C = GRADED & DRAINED; D,E = SOIL, GRAVEL, STONE; F,G = LOW TYPE BITUMINOUS  
H,I = HIGH TYPE BITUMINOUS; J = CONCRETE; K = BRICK; L = BLOCK

STATE HIGHWAY ADMINISTRATION OF MARYLAND  
HIGHWAY INFORMATION SERVICES DIVISION  
DATA SUPPORT GROUP

STATE HIGHWAY LOCATION REFERENCE

COUNTY: CARROLL  
DISTRICT: 7  
DATE: 12/31/11

ROUTE NUMBER: MD 97 CONTINUED  
INVENTORY DIRECTION: NORTH  
ROUTE NAME: OLD WASHINGTON RD

| STATE SYSTEM    | FUNCTIONAL CLASS | MEDIAN TYPE  | ACCESS CONTROL | NHS     | MILEPOINT | MILEPOINT DESCRIPTION      | MARKED LANES | SURFACE WIDTH/TYPE* | AADT  |
|-----------------|------------------|--------------|----------------|---------|-----------|----------------------------|--------------|---------------------|-------|
| STATE SECONDARY | R RUR MAJ COLL   | NONE (UNDIV) | NONE           | NOT NHS | 00.000    |                            | 2            | 20I                 | 8,672 |
|                 |                  |              |                |         | 00.000    | HOWARD CO/L                |              |                     |       |
|                 |                  |              |                |         | 00.000    | STRUC #6029 PATAPSCO RIVER |              |                     |       |
|                 |                  |              |                |         | 00.010    | END BRIDGE                 |              |                     |       |
|                 |                  |              |                |         | 00.020    | CO603 HOODS MILL RD        |              |                     |       |
|                 |                  |              |                |         | 00.030    | R/R #CSX 140 416 A         |              |                     |       |
|                 |                  |              |                |         | 00.160    |                            | 2            | 24I                 |       |
|                 |                  |              |                |         | 00.160    | SPEED LIMIT 35 MPH         |              |                     |       |
|                 |                  | PAINTED      |                |         | 00.191    |                            | 2            | 20I                 |       |
|                 |                  |              |                |         | 00.191    | WEDEKIND DR                |              |                     |       |
|                 |                  | NONE (UNDIV) |                |         | 00.220    |                            | 2            | 24I                 |       |
|                 |                  |              |                |         | 00.260    |                            | 2            | 20I                 |       |
|                 |                  | PAINTED      |                |         | 00.392    |                            |              |                     |       |
|                 |                  | NONE (UNDIV) |                |         | 00.434    |                            | 2            | 24I                 |       |
|                 |                  | PAINTED      |                |         | 00.457    |                            | 2            | 20I                 |       |
|                 |                  |              |                |         | 00.457    | MABE DR                    |              |                     |       |
|                 |                  | NONE (UNDIV) |                |         | 00.497    |                            |              |                     |       |
|                 |                  |              |                |         | 00.557    | ALVIN DR                   |              |                     |       |
|                 |                  |              |                |         | 00.620    | CO603 HOODS MILL RD        |              |                     |       |
|                 |                  |              |                |         | 00.660    | SPEED LIMIT 40 MPH         |              |                     |       |
|                 |                  |              |                |         | 01.390    |                            | 2            | 22I                 |       |
|                 |                  |              |                |         | 01.480    | DRAINAGE STRUC #06015X0    |              |                     |       |
|                 |                  |              |                |         | 01.520    |                            | 2            | 20I                 |       |
|                 |                  |              |                |         | 01.580    |                            | 2            | 22I                 |       |
|                 |                  |              |                |         | 01.910    | SPEED LIMIT 50 MPH         |              |                     |       |
|                 |                  |              |                |         | 01.940    |                            | 2            | 24I                 |       |
|                 |                  |              |                |         | 02.080    | STRUC #6028 TUCKERS BRANCH |              |                     |       |
|                 |                  |              |                |         | 02.420    | CO604 EDEN MILL RD         |              |                     |       |
|                 |                  |              |                |         | 02.547    |                            | 2            | 22I                 |       |
|                 |                  |              |                |         | 02.655    |                            | 2            | 24I                 |       |
|                 |                  |              |                |         | 02.655    | CO675 OBRECHT RD           |              |                     |       |
|                 |                  |              |                |         | 02.720    | OP213 DORSEY LA            |              |                     |       |
|                 |                  |              |                |         | 02.980    | CO605 FANNIE DORSEY RD     |              |                     |       |
|                 |                  |              |                |         | 03.022    | SPEED LIMIT 40 MPH         |              |                     |       |
|                 |                  |              |                |         | 03.100    | STRUC #6064 PINEY BRANCH   |              |                     |       |

\*A,B = UNIMPROVED; C = GRADED & DRAINED; D,E = SOIL, GRAVEL, STONE; F,G = LOW TYPE BITUMINOUS  
H,I = HIGH TYPE BITUMINOUS; J = CONCRETE; K = BRICK; L = BLOCK



STATE HIGHWAY LOCATION REFERENCE

COUNTY: CARROLL  
DISTRICT: 7  
DATE: 12/31/11

ROUTE NUMBER: MD 97 CONTINUED

INVENTORY DIRECTION: NORTH

ROUTE NAME: OLD WASHINGTON RD

| STATE SYSTEM    | FUNCTIONAL CLASS | MEDIAN TYPE  | ACCESS CONTROL | NHS     | MILEPOINT     | MILEPOINT DESCRIPTION   | MARKED LANES | SURFACE WIDTH/TYPER* | AADT  |
|-----------------|------------------|--------------|----------------|---------|---------------|-------------------------|--------------|----------------------|-------|
| STATE SECONDARY | R RUR MAJ COLL   | NONE (UNDIV) | NONE           | NOT NHS | 03.160 CO905  | ELYSE CT                | 2            | 24I                  | 8,672 |
|                 |                  |              |                |         | 03.220        |                         | 2            | 20I                  |       |
|                 |                  |              |                |         | 03.300 CO904  | NOLAND DR               |              |                      |       |
|                 |                  |              |                |         | 03.400        |                         | 2            | 22I                  |       |
|                 |                  |              |                |         | 03.585        | ANGUS DR                |              |                      |       |
|                 |                  |              |                |         | 03.680 CO807  | TRIXSAM RD              |              |                      |       |
|                 |                  |              |                |         | 03.690        |                         | 2            | 24I                  |       |
|                 |                  |              |                |         | 03.690        | SPEED LIMIT 35 MPH      |              |                      |       |
|                 |                  |              |                |         | 03.720 OP215  | CONWAY LA               |              |                      |       |
|                 |                  |              |                |         | 03.760 CO613  | DANMARTH RD             |              |                      |       |
|                 |                  |              |                |         | 03.830 CO612  | BLANKNER RD             |              |                      |       |
|                 |                  |              |                |         | 03.920        |                         |              |                      | 9,972 |
|                 |                  |              |                |         | 03.920 CO614  | STREAKER RD             |              |                      |       |
|                 |                  |              |                |         | 03.950        |                         | 2            | 20I                  |       |
|                 |                  |              |                |         | 04.263 CO1607 | PINEY VIEW CT           |              |                      |       |
|                 |                  |              |                |         | 04.275        | DRAINAGE STRUC #06104X0 |              |                      |       |
|                 |                  |              |                |         | 04.400        |                         | 2            | 24I                  |       |
|                 |                  |              |                |         | 04.450        | SIGN: BERRETT           |              |                      |       |
|                 |                  |              |                |         | 04.500 CO616  | BUCKHORN RD             |              |                      |       |
|                 |                  |              |                |         | 04.520        | STRUC #6045 PINEY RUN   |              |                      |       |
|                 |                  |              |                |         | 04.557 CO1578 | PINE BROOK FARM RD      |              |                      |       |
|                 |                  |              |                |         | 04.610        |                         | 2            | 20I                  |       |
|                 |                  |              |                |         | 04.630 CO943  | PINEY RUN CT            |              |                      |       |
|                 |                  |              |                |         | 04.950        |                         | 2            | 22I                  |       |
|                 |                  |              |                |         | 04.950 CO1315 | CHISELED STONE RD       |              |                      |       |
|                 |                  |              |                |         | 04.973        | DRAINAGE STRUC #06013X0 |              |                      |       |
|                 |                  |              |                |         | 05.340        |                         | 2            | 24I                  |       |
|                 |                  |              |                |         | 05.400        | DRAINAGE STRUC #06067X0 |              |                      |       |
|                 |                  | PAINTED      |                |         | 05.485        |                         |              |                      |       |
|                 |                  | CURBED       |                |         | 05.495        |                         |              |                      |       |
|                 |                  | ROUNDAABOUT  |                |         | 05.505        |                         |              |                      |       |
|                 |                  |              |                |         | 05.505        | BEGIN ROUNDAABOUT       |              |                      |       |
|                 |                  |              | PARTIAL        |         | 05.520        |                         |              |                      |       |
|                 |                  |              |                |         | 05.520 MD850H | OLD LIBERTY RD WEST     |              |                      |       |
|                 |                  |              |                |         | 05.520        | ROUNDAABOUT             |              |                      |       |

\*A,B = UNIMPROVED; C = GRADED & DRAINED; D,E = SOIL,GRAVEL,STONE; F,G = LOW TYPE BITUMINOUS  
H,I = HIGH TYPE BITUMINOUS; J = CONCRETE; K= BRICK; L = BLOCK

STATE HIGHWAY LOCATION REFERENCE

COUNTY: CARROLL  
DISTRICT: 7  
DATE: 12/31/11

ROUTE NUMBER: MD 97 CONTINUED

INVENTORY DIRECTION: NORTH

ROUTE NAME: OLD WASHINGTON RD

| STATE SYSTEM            | FUNCTIONAL CLASS | MEDIAN TYPE  | ACCESS CONTROL | NHS     | MILEPOINT       | MILEPOINT DESCRIPTION                   | MARKED LANES | SURFACE WIDTH/TYPE* | AADT   |
|-------------------------|------------------|--------------|----------------|---------|-----------------|---|--------------|---------------------|--------|
| STATE SECONDARY         | R RUR MAJ COLL   | CURBED       | PARTIAL        | NOT NHS | 05.540          |   | 2            | 24I                 | 9,972  |
|                         |                  | NONE (UNDIV) |                |         | 05.540          | END ROUNDABOUT                          |              |                     |        |
|                         |                  |              |                |         | 05.550          |   |              |                     |        |
|                         |                  |              |                |         | 05.630 RP 26- 6 | RAMP 6 FR MD 26 EB TO MD 97 SB          |              |                     |        |
|                         |                  |              |                |         | 05.680 RP 26- 5 | RAMP 5 FR MD 97 TO RAMP 6 (TO MD 26 EB) |              |                     |        |
|                         | RUR MINOR ART    |              |                |         | 05.710          |   | 2            | 30I                 | 13,652 |
| NAME: NEW WASHINGTON RD |                  |              |                |         | 05.710 MD 26    | LIBERTY RD                              |              |                     |        |
|                         |                  |              |                |         | 05.710          | STRUC #6054                             |              |                     |        |
|                         |                  |              |                |         | 05.726          | SPEED LIMIT 55 MPH                      |              |                     |        |
|                         |                  |              |                |         | 05.740          |   | 2            | 24I                 |        |
|                         |                  |              |                |         | 05.740 RP 26- 7 | RAMP 7 FR RAMP2 (FR MD26) TO MD97 SB    |              |                     |        |
|                         |                  |              |                |         | 05.770 RP 26- 2 | RAMP 2 FR MD 26 WB TO MD 97 NB          |              |                     |        |
|                         |                  |              |                |         | 06.380          | STRUC #6101X LITTLE MORGAN RUN          |              |                     |        |
|                         |                  |              |                |         | 07.410          | DRAINAGE 48" CMP                        |              |                     |        |
|                         |                  | PAINTED      |                |         | 07.480          |   |              |                     |        |
|                         |                  | NONE (UNDIV) |                |         | 07.600          |   |              |                     |        |
|                         |                  |              |                |         | 07.630          |   |              |                     | 14,230 |
|                         |                  |              |                |         | 07.630 CO629    | BARTHOLOW RD                            |              |                     |        |
|                         |                  | PAINTED      |                |         | 07.675          |   |              |                     |        |
|                         |                  | NONE (UNDIV) |                |         | 07.790          |   |              |                     |        |
|                         |                  |              |                |         | 09.280          |   | 2            | 24J                 |        |
|                         |                  |              |                |         | 09.280          | BEGIN BRIDGE                            |              |                     |        |
|                         |                  |              |                |         | 09.290          |   | 2            | 24I                 |        |
|                         |                  |              |                |         | 09.290          | STRUC #6050 MORGAN RUN                  |              |                     |        |
|                         |                  |              |                |         | 09.310          | END BRIDGE                              |              |                     |        |
|                         |                  | PAINTED      |                |         | 10.042          |   |              |                     |        |
|                         |                  | NONE (UNDIV) |                |         | 10.120          |   |              |                     |        |
|                         |                  |              |                |         | 10.150          |   |              |                     | 14,152 |
|                         |                  |              |                |         | 10.150 CO1611   | NICODEMUS RD E                          |              |                     |        |
|                         |                  |              |                |         | 10.150 CO285    | NICODEMUS RD                            |              |                     |        |
|                         |                  | PAINTED      |                |         | 10.200          |   |              |                     |        |
|                         |                  |              |                |         | 10.210          |   | 2            | 28I                 |        |
|                         |                  |              |                |         | 10.220          |   | 2            | 24I                 |        |
|                         |                  | NONE (UNDIV) |                |         | 10.311          |   |              |                     |        |

\*A,B = UNIMPROVED; C = GRADED & DRAINED; D,E = SOIL, GRAVEL, STONE; F,G = LOW TYPE BITUMINOUS  
H,I = HIGH TYPE BITUMINOUS; J = CONCRETE; K = BRICK; L = BLOCK

STATE HIGHWAY LOCATION REFERENCE

COUNTY: CARROLL  
DISTRICT: 7  
DATE: 12/31/11

ROUTE NUMBER: MD 97 CONTINUED  
INVENTORY DIRECTION: NORTH  
ROUTE NAME: NEW WASHINGTON RD

| STATE SYSTEM    | FUNCTIONAL CLASS | MEDIAN TYPE  | ACCESS CONTROL | NHS     | MILEPOINT | MILEPOINT DESCRIPTION                 | MARKED LANES | SURFACE WIDTH/TYPE* | AADT   |
|-----------------|------------------|--------------|----------------|---------|-----------|---------------------------------------|--------------|---------------------|--------|
| STATE SECONDARY | R RUR MINOR ART  | NONE (UNDIV) | PARTIAL        | NOT NHS | 10.810    | DRAINAGE STRUC #06012X0               | 2            | 24I                 | 14,152 |
|                 |                  |              |                |         | 11.450    | DRAINAGE STRUC #06011X0               |              |                     |        |
|                 |                  |              |                |         | 12.040    | DRAINAGE 48" CMP                      |              |                     |        |
|                 |                  | PAINTED      |                |         | 12.190    |                                       | 2            | 32I                 |        |
|                 |                  | NONE (UNDIV) |                |         | 12.290    |                                       | 2            | 24I                 |        |
|                 |                  |              |                |         | 12.290    | CROSSOVER                             |              |                     |        |
|                 |                  |              |                |         | 12.330    | RIDE SHARING FACILITY                 |              |                     |        |
|                 | URB OPA          |              |                |         | 12.430    |                                       |              |                     | 22,652 |
|                 |                  |              |                |         | 12.430    | MD 32 SYKESVILLE RD                   |              |                     |        |
|                 |                  |              |                |         | 12.430    | TRAFFIC SIGNAL                        |              |                     |        |
|                 |                  | PAINTED      |                |         | 12.490    |                                       |              |                     |        |
|                 |                  | NONE (UNDIV) |                |         | 12.590    |                                       |              |                     |        |
|                 |                  |              |                |         | 12.650    | DRAINAGE 48" CP                       |              |                     |        |
|                 |                  |              |                |         | 12.890    | DRAINAGE 54" CP                       |              |                     |        |
|                 |                  |              |                |         | 12.890    | CARROLL COMM COLLEGE ATHELETIC FIELDS |              |                     |        |
|                 |                  |              |                |         | 13.100    | CARROLL COMMUNITY COLLEGE             |              |                     |        |
|                 |                  |              |                |         | 13.180    | DRAINAGE STRUC #06010X0               |              |                     |        |
|                 |                  |              |                |         | 13.460    | DRAINAGE STRUC #06009X0               |              |                     |        |
|                 |                  |              |                |         | 13.674    | WESTMINSTER HIGH SCHOOL               |              |                     |        |
|                 |                  | PAINTED      |                |         | 13.780    |                                       |              |                     |        |
|                 |                  | NONE (UNDIV) |                |         | 13.880    |                                       |              |                     |        |
|                 |                  |              |                |         | 13.900    | CO327 HOOK RD                         |              |                     |        |
|                 |                  |              |                |         | 13.900    | TRAFFIC SIGNAL                        |              |                     |        |
|                 |                  | PAINTED      |                |         | 13.966    |                                       |              |                     |        |
|                 |                  | NONE (UNDIV) |                |         | 14.032    |                                       |              |                     |        |
|                 |                  |              |                |         | 14.100    | WESTMINSTER BAPTIST CHURCH            |              |                     |        |
|                 |                  |              |                |         | 14.320    | DRAINAGE 48" CP                       |              |                     |        |
|                 |                  |              |                |         | 14.570    | DRAINAGE STRUC #06008X0               |              |                     |        |
|                 |                  | PAINTED      |                |         | 14.687    |                                       |              |                     |        |
|                 |                  |              |                |         | 14.760    | DRAINAGE STRUC #06007X0               |              |                     |        |
|                 |                  | NONE (UNDIV) |                |         | 14.785    |                                       |              |                     |        |
|                 |                  |              |                |         | 14.800    | CO338 POOLE RD                        |              |                     |        |
|                 |                  |              |                |         | 14.800    | CO339 MARY AVE                        |              |                     |        |
|                 |                  |              |                |         | 14.800    | TRAFFIC SIGNAL                        |              |                     |        |

\*A,B = UNIMPROVED; C = GRADED & DRAINED; D,E = SOIL, GRAVEL, STONE; F,G = LOW TYPE BITUMINOUS  
H,I = HIGH TYPE BITUMINOUS; J = CONCRETE; K = BRICK; L = BLOCK

STATE HIGHWAY LOCATION REFERENCE

COUNTY: CARROLL  
DISTRICT: 7  
DATE: 12/31/11

ROUTE NUMBER: MD 97 CONTINUED

INVENTORY DIRECTION: NORTH

ROUTE NAME: NEW WASHINGTON RD

| STATE SYSTEM     | FUNCTIONAL CLASS | MEDIAN TYPE  | ACCESS CONTROL | NHS     | MILEPOINT    | MILEPOINT DESCRIPTION               | MARKED LANES | SURFACE WIDTH/TYPE* | AADT   |
|------------------|------------------|--------------|----------------|---------|--------------|-------------------------------------|--------------|---------------------|--------|
| STATE SECONDARY  | R URB OPA        | PAINTED      | PARTIAL        | NOT NHS | 14.845       |                                     | 2            | 24I                 | 22,652 |
|                  |                  | NONE (UNDIV) |                |         | 14.939       |                                     |              |                     |        |
|                  |                  |              |                |         | 14.990       | SPEED LIMIT 40 MPH                  |              |                     |        |
|                  |                  |              |                |         | 15.010       |                                     | 3            | 36I                 |        |
|                  |                  | PAINTED      | NONE           |         | 15.090       |                                     | 3            | 44I                 |        |
|                  |                  | UNPROTECTED  |                |         | 15.135       |                                     | 4            | 48I                 |        |
|                  |                  |              |                |         | 15.210       | SPUR TO OLD WESTMINSTER PIKE        |              |                     |        |
|                  |                  |              |                |         | 15.220       | SPUR FR E MAIN ST                   |              |                     |        |
|                  |                  | CURBED       |                |         | 15.240       |                                     |              |                     | 29,252 |
| NAME: MALCOLM DR |                  |              |                |         | 15.240 CO348 | E MAIN ST                           |              |                     |        |
|                  |                  |              |                |         | 15.240 CO505 | OLD WESTMINSTER PIKE                |              |                     |        |
|                  |                  |              |                |         | 15.240       | TRAFFIC SIGNAL                      |              |                     |        |
|                  |                  |              |                |         | 15.240       | CROSSOVER                           |              |                     |        |
|                  |                  |              |                |         | 15.250       | SPUR TO E MAIN ST                   |              |                     |        |
|                  |                  |              |                |         | 15.250       | SPUR FR OLD WESTMINSTER PIKE        |              |                     |        |
|                  |                  |              |                |         | 15.360       | U.S. ARMY RESERVE                   |              |                     |        |
|                  |                  |              |                |         | 15.380       |                                     | 5            | 60I                 |        |
|                  |                  |              |                |         | 15.380 CO506 | OLD BALTIMORE RD                    |              |                     |        |
|                  |                  |              |                |         | 15.470       | SPUR FR VILLAGE 140 SHOPPING CENTER |              |                     |        |
|                  |                  |              |                |         | 15.490 OP130 | NURSERY RD                          |              |                     |        |
|                  |                  |              |                |         | 15.490       | TRAFFIC SIGNAL                      |              |                     |        |
|                  |                  |              |                |         | 15.490       | CROSSOVER                           |              |                     |        |
|                  |                  |              |                |         | 15.500       |                                     | 4            | 48I                 |        |
|                  |                  |              |                |         | 15.500       | SPUR FR NURSERY RD                  |              |                     |        |
|                  |                  |              |                |         | 15.510       | SPUR TO 140 VILLAGE SHOPPING CTR    |              |                     |        |
|                  | U                |              |                |         | 15.530       | IN CORP LMTS WESTMINSTER            |              |                     |        |
|                  |                  |              |                |         | 15.580       | SPUR FR MD 140                      |              |                     |        |
|                  |                  |              |                |         | 15.580       | SPUR TO MD 140                      |              |                     |        |
|                  |                  |              |                |         | 15.610 MU335 | MALCOLM DR (AHEAD)                  |              |                     |        |
|                  |                  |              |                |         | 15.610 MD140 | BALTIMORE BLVD                      |              |                     |        |
|                  |                  |              |                |         | 15.610       | TRAFFIC SIGNAL                      |              |                     |        |
|                  |                  |              |                |         | 15.610       | CROSSOVER                           |              |                     |        |
|                  |                  |              |                |         | 15.610       | BEG X-REF W/ MD 140                 |              |                     |        |
|                  | R                | NONE (UNDIV) |                |         | 17.930       |                                     | 2            | 24I                 | 24,572 |

\*A,B = UNIMPROVED; C = GRADED & DRAINED; D,E = SOIL, GRAVEL, STONE; F,G = LOW TYPE BITUMINOUS  
H,I = HIGH TYPE BITUMINOUS; J = CONCRETE; K = BRICK; L = BLOCK

STATE HIGHWAY LOCATION REFERENCE

COUNTY: CARROLL  
DISTRICT: 7  
DATE: 12/31/11

ROUTE NUMBER: MD 97 CONTINUED  
INVENTORY DIRECTION: NORTH  
ROUTE NAME: LITTLESTOWN PIKE

| STATE SYSTEM    | FUNCTIONAL CLASS | MEDIAN TYPE  | ACCESS CONTROL | NHS     | MILEPOINT       | MILEPOINT DESCRIPTION                    | MARKED LANES | SURFACE WIDTH/TYPE* | AADT   |
|-----------------|------------------|--------------|----------------|---------|-----------------|--|--------------|---------------------|--------|
| STATE SECONDARY | R URB OPA        | NONE (UNDIV) | NONE           | NOT NHS | 17.930 MD140    | COLLEGE VIEW BLVD                        | 2            | 24I                 | 24,572 |
|                 |                  |              |                |         | 17.930 MU434    | PENNSYLVANIA AVE (BACK)                  |              |                     |        |
|                 |                  |              |                |         | 17.930          | STRUC #6041                              |              |                     |        |
|                 |                  |              |                |         | 17.930          | END X-REF W/ MD 140                      |              |                     |        |
|                 |                  |              |                |         | 17.985          | RATEM DR                                 |              |                     |        |
|                 |                  |              |                |         | 18.010 CO374    | DUNROVIN AVE                             |              |                     |        |
|                 | U                |              |                |         | 18.060          | IN CORP LMTS WESTMINSTER                 |              |                     |        |
|                 |                  |              |                |         | 18.070 CO375    | VIRGINIA DR                              |              |                     |        |
|                 |                  |              |                |         | 18.100 RP140- 1 | RAMP 1 FR MD 97 TO MD 140 WB             |              |                     |        |
|                 |                  |              |                |         | 18.100 RP140- 7 | RAMP 7 FR RAMP 2 (FR MD 140) TO MD 97 SB |              |                     |        |
|                 |                  |              |                |         | 18.100 MU521    | WYNDTRYST DR                             |              |                     |        |
|                 |                  |              |                |         | 18.100          | SHA WESTMINSTER SHOP                     |              |                     |        |
|                 |                  |              |                |         | 18.110          | DRAINAGE STRUC #06060X0                  |              |                     |        |
|                 | R                |              |                |         | 18.180          |  | 3            | 36I                 |        |
|                 |                  |              |                |         | 18.180 RP140- 2 | RAMP 2 FR MD 140 WB TO MD 97 NB          |              |                     |        |
|                 |                  |              |                |         | 18.180          | OUT CORP LMTS WESTMINSTER                |              |                     |        |
|                 |                  |              |                |         | 18.239          | SPEED LIMIT 40 MPH                       |              |                     |        |
|                 |                  | PAINTED      |                |         | 18.240          |  |              |                     |        |
|                 |                  |              |                |         | 18.240 MU281    | KRIDERS CHURCH RD                        |              |                     |        |
|                 |                  | NONE (UNDIV) |                |         | 18.330          |  |              |                     |        |
|                 |                  |              |                |         | 18.330 MU150    | CORPORATE CENTER CT                      |              |                     |        |
|                 |                  |              |                |         | 18.330          | TRAFFIC SIGNAL                           |              |                     |        |
|                 |                  |              |                |         | 18.330          | CROSSOVER                                |              |                     |        |
|                 |                  | PAINTED      |                |         | 18.360          |  |              |                     |        |
|                 | U                |              |                |         | 18.410          | IN CORP LMTS WESTMINSTER                 |              |                     |        |
|                 |                  | NONE (UNDIV) |                |         | 18.444          |  |              |                     |        |
|                 |                  |              |                |         | 18.480 MU358    | MEADOW BRANCH RD                         |              |                     |        |
|                 |                  |              |                |         | 18.500          | SPEED LIMIT 50 MPH                       |              |                     |        |
|                 |                  |              |                |         | 18.525          |  | 2            | 36I                 |        |
|                 |                  |              |                |         | 18.566          |  | 2            | 22I                 |        |
|                 |                  |              |                |         | 18.710 CO1481   | OLD BACHMANS VALLEY RD                   |              |                     |        |
|                 |                  |              |                |         | 18.850          |  | 3            | 36I                 |        |
|                 |                  | PAINTED      |                |         | 18.873          |  |              |                     |        |
|                 |                  |              |                |         | 18.909          | DRAINAGE STRUC #06064X0                  |              |                     |        |

\*A,B = UNIMPROVED; C = GRADED & DRAINED; D,E = SOIL, GRAVEL, STONE; F,G = LOW TYPE BITUMINOUS  
H,I = HIGH TYPE BITUMINOUS; J = CONCRETE; K = BRICK; L = BLOCK

STATE HIGHWAY LOCATION REFERENCE

COUNTY: CARROLL  
DISTRICT: 7  
DATE: 12/31/11

ROUTE NUMBER: MD 97 CONTINUED  
INVENTORY DIRECTION: NORTH  
ROUTE NAME: LITTLESTOWN PIKE

| STATE SYSTEM    | FUNCTIONAL CLASS | MEDIAN TYPE        | ACCESS CONTROL | NHS     | MILEPOINT | MILEPOINT DESCRIPTION         | MARKED LANES | SURFACE WIDTH/TYPE* | AADT   |
|-----------------|------------------|--------------------|----------------|---------|-----------|-------------------------------|--------------|---------------------|--------|
| STATE SECONDARY | U URB OPA        | NONE (UNDIV)       | NONE           | NOT NHS | 18.980    |                               | 3            | 36I                 | 24,572 |
|                 |                  |                    |                |         | 19.020    |                               | 2            | 24I                 |        |
|                 |                  |                    |                |         | 19.020    | MU 3                          |              |                     |        |
|                 |                  |                    |                |         | 19.020    | MU325                         |              |                     |        |
|                 |                  |                    |                |         | 19.020    | AIRPORT DR                    |              |                     |        |
|                 |                  |                    |                |         | 19.020    | MAGNA WAY                     |              |                     |        |
|                 |                  |                    |                |         | 19.020    | TRAFFIC SIGNAL                |              |                     |        |
|                 |                  | PAINTED            |                |         | 19.060    |                               |              |                     |        |
|                 |                  |                    |                |         | 19.080    |                               | 2            | 32I                 |        |
|                 |                  |                    |                |         | 19.100    |                               | 2            | 26I                 |        |
|                 |                  |                    |                |         | 19.125    |                               | 2            | 24I                 |        |
|                 |                  | NONE (UNDIV)       |                |         | 19.165    |                               |              |                     |        |
|                 |                  | PAINTED            |                |         | 19.300    |                               |              |                     |        |
|                 |                  | NONE (UNDIV)       |                |         | 19.380    |                               |              |                     |        |
|                 | R                | PAINTED            |                |         | 19.420    |                               |              |                     | 20,592 |
|                 |                  |                    |                |         | 19.420    | CO1327                        |              |                     |        |
|                 |                  |                    |                |         | 19.420    | OLD MEADOW BRANCH RD          |              |                     |        |
|                 |                  |                    |                |         | 19.420    | OUT CORP LMTS WESTMINSTER     |              |                     |        |
|                 |                  | CENTER TLA (UNDIV) |                |         | 19.440    |                               |              |                     |        |
|                 |                  | NONE (UNDIV)       |                |         | 19.550    |                               |              |                     |        |
|                 |                  | PAINTED            |                |         | 19.570    |                               |              |                     |        |
|                 |                  |                    |                |         | 19.570    | CO 75                         |              |                     |        |
|                 |                  | NONE (UNDIV)       |                |         | 19.720    | PLEASANT VALLEY RD            |              |                     |        |
|                 |                  | PAINTED            |                |         | 19.760    |                               |              |                     |        |
|                 |                  |                    |                |         | 19.760    | CO785                         |              |                     |        |
|                 |                  | NONE (UNDIV)       |                |         | 19.840    | KALTEN RD                     |              |                     |        |
|                 | RUR MINOR ART    |                    |                |         | 19.920    |                               |              |                     |        |
|                 |                  |                    |                |         | 20.000    | WESTMINSTER CHURCH OF CHRIST  |              |                     |        |
|                 |                  |                    |                |         | 20.030    | LAMB DR                       |              |                     |        |
|                 |                  |                    |                |         | 20.330    |                               |              |                     | 15,172 |
|                 |                  |                    |                |         | 20.330    | MD496                         |              |                     |        |
|                 |                  |                    |                |         | 20.330    | BACHMANS VALLEY RD            |              |                     |        |
|                 |                  |                    |                |         | 20.330    | TRAFFIC SIGNAL                |              |                     |        |
|                 |                  |                    |                |         | 20.935    | GLAD DR                       |              |                     |        |
|                 |                  |                    |                |         | 21.090    | CO107                         |              |                     |        |
|                 |                  |                    |                |         | 21.140    | JOHN OWINGS RD                |              |                     |        |
|                 |                  |                    |                |         | 21.140    | CARROLL COUNTY SPORTS COMPLEX |              |                     |        |
|                 |                  |                    |                |         | 21.170    | CO1294                        |              |                     |        |
|                 |                  |                    |                |         | 21.170    | PLANKWOOD RD                  |              |                     |        |
|                 |                  |                    |                |         | 21.280    | CO 55                         |              |                     |        |
|                 |                  |                    |                |         | 21.280    | STONE RD                      |              |                     |        |
|                 |                  |                    |                |         | 21.910    | OP 24                         |              |                     |        |
|                 |                  |                    |                |         | 21.910    | CROWL RD                      |              |                     |        |

\*A,B = UNIMPROVED; C = GRADED & DRAINED; D,E = SOIL, GRAVEL, STONE; F,G = LOW TYPE BITUMINOUS  
H,I = HIGH TYPE BITUMINOUS; J = CONCRETE; K = BRICK; L = BLOCK

STATE HIGHWAY LOCATION REFERENCE

COUNTY: CARROLL  
DISTRICT: 7  
DATE: 12/31/11

ROUTE NUMBER: MD 97 CONTINUED

INVENTORY DIRECTION: NORTH

ROUTE NAME: LITTLESTOWN PIKE

| STATE SYSTEM    | FUNCTIONAL CLASS | MEDIAN TYPE  | ACCESS CONTROL | NHS     | MILEPOINT | MILEPOINT DESCRIPTION                  | MARKED LANES | SURFACE WIDTH/TYPER* | AADT   |
|-----------------|------------------|--------------|----------------|---------|-----------|--|--------------|----------------------|--------|
| STATE SECONDARY | R RUR MINOR ART  | NONE (UNDIV) | NONE           | NOT NHS | 22.170    | JERRIS RIDGE DR                        | 2            | 24I                  | 15,172 |
|                 |                  |              |                |         | 22.660    | SPEED LIMIT 40 MPH                     |              |                      |        |
|                 |                  |              |                |         | 23.160    | CO774 SAW MILL RD W                    |              |                      |        |
|                 |                  |              |                |         | 23.250    | SIGN: UNION MILLS                      |              |                      |        |
|                 |                  |              |                |         | 23.520    | OP1030 DEEP RUN RD WEST                |              |                      |        |
|                 |                  |              |                |         | 23.531    | UNION MILLS/HOMESTEAD PARK             |              |                      |        |
|                 |                  |              |                |         | 23.630    | DRAINAGE STRUC #6068X0 OLD MILL RACE   |              |                      |        |
|                 |                  |              |                |         | 23.670    | BEGIN BRIDGE                           |              |                      |        |
|                 |                  |              |                |         | 23.680    | STRUC #6031 BIG PIPE CREEK             |              |                      |        |
|                 |                  |              |                |         | 23.690    | END BRIDGE                             |              |                      |        |
|                 |                  |              |                |         | 23.740    |  |              |                      | 10,142 |
|                 |                  |              |                |         | 23.740    | CO 95 OLD HANOVER RD                   |              |                      |        |
|                 |                  |              |                |         | 23.750    | SPEED LIMIT 35 MPH                     |              |                      |        |
|                 |                  |              |                |         | 24.120    | OP 23 CEMETERY LA                      |              |                      |        |
|                 |                  |              |                |         | 24.130    | MOOREHEAD MEMORIAL CEMETERY            |              |                      |        |
|                 |                  |              |                |         | 24.190    | CO 86 MURKLE RD                        |              |                      |        |
|                 |                  |              |                |         | 24.200    | SPEED LIMIT 45 MPH                     |              |                      |        |
|                 |                  |              |                |         | 24.370    | SIGN: UNION MILLS                      |              |                      |        |
|                 |                  |              |                |         | 24.380    | CO 88 TURKEYFOOT RD                    |              |                      |        |
|                 |                  |              |                |         | 24.390    | DRAINAGE STRUC #6003X0 BIG PIPE CR     |              |                      |        |
|                 |                  |              |                |         | 24.410    | CO 85 BROWN RD                         |              |                      |        |
|                 |                  |              |                |         | 24.572    | DRAINAGE STRUC #06002X0                |              |                      |        |
|                 |                  |              |                |         | 24.580    | CO1153 GREEN MEADOW LA                 |              |                      |        |
|                 |                  |              |                |         | 24.897    | BRIARCREST DR                          |              |                      |        |
|                 |                  |              |                |         | 25.080    | SPEED LIMIT 35 MPH                     |              |                      |        |
|                 |                  |              |                |         | 25.090    | CO1153 GREEN MEADOW LA                 |              |                      |        |
|                 |                  |              |                |         | 25.110    | SIGN: SILVER RUN                       |              |                      |        |
|                 |                  |              |                |         | 25.400    | CO 90 CHERRYTOWN RD                    |              |                      |        |
|                 |                  |              |                |         | 25.520    | ST. MARY'S EVANGELICAL LUTHERAN CHURCH |              |                      |        |
|                 |                  |              |                |         | 25.530    | CO 65 MAYBERRY RD                      |              |                      |        |
|                 |                  |              |                |         | 25.750    | IVY WOODS LN                           |              |                      |        |
|                 |                  |              |                |         | 25.881    | DRAINAGE STRUC #06001X0                |              |                      |        |
|                 |                  |              |                |         | 25.960    | SPEED LIMIT 50 MPH                     |              |                      |        |
|                 |                  |              |                |         | 25.970    | CO 92 SILVER RUN VALLEY RD             |              |                      |        |

\*A,B = UNIMPROVED; C = GRADED & DRAINED; D,E = SOIL,GRAVEL,STONE; F,G = LOW TYPE BITUMINOUS  
H,I = HIGH TYPE BITUMINOUS; J = CONCRETE; K = BRICK; L = BLOCK

STATE HIGHWAY LOCATION REFERENCE

COUNTY: CARROLL  
DISTRICT: 7  
DATE: 12/31/11

**ROUTE NUMBER: MD 97 CONTINUED**

INVENTORY DIRECTION: NORTH

ROUTE NAME: LITTLESTOWN PIKE

| STATE SYSTEM    | FUNCTIONAL CLASS | MEDIAN TYPE  | ACCESS CONTROL | NHS     | MILEPOINT     | MILEPOINT DESCRIPTION  | MARKED LANES | SURFACE WIDTH/TYPE* | AADT   |
|-----------------|------------------|--------------|----------------|---------|---------------|------------------------|--------------|---------------------|--------|
| STATE SECONDARY | R RUR MINOR ART  | NONE (UNDIV) | NONE           | NOT NHS | 26.000        | STRUC #6030 SILVER RUN | 2            | 24I                 | 10,142 |
|                 |                  |              |                |         | 27.080 CO 93  | MOTTER RD              |              |                     |        |
|                 |                  |              |                |         | 27.140 CO 94  | HUMBERT SCHOOLHOUSE RD |              |                     |        |
|                 |                  |              |                |         | 27.670        |                        |              |                     | 8,142  |
|                 |                  |              |                |         | 27.670 CO 53  | BLACKS SCHOOLHOUSE RD  |              |                     |        |
|                 |                  |              |                |         | 27.750        |                        | 2            | 34I                 |        |
|                 |                  |              |                |         | 27.750 CO1426 | FAR SIDE CT            |              |                     |        |
|                 |                  |              |                |         | 27.760        |                        | 2            | 24I                 |        |
|                 |                  |              |                |         | 27.767        | SPEED LIMIT 50 MPH     |              |                     |        |
|                 |                  |              |                |         | 27.950 CO 67  | ARTERS MILL RD         |              |                     |        |
|                 |                  |              |                |         | 28.310        | PENNSYLVANIA ST/L      |              |                     |        |

**ROUTE NUMBER: MD 140**

INVENTORY DIRECTION: NORTH

ROUTE NAME: BALTIMORE BLVD

| STATE SYSTEM  | FUNCTIONAL CLASS | MEDIAN TYPE        | ACCESS CONTROL | NHS | MILEPOINT    | MILEPOINT DESCRIPTION            | MARKED LANES | SURFACE WIDTH/TYPE* | AADT   |
|---------------|------------------|--------------------|----------------|-----|--------------|----------------------------------|--------------|---------------------|--------|
| STATE PRIMARY | R URB OPA        | NONE (UNDIV)       | NONE           | NHS | 00.000       |                                  | 4            | 48I                 | 41,586 |
|               |                  |                    |                |     | 00.000       | BALTIMORE CO/L                   |              |                     |        |
|               |                  |                    |                |     | 00.000       | STRUC #3083 PATAPSCO RIVER       |              |                     |        |
|               |                  |                    |                |     | 00.020       |                                  |              |                     |        |
|               |                  |                    |                |     | 00.020       | END BRIDGE                       |              |                     |        |
|               |                  |                    |                |     | 00.025       | SIGN: WELCOME TO CARROLL COUNTY  |              |                     |        |
|               |                  | PAINTED            |                |     | 00.060       |                                  | 4            | 44I                 |        |
|               |                  |                    |                |     | 00.087       | ATR STATION #0007 (CABINET NB/L) |              |                     |        |
|               |                  |                    |                |     | 00.130       | SPEED LIMIT 50 MPH               |              |                     |        |
|               |                  | NONE (UNDIV)       |                |     | 00.180       |                                  |              |                     |        |
|               |                  | CENTER TLA (UNDIV) |                |     | 00.250       |                                  |              |                     | 41,590 |
|               |                  |                    |                |     | 00.250 CO490 | OLD WESTMINSTER PIKE             |              |                     |        |
|               |                  |                    |                |     | 00.470 OP176 | NO NAME                          |              |                     |        |
|               |                  | NONE (UNDIV)       |                |     | 00.850       |                                  |              |                     |        |
|               |                  |                    |                |     | 00.850 CO976 | DEDE RD                          |              |                     |        |
|               |                  |                    |                |     | 00.850       | TRAFFIC SIGNAL                   |              |                     |        |
|               |                  | CENTER TLA (UNDIV) |                |     | 00.890       |                                  |              |                     |        |
|               |                  |                    |                |     | 01.120       | MT. ZION UNITED METHODIST CHURCH |              |                     |        |

\*A,B = UNIMPROVED; C = GRADED & DRAINED; D,E = SOIL, GRAVEL, STONE; F,G = LOW TYPE BITUMINOUS  
H,I = HIGH TYPE BITUMINOUS; J = CONCRETE; K = BRICK; L = BLOCK



STATE HIGHWAY LOCATION REFERENCE

COUNTY: CARROLL  
DISTRICT: 7  
DATE: 12/31/11

ROUTE NUMBER: MD 140 CONTINUED

INVENTORY DIRECTION: NORTH

ROUTE NAME: BALTIMORE BLVD

| STATE SYSTEM  | FUNCTIONAL CLASS | MEDIAN TYPE        | ACCESS CONTROL | NHS | MILEPOINT     | MILEPOINT DESCRIPTION             | MARKED LANES | SURFACE WIDTH/TYPE* | AADT   |
|---------------|------------------|--------------------|----------------|-----|---------------|-----------------------------------|--------------|---------------------|--------|
| STATE PRIMARY | R URB OPA        | CENTER TLA (UNDIV) | NONE           | NHS | 01.120        | CEMETERY                          | 4            | 44I                 | 41,590 |
|               |                  | NONE (UNDIV)       |                |     | 01.150 MD879D | OLD GAMBER RD                     |              |                     |        |
|               |                  |                    |                |     | 01.200        |                                   |              |                     |        |
|               |                  |                    |                |     | 01.340        | SPUR TO MD 91                     |              |                     |        |
|               |                  |                    |                |     | 01.340        | SPUR FR MD 91                     |              |                     |        |
|               |                  | CURBED             |                |     | 01.350        |                                   | 4            | 48I                 | 44,272 |
|               |                  |                    |                |     | 01.350 MD 91  | EMORY RD                          |              |                     |        |
|               |                  |                    |                |     | 01.350        | TRAFFIC SIGNAL                    |              |                     |        |
|               |                  |                    |                |     | 01.360        | SPUR FR MD 91                     |              |                     |        |
|               |                  |                    |                |     | 01.440 CO1285 | MICHELE BRAUNING DR               |              |                     |        |
|               |                  |                    |                |     | 01.460        | ENT TO BETH JACOB CEMETERY        |              |                     |        |
|               |                  | UNPROTECTED        |                |     | 01.600        |                                   |              |                     |        |
|               |                  |                    |                |     | 01.690 CO483  | OLD WESTMINSTER PIKE              |              |                     |        |
|               |                  |                    |                |     | 01.690        | CROSSOVER                         |              |                     |        |
|               |                  |                    |                |     | 01.740        | SPEED LIMIT 55 MPH                |              |                     |        |
|               |                  |                    |                |     | 01.850 CO494  | KAYS MILL RD                      |              |                     |        |
|               |                  |                    |                |     | 01.850        | CROSSOVER                         |              |                     |        |
|               |                  |                    |                |     | 01.930 CO495  | WILDORLYN DR                      |              |                     |        |
|               |                  |                    |                |     | 02.070        | SPUR TO OLD WESTMINSTER PIKE      |              |                     |        |
|               |                  |                    |                |     | 02.070        | CROSSOVER                         |              |                     |        |
|               |                  |                    |                |     | 02.140 OP172  | SUNSET LA                         |              |                     |        |
|               |                  |                    |                |     | 02.330        | SPUR TO & FR OLD WESTMINSTER PIKE |              |                     |        |
|               |                  |                    |                |     | 02.330        | CROSSOVER                         |              |                     |        |
|               |                  |                    |                |     | 02.590 OP171  | NO NAME                           |              |                     |        |
|               |                  |                    |                |     | 02.690 OP170  | NO NAME                           |              |                     |        |
|               |                  |                    |                |     | 02.830        | DRAINAGE 48" CP                   |              |                     |        |
|               |                  |                    |                |     | 02.910        | SPUR TO OLD WESTMINSTER PIKE      |              |                     |        |
|               |                  |                    |                |     | 02.910        | CROSSOVER                         |              |                     |        |
|               |                  |                    |                |     | 03.260        | MICROWAVE TOWER                   |              |                     |        |
|               |                  |                    |                |     | 03.290 CO502  | SUFFOLK RD                        |              |                     |        |
|               |                  |                    |                |     | 03.290 CO503  | GREENS MILL RD                    |              |                     |        |
|               |                  |                    |                |     | 03.290        | TRAFFIC SIGNAL                    |              |                     |        |
|               |                  |                    |                |     | 03.290        | CROSSOVER                         |              |                     |        |
|               |                  |                    |                |     | 03.380        | DRAINAGE 48" CP                   |              |                     |        |
|               |                  |                    |                |     | 03.420        | SANDY MOUNT PARK                  |              |                     |        |

\*A,B = UNIMPROVED; C = GRADED & DRAINED; D,E = SOIL,GRAVEL,STONE; F,G = LOW TYPE BITUMINOUS  
H,I = HIGH TYPE BITUMINOUS; J = CONCRETE; K= BRICK; L = BLOCK

STATE HIGHWAY LOCATION REFERENCE

COUNTY: CARROLL

DISTRICT: 7

DATE: 12/31/11

ROUTE NUMBER: MD 140 CONTINUED

INVENTORY DIRECTION: NORTH

ROUTE NAME: BALTIMORE BLVD

| STATE SYSTEM  | FUNCTIONAL CLASS | MEDIAN TYPE | ACCESS CONTROL | NHS | MILEPOINT     | MILEPOINT DESCRIPTION               | MARKED LANES | SURFACE WIDTH/TYPE* | AADT   |
|---------------|------------------|-------------|----------------|-----|---------------|-------------------------------------|--------------|---------------------|--------|
| STATE PRIMARY | R URB OPA        | UNPROTECTED | NONE           | NHS | 03.990        | SPUR TO SANDYMOUNT RD               | 4            | 48I                 | 44,272 |
|               |                  |             |                |     | 04.000 CO474  | SANDYMOUNT RD                       |              |                     |        |
|               |                  |             |                |     | 04.000        | TRAFFIC SIGNAL                      |              |                     |        |
|               |                  |             |                |     | 04.130        | CROSSOVER                           |              |                     |        |
|               |                  |             |                |     | 04.390        | DRAINAGE 48" CP                     |              |                     |        |
|               |                  |             |                |     | 04.510        | CROSSOVER                           |              |                     |        |
|               |                  |             |                |     | 04.750        | CROSSOVER                           |              |                     |        |
|               |                  |             |                |     | 05.030        | SPUR TO BETHEL RD                   |              |                     |        |
|               |                  |             |                |     | 05.040 CO466  | BETHEL RD                           |              |                     |        |
|               |                  |             |                |     | 05.040        | TRAFFIC SIGNAL                      |              |                     |        |
|               |                  |             |                |     | 05.050        | SPUR FROM BETHEL RD                 |              |                     |        |
|               |                  |             |                |     | 05.220        | REESE CARNIVAL GROUNDS              |              |                     |        |
|               |                  |             |                |     | 05.320        | DYLAN'S DR                          |              |                     |        |
|               |                  |             |                |     | 05.430        | REESE V.F.D.                        |              |                     |        |
|               |                  |             |                |     | 05.450        |                                     |              |                     | 45,252 |
|               |                  |             |                |     | 05.450 CO467  | REESE RD                            |              |                     |        |
|               |                  |             |                |     | 05.450 CO1616 | REESE RD                            |              |                     |        |
|               |                  |             |                |     | 05.450        | CROSSOVER - EMERGENCY VEHICLE APRON |              |                     |        |
|               |                  |             |                |     | 05.600        | CROSSOVER                           |              |                     |        |
|               |                  |             |                |     | 05.850        | DIRECTIONAL CROSSOVER               |              |                     |        |
|               |                  |             |                |     | 06.120 OP161  | NO NAME                             |              |                     |        |
|               |                  |             |                |     | 06.120        | NORTHERN LANDFILL                   |              |                     |        |
|               |                  |             |                |     | 06.436        | CROSSOVER                           |              |                     |        |
|               |                  |             |                |     | 06.582        | CROSSOVER                           |              |                     |        |
|               |                  |             |                |     | 06.600        | SPEED LIMIT 50 MPH                  |              |                     |        |
|               |                  |             |                |     | 06.841        | DIRECTIONAL CROSSOVER               |              |                     |        |
|               |                  |             |                |     | 06.859        | MOTOR VEHICLE ADMINISTRATION        |              |                     |        |
|               |                  |             |                |     | 06.900        | MD STATE POLICE BARRACKS "G"        |              |                     |        |
|               |                  |             |                |     | 06.940        | ENT TO WESTMINSTER GATEWAY SHOP CTR |              |                     |        |
|               |                  |             |                |     | 07.160 CO507  | LEIDY RD                            |              |                     |        |
|               |                  |             |                |     | 07.160        | DIRECTIONAL CROSSOVER               |              |                     |        |
|               |                  |             |                |     | 07.440        |                                     | 5            | 60I                 |        |
|               |                  |             |                |     | 07.480        |                                     | 6            | 72I                 |        |
|               |                  | CURBED      |                |     | 07.520        |                                     |              |                     |        |

\*A,B = UNIMPROVED; C = GRADED & DRAINED; D,E = SOIL, GRAVEL, STONE; F,G = LOW TYPE BITUMINOUS  
H,I = HIGH TYPE BITUMINOUS; J = CONCRETE; K = BRICK; L = BLOCK

STATE HIGHWAY LOCATION REFERENCE

COUNTY: CARROLL  
DISTRICT: 7  
DATE: 12/31/11

ROUTE NUMBER: MD 140 CONTINUED

INVENTORY DIRECTION: NORTH

ROUTE NAME: BALTIMORE BLVD

| STATE SYSTEM  | FUNCTIONAL CLASS | MEDIAN TYPE | ACCESS CONTROL | NHS | MILEPOINT       | MILEPOINT DESCRIPTION           | MARKED LANES | SURFACE WIDTH/TYPE* | AADT   |
|---------------|------------------|-------------|----------------|-----|-----------------|---------------------------------|--------------|---------------------|--------|
| STATE PRIMARY | R URB OPA        | CURBED      | NONE           | NHS | 07.590 MU347    | MARKET ST                       | 6            | 72I                 | 45,252 |
|               |                  |             |                |     | 07.590 CO506    | OLD BALTIMORE RD                |              |                     |        |
|               |                  |             |                |     | 07.590          | TRAFFIC SIGNAL                  |              |                     |        |
|               |                  |             |                |     | 07.590          | CROSSOVER                       |              |                     |        |
|               |                  |             |                |     | 07.660          | SPEED LIMIT 45 MPH              |              |                     |        |
|               |                  |             |                |     | 07.760          | SIGN: WELCOME TO WESTMINSTER    |              |                     |        |
|               | U                |             |                |     | 07.810          | IN CORP LMTS WESTMINSTER        |              |                     |        |
|               |                  |             |                |     | 07.810          | DIRECTIONAL CROSSOVER           |              |                     |        |
|               |                  |             |                |     | 07.910          | SPUR FR MD 97                   |              |                     |        |
|               |                  |             |                |     | 08.000          |                                 |              |                     | 59,772 |
|               |                  |             |                |     | 08.000 MD 97    | MALCOLM DR                      |              |                     |        |
|               |                  |             |                |     | 08.000 MU335    | MALCOLM DR                      |              |                     |        |
|               |                  |             |                |     | 08.000          | TRAFFIC SIGNAL                  |              |                     |        |
|               |                  |             |                |     | 08.000          | CROSSOVER                       |              |                     |        |
|               |                  |             |                |     | 08.020          | SPUR TO MD 97 SB                |              |                     |        |
|               | R                |             |                |     | 08.190          | OUT CORP LMTS WESTMINSTER       |              |                     |        |
|               |                  |             |                |     | 08.370 CO398    | GORSUCH RD                      |              |                     |        |
|               |                  |             |                |     | 08.370          | TRAFFIC SIGNAL                  |              |                     |        |
|               |                  |             |                |     | 08.380          | SPUR FR GORSUCH RD              |              |                     |        |
|               |                  |             |                |     | 08.710          | SPUR TO MD 97 SB                |              |                     |        |
|               |                  |             |                |     | 08.730 MU173    | CRANBERRY RD S                  |              |                     |        |
|               |                  |             |                |     | 08.730 CO1402   | RALPH ST                        |              |                     |        |
|               |                  |             |                |     | 08.730          | TRAFFIC SIGNAL                  |              |                     |        |
|               |                  |             |                |     | 08.730          | CROSSOVER                       |              |                     |        |
|               |                  |             |                |     | 08.740          | SPUR FR CRANBERRY RD S          |              |                     |        |
|               | U                |             |                |     | 08.810          | IN CORP LMTS WESTMINSTER        |              |                     |        |
|               |                  |             |                |     | 08.830          | DRAINAGE 48" CP                 |              |                     |        |
|               |                  |             |                |     | 08.910          | SPUR FR MD 140 WB TO CENTER ST  |              |                     |        |
|               |                  |             |                |     | 08.930 MU 75    | CENTER ST                       |              |                     |        |
|               |                  |             |                |     | 08.930          | TRAFFIC SIGNAL                  |              |                     |        |
|               |                  |             |                |     | 08.940          | SPUR FR CENTER ST               |              |                     |        |
|               |                  |             |                |     | 09.050          | TOWN MALL OF WESTMINSTER        |              |                     |        |
|               |                  |             |                |     | 09.130 RP140- 6 | RAMP 6 FR MD 27 EB TO MD 140 SB |              |                     |        |
|               |                  |             |                |     | 09.160 RP140- 4 | RAMP 4 FR MD 140 NB TO MD 27 EB |              |                     |        |
|               |                  |             |                |     | 09.240 RP140- 3 | RAMP 3 FR MD 27 EB TO MD 140 NB |              |                     |        |

\*A,B = UNIMPROVED; C = GRADED & DRAINED; D,E = SOIL,GRAVEL,STONE; F,G = LOW TYPE BITUMINOUS  
H,I = HIGH TYPE BITUMINOUS; J = CONCRETE; K= BRICK; L = BLOCK

STATE HIGHWAY LOCATION REFERENCE

COUNTY: CARROLL  
DISTRICT: 7  
DATE: 12/31/11

ROUTE NUMBER: MD 140 CONTINUED

INVENTORY DIRECTION: NORTH

ROUTE NAME: BALTIMORE BLVD

| STATE SYSTEM               | FUNCTIONAL CLASS | MEDIAN TYPE      | ACCESS CONTROL | NHS | MILEPOINT       | MILEPOINT DESCRIPTION           | MARKED LANES | SURFACE WIDTH/TYPE* | AADT   |
|----------------------------|------------------|------------------|----------------|-----|-----------------|---------------------------------|--------------|---------------------|--------|
| STATE PRIMARY              | U URB OPA        | CURBED           | NONE           | NHS | 09.250          |                                 | 7            | 84I                 | 59,772 |
|                            | R                |                  |                |     | 09.250 RP140- 5 | RAMP 5 FR MD 140 SB TO MD 27 EB |              |                     |        |
|                            |                  |                  |                |     | 09.340          | OUT CORP LMTS WESTMINSTER       |              |                     |        |
|                            |                  |                  |                |     | 09.350          | BEGIN BRIDGE                    |              |                     |        |
|                            |                  |                  |                |     | 09.360          |                                 |              |                     | 47,532 |
|                            |                  |                  |                |     | 09.360 MD 27    | MANCHESTER RD                   |              |                     |        |
|                            |                  |                  |                |     | 09.380          | STRUC #6032 WEST BRANCH         |              |                     |        |
|                            |                  |                  |                |     | 09.400          | R/R #MMID 831 695 G             |              |                     |        |
|                            |                  |                  |                |     | 09.410          | END BRIDGE                      |              |                     |        |
|                            |                  |                  |                |     | 09.590          | SPUR TO ENGLAR RD               |              |                     |        |
|                            |                  |                  |                |     | 09.620          |                                 | 6            | 72I                 |        |
|                            |                  |                  |                |     | 09.620 MU651    | ENGLAR RD                       |              |                     |        |
|                            |                  |                  |                |     | 09.620 CO368    | ENGLAR RD                       |              |                     |        |
|                            |                  |                  |                |     | 09.620          | TRAFFIC SIGNAL                  |              |                     |        |
|                            |                  |                  |                |     | 09.620          | CROSSOVER                       |              |                     |        |
|                            |                  |                  |                |     | 09.640          | SPUR FR ENGLAR RD               |              |                     |        |
|                            | U                |                  |                |     | 09.720          | IN CORP LMTS WESTMINSTER        |              |                     |        |
|                            | R                |                  |                |     | 09.810          | OUT CORP LMTS WESTMINSTER       |              |                     |        |
|                            |                  |                  |                |     | 09.820 CO390    | MONTEREY DR                     |              |                     |        |
|                            |                  |                  |                |     | 09.820          | ST JOHN CATHOLIC CHURCH         |              |                     |        |
|                            |                  |                  |                |     | 10.030          | SPUR FR SULLIVAN RD             |              |                     |        |
|                            |                  |                  | PARTIAL        |     | 10.040          |                                 |              |                     |        |
| NAME: COLLEGE VIEW<br>BLVD |                  |                  |                |     | 10.040 MU488    | SULLIVAN RD                     |              |                     |        |
|                            |                  |                  |                |     | 10.040 CO142    | SULLIVAN RD                     |              |                     |        |
|                            |                  |                  |                |     | 10.040          | TRAFFIC SIGNAL                  |              |                     |        |
|                            |                  |                  |                |     | 10.040          | CROSSOVER                       |              |                     |        |
|                            |                  |                  |                |     | 10.050          | SPUR FR SULLIVAN RD             |              |                     |        |
|                            |                  |                  |                |     | 10.090          |                                 | 4            | 48I                 |        |
|                            |                  |                  |                |     | 10.140          |                                 | 5            | 60I                 |        |
|                            |                  |                  |                |     | 10.210 RP140- 2 | RAMP 2 FR MD 140 WB TO MD 97 NB |              |                     |        |
|                            |                  |                  |                |     | 10.280 RP140- 1 | RAMP 1 FR MD 97 TO MD 140 WB    |              |                     |        |
|                            |                  | POSITIVE BARRIER |                |     | 10.310          |                                 |              |                     |        |
|                            |                  |                  |                |     | 10.310          | BEGIN BRIDGE                    |              |                     |        |
|                            |                  |                  |                |     | 10.320 MU434    | PENNSYLVANIA AVE                |              |                     |        |

\*A,B = UNIMPROVED; C = GRADED & DRAINED; D,E = SOIL, GRAVEL, STONE; F,G = LOW TYPE BITUMINOUS  
H,I = HIGH TYPE BITUMINOUS; J = CONCRETE; K = BRICK; L = BLOCK

STATE HIGHWAY LOCATION REFERENCE

COUNTY: CARROLL  
DISTRICT: 7  
DATE: 12/31/11

ROUTE NUMBER: MD 140 CONTINUED

INVENTORY DIRECTION: NORTH

ROUTE NAME: COLLEGE VIEW BLVD

| STATE SYSTEM         | FUNCTIONAL CLASS | MEDIAN TYPE      | ACCESS CONTROL | NHS | MILEPOINT       | MILEPOINT DESCRIPTION               | MARKED LANES | SURFACE WIDTH/TYPE* | AADT   |
|----------------------|------------------|------------------|----------------|-----|-----------------|-------------------------------------|--------------|---------------------|--------|
| STATE PRIMARY        | R URB OPA        | POSITIVE BARRIER | PARTIAL        | NHS | 10.320 MD 97    | LITTLESTOWN PIKE                    | 5            | 60I                 | 47,532 |
|                      |                  |                  |                |     | 10.320          | STRUC #6041                         |              |                     |        |
|                      |                  |                  |                |     | 10.340          |                                     | 6            | 72I                 |        |
|                      |                  |                  |                |     | 10.340          | END BRIDGE                          |              |                     |        |
|                      |                  |                  | NONE           |     | 10.350          |                                     | 5            | 60I                 |        |
|                      |                  | UNPROTECTED      |                |     | 10.370 RP140- 5 | RAMP 5 FR PENNA AVE SB TO MD140 EB  |              |                     |        |
|                      |                  |                  |                |     | 10.400          |                                     | 4            | 48I                 |        |
|                      |                  |                  |                |     | 10.400 CO373    | AUGUSTA AVE                         |              |                     |        |
|                      |                  |                  |                |     | 10.520 RP140- 6 | RAMP 6 FR MD 140 EB TO PENNA AVE SB |              |                     |        |
|                      | U                |                  | PARTIAL        |     | 10.540          |                                     |              |                     |        |
|                      |                  |                  |                |     | 10.540          | IN CORP LMTS WESTMINSTER            |              |                     |        |
|                      |                  | PAINTED          |                |     | 10.620          |                                     |              |                     |        |
|                      |                  | NONE (UNDIV)     |                |     | 10.650          |                                     |              |                     |        |
|                      |                  |                  |                |     | 10.670 MD 31    | NEW WINDSOR RD                      |              |                     |        |
|                      |                  | PAINTED          |                |     | 10.730          |                                     |              |                     |        |
| NAME: TANEYTOWN PIKE |                  |                  |                |     | 10.730          | MD 31 (SB/L) NEW WINDSOR RD         |              |                     |        |
|                      |                  |                  |                |     | 10.730          | TRAFFIC SIGNAL                      |              |                     |        |
|                      |                  |                  |                |     | 10.730          | CROSSOVER                           |              |                     |        |
|                      |                  |                  |                |     | 10.770          | SPUR FR MD 140 EB TO MD 31 WB       |              |                     |        |
|                      |                  | NONE (UNDIV)     |                |     | 10.830          |                                     |              |                     |        |
|                      |                  |                  |                |     | 10.850          | SPEED LIMIT 50 MPH                  |              |                     |        |
|                      |                  | PAINTED          |                |     | 10.887          |                                     |              |                     |        |
|                      |                  |                  |                |     | 10.948          |                                     | 3            | 36I                 |        |
|                      |                  | NONE (UNDIV)     |                |     | 11.000          |                                     | 4            | 48I                 |        |
|                      |                  |                  |                |     | 11.060          |                                     |              |                     | 17,562 |
|                      |                  |                  |                |     | 11.060 MU624    | WMC DR                              |              |                     |        |
|                      |                  |                  |                |     | 11.060          | CROSSOVER                           |              |                     |        |
|                      |                  |                  |                |     | 11.060          | TRAFFIC SIGNAL                      |              |                     |        |
|                      |                  |                  |                |     | 11.060 MU353    | MEADOW CREEK DR                     |              |                     |        |
|                      |                  |                  |                |     | 11.100          | COLLEGE SQUARE SHOPPING CTR         |              |                     |        |
|                      |                  | PAINTED          |                |     | 11.130          |                                     |              |                     |        |
|                      |                  | NONE (UNDIV)     |                |     | 11.185          |                                     |              |                     |        |
|                      |                  |                  |                |     | 11.192          | SIGN: BIKE ROUTE                    |              |                     |        |
|                      |                  |                  |                |     | 11.268          |                                     | 3            | 40I                 |        |

\*A,B = UNIMPROVED; C = GRADED & DRAINED; D,E = SOIL, GRAVEL, STONE; F,G = LOW TYPE BITUMINOUS  
H,I = HIGH TYPE BITUMINOUS; J = CONCRETE; K = BRICK; L = BLOCK

STATE HIGHWAY LOCATION REFERENCE

COUNTY: CARROLL  
DISTRICT: 7  
DATE: 12/31/11

ROUTE NUMBER: MD 140 CONTINUED

INVENTORY DIRECTION: NORTH

ROUTE NAME: TANEYTOWN PIKE

| STATE SYSTEM  | FUNCTIONAL CLASS | MEDIAN TYPE  | ACCESS CONTROL | NHS | MILEPOINT | MILEPOINT DESCRIPTION            | MARKED LANES | SURFACE WIDTH/TYPE* | AADT   |
|---------------|------------------|--------------|----------------|-----|-----------|----------------------------------|--------------|---------------------|--------|
| STATE PRIMARY | U URB OPA        | NONE (UNDIV) | PARTIAL        | NHS | 11.279    |                                  | 2            | 30I                 | 17,562 |
|               |                  | PAINTED      |                |     | 11.325    |                                  | 2            | 24I                 |        |
|               |                  |              |                |     | 11.570    |                                  |              |                     |        |
|               |                  | NONE (UNDIV) |                |     | 11.570    | OP 90 WYNDWOOD DR                |              |                     |        |
|               | R                |              |                |     | 11.629    |                                  |              |                     |        |
|               |                  |              |                |     | 11.740    | OUT CORP LMTS WESTMINSTER        |              |                     |        |
|               |                  |              |                |     | 11.740    | SPUR FR ROYER RD                 |              |                     |        |
|               |                  |              |                |     | 11.770    | CO257 MEADOW BRANCH RD           |              |                     |        |
|               |                  |              |                |     | 11.770    | MU470 ROYER RD                   |              |                     |        |
|               |                  |              |                |     | 11.770    | TRAFFIC SIGNAL                   |              |                     |        |
|               |                  |              |                |     | 11.770    | CROSSOVER                        |              |                     |        |
|               |                  |              |                |     | 11.780    | SPUR TO ROYER RD                 |              |                     |        |
|               |                  | PAINTED      |                |     | 11.790    |                                  |              |                     |        |
|               |                  | NONE (UNDIV) |                |     | 11.860    | SIGN: BIKE ROUTE                 |              |                     |        |
|               |                  |              |                |     | 11.870    |                                  |              |                     |        |
|               |                  |              |                |     | 11.950    | CEMETERY                         |              |                     |        |
|               |                  |              |                |     | 12.000    | SIGN: WELCOME TO WESTMINSTER     |              |                     |        |
|               |                  |              |                |     | 12.170    | STRUC #6027 MEADOW BRANCH        |              |                     |        |
|               |                  |              |                |     | 12.340    |                                  |              |                     | 15,822 |
|               |                  |              |                |     | 12.340    | CO 81 HUGHES SHOP RD             |              |                     |        |
|               |                  |              |                |     | 12.340    | MD832 OLD TANEYTOWN RD           |              |                     |        |
|               |                  |              |                |     | 12.340    | TRAFFIC SIGNAL                   |              |                     |        |
|               |                  | PAINTED      |                |     | 12.390    |                                  |              |                     |        |
|               |                  |              |                |     | 12.440    | DRAINAGE 48" CP                  |              |                     |        |
|               |                  | NONE (UNDIV) |                |     | 12.460    |                                  |              |                     |        |
|               |                  |              |                |     | 12.460    | SPEED LIMIT 55 MPH               |              |                     |        |
|               |                  |              |                |     | 12.900    | DRAINAGE 54" CMP                 |              |                     |        |
|               |                  |              |                |     | 13.180    | DRAINAGE STRUC #06074X0 108" CMP |              |                     |        |
|               |                  |              |                |     | 13.450    | CO 80 BAUGHER RD                 |              |                     |        |
|               |                  |              |                |     | 13.800    | DRAINAGE STRUC #06127X0 84" CMP  |              |                     |        |
|               |                  |              |                |     | 14.066    | SIGN: BIKE ROUTE                 |              |                     |        |
|               | RUR OPA          |              |                |     | 14.190    |                                  |              |                     | 12,932 |
|               |                  |              |                |     | 14.190    | CO1600 PLEASANT VALLEY RD S      |              |                     |        |
|               |                  |              |                |     | 14.235    |                                  |              |                     |        |
|               |                  |              |                |     | 14.650    | DRAINAGE STRUC #06075X0          |              |                     |        |

\*A,B = UNIMPROVED; C = GRADED & DRAINED; D,E = SOIL, GRAVEL, STONE; F,G = LOW TYPE BITUMINOUS  
H,I = HIGH TYPE BITUMINOUS; J = CONCRETE; K = BRICK; L = BLOCK

STATE HIGHWAY LOCATION REFERENCE

COUNTY: CARROLL  
DISTRICT: 7  
DATE: 12/31/11

ROUTE NUMBER: MD 140 CONTINUED

INVENTORY DIRECTION: NORTH

ROUTE NAME: TANEYTOWN PIKE

| STATE SYSTEM         | FUNCTIONAL CLASS | MEDIAN TYPE  | ACCESS CONTROL | NHS | MILEPOINT     | MILEPOINT DESCRIPTION           | MARKED LANES | SURFACE WIDTH/TYPE* | AADT   |
|----------------------|------------------|--------------|----------------|-----|---------------|---------------------------------|--------------|---------------------|--------|
| STATE PRIMARY        | R RUR OPA        | NONE (UNDIV) | PARTIAL        | NHS | 15.020        | BEGIN BRIDGE                    | 2            | 24I                 | 12,932 |
|                      |                  |              |                |     | 15.030 CO 73  | RICHARDSON RD                   |              |                     |        |
|                      |                  |              |                |     | 15.030        | STRUC #6044                     |              |                     |        |
|                      |                  |              |                |     | 15.040        | END BRIDGE                      |              |                     |        |
|                      |                  |              |                |     | 15.120        | DRAINAGE STRUC #06128X0         |              |                     |        |
|                      |                  |              |                |     | 15.600        | DRAINAGE STRUC #06129X0 60" CMP |              |                     |        |
|                      |                  |              |                |     | 15.707        | SIGN: BIKE ROUTE                |              |                     |        |
|                      |                  |              |                |     | 15.990 CO 71  | TYRONE RD                       |              |                     |        |
|                      |                  |              |                |     | 16.070        | DRAINAGE STRUC #06130X0 60" CMP |              |                     |        |
|                      |                  |              |                |     | 16.480        | DRAINAGE 48" CMP                |              |                     |        |
|                      |                  |              |                |     | 16.840        | RUNNYMEDE ELEM SCHOOL           |              |                     |        |
|                      |                  |              |                |     | 17.050 CO 65  | MAYBERRY RD                     |              |                     |        |
|                      |                  |              |                |     | 17.366        | DRAINAGE STRUC # 06131X0        |              |                     |        |
|                      |                  |              |                |     | 18.152        | SIGN: BIKE ROUTE                |              |                     |        |
|                      |                  |              |                |     | 18.180        | STRUC #6055 BEAR BRANCH         |              |                     |        |
|                      |                  |              |                |     | 19.130        | BEGIN BRIDGE                    |              |                     |        |
|                      |                  |              |                |     | 19.140        | STRUC #6056 BIG PIPE CREEK      |              |                     |        |
|                      |                  |              |                |     | 19.150        | END BRIDGE                      |              |                     |        |
|                      |                  |              |                |     | 19.550        | TANEYTOWN BAPTIST CHURCH        |              |                     |        |
|                      |                  |              |                |     | 19.680        | DRAINAGE 48" CMP                |              |                     |        |
|                      |                  |              |                |     | 19.780        | DRAINAGE 48" CP                 |              |                     |        |
|                      |                  | PAINTED      |                |     | 19.930        |                                 | 2            | 28I                 |        |
|                      |                  |              |                |     | 19.940        | SIGN: BIKE ROUTE                |              |                     |        |
|                      |                  |              |                |     | 19.960        |                                 | 2            | 24I                 |        |
|                      |                  | CURBED       |                |     | 19.980        |                                 |              |                     |        |
|                      |                  |              |                |     | 20.000        | SPUR FR MD 832                  |              |                     |        |
|                      |                  | ROUNDAABOUT  |                |     | 20.010        |                                 |              |                     |        |
|                      |                  |              |                |     | 20.010        | BEGIN ROUNDAABOUT               |              |                     |        |
|                      | URB OPA          |              | NONE           |     | 20.050        |                                 |              |                     | 13,290 |
| NAME: E BALTIMORE ST |                  |              |                |     | 20.050 CO1101 | ANTRIM BLVD                     |              |                     |        |
|                      |                  |              |                |     | 20.050        | TANEYTOWN ROUNDAABOUT           |              |                     |        |
|                      |                  |              |                |     | 20.050 MD832  | OLD TANEYTOWN RD                |              |                     |        |
|                      |                  |              |                |     | 20.050        | ROUNDAABOUT                     |              |                     |        |
|                      |                  | CURBED       |                |     | 20.070        |                                 |              |                     |        |
|                      |                  |              |                |     | 20.070        | END ROUNDAABOUT                 |              |                     |        |

\*A,B = UNIMPROVED; C = GRADED & DRAINED; D,E = SOIL, GRAVEL, STONE; F,G = LOW TYPE BITUMINOUS  
H,I = HIGH TYPE BITUMINOUS; J = CONCRETE; K = BRICK; L = BLOCK

STATE HIGHWAY LOCATION REFERENCE

COUNTY: CARROLL  
DISTRICT: 7  
DATE: 12/31/11

ROUTE NUMBER: MD 140 CONTINUED

INVENTORY DIRECTION: NORTH

ROUTE NAME: E BALTIMORE ST

| STATE SYSTEM  | FUNCTIONAL CLASS | MEDIAN TYPE  | ACCESS CONTROL | NHS | MILEPOINT     | MILEPOINT DESCRIPTION      | MARKED LANES | SURFACE WIDTH/TYPE* | AADT   |
|---------------|------------------|--------------|----------------|-----|---------------|----------------------------|--------------|---------------------|--------|
| STATE PRIMARY | R URB OPA        | PAINTED      | NONE           | NHS | 20.100        |                            | 2            | 24I                 | 13,290 |
|               | U                | NONE (UNDIV) |                |     | 20.100        | SPUR TO ANTRIM BLVD        |              |                     |        |
|               |                  |              |                |     | 20.110        |                            |              |                     |        |
|               |                  |              |                |     | 20.110        | IN CORP LMTS TANEYTOWN     |              |                     |        |
|               |                  |              |                |     | 20.110 CO 41  | SELLS MILL RD              |              |                     |        |
|               |                  |              |                |     | 20.160        | SIGN: WELCOME TO TANEYTOWN |              |                     |        |
|               |                  |              |                |     | 20.160        | SPEED LIMIT 30 MPH         |              |                     |        |
|               |                  | PAINTED      |                |     | 20.180        |                            |              |                     |        |
|               |                  |              |                |     | 20.180        | CROSSOVER                  |              |                     |        |
|               |                  |              |                |     | 20.190        | SIGN: TANEYTOWN            |              |                     |        |
|               |                  | NONE (UNDIV) |                |     | 20.201        |                            |              |                     |        |
|               |                  | PAINTED      |                |     | 20.290        |                            |              |                     |        |
|               |                  | NONE (UNDIV) |                |     | 20.300        |                            |              |                     |        |
|               |                  |              |                |     | 20.360 MU132  | GRAND DR                   |              |                     |        |
|               |                  |              |                |     | 20.360 OP1255 | CHEVRO DR                  |              |                     |        |
|               |                  |              |                |     | 20.360        | TRAFFIC SIGNAL             |              |                     |        |
|               |                  | PAINTED      |                |     | 20.410        |                            |              |                     |        |
|               |                  |              |                |     | 20.410 MU108  | FAIRGROUND AVE             |              |                     |        |
|               |                  | NONE (UNDIV) |                |     | 20.440        |                            |              |                     |        |
|               |                  |              |                |     | 20.501        | SPEED LIMIT 30 MPH         |              |                     |        |
|               |                  |              |                |     | 20.510 MU9060 | MERWYNS DR                 |              |                     |        |
|               |                  |              |                |     | 20.530 MU613  | DIVERN ST                  |              |                     |        |
|               |                  |              |                |     | 20.550        | SIGN: BIKE ROUTE           |              |                     |        |
|               |                  |              |                |     | 20.570 MU8180 | ASH DR                     |              |                     |        |
|               |                  |              |                |     | 20.580 MU193  | ROTH AVE                   |              |                     |        |
|               |                  |              |                |     | 20.640 MU7040 | PINE DR                    |              |                     |        |
|               |                  |              |                |     | 20.700 MU8170 | ELM DR                     |              |                     |        |
|               |                  |              |                |     | 20.720        | SPEED LIMIT 30 MPH         |              |                     |        |
|               |                  | PAINTED      |                |     | 20.760        |                            |              |                     |        |
|               |                  |              |                |     | 20.770 MU7030 | CEDAR DR                   |              |                     |        |
|               |                  | NONE (UNDIV) |                |     | 20.780        |                            |              |                     |        |
|               |                  |              |                |     | 20.780 MU 40  | BAUMGARDNER AVE            |              |                     |        |
|               |                  |              |                |     | 20.780        | TRAFFIC SIGNAL             |              |                     |        |
|               |                  | PAINTED      |                |     | 20.800        |                            |              |                     |        |
|               |                  | NONE (UNDIV) |                |     | 20.820        |                            |              |                     |        |

\*A,B = UNIMPROVED; C = GRADED & DRAINED; D,E = SOIL, GRAVEL, STONE; F,G = LOW TYPE BITUMINOUS  
H,I = HIGH TYPE BITUMINOUS; J = CONCRETE; K = BRICK; L = BLOCK



STATE HIGHWAY ADMINISTRATION OF MARYLAND  
HIGHWAY INFORMATION SERVICES DIVISION  
DATA SUPPORT GROUP

STATE HIGHWAY LOCATION REFERENCE

COUNTY: CARROLL  
DISTRICT: 7  
DATE: 12/31/11

ROUTE NUMBER: MD 140 CONTINUED  
INVENTORY DIRECTION: NORTH  
ROUTE NAME: E BALTIMORE ST

| STATE SYSTEM         | FUNCTIONAL CLASS | MEDIAN TYPE        | ACCESS CONTROL | NHS | MILEPOINT     | MILEPOINT DESCRIPTION               | MARKED LANES | SURFACE WIDTH/TYPE* | AADT   |
|----------------------|------------------|--------------------|----------------|-----|---------------|-------------------------------------|--------------|---------------------|--------|
| STATE PRIMARY        | U URB OPA        | NONE (UNDIV)       | NONE           | NHS | 20.830 MU8120 | POPLAR DR                           | 2            | 24I                 | 13,290 |
|                      |                  |                    |                |     | 20.900 MU7020 | CHERRY DR                           |              |                     |        |
|                      |                  |                    |                |     | 20.960 MU7010 | WALNUT DR                           |              |                     |        |
|                      |                  |                    |                |     | 21.000 MU 60  | BROAD ST                            |              |                     |        |
|                      |                  | CENTER TLA (UNDIV) |                |     | 21.020        |                                     |              |                     |        |
|                      |                  |                    |                |     | 21.020 MU8100 | OAK DR                              |              |                     |        |
|                      |                  |                    |                |     | 21.040 MU9020 | LEGION ALLEY                        |              |                     |        |
|                      |                  |                    |                |     | 21.070 MU120  | FRANKLIN ST                         |              |                     |        |
|                      |                  | NONE (UNDIV)       |                |     | 21.114        |                                     |              |                     |        |
|                      |                  |                    |                |     | 21.140 MU 10  | ANTRIM ST                           |              |                     |        |
|                      |                  | PAINTED            |                |     | 21.180        |                                     |              |                     |        |
|                      |                  |                    |                |     | 21.180 MU210  | TREVANION RD                        |              |                     |        |
|                      |                  |                    |                |     | 21.180        | TRAFFIC SIGNAL                      |              |                     |        |
|                      |                  |                    |                |     | 21.200 MU217  | WANTZ DR                            |              |                     |        |
|                      |                  | NONE (UNDIV)       |                |     | 21.210        |                                     |              |                     |        |
|                      |                  |                    |                |     | 21.250 MU130  | GEORGE ST                           |              |                     |        |
|                      |                  |                    |                |     | 21.250 MU160  | MILL AVE                            |              |                     |        |
|                      |                  |                    |                |     | 21.300        | R/R #MMID 534 983 H                 |              |                     |        |
|                      |                  |                    |                |     | 21.320 MU612  | REINDOLLAR ST                       |              |                     |        |
|                      |                  |                    |                |     | 21.350 MU8030 | MIDDLE ST EXT                       |              |                     |        |
|                      |                  |                    |                |     | 21.360 MU150  | MIDDLE ST                           |              |                     |        |
|                      |                  |                    |                |     | 21.390        | TANEYTOWN V.F.D.                    |              |                     |        |
|                      |                  |                    |                |     | 21.410 MU188  | RIFFLES LA                          |              |                     |        |
|                      |                  |                    |                |     | 21.410 MU 45  | BENNER LA                           |              |                     |        |
|                      |                  |                    |                |     | 21.440        | TANEYTOWN CITY HALL                 |              |                     |        |
|                      |                  |                    |                |     | 21.480        |                                     |              |                     | 5,282  |
| NAME: W BALTIMORE ST |                  |                    |                |     | 21.480 MD194  | YORK ST                             |              |                     |        |
|                      |                  |                    |                |     | 21.480        | TRAFFIC SIGNAL                      |              |                     |        |
|                      |                  |                    |                |     | 21.530        | SIGN: BIKE ROUTE                    |              |                     |        |
|                      |                  |                    |                |     | 21.550 MU 90  | CHURCH RD                           |              |                     |        |
|                      |                  |                    |                |     | 21.560        | TRINITY EVANGELICAL LUTHERAN CHURCH |              |                     |        |
|                      |                  |                    |                |     | 21.620 MU8070 | CEMETERY RD                         |              |                     |        |
|                      |                  |                    |                |     | 21.634        | GRACE UNITED CHURCH OF CHRIST       |              |                     |        |
|                      |                  |                    |                |     | 21.640 MU135  | MAPLE DR                            |              |                     |        |

\*A,B = UNIMPROVED; C = GRADED & DRAINED; D,E = SOIL, GRAVEL, STONE; F,G = LOW TYPE BITUMINOUS  
H,I = HIGH TYPE BITUMINOUS; J = CONCRETE; K = BRICK; L = BLOCK

STATE HIGHWAY LOCATION REFERENCE

COUNTY: CARROLL  
DISTRICT: 7  
DATE: 12/31/11

ROUTE NUMBER: MD 140 CONTINUED

INVENTORY DIRECTION: NORTH

ROUTE NAME: W BALTIMORE ST

| STATE SYSTEM         | FUNCTIONAL CLASS | MEDIAN TYPE  | ACCESS CONTROL | NHS | MILEPOINT    | MILEPOINT DESCRIPTION                  | MARKED LANES | SURFACE WIDTH/TYPER* | AADT  |
|----------------------|------------------|--------------|----------------|-----|--------------|--|--------------|----------------------|-------|
| STATE PRIMARY        | U URB OPA        | NONE (UNDIV) | NONE           | NHS | 21.680 MU180 | PUMP HOUSE RD                          | 2            | 24I                  | 5,282 |
|                      |                  |              |                |     | 21.680 MU181 | PUMP HOUSE RD                          |              |                      |       |
|                      |                  |              |                |     | 21.820 MU 20 | PLAYGROUND RD                          |              |                      |       |
|                      |                  |              |                |     | 21.870 CO 4  | HARNEY RD                              |              |                      |       |
| NAME: TANEYTOWN PIKE | R                |              |                |     | 21.940       | OUT CORP LMTS TANEYTOWN                |              |                      |       |
|                      |                  |              |                |     | 21.940       | SPEED LIMIT 40 MPH                     |              |                      |       |
|                      |                  |              |                |     | 21.985       | SIGN: WELCOME TO TANEYTOWN             |              |                      |       |
|                      |                  |              |                |     | 21.990       |  | 2            | 22I                  |       |
|                      |                  |              |                |     | 21.990 MU147 | PARK DR                                |              |                      |       |
|                      |                  |              |                |     | 22.019       | MEMORIAL PARK ATHLETIC FIELD           |              |                      |       |
|                      | U                |              |                |     | 22.020       | IN CORP LMTS TANEYTOWN                 |              |                      |       |
|                      | R RUR OPA        |              |                |     | 22.120       |  |              |                      |       |
|                      |                  |              |                |     | 22.120       | OUT CORP LMTS TANEYTOWN                |              |                      |       |
|                      |                  |              |                |     | 22.140       | SIGN: BIKE ROUTE                       |              |                      |       |
|                      |                  |              |                |     | 22.245       |  | 2            | 24I                  |       |
|                      |                  |              |                |     | 22.245       | SPEED LIMIT 50 MPH                     |              |                      |       |
|                      | U                |              |                |     | 22.310       | IN CORP LMTS TANEYTOWN                 |              |                      |       |
|                      | R                |              |                |     | 22.490       | OUT CORP LMTS TANEYTOWN                |              |                      |       |
|                      |                  |              |                |     | 22.710       | WHIPPORWILL DR                         |              |                      |       |
|                      |                  |              |                |     | 22.780       | BEGIN BRIDGE                           |              |                      |       |
|                      |                  |              |                |     | 22.790       | STRUC #6024 PINEY CREEK                |              |                      |       |
|                      |                  |              |                |     | 22.800       | END BRIDGE                             |              |                      |       |
|                      |                  |              |                |     | 22.927       | ROLARI DR                              |              |                      |       |
|                      |                  |              |                |     | 23.070 OP 5  | NO NAME                                |              |                      |       |
|                      |                  |              |                |     | 23.090 CO 6  | BAPTIST RD                             |              |                      |       |
|                      |                  |              |                |     | 23.220       | FRENCHMANS DR                          |              |                      |       |
|                      |                  |              |                |     | 23.390       | DRAINAGE STRUC # 06077X0 CBC 5'X40'X3' |              |                      |       |
|                      |                  |              |                |     | 24.040       | SIGN: BIKE ROUTE                       |              |                      |       |
|                      |                  |              |                |     | 24.120       | DRAINAGE 2-24" CMP                     |              |                      |       |
|                      |                  |              |                |     | 24.400 CO 9  | BULL FROG RD                           |              |                      |       |
|                      |                  |              |                |     | 24.650       | DRAINAGE STRUC #06078X0 CS             |              |                      |       |
|                      |                  |              |                |     | 24.780       | DRAINAGE STRUC #06146X0 CS/BC 5'X3'    |              |                      |       |
|                      |                  |              |                |     | 24.910       | BEGIN BRIDGE                           |              |                      |       |
|                      |                  |              |                |     | 24.910       | SIGN: WELCOME TO FREDERICK COUNTY      |              |                      |       |

\*A,B = UNIMPROVED; C = GRADED & DRAINED; D,E = SOIL, GRAVEL, STONE; F,G = LOW TYPE BITUMINOUS  
H,I = HIGH TYPE BITUMINOUS; J = CONCRETE; K = BRICK; L = BLOCK

STATE HIGHWAY LOCATION REFERENCE

COUNTY: CARROLL  
DISTRICT: 7  
DATE: 12/31/11

**ROUTE NUMBER: MD 140 CONTINUED**

INVENTORY DIRECTION: NORTH

ROUTE NAME: TANEYTOWN PIKE

| STATE SYSTEM  | FUNCTIONAL CLASS | MEDIAN TYPE  | ACCESS CONTROL | NHS | MILEPOINT | MILEPOINT DESCRIPTION       | MARKED LANES | SURFACE WIDTH/TYPE* | AADT  |
|---------------|------------------|--------------|----------------|-----|-----------|-----------------------------|--------------|---------------------|-------|
| STATE PRIMARY | R RUR OPA        | NONE (UNDIV) | NONE           | NHS | 24.930    | STRUC #10065 MONOCACY RIVER | 2            | 24I                 | 5,282 |
|               |                  |              |                |     | 24.930    | FREDERICK CO/L              |              |                     |       |

**ROUTE NUMBER: MD 144A**

INVENTORY DIRECTION: EAST

ROUTE NAME: FREDERICK RD

| STATE SYSTEM    | FUNCTIONAL CLASS | MEDIAN TYPE  | ACCESS CONTROL | NHS     | MILEPOINT    | MILEPOINT DESCRIPTION          | MARKED LANES | SURFACE WIDTH/TYPE* | AADT  |
|-----------------|------------------|--------------|----------------|---------|--------------|--------------------------------|--------------|---------------------|-------|
| STATE SECONDARY | R URB LOCAL      | NONE (UNDIV) | NONE           | NOT NHS | 00.000       |                                | 2            | 24I                 | 2,892 |
|                 |                  |              |                |         | 00.000       | FREDERICK CO/L                 |              |                     |       |
|                 |                  |              |                |         | 00.040       | SPEED LIMIT 50 MPH             |              |                     |       |
|                 |                  |              |                |         | 00.280 CO594 | GRIFFITH RD                    |              |                     |       |
|                 |                  |              |                |         | 00.440       | SHA SALT DOME                  |              |                     |       |
|                 |                  |              |                |         | 00.690       |                                |              |                     | 2,120 |
|                 |                  |              |                |         | 00.690 CO593 | BENNETT BRANCH RD              |              |                     |       |
|                 |                  |              |                |         | 01.180 OP515 | PHEASANT RIDGE DR              |              |                     |       |
|                 |                  |              |                |         | 01.500       | DRAINAGE STRUC #06108X0        |              |                     |       |
|                 |                  |              |                |         | 01.830       | HOWARD CO/L                    |              |                     |       |
|                 |                  |              |                |         | 01.830       | SIGN: WELCOME TO HOWARD COUNTY |              |                     |       |
|                 |                  |              |                |         | 01.830       | DRAINAGE STRUC #06109X9        |              |                     |       |

**ROUTE NUMBER: MD 194**

INVENTORY DIRECTION: NORTH

ROUTE NAME: FRANCIS SCOTT KEY HWY

| STATE SYSTEM    | FUNCTIONAL CLASS | MEDIAN TYPE  | ACCESS CONTROL | NHS     | MILEPOINT    | MILEPOINT DESCRIPTION           | MARKED LANES | SURFACE WIDTH/TYPE* | AADT  |
|-----------------|------------------|--------------|----------------|---------|--------------|---------------------------------|--------------|---------------------|-------|
| STATE SECONDARY | R RUR MINOR ART  | NONE (UNDIV) | NONE           | NOT NHS | 00.000       |                                 | 2            | 24I                 | 4,181 |
|                 |                  |              |                |         | 00.000       | FREDERICK CO/L                  |              |                     |       |
|                 |                  |              |                |         | 00.000       | STRUC #10072 LITTLE PIPE CREEK  |              |                     |       |
|                 |                  |              |                |         | 00.010       | SIGN: WELCOME TO CARROLL COUNTY |              |                     |       |
|                 |                  |              |                |         | 00.180       | DRAINAGE 48" CP                 |              |                     |       |
|                 |                  |              |                |         | 00.260       | STAR SPANGLED DR                |              |                     |       |
|                 |                  |              |                |         | 00.320 CO212 | Y RD                            |              |                     |       |
|                 |                  |              |                |         | 00.430       | SIGN: KEYMAR                    |              |                     |       |
|                 |                  |              |                |         | 00.470       | SPEED LIMIT 35 MPH              |              |                     |       |

\*A,B = UNIMPROVED; C = GRADED & DRAINED; D,E = SOIL, GRAVEL, STONE; F,G = LOW TYPE BITUMINOUS  
H,I = HIGH TYPE BITUMINOUS; J = CONCRETE; K = BRICK; L = BLOCK

STATE HIGHWAY ADMINISTRATION OF MARYLAND  
HIGHWAY INFORMATION SERVICES DIVISION  
DATA SUPPORT GROUP

STATE HIGHWAY LOCATION REFERENCE

COUNTY: CARROLL  
DISTRICT: 7  
DATE: 12/31/11

ROUTE NUMBER: MD 194 CONTINUED  
INVENTORY DIRECTION: NORTH  
ROUTE NAME: FRANCIS SCOTT KEY HWY

| STATE SYSTEM    | FUNCTIONAL CLASS | MEDIAN TYPE  | ACCESS CONTROL | NHS     | MILEPOINT    | MILEPOINT DESCRIPTION                   | MARKED LANES | SURFACE WIDTH/TYPE* | AADT  |
|-----------------|------------------|--------------|----------------|---------|--------------|---|--------------|---------------------|-------|
| STATE SECONDARY | R RUR MINOR ART  | NONE (UNDIV) | NONE           | NOT NHS | 00.490       |   | 2            | 22I                 | 4,181 |
|                 |                  |              |                |         | 00.690       | R/R #MMID 831 741 F                     |              |                     |       |
|                 |                  |              |                |         | 00.830       |   | 2            | 24I                 |       |
|                 |                  |              |                |         | 00.920       |   |              |                     | 3,981 |
|                 |                  |              |                |         | 00.920 MD 77 | MIDDLEBURG RD                           |              |                     |       |
|                 |                  |              |                |         | 00.920 CO214 | MIDDLEBURG RD                           |              |                     |       |
|                 |                  |              |                |         | 00.980       |   | 2            | 22I                 |       |
|                 |                  |              |                |         | 01.060       | SPEED LIMIT 50 MPH                      |              |                     |       |
|                 |                  |              |                |         | 01.230 CO211 | BRUCEVILLE RD                           |              |                     |       |
|                 |                  |              |                |         | 01.245       |   | 2            | 30I                 |       |
|                 |                  |              |                |         | 01.270       |   | 2            | 22I                 |       |
|                 |                  |              |                |         | 01.360       | SIGN: KEYMAR                            |              |                     |       |
|                 |                  |              |                |         | 01.400       |   | 2            | 24I                 |       |
|                 |                  |              |                |         | 01.540       |   | 2            | 24J                 |       |
|                 |                  |              |                |         | 01.540       | BEGIN BRIDGE                            |              |                     |       |
|                 |                  |              |                |         | 01.560       | STRUC #6035 BIG PIPE CREEK              |              |                     |       |
|                 |                  |              |                |         | 01.575       |   | 2            | 24I                 |       |
|                 |                  |              |                |         | 01.575       | END BRIDGE                              |              |                     |       |
|                 |                  |              |                |         | 01.600       |   | 2            | 22I                 |       |
|                 |                  |              |                |         | 01.660 CO 12 | KEYSVILLE BRUCEVILLE RD                 |              |                     |       |
|                 |                  |              |                |         | 01.665       | SIGN:"TERRA RUBRA"THE BIRTHPLACE OF FSK |              |                     |       |
|                 |                  |              |                |         | 01.900 CO 23 | SHARRETT RD                             |              |                     |       |
|                 |                  |              |                |         | 02.260       | DRAINAGE STRUC #06026X0                 |              |                     |       |
|                 |                  |              |                |         | 02.470 OP 22 | CRAMER RD                               |              |                     |       |
|                 |                  |              |                |         | 02.480       | DRAINAGE STRUC #06054X0                 |              |                     |       |
|                 |                  |              |                |         | 02.912       | SIGN: BIKE ROUTE                        |              |                     |       |
|                 |                  |              |                |         | 03.090 CO 21 | REIFSNIDER RD                           |              |                     |       |
|                 |                  |              |                |         | 03.624       | RETREAT DR                              |              |                     |       |
|                 |                  |              |                |         | 04.363       | SIGN: BIKE ROUTE                        |              |                     |       |
|                 |                  |              |                |         | 04.440       |   |              |                     | 5,281 |
|                 |                  |              |                |         | 04.440 CO 19 | KEYSVILLE RD                            |              |                     |       |
|                 |                  |              |                |         | 04.870       | DRAINAGE STRUC #06029X0                 |              |                     |       |
|                 |                  |              |                |         | 05.100       | DRAINAGE STRUC #06030X0                 |              |                     |       |
|                 |                  |              |                |         | 05.440       | SPEED LIMIT 40 MPH                      |              |                     |       |

\*A,B = UNIMPROVED; C = GRADED & DRAINED; D,E = SOIL,GRAVEL,STONE; F,G = LOW TYPE BITUMINOUS  
H,I = HIGH TYPE BITUMINOUS; J = CONCRETE; K= BRICK; L = BLOCK

STATE HIGHWAY ADMINISTRATION OF MARYLAND  
HIGHWAY INFORMATION SERVICES DIVISION  
DATA SUPPORT GROUP

STATE HIGHWAY LOCATION REFERENCE

COUNTY: CARROLL  
DISTRICT: 7  
DATE: 12/31/11

ROUTE NUMBER: MD 194 CONTINUED

INVENTORY DIRECTION: NORTH

ROUTE NAME: FREDERICK ST

| STATE SYSTEM    | FUNCTIONAL CLASS | MEDIAN TYPE  | ACCESS CONTROL | NHS     | MILEPOINT     | MILEPOINT DESCRIPTION        | MARKED LANES | SURFACE WIDTH/TYPE* | AADT  |
|-----------------|------------------|--------------|----------------|---------|---------------|------------------------------|--------------|---------------------|-------|
| STATE SECONDARY | U RUR MINOR ART  | NONE (UNDIV) | NONE           | NOT NHS | 05.550        | IN CORP LMTS TANEYTOWN       | 2            | 22I                 | 5,281 |
|                 |                  |              |                |         | 05.620 CO 24  | CROUSE MILL RD               |              |                     |       |
|                 | URB OPA          |              |                |         | 05.650        |                              |              |                     |       |
|                 |                  |              |                |         | 05.650        | STRUC #6062 PINEY CREEK      |              |                     |       |
|                 |                  |              |                |         | 05.800 MU 5   | ALLENDALE LA                 |              |                     |       |
|                 |                  |              |                |         | 05.870        |                              | 2            | 24I                 |       |
|                 |                  |              |                |         | 05.930        | SIGN: TANEYTOWN              |              |                     |       |
|                 |                  |              |                |         | 05.950        | SPEED LIMIT 30 MPH           |              |                     |       |
|                 |                  |              |                |         | 05.980        |                              | 2            | 30I                 |       |
|                 |                  |              |                |         | 05.980        | STRUC #6061 PINEY CREEK      |              |                     |       |
|                 |                  |              |                |         | 05.991        | DRAINAGE #06155X0            |              |                     |       |
|                 |                  |              |                |         | 06.030        |                              | 2            | 24I                 |       |
|                 |                  |              |                |         | 06.110        |                              | 2            | 22I                 |       |
|                 |                  |              |                |         | 06.110        | ST. JOSEPH'S CATHOLIC CHURCH |              |                     |       |
|                 |                  |              |                |         | 06.134        | ST JOSEPH CENTER             |              |                     |       |
|                 |                  |              |                |         | 06.180 MU145  | MEMORIAL DR                  |              |                     |       |
|                 |                  |              |                |         | 06.180 MU 45  | BENNER LA                    |              |                     |       |
|                 |                  |              |                |         | 06.204        | SIGN: BIKE ROUTE             |              |                     |       |
|                 |                  |              |                |         | 06.250        |                              |              |                     | 4,691 |
| NAME: YORK ST   |                  |              |                |         | 06.250 MD140  | W BALTIMORE ST               |              |                     |       |
|                 |                  |              |                |         | 06.250        | TRAFFIC SIGNAL               |              |                     |       |
|                 |                  |              |                |         | 06.270 OP269  | OP B                         |              |                     |       |
|                 |                  |              |                |         | 06.289        | SIGN: BIKE ROUTE             |              |                     |       |
|                 |                  |              |                |         | 06.290 MU8160 | ALLEY P                      |              |                     |       |
|                 |                  |              |                |         | 06.320 MU220  | WESTVIEW DR                  |              |                     |       |
|                 |                  |              |                |         | 06.320 MU221  | RECORD LA                    |              |                     |       |
|                 |                  |              |                |         | 06.330        | PRESBYTERIAN CHURCH          |              |                     |       |
|                 |                  |              |                |         | 06.360 MU8135 | MOTTER ALLEY                 |              |                     |       |
|                 |                  |              |                |         | 06.390 MU190  | ROBERTS MILL RD              |              |                     |       |
|                 |                  |              |                |         | 06.420 MU8130 | MOTTER ALLEY                 |              |                     |       |
|                 |                  |              |                |         | 06.460 MU110  | FAIRVIEW AVE                 |              |                     |       |
|                 |                  |              |                |         | 06.510 MU 50  | BLUE RIDGE AVE               |              |                     |       |
|                 |                  |              |                |         | 06.570 MU100  | COMMERCE ST                  |              |                     |       |
|                 | RUR MINOR ART    |              |                |         | 06.620        |                              |              |                     |       |
|                 |                  |              |                |         | 06.680        |                              | 2            | 24I                 |       |

\*A,B = UNIMPROVED; C = GRADED & DRAINED; D,E = SOIL,GRAVEL,STONE; F,G = LOW TYPE BITUMINOUS  
H,I = HIGH TYPE BITUMINOUS; J = CONCRETE; K= BRICK; L = BLOCK

STATE HIGHWAY LOCATION REFERENCE

COUNTY: CARROLL  
DISTRICT: 7  
DATE: 12/31/11

ROUTE NUMBER: MD 194 CONTINUED  
INVENTORY DIRECTION: NORTH  
ROUTE NAME: FRANCIS SCOTT KEY HWY

| STATE SYSTEM    | FUNCTIONAL CLASS | MEDIAN TYPE  | ACCESS CONTROL | NHS     | MILEPOINT     | MILEPOINT DESCRIPTION   | MARKED LANES | SURFACE WIDTH/TYPE* | AADT  |
|-----------------|------------------|--------------|----------------|---------|---------------|-------------------------|--------------|---------------------|-------|
| STATE SECONDARY | U RUR MINOR ART  | NONE (UNDIV) | NONE           | NOT NHS | 06.700        | DRAINAGE 54" CP         | 2            | 24I                 | 4,691 |
|                 |                  |              |                |         | 06.710        | PUMPING STATION         |              |                     |       |
|                 |                  |              |                |         | 06.720        | SPEED LIMIT 55 MPH      |              |                     |       |
|                 | R                |              |                |         | 06.800        | SIGN: BIKE ROUTE        |              |                     |       |
|                 |                  |              |                |         | 06.800        | OUT CORP LMTS TANEYTOWN |              |                     |       |
|                 |                  |              |                |         | 06.890        | DRAINAGE STRUC #06025X0 |              |                     |       |
|                 |                  |              |                |         | 06.930 MU138  | KENAN ST                |              |                     |       |
|                 |                  |              |                |         | 07.080 CO 44  | FRINGER RD              |              |                     |       |
|                 |                  |              |                |         | 07.220        | DRAINAGE STRUC #06024X0 |              |                     |       |
|                 |                  |              |                |         | 07.380 MD194D | NO NAME                 |              |                     |       |
|                 |                  |              |                |         | 07.450        | DRAINAGE 48" CP         |              |                     |       |
|                 |                  |              |                |         | 07.640 CO 43  | ANGELL RD               |              |                     |       |
|                 |                  |              |                |         | 07.810        | SIGN: BIKE ROUTE        |              |                     |       |
|                 |                  |              |                |         | 07.860        | DRAINAGE STRUC #06021X0 |              |                     |       |
|                 |                  |              |                |         | 08.060 CO 57  | BROWN RD                |              |                     |       |
|                 |                  |              |                |         | 08.240        | DRAINAGE STRUC #06020X0 |              |                     |       |
|                 |                  |              |                |         | 08.480 OP 59  | COPENHAVER LA           |              |                     |       |
|                 |                  |              |                |         | 08.990        | DRAINAGE 48" CP         |              |                     |       |
|                 |                  |              |                |         | 09.200        | SIGN: BIKE ROUTE        |              |                     |       |
|                 |                  |              |                |         | 09.300        |                         |              |                     | 4,531 |
|                 |                  |              |                |         | 09.300 CO 49  | TEETER RD               |              |                     |       |
|                 |                  |              |                |         | 09.300 CO 50  | KUMP STATION RD         |              |                     |       |
|                 |                  |              |                |         | 09.389        | SPEED LIMIT 55 MPH      |              |                     |       |
|                 |                  |              |                |         | 09.570        | DRAINAGE STRUC #06019X0 |              |                     |       |
|                 |                  |              |                |         | 09.870        | DRAINAGE STRUC #06018X0 |              |                     |       |
|                 |                  |              |                |         | 09.990        | DRAINAGE STRUC #06017X0 |              |                     |       |
|                 |                  |              |                |         | 10.220 CO 54  | STONE RD N              |              |                     |       |
|                 |                  |              |                |         | 10.330        | STRUC #6033 PINEY CREEK |              |                     |       |
|                 |                  |              |                |         | 10.590        | DRAINAGE STRUC #06016X0 |              |                     |       |
|                 |                  |              |                |         | 10.940 MD194E | NO NAME                 |              |                     |       |
|                 |                  |              |                |         | 11.350 CO 48  | RUGGLES RD              |              |                     |       |
|                 |                  |              |                |         | 11.440        | SIGN: END BIKE ROUTE    |              |                     |       |
|                 |                  |              |                |         | 11.460        | PENNSYLVANIA ST/L       |              |                     |       |

\*A,B = UNIMPROVED; C = GRADED & DRAINED; D,E = SOIL, GRAVEL, STONE; F,G = LOW TYPE BITUMINOUS  
H,I = HIGH TYPE BITUMINOUS; J = CONCRETE; K = BRICK; L = BLOCK

STATE HIGHWAY LOCATION REFERENCE

COUNTY: CARROLL  
DISTRICT: 7  
DATE: 12/31/11

**ROUTE NUMBER:** MD 194D  
**INVENTORY DIRECTION:** EAST  
**ROUTE NAME:** NO NAME

| STATE SYSTEM    | FUNCTIONAL CLASS | MEDIAN TYPE  | ACCESS CONTROL | NHS     | MILEPOINT     | MILEPOINT DESCRIPTION | MARKED LANES | SURFACE WIDTH/TYPE* | AADT |
|-----------------|------------------|--------------|----------------|---------|---------------|-----------------------|--------------|---------------------|------|
| STATE SECONDARY | R URB LOCAL      | NONE (UNDIV) | NONE           | NOT NHS | 00.000        |                       | 2            | 20G                 | 0    |
|                 |                  |              |                |         | 00.000 MD194  | FRANCIS SCOTT KEY HWY |              |                     |      |
|                 |                  |              |                |         | 00.000        | STOP SIGN             |              |                     |      |
|                 |                  |              |                |         | 00.020 MD853E | NO NAME               |              |                     |      |

**ROUTE NUMBER:** MD 194E  
**INVENTORY DIRECTION:** EAST  
**ROUTE NAME:** NO NAME

| STATE SYSTEM    | FUNCTIONAL CLASS | MEDIAN TYPE  | ACCESS CONTROL | NHS     | MILEPOINT     | MILEPOINT DESCRIPTION | MARKED LANES | SURFACE WIDTH/TYPE* | AADT |
|-----------------|------------------|--------------|----------------|---------|---------------|-----------------------|--------------|---------------------|------|
| STATE SECONDARY | R RUR LOCAL      | NONE (UNDIV) | NONE           | NOT NHS | 00.000        |                       | 2            | 12D&E               | 0    |
|                 |                  |              |                |         | 00.000 MD853A | NO NAME               |              |                     |      |
|                 |                  |              |                |         | 00.020 MD194  | FRANCIS SCOTT KEY HWY |              |                     |      |

**ROUTE NUMBER:** MD 407  
**INVENTORY DIRECTION:** EAST  
**ROUTE NAME:** MARSTON RD

| STATE SYSTEM    | FUNCTIONAL CLASS | MEDIAN TYPE  | ACCESS CONTROL | NHS     | MILEPOINT    | MILEPOINT DESCRIPTION | MARKED LANES | SURFACE WIDTH/TYPE* | AADT  |
|-----------------|------------------|--------------|----------------|---------|--------------|-----------------------|--------------|---------------------|-------|
| STATE SECONDARY | R RUR MAJ COLL   | NONE (UNDIV) | NONE           | NOT NHS | 00.000       |                       | 2            | 22I                 | 2,952 |
|                 |                  |              |                |         | 00.000 MD 31 | NEW WINDSOR RD        |              |                     |       |
|                 |                  |              |                |         | 00.000       | STOP SIGN             |              |                     |       |
|                 |                  |              |                |         | 00.070       | SPEED LIMIT 50 MPH    |              |                     |       |
|                 |                  |              |                |         | 00.530       | SPEED LIMIT 30 MPH    |              |                     |       |
|                 |                  |              |                |         | 00.670       | SIGN: MARSTON         |              |                     |       |
|                 |                  |              |                |         | 00.790 CO268 | MARSTON RD S          |              |                     |       |
|                 |                  |              |                |         | 00.790       | STOP SIGN             |              |                     |       |
|                 |                  |              |                |         | 01.020       | SPEED LIMIT 40 MPH    |              |                     |       |
|                 |                  |              |                |         | 01.100 CO267 | WILT RD               |              |                     |       |
|                 |                  |              |                |         | 01.320       | MARSTON MANOR LA      |              |                     |       |
|                 |                  |              |                |         | 01.360       | SPEED LIMIT 50 MPH    |              |                     |       |
|                 |                  |              |                |         | 01.405       | BIANCA DR             |              |                     |       |
|                 |                  |              |                |         | 01.600       | ALEES DR              |              |                     |       |
|                 |                  |              |                |         | 01.730 CO283 | BOWERSOX RD           |              |                     |       |
|                 |                  |              |                |         | 01.905       | BURTON DR             |              |                     |       |

\*A,B = UNIMPROVED; C = GRADED & DRAINED; D,E = SOIL, GRAVEL, STONE; F,G = LOW TYPE BITUMINOUS  
H,I = HIGH TYPE BITUMINOUS; J = CONCRETE; K = BRICK; L = BLOCK

STATE HIGHWAY LOCATION REFERENCE

COUNTY: CARROLL  
DISTRICT: 7  
DATE: 12/31/11

**ROUTE NUMBER: MD 407 CONTINUED**

INVENTORY DIRECTION: EAST

ROUTE NAME: MARSTON RD

| STATE SYSTEM    | FUNCTIONAL CLASS | MEDIAN TYPE  | ACCESS CONTROL | NHS     | MILEPOINT     | MILEPOINT DESCRIPTION               | MARKED LANES | SURFACE WIDTH/TYPE* | AADT  |
|-----------------|------------------|--------------|----------------|---------|---------------|-------------------------------------|--------------|---------------------|-------|
| STATE SECONDARY | R RUR MAJ COLL   | NONE (UNDIV) | NONE           | NOT NHS | 01.968        | NOKES PL                            | 2            | 22I                 | 2,952 |
|                 |                  |              |                |         | 02.072        | DRAINAGE STRUC #06038X0             |              |                     |       |
|                 |                  |              |                |         | 02.280        | CEMETERY                            |              |                     |       |
|                 |                  |              |                |         | 02.660 CO278  | DOCTOR STITELY RD                   |              |                     |       |
|                 |                  |              |                |         | 02.830 CO279  | DENNINGS RD                         |              |                     |       |
|                 |                  |              |                |         | 02.890 CO1031 | GLEN VUE DR                         |              |                     |       |
|                 |                  |              |                |         | 02.930        | ST. JAMES UNITED METHODIST CEMETERY |              |                     |       |
|                 |                  |              |                |         | 02.970 OP988  | MAIL RD                             |              |                     |       |
|                 |                  |              |                |         | 02.970        | ST. JAMES UNITED METHODIST CHURCH   |              |                     |       |
|                 |                  |              |                |         | 03.160 OP1010 | MAIL RD                             |              |                     |       |
|                 |                  |              |                |         | 03.370        | DRAINAGE STRUC #06039X0             |              |                     |       |
|                 |                  |              |                |         | 03.406        | GLENDALOCH DR                       |              |                     |       |
|                 |                  |              |                |         | 03.750        | NO NAME                             |              |                     |       |
|                 |                  |              |                |         | 03.810 MD 27  | RIDGE RD                            |              |                     |       |
|                 |                  |              |                |         | 03.810 CO556  | BAKER RD                            |              |                     |       |
|                 |                  |              |                |         | 03.810        | STOP SIGN                           |              |                     |       |

**ROUTE NUMBER: MD 482**

INVENTORY DIRECTION: EAST

ROUTE NAME: HAMPSTEAD MEXICO RD

| STATE SYSTEM    | FUNCTIONAL CLASS | MEDIAN TYPE  | ACCESS CONTROL | NHS     | MILEPOINT     | MILEPOINT DESCRIPTION | MARKED LANES | SURFACE WIDTH/TYPE* | AADT  |
|-----------------|------------------|--------------|----------------|---------|---------------|-----------------------|--------------|---------------------|-------|
| STATE SECONDARY | R URB OPA        | NONE (UNDIV) | NONE           | NOT NHS | 00.000        |                       | 2            | 24I                 | 8,351 |
|                 |                  |              |                |         | 00.000 CO941  | GUADELUPE DR (BACK)   |              |                     |       |
|                 |                  |              |                |         | 00.000 MD 27  | MANCHESTER RD         |              |                     |       |
|                 |                  |              |                |         | 00.000        | TRAFFIC SIGNAL        |              |                     |       |
|                 |                  |              |                |         | 00.050        | SPUR FR MD 27         |              |                     |       |
|                 |                  |              |                |         | 00.110 MD852G | OLD MANCHESTER RD     |              |                     |       |
|                 |                  | PAINTED      |                |         | 00.140        |                       | 2            | 28I                 |       |
|                 |                  |              |                |         | 00.170        |                       | 2            | 24I                 |       |
|                 |                  |              |                |         | 00.190        | SPEED LIMIT 50 MPH    |              |                     |       |
|                 |                  | NONE (UNDIV) |                |         | 00.210        |                       |              |                     |       |
|                 | RUR MINOR ART    |              |                |         | 00.550        |                       |              |                     |       |
|                 |                  |              |                |         | 00.550 CO450  | LEISTERS CHURCH RD    |              |                     |       |

\*A,B = UNIMPROVED; C = GRADED & DRAINED; D,E = SOIL, GRAVEL, STONE; F,G = LOW TYPE BITUMINOUS  
H,I = HIGH TYPE BITUMINOUS; J = CONCRETE; K = BRICK; L = BLOCK



STATE HIGHWAY ADMINISTRATION OF MARYLAND  
HIGHWAY INFORMATION SERVICES DIVISION  
DATA SUPPORT GROUP

STATE HIGHWAY LOCATION REFERENCE

COUNTY: CARROLL  
DISTRICT: 7  
DATE: 12/31/11

ROUTE NUMBER: MD 482 CONTINUED

INVENTORY DIRECTION: EAST

ROUTE NAME: HAMPSTEAD MEXICO RD

| STATE SYSTEM    | FUNCTIONAL CLASS | MEDIAN TYPE  | ACCESS CONTROL | NHS     | MILEPOINT     | MILEPOINT DESCRIPTION            | MARKED LANES | SURFACE WIDTH/TYPE* | AADT  |
|-----------------|------------------|--------------|----------------|---------|---------------|----------------------------------|--------------|---------------------|-------|
| STATE SECONDARY | R RUR MINOR ART  | NONE (UNDIV) | NONE           | NOT NHS | 00.550 MD849  | LEISTERS CHURCH RD               | 2            | 24I                 | 8,351 |
|                 |                  |              |                |         | 00.740        |                                  | 2            | 22I                 |       |
|                 |                  |              |                |         | 01.270        | DRAINAGE STRUC #6084X0 ASPEN RUN |              |                     |       |
|                 |                  |              |                |         | 01.330 CO143  | GABLEHAMMER RD                   |              |                     |       |
|                 |                  |              |                |         | 01.560        | DRAINAGE STRUC #06085X0          |              |                     |       |
|                 |                  |              |                |         | 01.560        | MOONBOW DR                       |              |                     |       |
|                 |                  |              |                |         | 01.640        | DRAINAGE STRUC #06086X0          |              |                     |       |
|                 |                  |              |                |         | 01.840 CO143  | GABLEHAMMER RD                   |              |                     |       |
|                 |                  |              |                |         | 01.840        | SUNDOG DR                        |              |                     |       |
|                 |                  |              |                |         | 01.964        | BOERNER RD                       |              |                     |       |
|                 |                  |              |                |         | 02.240        | CALVARY BIBLE CHURCH             |              |                     |       |
|                 |                  |              |                |         | 02.420 OP519  | BOERNER RD E                     |              |                     |       |
|                 |                  |              |                |         | 02.430 CO402  | GORSUCH RD N                     |              |                     |       |
|                 |                  |              |                |         | 02.520 CO1601 | CAPE HORN RD                     |              |                     |       |
|                 |                  |              |                |         | 03.420 CO414  | BRILHART MILL RD                 |              |                     |       |
|                 |                  |              |                |         | 03.540        |                                  | 2            | 20I                 |       |
|                 |                  |              |                |         | 03.680 CO414  | BRILHART MILL RD                 |              |                     |       |
|                 |                  |              |                |         | 03.710        |                                  | 2            | 22I                 |       |
|                 |                  |              |                |         | 03.780 CO138  | SNYDESBURG RD                    |              |                     |       |
|                 |                  |              |                |         | 03.820        |                                  | 2            | 20I                 |       |
|                 |                  |              |                |         | 03.820        | STRUC #6036 EAST BRANCH          |              |                     |       |
|                 | URB OPA          |              |                |         | 03.900        |                                  |              |                     | 9,261 |
|                 |                  |              |                |         | 03.900 CO156  | BRODBECK RD                      |              |                     |       |
|                 |                  |              |                |         | 03.960        | SPEED LIMIT 50 MPH               |              |                     |       |
|                 |                  |              |                |         | 04.190 CO1056 | NORTHBROOK DR                    |              |                     |       |
|                 |                  |              |                |         | 04.290 CO415  | BRILHART DR                      |              |                     |       |
|                 |                  |              |                |         | 04.390 OP1248 | TERESA DR                        |              |                     |       |
|                 |                  |              |                |         | 04.450 OP1247 | KEVINS DR                        |              |                     |       |
|                 |                  |              |                |         | 04.544        |                                  | 2            | 24I                 |       |
|                 |                  |              |                |         | 04.570        | PAWPAW DR                        |              |                     |       |
|                 | U                |              |                |         | 04.580        | IN CORP LMTS HAMPSTEAD           |              |                     |       |
|                 |                  | PAINTED      |                |         | 04.606        |                                  | 2            | 36I                 |       |
|                 |                  | NONE (UNDIV) |                |         | 04.645        |                                  | 3            | 36I                 |       |
|                 |                  | CURBED       |                |         | 04.669        |                                  |              |                     |       |
|                 |                  |              |                |         | 04.700        | SPUR                             |              |                     |       |

\*A,B = UNIMPROVED; C = GRADED & DRAINED; D,E = SOIL, GRAVEL, STONE; F,G = LOW TYPE BITUMINOUS  
H,I = HIGH TYPE BITUMINOUS; J = CONCRETE; K = BRICK; L = BLOCK

STATE HIGHWAY LOCATION REFERENCE

COUNTY: CARROLL  
DISTRICT: 7  
DATE: 12/31/11

ROUTE NUMBER: MD 482 CONTINUED

INVENTORY DIRECTION: EAST

ROUTE NAME: HAMPSTEAD MEXICO RD

| STATE SYSTEM    | FUNCTIONAL CLASS | MEDIAN TYPE  | ACCESS CONTROL | NHS     | MILEPOINT      | MILEPOINT DESCRIPTION           | MARKED LANES | SURFACE WIDTH/TYPE* | AADT  |
|-----------------|------------------|--------------|----------------|---------|----------------|---------------------------------|--------------|---------------------|-------|
| STATE SECONDARY | U URB MINOR ART  | ROUNDAABOUT  | NONE           | NOT NHS | 04.750         |                                 | 4            | 48I                 | 9,261 |
|                 |                  |              |                |         | 04.750         | SIGN: WELCOME TO HAMPSTEAD      |              |                     |       |
|                 |                  |              |                |         | 04.750         | BEGIN ROUNDAABOUT               |              |                     |       |
|                 |                  |              |                |         | 04.767 MD 30   | HAMPSTEAD BYPASS                |              |                     |       |
|                 |                  |              |                |         | 04.767         | ROUNDAABOUT                     |              |                     |       |
|                 |                  | CURBED       |                |         | 04.792         |                                 | 3            | 44I                 |       |
|                 |                  |              |                |         | 04.792         | END ROUNDAABOUT                 |              |                     |       |
|                 |                  |              |                |         | 04.870         |                                 | 3            | 36I                 |       |
|                 |                  |              |                |         | 04.870         | SPEED LIMIT 40 MPH              |              |                     |       |
|                 |                  | PAINTED      |                |         | 04.890         |                                 | 2            | 28I                 |       |
|                 |                  |              |                |         | 04.890         | NORTH CARROLL HIGH SCHOOL       |              |                     |       |
|                 |                  |              |                |         | 04.950         |                                 | 2            | 24I                 |       |
|                 |                  | NONE (UNDIV) |                |         | 04.980         |                                 |              |                     |       |
|                 |                  |              |                |         | 04.980         | TRAFFIC SIGNAL                  |              |                     |       |
|                 |                  |              |                |         | 04.980 MU 72   | PANTHER DR                      |              |                     |       |
|                 |                  | PAINTED      |                |         | 05.052         |                                 |              |                     |       |
|                 |                  | NONE (UNDIV) |                |         | 05.119         |                                 |              |                     |       |
|                 |                  |              |                |         | 05.220 MU 24   | NORTH CARROLL ST                |              |                     |       |
|                 |                  |              |                |         | 05.251         |                                 | 2            | 36I                 |       |
|                 |                  |              |                |         | 05.283         |                                 | 2            | 30I                 |       |
|                 |                  |              |                |         | 05.294         | BEGIN BRIDGE                    |              |                     |       |
|                 |                  |              |                |         | 05.302         | STRUC #6037                     |              |                     |       |
|                 |                  |              |                |         | 05.302         | R/R CROSSING R/R #CSX 832 024 L |              |                     |       |
|                 |                  |              |                |         | 05.313         |                                 | 2            | 24I                 |       |
|                 |                  |              |                |         | 05.313         | END BRIDGE                      |              |                     |       |
|                 |                  |              |                |         | 05.400 MD482A  | LARE ST                         |              |                     |       |
|                 |                  |              |                |         | 05.453 MD 30BU | MAIN ST                         |              |                     |       |
|                 |                  |              |                |         | 05.453         | TRAFFIC SIGNAL                  |              |                     |       |
|                 |                  |              |                |         | 05.453 MU 20   | FAIRMOUNT RD (AHEAD)            |              |                     |       |

ROUTE NUMBER: MD 482A

INVENTORY DIRECTION: EAST

ROUTE NAME: LARE ST

| STATE SYSTEM | FUNCTIONAL CLASS | MEDIAN TYPE | ACCESS CONTROL | NHS | MILEPOINT | MILEPOINT DESCRIPTION | MARKED LANES | SURFACE WIDTH/TYPE* | AADT |
|--------------|------------------|-------------|----------------|-----|-----------|-----------------------|--------------|---------------------|------|
|--------------|------------------|-------------|----------------|-----|-----------|-----------------------|--------------|---------------------|------|

\*A,B = UNIMPROVED; C = GRADED & DRAINED; D,E = SOIL, GRAVEL, STONE; F,G = LOW TYPE BITUMINOUS  
H,I = HIGH TYPE BITUMINOUS; J = CONCRETE; K = BRICK; L = BLOCK

STATE HIGHWAY LOCATION REFERENCE

COUNTY: CARROLL  
DISTRICT: 7  
DATE: 12/31/11

**ROUTE NUMBER: MD 482A CONTINUED**

INVENTORY DIRECTION: EAST

ROUTE NAME: LARE ST

| STATE SYSTEM    | FUNCTIONAL CLASS | MEDIAN TYPE  | ACCESS CONTROL | NHS     | MILEPOINT | MILEPOINT DESCRIPTION     | MARKED LANES | SURFACE WIDTH/TYPE* | AADT |
|-----------------|------------------|--------------|----------------|---------|-----------|---------------------------|--------------|---------------------|------|
| STATE SECONDARY | U URB LOCAL      | NONE (UNDIV) | NONE           | NOT NHS | 00.000    |                           | 2            | 30I                 | 99   |
|                 |                  |              |                |         | 00.000    | MD482 HAMPSTEAD MEXICO RD |              |                     |      |
|                 |                  |              |                |         | 00.000    | STOP SIGN                 |              |                     |      |
|                 |                  |              |                |         | 00.010    | MU110 WEST ST             |              |                     |      |
|                 |                  |              |                |         | 00.040    | MU 31 LARE ST             |              |                     |      |

**ROUTE NUMBER: MD 496**

INVENTORY DIRECTION: EAST

ROUTE NAME: BACHMANS VALLEY RD

| STATE SYSTEM    | FUNCTIONAL CLASS | MEDIAN TYPE  | ACCESS CONTROL | NHS     | MILEPOINT | MILEPOINT DESCRIPTION        | MARKED LANES | SURFACE WIDTH/TYPE* | AADT  |
|-----------------|------------------|--------------|----------------|---------|-----------|------------------------------|--------------|---------------------|-------|
| STATE SECONDARY | R RUR MAJ COLL   | NONE (UNDIV) | NONE           | NOT NHS | 00.000    |                              | 2            | 22I                 | 3,781 |
|                 |                  |              |                |         | 00.000    | MD 97 LITTLESTOWN PIKE       |              |                     |       |
|                 |                  |              |                |         | 00.000    | TRAFFIC SIGNAL               |              |                     |       |
|                 |                  |              |                |         | 00.080    | SPEED LIMIT 50 MPH           |              |                     |       |
|                 |                  |              |                |         | 00.355    | BETHGATE DR                  |              |                     |       |
|                 |                  |              |                |         | 00.760    | STRUC #6040 BEAR BRANCH      |              |                     |       |
|                 |                  |              |                |         | 01.287    | CRITTER DR                   |              |                     |       |
|                 |                  |              |                |         | 01.570    | CEDAR RIDGE DR               |              |                     |       |
|                 |                  |              |                |         | 01.880    | CO107 JOHN OWINGS RD         |              |                     |       |
|                 |                  |              |                |         | 01.880    | JOHN OWINGS RD S             |              |                     |       |
|                 |                  |              |                |         | 02.200    | CO108 SAW MILL RD E          |              |                     |       |
|                 |                  |              |                |         | 02.290    | SPEED LIMIT 50 MPH           |              |                     |       |
|                 |                  |              |                |         | 03.030    | STRUC #6039 BIG PIPE CREEK   |              |                     |       |
|                 |                  |              |                |         | 03.060    |                              |              |                     | 3,341 |
|                 |                  |              |                |         | 03.060    | CO144 OLD BACHMANS VALLEY RD |              |                     |       |
|                 |                  |              |                |         | 03.286    | ACORN HILL DR                |              |                     |       |
|                 |                  |              |                |         | 03.430    | OP 26 HOMESTEAD DR           |              |                     |       |
|                 |                  |              |                |         | 03.710    | STRUC #6038 BIG PIPE CREEK   |              |                     |       |
|                 |                  |              |                |         | 03.800    | CO112 BIXLER CHURCH RD       |              |                     |       |
|                 |                  |              |                |         | 03.810    | JERUSALEM CHURCH & CEMETERY  |              |                     |       |
|                 |                  |              |                |         | 03.890    | OP1028 BIXLER CHURCH RD      |              |                     |       |
|                 |                  |              |                |         | 04.340    | CO130 ECKARD RD              |              |                     |       |
|                 |                  |              |                |         | 04.930    | CO115 WINE RD                |              |                     |       |
|                 |                  |              |                |         | 05.110    | CO129 HOOVER MILL RD         |              |                     |       |

\*A,B = UNIMPROVED; C = GRADED & DRAINED; D,E = SOIL, GRAVEL, STONE; F,G = LOW TYPE BITUMINOUS  
H,I = HIGH TYPE BITUMINOUS; J = CONCRETE; K = BRICK; L = BLOCK

STATE HIGHWAY LOCATION REFERENCE

COUNTY: CARROLL  
DISTRICT: 7  
DATE: 12/31/11

**ROUTE NUMBER: MD 496 CONTINUED**

INVENTORY DIRECTION: EAST

ROUTE NAME: BACHMANS VALLEY RD

| STATE SYSTEM    | FUNCTIONAL CLASS | MEDIAN TYPE  | ACCESS CONTROL | NHS     | MILEPOINT    | MILEPOINT DESCRIPTION  | MARKED LANES | SURFACE WIDTH/TYPE* | AADT  |
|-----------------|------------------|--------------|----------------|---------|--------------|------------------------|--------------|---------------------|-------|
| STATE SECONDARY | R RUR MAJ COLL   | NONE (UNDIV) | NONE           | NOT NHS | 05.210       | DANLYN DR              | 2            | 22I                 | 3,341 |
|                 |                  |              |                |         | 05.660 CO128 | EBBVALE RD             |              |                     |       |
|                 |                  |              |                |         | 06.578       | OPALS CHOICE DR (PROP) |              |                     |       |
|                 |                  |              |                |         | 06.648       | PARTNERSHIP DR (PROP)  |              |                     |       |
|                 |                  |              |                |         | 07.063       | BURNHAM DR             |              |                     |       |
|                 |                  |              |                |         | 07.139       |                        | 2            | 24I                 |       |
|                 |                  |              |                |         | 07.215       | SPUR FR MD 30          |              |                     |       |
|                 |                  |              |                |         | 07.215       | SPUR TO MD 30          |              |                     |       |
|                 |                  |              |                |         | 07.230 MD 30 | HANOVER PIKE           |              |                     |       |
|                 |                  |              |                |         | 07.230 CO122 | WENTZ RD (AHEAD)       |              |                     |       |
|                 |                  |              |                |         | 07.230       | TRAFFIC SIGNAL         |              |                     |       |

**ROUTE NUMBER: MD 668**

INVENTORY DIRECTION: NORTH

ROUTE NAME: BOSWELLS DR

| STATE SYSTEM    | FUNCTIONAL CLASS | MEDIAN TYPE  | ACCESS CONTROL | NHS     | MILEPOINT    | MILEPOINT DESCRIPTION | MARKED LANES | SURFACE WIDTH/TYPE* | AADT |
|-----------------|------------------|--------------|----------------|---------|--------------|-----------------------|--------------|---------------------|------|
| STATE SECONDARY | R RUR LOCAL      | NONE (UNDIV) | NONE           | NOT NHS | 00.000       |                       | 2            | 16F                 | 0    |
|                 |                  |              |                |         | 00.000 CO119 | HARVEY YINGLING RD    |              |                     |      |
|                 |                  |              |                |         | 00.135       | ROAD END              |              |                     |      |

**ROUTE NUMBER: MD 800A**

INVENTORY DIRECTION: EAST

ROUTE NAME: NO NAME

| STATE SYSTEM    | FUNCTIONAL CLASS | MEDIAN TYPE  | ACCESS CONTROL | NHS     | MILEPOINT    | MILEPOINT DESCRIPTION | MARKED LANES | SURFACE WIDTH/TYPE* | AADT |
|-----------------|------------------|--------------|----------------|---------|--------------|-----------------------|--------------|---------------------|------|
| STATE SECONDARY | R RUR LOCAL      | NONE (UNDIV) | NONE           | NOT NHS | 00.000       |                       | 2            | 20I                 | 0    |
|                 |                  |              |                |         | 00.000 MD 84 | CLEAR RIDGE RD        |              |                     |      |
|                 |                  |              |                |         | 00.040 OP 80 | MILL DALE LA          |              |                     |      |
|                 |                  |              |                |         | 00.050       | ROAD END              |              |                     |      |

\*A,B = UNIMPROVED; C = GRADED & DRAINED; D,E = SOIL, GRAVEL, STONE; F,G = LOW TYPE BITUMINOUS  
H,I = HIGH TYPE BITUMINOUS; J = CONCRETE; K = BRICK; L = BLOCK

STATE HIGHWAY LOCATION REFERENCE

COUNTY: CARROLL  
DISTRICT: 7  
DATE: 12/31/11

**ROUTE NUMBER:** MD 800B  
**INVENTORY DIRECTION:** NORTH  
**ROUTE NAME:** NO NAME

| STATE SYSTEM    | FUNCTIONAL CLASS | MEDIAN TYPE  | ACCESS CONTROL | NHS     | MILEPOINT    | MILEPOINT DESCRIPTION | MARKED LANES | SURFACE WIDTH/TYPE* | AADT |
|-----------------|------------------|--------------|----------------|---------|--------------|-----------------------|--------------|---------------------|------|
| STATE SECONDARY | R RUR LOCAL      | NONE (UNDIV) | NONE           | NOT NHS | 00.000       |                       | 2            | 20I                 | 199  |
|                 |                  |              |                |         | 00.000 MD 75 | GREEN VALLEY RD       |              |                     |      |
|                 |                  |              |                |         | 00.000       | STOP SIGN             |              |                     |      |
|                 |                  |              |                |         | 00.200 MD 84 | CLEAR RIDGE RD        |              |                     |      |

**ROUTE NUMBER:** MD 800C  
**INVENTORY DIRECTION:** EAST  
**ROUTE NAME:** NO NAME

| STATE SYSTEM    | FUNCTIONAL CLASS | MEDIAN TYPE  | ACCESS CONTROL | NHS     | MILEPOINT     | MILEPOINT DESCRIPTION     | MARKED LANES | SURFACE WIDTH/TYPE* | AADT |
|-----------------|------------------|--------------|----------------|---------|---------------|---------------------------|--------------|---------------------|------|
| STATE SECONDARY | R RUR LOCAL      | NONE (UNDIV) | NONE           | NOT NHS | 00.000        |                           | 2            | 15I                 | 59   |
|                 |                  |              |                |         | 00.000        | ROAD END - GATE/GUARDRAIL |              |                     |      |
|                 |                  |              |                |         | 00.020        | ST. LUKES LUTHERAN CHURCH |              |                     |      |
|                 |                  |              |                |         | 00.050 MD800G | CONNECTOR TO MD 800C      |              |                     |      |
|                 |                  |              |                |         | 00.070        | ROAD END                  |              |                     |      |

**ROUTE NUMBER:** MD 800D  
**INVENTORY DIRECTION:** EAST  
**ROUTE NAME:** NO NAME

| STATE SYSTEM    | FUNCTIONAL CLASS | MEDIAN TYPE  | ACCESS CONTROL | NHS     | MILEPOINT    | MILEPOINT DESCRIPTION               | MARKED LANES | SURFACE WIDTH/TYPE* | AADT |
|-----------------|------------------|--------------|----------------|---------|--------------|-------------------------------------|--------------|---------------------|------|
| STATE SECONDARY | R RUR LOCAL      | NONE (UNDIV) | NONE           | NOT NHS | 00.000       |                                     | 2            | 20I                 | 170  |
|                 |                  |              |                |         | 00.000 MD 75 | GREEN VALLEY RD                     |              |                     |      |
|                 |                  |              |                |         | 00.000       | STOP SIGN                           |              |                     |      |
|                 |                  |              |                |         | 00.030       | NO NAME                             |              |                     |      |
|                 |                  |              |                |         | 00.055       | SPEED LIMIT 30 MPH                  |              |                     |      |
|                 |                  |              |                |         | 00.230       | DRAINAGE STRUC #06035X0 WOLF PIT BR |              |                     |      |
|                 |                  |              |                |         | 00.340       | SPUR TO MD 75                       |              |                     |      |
|                 |                  |              |                |         | 00.350       | SPUR FR MD 75                       |              |                     |      |
|                 |                  |              |                |         | 00.350       | STOP SIGN                           |              |                     |      |
|                 |                  |              |                |         | 00.630 CO227 | PIPE CREEK RD                       |              |                     |      |
|                 |                  |              |                |         | 01.260 OP 67 | NO NAME                             |              |                     |      |
|                 |                  |              |                |         | 01.410       | DRAINAGE STRUC #06037X0             |              |                     |      |
|                 |                  |              |                |         | 01.570 MD 75 | GREEN VALLEY RD                     |              |                     |      |
|                 |                  |              |                |         | 01.570 CO240 | WINTERS CHURCH RD                   |              |                     |      |

\*A,B = UNIMPROVED; C = GRADED & DRAINED; D,E = SOIL, GRAVEL, STONE; F,G = LOW TYPE BITUMINOUS  
H,I = HIGH TYPE BITUMINOUS; J = CONCRETE; K = BRICK; L = BLOCK

STATE HIGHWAY LOCATION REFERENCE

COUNTY: CARROLL  
DISTRICT: 7  
DATE: 12/31/11

**ROUTE NUMBER: MD 800D CONTINUED**

INVENTORY DIRECTION: EAST

ROUTE NAME: NO NAME

| STATE SYSTEM    | FUNCTIONAL CLASS | MEDIAN TYPE  | ACCESS CONTROL | NHS     | MILEPOINT | MILEPOINT DESCRIPTION | MARKED LANES | SURFACE WIDTH/TYPE* | AADT |
|-----------------|------------------|--------------|----------------|---------|-----------|-----------------------|--------------|---------------------|------|
| STATE SECONDARY | R RUR LOCAL      | NONE (UNDIV) | NONE           | NOT NHS | 01.570    | STOP SIGN             | 2            | 20I                 | 170  |

**ROUTE NUMBER: MD 800E**

INVENTORY DIRECTION: EAST

ROUTE NAME: NO NAME

| STATE SYSTEM    | FUNCTIONAL CLASS | MEDIAN TYPE  | ACCESS CONTROL | NHS     | MILEPOINT    | MILEPOINT DESCRIPTION | MARKED LANES | SURFACE WIDTH/TYPE* | AADT |
|-----------------|------------------|--------------|----------------|---------|--------------|-----------------------|--------------|---------------------|------|
| STATE SECONDARY | R RUR LOCAL      | NONE (UNDIV) | NONE           | NOT NHS | 00.000       |                       | 2            | 10H                 | 0    |
|                 |                  |              |                |         | 00.000 CO228 | STEM RD               |              |                     |      |
|                 |                  |              |                |         | 00.030       | ROAD END              |              |                     |      |

**ROUTE NUMBER: MD 800G**

INVENTORY DIRECTION: NORTH

ROUTE NAME: CONNECTOR TO MD 800C

| STATE SYSTEM    | FUNCTIONAL CLASS | MEDIAN TYPE  | ACCESS CONTROL | NHS     | MILEPOINT     | MILEPOINT DESCRIPTION | MARKED LANES | SURFACE WIDTH/TYPE* | AADT |
|-----------------|------------------|--------------|----------------|---------|---------------|-----------------------|--------------|---------------------|------|
| STATE SECONDARY | R RUR LOCAL      | NONE (UNDIV) | NONE           | NOT NHS | 00.000        |                       | 2            | 24I                 | 59   |
|                 |                  |              |                |         | 00.000 MD 75  | GREEN VALLEY RD       |              |                     |      |
|                 |                  |              |                |         | 00.000        | STOP SIGN             |              |                     |      |
|                 |                  |              |                |         | 00.010 MD800C | NO NAME               |              |                     |      |

**ROUTE NUMBER: MD 808A**

INVENTORY DIRECTION: NORTH

ROUTE NAME: S MAIN ST

| STATE SYSTEM    | FUNCTIONAL CLASS | MEDIAN TYPE  | ACCESS CONTROL | NHS     | MILEPOINT    | MILEPOINT DESCRIPTION     | MARKED LANES | SURFACE WIDTH/TYPE* | AADT  |
|-----------------|------------------|--------------|----------------|---------|--------------|---------------------------|--------------|---------------------|-------|
| STATE SECONDARY | U URB MINOR ART  | NONE (UNDIV) | NONE           | NOT NHS | 00.290       |                           | 2            | 20I                 | 9,640 |
|                 |                  |              |                |         | 00.290 MU215 | S MAIN ST                 |              |                     |       |
|                 |                  |              |                |         | 00.290 MU306 | E RIDGEVILLE BLVD         |              |                     |       |
|                 |                  |              |                |         | 00.290 MU270 | W RIDGEVILLE BLVD         |              |                     |       |
|                 |                  |              |                |         | 00.290       | TRAFFIC SIGNAL            |              |                     |       |
|                 |                  |              |                |         | 00.310       | SPUR FR E RIDGEVILLE BLVD |              |                     |       |
|                 |                  | PAINTED      |                |         | 00.370       |                           |              |                     |       |
|                 |                  | NONE (UNDIV) |                |         | 00.380       |                           | 2            | 24I                 |       |
|                 |                  |              |                |         | 00.380       | SPEED LIMIT 30 MPH        |              |                     |       |

\*A,B = UNIMPROVED; C = GRADED & DRAINED; D,E = SOIL, GRAVEL, STONE; F,G = LOW TYPE BITUMINOUS  
H,I = HIGH TYPE BITUMINOUS; J = CONCRETE; K = BRICK; L = BLOCK

STATE HIGHWAY ADMINISTRATION OF MARYLAND  
HIGHWAY INFORMATION SERVICES DIVISION  
DATA SUPPORT GROUP

STATE HIGHWAY LOCATION REFERENCE

COUNTY: CARROLL

DISTRICT: 7

DATE: 12/31/11

ROUTE NUMBER: MD 808A CONTINUED

INVENTORY DIRECTION: NORTH

ROUTE NAME: S MAIN ST

| STATE SYSTEM    | FUNCTIONAL CLASS | MEDIAN TYPE  | ACCESS CONTROL | NHS     | MILEPOINT    | MILEPOINT DESCRIPTION       | MARKED LANES | SURFACE WIDTH/TYPE* | AADT  |
|-----------------|------------------|--------------|----------------|---------|--------------|-----------------------------|--------------|---------------------|-------|
| STATE SECONDARY | U URB MINOR ART  | PAINTED      | NONE           | NOT NHS | 00.400       |                             | 2            | 20I                 | 9,640 |
|                 |                  | NONE (UNDIV) |                |         | 00.430       |                             | 2            | 22I                 |       |
|                 |                  |              |                |         | 00.450 OP 84 | CULWELL DR (FRED CO)        |              |                     |       |
|                 |                  |              |                |         | 00.540 MU145 | GRIMES CT (FRED CO)         |              |                     |       |
|                 |                  |              |                |         | 00.600 MU130 | FAIRWOOD LA (FRED CO)       |              |                     |       |
|                 |                  |              |                |         | 00.700 MU130 | FLOWER AVE                  |              |                     |       |
|                 |                  |              |                |         | 00.770 MU350 | NORTH WARFIELD DR (FRED CO) |              |                     |       |
|                 |                  |              |                |         | 00.990 MU340 | SUNSET AVE                  |              |                     |       |
|                 |                  |              |                |         | 01.060 MU260 | PARADISE AVE                |              |                     |       |
|                 |                  |              |                |         | 01.120       |                             | 2            | 24I                 |       |
|                 |                  |              |                |         | 01.120 MU 60 | CALVARY ST                  |              |                     |       |
|                 |                  |              |                |         | 01.120       | SPEED LIMIT 25 MPH          |              |                     |       |
|                 |                  |              |                |         | 01.190       |                             | 2            | 20I                 |       |
|                 |                  |              |                |         | 01.190 MU180 | HOOD ST                     |              |                     |       |
|                 |                  |              |                |         | 01.250 MU270 | PARK AVE                    |              |                     |       |
|                 |                  |              |                |         | 01.250       | ENT TO TOWN MALL            |              |                     |       |
|                 |                  |              |                |         | 01.280       |                             | 2            | 24I                 |       |
|                 |                  |              |                |         | 01.280       | MT. AIRY TOWN HALL          |              |                     |       |
|                 |                  |              |                |         | 01.290 MU 80 | CENTER ST                   |              |                     |       |
|                 |                  |              |                |         | 01.310       | STATION CIR                 |              |                     |       |
|                 |                  |              |                |         | 01.320       | STATION CIR                 |              |                     |       |
|                 |                  |              |                |         | 01.330       |                             | 2            | 22I                 |       |
|                 |                  |              |                |         | 01.370       |                             | 2            | 24I                 |       |
| NAME: N MAIN ST |                  |              |                |         | 01.370 MU290 | PROSPECT RD                 |              |                     |       |
|                 |                  |              |                |         | 01.430 MU320 | ST JAMES ST                 |              |                     |       |
|                 |                  |              |                |         | 01.490 MU 91 | W CHURCH ST                 |              |                     |       |
|                 |                  |              |                |         | 01.500 MU 90 | E CHURCH ST                 |              |                     |       |
|                 |                  |              |                |         | 01.540 MU 50 | BUFFALO RD                  |              |                     |       |
|                 |                  |              |                |         | 01.550       | SPUR TO BUFFALO RD          |              |                     |       |
|                 |                  |              |                |         | 01.600       | WATER TOWER                 |              |                     |       |
|                 |                  |              |                |         | 01.620 MU310 | ROCKWELL AVE                |              |                     |       |
|                 |                  |              |                |         | 01.750       | ATHLETIC FIELD              |              |                     |       |
|                 |                  |              |                |         | 01.810 MU360 | WATERSVILLE RD              |              |                     |       |
|                 |                  |              |                |         | 01.810 MU 98 | COTTON WOOD AVE             |              |                     |       |
|                 |                  |              |                |         | 01.830       | MT AIRY V.F.D.              |              |                     |       |

\*A,B = UNIMPROVED; C = GRADED & DRAINED; D,E = SOIL,GRAVEL,STONE; F,G = LOW TYPE BITUMINOUS  
H,I = HIGH TYPE BITUMINOUS; J = CONCRETE; K= BRICK; L = BLOCK

STATE HIGHWAY LOCATION REFERENCE

COUNTY: CARROLL  
DISTRICT: 7  
DATE: 12/31/11

**ROUTE NUMBER: MD 808A CONTINUED**

INVENTORY DIRECTION: NORTH

ROUTE NAME: N MAIN ST

| STATE SYSTEM    | FUNCTIONAL CLASS | MEDIAN TYPE  | ACCESS CONTROL | NHS     | MILEPOINT     | MILEPOINT DESCRIPTION    | MARKED LANES | SURFACE WIDTH/TYPE* | AADT  |
|-----------------|------------------|--------------|----------------|---------|---------------|--------------------------|--------------|---------------------|-------|
| STATE SECONDARY | U URB MINOR ART  | NONE (UNDIV) | NONE           | NOT NHS | 01.970 MU240  | NORTH TOWNE CT           | 2            | 24I                 | 9,640 |
|                 | R                |              |                |         | 02.000        | SPEED LIMIT 30 MPH       |              |                     |       |
|                 |                  |              |                |         | 02.140        | OUT CORP LMTS MT AIRY    |              |                     |       |
|                 |                  |              |                |         | 02.240 CO873  | ELLIS RD                 |              |                     |       |
|                 |                  |              |                |         | 02.267        | SIGN: DORSEYTOWN         |              |                     |       |
|                 |                  |              |                |         | 02.390 OP1290 | ELLIS RD                 |              |                     |       |
|                 | U                |              |                |         | 02.440        | SIGN: DORSEYTOWN         |              |                     |       |
|                 | R                |              |                |         | 02.480        | IN CORP LMTS MOUNT AIRY  |              |                     |       |
|                 |                  |              |                |         | 02.530        | OUT CORP LMTS MOUNT AIRY |              |                     |       |
|                 |                  |              |                |         | 02.570 CO1142 | CANDICE DR               |              |                     |       |
|                 |                  |              |                |         | 02.630 MD 27  | RIDGE RD                 |              |                     |       |
|                 |                  |              |                |         | 02.630 CO581  | LEISHEAR RD (AHEAD)      |              |                     |       |
|                 |                  |              |                |         | 02.630        | STOP SIGN                |              |                     |       |

**ROUTE NUMBER: MD 808B**

INVENTORY DIRECTION: EAST

ROUTE NAME: SPRING MILLS RD

| STATE SYSTEM    | FUNCTIONAL CLASS | MEDIAN TYPE  | ACCESS CONTROL | NHS     | MILEPOINT    | MILEPOINT DESCRIPTION  | MARKED LANES | SURFACE WIDTH/TYPE* | AADT |
|-----------------|------------------|--------------|----------------|---------|--------------|------------------------|--------------|---------------------|------|
| STATE SECONDARY | R URB LOCAL      | NONE (UNDIV) | NONE           | NOT NHS | 00.000       |                        | 2            | 16J                 | 0    |
|                 |                  |              |                |         | 00.000       | ROAD END               |              |                     |      |
|                 |                  |              |                |         | 00.060       |                        | 2            | 16G                 |      |
|                 |                  |              |                |         | 00.130       | DRAINAGE CBC 8'X24'X3' |              |                     |      |
|                 |                  |              |                |         | 00.150       | SPRING MILLS RD        |              |                     |      |
|                 |                  |              |                |         | 00.230 MD 27 | RIDGE RD               |              |                     |      |
|                 |                  |              |                |         | 00.230       | STOP SIGN              |              |                     |      |

**ROUTE NUMBER: MD 831J**

INVENTORY DIRECTION: WEST

ROUTE NAME: MAIN ST

| STATE SYSTEM    | FUNCTIONAL CLASS | MEDIAN TYPE  | ACCESS CONTROL | NHS     | MILEPOINT    | MILEPOINT DESCRIPTION | MARKED LANES | SURFACE WIDTH/TYPE* | AADT  |
|-----------------|------------------|--------------|----------------|---------|--------------|-----------------------|--------------|---------------------|-------|
| STATE SECONDARY | U RUR MINOR ART  | NONE (UNDIV) | NONE           | NOT NHS | 00.000       |                       | 2            | 22I                 | 6,040 |
|                 |                  |              |                |         | 00.000 MU230 | UNION BRIDGE RD       |              |                     |       |
|                 |                  |              |                |         | 00.000 MD 31 | MAIN ST               |              |                     |       |

\*A,B = UNIMPROVED; C = GRADED & DRAINED; D,E = SOIL, GRAVEL, STONE; F,G = LOW TYPE BITUMINOUS  
H,I = HIGH TYPE BITUMINOUS; J = CONCRETE; K = BRICK; L = BLOCK



STATE HIGHWAY LOCATION REFERENCE

COUNTY: CARROLL  
DISTRICT: 7  
DATE: 12/31/11

**ROUTE NUMBER: MD 831J CONTINUED**

INVENTORY DIRECTION: WEST

ROUTE NAME: MAIN ST

| STATE SYSTEM    | FUNCTIONAL CLASS | MEDIAN TYPE  | ACCESS CONTROL | NHS     | MILEPOINT    | MILEPOINT DESCRIPTION | MARKED LANES | SURFACE WIDTH/TYPE* | AADT  |
|-----------------|------------------|--------------|----------------|---------|--------------|-----------------------|--------------|---------------------|-------|
| STATE SECONDARY | U RUR MINOR ART  | NONE (UNDIV) | NONE           | NOT NHS | 00.082 MD 31 | HIGH ST               | 2            | 22I                 | 6,040 |
|                 |                  |              |                |         | 00.082 MU150 | MAIN ST (AHEAD)       |              |                     |       |
|                 |                  |              |                |         | 00.082       | STOP SIGN             |              |                     |       |

**ROUTE NUMBER: MD 832**

INVENTORY DIRECTION: EAST

ROUTE NAME: OLD TANEYTOWN RD

| STATE SYSTEM    | FUNCTIONAL CLASS | MEDIAN TYPE             | ACCESS CONTROL | NHS     | MILEPOINT     | MILEPOINT DESCRIPTION             | MARKED LANES | SURFACE WIDTH/TYPE* | AADT  |
|-----------------|------------------|-------------------------|----------------|---------|---------------|-----------------------------------|--------------|---------------------|-------|
| STATE SECONDARY | R RUR LOCAL      | CURBED                  | NONE           | NOT NHS | 00.000        |                                   | 2            | 24I                 | 1,654 |
|                 |                  |                         |                |         | 00.000 MD140  | E BALTIMORE ST                    |              |                     |       |
|                 |                  |                         |                |         | 00.000 CO1101 | ANTRIM BLVD                       |              |                     |       |
|                 |                  |                         |                |         | 00.000        | ROUNDAABOUT - TANEYTOWN           |              |                     |       |
|                 |                  |                         |                |         | 00.010        | SPUR TO MD 140                    |              |                     |       |
|                 |                  | PAINTED<br>NONE (UNDIV) |                |         | 00.020        |                                   |              |                     |       |
|                 |                  |                         |                |         | 00.030        |                                   |              |                     |       |
|                 |                  |                         |                |         | 00.070        | SPEED LIMIT 30 MPH                |              |                     |       |
|                 |                  |                         |                |         | 00.130        |                                   | 2            | 22I                 |       |
|                 |                  |                         |                |         | 00.240 OP 12  | NO NAME                           |              |                     |       |
|                 |                  |                         |                |         | 00.260        | MT PLEASANT UMC CEMETERY          |              |                     |       |
|                 |                  |                         |                |         | 00.270        | SPEED LIMIT 40 MPH                |              |                     |       |
|                 |                  |                         |                |         | 00.690 CO 31  | FEESER RD N                       |              |                     |       |
|                 |                  |                         |                |         | 01.000        | PVT RD                            |              |                     |       |
|                 |                  |                         |                |         | 01.010        | BEGIN BRIDGE                      |              |                     |       |
|                 |                  |                         |                |         | 01.020        | STRUC #6025 BIG PIPE CREEK        |              |                     |       |
|                 |                  |                         |                |         | 01.030        | END BRIDGE                        |              |                     |       |
|                 |                  |                         |                |         | 01.670        | STRUC #6026 BEAR BRANCH           |              |                     |       |
|                 |                  |                         |                |         | 01.900        | DRAINAGE STRUC #06056X0           |              |                     |       |
|                 | RUR MINOR COLL   |                         |                |         | 02.810        |                                   |              |                     |       |
|                 |                  |                         |                |         | 02.810 CO 65  | MAYBERRY RD                       |              |                     |       |
|                 |                  |                         |                |         | 02.832        | SPUR FR MD 832 EB TO CLEARVIEW RD |              |                     |       |
|                 | RUR LOCAL        |                         |                |         | 02.870        |                                   |              |                     |       |
|                 |                  |                         |                |         | 02.870 CO 33  | CLEARVIEW RD                      |              |                     |       |
|                 |                  |                         |                |         | 03.130        |                                   |              |                     | 854   |
|                 |                  |                         |                |         | 03.130 MD 84  | BAUST CHURCH RD                   |              |                     |       |

\*A,B = UNIMPROVED; C = GRADED & DRAINED; D,E = SOIL, GRAVEL, STONE; F,G = LOW TYPE BITUMINOUS  
H,I = HIGH TYPE BITUMINOUS; J = CONCRETE; K = BRICK; L = BLOCK

STATE HIGHWAY LOCATION REFERENCE

COUNTY: CARROLL

DISTRICT: 7

DATE: 12/31/11

ROUTE NUMBER: MD 832 CONTINUED

INVENTORY DIRECTION: EAST

ROUTE NAME: OLD TANEYTOWN RD

| STATE SYSTEM    | FUNCTIONAL CLASS | MEDIAN TYPE  | ACCESS CONTROL | NHS     | MILEPOINT | MILEPOINT DESCRIPTION                 | MARKED LANES | SURFACE WIDTH/TYPE* | AADT |
|-----------------|------------------|--------------|----------------|---------|-----------|---------------------------------------|--------------|---------------------|------|
| STATE SECONDARY | R RUR LOCAL      | NONE (UNDIV) | NONE           | NOT NHS | 03.355    | CAMARGO DR                            | 2            | 22I                 | 854  |
|                 |                  |              |                |         | 03.440    | MAIL RTE 1 DIST 2                     |              |                     |      |
|                 |                  |              |                |         | 03.450    | EMANUEL BAUST UNITED CH OF CHRIST CEM |              |                     |      |
|                 |                  |              |                |         | 03.450    | EMANUEL BAUST UNITED CHURCH OF CHRIST |              |                     |      |
|                 |                  |              |                |         | 03.470    | DRAINAGE STRUC #06058X0               |              |                     |      |
|                 |                  |              |                |         | 03.510    | FAMILY CEMETERY                       |              |                     |      |
|                 |                  |              |                |         | 03.600    | SIGN: TYRONE                          |              |                     |      |
|                 |                  |              |                |         | 03.860    | DRAINAGE STRUC #06059X0               |              |                     |      |
|                 |                  |              |                |         | 03.930    | CO 71 TYRONE RD                       |              |                     |      |
|                 |                  |              |                |         | 04.160    | SIGN: TYRONE                          |              |                     |      |
|                 |                  |              |                |         | 04.180    | SPEED LIMIT 40 MPH                    |              |                     |      |
|                 |                  |              |                |         | 04.220    | PVT RD                                |              |                     |      |
|                 |                  |              |                |         | 04.390    | DRAINAGE STRUC #06145X0               |              |                     |      |
|                 |                  |              |                |         | 04.750    | DRAINAGE STRUC #06133X0               |              |                     |      |
|                 |                  |              |                |         | 04.860    | CO 73 RICHARDSON RD                   |              |                     |      |
|                 |                  |              |                |         | 04.860    | LEEWARD LA                            |              |                     |      |
|                 |                  |              |                |         | 05.220    | DRAINAGE STRUC #06134X0               |              |                     |      |
|                 |                  |              |                |         | 05.500    | SIGN: FRIZZELLBURG                    |              |                     |      |
|                 |                  |              |                |         | 05.690    | CO248 FRIZZELLBURG RD                 |              |                     |      |
|                 | URB LOCAL        |              |                |         | 05.770    |                                       |              |                     |      |
|                 |                  |              |                |         | 05.770    | CO1600 PLEASANT VALLEY RD S           |              |                     |      |
|                 |                  |              |                |         | 05.770    | CO249 FRIZZELLBURG RD                 |              |                     |      |
|                 |                  |              |                |         | 06.053    | FRIZZELBURG SUBSTATION                |              |                     |      |
|                 |                  |              |                |         | 06.060    | WALGARMYR DR                          |              |                     |      |
|                 |                  | PAINTED      |                |         | 06.082    |                                       |              |                     |      |
|                 |                  | NONE (UNDIV) |                |         | 06.110    |                                       |              |                     |      |
|                 |                  |              |                |         | 06.118    | SIGN: FRIZZELLBURG                    |              |                     |      |
|                 |                  | PAINTED      |                |         | 06.132    |                                       |              |                     |      |
|                 |                  | NONE (UNDIV) |                |         | 06.152    |                                       | 2            | 24I                 |      |
|                 |                  |              |                |         | 06.162    |                                       | 2            | 22I                 |      |
|                 |                  |              |                |         | 06.185    | DRAINAGE STRUC #06004X0               |              |                     |      |
|                 |                  |              |                |         | 06.190    |                                       | 2            | 24I                 |      |
|                 |                  |              |                |         | 06.320    |                                       | 2            | 22I                 |      |
|                 |                  |              |                |         | 06.450    | CO 80 BAUGHER RD                      |              |                     |      |

\*A,B = UNIMPROVED; C = GRADED & DRAINED; D,E = SOIL, GRAVEL, STONE; F,G = LOW TYPE BITUMINOUS  
H,I = HIGH TYPE BITUMINOUS; J = CONCRETE; K = BRICK; L = BLOCK

STATE HIGHWAY LOCATION REFERENCE

COUNTY: CARROLL  
DISTRICT: 7  
DATE: 12/31/11

**ROUTE NUMBER: MD 832 CONTINUED**

INVENTORY DIRECTION: EAST

ROUTE NAME: OLD TANEYTOWN RD

| STATE SYSTEM    | FUNCTIONAL CLASS | MEDIAN TYPE  | ACCESS CONTROL | NHS     | MILEPOINT    | MILEPOINT DESCRIPTION   | MARKED LANES | SURFACE WIDTH/TYPE* | AADT |
|-----------------|------------------|--------------|----------------|---------|--------------|-------------------------|--------------|---------------------|------|
| STATE SECONDARY | R URB LOCAL      | NONE (UNDIV) | NONE           | NOT NHS | 06.450       | AMANDA DR               | 2            | 22I                 | 854  |
|                 |                  |              |                |         | 06.490       | SIGN: FOUNTAIN VALLEY   |              |                     |      |
|                 |                  |              |                |         | 06.720       | DRAINAGE STRUC #06005X0 |              |                     |      |
|                 |                  |              |                |         | 07.030       | DRAINAGE STRUC #06062X0 |              |                     |      |
|                 |                  |              |                |         | 07.050       | SPEED LIMIT 35 MPH      |              |                     |      |
|                 |                  |              |                |         | 07.060       | ERIKASVIEW DR           |              |                     |      |
|                 |                  |              |                |         | 07.450       | DRAINAGE 48" CMP        |              |                     |      |
|                 |                  |              |                |         | 07.670 MD140 | TANEYTOWN PIKE          |              |                     |      |
|                 |                  |              |                |         | 07.670 CO 81 | HUGHES SHOP RD (AHEAD)  |              |                     |      |
|                 |                  |              |                |         | 07.670       | TRAFFIC SIGNAL          |              |                     |      |

**ROUTE NUMBER: MD 833**

INVENTORY DIRECTION: WEST

ROUTE NAME: OLD BLACKROCK RD

| STATE SYSTEM    | FUNCTIONAL CLASS | MEDIAN TYPE  | ACCESS CONTROL | NHS     | MILEPOINT     | MILEPOINT DESCRIPTION  | MARKED LANES | SURFACE WIDTH/TYPE* | AADT  |
|-----------------|------------------|--------------|----------------|---------|---------------|------------------------|--------------|---------------------|-------|
| STATE SECONDARY | R URB LOCAL      | CURBED       | NONE           | NOT NHS | 00.000        |                        | 2            | 24I                 | 2,051 |
|                 |                  |              |                |         | 00.000 MD 88  | BLACKROCK RD           |              |                     |       |
|                 |                  |              |                |         | 00.000 CO430  | LOWER BECKLEYSVILLE RD |              |                     |       |
|                 |                  |              |                |         | 00.000        | ROUNDBOUT              |              |                     |       |
|                 |                  | PAINTED      |                |         | 00.020        |                        |              |                     |       |
|                 |                  | NONE (UNDIV) |                |         | 00.030        |                        |              |                     |       |
|                 |                  |              |                |         | 00.068        | SIGN: HAMPSTEAD        |              |                     |       |
|                 |                  |              |                |         | 00.142        | SPEED LIMIT 30 MPH     |              |                     |       |
|                 | RUR LOCAL        |              |                |         | 00.190        |                        |              |                     |       |
|                 | URB LOCAL        |              |                |         | 00.400        |                        |              |                     |       |
|                 |                  |              |                |         | 00.450 CO423  | SUELLEN DR             |              |                     |       |
|                 |                  |              |                |         | 00.530 MU 60  | MOTT AVE EAST          |              |                     |       |
|                 |                  |              |                |         | 00.590 CO1367 | SHILOH AVE EAST        |              |                     |       |
|                 |                  |              |                |         | 00.610        | ELECTRIC SUBSTATION    |              |                     |       |
|                 |                  |              |                |         | 00.730        |                        | 2            | 20I                 |       |
|                 |                  |              |                |         | 00.730        | HAMPSTEAD CEMETERY     |              |                     |       |
|                 | U                |              |                |         | 00.770        | IN CORP LMTS HAMPSTEAD |              |                     |       |
|                 |                  |              |                |         | 00.770 MU 30  | GILL AVE               |              |                     |       |
|                 |                  |              |                |         | 00.810        |                        | 2            | 22I                 |       |

\*A,B = UNIMPROVED; C = GRADED & DRAINED; D,E = SOIL, GRAVEL, STONE; F,G = LOW TYPE BITUMINOUS  
H,I = HIGH TYPE BITUMINOUS; J = CONCRETE; K = BRICK; L = BLOCK

STATE HIGHWAY LOCATION REFERENCE

COUNTY: CARROLL  
DISTRICT: 7  
DATE: 12/31/11

**ROUTE NUMBER: MD 833 CONTINUED**

INVENTORY DIRECTION: WEST

ROUTE NAME: OLD BLACKROCK RD

| STATE SYSTEM    | FUNCTIONAL CLASS | MEDIAN TYPE  | ACCESS CONTROL | NHS     | MILEPOINT      | MILEPOINT DESCRIPTION | MARKED LANES | SURFACE WIDTH/TYPE* | AADT  |
|-----------------|------------------|--------------|----------------|---------|----------------|-----------------------|--------------|---------------------|-------|
| STATE SECONDARY | U URB LOCAL      | NONE (UNDIV) | NONE           | NOT NHS | 00.840 MD 30BU | MAIN ST               | 2            | 22I                 | 2,051 |
|                 |                  |              |                |         | 00.840         | STOP SIGN             |              |                     |       |

**ROUTE NUMBER: MD 849**

INVENTORY DIRECTION: EAST

ROUTE NAME: LEISTERS CHURCH RD

| STATE SYSTEM    | FUNCTIONAL CLASS | MEDIAN TYPE  | ACCESS CONTROL | NHS     | MILEPOINT     | MILEPOINT DESCRIPTION | MARKED LANES | SURFACE WIDTH/TYPE* | AADT |
|-----------------|------------------|--------------|----------------|---------|---------------|-----------------------|--------------|---------------------|------|
| STATE SECONDARY | R URB LOCAL      | NONE (UNDIV) | NONE           | NOT NHS | 00.000        |                       | 2            | 22I                 | 199  |
|                 |                  |              |                |         | 00.000 MD852G | OLD MANCHESTER RD     |              |                     |      |
|                 |                  |              |                |         | 00.000        | STOP SIGN             |              |                     |      |
|                 |                  |              |                |         | 00.040        | SPEED LIMIT 30 MPH    |              |                     |      |
|                 |                  |              |                |         | 00.140 OP137  | HILL TOP DR           |              |                     |      |
|                 |                  |              |                |         | 00.264        | MARSHALLS DR          |              |                     |      |
|                 |                  |              |                |         | 00.280        |                       | 2            | 24I                 |      |
|                 |                  |              |                |         | 00.360 MD482  | HAMPSTEAD MEXICO RD   |              |                     |      |
|                 |                  |              |                |         | 00.360 CO450  | LEISTERS CHURCH RD    |              |                     |      |
|                 |                  |              |                |         | 00.360        | STOP SIGN             |              |                     |      |

**ROUTE NUMBER: MD 850C**

INVENTORY DIRECTION: EAST

ROUTE NAME: NO NAME

| STATE SYSTEM    | FUNCTIONAL CLASS | MEDIAN TYPE  | ACCESS CONTROL | NHS     | MILEPOINT    | MILEPOINT DESCRIPTION     | MARKED LANES | SURFACE WIDTH/TYPE* | AADT |
|-----------------|------------------|--------------|----------------|---------|--------------|---------------------------|--------------|---------------------|------|
| STATE SECONDARY | R RUR LOCAL      | NONE (UNDIV) | NONE           | NOT NHS | 00.000       |                           | 2            | 18J                 | 0    |
|                 |                  |              |                |         | 00.000       | ROAD END: GUARDRAIL       |              |                     |      |
|                 |                  |              |                |         | 00.070       | DRAINAGE CBC 5'X44'X3'    |              |                     |      |
|                 |                  |              |                |         | 00.170       |                           | 2            | 18H                 |      |
|                 |                  |              |                |         | 00.180       | STRUC #6042 TALBOT BRANCH |              |                     |      |
|                 |                  |              |                |         | 00.210 CO275 | FRANKLINVILLE RD          |              |                     |      |
|                 |                  |              |                |         | 00.260       | SPEED LIMIT 30 MPH        |              |                     |      |
|                 |                  |              |                |         | 00.470       | DRAINAGE CBC 15'X26'X5'   |              |                     |      |
|                 |                  |              |                |         | 00.680       | DRAINAGE 3-24" CMP        |              |                     |      |
|                 |                  |              |                |         | 00.770       | ROAD END                  |              |                     |      |

\*A,B = UNIMPROVED; C = GRADED & DRAINED; D,E = SOIL, GRAVEL, STONE; F,G = LOW TYPE BITUMINOUS  
H,I = HIGH TYPE BITUMINOUS; J = CONCRETE; K = BRICK; L = BLOCK

STATE HIGHWAY ADMINISTRATION OF MARYLAND  
HIGHWAY INFORMATION SERVICES DIVISION  
DATA SUPPORT GROUP

STATE HIGHWAY LOCATION REFERENCE

COUNTY: CARROLL  
DISTRICT: 7  
DATE: 12/31/11

**ROUTE NUMBER:** MD 850D  
**INVENTORY DIRECTION:** EAST  
**ROUTE NAME:** NO NAME

| STATE SYSTEM    | FUNCTIONAL CLASS | MEDIAN TYPE  | ACCESS CONTROL | NHS     | MILEPOINT | MILEPOINT DESCRIPTION | MARKED LANES | SURFACE WIDTH/TYPE* | AADT |
|-----------------|------------------|--------------|----------------|---------|-----------|-----------------------|--------------|---------------------|------|
| STATE SECONDARY | R RUR LOCAL      | NONE (UNDIV) | NONE           | NOT NHS | 00.190    |                       | 2            | 20J                 | 199  |
|                 |                  |              |                |         | 00.190    | OP1275                |              |                     |      |
|                 |                  |              |                |         | 00.190    | CO274                 |              |                     |      |
|                 |                  |              |                |         | 00.190    | STOP SIGN             |              |                     |      |
|                 |                  |              |                |         | 00.290    | ROAD END              |              |                     |      |

**ROUTE NUMBER:** MD 850E  
**INVENTORY DIRECTION:** EAST  
**ROUTE NAME:** NO NAME

| STATE SYSTEM    | FUNCTIONAL CLASS | MEDIAN TYPE  | ACCESS CONTROL | NHS     | MILEPOINT | MILEPOINT DESCRIPTION            | MARKED LANES | SURFACE WIDTH/TYPE* | AADT |
|-----------------|------------------|--------------|----------------|---------|-----------|----------------------------------|--------------|---------------------|------|
| STATE SECONDARY | R RUR LOCAL      | NONE (UNDIV) | NONE           | NOT NHS | 00.000    |                                  | 2            | 20J                 | 0    |
|                 |                  |              |                |         | 00.000    | ROAD END                         |              |                     |      |
|                 |                  |              |                |         | 00.040    |                                  | 2            | 20H                 |      |
|                 |                  |              |                |         | 00.040    | SPUR TO & FR MD 26               |              |                     |      |
|                 |                  |              |                |         | 00.065    | SPEED LIMIT 30 MPH               |              |                     |      |
|                 |                  |              |                |         | 00.080    | CALVARY BAPTIST CHURCH           |              |                     |      |
|                 |                  |              |                |         | 00.173    | GRAY HORSE DR                    |              |                     |      |
|                 |                  |              |                |         | 00.290    | OP1142                           |              |                     |      |
|                 |                  |              |                |         | 00.330    | SPUR TO & FR MD 26               |              |                     |      |
|                 |                  |              |                |         | 00.430    | SOUTH CARROLL FULL GOSPEL CHURCH |              |                     |      |
|                 |                  |              |                |         | 00.480    | DRAINAGE STRUC #06105X0          |              |                     |      |
|                 |                  |              |                |         | 00.610    | CO566                            |              |                     |      |
|                 |                  |              |                |         | 00.610    | SKIDMORE RD                      |              |                     |      |
|                 |                  |              |                |         | 00.610    | STOP SIGN                        |              |                     |      |
|                 |                  |              |                |         | 00.780    | MD 26                            |              |                     |      |
|                 |                  |              |                |         | 00.780    | LIBERTY RD                       |              |                     |      |
|                 |                  |              |                |         | 00.780    | STOP SIGN                        |              |                     |      |

**ROUTE NUMBER:** MD 850H  
**INVENTORY DIRECTION:** EAST  
**ROUTE NAME:** OLD LIBERTY RD WEST

| STATE SYSTEM    | FUNCTIONAL CLASS | MEDIAN TYPE  | ACCESS CONTROL | NHS     | MILEPOINT | MILEPOINT DESCRIPTION | MARKED LANES | SURFACE WIDTH/TYPE* | AADT  |
|-----------------|------------------|--------------|----------------|---------|-----------|-----------------------|--------------|---------------------|-------|
| STATE SECONDARY | R RUR LOCAL      | NONE (UNDIV) | NONE           | NOT NHS | 00.000    |                       | 2            | 16H                 | 9,999 |
|                 |                  |              |                |         | 00.000    | ROAD END              |              |                     |       |
|                 |                  |              |                |         | 00.090    |                       | 2            | 20I                 |       |

\*A,B = UNIMPROVED; C = GRADED & DRAINED; D,E = SOIL, GRAVEL, STONE; F,G = LOW TYPE BITUMINOUS  
H,I = HIGH TYPE BITUMINOUS; J = CONCRETE; K = BRICK; L = BLOCK

STATE HIGHWAY LOCATION REFERENCE

COUNTY: CARROLL  
DISTRICT: 7  
DATE: 12/31/11

**ROUTE NUMBER: MD 850H CONTINUED**

INVENTORY DIRECTION: EAST

ROUTE NAME: OLD LIBERTY RD WEST

| STATE SYSTEM    | FUNCTIONAL CLASS | MEDIAN TYPE  | ACCESS CONTROL | NHS     | MILEPOINT     | MILEPOINT DESCRIPTION   | MARKED LANES | SURFACE WIDTH/TYPE* | AADT  |
|-----------------|------------------|--------------|----------------|---------|---------------|-------------------------|--------------|---------------------|-------|
| STATE SECONDARY | R RUR LOCAL      | NONE (UNDIV) | NONE           | NOT NHS | 00.090 CO617  | FRETER RD               | 2            | 20I                 | 9,999 |
|                 |                  |              |                |         | 00.090        | STOP SIGN               |              |                     |       |
|                 |                  |              |                |         | 00.150        | SPEED LIMIT 40 MPH      |              |                     |       |
|                 |                  |              |                |         | 00.530        |                         | 2            | 22I                 |       |
|                 |                  |              |                |         | 00.530 CO1376 | HOLNIKER CT             |              |                     |       |
|                 |                  |              |                |         | 00.640 CO553  | BUSHEY RD               |              |                     |       |
|                 |                  |              |                |         | 00.760        | EQUESTRIAN DR           |              |                     |       |
|                 |                  |              |                |         | 00.780        |                         | 2            | 20I                 |       |
|                 |                  |              |                |         | 01.010        | DRAINAGE STRUC #06103X0 |              |                     |       |
|                 |                  |              |                |         | 01.045        |                         | 2            | 24I                 |       |
|                 |                  | CURBED       |                |         | 01.058        |                         | 2            | 22I                 |       |
|                 |                  | ROUNDAABOUT  |                |         | 01.068        |                         | 2            | 24I                 |       |
|                 |                  |              |                |         | 01.068        | BEGIN ROUNDAABOUT       |              |                     |       |
|                 |                  |              |                |         | 01.078 MD 97  | OLD WASHINGTON RD       |              |                     |       |
|                 |                  |              |                |         | 01.078        | ROUNDAABOUT             |              |                     |       |
|                 |                  | CURBED       |                |         | 01.095        |                         |              |                     |       |
|                 |                  |              |                |         | 01.095        | END ROUNDAABOUT         |              |                     |       |
|                 |                  | NONE (UNDIV) |                |         | 01.110        |                         |              |                     |       |
|                 |                  |              |                |         | 01.270        |                         | 2            | 20I                 |       |
|                 |                  |              |                |         | 01.290 CO1497 | RED CEDAR CT            |              |                     |       |
|                 |                  |              |                |         | 01.340 CO920  | JIM PICKETT RD          |              |                     |       |
|                 |                  |              |                |         | 01.640 CO1336 | RHONDA RD               |              |                     |       |
|                 |                  |              |                |         | 01.720        | SPUR TO & FR MD 26      |              |                     |       |
|                 |                  |              |                |         | 01.730        |                         | 2            | 30G                 |       |
|                 |                  |              |                |         | 01.730        | SPUR TO MD 26           |              |                     |       |
|                 |                  |              |                |         | 01.730 MD850K | NO NAME                 |              |                     |       |
|                 |                  |              |                |         | 01.750 MD 26  | LIBERTY RD              |              |                     |       |
|                 |                  |              |                |         | 01.750        | TRAFFIC SIGNAL          |              |                     |       |
|                 |                  |              |                |         | 01.750 CO545  | KLEE MILL RD (AHEAD)    |              |                     |       |

**ROUTE NUMBER: MD 850I**

INVENTORY DIRECTION: EAST

ROUTE NAME: NO NAME

| STATE SYSTEM | FUNCTIONAL CLASS | MEDIAN TYPE | ACCESS CONTROL | NHS | MILEPOINT | MILEPOINT DESCRIPTION | MARKED LANES | SURFACE WIDTH/TYPE* | AADT |
|--------------|------------------|-------------|----------------|-----|-----------|-----------------------|--------------|---------------------|------|
|--------------|------------------|-------------|----------------|-----|-----------|-----------------------|--------------|---------------------|------|

\*A,B = UNIMPROVED; C = GRADED & DRAINED; D,E = SOIL, GRAVEL, STONE; F,G = LOW TYPE BITUMINOUS  
H,I = HIGH TYPE BITUMINOUS; J = CONCRETE; K = BRICK; L = BLOCK

STATE HIGHWAY LOCATION REFERENCE

COUNTY: CARROLL  
DISTRICT: 7  
DATE: 12/31/11

**ROUTE NUMBER: MD 850I CONTINUED**

INVENTORY DIRECTION: EAST

ROUTE NAME: NO NAME

| STATE SYSTEM    | FUNCTIONAL CLASS | MEDIAN TYPE  | ACCESS CONTROL | NHS     | MILEPOINT     | MILEPOINT DESCRIPTION | MARKED LANES | SURFACE WIDTH/TYPE* | AADT |
|-----------------|------------------|--------------|----------------|---------|---------------|-----------------------|--------------|---------------------|------|
| STATE SECONDARY | R RUR LOCAL      | NONE (UNDIV) | NONE           | NOT NHS | 00.000        |                       | 2            | 12H                 | 0    |
|                 |                  |              |                |         | 00.000 MD 26A | NO NAME               |              |                     |      |
|                 |                  |              |                |         | 00.020        | ROAD END              |              |                     |      |

**ROUTE NUMBER: MD 850J**

INVENTORY DIRECTION: EAST

ROUTE NAME: NO NAME

| STATE SYSTEM    | FUNCTIONAL CLASS | MEDIAN TYPE  | ACCESS CONTROL | NHS     | MILEPOINT     | MILEPOINT DESCRIPTION                   | MARKED LANES | SURFACE WIDTH/TYPE* | AADT |
|-----------------|------------------|--------------|----------------|---------|---------------|---|--------------|---------------------|------|
| STATE SECONDARY | R RUR LOCAL      | NONE (UNDIV) | NONE           | NOT NHS | 00.000        |   | 2            | 24H                 | 0    |
|                 |                  |              |                |         | 00.000        | ROAD END - GUARD RAIL                   |              |                     |      |
|                 |                  |              |                |         | 00.010 OP1143 | NO NAME                                 |              |                     |      |
|                 |                  |              |                |         | 00.060        |   | 2            | 20H                 |      |
|                 |                  |              |                |         | 00.170 CO555  | SALEM BOTTOM RD                         |              |                     |      |
|                 |                  |              |                |         | 00.170        | STOP SIGN                               |              |                     |      |
|                 |                  |              |                |         | 00.200        | SPEED LIMIT 40 MPH                      |              |                     |      |
|                 |                  |              |                |         | 00.397        |   | 2            | 30H                 |      |
|                 |                  |              |                |         | 00.407        |   | 2            | 20H                 |      |
|                 |                  |              |                |         | 00.460        |   | 2            | 30H                 |      |
|                 |                  |              |                |         | 00.480        |   | 2            | 20H                 |      |
|                 |                  |              |                |         | 00.660        | DRAINAGE CBC 10'X31'X3'                 |              |                     |      |
|                 |                  |              |                |         | 00.665        | SHADY BROOK DR                          |              |                     |      |
|                 |                  |              |                |         | 00.750        | SHA SALT DOME                           |              |                     |      |
|                 |                  |              |                |         | 00.770        | PUMPING STATION                         |              |                     |      |
|                 |                  |              |                |         | 00.800        | ATHLETIC FIELDS                         |              |                     |      |
|                 |                  |              |                |         | 00.830        |   | 2            | 24I                 |      |
|                 |                  |              |                |         | 00.830        | SPUR TO & FR MD 26                      |              |                     |      |
|                 |                  |              |                |         | 00.830        | STOP SIGN                               |              |                     |      |
|                 |                  |              |                |         | 00.900        | WINFIELD COMMUNITY VOLUNTEER FIRE DEPT. |              |                     |      |
|                 |                  |              |                |         | 00.990        | SOUTH CARROLL HIGH SCHOOL               |              |                     |      |
|                 |                  |              |                |         | 01.140        | SPUR TO & FR MD 26                      |              |                     |      |
|                 |                  |              |                |         | 01.190        |   | 2            | 20H                 |      |
|                 |                  |              |                |         | 01.220        |   | 2            | 20J                 |      |
|                 |                  |              |                |         | 01.240        | ROAD END - GATE, GUARD RAIL             |              |                     |      |

\*A,B = UNIMPROVED; C = GRADED & DRAINED; D,E = SOIL, GRAVEL, STONE; F,G = LOW TYPE BITUMINOUS  
H,I = HIGH TYPE BITUMINOUS; J = CONCRETE; K = BRICK; L = BLOCK

STATE HIGHWAY ADMINISTRATION OF MARYLAND  
HIGHWAY INFORMATION SERVICES DIVISION  
DATA SUPPORT GROUP

STATE HIGHWAY LOCATION REFERENCE

COUNTY: CARROLL  
DISTRICT: 7  
DATE: 12/31/11

**ROUTE NUMBER:** MD 850K  
**INVENTORY DIRECTION:** EAST  
**ROUTE NAME:** NO NAME

| STATE SYSTEM    | FUNCTIONAL CLASS | MEDIAN TYPE  | ACCESS CONTROL | NHS     | MILEPOINT     | MILEPOINT DESCRIPTION | MARKED LANES | SURFACE WIDTH/TYPE* | AADT  |
|-----------------|------------------|--------------|----------------|---------|---------------|-----------------------|--------------|---------------------|-------|
| STATE SECONDARY | R RUR LOCAL      | NONE (UNDIV) | NONE           | NOT NHS | 00.000        |                       | 2            | 18I                 | 9,999 |
|                 |                  |              |                |         | 00.000 MD850H | OLD LIBERTY RD WEST   |              |                     |       |
|                 |                  |              |                |         | 00.020        |                       | 2            | 18G                 |       |
|                 |                  |              |                |         | 00.050        | ROAD END              |              |                     |       |

**ROUTE NUMBER:** MD 851  
**INVENTORY DIRECTION:** NORTH  
**ROUTE NAME:** MAIN ST

| STATE SYSTEM    | FUNCTIONAL CLASS | MEDIAN TYPE  | ACCESS CONTROL | NHS     | MILEPOINT    | MILEPOINT DESCRIPTION             | MARKED LANES | SURFACE WIDTH/TYPE* | AADT  |
|-----------------|------------------|--------------|----------------|---------|--------------|-----------------------------------|--------------|---------------------|-------|
| STATE SECONDARY | U URB COLL       | NONE (UNDIV) | NONE           | NOT NHS | 00.000       |                                   | 2            | 30I                 | 1,323 |
|                 |                  |              |                |         | 00.000       | HOWARD CO/L                       |              |                     |       |
|                 |                  |              |                |         | 00.000       | STRUC #13018 PATAPSCO RIVER       |              |                     |       |
|                 |                  |              |                |         | 00.015       | SIGN: CARROLL COUNTY              |              |                     |       |
|                 |                  |              |                |         | 00.020       | R/R CSX                           |              |                     |       |
|                 |                  |              |                |         | 00.025       |                                   | 2            | 24I                 |       |
|                 |                  |              |                |         | 00.058       | SPUR TO WARFIELD AVE              |              |                     |       |
|                 |                  |              |                |         | 00.060       |                                   | 2            | 28I                 |       |
|                 |                  |              |                |         | 00.060       | SPEED LIMIT 25 MPH                |              |                     |       |
|                 |                  |              |                |         | 00.060       | R/R CSX                           |              |                     |       |
|                 |                  |              |                |         | 00.067       | SPUR TO SPRINGFIELD AVE           |              |                     |       |
|                 |                  |              |                |         | 00.070 OP265 | A ST                              |              |                     |       |
|                 |                  |              |                |         | 00.070 MU 7  | BALDWINS DR                       |              |                     |       |
|                 |                  |              |                |         | 00.100       |                                   | 2            | 42I                 |       |
|                 |                  |              |                |         | 00.100 MU247 | SANDOSKY RD                       |              |                     |       |
|                 |                  |              |                |         | 00.100 MU240 | OKLAHOMA AVE                      |              |                     |       |
|                 |                  |              |                |         | 00.150       |                                   | 2            | 28I                 |       |
|                 |                  |              |                |         | 00.164       | SYKESVILLE V.F.D.                 |              |                     |       |
|                 |                  |              |                |         | 00.190       | ST. PAULS UNITED METHODIST CHURCH |              |                     |       |
|                 |                  |              |                |         | 00.200       |                                   | 2            | 26I                 |       |
|                 |                  |              |                |         | 00.200 MU 80 | CHURCH ST                         |              |                     |       |
|                 |                  |              |                |         | 00.280       |                                   | 2            | 24I                 |       |
|                 |                  |              |                |         | 00.280 MU100 | CONOWAY ST                        |              |                     |       |
|                 |                  |              |                |         | 00.310 MU290 | WILSON AVE                        |              |                     |       |

\*A,B = UNIMPROVED; C = GRADED & DRAINED; D,E = SOIL, GRAVEL, STONE; F,G = LOW TYPE BITUMINOUS  
H,I = HIGH TYPE BITUMINOUS; J = CONCRETE; K = BRICK; L = BLOCK



STATE HIGHWAY LOCATION REFERENCE

COUNTY: CARROLL  
DISTRICT: 7  
DATE: 12/31/11

ROUTE NUMBER: MD 851 CONTINUED

INVENTORY DIRECTION: NORTH

ROUTE NAME: SPRINGFIELD AVE

| STATE SYSTEM    | FUNCTIONAL CLASS | MEDIAN TYPE        | ACCESS CONTROL | NHS     | MILEPOINT    | MILEPOINT DESCRIPTION    | MARKED LANES | SURFACE WIDTH/TYPE* | AADT  |
|-----------------|------------------|--------------------|----------------|---------|--------------|--------------------------|--------------|---------------------|-------|
| STATE SECONDARY | U URB LOCAL      | NONE (UNDIV)       | NONE           | NOT NHS | 00.330       |                          | 2            | 28I                 | 1,323 |
|                 |                  |                    |                |         | 00.330 MU270 | SPOUT HILL RD            |              |                     |       |
|                 |                  |                    |                |         | 00.340       |                          | 2            | 24I                 |       |
|                 |                  |                    |                |         | 00.383       |                          | 2            | 26I                 |       |
|                 |                  |                    |                |         | 00.430       | SPEED LIMIT 30 MPH       |              |                     |       |
|                 |                  |                    |                |         | 00.496       |                          | 2            | 24I                 |       |
|                 |                  |                    |                |         | 00.496       | VANTAGE POINT DR         |              |                     |       |
|                 |                  |                    |                |         | 00.496       | PVT DR                   |              |                     |       |
|                 |                  |                    |                |         | 00.550 MU280 | WALNUT AVE               |              |                     |       |
|                 |                  |                    |                |         | 00.707 MU 60 | CENTRAL AVE              |              |                     |       |
|                 |                  |                    |                |         | 00.730 MU125 | JEROBY RD                |              |                     |       |
|                 |                  |                    |                |         | 00.740       | SYKESVILLE MIDDLE SCHOOL |              |                     |       |
|                 |                  |                    |                |         | 00.750 MU113 | COOPER DR                |              |                     |       |
|                 |                  | PAINTED            |                |         | 00.775       |                          |              |                     |       |
|                 |                  |                    |                |         | 00.780       | SIGN: BIKE LANE          |              |                     |       |
|                 |                  |                    |                |         | 00.780       | SIGN: BIKE LANE ENDS     |              |                     |       |
|                 |                  |                    |                |         | 00.780       | MILLARD COOPER PARK      |              |                     |       |
|                 |                  | NONE (UNDIV)       |                |         | 00.790       |                          | 2            | 22I                 |       |
|                 |                  |                    |                |         | 00.790 OP525 | WARFIELD RD              |              |                     |       |
|                 |                  |                    |                |         | 00.803       | SIGN: BIKE LANE          |              |                     |       |
|                 |                  | CENTER TLA (UNDIV) |                |         | 00.820       |                          |              |                     |       |
|                 |                  | NONE (UNDIV)       |                |         | 00.875       |                          |              |                     |       |
|                 | URB COLL         | CURBED             |                |         | 00.906       |                          | 2            | 24I                 |       |
|                 |                  |                    |                |         | 00.906 MU278 | THIRD AVE                |              |                     |       |
|                 |                  |                    |                |         | 00.925       | SPUR TO THIRD AVE        |              |                     |       |
|                 |                  |                    |                |         | 00.927       | PARK & RIDE              |              |                     |       |
|                 |                  |                    |                |         | 00.987       | SIGN: BIKE LANE          |              |                     |       |
|                 |                  |                    |                |         | 00.987       | SIGN: BIKE LANE ENDS     |              |                     |       |
|                 |                  |                    |                |         | 00.987       | SPUR FR MD 32            |              |                     |       |
|                 |                  |                    |                |         | 01.006       | BIKE LANE                |              |                     |       |
|                 |                  |                    |                |         | 01.037       | TRAFFIC SIGNAL           |              |                     |       |
|                 |                  |                    |                |         | 01.037 MD 32 | SYKESVILLE RD            |              |                     |       |
|                 |                  |                    |                |         | 01.037 MU303 | SPRINGFIELD AVE (AHEAD)  |              |                     |       |

\*A,B = UNIMPROVED; C = GRADED & DRAINED; D,E = SOIL,GRAVEL,STONE; F,G = LOW TYPE BITUMINOUS  
H,I = HIGH TYPE BITUMINOUS; J = CONCRETE; K= BRICK; L = BLOCK

STATE HIGHWAY LOCATION REFERENCE

COUNTY: CARROLL  
DISTRICT: 7  
DATE: 12/31/11

**ROUTE NUMBER:** MD 851A  
**INVENTORY DIRECTION:** NORTH  
**ROUTE NAME:** NO NAME

| STATE SYSTEM    | FUNCTIONAL CLASS | MEDIAN TYPE  | ACCESS CONTROL | NHS     | MILEPOINT    | MILEPOINT DESCRIPTION | MARKED LANES | SURFACE WIDTH/TYPE* | AADT |
|-----------------|------------------|--------------|----------------|---------|--------------|-----------------------|--------------|---------------------|------|
| STATE SECONDARY | R URB LOCAL      | NONE (UNDIV) | NONE           | NOT NHS | 00.000       |                       | 2            | 15G                 | 0    |
|                 |                  |              |                |         | 00.000       | ROAD END              |              |                     |      |
|                 |                  |              |                |         | 00.050 MD 32 | SYKESVILLE RD         |              |                     |      |
|                 |                  |              |                |         | 00.050       | STOP SIGN             |              |                     |      |

**ROUTE NUMBER:** MD 851B  
**INVENTORY DIRECTION:** NORTH  
**ROUTE NAME:** NO NAME

| STATE SYSTEM    | FUNCTIONAL CLASS | MEDIAN TYPE  | ACCESS CONTROL | NHS     | MILEPOINT    | MILEPOINT DESCRIPTION | MARKED LANES | SURFACE WIDTH/TYPE* | AADT |
|-----------------|------------------|--------------|----------------|---------|--------------|-----------------------|--------------|---------------------|------|
| STATE SECONDARY | R URB LOCAL      | NONE (UNDIV) | NONE           | NOT NHS | 00.000       |                       | 2            | 20G                 | 0    |
|                 |                  |              |                |         | 00.000       | ROAD END - BARRICADE  |              |                     |      |
|                 |                  |              |                |         | 00.010 CO688 | CHURCH ST             |              |                     |      |
|                 |                  |              |                |         | 00.040       | ROAD END - BARRICADE  |              |                     |      |

**ROUTE NUMBER:** MD 852  
**INVENTORY DIRECTION:** EAST  
**ROUTE NAME:** OLD NEW WINDSOR PIKE

| STATE SYSTEM    | FUNCTIONAL CLASS | MEDIAN TYPE  | ACCESS CONTROL | NHS     | MILEPOINT     | MILEPOINT DESCRIPTION   | MARKED LANES | SURFACE WIDTH/TYPE* | AADT |
|-----------------|------------------|--------------|----------------|---------|---------------|-------------------------|--------------|---------------------|------|
| STATE SECONDARY | R RUR LOCAL      | NONE (UNDIV) | NONE           | NOT NHS | 00.000        |                         | 2            | 20I                 | 392  |
|                 |                  |              |                |         | 00.000 OP 79  | SLINGLUFF LA (BACK)     |              |                     |      |
|                 |                  |              |                |         | 00.000 MD 31  | NEW WINDSOR RD          |              |                     |      |
|                 |                  |              |                |         | 00.000        | STOP SIGN               |              |                     |      |
|                 |                  |              |                |         | 00.070 MD852M | OLD NEW WINDSOR RD      |              |                     |      |
|                 |                  |              |                |         | 00.170        | SPEED LIMIT 40 MPH      |              |                     |      |
|                 |                  |              |                |         | 00.230 CO244  | ROWE RD                 |              |                     |      |
|                 |                  |              |                |         | 01.090 CO263  | JOHN SELBY RD           |              |                     |      |
|                 |                  |              |                |         | 01.300        | WAKEFIELD BIBLE CHURCH  |              |                     |      |
|                 |                  |              |                |         | 01.310 CO262  | JOHN HYDE RD            |              |                     |      |
|                 |                  |              |                |         | 01.380        | DRAINAGE STRUC #06051X0 |              |                     |      |
|                 |                  |              |                |         | 01.480        | DRAINAGE STRUC #06052X0 |              |                     |      |
|                 |                  |              |                |         | 01.490 CO265  | WAKEFIELD VALLEY RD     |              |                     |      |
|                 |                  |              |                |         | 01.890        | DRAINAGE STRUC #06053X0 |              |                     |      |
|                 |                  |              |                |         | 02.240 CO287  | MEDFORD RD              |              |                     |      |

\*A,B = UNIMPROVED; C = GRADED & DRAINED; D,E = SOIL, GRAVEL, STONE; F,G = LOW TYPE BITUMINOUS  
H,I = HIGH TYPE BITUMINOUS; J = CONCRETE; K = BRICK; L = BLOCK

STATE HIGHWAY LOCATION REFERENCE

COUNTY: CARROLL  
DISTRICT: 7  
DATE: 12/31/11

**ROUTE NUMBER: MD 852 CONTINUED**

INVENTORY DIRECTION: EAST

ROUTE NAME: OLD NEW WINDSOR PIKE

| STATE SYSTEM    | FUNCTIONAL CLASS | MEDIAN TYPE  | ACCESS CONTROL | NHS     | MILEPOINT     | MILEPOINT DESCRIPTION         | MARKED LANES | SURFACE WIDTH/TYPE* | AADT |
|-----------------|------------------|--------------|----------------|---------|---------------|-------------------------------|--------------|---------------------|------|
| STATE SECONDARY | R RUR LOCAL      | NONE (UNDIV) | NONE           | NOT NHS | 02.340 CO261  | ROOPS MILL RD                 | 2            | 20I                 | 392  |
|                 |                  |              |                |         | 02.390        | DRAINAGE CBC 3'X34'X2'        |              |                     |      |
|                 |                  |              |                |         | 02.890        | DRAINAGE STRUC #06027X0       |              |                     |      |
|                 |                  |              |                |         | 03.000        |                               | 2            | 22I                 |      |
|                 |                  |              |                |         | 03.080        | DRAINAGE CBC 4'X24'X2'        |              |                     |      |
|                 |                  |              |                |         | 03.130        |                               | 2            | 20I                 |      |
|                 |                  |              |                |         | 03.150        | SUMMIT VIEW DR                |              |                     |      |
|                 |                  |              |                |         | 03.170        | STRUC #6006 LITTLE PIPE CREEK |              |                     |      |
|                 |                  |              |                |         | 03.210 CO260  | ADAMS MILL RD                 |              |                     |      |
|                 |                  |              |                |         | 03.290        |                               | 2            | 22I                 |      |
|                 |                  |              |                |         | 03.300        |                               | 2            | 20I                 |      |
|                 |                  |              |                |         | 03.300 MU315  | LUTHER DR                     |              |                     |      |
|                 |                  |              |                |         | 03.320        |                               | 2            | 22I                 |      |
|                 |                  |              |                |         | 03.330        |                               | 2            | 20I                 |      |
|                 |                  |              |                |         | 03.330        | DRAINAGE STRUC #06055X0       |              |                     |      |
|                 |                  |              |                |         | 03.510 MU305  | LONG VALLEY RD                |              |                     |      |
|                 |                  |              |                |         | 03.570        | WASTE WATER TREATMENT PLANT   |              |                     |      |
|                 |                  |              |                |         | 03.670 MU135  | CONGRESSIONAL DR              |              |                     |      |
|                 |                  |              |                |         | 03.670 MU9030 | NO NAME                       |              |                     |      |
|                 |                  |              |                |         | 03.720 MD 31  | NEW WINDSOR RD                |              |                     |      |
|                 |                  |              |                |         | 03.720        | STOP SIGN                     |              |                     |      |

**ROUTE NUMBER: MD 852A**

INVENTORY DIRECTION: NORTH

ROUTE NAME: NO NAME

| STATE SYSTEM    | FUNCTIONAL CLASS | MEDIAN TYPE  | ACCESS CONTROL | NHS     | MILEPOINT    | MILEPOINT DESCRIPTION | MARKED LANES | SURFACE WIDTH/TYPE* | AADT |
|-----------------|------------------|--------------|----------------|---------|--------------|-----------------------|--------------|---------------------|------|
| STATE SECONDARY | R RUR LOCAL      | NONE (UNDIV) | NONE           | NOT NHS | 00.000       |                       | 2            | 12I                 | 0    |
|                 |                  |              |                |         | 00.000       | ROAD END              |              |                     |      |
|                 |                  |              |                |         | 00.060       |                       | 2            | 16I                 |      |
|                 |                  |              |                |         | 00.070 MD 27 | MANCHESTER RD         |              |                     |      |

\*A,B = UNIMPROVED; C = GRADED & DRAINED; D,E = SOIL,GRAVEL,STONE; F,G = LOW TYPE BITUMINOUS  
H,I = HIGH TYPE BITUMINOUS; J = CONCRETE; K= BRICK; L = BLOCK

STATE HIGHWAY LOCATION REFERENCE

COUNTY: CARROLL  
DISTRICT: 7  
DATE: 12/31/11

**ROUTE NUMBER:** MD 852B  
**INVENTORY DIRECTION:** NORTH  
**ROUTE NAME:** NO NAME

| STATE SYSTEM    | FUNCTIONAL CLASS | MEDIAN TYPE  | ACCESS CONTROL | NHS     | MILEPOINT     | MILEPOINT DESCRIPTION | MARKED LANES | SURFACE WIDTH/TYPE* | AADT |
|-----------------|------------------|--------------|----------------|---------|---------------|-----------------------|--------------|---------------------|------|
| STATE SECONDARY | R RUR LOCAL      | NONE (UNDIV) | NONE           | NOT NHS | 00.000        |                       | 2            | 16H                 | 0    |
|                 |                  |              |                |         | 00.000        | ROAD END              |              |                     |      |
|                 |                  |              |                |         | 00.040 MD 27B | NO NAME               |              |                     |      |
|                 |                  |              |                |         | 00.070        | ROAD END              |              |                     |      |

**ROUTE NUMBER:** MD 852C  
**INVENTORY DIRECTION:** NORTH  
**ROUTE NAME:** MANCHESTER RD

| STATE SYSTEM    | FUNCTIONAL CLASS | MEDIAN TYPE  | ACCESS CONTROL | NHS     | MILEPOINT     | MILEPOINT DESCRIPTION   | MARKED LANES | SURFACE WIDTH/TYPE* | AADT |
|-----------------|------------------|--------------|----------------|---------|---------------|-------------------------|--------------|---------------------|------|
| STATE SECONDARY | R RUR LOCAL      | NONE (UNDIV) | NONE           | NOT NHS | 00.000        |                         | 2            | 14G                 | 0    |
|                 |                  |              |                |         | 00.000 MD 27  | MANCHESTER RD           |              |                     |      |
|                 |                  |              |                |         | 00.110        |                         | 2            | 18H                 |      |
|                 |                  |              |                |         | 00.110 MD 27C | NO NAME                 |              |                     |      |
|                 |                  |              |                |         | 00.110        | LITTLE LA               |              |                     |      |
|                 |                  |              |                |         | 00.215        | LITTLE LA               |              |                     |      |
|                 |                  |              |                |         | 00.360 MD 27D | NO NAME                 |              |                     |      |
|                 |                  |              |                |         | 00.384        | STONES THROW DR         |              |                     |      |
|                 |                  |              |                |         | 00.440        | DRAINAGE STRUC #06011X0 |              |                     |      |
|                 |                  |              |                |         | 00.480        |                         | 2            | 16G                 |      |
|                 |                  |              |                |         | 00.480 MD 27E | NO NAME                 |              |                     |      |
|                 |                  |              |                |         | 00.540        |                         | 2            | 12D&E               |      |
|                 |                  |              |                |         | 00.570        | ROAD END                |              |                     |      |

**ROUTE NUMBER:** MD 852F  
**INVENTORY DIRECTION:** NORTH  
**ROUTE NAME:** NO NAME

| STATE SYSTEM    | FUNCTIONAL CLASS | MEDIAN TYPE  | ACCESS CONTROL | NHS     | MILEPOINT     | MILEPOINT DESCRIPTION | MARKED LANES | SURFACE WIDTH/TYPE* | AADT |
|-----------------|------------------|--------------|----------------|---------|---------------|-----------------------|--------------|---------------------|------|
| STATE SECONDARY | R RUR LOCAL      | NONE (UNDIV) | NONE           | NOT NHS | 00.000        |                       | 2            | 18G                 | 0    |
|                 |                  |              |                |         | 00.000        | ROAD END              |              |                     |      |
|                 |                  |              |                |         | 00.120 MD 27A | RANDOM RIDGE RD       |              |                     |      |
|                 |                  |              |                |         | 00.200        | ROAD END              |              |                     |      |

\*A,B = UNIMPROVED; C = GRADED & DRAINED; D,E = SOIL, GRAVEL, STONE; F,G = LOW TYPE BITUMINOUS  
H,I = HIGH TYPE BITUMINOUS; J = CONCRETE; K = BRICK; L = BLOCK

STATE HIGHWAY LOCATION REFERENCE

COUNTY: CARROLL  
DISTRICT: 7  
DATE: 12/31/11

ROUTE NUMBER: MD 852G  
INVENTORY DIRECTION: NORTH  
ROUTE NAME: OLD MANCHESTER RD

| STATE SYSTEM    | FUNCTIONAL CLASS | MEDIAN TYPE  | ACCESS CONTROL | NHS     | MILEPOINT | MILEPOINT DESCRIPTION         | MARKED LANES | SURFACE WIDTH/TYPE* | AADT  |
|-----------------|------------------|--------------|----------------|---------|-----------|-------------------------------|--------------|---------------------|-------|
| STATE SECONDARY | R URB LOCAL      | NONE (UNDIV) | NONE           | NOT NHS | 00.000    |                               | 2            | 22I                 | 1,230 |
|                 |                  |              |                |         | 00.000    | CO1173 BENNETT CERF DR (BACK) |              |                     |       |
|                 |                  |              |                |         | 00.000    | MD 27 MANCHESTER RD           |              |                     |       |
|                 |                  |              |                |         | 00.000    | TRAFFIC SIGNAL                |              |                     |       |
|                 |                  |              |                |         | 00.030    |                               | 2            | 24I                 |       |
|                 |                  |              |                |         | 00.040    | SPEED LIMIT 30 MPH            |              |                     |       |
|                 |                  |              |                |         | 00.215    | MD852H CRANBERRY RD N         |              |                     |       |
|                 |                  |              |                |         | 00.220    |                               | 2            | 20I                 |       |
|                 |                  |              |                |         | 00.225    | CO397 LUCABAUGH MILL RD       |              |                     |       |
|                 |                  |              |                |         | 00.300    | WATER PUMPING STATION         |              |                     |       |
|                 |                  |              |                |         | 00.310    | DRAINAGE CBC 10'X28'X2'       |              |                     |       |
|                 |                  |              |                |         | 00.340    | STRUC #6004 CRANBERRY BRANCH  |              |                     |       |
|                 |                  |              |                |         | 00.470    | DRAINAGE STRUC #06063X0       |              |                     |       |
|                 |                  |              |                |         | 00.480    | OP133 BLUE HERON DR           |              |                     |       |
|                 |                  |              |                |         | 00.565    | DRAINAGE                      |              |                     |       |
|                 |                  |              |                |         | 00.640    | GENTLE BREEZE DR              |              |                     |       |
|                 |                  |              |                |         | 00.650    | DRAINAGE CBC 2'X22'X2'        |              |                     |       |
|                 |                  |              |                |         | 00.890    | DRAINAGE CBC 2'X22'X1'        |              |                     |       |
|                 |                  |              |                |         | 01.040    | DRAINAGE                      |              |                     |       |
|                 |                  |              |                |         | 01.120    | CO404 BREHM RD                |              |                     |       |
|                 |                  |              |                |         | 01.250    | OP134 MT HOLLY DR             |              |                     |       |
|                 |                  |              |                |         | 01.290    | CO410 GAHLE RD                |              |                     |       |
|                 |                  |              |                |         | 01.310    | OP135 LYNNHAVEN DR            |              |                     |       |
|                 |                  |              |                |         | 01.330    | DRAINAGE CBC 2'X28'X1'        |              |                     |       |
|                 |                  |              |                |         | 01.616    | CARROLLS FOLLY DR             |              |                     |       |
|                 |                  |              |                |         | 01.900    | DRAINAGE                      |              |                     |       |
|                 |                  |              |                |         | 02.050    | CO1023 VELVET RUN DR          |              |                     |       |
|                 |                  |              |                |         | 02.210    | MD482 HAMPSTEAD MEXICO RD     |              |                     |       |
|                 |                  |              |                |         | 02.210    | STOP SIGN                     |              |                     |       |
|                 |                  |              |                |         | 02.310    | MD849 LEISTERS CHURCH RD      |              |                     |       |
|                 |                  |              |                |         | 02.352    | MEXICO MANOR RD               |              |                     |       |
|                 |                  |              |                |         | 02.380    | DRAINAGE                      |              |                     |       |
|                 |                  |              |                |         | 02.490    | OP136 NO NAME                 |              |                     |       |
|                 |                  |              |                |         | 02.500    | DRAINAGE CBC 3'X32'X3'        |              |                     |       |
|                 |                  |              |                |         | 02.578    | SMALL FARMS DR                |              |                     |       |

\*A,B = UNIMPROVED; C = GRADED & DRAINED; D,E = SOIL, GRAVEL, STONE; F,G = LOW TYPE BITUMINOUS  
H,I = HIGH TYPE BITUMINOUS; J = CONCRETE; K = BRICK; L = BLOCK

STATE HIGHWAY LOCATION REFERENCE

COUNTY: CARROLL  
DISTRICT: 7  
DATE: 12/31/11

**ROUTE NUMBER: MD 852G CONTINUED**

INVENTORY DIRECTION: NORTH

ROUTE NAME: OLD MANCHESTER RD

| STATE SYSTEM    | FUNCTIONAL CLASS | MEDIAN TYPE  | ACCESS CONTROL | NHS     | MILEPOINT    | MILEPOINT DESCRIPTION   | MARKED LANES | SURFACE WIDTH/TYPE* | AADT  |
|-----------------|------------------|--------------|----------------|---------|--------------|-------------------------|--------------|---------------------|-------|
| STATE SECONDARY | R URB LOCAL      | NONE (UNDIV) | NONE           | NOT NHS | 02.650 CO411 | RANDOM RIDGE RD         | 2            | 20I                 | 1,230 |
|                 |                  |              |                |         | 02.680       | SPUR FR RANDOM RIDGE RD |              |                     |       |
|                 |                  |              |                |         | 02.700 MD 27 | MANCHESTER RD           |              |                     |       |
|                 |                  |              |                |         | 02.700       | STOP SIGN               |              |                     |       |

**ROUTE NUMBER: MD 852H**

INVENTORY DIRECTION: EAST

ROUTE NAME: NO NAME

| STATE SYSTEM            | FUNCTIONAL CLASS | MEDIAN TYPE  | ACCESS CONTROL | NHS     | MILEPOINT     | MILEPOINT DESCRIPTION   | MARKED LANES | SURFACE WIDTH/TYPE* | AADT |
|-------------------------|------------------|--------------|----------------|---------|---------------|-------------------------|--------------|---------------------|------|
| STATE SECONDARY         | R URB LOCAL      | NONE (UNDIV) | NONE           | NOT NHS | 00.000        |                         | 2            | 18H                 | 0    |
|                         |                  |              |                |         | 00.000        | ROAD END                |              |                     |      |
|                         |                  |              |                |         | 00.150        | DRAINAGE CBC 2'X23'X2'  |              |                     |      |
|                         |                  |              |                |         | 00.170        |                         | 2            | 20I                 |      |
| NAME: CRANBERRY RD<br>N |                  |              |                |         | 00.170 CO399  | CRANBERRY RD N          |              |                     |      |
|                         |                  |              |                |         | 00.170        | STOP SIGN               |              |                     |      |
|                         |                  |              |                |         | 00.190        | R/R #MDOT 831 692 L     |              |                     |      |
|                         |                  |              |                |         | 00.220        |                         | 2            | 30I                 |      |
|                         |                  |              |                |         | 00.220        | STRUC #6005 WEST BRANCH |              |                     |      |
|                         |                  |              |                |         | 00.240 MD852G | OLD MANCHESTER RD       |              |                     |      |
|                         |                  |              |                |         | 00.240 CO397  | LUCABAUGH MILL RD       |              |                     |      |
|                         |                  |              |                |         | 00.240        | STOP SIGN               |              |                     |      |

**ROUTE NUMBER: MD 852I**

INVENTORY DIRECTION: EAST

ROUTE NAME: NO NAME

| STATE SYSTEM    | FUNCTIONAL CLASS | MEDIAN TYPE  | ACCESS CONTROL | NHS     | MILEPOINT    | MILEPOINT DESCRIPTION | MARKED LANES | SURFACE WIDTH/TYPE* | AADT |
|-----------------|------------------|--------------|----------------|---------|--------------|-----------------------|--------------|---------------------|------|
| STATE SECONDARY | R URB LOCAL      | NONE (UNDIV) | NONE           | NOT NHS | 00.000       |                       | 2            | 24I                 | 0    |
|                 |                  |              |                |         | 00.000 CO394 | HAHN RD               |              |                     |      |
|                 |                  |              |                |         | 00.090       | ROAD END              |              |                     |      |

\*A,B = UNIMPROVED; C = GRADED & DRAINED; D,E = SOIL, GRAVEL, STONE; F,G = LOW TYPE BITUMINOUS  
H,I = HIGH TYPE BITUMINOUS; J = CONCRETE; K = BRICK; L = BLOCK

STATE HIGHWAY LOCATION REFERENCE

COUNTY: CARROLL  
DISTRICT: 7  
DATE: 12/31/11

**ROUTE NUMBER:** MD 852J  
**INVENTORY DIRECTION:** NORTH  
**ROUTE NAME:** MARTIN DR

| STATE SYSTEM    | FUNCTIONAL CLASS | MEDIAN TYPE  | ACCESS CONTROL | NHS     | MILEPOINT    | MILEPOINT DESCRIPTION | MARKED LANES | SURFACE WIDTH/TYPE* | AADT |
|-----------------|------------------|--------------|----------------|---------|--------------|-----------------------|--------------|---------------------|------|
| STATE SECONDARY | R URB LOCAL      | NONE (UNDIV) | NONE           | NOT NHS | 00.000       |                       | 2            | 18G                 | 0    |
|                 |                  |              |                |         | 00.000 MD 27 | MANCHESTER RD         |              |                     |      |
|                 |                  |              |                |         | 00.000       | STOP SIGN             |              |                     |      |
|                 |                  |              |                |         | 00.460       | ROAD END              |              |                     |      |

**ROUTE NUMBER:** MD 852K  
**INVENTORY DIRECTION:** EAST  
**ROUTE NAME:** STONE CHAPEL RD

| STATE SYSTEM         | FUNCTIONAL CLASS | MEDIAN TYPE  | ACCESS CONTROL | NHS     | MILEPOINT    | MILEPOINT DESCRIPTION       | MARKED LANES | SURFACE WIDTH/TYPE* | AADT  |
|----------------------|------------------|--------------|----------------|---------|--------------|-----------------------------|--------------|---------------------|-------|
| STATE SECONDARY      | R URB COLL       | NONE (UNDIV) | NONE           | NOT NHS | 00.000       |                             | 2            | 38I                 | 3,334 |
|                      |                  |              |                |         | 00.000 MD 31 | NEW WINDSOR RD              |              |                     |       |
|                      |                  |              |                |         | 00.000       | STOP SIGN                   |              |                     |       |
|                      | URB LOCAL        |              |                |         | 00.020       |                             | 2            | 22I                 |       |
| NAME: NEW WINDSOR RD |                  |              |                |         | 00.020 CO289 | STONE CHAPEL RD             |              |                     |       |
|                      |                  |              |                |         | 00.020       | STOP SIGN                   |              |                     |       |
|                      |                  |              |                |         | 00.060       | SPEED LIMIT 40 MPH          |              |                     |       |
|                      |                  |              |                |         | 00.690 OP127 | WINDY HILL DR               |              |                     |       |
|                      |                  |              |                |         | 00.820       | DRAINAGE STRUC #06068X0     |              |                     |       |
|                      |                  |              |                |         | 00.830       |                             | 2            | 24I                 |       |
|                      |                  |              |                |         | 00.830 OP126 | FENBY FARM RD               |              |                     |       |
|                      |                  |              |                |         | 01.300       | RUSTY RIM DR                |              |                     |       |
|                      |                  |              |                |         | 01.330       |                             | 2            | 22I                 |       |
|                      | U                |              |                |         | 01.390       | IN CORP LMTS WESTMINSTER    |              |                     |       |
|                      |                  |              |                |         | 01.470       | DRAINAGE STRUC #06049X0     |              |                     |       |
| MUNICIPAL            |                  |              |                |         | 01.570       |                             | 2            | 20I                 |       |
|                      |                  |              |                |         | 01.570       | END STATE MAINTENANCE       |              |                     |       |
|                      |                  |              |                |         | 01.570       | BEGIN MUNICIPAL MAINTENANCE |              |                     |       |
|                      |                  |              |                |         | 01.600       | SPEED LIMIT 30 MPH          |              |                     |       |
|                      |                  |              |                |         | 01.720       |                             |              |                     |       |
|                      |                  |              |                |         | 01.740       |                             |              |                     |       |
|                      |                  |              |                |         | 01.740 MU406 | OTHELLO CT                  |              |                     |       |
|                      |                  |              |                |         | 01.770       |                             |              |                     |       |
|                      |                  |              |                |         | 01.820       |                             | 2            | 24I                 |       |

\*A,B = UNIMPROVED; C = GRADED & DRAINED; D,E = SOIL, GRAVEL, STONE; F,G = LOW TYPE BITUMINOUS  
H,I = HIGH TYPE BITUMINOUS; J = CONCRETE; K = BRICK; L = BLOCK

STATE HIGHWAY LOCATION REFERENCE

COUNTY: CARROLL  
DISTRICT: 7  
DATE: 12/31/11

**ROUTE NUMBER: MD 852K CONTINUED**

INVENTORY DIRECTION: EAST

ROUTE NAME: NEW WINDSOR RD

| STATE SYSTEM | FUNCTIONAL CLASS | MEDIAN TYPE  | ACCESS CONTROL | NHS     | MILEPOINT     | MILEPOINT DESCRIPTION  | MARKED LANES | SURFACE WIDTH/TYPE* | AADT  |
|--------------|------------------|--------------|----------------|---------|---------------|------------------------|--------------|---------------------|-------|
| MUNICIPAL    | U URB LOCAL      | NONE (UNDIV) | NONE           | NOT NHS | 01.820        | DRAINAGE CBC 4'X34'X3' | 2            | 24I                 | 3,334 |
|              |                  |              |                |         | 01.970 MU190  | FITZHUGH AVE           |              |                     |       |
|              |                  |              |                |         | 01.980        |                        |              |                     |       |
|              |                  |              |                |         | 01.980        | SPEED LIMIT 25 MPH     |              |                     |       |
|              |                  |              |                |         | 02.030        |                        |              |                     |       |
|              |                  |              |                |         | 02.030 MU9350 | 35TH ST                |              |                     |       |
|              |                  |              |                |         | 02.080        |                        | 2            | 26I                 |       |
|              |                  |              |                |         | 02.080 MU460  | RIDGE RD               |              |                     |       |
|              | URB MINOR ART    |              |                |         | 02.110        |                        | 2            | 22I                 |       |
|              |                  |              |                |         | 02.110 MU9340 | 34TH ST                |              |                     |       |
|              |                  |              |                |         | 02.120 MU209  | W GREEN ST             |              |                     |       |
|              |                  |              |                |         | 02.160 MU8245 | UNION ALLEY            |              |                     |       |
|              |                  |              |                |         | 02.190 MU540  | UNIONTOWN RD           |              |                     |       |
|              |                  |              |                |         | 02.190 MU332  | W MAIN ST              |              |                     |       |
|              |                  |              |                |         | 02.190        | STOP SIGN              |              |                     |       |

**ROUTE NUMBER: MD 852M**

INVENTORY DIRECTION: EAST

ROUTE NAME: OLD NEW WINDSOR RD

| STATE SYSTEM    | FUNCTIONAL CLASS | MEDIAN TYPE  | ACCESS CONTROL | NHS     | MILEPOINT    | MILEPOINT DESCRIPTION | MARKED LANES | SURFACE WIDTH/TYPE* | AADT |
|-----------------|------------------|--------------|----------------|---------|--------------|-----------------------|--------------|---------------------|------|
| STATE SECONDARY | U RUR LOCAL      | NONE (UNDIV) | NONE           | NOT NHS | 00.000       |                       | 2            | 18G                 | 0    |
|                 |                  |              |                |         | 00.000       | ROAD END - GUARDRAIL  |              |                     |      |
|                 |                  |              |                |         | 00.150 MU 73 | GULLO RD              |              |                     |      |
|                 |                  |              |                |         | 00.200 MD852 | OLD NEW WINDSOR PIKE  |              |                     |      |
|                 |                  |              |                |         | 00.200       | STOP SIGN             |              |                     |      |

**ROUTE NUMBER: MD 853A**

INVENTORY DIRECTION: NORTH

ROUTE NAME: NO NAME

| STATE SYSTEM    | FUNCTIONAL CLASS | MEDIAN TYPE  | ACCESS CONTROL | NHS     | MILEPOINT     | MILEPOINT DESCRIPTION | MARKED LANES | SURFACE WIDTH/TYPE* | AADT |
|-----------------|------------------|--------------|----------------|---------|---------------|-----------------------|--------------|---------------------|------|
| STATE SECONDARY | R RUR LOCAL      | NONE (UNDIV) | NONE           | NOT NHS | 00.000        |                       | 2            | 12J                 | 0    |
|                 |                  |              |                |         | 00.000 MD194E | NO NAME               |              |                     |      |
|                 |                  |              |                |         | 00.039        | ROAD END              |              |                     |      |

\*A,B = UNIMPROVED; C = GRADED & DRAINED; D,E = SOIL, GRAVEL, STONE; F,G = LOW TYPE BITUMINOUS  
H,I = HIGH TYPE BITUMINOUS; J = CONCRETE; K = BRICK; L = BLOCK



STATE HIGHWAY LOCATION REFERENCE

COUNTY: CARROLL  
DISTRICT: 7  
DATE: 12/31/11

**ROUTE NUMBER:** MD 853C  
**INVENTORY DIRECTION:** NORTH  
**ROUTE NAME:** NO NAME

| STATE SYSTEM    | FUNCTIONAL CLASS | MEDIAN TYPE  | ACCESS CONTROL | NHS     | MILEPOINT    | MILEPOINT DESCRIPTION | MARKED LANES | SURFACE WIDTH/TYPE* | AADT |
|-----------------|------------------|--------------|----------------|---------|--------------|-----------------------|--------------|---------------------|------|
| STATE SECONDARY | R RUR LOCAL      | NONE (UNDIV) | NONE           | NOT NHS | 00.000       |                       | 2            | 10J                 | 0    |
|                 |                  |              |                |         | 00.000       | ROAD END              |              |                     |      |
|                 |                  |              |                |         | 00.038 CO 54 | STONE RD N            |              |                     |      |

**ROUTE NUMBER:** MD 853E  
**INVENTORY DIRECTION:** NORTH  
**ROUTE NAME:** NO NAME

| STATE SYSTEM    | FUNCTIONAL CLASS | MEDIAN TYPE  | ACCESS CONTROL | NHS     | MILEPOINT     | MILEPOINT DESCRIPTION             | MARKED LANES | SURFACE WIDTH/TYPE* | AADT |
|-----------------|------------------|--------------|----------------|---------|---------------|-----------------------------------|--------------|---------------------|------|
| STATE SECONDARY | R URB LOCAL      | NONE (UNDIV) | NONE           | NOT NHS | 00.000        |                                   | 2            | 10G                 | 0    |
|                 |                  |              |                |         | 00.000        | ROAD END                          |              |                     |      |
|                 |                  |              |                |         | 00.000 MD194D | NO NAME                           |              |                     |      |
|                 |                  |              |                |         | 00.120        | DRAINAGE 2-36" CMP                |              |                     |      |
|                 |                  |              |                |         | 00.168        |                                   | 2            | 20G                 |      |
|                 |                  |              |                |         | 00.250        |                                   | 2            | 18G                 |      |
|                 |                  |              |                |         | 00.250 CO 43  | ANGELL RD                         |              |                     |      |
|                 |                  |              |                |         | 00.280        | SIGN: ROAD CLOSED TO THRU TRAFFIC |              |                     |      |
|                 | RUR LOCAL        |              |                |         | 00.320        |                                   | 2            | 12G                 |      |
|                 |                  |              |                |         | 00.370        | ROAD END - GATE                   |              |                     |      |

**ROUTE NUMBER:** MD 853F  
**INVENTORY DIRECTION:** NORTH  
**ROUTE NAME:** NO NAME

| STATE SYSTEM    | FUNCTIONAL CLASS | MEDIAN TYPE  | ACCESS CONTROL | NHS     | MILEPOINT    | MILEPOINT DESCRIPTION             | MARKED LANES | SURFACE WIDTH/TYPE* | AADT |
|-----------------|------------------|--------------|----------------|---------|--------------|-----------------------------------|--------------|---------------------|------|
| STATE SECONDARY | R RUR LOCAL      | NONE (UNDIV) | NONE           | NOT NHS | 00.000       |                                   | 2            | 12G                 | 0    |
|                 |                  |              |                |         | 00.000       | ROAD END - GUARDRAIL              |              |                     |      |
|                 |                  |              |                |         | 00.150       |                                   | 2            | 22G                 |      |
|                 |                  |              |                |         | 00.190       | SIGN: ROAD CLOSED TO THRU TRAFFIC |              |                     |      |
|                 |                  |              |                |         | 00.200 CO 57 | BROWN RD                          |              |                     |      |
|                 |                  |              |                |         | 00.200       | STOP SIGN                         |              |                     |      |

\*A,B = UNIMPROVED; C = GRADED & DRAINED; D,E = SOIL, GRAVEL, STONE; F,G = LOW TYPE BITUMINOUS  
H,I = HIGH TYPE BITUMINOUS; J = CONCRETE; K = BRICK; L = BLOCK

STATE HIGHWAY LOCATION REFERENCE

COUNTY: CARROLL  
DISTRICT: 7  
DATE: 12/31/11

**ROUTE NUMBER:** MD 854A  
**INVENTORY DIRECTION:** NORTH  
**ROUTE NAME:** OLD WASHINGTON RD

| STATE SYSTEM    | FUNCTIONAL CLASS | MEDIAN TYPE  | ACCESS CONTROL | NHS     | MILEPOINT | MILEPOINT DESCRIPTION         | MARKED LANES | SURFACE WIDTH/TYPE* | AADT |
|-----------------|------------------|--------------|----------------|---------|-----------|-------------------------------|--------------|---------------------|------|
| STATE SECONDARY | R RUR LOCAL      | NONE (UNDIV) | NONE           | NOT NHS | 00.000    |                               | 2            | 22I                 | 647  |
|                 |                  |              |                |         | 00.000    | CO553 BUSHEY RD               |              |                     |      |
|                 |                  |              |                |         | 00.000    | STOP SIGN                     |              |                     |      |
|                 |                  |              |                |         | 00.030    | SPEED LIMIT 30 MPH            |              |                     |      |
|                 |                  |              |                |         | 00.420    | SHA SALT DOME                 |              |                     |      |
|                 |                  |              |                |         | 00.780    |                               | 2            | 20I                 |      |
|                 |                  |              |                |         | 01.050    | STRUC #6063 LITTLE MORGAN RUN |              |                     |      |
|                 |                  |              |                |         | 01.620    | CO849 HERITAGE LA             |              |                     |      |
|                 |                  |              |                |         | 01.960    | CO1317 POTOMAC CT             |              |                     |      |
|                 |                  |              |                |         | 02.260    | CO629 BARTHOLOW RD            |              |                     |      |
|                 |                  |              |                |         | 02.500    |                               | 2            | 12H                 |      |
|                 |                  |              |                |         | 02.500    | CO552 BEAR BRANCH RD          |              |                     |      |
|                 |                  |              |                |         | 02.640    | PVT DR (AHEAD)                |              |                     |      |

**ROUTE NUMBER:** MD 854B  
**INVENTORY DIRECTION:** NORTH  
**ROUTE NAME:** OLD WASHINGTON RD

| STATE SYSTEM    | FUNCTIONAL CLASS | MEDIAN TYPE  | ACCESS CONTROL | NHS     | MILEPOINT | MILEPOINT DESCRIPTION  | MARKED LANES | SURFACE WIDTH/TYPE* | AADT  |
|-----------------|------------------|--------------|----------------|---------|-----------|------------------------|--------------|---------------------|-------|
| STATE SECONDARY | R RUR LOCAL      | NONE (UNDIV) | NONE           | NOT NHS | 00.000    |                        | 2            | 15I                 | 1,952 |
|                 |                  |              |                |         | 00.000    | CO549 MULLER RD        |              |                     |       |
|                 |                  |              |                |         | 00.010    | DRAINAGE CBC 4'X22'X3' |              |                     |       |
|                 |                  |              |                |         | 00.030    | SPEED LIMIT 30 MPH     |              |                     |       |
|                 |                  |              |                |         | 00.300    | STRUC #6043 MORGAN RUN |              |                     |       |
|                 |                  |              |                |         | 00.880    | DRAINAGE CBC 2'X16'X2' |              |                     |       |
|                 |                  |              |                |         | 01.000    |                        | 2            | 18I                 |       |
|                 |                  |              |                |         | 01.370    |                        | 2            | 18H                 |       |
|                 |                  |              |                |         | 01.370    | CO285 NICODEMUS RD     |              |                     |       |
|                 |                  |              |                |         | 01.370    | STOP SIGN              |              |                     |       |
|                 |                  |              |                |         | 01.380    | SIGN: SHIPLEY          |              |                     |       |
|                 |                  |              |                |         | 01.400    | SPEED LIMIT 40 MPH     |              |                     |       |
|                 |                  |              |                |         | 01.450    |                        | 2            | 20H                 |       |
|                 |                  |              |                |         | 01.760    | ZION CEMETERY          |              |                     |       |
|                 |                  |              |                |         | 01.770    |                        | 2            | 20I                 |       |
|                 |                  |              |                |         | 01.940    | FIVE BROTHERS DR       |              |                     |       |

\*A,B = UNIMPROVED; C = GRADED & DRAINED; D,E = SOIL, GRAVEL, STONE; F,G = LOW TYPE BITUMINOUS  
H,I = HIGH TYPE BITUMINOUS; J = CONCRETE; K = BRICK; L = BLOCK

STATE HIGHWAY LOCATION REFERENCE

COUNTY: CARROLL  
DISTRICT: 7  
DATE: 12/31/11

**ROUTE NUMBER: MD 854B CONTINUED**

INVENTORY DIRECTION: NORTH

ROUTE NAME: OLD WASHINGTON RD

| STATE SYSTEM    | FUNCTIONAL CLASS | MEDIAN TYPE  | ACCESS CONTROL | NHS     | MILEPOINT    | MILEPOINT DESCRIPTION | MARKED LANES | SURFACE WIDTH/TYPE* | AADT  |
|-----------------|------------------|--------------|----------------|---------|--------------|-----------------------|--------------|---------------------|-------|
| STATE SECONDARY | R RUR LOCAL      | NONE (UNDIV) | NONE           | NOT NHS | 02.140       | HIDEAWAY DR           | 2            | 20I                 | 1,952 |
|                 |                  |              |                |         | 02.280       | SIGN: SHIPLEY         |              |                     |       |
|                 | RUR MINOR COLL   |              |                |         | 02.420       |                       | 2            | 22I                 |       |
|                 |                  |              |                |         | 02.420 CO555 | SALEM BOTTOM RD       |              |                     |       |
|                 |                  |              |                |         | 02.525       | ORCHARD HILL DR       |              |                     |       |
|                 |                  |              |                |         | 02.630       | DRAINAGE              |              |                     |       |
|                 |                  |              |                |         | 02.800 OP192 | LAMONT DR             |              |                     |       |
|                 |                  |              |                |         | 02.900 OP191 | NO NAME               |              |                     |       |
|                 |                  |              |                |         | 03.400 CO290 | WARFIELDSBURG RD      |              |                     |       |
|                 | URB COLL         |              |                |         | 03.600       |                       | 2            | 20I                 |       |
|                 |                  |              |                |         | 03.600 CO524 | SHORT LANE RD         |              |                     |       |
|                 |                  |              |                |         | 03.900       |                       | 2            | 26I                 |       |
|                 |                  | CURBED       |                |         | 03.920       |                       | 3            | 36I                 |       |
|                 |                  |              |                |         | 03.920       | SPUR FR MD 32         |              |                     |       |
|                 |                  |              |                |         | 03.930 MD 32 | WASHINGTON RD         |              |                     |       |
|                 |                  |              |                |         | 03.930       | STOP SIGN             |              |                     |       |

**ROUTE NUMBER: MD 879**

INVENTORY DIRECTION: EAST

ROUTE NAME: OLD GAMBER RD

| STATE SYSTEM    | FUNCTIONAL CLASS | MEDIAN TYPE  | ACCESS CONTROL | NHS     | MILEPOINT    | MILEPOINT DESCRIPTION | MARKED LANES | SURFACE WIDTH/TYPE* | AADT |
|-----------------|------------------|--------------|----------------|---------|--------------|-----------------------|--------------|---------------------|------|
| STATE SECONDARY | R URB LOCAL      | NONE (UNDIV) | NONE           | NOT NHS | 00.000       |                       | 2            | 16G                 | 0    |
|                 |                  |              |                |         | 00.000       | ROAD END - GUARD RAIL |              |                     |      |
|                 |                  |              |                |         | 00.035       | DRAINAGE              |              |                     |      |
|                 |                  |              |                |         | 00.170       |                       | 2            | 20G                 |      |
|                 |                  |              |                |         | 00.185       |                       | 2            | 24I                 |      |
|                 |                  |              |                |         | 00.200 MD 91 | GAMBER RD             |              |                     |      |
|                 |                  |              |                |         | 00.200       | STOP SIGN             |              |                     |      |

**ROUTE NUMBER: MD 879A**

INVENTORY DIRECTION: NORTH

ROUTE NAME: NO NAME

| STATE SYSTEM | FUNCTIONAL CLASS | MEDIAN TYPE | ACCESS CONTROL | NHS | MILEPOINT | MILEPOINT DESCRIPTION | MARKED LANES | SURFACE WIDTH/TYPE* | AADT |
|--------------|------------------|-------------|----------------|-----|-----------|-----------------------|--------------|---------------------|------|
|--------------|------------------|-------------|----------------|-----|-----------|-----------------------|--------------|---------------------|------|

\*A,B = UNIMPROVED; C = GRADED & DRAINED; D,E = SOIL, GRAVEL, STONE; F,G = LOW TYPE BITUMINOUS  
H,I = HIGH TYPE BITUMINOUS; J = CONCRETE; K = BRICK; L = BLOCK

STATE HIGHWAY LOCATION REFERENCE

COUNTY: CARROLL  
DISTRICT: 7  
DATE: 12/31/11

**ROUTE NUMBER: MD 879A CONTINUED**

INVENTORY DIRECTION: NORTH

ROUTE NAME: NO NAME

| STATE SYSTEM    | FUNCTIONAL CLASS | MEDIAN TYPE  | ACCESS CONTROL | NHS     | MILEPOINT | MILEPOINT DESCRIPTION | MARKED LANES | SURFACE WIDTH/TYPE* | AADT |
|-----------------|------------------|--------------|----------------|---------|-----------|-----------------------|--------------|---------------------|------|
| STATE SECONDARY | R URB LOCAL      | NONE (UNDIV) | NONE           | NOT NHS | 00.000    |                       | 2            | 20I                 | 0    |
|                 |                  |              |                |         | 00.000    | ROAD END              |              |                     |      |
|                 |                  |              |                |         | 00.020    | MD 91A<br>NO NAME     |              |                     |      |
|                 |                  |              |                |         | 00.040    |                       | 2            | 12J                 |      |
|                 |                  |              |                |         | 00.085    | ROAD END              |              |                     |      |

**ROUTE NUMBER: MD 879B**

INVENTORY DIRECTION: NORTH

ROUTE NAME: OLD GAMBER RD

| STATE SYSTEM    | FUNCTIONAL CLASS | MEDIAN TYPE  | ACCESS CONTROL | NHS     | MILEPOINT | MILEPOINT DESCRIPTION         | MARKED LANES | SURFACE WIDTH/TYPE* | AADT |
|-----------------|------------------|--------------|----------------|---------|-----------|-------------------------------|--------------|---------------------|------|
| STATE SECONDARY | R URB LOCAL      | NONE (UNDIV) | NONE           | NOT NHS | 00.000    |                               | 2            | 20I                 | 250  |
|                 |                  |              |                |         | 00.000    | MD 91<br>GAMBER RD            |              |                     |      |
|                 |                  |              |                |         | 00.000    | STOP SIGN                     |              |                     |      |
|                 |                  |              |                |         | 00.020    | SPEED LIMIT 30 MPH            |              |                     |      |
|                 |                  |              |                |         | 00.203    | DRAINAGE                      |              |                     |      |
|                 |                  |              |                |         | 00.282    | DRAINAGE                      |              |                     |      |
|                 |                  |              |                |         | 00.500    | DRAINAGE                      |              |                     |      |
|                 |                  |              |                |         | 00.510    |                               | 2            | 30I                 |      |
|                 |                  |              |                |         | 00.520    |                               | 2            | 20I                 |      |
|                 |                  |              |                |         | 00.520    | CO1462<br>LAUREN HILL CT      |              |                     |      |
|                 |                  |              |                |         | 00.580    | MD 91<br>GAMBER RD            |              |                     |      |
|                 |                  |              |                |         | 00.580    | OP1229<br>PRESERVE DR (AHEAD) |              |                     |      |
|                 |                  |              |                |         | 00.580    | STOP SIGN                     |              |                     |      |

**ROUTE NUMBER: MD 879C**

INVENTORY DIRECTION: EAST

ROUTE NAME: NO NAME

| STATE SYSTEM    | FUNCTIONAL CLASS | MEDIAN TYPE  | ACCESS CONTROL | NHS     | MILEPOINT | MILEPOINT DESCRIPTION | MARKED LANES | SURFACE WIDTH/TYPE* | AADT |
|-----------------|------------------|--------------|----------------|---------|-----------|-----------------------|--------------|---------------------|------|
| STATE SECONDARY | R RUR LOCAL      | NONE (UNDIV) | NONE           | NOT NHS | 00.000    |                       | 2            | 20I                 | 0    |
|                 |                  |              |                |         | 00.000    | MD 91<br>GAMBER RD    |              |                     |      |
|                 |                  |              |                |         | 00.060    | ROAD END              |              |                     |      |

\*A,B = UNIMPROVED; C = GRADED & DRAINED; D,E = SOIL, GRAVEL, STONE; F,G = LOW TYPE BITUMINOUS  
H,I = HIGH TYPE BITUMINOUS; J = CONCRETE; K = BRICK; L = BLOCK

STATE HIGHWAY LOCATION REFERENCE

COUNTY: CARROLL  
DISTRICT: 7  
DATE: 12/31/11

**ROUTE NUMBER:** MD 879D  
**INVENTORY DIRECTION:** NORTH  
**ROUTE NAME:** OLD GAMBER RD

| STATE SYSTEM        | FUNCTIONAL CLASS | MEDIAN TYPE  | ACCESS CONTROL | NHS     | MILEPOINT    | MILEPOINT DESCRIPTION          | MARKED LANES | SURFACE WIDTH/TYPE* | AADT  |
|---------------------|------------------|--------------|----------------|---------|--------------|--------------------------------|--------------|---------------------|-------|
| STATE SECONDARY     | R URB LOCAL      | NONE (UNDIV) | NONE           | NOT NHS | 00.000       |                                | 2            | 20I                 | 1,930 |
|                     |                  |              |                |         | 00.000 MD 91 | GAMBER RD                      |              |                     |       |
|                     |                  |              |                |         | 00.000       | STOP SIGN                      |              |                     |       |
|                     |                  |              |                |         | 00.060       | SPEED LIMIT 30 MPH             |              |                     |       |
|                     |                  |              |                |         | 00.300       |                                | 2            | 24I                 |       |
|                     |                  |              |                |         | 00.300 CO490 | OLD WESTMINSTER PIKE           |              |                     |       |
|                     |                  |              |                |         | 00.340 MD140 | BALTIMORE BLVD                 |              |                     |       |
|                     |                  |              |                |         | 00.340       | STOP SIGN                      |              |                     |       |
|                     |                  |              |                |         | 00.360       |                                | 2            | 20I                 |       |
| NAME: CEDARHURST RD |                  |              |                |         | 00.770       | FINKSBURG ELECTRIC SUB-STATION |              |                     |       |
|                     |                  |              |                |         | 00.870       |                                | 2            | 26I                 |       |
|                     |                  |              |                |         | 00.870       | NO NAME                        |              |                     |       |
|                     |                  |              |                |         | 00.910 MD 91 | EMORY RD                       |              |                     |       |
|                     |                  |              |                |         | 00.910 CO888 | INDUSTRIAL PARK DR (AHEAD)     |              |                     |       |
|                     |                  |              |                |         | 00.910       | STOP SIGN                      |              |                     |       |

**ROUTE NUMBER:** MD 879E  
**INVENTORY DIRECTION:** EAST  
**ROUTE NAME:** NO NAME

| STATE SYSTEM    | FUNCTIONAL CLASS | MEDIAN TYPE  | ACCESS CONTROL | NHS     | MILEPOINT    | MILEPOINT DESCRIPTION | MARKED LANES | SURFACE WIDTH/TYPE* | AADT |
|-----------------|------------------|--------------|----------------|---------|--------------|-----------------------|--------------|---------------------|------|
| STATE SECONDARY | R RUR LOCAL      | NONE (UNDIV) | NONE           | NOT NHS | 00.000       |                       | 2            | 20I                 | 0    |
|                 |                  |              |                |         | 00.000       | ROAD END - GUARD RAIL |              |                     |      |
|                 |                  |              |                |         | 00.120       |                       | 2            | 24I                 |      |
|                 |                  |              |                |         | 00.150 MD 91 | EMORY RD              |              |                     |      |
|                 |                  |              |                |         | 00.150       | STOP SIGN             |              |                     |      |

**ROUTE NUMBER:** MD 904  
**INVENTORY DIRECTION:** NORTH  
**ROUTE NAME:** NELSON RD

| STATE SYSTEM    | FUNCTIONAL CLASS | MEDIAN TYPE  | ACCESS CONTROL | NHS     | MILEPOINT    | MILEPOINT DESCRIPTION | MARKED LANES | SURFACE WIDTH/TYPE* | AADT |
|-----------------|------------------|--------------|----------------|---------|--------------|-----------------------|--------------|---------------------|------|
| STATE SECONDARY | R URB LOCAL      | NONE (UNDIV) | NONE           | NOT NHS | 00.000       |                       | 2            | 20I                 | 0    |
|                 |                  |              |                |         | 00.000 MD 32 | SYKESVILLE RD         |              |                     |      |
|                 |                  |              |                |         | 00.000       | STOP SIGN             |              |                     |      |

\*A,B = UNIMPROVED; C = GRADED & DRAINED; D,E = SOIL, GRAVEL, STONE; F,G = LOW TYPE BITUMINOUS  
H,I = HIGH TYPE BITUMINOUS; J = CONCRETE; K = BRICK; L = BLOCK

STATE HIGHWAY ADMINISTRATION OF MARYLAND  
HIGHWAY INFORMATION SERVICES DIVISION  
DATA SUPPORT GROUP

STATE HIGHWAY LOCATION REFERENCE

COUNTY: CARROLL  
DISTRICT: 7  
DATE: 12/31/11

**ROUTE NUMBER: MD 904 CONTINUED**

INVENTORY DIRECTION: NORTH  
ROUTE NAME: NELSON RD

| STATE SYSTEM    | FUNCTIONAL CLASS | MEDIAN TYPE  | ACCESS CONTROL | NHS     | MILEPOINT | MILEPOINT DESCRIPTION | MARKED LANES | SURFACE WIDTH/TYPE* | AADT |
|-----------------|------------------|--------------|----------------|---------|-----------|-----------------------|--------------|---------------------|------|
| STATE SECONDARY | R URB LOCAL      | NONE (UNDIV) | NONE           | NOT NHS | 00.255    |                       | 2            | 16I                 | 0    |
|                 |                  |              |                |         | 00.255    | WOODLAWN AVE          |              |                     |      |
|                 |                  |              |                |         | 00.330    | DRAINAGE 48" CP       |              |                     |      |
|                 |                  |              |                |         | 00.580    | ROAD END              |              |                     |      |
|                 |                  |              |                |         | 00.580    | PVT DR (AHEAD)        |              |                     |      |

**ROUTE NUMBER: MD 904A**

INVENTORY DIRECTION: NORTH  
ROUTE NAME: BEN ROSE LA

| STATE SYSTEM    | FUNCTIONAL CLASS | MEDIAN TYPE  | ACCESS CONTROL | NHS     | MILEPOINT    | MILEPOINT DESCRIPTION                   | MARKED LANES | SURFACE WIDTH/TYPE* | AADT |
|-----------------|------------------|--------------|----------------|---------|--------------|---|--------------|---------------------|------|
| STATE SECONDARY | R RUR LOCAL      | NONE (UNDIV) | NONE           | NOT NHS | 00.000       |   | 2            | 18I                 | 0    |
|                 |                  |              |                |         | 00.000 CO619 | JIM BOWERS RD                           |              |                     |      |
|                 |                  |              |                |         | 00.660       | ROAD END - GATE                         |              |                     |      |
|                 |                  |              |                |         | 00.660       | ENT TO MORGAN RUN NATURAL ENVIRONMENTAL |              |                     |      |

**ROUTE NUMBER: MD 904D**

INVENTORY DIRECTION: NORTH  
ROUTE NAME: RUNNYMEDE RD

| STATE SYSTEM    | FUNCTIONAL CLASS | MEDIAN TYPE  | ACCESS CONTROL | NHS     | MILEPOINT    | MILEPOINT DESCRIPTION | MARKED LANES | SURFACE WIDTH/TYPE* | AADT |
|-----------------|------------------|--------------|----------------|---------|--------------|-----------------------|--------------|---------------------|------|
| STATE SECONDARY | R RUR LOCAL      | NONE (UNDIV) | NONE           | NOT NHS | 00.000       |                       | 2            | 18I                 | 0    |
|                 |                  |              |                |         | 00.000 CO 62 | BEAR RUN RD           |              |                     |      |
|                 |                  |              |                |         | 00.000       | STOP SIGN             |              |                     |      |
|                 |                  |              |                |         | 00.630       | ROAD END              |              |                     |      |
|                 |                  |              |                |         | 00.630       | PVT DR (AHEAD)        |              |                     |      |

\*A,B = UNIMPROVED; C = GRADED & DRAINED; D,E = SOIL, GRAVEL, STONE; F,G = LOW TYPE BITUMINOUS  
H,I = HIGH TYPE BITUMINOUS; J = CONCRETE; K = BRICK; L = BLOCK