

2011

Calendar Year

HIGHWAY LOCATION REFERENCE

ALL INTERSECTIONS

Data as of December 31, 2011

HOWARD

COUNTY


SHA DISTRICT #7

HO



STATEWIDE GRID MAP KEY

C10B	C11C	C11D	
D10B	D11A	D11B	D12A
D11C	D11D	D12C	D12D
E11A	E11B	E12A	
	E11D	E12C	



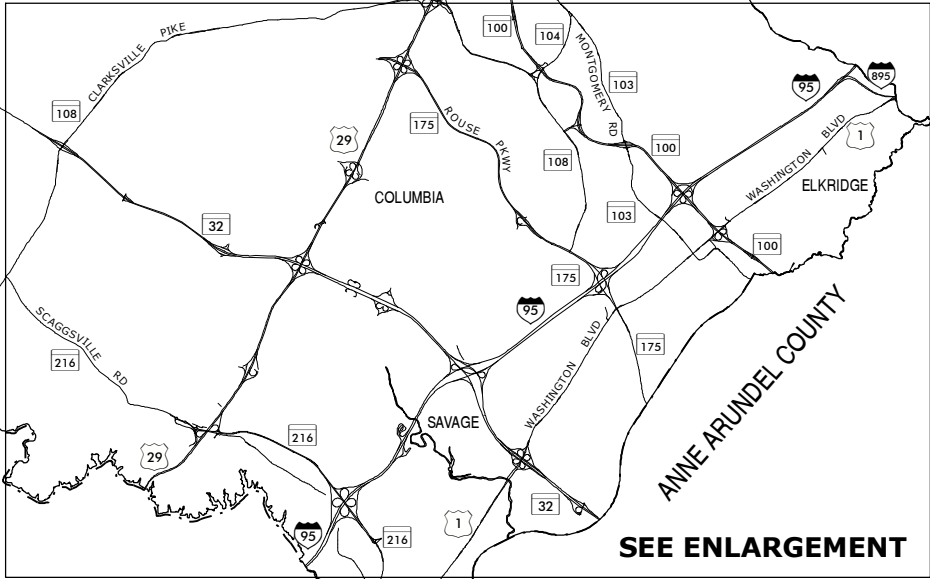
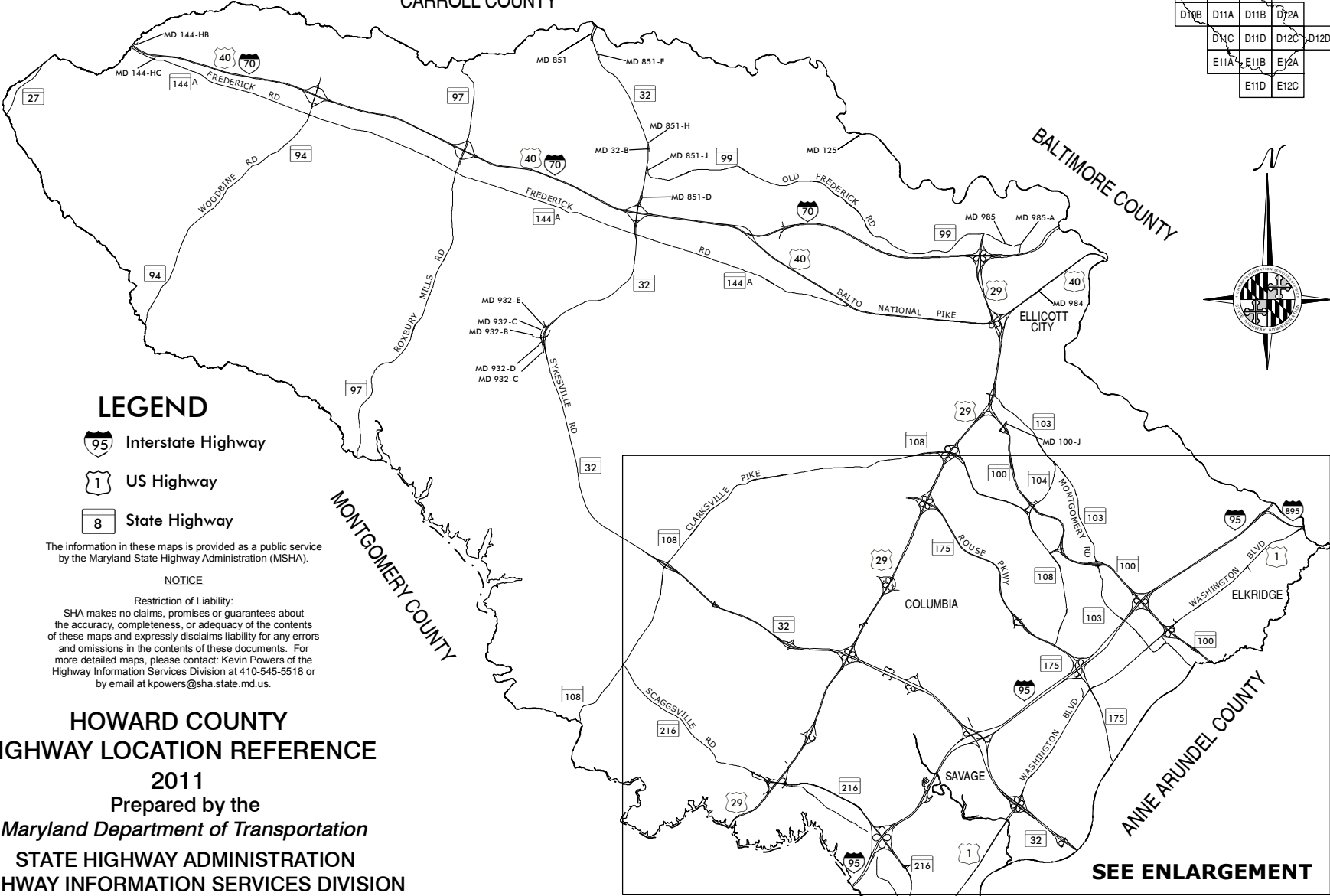
CARROLL COUNTY

BALTIMORE COUNTY

MONTGOMERY COUNTY

ANNE ARUNDEL COUNTY

PRINCE GEORGE'S COUNTY



LEGEND

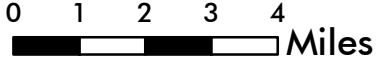
- Interstate Highway
- US Highway
- State Highway

The information in these maps is provided as a public service by the Maryland State Highway Administration (MSHA).

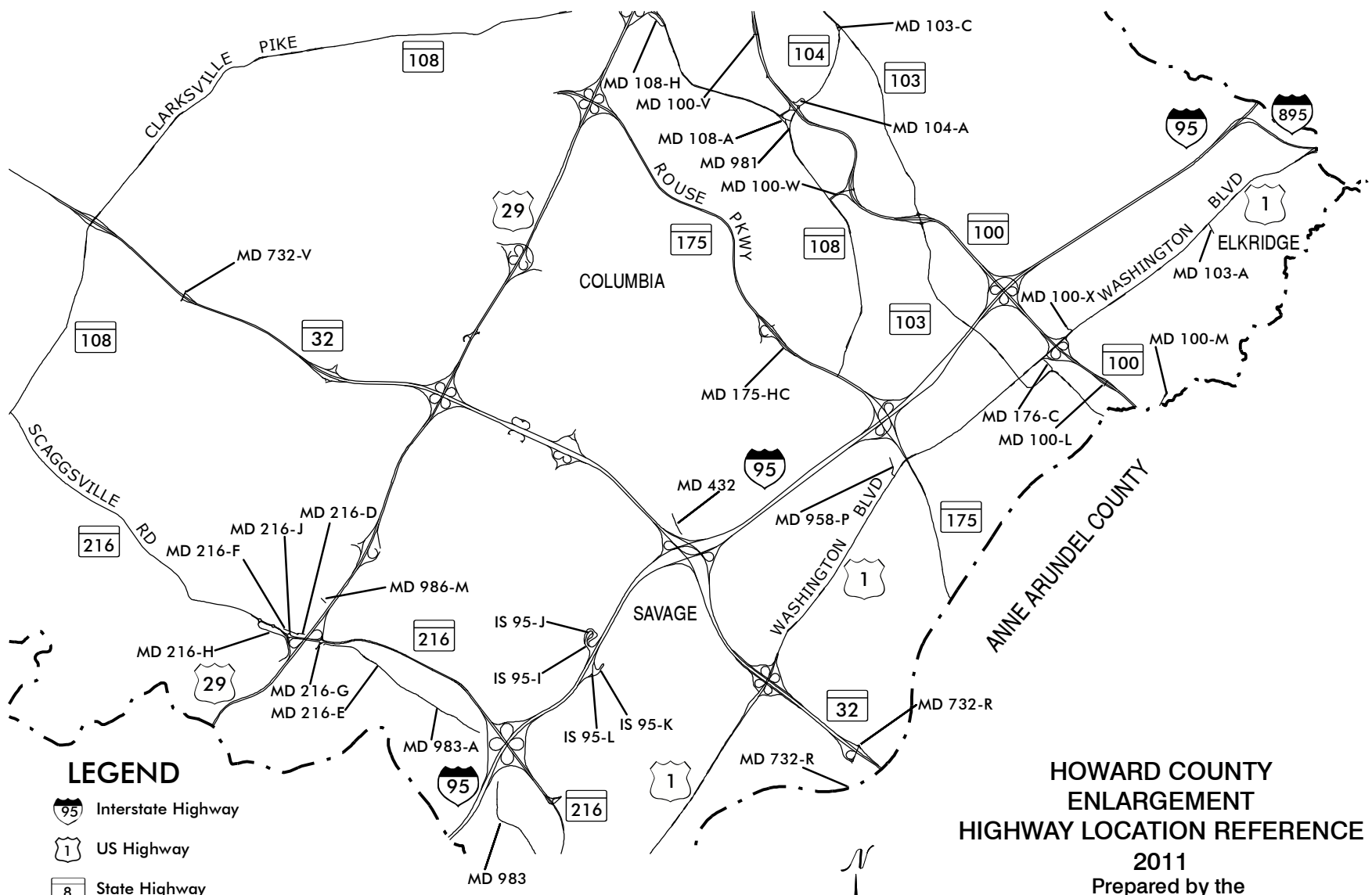
NOTICE

Restriction of Liability:
 SHA makes no claims, promises or guarantees about the accuracy, completeness, or adequacy of the contents of these maps and expressly disclaims liability for any errors and omissions in the contents of these documents. For more detailed maps, please contact: Kevin Powers of the Highway Information Services Division at 410-545-5518 or by email at kpowers@sha.state.md.us.

**HOWARD COUNTY
 HIGHWAY LOCATION REFERENCE
 2011**
 Prepared by the
Maryland Department of Transportation
**STATE HIGHWAY ADMINISTRATION
 HIGHWAY INFORMATION SERVICES DIVISION**



Data as of December 31, 2011



LEGEND

- Interstate Highway
- US Highway
- State Highway


The information in these maps is provided as a public service by the Maryland State Highway Administration (MSHA).

NOTICE

Restriction of Liability:
 SHA makes no claims, promises or guarantees about the accuracy, completeness, or adequacy of the contents of these maps and expressly disclaims liability for any errors and omissions in the contents of these documents. For more detailed maps, please contact: Kevin Powers of the Highway Information Services Division at 410-545-5518 or by email at kpowers@sha.state.md.us.

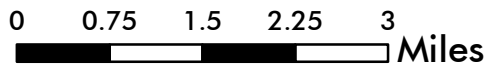
STATEWIDE GRID MAP KEY

C10B	G11C	C11D	
D10B	D11A	D11B	D12A
D11C	D11D	D12C	D12D
E11A	E11B	E12A	
	E11D	E12C	



**HOWARD COUNTY ENLARGEMENT
 HIGHWAY LOCATION REFERENCE**

2011
 Prepared by the
Maryland Department of Transportation
 STATE HIGHWAY ADMINISTRATION
 HIGHWAY INFORMATION SERVICES DIVISION



Data as of December 31, 2011

ROUTE ALERT LIST

HOWARD COUNTY

MD 732-R, Dorsey Run Road - From the northern end of Structure #13125 over the railroad crossing to Henkels Lane (MP 0.02-0.28) and from Ramps 2 and 4 with MD 32 to Guilford Road (MP 0.46-0.56) are transferred to Howard County maintenance, as noted in the August 15, 2001 Road Transfer Agreement with Howard County. Transfer conditions confirmed as completed by this office on January 26, 2012. The beginning structure at Anne Arundel County Line (#13125, MP 0.00-0.02) will be maintained by SHA for the foreseeable future.

MARYLAND STATE HIGHWAY ADMINISTRATION
HIGHWAY INFORMATION SERVICES DIVISION
STATE MAINTAINED HIGHWAYS ON THE NATIONAL HIGHWAY SYSTEM
AS OF DECEMBER 31, 2011

COUNTY: HOWARD

ROUTE	MAINLINE	BEG DESCRIPTION	END DESCRIPTION	NHS TYPE
IS 70	MAINLINE	0.000 CARROLL CO/L	19.470 BALTIMORE CO/L	NHS SYSTEM
IS 95	MAINLINE	0.000 PRINCE GEORGES CO/L	11.590 BALTIMORE CO/L	NHS SYSTEM
IS 895	MAINLINE	0.000 IS 95 NO NAME	1.020 BALTIMORE CO/L	NHS SYSTEM
MD 32	MAINLINE	0.000 ANNE ARUNDEL CO/L	19.520 IS 70 NO NAME	NHS SYSTEM
MD 100	MAINLINE	0.000 US 29 COLUMBIA PIKE	7.510 ANNE ARUNDEL CO/L	NHS SYSTEM
MD 103	MAINLINE	0.510 CO 2292 DOUGLAS LEGUM DR	1.170 US 1 WASHINGTON BLVD	PUBLIC TRANSIT
MD 175	MAINLINE	0.250 CO 121 DORSEY RUN RD	2.000 IS 95 NO NAME	RAIL/TRUCK TERMINAL
MD 732R	MAINLINE	0.280 CO 3625 DORSEY RUN RD (BACK)	0.390 MD 32 PATUXENT PKWY	PUBLIC TRANSIT
MD 732R	MAINLINE	0.390 MD 32 PATUXENT PKWY	0.460 CO 3625 DORSEY RUN RD (AHEAD)	RAIL/TRUCK TERMINAL
US 29	MAINLINE	0.000 MONTGOMERY CO/L	13.170 IS 70 NO NAME	NHS SYSTEM

STATE HIGHWAY ADMINISTRATION OF MARYLAND
HIGHWAY INFORMATION SERVICES DIVISION
DATA SUPPORT GROUP

STATE HIGHWAY LOCATION REFERENCE

COUNTY: HOWARD
DISTRICT: 7
DATE: 12/31/11

ROUTE NUMBER: IS 70
INVENTORY DIRECTION: EAST
ROUTE NAME: NO NAME

STATE SYSTEM	FUNCTIONAL CLASS	MEDIAN TYPE	ACCESS CONTROL	NHS	MILEPOINT	MILEPOINT DESCRIPTION	MARKED LANES	SURFACE WIDTH/TYPER*	AADT
STATE PRIMARY	R URB INTERSTATE	POSITIVE BARRIER	FULL	NHS	00.000		6	72I	65,882
					00.000	CARROLL CO/L			
					00.000	DRAINAGE SOUTH BRANCH PATAPSCO RIVER			
					01.010 CO1594	WEST WATERSVILLE RD			
					01.010	STRUC #13084			
					01.080				
					01.180	CROSSOVER			
					01.283	MILE MARKER 71.0			
					01.732	DRAINAGE STRUC #13109X0			
					02.206	DRAINAGE STRUC #13110X0			
					02.300	MILE MARKER 72.0			
					02.540 CO 7	WATERSVILLE RD			
					02.540	STRUC #13083			
					03.040	CROSSOVER			
					03.320	MILE MARKER 73.0			
					03.490 RP 70- 6	RAMP 6 FR IS 70 EB TO MD 94 SB			
					03.520 RP 70- 8	RAMP 8 FR MD 94 SB TO IS 70 WB			
	RUR INTERSTATE				03.810				72,492
					03.810 MD 94	WOODBINE RD			
					03.810	STRUC #13094			
					03.810	EXIT #73			
					04.110				
					04.110 RP 70- 4	RAMP 4 FR MD 94 NB TO IS 70 EB			
					04.130 RP 70- 2	RAMP 2 FR IS 70 WB TO MD 94 NB			
					04.140	DRAINAGE STRUC #13187X0			
					04.330	MILE MARKER 74.0			
					04.540	CROSSOVER			
					04.615	SPEED LIMIT 65 MPH			
					04.744	DRAINAGE STRUC #13112X0			
					05.080 CO 30	MORGAN STATION RD			
					05.080	STRUC #13082			
					05.350	MILE MARKER 75.0			
					06.260	CROSSOVER			
					06.370	MILE MARKER 76.0			

*A,B = UNIMPROVED; C = GRADED & DRAINED; D,E = SOIL, GRAVEL, STONE; F,G = LOW TYPE BITUMINOUS
H,I = HIGH TYPE BITUMINOUS; J = CONCRETE; K = BRICK; L = BLOCK

STATE HIGHWAY ADMINISTRATION OF MARYLAND
HIGHWAY INFORMATION SERVICES DIVISION
DATA SUPPORT GROUP

STATE HIGHWAY LOCATION REFERENCE

COUNTY: HOWARD
DISTRICT: 7
DATE: 12/31/11

ROUTE NUMBER: IS 70 CONTINUED
INVENTORY DIRECTION: EAST
ROUTE NAME: NO NAME

STATE SYSTEM	FUNCTIONAL CLASS	MEDIAN TYPE	ACCESS CONTROL	NHS	MILEPOINT	MILEPOINT DESCRIPTION	MARKED LANES	SURFACE WIDTH/TYPE*	AADT
STATE PRIMARY	R	RUR INTERSTATE	FULL	NHS	06.680 RP 70- 6	RAMP 6 FR IS 70 EB TO MD 97 SB	6	72I	72,492
					06.700 RP 70- 1	RAMP 1 FR MD 97 NB TO IS 70 WB			
					06.950	BEGIN BRIDGE			
					06.980				74,093
					06.980 MD 97	HOODS MILL RD			
					06.980	STRUC #13030			
					06.980	EXIT #76			
					07.010	END BRIDGE			
					07.270 RP 70- 5	RAMP 5 FR MD 97 SB TO IS 70 EB			
					07.270 RP 70- 2	RAMP 2 FR IS 70 WB TO MD 97 NB			
					07.390	MILE MARKER 77.0			
					07.690	CROSSOVER			
					08.340	TRAVEL ADVISORY SIGN (#13191)			
					08.410	MILE MARKER 78.0			
		UNPROTECTED			08.830				
		POSITIVE BARRIER			08.930				
					09.050	MSP WEIGH STATION (WB/L)			
					09.428	MILE MARKER 79.0			
					09.569	DRAINAGE STRUC #13113X0			
					09.740	DRAINAGE STRUC #13114X0			
					09.800	ATR STATION #0046 (CABINET EB/L)			
					09.854	HOWARD COUNTY FAIRGROUNDS			
					09.871	CELL TOWER			
					09.960	TRAVEL ADVISORY SIGN			
					10.000	CROSSOVER			
					10.310 RP 70- 8	RAMP 8 FR MD 32 SB TO IS 70 WB			
					10.360 RP 70- 6	RAMP 6 FR IS 70 EB TO MD 32 SB			
					10.430	MILE MARKER 80.0			
					10.630	BEGIN BRIDGE			
					10.650				86,212
					10.650 MD 32	SYKESVILLE RD			
					10.650	STRUC #13031			
					10.650	EXIT #80			
					10.670	END BRIDGE			
					10.740	DRAINAGE STRUC #13115X0			

*A,B = UNIMPROVED; C = GRADED & DRAINED; D,E = SOIL,GRAVEL,STONE; F,G = LOW TYPE BITUMINOUS
H,I = HIGH TYPE BITUMINOUS; J = CONCRETE; K= BRICK; L = BLOCK

STATE HIGHWAY LOCATION REFERENCE

COUNTY: HOWARD
DISTRICT: 7
DATE: 12/31/11

ROUTE NUMBER: IS 70 CONTINUED
INVENTORY DIRECTION: EAST
ROUTE NAME: NO NAME

STATE SYSTEM	FUNCTIONAL CLASS	MEDIAN TYPE	ACCESS CONTROL	NHS	MILEPOINT	MILEPOINT DESCRIPTION	MARKED LANES	SURFACE WIDTH/TYPE*	AADT
STATE PRIMARY	R RUR INTERSTATE	POSITIVE BARRIER	FULL	NHS	10.940 RP 70- 4	RAMP 4 FR MD 32 NB TO IS 70 EB	6	72I	86,212
					10.960 RP 70- 2	RAMP 2 FR IS 70 WB TO MD 32 NB			
					11.450	MILE MARKER 81.0			
					11.544	DRAINAGE STRUC #13117X0			
					11.840 CO 67	SAND HILL RD			
					11.840	STRUC #13081			
					11.930	CROSSOVER			
					12.090	DRAINAGE STRUC #13118X0			
					12.160		5	60I	
					12.160 US 40	BALTO NATIONAL PIKE (OUT OF SIGHT)			
					12.280		4	48I	
					12.427	MILE MARKER 82.0			
					12.770				63,450
					12.770 US 40	BALTO NATIONAL PIKE			
					12.770	EXIT #82			
					13.000	STRUC #13055			
					13.000 US 40	BALTO NATIONAL PIKE (OUT OF SIGHT)			
					13.110	BEGIN BRIDGE			
					13.120	STRUC #13054 TRANS CON GAS LINE			
					13.130	END BRIDGE			
					13.171	DRAINAGE STRUC #13119X0			
		UNPROTECTED			13.393				
					13.480	MILE MARKER 83.0			
	URB INTERSTATE				13.590				84,042
					13.590 CO 70	MARRIOTTSVILLE RD			
					13.590	STRUC #13053			
					13.590	EXIT #83			
					13.630				
					13.660	DRAINAGE STRUC #13128X0			
					13.860 RP 70- 2	RAMP 2 FR IS 70 WB TO MARRIOTTSVILLE RD			
					13.910 RP 70- 4	RAMP 4 FR MARRIOTTSVILLE RD TO IS 70 EB			
					14.080	CROSSOVER			
					14.322	DRAINAGE STRUC #13120X0			
		POSITIVE BARRIER			14.500				

*A,B = UNIMPROVED; C = GRADED & DRAINED; D,E = SOIL, GRAVEL, STONE; F,G = LOW TYPE BITUMINOUS
H,I = HIGH TYPE BITUMINOUS; J = CONCRETE; K = BRICK; L = BLOCK

STATE HIGHWAY ADMINISTRATION OF MARYLAND
HIGHWAY INFORMATION SERVICES DIVISION
DATA SUPPORT GROUP

STATE HIGHWAY LOCATION REFERENCE

COUNTY: HOWARD
DISTRICT: 7
DATE: 12/31/11

ROUTE NUMBER: IS 70 CONTINUED
INVENTORY DIRECTION: EAST
ROUTE NAME: NO NAME

STATE SYSTEM	FUNCTIONAL CLASS	MEDIAN TYPE	ACCESS CONTROL	NHS	MILEPOINT	MILEPOINT DESCRIPTION	MARKED LANES	SURFACE WIDTH/TYPE*	AADT
STATE PRIMARY	R URB INTERSTATE	POSITIVE BARRIER UNPROTECTED	FULL	NHS	14.500	MILE MARKER 84.0	4	48I	84,042
					14.702				
					14.842	DRAINAGE STRUC #13121X0			
					15.160	CROSSOVER			
					15.230	VARIABLE MESSAGE SIGN #719			
					15.510	MILE MARKER 85.0			
		POSITIVE BARRIER			15.719				
		UNPROTECTED			15.783	DRAINAGE STRUC #13137X0			
					16.070				
					16.070	CO1063 BETHANY LA			
					16.070	STRUC #13052			
		POSITIVE BARRIER			16.177				
		UNPROTECTED			16.328				
					16.530	MILE MARKER 86.0			
					16.870	CO272 ST JOHNS LA			
					16.870	STRUC #13040			
					17.230	DRAINAGE STRUC #13138X0			
		POSITIVE BARRIER			17.240				
		UNPROTECTED			17.240	CROSSOVER			
					17.340				
					17.390	RP 70- 6 RAMP 6 FR IS 70 EB TO US 29 SB			
					17.400	RP 70- 8 RAMP 8 FR US 29 SB TO IS 70 WB			
					17.550	MILE MARKER 87.0			
					17.555	DRAINAGE STRUC #13139X0			
					17.620	RP 70- 5 RAMP 5 FR US 29 SB TO IS 70 EB			
					17.680				95,245
					17.680	US 29 COLUMBIA PIKE			
					17.680	STRUC #13048			
					17.680	EXIT #87			
					17.720	RP 70- 1 RAMP 1 FR US 29 NB TO IS 70 WB			
		POSITIVE BARRIER			17.730				
					17.730	RP 70- 3 RAMP 3 FR IS 70 EB TO US 29 NB			
					17.760	DRAINAGE STRUC #13142X0			
					17.900	BEGIN BRIDGE			
					17.910	RP 70- 7 RAMP 7 FR IS 70 WB TO US 29 SB			

*A,B = UNIMPROVED; C = GRADED & DRAINED; D,E = SOIL, GRAVEL, STONE; F,G = LOW TYPE BITUMINOUS
H,I = HIGH TYPE BITUMINOUS; J = CONCRETE; K = BRICK; L = BLOCK

STATE HIGHWAY LOCATION REFERENCE

COUNTY: HOWARD
DISTRICT: 7
DATE: 12/31/11

ROUTE NUMBER: IS 70 CONTINUED

INVENTORY DIRECTION: EAST

ROUTE NAME: NO NAME

STATE SYSTEM	FUNCTIONAL CLASS	MEDIAN TYPE	ACCESS CONTROL	NHS	MILEPOINT	MILEPOINT DESCRIPTION	MARKED LANES	SURFACE WIDTH/TYPE*	AADT
STATE PRIMARY	R URB INTERSTATE	POSITIVE BARRIER	FULL	NHS	17.910	STRUC #13020	4	48I	95,245
					17.940	END BRIDGE			
					17.990 RP 70- 2	RAMP 2 FR IS 70 WB TO US 29 NB			
					18.080 RP 70- 4	RAMP 4 FR US 29 NB TO IS 70 EB			
					18.110 RP 70- 7	RAMP 7 FR IS 70 WB TO US 29 SB			
					18.158		5	60I	
		UNPROTECTED			18.240		6	72I	
		POSITIVE BARRIER			18.410				
					18.410	CROSSOVER			
					18.440 CO1312	ROGERS AVE			
					18.440	STRUC #13001			
					18.560	MILE MARKER 88.0			
					19.200	DRAINAGE STRUC #13143X0 (W/B LANE)			
					19.210	CROSSOVER			
					19.390	BEGIN BRIDGE			
					19.470	STRUC #3229 PATAPSCO RIVER			
					19.470	BALTIMORE CO/L			

ROUTE NUMBER: IS 95

INVENTORY DIRECTION: NORTH

ROUTE NAME: NO NAME

STATE SYSTEM	FUNCTIONAL CLASS	MEDIAN TYPE	ACCESS CONTROL	NHS	MILEPOINT	MILEPOINT DESCRIPTION	MARKED LANES	SURFACE WIDTH/TYPE*	AADT
STATE PRIMARY	R URB INTERSTATE	UNPROTECTED	FULL	NHS	00.000		8	96I	186,972
					00.000	PRINCE GEORGES CO/L			
					00.000	STRUC #16197 PATUXENT RIVER			
					00.050	END BRIDGE			
		POSITIVE BARRIER			00.230				
					00.230	CROSSOVER			
					00.490	BEGIN BRIDGE			
					00.500 CO275	STANSFIELD RD			
					00.500	STRUC #13077			
					00.520	END BRIDGE			
					00.610 RP 95- 6	RAMP 6 FR MD 216 EB TO IS 95 SB			
					00.630 RP 95- 4	RAMP 4 FR IS 95 NB TO MD 216 EB			

*A,B = UNIMPROVED; C = GRADED & DRAINED; D,E = SOIL, GRAVEL, STONE; F,G = LOW TYPE BITUMINOUS
H,I = HIGH TYPE BITUMINOUS; J = CONCRETE; K = BRICK; L = BLOCK

STATE HIGHWAY ADMINISTRATION OF MARYLAND
HIGHWAY INFORMATION SERVICES DIVISION
DATA SUPPORT GROUP

STATE HIGHWAY LOCATION REFERENCE

COUNTY: HOWARD
DISTRICT: 7
DATE: 12/31/11

ROUTE NUMBER: IS 95 CONTINUED

INVENTORY DIRECTION: NORTH

ROUTE NAME: NO NAME

STATE SYSTEM	FUNCTIONAL CLASS	MEDIAN TYPE	ACCESS CONTROL	NHS	MILEPOINT	MILEPOINT DESCRIPTION	MARKED LANES	SURFACE WIDTH/TYPE*	AADT
STATE PRIMARY	R URB INTERSTATE	POSITIVE BARRIER	FULL	NHS	01.050 RP 95- 3	RAMP 3 FR MD 216 EB TO IS 95 NB	8	96I	186,972
					01.100 RP 95- 5	RAMP 5 FR IS 95 SB TO MD 216 EB			
					01.160				187,692
					01.160 MD216	SCAGGSVILLE RD			
					01.160	STRUC #13076			
					01.160	EXIT #35			
					01.220 RP 95- 1	RAMP 1 FR IS 95 NB TO MD 216 WB			
					01.260 RP 95- 7	RAMP 7 FR MD 216 WB TO IS 95 SB			
					01.545	STRUC #13075 HAMMOND BRANCH			
					01.560 RP 95- 8	RAMP 8 FR IS 95 SB TO MD 216 WB			
					01.560	MILE MARKER 36.0			
					01.640 RP 95- 2	RAMP 2 FR MD 216 WB TO IS 95 NB			
					01.740	CROSSOVER			
					02.120 IS 95K	NO NAME			
					02.120 CO416	GORMAN RD			
					02.120	STRUC #13074			
					02.337 IS 95I	SERVICE RD			
		UNPROTECTED			02.340				
					02.535 IS 95K	NO NAME			
					02.560	MILE MARKER 37.0			
		POSITIVE BARRIER			02.580				
					02.610	VARIABLE MESSAGE SIGN #701 (NB/L)			
					02.619 IS 95I	SERVICE RD			
					02.830	BEGIN BRIDGE			
					02.850	STRUC #13056 MIDDLE PATUXENT RIVER			
					02.882	END BRIDGE			
					02.990	CROSSOVER			
					03.370 CO194	VOLLMERHAUSEN RD			
					03.370	STRUC #13124			
					03.370	STRUC #13073			
					03.563	MILE MARKER 38.0			
					03.570		8	96J	
					03.570	BEGIN BRIDGE			
					03.620	STRUC #13072 LITTLE PATUXENT RIVER			
					03.640		8	96I	

*A,B = UNIMPROVED; C = GRADED & DRAINED; D,E = SOIL, GRAVEL, STONE; F,G = LOW TYPE BITUMINOUS
H,I = HIGH TYPE BITUMINOUS; J = CONCRETE; K = BRICK; L = BLOCK

STATE HIGHWAY ADMINISTRATION OF MARYLAND
HIGHWAY INFORMATION SERVICES DIVISION
DATA SUPPORT GROUP

STATE HIGHWAY LOCATION REFERENCE

COUNTY: HOWARD

DISTRICT: 7

DATE: 12/31/11

ROUTE NUMBER: IS 95 CONTINUED

INVENTORY DIRECTION: NORTH

ROUTE NAME: NO NAME

STATE SYSTEM	FUNCTIONAL CLASS	MEDIAN TYPE	ACCESS CONTROL	NHS	MILEPOINT	MILEPOINT DESCRIPTION	MARKED LANES	SURFACE WIDTH/TYPE*	AADT
STATE PRIMARY	R URB INTERSTATE	POSITIVE BARRIER	FULL	NHS	03.640 RP 95- 6	RAMP 6 FR MD 32 EB TO IS 95 SB	8	96I	187,692
					03.650	END BRIDGE			
					03.700 RP 95- 4	RAMP 4 FR IS 95 NB TO MD 32 EB			
					03.890 RP 95- 7	RAMP 7 FR MD 32 WB TO IS 95 SB			
					03.910	BEGIN BRIDGE			
					03.940				188,862
					03.940	MD 32 (SB/L)			
					03.940	STRUC #13070			
					03.940	STRUC #13071			
					03.940 RP 95- 3	RAMP 3 FR MD 32 EB TO IS 95 NB			
					03.950 RP 95- 5	RAMP 5 FR IS 95 SB TO MD 32 EB			
					03.950 RP 95- 5	RAMP 5 FR IS 95 SB TO MD 32 EB			
					03.960	END BRIDGE			
					04.050	BEGIN BRIDGE			
					04.060 RP 95- 1	RAMP 1 FR IS 95 NB TO MD 32 WB			
					04.080 MD 32	PATUXENT PKWY			
					04.080	STRUC #13068			
					04.080	STRUC #13069			
					04.080	EXIT #38			
					04.080 RP 95- 7	RAMP 7 FR MD 32 WB TO IS 95 SB			
					04.080 RP 95- 1	RAMP 1 FR IS 95 NB TO MD 32 WB			
					04.110	END BRIDGE			
					04.220 CO1910	GUILFORD RD			
					04.220	STRUC #13066			
					04.220	STRUC #13067			
					04.230 RP 95- 3	RAMP 3 FR MD 32 EB TO IS 95 NB			
					04.250 RP 95- 8	RAMP 8 FR IS 95 SB TO MD 32 WB			
					04.330	DRAINAGE STRUC #13123X0 (S/B LANE)			
					04.360	DRAINAGE STRUC #13124X0 (N/B LANE)			
					04.378 RP 95- 2	RAMP 2 FR MD 32 WB TO IS 95 NB			
					04.450	DRAINAGE STRUC #13125X0 (S/B LANE)			
					04.550	MILE MARKER 39.0			
					04.830	CROSSOVER			
					04.881	SPEED LIMIT 65 MPH			
					04.960	BEGIN BRIDGE			

*A,B = UNIMPROVED; C = GRADED & DRAINED; D,E = SOIL, GRAVEL, STONE; F,G = LOW TYPE BITUMINOUS
H,I = HIGH TYPE BITUMINOUS; J = CONCRETE; K = BRICK; L = BLOCK

STATE HIGHWAY ADMINISTRATION OF MARYLAND
HIGHWAY INFORMATION SERVICES DIVISION
DATA SUPPORT GROUP

STATE HIGHWAY LOCATION REFERENCE

COUNTY: HOWARD
DISTRICT: 7
DATE: 12/31/11

ROUTE NUMBER: IS 95 CONTINUED

INVENTORY DIRECTION: NORTH

ROUTE NAME: NO NAME

STATE SYSTEM	FUNCTIONAL CLASS	MEDIAN TYPE	ACCESS CONTROL	NHS	MILEPOINT	MILEPOINT DESCRIPTION	MARKED LANES	SURFACE WIDTH/TYPE*	AADT
STATE PRIMARY	R URB INTERSTATE	POSITIVE BARRIER	FULL	NHS	04.970	STRUC #13064	8	96I	188,862
					04.970	R/R CROSSING			
					04.980	END BRIDGE			
					05.380	DRAINAGE STRUC #13126X0			
					05.530	DRAINAGE STRUC #13127X0			
					05.584	MILE MARKER 40.0			
					05.810	DRAINAGE 48" CMP			
					05.990	RP 95- 4 RAMP 4 FR IS 95 NB TO MD 175 EB			
					06.110	RP 95- 6 RAMP 6 FR MD 175 EB TO IS 95 SB			
					06.269	DRAINAGE STRUC #13131X0			
					06.390				195,334
					06.390	MD175 WATERLOO RD			
					06.390	STRUC #13061			
					06.390	EXIT #41			
					06.400	RP 95- 7 RAMP 7 FR MD 175 WB TO IS 95 SB			
					06.400	RP 95- 3 RAMP 3 FR MD 175 EB TO IS 95 NB			
					06.490	STRUC #13061			
					06.560	MILE MARKER 41.0			
					06.693	RP 95- 2 RAMP 2 FR MD 175 WB TO IS 95 NB			
					06.840	RP 95- 8 RAMP 8 FR IS 95 SB TO MD 175 WB			
					07.100	DRAINAGE STRUC #13130X1 DEEP RUN			
					07.180	DRAINAGE STRUC #13130X2 DEEP RUN			
					07.494	VARIABLE MESSAGE SIGN #702			
					07.600	CROSSOVER			
					07.696	ATR STATION #0039 (CABINET SB/L)			
					07.760	BEGIN BRIDGE			
					07.770	MD103 MEADOWRIDGE RD			
					07.770	STRUC #13050			
					07.780	END BRIDGE			
					07.840	DRAINAGE STRUC #13201X0			
					07.890	RP 95- 4 RAMP 4 FR IS 95 NB TO MD 100 EB			
					07.910	RP 95- 7 RAMP 7 FR MD 100 WB TO IS 95 SB			
					08.230	RP 95- 3 RAMP 3 FR MD 100 EB TO IS 95 NB			
					08.270				193,062
					08.270	MD100 NO NAME			

*A,B = UNIMPROVED; C = GRADED & DRAINED; D,E = SOIL,GRAVEL,STONE; F,G = LOW TYPE BITUMINOUS
H,I = HIGH TYPE BITUMINOUS; J = CONCRETE; K= BRICK; L = BLOCK

STATE HIGHWAY ADMINISTRATION OF MARYLAND
HIGHWAY INFORMATION SERVICES DIVISION
DATA SUPPORT GROUP

STATE HIGHWAY LOCATION REFERENCE

COUNTY: HOWARD

DISTRICT: 7

DATE: 12/31/11

ROUTE NUMBER: IS 95 CONTINUED

INVENTORY DIRECTION: NORTH

ROUTE NAME: NO NAME

STATE SYSTEM	FUNCTIONAL CLASS	MEDIAN TYPE	ACCESS CONTROL	NHS	MILEPOINT	MILEPOINT DESCRIPTION	MARKED LANES	SURFACE WIDTH/TYPE*	AADT
STATE PRIMARY	R URB INTERSTATE	POSITIVE BARRIER	FULL	NHS	08.270	STRUC #13049	8	96I	193,062
					08.270	EXIT #43			
					08.290 RP 95- 5	RAMP 5 FR IS 95 SB TO MD 100 EB			
					08.320 RP 95- 1	RAMP 1 FR IS 95 NB TO MD 100 WB			
					08.430 RP 95- 7	RAMP 7 FR MD 100 WB TO IS 95 SB			
					08.430	STRUC #13057			
					08.465	DRAINAGE STRUC #13135X0			
					08.580	MILE MARKER 43.0			
					08.610 RP 95- 8	RAMP 8 FR IS 95 SB TO MD 100 WB			
					08.655 RP 95- 2	RAMP 2 FR RAMP 7 (FR MD 100) TO IS 95 NB			
					08.930	DRAINAGE STRUC #13136X0			
					09.150	DRAINAGE 48" CP			
					09.585	MILE MARKER 44			
					10.090 CO136	MONTGOMERY RD			
					10.090	STRUC #13051			
					10.120	VARIABLE MESSAGE SIGN #704			
					10.930 IS895	HARBOR TUNNEL THRUWAY (SB OUT OF SIGHT)			
					10.950	DRAINAGE 48" CMP			
					11.160 IS895	HARBOR TUNNEL THRUWAY			
					11.160	EXIT #46			
					11.300	CROSSOVER			
					11.350				174,100
					11.350	STRUC #HOY004			
					11.350 IS895	HARBOR TUNNEL THRUWAY (SB OUT OF SIGHT)			
					11.500	BEGIN BRIDGE			
					11.540 CO3158	RIVER RD			
					11.590	STRUC #3243 PATAPSCO RIVER			
					11.590	BALTIMORE CO/L			

ROUTE NUMBER: IS 95I

INVENTORY DIRECTION: SOUTH

ROUTE NAME: SERVICE RD

STATE SYSTEM	FUNCTIONAL CLASS	MEDIAN TYPE	ACCESS CONTROL	NHS	MILEPOINT	MILEPOINT DESCRIPTION	MARKED LANES	SURFACE WIDTH/TYPE*	AADT
--------------	------------------	-------------	----------------	-----	-----------	-----------------------	--------------	---------------------	------

*A,B = UNIMPROVED; C = GRADED & DRAINED; D,E = SOIL, GRAVEL, STONE; F,G = LOW TYPE BITUMINOUS
H,I = HIGH TYPE BITUMINOUS; J = CONCRETE; K = BRICK; L = BLOCK

STATE HIGHWAY LOCATION REFERENCE

COUNTY: HOWARD
DISTRICT: 7
DATE: 12/31/11

ROUTE NUMBER: IS 95I CONTINUED

INVENTORY DIRECTION: SOUTH

ROUTE NAME: SERVICE RD

STATE SYSTEM	FUNCTIONAL CLASS	MEDIAN TYPE	ACCESS CONTROL	NHS	MILEPOINT	MILEPOINT DESCRIPTION	MARKED LANES	SURFACE WIDTH/TYPE*	AADT
STATE SECONDARY	R URB LOCAL	NONE (UNDIV)	NONE	NOT NHS	00.000		1	16I	1,720
					00.000 IS 95	NO NAME			
					00.120		1	20I	
					00.150		1	16I	
					00.150 IS 95J	NO NAME			
					00.192		1	20I	
					00.270		1	16I	
					00.320		1	22I	
					00.326	WELCOME CENTER			
					00.576		1	20I	
					00.576 IS 95J	NO NAME			
					00.820 IS 95	NO NAME			

ROUTE NUMBER: IS 95J

INVENTORY DIRECTION: NORTH

ROUTE NAME: NO NAME

STATE SYSTEM	FUNCTIONAL CLASS	MEDIAN TYPE	ACCESS CONTROL	NHS	MILEPOINT	MILEPOINT DESCRIPTION	MARKED LANES	SURFACE WIDTH/TYPE*	AADT
STATE SECONDARY	R URB LOCAL	NONE (UNDIV)	NONE	NOT NHS	00.000		1	18I	0
					00.000 IS 95I	SERVICE RD			
					00.030		1	21I	
					00.050		2	16I	
		CURBED			00.060		2	32I	
					00.130	WELCOME CENTER			
		NONE (UNDIV)			00.160		1	20I	
					00.220		1	30I	
					00.290		1	28I	
					00.350 IS 95I	SERVICE RD			

ROUTE NUMBER: IS 95K

INVENTORY DIRECTION: NORTH

ROUTE NAME: NO NAME

STATE SYSTEM	FUNCTIONAL CLASS	MEDIAN TYPE	ACCESS CONTROL	NHS	MILEPOINT	MILEPOINT DESCRIPTION	MARKED LANES	SURFACE WIDTH/TYPE*	AADT
STATE SECONDARY	R URB LOCAL	NONE (UNDIV)	NONE	NOT NHS	00.000		1	16I	2,323

*A,B = UNIMPROVED; C = GRADED & DRAINED; D,E = SOIL, GRAVEL, STONE; F,G = LOW TYPE BITUMINOUS
H,I = HIGH TYPE BITUMINOUS; J = CONCRETE; K = BRICK; L = BLOCK

STATE HIGHWAY LOCATION REFERENCE

COUNTY: HOWARD
DISTRICT: 7
DATE: 12/31/11

ROUTE NUMBER: IS 95K **CONTINUED**
INVENTORY DIRECTION: NORTH
ROUTE NAME: NO NAME

STATE SYSTEM	FUNCTIONAL CLASS	MEDIAN TYPE	ACCESS CONTROL	NHS	MILEPOINT	MILEPOINT DESCRIPTION	MARKED LANES	SURFACE WIDTH/TYPE*	AADT
STATE SECONDARY	R URB LOCAL	NONE (UNDIV)	NONE	NOT NHS	00.000 IS 95	NO NAME	1	16I	2,323
					00.040		1	20I	
					00.140 IS 95L	NO NAME			
					00.350		1	26I	
					00.390		1	22I	
					00.430		1	20I	
					00.450		1	24I	
					00.560 IS 95L	NO NAME			
					00.590		1	17I	
					00.730 IS 95	NO NAME			

ROUTE NUMBER: IS 95L
INVENTORY DIRECTION: NORTH
ROUTE NAME: NO NAME

STATE SYSTEM	FUNCTIONAL CLASS	MEDIAN TYPE	ACCESS CONTROL	NHS	MILEPOINT	MILEPOINT DESCRIPTION	MARKED LANES	SURFACE WIDTH/TYPE*	AADT
STATE SECONDARY	R URB LOCAL	NONE (UNDIV)	NONE	NOT NHS	00.000		1	16I	0
					00.000 IS 95K	NO NAME			
					00.040		1	40I	
					00.082		1	30I	
					00.115		1	24I	
					00.180 IS 95K	NO NAME			

ROUTE NUMBER: IS 895
INVENTORY DIRECTION: NORTH
ROUTE NAME: HARBOR TUNNEL THRUWAY

STATE SYSTEM	FUNCTIONAL CLASS	MEDIAN TYPE	ACCESS CONTROL	NHS	MILEPOINT	MILEPOINT DESCRIPTION	MARKED LANES	SURFACE WIDTH/TYPE*	AADT
STATE PRIMARY	R URB FRWY EXPWY	POSITIVE BARRIER	FULL	NHS	00.000		2	30I	11,530
					00.000 IS 95	NO NAME			
					00.000	EXIT #46			
					00.000	TOLL MAINTENANCE			
					00.078				
					00.330	SPEED LIMIT 55 MPH			
					00.458	CROSSOVER			

*A,B = UNIMPROVED; C = GRADED & DRAINED; D,E = SOIL, GRAVEL, STONE; F,G = LOW TYPE BITUMINOUS
H,I = HIGH TYPE BITUMINOUS; J = CONCRETE; K = BRICK; L = BLOCK

STATE HIGHWAY LOCATION REFERENCE

COUNTY: HOWARD
DISTRICT: 7
DATE: 12/31/11

ROUTE NUMBER: IS 895 CONTINUED
INVENTORY DIRECTION: NORTH
ROUTE NAME: HARBOR TUNNEL THRUWAY

STATE SYSTEM	FUNCTIONAL CLASS	MEDIAN TYPE	ACCESS CONTROL	NHS	MILEPOINT	MILEPOINT DESCRIPTION	MARKED LANES	SURFACE WIDTH/TYPE*	AADT
STATE PRIMARY	R URB FRWY EXPWY	POSITIVE BARRIER	FULL	NHS	00.458 IS895	HARBOR TUNNEL THRUWAY (SB OUT OF SIGHT)	2	30I	11,530
					00.540		2	30J	
					00.540	BEGIN BRIDGE			
					00.560 CO154	LAWYERS HILL RD			
					00.589	R/R CROSSING			
					00.598		4	48J	
					00.600	STRUC #HOY007			
					00.660 CO158	LEVERING AVE			
					00.720		4	48I	
					00.720	END BRIDGE			
					00.745	WEATHER STATION (RIGHT)			
					00.765	MILE MARKER 1.0			
					00.930		4	48J	
					00.930	BEGIN BRIDGE			
					00.950 RP895- 7	RAMP 7 FR IS 895 WB TO US 1 SB			
					00.950	EXIT #1			
					01.020	STRUC #HOY014 PATAPSCO RIVER			
					01.020	BALTIMORE CO/L			

ROUTE NUMBER: MD 27
INVENTORY DIRECTION: NORTH
ROUTE NAME: RIDGE RD

STATE SYSTEM	FUNCTIONAL CLASS	MEDIAN TYPE	ACCESS CONTROL	NHS	MILEPOINT	MILEPOINT DESCRIPTION	MARKED LANES	SURFACE WIDTH/TYPE*	AADT
STATE SECONDARY	R RUR MINOR ART	NONE (UNDIV)	NONE	NOT NHS	00.000		2	21I	16,982
					00.000	MONTGOMERY CO/L			
					00.000 MD 27	RIDGE RD (BACK)			
					00.000	DRAINAGE STRUC #13086X0			
					00.110	SPEED LIMIT 50 MPH			
					01.210 CO 3	PENN SHOP RD			
					01.230	SIGN: WELCOME TO HOWARD CO (SB/L)			
					01.260	MONTGOMERY CO/L			
					01.260 MD 27	RIDGE RD (AHEAD)			

*A,B = UNIMPROVED; C = GRADED & DRAINED; D,E = SOIL, GRAVEL, STONE; F,G = LOW TYPE BITUMINOUS
H,I = HIGH TYPE BITUMINOUS; J = CONCRETE; K = BRICK; L = BLOCK

STATE HIGHWAY LOCATION REFERENCE

COUNTY: HOWARD
DISTRICT: 7
DATE: 12/31/11

ROUTE NUMBER: MD 32
INVENTORY DIRECTION: NORTH
ROUTE NAME: PATUXENT PKWY

STATE SYSTEM	FUNCTIONAL CLASS	MEDIAN TYPE	ACCESS CONTROL	NHS	MILEPOINT	MILEPOINT DESCRIPTION	MARKED LANES	SURFACE WIDTH/TYPE*	AADT
STATE PRIMARY	R URB FRWY EXPWY	POSITIVE BARRIER	FULL	NHS	00.000		4	48I	69,901
					00.000	ANNE ARUNDEL CO/L			
					00.000	STRUC #13115			
					00.000	R/R CROSSING			
					00.030				
					00.030	END BRIDGE			
		UNPROTECTED			00.050				
					00.050	RP 32- 1 RAMP 1 FR MD 32 NB TO MD 732R WB			
		POSITIVE BARRIER			00.215				
					00.320				68,291
					00.320	MD732R DORSEY RUN RD			
					00.320	STRUC #13123			
					00.320	EXIT #11			
		UNPROTECTED			00.330				
					00.330	RP 32- 6 RAMP 6 FR MD 732R EB TO MD 32 SB			
					00.580	RP 32- 3 RAMP 3 FR MD 732R WB TO MD 32 NB			
		POSITIVE BARRIER			00.660				
					00.660	RP 32- 5 RAMP 5 FR MD 32 SB TO MD 732R EB			
					01.050	RP 32-10 RAMP 10 FR MD 32 EB TO MD 32 EB			
					01.050	RP 32- 9 RAMP 9 FR MD 32 WB TO MD 32 WB			
					01.082	STRUC #13116 GUILFORD BRANCH			
					01.490	BEGIN BRIDGE			
					01.500				79,191
					01.500	US 1 WASHINGTON BLVD			
					01.500	STRUC #13108			
					01.500	EXIT #12			
					01.520	END BRIDGE			
					01.920	RP 32-10 RAMP 10 FR MD 32 EB TO MD 32 EB			
					02.000	RP 32- 9 RAMP 9 FR MD 32 WB TO MD 32 WB			
					02.060	CROSSOVER			
					02.129	DRAINAGE STRUC #13028X0			
					02.400	CO194 VOLLMERHAUSEN RD			
					02.400	STRUC #13080			
					02.430	SPEED LIMIT 55 MPH			
					02.720	RP 95- 2 RAMP 2 FR MD 32 WB TO IS 95 NB			

*A,B = UNIMPROVED; C = GRADED & DRAINED; D,E = SOIL,GRAVEL,STONE; F,G = LOW TYPE BITUMINOUS
H,I = HIGH TYPE BITUMINOUS; J = CONCRETE; K= BRICK; L = BLOCK

STATE HIGHWAY LOCATION REFERENCE

COUNTY: HOWARD
DISTRICT: 7
DATE: 12/31/11

ROUTE NUMBER: MD 32 CONTINUED

INVENTORY DIRECTION: NORTH

ROUTE NAME: PATUXENT PKWY

STATE SYSTEM	FUNCTIONAL CLASS	MEDIAN TYPE	ACCESS CONTROL	NHS	MILEPOINT	MILEPOINT DESCRIPTION	MARKED LANES	SURFACE WIDTH/TYPER*	AADT
STATE PRIMARY	R URB FRWY EXPWY	POSITIVE BARRIER	FULL	NHS	02.780 RP 95- 4	RAMP 4 FR IS 95 NB TO MD 32 EB	4	48I	79,191
					03.000		5	60I	
					03.050				93,604
					03.050 RP 95- 1	RAMP 1 FR IS 95 NB TO MD 32 WB			
					03.050	STRUC #13068			
					03.050	STRUC #13070			
					03.050 IS 95	NO NAME			
					03.050 RP 95- 3	RAMP 3 FR MD 32 EB TO IS 95 NB			
					03.050 RP 95- 1	RAMP 1 FR IS 95 NB TO MD 32 WB			
					03.080 RP 95- 7	RAMP 7 FR MD 32 WB TO IS 95 SB			
					03.186	BEGIN BRIDGE			
					03.210	IS 95 (SB/L)			
					03.210 RP 95- 5	RAMP 5 FR IS 95 SB TO MD 32 EB			
					03.210	STRUC #13071			
					03.210 RP 95- 3	RAMP 3 FR MD 32 EB TO IS 95 NB			
					03.210	STRUC #13069			
					03.210 RP 95- 5	RAMP 5 FR IS 95 SB TO MD 32 EB			
					03.210 RP 95- 7	RAMP 7 FR MD 32 WB TO IS 95 SB			
					03.245	END BRIDGE			
					03.270 RP 95- 3	RAMP 3 FR MD 32 EB TO IS 95 NB			
		UNPROTECTED			03.500				
					03.500 RP 95- 8	RAMP 8 FR IS 95 SB TO MD 32 WB			
		POSITIVE BARRIER			03.630				
					03.720 RP 95- 6	RAMP 6 FR MD 32 EB TO IS 95 SB			
		UNPROTECTED			03.730				
					03.810	CROSSOVER			
					03.930		6	72I	
					03.990	ATR STATION #0069 (CABINET NB/L)			
		POSITIVE BARRIER			04.000				
					04.064	BEGIN BRIDGE			
					04.080 CO1834	GUILFORD RD			
					04.080	STRUC #13100			
					04.096	END BRIDGE			
		UNPROTECTED			04.200				
					04.410	DRAINAGE STRUC #13029X0			

*A,B = UNIMPROVED; C = GRADED & DRAINED; D,E = SOIL, GRAVEL, STONE; F,G = LOW TYPE BITUMINOUS
H,I = HIGH TYPE BITUMINOUS; J = CONCRETE; K = BRICK; L = BLOCK

STATE HIGHWAY LOCATION REFERENCE

COUNTY: HOWARD
DISTRICT: 7
DATE: 12/31/11

ROUTE NUMBER: MD 32 CONTINUED

INVENTORY DIRECTION: NORTH

ROUTE NAME: PATUXENT PKWY

STATE SYSTEM	FUNCTIONAL CLASS	MEDIAN TYPE	ACCESS CONTROL	NHS	MILEPOINT	MILEPOINT DESCRIPTION	MARKED LANES	SURFACE WIDTH/TYPE*	AADT
STATE PRIMARY	R URB FRWY EXPWY	POSITIVE BARRIER	FULL	NHS	04.580		6	72I	93,604
					04.620 RP 32- 4	RAMP 4 FR BROKEN LAND PKWY TO MD 32 EB			
					04.650 RP 32- 2	RAMP 2 FR MD 32 WB TO BROKEN LAND PKWY			
					04.736	DRAINAGE STRUC #13030X0			
					04.830 RP 32- 3	RAMP 3 FR MD 32 EB TO BROKEN LAND PKWY			
					04.870				91,011
					04.870 CO1161	BROKEN LAND PKWY			
					04.870	STRUC #13103			
					04.870	EXIT #14			
					04.960 RP 32- 5	RAMP 5 FR BROKEN LAND PKWY TO MD 32 EB			
					05.080 RP 32- 6	RAMP 6 FR MD 32 EB TO BROKEN LAND PKWY			
					05.080 RP 32- 8	RAMP 8 FR BROKEN LAND PKWY TO MD 32 WB			
					05.120	END BRIDGE (SB/L)			
					05.160	BEGIN BRIDGE			
					05.190	STRUC #13105 LITTLE PATUXENT RIVER			
					05.190	STRUC #13106 LITTLE PATUXENT RIVER			
					05.220	BEGIN BRIDGE (SB/L)			
					05.240	END BRIDGE			
					05.380 RP 32- 1	RAMP 1 FR SHAKER DR TO MD 32 WB			
					05.380 RP 32- 3	RAMP 3 FR MD 32 EB TO OLD COLUMBIA RD			
					05.420 CO1470	SHAKER DR			
					05.420	STRUC #13102			
					05.420	EXIT #15			
					05.450 RP 32- 5	RAMP 5 FR OLD COLUMBIA RD TO MD 32 EB			
					05.470 RP 32- 7	RAMP 7 FR MD 32 WB TO SHAKER DR			
					05.590		4	48I	
		UNPROTECTED			05.860 RP 32- 2	RAMP 2 FR MD 32 WB TO US 29 NB			
					05.950				
		POSITIVE BARRIER			05.950 RP 32- 4	RAMP 4 FR US 29 NB TO MD 32 EB			
					06.230				
					06.230 RP 32- 1	RAMP 1 FR US 29 NB TO MD 32 WB			

*A,B = UNIMPROVED; C = GRADED & DRAINED; D,E = SOIL, GRAVEL, STONE; F,G = LOW TYPE BITUMINOUS
H,I = HIGH TYPE BITUMINOUS; J = CONCRETE; K = BRICK; L = BLOCK

STATE HIGHWAY ADMINISTRATION OF MARYLAND
HIGHWAY INFORMATION SERVICES DIVISION
DATA SUPPORT GROUP

STATE HIGHWAY LOCATION REFERENCE

COUNTY: HOWARD

DISTRICT: 7

DATE: 12/31/11

ROUTE NUMBER: MD 32 CONTINUED

INVENTORY DIRECTION: NORTH

ROUTE NAME: PATUXENT PKWY

STATE SYSTEM	FUNCTIONAL CLASS	MEDIAN TYPE	ACCESS CONTROL	NHS	MILEPOINT	MILEPOINT DESCRIPTION	MARKED LANES	SURFACE WIDTH/TYPE*	AADT
STATE PRIMARY	R URB FRWY EXPWY	POSITIVE BARRIER UNPROTECTED	FULL	NHS	06.250 RP 32- 3	RAMP 3 FR MD 32 EB TO US 29 NB	4	48I	91,011
		POSITIVE BARRIER			06.270	BEGIN BRIDGE			
		UNPROTECTED			06.280				
		POSITIVE BARRIER			06.300				73,681
		UNPROTECTED			06.300 US 29	COLUMBIA PIKE			
					06.300	STRUC #13101			
					06.300	EXIT #16			
					06.320	END BRIDGE			
		UNPROTECTED			06.350				
					06.350 RP 32- 7	RAMP 7 FR MD 32 WB TO US 29 SB			
					06.350 RP 32- 5	RAMP 5 FR US 29 SB TO MD 32 EB			
					06.670 RP 32- 8	RAMP 8 FR US 29 SB TO MD 32 WB			
					06.720 RP 32- 6	RAMP 6 FR MD 32 EB TO US 29 SB			
					07.130	BEGIN BRIDGE			
					07.190	STRUC #13114 MIDDLE PATUXENT RIVER			
		POSITIVE BARRIER			07.230				
		UNPROTECTED			07.230	END BRIDGE			
					07.350				
					07.350 RP 32- 2	RAMP 2 FR MD 32 WB TO CEDAR LA NB			
					07.370 RP 32- 4	RAMP 4 FR SANNER RD TO MD 32 EB			
					07.480	BEGIN BRIDGE			
					07.490				55,191
					07.490 CO 82	CEDAR LA			
					07.490	STRUC #13135			
					07.490	EXIT #17			
					07.500	END BRIDGE			
					07.830 RP 32- 8	RAMP 8 FR CEDAR LA SB TO MD 32 WB			
					07.830 RP 32- 6	RAMP 6 FR MD 32 EB TO SANNER RD			
					09.070 RP 32- 2	RAMP 2 FR MD 32 WB TO MD 732V NB			
					09.110 RP 32- 4	RAMP 4 FR MD 732V NB TO MD 32 EB			
					09.240				46,151
					09.240 MD732V	GREAT STAR DR			
					09.240	STRUC #13137			
					09.240	EXIT #19			
					09.310	DRAINAGE STRUC #13057X0			

*A,B = UNIMPROVED; C = GRADED & DRAINED; D,E = SOIL, GRAVEL, STONE; F,G = LOW TYPE BITUMINOUS
H,I = HIGH TYPE BITUMINOUS; J = CONCRETE; K = BRICK; L = BLOCK

STATE HIGHWAY LOCATION REFERENCE

COUNTY: HOWARD
DISTRICT: 7
DATE: 12/31/11

ROUTE NUMBER: MD 32 CONTINUED

INVENTORY DIRECTION: NORTH

ROUTE NAME: PATUXENT PKWY

STATE SYSTEM	FUNCTIONAL CLASS	MEDIAN TYPE	ACCESS CONTROL	NHS	MILEPOINT	MILEPOINT DESCRIPTION	MARKED LANES	SURFACE WIDTH/TYPE*	AADT
STATE PRIMARY	R URB FRWY EXPWY	UNPROTECTED	FULL	NHS	09.570	STRUC #1313400 CRICKET CREEK	4	48I	46,151
					09.620	CROSSOVER			
					10.160 RP 32- 4	RAMP 4 FR MD 108 NB TO MD 32 EB			
					10.190 RP 32- 2	RAMP 2 FR MD 32 WB TO MD 108 NB			
	RUR OPA	POSITIVE BARRIER	PARTIAL		10.450		3	48I	26,921
NAME: SYKESVILLE RD					10.450 MD108	CLARKSVILLE PIKE			
					10.450	STRUC #13133			
					10.450	EXIT #20			
					10.560		3	44I	
		UNPROTECTED			10.620		3	36I	
					10.620 RP 32- 8	RAMP 8 FR MD 108 SB TO MD 32 WB			
					10.680 RP 32- 6	RAMP 6 FR MD 32 EB TO MD 108 SB			
					10.780		3	44I	
					10.860		2	24I	
		PAINTED			10.910				
		NONE (UNDIV)			10.990				
					11.020	DRAINAGE STRUC #13031X0			
					11.350	DRAINAGE 36" CMP			
					12.670 CO2889	E LINDEN CHURCH RD			
					12.670	TRAFFIC SIGNAL			
					12.670	DIRECTIONAL CROSSOVER			
					12.830 CO 81	W LINDEN CHURCH RD			
					12.830	TRAFFIC SIGNAL			
					12.830	DIRECTIONAL CROSSOVER			
			NONE		12.940				
					13.264	DRAINAGE STRUC #13033X0			
					13.764	DRAINAGE STRUC #13032X0			
					14.046	DRAINAGE STRUC #13034X0			
		PAINTED			14.150				
					14.200	SPUR TO SHA DAYTON SHOP			
		NONE (UNDIV)			14.230				
					14.230	ENT TO SHA DAYTON SHOP			
					14.230	CROSSOVER			
					14.230	TURN-A-ROUND TO SHA DAYTON SHOP			
					14.245	SPUR FR SHA DAYTON SHOP			

*A,B = UNIMPROVED; C = GRADED & DRAINED; D,E = SOIL, GRAVEL, STONE; F,G = LOW TYPE BITUMINOUS
H,I = HIGH TYPE BITUMINOUS; J = CONCRETE; K = BRICK; L = BLOCK

STATE HIGHWAY LOCATION REFERENCE

COUNTY: HOWARD
DISTRICT: 7
DATE: 12/31/11

ROUTE NUMBER: MD 32 CONTINUED
INVENTORY DIRECTION: NORTH
ROUTE NAME: SYKESVILLE RD

STATE SYSTEM	FUNCTIONAL CLASS	MEDIAN TYPE	ACCESS CONTROL	NHS	MILEPOINT	MILEPOINT DESCRIPTION	MARKED LANES	SURFACE WIDTH/TYPE*	AADT
STATE PRIMARY	R RUR OPA	PAINTED	NONE	NHS	14.270		2	24I	26,921
					14.290	TURN-A-ROUND TO SHA DAYTON SHOP			
					14.320		2	30I	
		NONE (UNDIV)			14.360		2	24I	
			FULL		15.280				
					15.280	STRUC #13045			
					15.280 CO 49	TRIADELPHIA RD			
		UNPROTECTED			15.500		2	26I	
					15.519		2	24I	
		POSITIVE BARRIER			15.613		2	26I	
					15.613 RP 32- 4	RAMP 4 FR MD 32 NB TO BURNTWOODS RD			
					15.653		2	24I	
					15.920				22,550
					15.920 MD932B	BURNTWOODS RD			
					15.920	STRUC #1315800			
					15.920	EXIT #26			
					16.052 RP 32- 6	RAMP 6 FR TEN OAKS RD TO MD 32 SB			
					16.065 RP 32- 2	RAMP 2 FR BURNTWOODS RD TO MD 32 NB			
					16.160		2	32I	
					16.190		2	26I	
					16.190 RP 32- 8	RAMP 8 FR MD 32 SB TO TEN OAKS RD			
					16.230		2	28I	
					16.290	SPEED LIMIT 50 MPH			
		UNPROTECTED			16.320		2	24I	
		NONE (UNDIV)			16.383				
			NONE		16.830				
					16.830 OP1052	W IVORY RD			
		PAINTED			16.990				
					17.030	STRUC #13023 PATUXENT RIVER			
		NONE (UNDIV)			17.050				
					17.100 CO2182	PARLIAMENT PL			
					17.100 CO2965	RIVER VALLEY CHASE			
		PAINTED			17.150		2	30I	
					17.170		2	28I	

*A,B = UNIMPROVED; C = GRADED & DRAINED; D,E = SOIL,GRAVEL,STONE; F,G = LOW TYPE BITUMINOUS
H,I = HIGH TYPE BITUMINOUS; J = CONCRETE; K= BRICK; L = BLOCK

STATE HIGHWAY LOCATION REFERENCE

COUNTY: HOWARD
DISTRICT: 7
DATE: 12/31/11

ROUTE NUMBER: MD 32 CONTINUED

INVENTORY DIRECTION: NORTH

ROUTE NAME: SYKESVILLE RD

STATE SYSTEM	FUNCTIONAL CLASS	MEDIAN TYPE	ACCESS CONTROL	NHS	MILEPOINT	MILEPOINT DESCRIPTION	MARKED LANES	SURFACE WIDTH/TYPE*	AADT
STATE PRIMARY	R RUR OPA	PAINTED	NONE	NHS	17.180		2	24I	22,550
		NONE (UNDIV)			17.245				
					17.284	SPUR TO STILES WAY			
					17.311	CO3446 STILES WAY			
					17.332	SPUR FR STILES WAY			
		PAINTED			17.464				
		NONE (UNDIV)			17.570				
					17.570	CO 61 ROSEMARY LA			
		PAINTED			17.600				
		NONE (UNDIV)			17.680				
					17.900	STRUC #13022 MIDDLE PATUXENT RIVER			
					18.020	SPUR FR FOX CHASE RD			
					18.060	CO3447 FOX CHASE RD			
					18.093	SPUR TO FOX CHASE RD			
					18.260	STRUC #13021 TERRAPIN BRANCH RIVER			
					18.490	NIXON FARM LA			
		PAINTED			18.960		2	32I	
		UNPROTECTED			19.005		4	48I	
					19.030	DRAINAGE STRUC #13058X0			
					19.060	SPUR TO MD 144A			
					19.080	MD144A FREDERICK RD			
					19.080	TRAFFIC SIGNAL			
					19.220	RP 70- 4 RAMP 4 FR MD 32 NB TO IS 70 EB			
					19.250	RP 70- 6 RAMP 6 FR IS 70 EB TO MD 32 SB			
					19.360	RP 70- 5 RAMP 5 FR MD 32 SB TO RAMP 4 (TO IS 70)			
					19.360	RP 70- 3 RAMP 3 FR RAMP 6 (FR IS 70) TO MD 32 NB			
					19.360	TRAFFIC SIGNAL			
					19.360	CROSSOVER			
					19.420	STRUC #13098 TERRAPIN BRANCH RIVER			
		POSITIVE BARRIER			19.450				
					19.458	WEATHER STATION (RIGHT)			
STATE SECONDARY	RUR MINOR ART			NOT NHS	19.520				23,861
					19.520	IS 70 NO NAME			
					19.520	STRUC #13031			
					19.520	EXIT #80			

*A,B = UNIMPROVED; C = GRADED & DRAINED; D,E = SOIL, GRAVEL, STONE; F,G = LOW TYPE BITUMINOUS
H,I = HIGH TYPE BITUMINOUS; J = CONCRETE; K = BRICK; L = BLOCK

STATE HIGHWAY ADMINISTRATION OF MARYLAND
HIGHWAY INFORMATION SERVICES DIVISION
DATA SUPPORT GROUP

STATE HIGHWAY LOCATION REFERENCE

COUNTY: HOWARD
DISTRICT: 7
DATE: 12/31/11

ROUTE NUMBER: MD 32 CONTINUED
INVENTORY DIRECTION: NORTH
ROUTE NAME: SYKESVILLE RD

STATE SYSTEM	FUNCTIONAL CLASS	MEDIAN TYPE	ACCESS CONTROL	NHS	MILEPOINT	MILEPOINT DESCRIPTION	MARKED LANES	SURFACE WIDTH/TYPE*	AADT
STATE SECONDARY	R RUR MINOR ART	UNPROTECTED	NONE	NOT NHS	19.560		4	48I	23,861
					19.660 RP 70- 1	RAMP 1 FR MD 32 NB TO RAMP 8 (TO IS 70)			
					19.660 RP 70- 7	RAMP 7 FR RAMP 2 (FR IS 70) TO MD 32 SB			
					19.660	TRAFFIC SIGNAL			
					19.660	CROSSOVER			
					19.690 RP 70- 8	RAMP 8 FR MD 32 SB TO IS 70 WB			
		POSITIVE BARRIER			19.730				
					19.730 RP 70- 2	RAMP 2 FR IS 70 WB TO MD 32 NB			
					19.800		5	60I	
		UNPROTECTED			19.840		4	60I	
					19.840 CO1820	LIVESTOCK RD			
					19.840	CROSSOVER			
					19.870		4	50I	
		PAINTED			19.910		4	48I	
		NONE (UNDIV)			19.950				
		PAINTED			20.159				
		NONE (UNDIV)			20.265				
					20.330	SPUR TO MD 99			
					20.340 CO 37	OLD FREDERICK RD			
					20.340 MD 99	OLD FREDERICK RD			
					20.340	TRAFFIC SIGNAL			
		PAINTED			20.405				
					20.462		2	24I	
		NONE (UNDIV)			20.522				
					20.810 MD 32B	NO NAME			
		PAINTED			20.885		2	20I	
		CENTER TLA (UNDIV)			20.936		2	22I	
					20.980 MD851H	NO NAME			
					21.150 OP413	EMORY FARM LA			
					21.200 CO2598	COVENTRY MEADOWS DR			
					21.310 CO684	INDIAN HILL DR			
					21.480 CO1776	HERITAGE FARMS CT			
					21.480	HAY MEADOW LA			
		NONE (UNDIV)			21.620		2	24I	

*A,B = UNIMPROVED; C = GRADED & DRAINED; D,E = SOIL, GRAVEL, STONE; F,G = LOW TYPE BITUMINOUS
H,I = HIGH TYPE BITUMINOUS; J = CONCRETE; K = BRICK; L = BLOCK

STATE HIGHWAY ADMINISTRATION OF MARYLAND
HIGHWAY INFORMATION SERVICES DIVISION
DATA SUPPORT GROUP

STATE HIGHWAY LOCATION REFERENCE

COUNTY: HOWARD

DISTRICT: 7

DATE: 12/31/11

ROUTE NUMBER: MD 32 CONTINUED

INVENTORY DIRECTION: NORTH

ROUTE NAME: SYKESVILLE RD

STATE SYSTEM	FUNCTIONAL CLASS	MEDIAN TYPE	ACCESS CONTROL	NHS	MILEPOINT	MILEPOINT DESCRIPTION	MARKED LANES	SURFACE WIDTH/TYPE*	AADT
STATE SECONDARY	R RUR MINOR ART	NONE (UNDIV)	NONE	NOT NHS	21.620 CO 65	RIVER RD	2	24I	23,861
		CENTER TLA (UNDIV)			21.680				
		NONE (UNDIV)			21.850				
					21.900 CO2352	AMBERWOODS WAY			
					22.300	DRAINAGE STRUC #13059X0			
					22.460	STRUC #13019 PATAPSCO RIVER			
		PAINTED			22.484				
		NONE (UNDIV)			22.560				
		PAINTED			22.600				
					22.600 CO 64	DAY RD			
		NONE (UNDIV)			22.650				
					22.950 MD851F	DEER HILL RD			
					22.982	SPEED LIMIT 50 MPH			
		PAINTED			23.189				
		NONE (UNDIV)			23.270				
		PAINTED			23.320				19,442
					23.320 MD851	WEST FRIENDSHIP RD			
		NONE (UNDIV)			23.395				
					23.480	ST. LUKE UNITED METHODIST CHURCH			
					23.587		2	24J	
					23.587	BEGIN BRIDGE			
					23.595 CO 65	RIVER RD			
					23.610	STRUC #13157 PATAPSCO RIVER			
					23.610	CARROLL CO/L			

ROUTE NUMBER: MD 32B

INVENTORY DIRECTION: EAST

ROUTE NAME: NO NAME

STATE SYSTEM	FUNCTIONAL CLASS	MEDIAN TYPE	ACCESS CONTROL	NHS	MILEPOINT	MILEPOINT DESCRIPTION	MARKED LANES	SURFACE WIDTH/TYPE*	AADT
STATE SECONDARY	R RUR LOCAL	NONE (UNDIV)	NONE	NOT NHS	00.000		2	20H	0
					00.000 MD 32	SYKESVILLE RD			
					00.020 MD851H	NO NAME			

*A,B = UNIMPROVED; C = GRADED & DRAINED; D,E = SOIL, GRAVEL, STONE; F,G = LOW TYPE BITUMINOUS
H,I = HIGH TYPE BITUMINOUS; J = CONCRETE; K = BRICK; L = BLOCK

STATE HIGHWAY ADMINISTRATION OF MARYLAND
HIGHWAY INFORMATION SERVICES DIVISION
DATA SUPPORT GROUP

STATE HIGHWAY LOCATION REFERENCE

COUNTY: HOWARD
DISTRICT: 7
DATE: 12/31/11

ROUTE NUMBER: MD 94
INVENTORY DIRECTION: NORTH
ROUTE NAME: WOODBINE RD

STATE SYSTEM	FUNCTIONAL CLASS	MEDIAN TYPE	ACCESS CONTROL	NHS	MILEPOINT	MILEPOINT DESCRIPTION	MARKED LANES	SURFACE WIDTH/TYPER*	AADT
STATE SECONDARY	R RUR MAJ COLL	NONE (UNDIV)	NONE	NOT NHS	00.000		2	22I	2,811
					00.000	MONTGOMERY CO/L			
					00.000	STRUC #13047 PATUXENT RIVER			
					00.017	SPEED LIMIT 45 MPH			
					00.370	CO 18 ANNAPOLIS ROCK RD			
					01.030	STRUC #13036 CABIN BRANCH			
					01.450	CO2603 STARTING GATE CT			
					01.630	CO1777 CABIN RUN			
					01.830	CO1513 TIMBERLEIGH WAY			
					02.057	DRAINAGE STRUC #13079X0			
					02.770				5,371
					02.770	CO 11 FLORENCE RD			
					03.070	DRAINAGE STRUC #13080X0 (ON LEFT SIDE)			
					03.230	CO 16 OLD ANNAPOLIS RD			
					03.269		2	26I	
					03.850		2	22I	
					03.950	DRAINAGE STRUC #13081X0			
					04.020	CO 22 A E MULLINIX RD			
		PAINTED			04.367				
		NONE (UNDIV)			04.387	DRAINAGE STRUC #13082X0			
					04.443				
					04.460	CATTAIL RIVER DR			
		PAINTED			04.487				
		NONE (UNDIV)			04.527				
					04.570	DRAINAGE STRUC #13083X0			
					04.830	CO2406 BRITTLE BRANCH WAY			
					04.930	DRAINAGE STRUC #13084X0			
					05.250		2	24I	
					05.340	LISBON VFD STA 4			
					05.360	DRAINAGE STRUC #13085X0			
					05.370	CO1929 SOUTH AVE			
		ROUNDAABOUT			05.440				
					05.440	BEGIN ROUNDAABOUT			
					05.450				9,111

*A,B = UNIMPROVED; C = GRADED & DRAINED; D,E = SOIL, GRAVEL, STONE; F,G = LOW TYPE BITUMINOUS
H,I = HIGH TYPE BITUMINOUS; J = CONCRETE; K = BRICK; L = BLOCK

STATE HIGHWAY ADMINISTRATION OF MARYLAND
HIGHWAY INFORMATION SERVICES DIVISION
DATA SUPPORT GROUP

STATE HIGHWAY LOCATION REFERENCE

COUNTY: HOWARD
DISTRICT: 7
DATE: 12/31/11

ROUTE NUMBER: MD 94 CONTINUED
INVENTORY DIRECTION: NORTH
ROUTE NAME: WOODBINE RD

STATE SYSTEM	FUNCTIONAL CLASS	MEDIAN TYPE	ACCESS CONTROL	NHS	MILEPOINT	MILEPOINT DESCRIPTION	MARKED LANES	SURFACE WIDTH/TYPE*	AADT
STATE SECONDARY	R RUR MAJ COLL	ROUNDAABOUT	NONE	NOT NHS	05.450 MD144A	FREDERICK RD	2	24I	9,111
		NONE (UNDIV)			05.450	ROUNDAABOUT			
					05.460				
					05.460	END ROUNDAABOUT			
					05.570 RP 70- 4	RAMP 4 FR MD 94 NB TO IS 70 EB			
		PAINTED			05.602				
					05.670 RP 70- 6	RAMP 6 FR IS 70 EB TO MD 94 SB			
		NONE (UNDIV)			05.700				
					05.700 RP 70- 3	RAMP 3 FR RAMP 6 (FR IS 70) TO MD 94			
					05.700 RP 70- 5	RAMP 5 FR MD 94 SB TO RAMP 4 (TO IS 70)			
		PAINTED			05.745				
		NONE (UNDIV)			05.820				
					05.830	BEGIN BRIDGE			
					05.850				7,372
					05.850 IS 70	NO NAME			
					05.850	STRUC #13094			
					05.850	EXIT #73			
					05.880	END BRIDGE			
		PAINTED			05.910				
		NONE (UNDIV)			05.975				
		PAINTED			06.010				
					06.010 RP 70- 1	RAMP 1 FR MD 94 NB TO RAMP 8 (TO IS 70)			
					06.010 RP 70- 7	RAMP 7 FR RAMP 2 (FR IS 70) TO MD 94			
					06.040 RP 70- 2	RAMP 2 FR IS 70 WB TO MD 94 NB			
		NONE (UNDIV)			06.050				
					06.100 RP 70- 8	RAMP 8 FR MD 94 SB TO IS 70 WB			
					06.190		2	28I	
					06.250 CO 9	OLD FREDERICK RD			
					06.250	ROUNDAABOUT - LISBON NORTH			
					06.250 CO279	WOODBINE RD (AHEAD)			

*A,B = UNIMPROVED; C = GRADED & DRAINED; D,E = SOIL, GRAVEL, STONE; F,G = LOW TYPE BITUMINOUS
H,I = HIGH TYPE BITUMINOUS; J = CONCRETE; K = BRICK; L = BLOCK

STATE HIGHWAY ADMINISTRATION OF MARYLAND
HIGHWAY INFORMATION SERVICES DIVISION
DATA SUPPORT GROUP

STATE HIGHWAY LOCATION REFERENCE

COUNTY: HOWARD
DISTRICT: 7
DATE: 12/31/11

ROUTE NUMBER: MD 97
INVENTORY DIRECTION: NORTH
ROUTE NAME: ROXBURY MILLS RD

STATE SYSTEM	FUNCTIONAL CLASS	MEDIAN TYPE	ACCESS CONTROL	NHS	MILEPOINT	MILEPOINT DESCRIPTION	MARKED LANES	SURFACE WIDTH/TYPE*	AADT
STATE SECONDARY	R RUR MINOR ART	NONE (UNDIV)	NONE	NOT NHS	00.000		2	22I	13,062
					00.000	MONTGOMERY CO/L			
					00.000	STRUC #13038 PATUXENT RIVER			
					00.410		2	24I	
					00.870	CO 15 JENNINGS CHAPEL RD			
					00.890		2	22I	
					00.890	CO436 OLD ROXBURY RD			
					00.980	SPEED LIMIT 50 MPH			
					01.058	DRAINAGE STRUC #13060X0			
					01.260	CO487 ROXBURY MILL RD			
					01.310	STRUC #13037 CATTAIL CREEK			
					01.350	DRAINAGE STRUC #13061X0			
					01.370		2	24I	
					01.420	DRAINAGE STRUC #13042X0			
					01.690		2	22I	
					01.690	CO2464 ROXBURY MILL RD			
					01.790	CO1918 ROXMILL CT			
					02.064	GLENWOOD BAPTIST CHURCH			
					02.300	CO1062 ROXBURY RD			
					02.610	CO2524 SYCAMORE VALLEY RUN			
					02.610	CO2689 CATTAIL CREEK DR			
					02.661	DRAINAGE STRUC #13043X0			
		PAINTED			02.880		2	24I	
		NONE (UNDIV)			02.950				
					02.960	CO3332 CATTAIL OAKS			
		PAINTED			02.990				
		NONE (UNDIV)			03.010				
					03.040	CO1708 COUNTRY SIDE DR			
					03.045	CO3260 ROLLING HILLS DR			
		PAINTED			03.070				
					03.150		2	28I	
		NONE (UNDIV)			03.160		2	22I	
					03.206	DRAINAGE STRUC #13044X0			
					03.390	CO1051 MACCLINTOCK DR			
					03.410		2	24I	

*A,B = UNIMPROVED; C = GRADED & DRAINED; D,E = SOIL, GRAVEL, STONE; F,G = LOW TYPE BITUMINOUS
H,I = HIGH TYPE BITUMINOUS; J = CONCRETE; K = BRICK; L = BLOCK

STATE HIGHWAY LOCATION REFERENCE

COUNTY: HOWARD
DISTRICT: 7
DATE: 12/31/11

ROUTE NUMBER: MD 97 CONTINUED

INVENTORY DIRECTION: NORTH

ROUTE NAME: ROXBURY MILLS RD

STATE SYSTEM	FUNCTIONAL CLASS	MEDIAN TYPE	ACCESS CONTROL	NHS	MILEPOINT	MILEPOINT DESCRIPTION	MARKED LANES	SURFACE WIDTH/TYPE*	AADT
STATE SECONDARY	R RUR MINOR ART	NONE (UNDIV)	NONE	NOT NHS	03.510		2	22I	13,062
					03.540 CO 44	BURNTWOODS RD			
					03.620	DRAINAGE STRUC #13062X0			
					03.820 CO2409	LONGFIELD RD			
					03.820	SIGN: GLENWOOD			
					03.940	SPEED LIMIT 45 MPH			
					04.510 CO1056	UNION CHAPEL RD			
		PAINTED			04.570		2	24I	
		NONE (UNDIV)			04.660		2	22I	
					04.692	GLENWOOD MIDDLE SCHOOL			
		CENTER TLA (UNDIV)			04.720				
					04.720	ENT TO GLENWOOD MIDDLE SCHOOL			
					04.720	TRAFFIC SIGNAL			
					04.800		2	24I	
					04.820	BUSHY PARK ELEMENTARY SCHOOL			
		PAINTED			04.850				
		NONE (UNDIV)			04.940		2	22I	
					05.100		2	24I	
					05.100 CO 38	MCKENDREE RD			
					05.100 CO 26	CARRS MILL RD			
					05.100	TRAFFIC SIGNAL			
		PAINTED			05.159				
		NONE (UNDIV)			05.169				
		PAINTED			05.190				
					05.190	SPEED LIMIT 50 MPH			
		NONE (UNDIV)			05.220				
		PAINTED			05.244				
		NONE (UNDIV)			05.320		2	22I	
		PAINTED			05.350		2	24I	
		NONE (UNDIV)			05.449				
					05.470	MT. GREGORY UNITED METHODIST CHURCH			
					05.530 CO512	MILLERS MILL RD			
					06.150 CO3040	RIGGS MEADOW DR			
		PAINTED			06.220				

*A,B = UNIMPROVED; C = GRADED & DRAINED; D,E = SOIL, GRAVEL, STONE; F,G = LOW TYPE BITUMINOUS
H,I = HIGH TYPE BITUMINOUS; J = CONCRETE; K = BRICK; L = BLOCK

STATE HIGHWAY LOCATION REFERENCE

COUNTY: HOWARD
DISTRICT: 7
DATE: 12/31/11

ROUTE NUMBER: MD 97 CONTINUED

INVENTORY DIRECTION: NORTH

ROUTE NAME: ROXBURY MILLS RD

STATE SYSTEM	FUNCTIONAL CLASS	MEDIAN TYPE	ACCESS CONTROL	NHS	MILEPOINT	MILEPOINT DESCRIPTION	MARKED LANES	SURFACE WIDTH/TYPE*	AADT
STATE SECONDARY	R RUR MINOR ART	NONE (UNDIV)	NONE	NOT NHS	06.284		2	24I	13,062
					06.360		2	22I	16,662
					06.360 MD144A	FREDERICK RD			
					06.360	TRAFFIC SIGNAL			
NAME: HOODS MILL RD					06.409	DRAINAGE STRUC #13046X0			
		PAINTED			06.431		2	24I	
		UNPROTECTED			06.490		3	36I	
					06.640 RP 70- 4	RAMP 4 FR NB MD 97 TO RAMP 5			
					06.640 RP 70- 6	RAMP 6 FR IS 70 EB TO MD 97 SB			
					06.660 RP 70- 3	RAMP 3 FR RAMP 6 TO MD 97 NB			
					06.660	DIRECTIONAL CROSSOVER			
					06.660 RP 70- 5	RAMP 5 FR MD 97 SB TO IS 70 EB			
					06.752		2	24I	
	RUR MAJ COLL				06.810		3	36I	12,872
					06.810 IS 70	NO NAME			
					06.810	STRUC #13030			
					06.810	EXIT #76			
					07.010 RP 70- 7	RAMP 7 FR RAMP 2 TO MD 97 SB			
					07.010 RP 70- 1	RAMP 1 FR MD 97 NB TO IS 70 WB			
					07.010	TRAFFIC SIGNAL			
					07.010	DIRECTIONAL CROSSOVER			
					07.020 RP 70- 8	RAMP 8 FR MD 97 SB TO RAMP 1			
					07.020 RP 70- 2	RAMP 2 FR IS 70 WB TO MD 97 NB			
		PAINTED			07.070		2	24I	
		NONE (UNDIV)			07.100				
					07.150 CO698	MONTICELLO DR			
					07.460 CO 37	OLD FREDERICK RD			
					07.460	TRAFFIC SIGNAL			
					07.580				8,672
					07.580 CO 9	OLD FREDERICK RD			
					07.620	SPEED LIMIT 40 MPH			
					07.861	SPEED LIMIT 35 MPH			
					08.190		2	22I	
					08.740	STRUC #6029 PATAPSCO RIVER			
					08.740	CARROLL CO/L			

*A,B = UNIMPROVED; C = GRADED & DRAINED; D,E = SOIL,GRAVEL,STONE; F,G = LOW TYPE BITUMINOUS
H,I = HIGH TYPE BITUMINOUS; J = CONCRETE; K= BRICK; L = BLOCK

STATE HIGHWAY ADMINISTRATION OF MARYLAND
HIGHWAY INFORMATION SERVICES DIVISION
DATA SUPPORT GROUP

STATE HIGHWAY LOCATION REFERENCE

COUNTY: HOWARD
DISTRICT: 7
DATE: 12/31/11

ROUTE NUMBER: MD 99
INVENTORY DIRECTION: EAST
ROUTE NAME: OLD FREDERICK RD

STATE SYSTEM	FUNCTIONAL CLASS	MEDIAN TYPE	ACCESS CONTROL	NHS	MILEPOINT	MILEPOINT DESCRIPTION	MARKED LANES	SURFACE WIDTH/TYPE*	AADT
STATE SECONDARY	R RUR MAJ COLL	NONE (UNDIV)	NONE	NOT NHS	00.000		2	24I	4,442
					00.000 CO 37	OLD FREDERICK RD (BACK)			
					00.000 MD 32	SYKESVILLE RD			
					00.000	TRAFFIC SIGNAL			
					00.010	SPUR FR MD 32			
					00.010	SPUR TO MD 32			
					00.060 MD851J	BUTTERFLY CT			
					00.085	WEST FRIENDSHIP V.F.D.			
					00.240 CO1653	ST JAMES RD			
					00.260	SPEED LIMIT 50 MPH			
					00.260	ST. JAMES UNITED METHODIST CHURCH			
					00.490 CO 66	MOUNT VIEW RD			
		PAINTED			00.820				
					00.820 CO2733	WOODFORD DR			
					00.820	TRAFFIC SIGNAL			
					00.890	MARRIOTTS RIDGE HIGH SCHOOL			
		NONE (UNDIV)			00.950				
					01.220 CO 67	SAND HILL RD			
					01.300 CO269	HENRYTON RD			
		PAINTED			01.973				
		NONE (UNDIV)			02.070				
		PAINTED			02.095		2	28I	
		NONE (UNDIV)			02.160		2	24I	
					02.190 OP402	MARRIOTT MANOR FARM RD			
					02.870				5,462
					02.870 CO 70	MARRIOTTSVILLE RD			
					02.870	TRAFFIC SIGNAL			
					03.270 CO2916	COVEWOOD LA			
		PAINTED			03.360				
		NONE (UNDIV)			03.432				
		PAINTED			03.442				
					03.454 CO3616	MOUNT DENALI DR			
		NONE (UNDIV)			03.570				
					03.570 CO3360	TAYLOR FARM RD			

*A,B = UNIMPROVED; C = GRADED & DRAINED; D,E = SOIL, GRAVEL, STONE; F,G = LOW TYPE BITUMINOUS
H,I = HIGH TYPE BITUMINOUS; J = CONCRETE; K = BRICK; L = BLOCK

STATE HIGHWAY ADMINISTRATION OF MARYLAND
HIGHWAY INFORMATION SERVICES DIVISION
DATA SUPPORT GROUP

STATE HIGHWAY LOCATION REFERENCE

COUNTY: HOWARD
DISTRICT: 7
DATE: 12/31/11

ROUTE NUMBER: MD 99 CONTINUED

INVENTORY DIRECTION: EAST

ROUTE NAME: OLD FREDERICK RD

STATE SYSTEM	FUNCTIONAL CLASS	MEDIAN TYPE	ACCESS CONTROL	NHS	MILEPOINT	MILEPOINT DESCRIPTION	MARKED LANES	SURFACE WIDTH/TYPE*	AADT
STATE SECONDARY	R	RUR MAJ COLL	NONE	NOT NHS	03.591		2	24I	5,462
		PAINTED			03.660				
		NONE (UNDIV)			03.720				
		URB MINOR ART			03.720	CO270			
					03.720	WOODSTOCK RD			
					03.720	TRAFFIC SIGNAL			
					03.795	WOODSTOCK POST OFFICE			
		PAINTED			03.890				
					03.970	STRUC #13095P DAVIS BRANCH			
		NONE (UNDIV)			04.000				
					04.000	CO3234			
		PAINTED			04.060	DORCHESTER WAY			
		NONE (UNDIV)			04.105				
					04.165		2	26I	
					04.175		2	24I	
		PAINTED			04.220				
		NONE (UNDIV)			04.290				
					04.290	CO3234			
		PAINTED			04.350	DORCHESTER WAY			
					04.380		2	32I	
					04.400		2	24I	
		NONE (UNDIV)			04.530				
					04.530	CO2658			
		PAINTED			04.566	WETHERBURN RD	2	28I	
					04.566	SPEED LIMIT 40 MPH			
					04.580	OP 18			
		NONE (UNDIV)			04.640	HEL PEG RD	2	24I	
					04.650	OP 19			
					04.750	CO672			
					04.750	CO2325			
		PAINTED			04.900	WAVERLY WOODS DR			
		NONE (UNDIV)			04.990				
					05.020	CO520			
					05.020	CO2658			
					05.020	MAPLEWOOD DR			
					05.020	WETHERBURN RD			
					05.020	TRAFFIC SIGNAL			
		PAINTED			05.050				

*A,B = UNIMPROVED; C = GRADED & DRAINED; D,E = SOIL, GRAVEL, STONE; F,G = LOW TYPE BITUMINOUS
H,I = HIGH TYPE BITUMINOUS; J = CONCRETE; K = BRICK; L = BLOCK

STATE HIGHWAY ADMINISTRATION OF MARYLAND
HIGHWAY INFORMATION SERVICES DIVISION
DATA SUPPORT GROUP

STATE HIGHWAY LOCATION REFERENCE

COUNTY: HOWARD
DISTRICT: 7
DATE: 12/31/11

ROUTE NUMBER: MD 99 CONTINUED

INVENTORY DIRECTION: EAST

ROUTE NAME: OLD FREDERICK RD

STATE SYSTEM	FUNCTIONAL CLASS	MEDIAN TYPE	ACCESS CONTROL	NHS	MILEPOINT	MILEPOINT DESCRIPTION	MARKED LANES	SURFACE WIDTH/TYPER*	AADT
STATE SECONDARY	R URB MINOR ART	NONE (UNDIV)	NONE	NOT NHS	05.130		2	24I	5,462
					05.190	CO1947 KINGS ARM TAVERN CT			
					05.190	CO2064 RALEIGH TAVERN LA			
					05.330	CO2383 BRACKEN DR			
					05.500	CO1132 N FARM RD			
					05.500	CO2342 EMILY FOX CT			
					05.650	CO3167 ROSE TRAIL			
		PAINTED			05.730				
		NONE (UNDIV)			05.770				15,262
					05.798	CO2377 OLD MILL RD			
					05.798	CO1063 BETHANY LA			
					05.798	TRAFFIC SIGNAL			
		PAINTED			05.840				
		NONE (UNDIV)			05.889				
		PAINTED			05.960				
					05.960	CO648 LITER DR			
		NONE (UNDIV)			05.989				
		PAINTED			06.161				
					06.161	CO3458 WEATHERSTONE DR			
		NONE (UNDIV)			06.233				
					06.300	CO1988 OLD ST JOHNS LA			
					06.320	CO332 MCKENZIE RD			
		PAINTED			06.440				
		NONE (UNDIV)			06.518		2	22I	
					06.560	CO272 ST JOHNS LA			
					06.560	TRAFFIC SIGNAL			
		PAINTED			06.600				
		NONE (UNDIV)			06.650		2	24I	
					06.750	CO466 SULAND CIR			
		PAINTED			06.861				
		NONE (UNDIV)			06.929				
					06.960	CO1494 TILLER DR			
		PAINTED			06.990				
		NONE (UNDIV)			07.124				
					07.170	CO494 MAPLE ROCK DR			

*A,B = UNIMPROVED; C = GRADED & DRAINED; D,E = SOIL, GRAVEL, STONE; F,G = LOW TYPE BITUMINOUS
H,I = HIGH TYPE BITUMINOUS; J = CONCRETE; K = BRICK; L = BLOCK

STATE HIGHWAY ADMINISTRATION OF MARYLAND
HIGHWAY INFORMATION SERVICES DIVISION
DATA SUPPORT GROUP

STATE HIGHWAY LOCATION REFERENCE

COUNTY: HOWARD
DISTRICT: 7
DATE: 12/31/11

ROUTE NUMBER: MD 99 CONTINUED

INVENTORY DIRECTION: EAST

ROUTE NAME: OLD FREDERICK RD

STATE SYSTEM	FUNCTIONAL CLASS	MEDIAN TYPE	ACCESS CONTROL	NHS	MILEPOINT	MILEPOINT DESCRIPTION	MARKED LANES	SURFACE WIDTH/TYPE*	AADT
STATE SECONDARY	R URB MINOR ART	CENTER TLA (UNDIV) PAINTED	NONE	NOT NHS	07.200		2	24I	15,262
		NONE (UNDIV)			07.310				
					07.310 CO330	MOUNT HEBRON DR			
					07.380				
					07.470 CO554	MELBA RD			
					07.513		3	36I	
					07.550	SPUR TO US 29			
					07.570	TRAFFIC SIGNAL			
					07.570 US 29	COLUMBIA PIKE			
					07.570 CO1312	ROGERS AVE (AHEAD)			

ROUTE NUMBER: MD 100

INVENTORY DIRECTION: EAST

ROUTE NAME: NO NAME

STATE SYSTEM	FUNCTIONAL CLASS	MEDIAN TYPE	ACCESS CONTROL	NHS	MILEPOINT	MILEPOINT DESCRIPTION	MARKED LANES	SURFACE WIDTH/TYPE*	AADT
STATE PRIMARY	R URB FRWY EXPWY	POSITIVE BARRIER	FULL	NHS	00.000		4	48I	87,071
					00.000 US 29	COLUMBIA PIKE			
					00.070				
					00.070	POINT OF PHYSICAL SEPERATION			
					00.150	BEGIN BRIDGE			
					00.190 US 29	COLUMBIA PIKE			
					00.190	STRUC #13121			
					00.230	END BRIDGE			
					00.280	BEGIN BRIDGE			
					00.290	STRUC #13120			
					00.290 RP 29- 7	RAMP 7 FR MD 100 WB TO US 29 SB			
					00.300	END BRIDGE			
					00.400 RP 29- 7	RAMP 7 FR MD 100 WB TO US 29 SB			
					00.450 RP 29- 4	RAMP 4 FR US 29 NB TO MD 100 EB			
					00.488	DRAINAGE STRUC #13073X0			
					00.490		5	60I	
					00.556		6	72I	
					00.680				86,941
					00.680 MD100J	LONG GATE PKWY			

*A,B = UNIMPROVED; C = GRADED & DRAINED; D,E = SOIL, GRAVEL, STONE; F,G = LOW TYPE BITUMINOUS
H,I = HIGH TYPE BITUMINOUS; J = CONCRETE; K = BRICK; L = BLOCK

STATE HIGHWAY ADMINISTRATION OF MARYLAND
HIGHWAY INFORMATION SERVICES DIVISION
DATA SUPPORT GROUP

STATE HIGHWAY LOCATION REFERENCE

COUNTY: HOWARD

DISTRICT: 7

DATE: 12/31/11

ROUTE NUMBER: MD 100 CONTINUED

INVENTORY DIRECTION: EAST

ROUTE NAME: NO NAME

STATE SYSTEM	FUNCTIONAL CLASS	MEDIAN TYPE	ACCESS CONTROL	NHS	MILEPOINT	MILEPOINT DESCRIPTION	MARKED LANES	SURFACE WIDTH/TYPE*	AADT
STATE PRIMARY	R URB FRWY EXPWY	POSITIVE BARRIER	FULL	NHS	00.680	STRUC #13138	6	72I	86,941
					00.680	EXIT # 1-A			
					00.740 RP100- 3	RAMP 3 FR MD 100 EB TO MD 100J NB			
					00.870 RP100- 2	RAMP 2 FR MD 100 WB TO MD 100J NB			
					00.890 RP100- 5	RAMP 5 FR MD 100J SB TO MD 100 EB			
					00.926	DRAINAGE STRUC #13151X0			
					00.930	STRUC #13140 RED HILL BRANCH			
					01.129	SPEED LIMIT 55 MPH			
					01.280	STRUC #13141 RED HILL BRANCH			
					01.350 RP100- 8	RAMP 8 FR MD 100V NB TO MD 100 WB			
					01.360 RP100- 6	RAMP 6 FR MD 100 EB TO MD 100V SB			
					01.496	MILE MARKER 1.0			
					01.540 MD100V	EXECUTIVE PARK DR			
					01.540	STRUC #13147			
					01.550	EXIT #1B			
					01.690 RP100- 7	RAMP 7 FR MD 100 WB TO MD 100V SB			
					01.800	CROSSOVER			
					01.980 RP100- 6	RAMP 6 FR MD 100 EB TO CENTRE PARK DR			
					01.990	EXIT #1C			
					02.010 RP100- 5	RAMP 5 FR CENTRE PARK DR TO MD 100 EB			
					02.100 RP100- 8	RAMP 8 FR MD 104 SB TO MD 100 WB			
					02.350 RP100- 6	RAMP 6 FR MD 100 EB TO MD 108 SB			
					02.440 RP100- 5	RAMP 5 FR MD 108 SB TO MD 100 EB			
					02.450				89,651
					02.450 MD104	WATERLOO RD			
					02.450	STRUC #13148			
					02.450	EXIT #2			
					02.490	MILE MARKER 2.0			
					02.680 RP100- 2	RAMP 2 FR MD 100 WB TO MD 104 NB			
					03.270	BEGIN BRIDGE			
					03.280	STRUC #13130 BRANCH OF DEEP RUN			
					03.290	END BRIDGE			
					03.390	CROSSOVER			
					03.420 RP100- 6	RAMP 6 FR MD 100 EB TO MD 100W SB			

*A,B = UNIMPROVED; C = GRADED & DRAINED; D,E = SOIL, GRAVEL, STONE; F,G = LOW TYPE BITUMINOUS
H,I = HIGH TYPE BITUMINOUS; J = CONCRETE; K = BRICK; L = BLOCK

STATE HIGHWAY LOCATION REFERENCE

COUNTY: HOWARD
DISTRICT: 7
DATE: 12/31/11

ROUTE NUMBER: MD 100 CONTINUED

INVENTORY DIRECTION: EAST

ROUTE NAME: NO NAME

STATE SYSTEM	FUNCTIONAL CLASS	MEDIAN TYPE	ACCESS CONTROL	NHS	MILEPOINT	MILEPOINT DESCRIPTION	MARKED LANES	SURFACE WIDTH/TYPE*	AADT
STATE PRIMARY	R URB FRWY EXPWY	POSITIVE BARRIER	FULL	NHS	03.460 RP100- 8	RAMP 8 FR MD 100W SB TO MD 100 WB	6	72I	89,651
					03.540	DRAINAGE STRUC #13041X0			
					03.640	BEGIN BRIDGE			
					03.650				84,661
					03.650 MD100W	SNOWDEN RIVER PKWY			
					03.650	STRUC #13144			
					03.650	EXIT #3			
					03.660	END BRIDGE			
					03.810 RP100- 5	RAMP 5 FR MD 100W SB TO MD 100 EB			
					03.880 RP100- 2	RAMP 2 FR MD 100 WB TO MD 100W NB			
					03.880	BEGIN BRIDGE			
					03.890 CO2190	OLD MONTGOMERY RD			
					03.890	STRUC #13145			
					03.910	END BRIDGE			
					04.170	DRAINAGE STRUC #13037X0			
					04.270 RP100- 8	RAMP 8 FR MD 103 SB TO MD 100 WB			
					04.290 RP100- 6	RAMP 6 FR MD 100 EB TO MD 103 SB			
					04.457	MILE MARKER 4.0			
					04.510				90,361
					04.510 MD103	MEADOWRIDGE RD			
					04.510	STRUC #13146			
					04.510	EXIT #4			
					04.630	BEGIN BRIDGE			
					04.640 RP100- 2	RAMP 2 FR MD 100 WB TO MD 103 NB			
					04.655	SMALL STRUC #13039R0			
					04.660 RP100- 5	RAMP 5 FR MD 103 SB TO MD 100 EB			
					04.670	DRAINAGE STRUC #13038X0			
					04.690	END BRIDGE			
					04.860	CROSSOVER			
					05.070		5	60I	
					05.250		4	48I	
					05.340 RP 95- 6	RAMP 6 FR MD 100 EB TO RAMP 7 (TO IS 95)			
					05.340 RP 95- 8	RAMP 8 FR IS 95 SB TO MD 100 WB			
					05.458	MILE MARKER 5.0			

*A,B = UNIMPROVED; C = GRADED & DRAINED; D,E = SOIL, GRAVEL, STONE; F,G = LOW TYPE BITUMINOUS
H,I = HIGH TYPE BITUMINOUS; J = CONCRETE; K = BRICK; L = BLOCK

STATE HIGHWAY ADMINISTRATION OF MARYLAND
HIGHWAY INFORMATION SERVICES DIVISION
DATA SUPPORT GROUP

STATE HIGHWAY LOCATION REFERENCE

COUNTY: HOWARD

DISTRICT: 7

DATE: 12/31/11

ROUTE NUMBER: MD 100 CONTINUED

INVENTORY DIRECTION: EAST

ROUTE NAME: NO NAME

STATE SYSTEM	FUNCTIONAL CLASS	MEDIAN TYPE	ACCESS CONTROL	NHS	MILEPOINT	MILEPOINT DESCRIPTION	MARKED LANES	SURFACE WIDTH/TYPE*	AADT
STATE PRIMARY	R URB FRWY EXPWY	POSITIVE BARRIER	FULL	NHS	05.540	BEGIN BRIDGE	4	48I	90,361
					05.550 RP 95- 7	RAMP 7 FR MD 100 WB TO IS 95 SB			
					05.550	STRUC #13058			
					05.560	END BRIDGE			
					05.580	DRAINAGE STRUC #13192X0			
					05.630 RP 95- 5	RAMP 5 FR IS 95 SB TO MD 100 EB			
					05.650	BEGIN BRIDGE			
					05.680				96,881
					05.680 IS 95	NO NAME			
					05.680 RP 95- 5	RAMP 5 FR IS 95 SB TO MD 100 EB			
					05.680	STRUC #13049			
					05.680	EXIT #43			
					05.710	END BRIDGE			
		UNPROTECTED			05.740				
					05.740 RP 95- 3	RAMP 3 FR MD 100 EB TO IS 95 NB			
					05.740 RP 95- 1	RAMP 1 FR IS 95 NB TO MD 100 WB			
					05.980 RP 95- 7	RAMP 7 FR MD 100 WB TO IS 95 SB			
					06.060		6	72I	
					06.060 RP 95- 4	RAMP 4 FR IS 95 NB TO MD 100 EB			
					06.260 RP100- 6	RAMP 6 FR MD 100 EB TO US 1 SB			
					06.270	DRAINAGE STRUC #13018X0			
					06.320		5	60I	
					06.320 RP100- 8	RAMP 8 FR US 1 SB TO MD 100 WB			
		POSITIVE BARRIER			06.470		4	48I	89,891
					06.470 US 1	WASHINGTON BLVD			
					06.470	STRUC #13118			
					06.470	EXIT #6			
					06.510 RP100- 3	RAMP 3 FR MD 100 EB TO US 1 NB			
					06.510 RP100- 1	RAMP 1 FR US 1 NB TO MD 100 WB			
					06.750 RP100- 4	RAMP 4 FR US 1 NB TO MD 100 EB			
					06.790 RP100- 2	RAMP 2 FR MD 100 WB TO US 1 NB			
					06.950 RP100- 6	RAMP 6 FR MD 100 EB TO MD 100L SB			
					06.980 RP100- 8	RAMP 8 FR MD 100L SB TO MD 100 WB			
					07.110	BEGIN BRIDGE			
					07.120 MD100L	DORSEY MARC STATION ACCESS RD			

*A,B = UNIMPROVED; C = GRADED & DRAINED; D,E = SOIL, GRAVEL, STONE; F,G = LOW TYPE BITUMINOUS
H,I = HIGH TYPE BITUMINOUS; J = CONCRETE; K = BRICK; L = BLOCK

STATE HIGHWAY LOCATION REFERENCE

COUNTY: HOWARD
DISTRICT: 7
DATE: 12/31/11

ROUTE NUMBER: MD 100 CONTINUED

INVENTORY DIRECTION: EAST

ROUTE NAME: NO NAME

STATE SYSTEM	FUNCTIONAL CLASS	MEDIAN TYPE	ACCESS CONTROL	NHS	MILEPOINT	MILEPOINT DESCRIPTION	MARKED LANES	SURFACE WIDTH/TYPE*	AADT
STATE PRIMARY	R URB FRWY EXPWY	POSITIVE BARRIER	FULL	NHS	07.120	STRUC #13150	4	48I	89,891
					07.120	EXIT #7			
					07.130	END BRIDGE			
					07.240 RP100- 4	RAMP 4 FR MD 100L NB TO MD 100 EB			
					07.240 RP100- 2	RAMP 2 FR MD 100 WB TO MD 100L NB			
					07.250	BEGIN BRIDGE			
					07.264	R/R CROSSING			
					07.270	STRUC #13149 MARC R/R			
					07.280 OP1051	O'CONNOR DR			
					07.300	END BRIDGE			
					07.400	BEGIN BRIDGE			
					07.510	STRUC #2178 DEEP RUN			
					07.510	ANNE ARUNDEL CO/L			

ROUTE NUMBER: MD 100J

INVENTORY DIRECTION: SOUTH

ROUTE NAME: LONG GATE PKWY

STATE SYSTEM	FUNCTIONAL CLASS	MEDIAN TYPE	ACCESS CONTROL	NHS	MILEPOINT	MILEPOINT DESCRIPTION	MARKED LANES	SURFACE WIDTH/TYPE*	AADT
STATE SECONDARY	R URB MINOR ART	CURBED	NONE	NOT NHS	00.190		4	48I	22,740
					00.190 CO2650	LONG GATE PKWY (BACK)			
					00.270		3	36I	
					00.270 RP100- 2	RAMP 2 FR MD 100 WB TO MD 100J NB			
					00.280 RP100- 7	RAMP 7 FR RAMP 2 (FR MD 100) TO MD 100J			
					00.280	DIRECTIONAL CROSSOVER			
					00.300	BEGIN BRIDGE			
	URB LOCAL				00.320				
					00.320 MD100	NO NAME			
					00.320	STRUC #13138			
					00.340		4	48I	
					00.340	END BRIDGE			
					00.400 RP100- 3	RAMP 3 FR MD 100 EB TO MD 100J NB			
					00.430 RP100- 6	RAMP 6 FR RAMP 3(FR MD100) TO MD 100J SB			
					00.430 RP100- 5	RAMP 5 FR MD 100J SB TO MD 100 EB			

*A,B = UNIMPROVED; C = GRADED & DRAINED; D,E = SOIL, GRAVEL, STONE; F,G = LOW TYPE BITUMINOUS
H,I = HIGH TYPE BITUMINOUS; J = CONCRETE; K = BRICK; L = BLOCK

STATE HIGHWAY LOCATION REFERENCE

COUNTY: HOWARD
DISTRICT: 7
DATE: 12/31/11

ROUTE NUMBER: MD 100J CONTINUED

INVENTORY DIRECTION: SOUTH

ROUTE NAME: LONG GATE PKWY

STATE SYSTEM	FUNCTIONAL CLASS	MEDIAN TYPE	ACCESS CONTROL	NHS	MILEPOINT	MILEPOINT DESCRIPTION	MARKED LANES	SURFACE WIDTH/TYPE*	AADT
STATE SECONDARY	R URB LOCAL	CURBED	NONE	NOT NHS	00.430 CO3233	MEADOWBROOK LA	4	48I	22,740
					00.430	EXIT FR PARK & RIDE (AHEAD)			

ROUTE NUMBER: MD 100L

INVENTORY DIRECTION: NORTH

ROUTE NAME: DORSEY MARC STATION ACCESS RD

STATE SYSTEM	FUNCTIONAL CLASS	MEDIAN TYPE	ACCESS CONTROL	NHS	MILEPOINT	MILEPOINT DESCRIPTION	MARKED LANES	SURFACE WIDTH/TYPE*	AADT
STATE SECONDARY	R URB LOCAL	NONE (UNDIV)	NONE	NOT NHS	00.000		2	24I	99
					00.000	ENT TO DORSEY MARC STATION			
					00.010 RP100- 4	RAMP 4 FR MD 100L NB TO MD 100 EB			
					00.010 RP100- 6	RAMP 6 FR MD 100 EB TO MD 100L SB			
					00.010	STOP SIGN			
					00.040 MD100	NO NAME			
					00.040	STRUC #13150			
					00.040	EXIT #7			
					00.060 RP100- 2	RAMP 2 FR MD 100 WB TO MD 100L NB			
					00.060 RP100- 8	RAMP 8 FR MD 100L SB TO MD 100 WB			
					00.060	STOP SIGN			

ROUTE NUMBER: MD 100M

INVENTORY DIRECTION: NORTH

ROUTE NAME: COCA COLA DR

STATE SYSTEM	FUNCTIONAL CLASS	MEDIAN TYPE	ACCESS CONTROL	NHS	MILEPOINT	MILEPOINT DESCRIPTION	MARKED LANES	SURFACE WIDTH/TYPE*	AADT
STATE SECONDARY	R URB LOCAL	NONE (UNDIV)	NONE	NOT NHS	00.000		4	48J	14,050
					00.000	ANNE ARUNDEL CO/L			
					00.000	STRUC #2170 DEEP RUN			
					00.030		4	48I	
					00.030	END BRIDGE			
					00.040	R/R MARC #155014M			
					00.060	STRUC #1315100 TRIB OF DEEP RUN			
		PAINTED			00.090				
					00.110		3	36I	
					00.140 CO2506	PARK CIR DR			

*A,B = UNIMPROVED; C = GRADED & DRAINED; D,E = SOIL, GRAVEL, STONE; F,G = LOW TYPE BITUMINOUS
H,I = HIGH TYPE BITUMINOUS; J = CONCRETE; K = BRICK; L = BLOCK

STATE HIGHWAY LOCATION REFERENCE

COUNTY: HOWARD
DISTRICT: 7
DATE: 12/31/11

ROUTE NUMBER: MD 100M CONTINUED

INVENTORY DIRECTION: NORTH

ROUTE NAME: COCA COLA DR

STATE SYSTEM	FUNCTIONAL CLASS	MEDIAN TYPE	ACCESS CONTROL	NHS	MILEPOINT	MILEPOINT DESCRIPTION	MARKED LANES	SURFACE WIDTH/TYPE*	AADT
STATE SECONDARY	R URB LOCAL	PAINTED	NONE	NOT NHS	00.140	TRAFFIC SIGNAL	3	36I	14,050
					00.140 CO3470	COCA COLA DR (AHEAD)			

ROUTE NUMBER: MD 100V

INVENTORY DIRECTION: WEST

ROUTE NAME: EXECUTIVE PARK DR

STATE SYSTEM	FUNCTIONAL CLASS	MEDIAN TYPE	ACCESS CONTROL	NHS	MILEPOINT	MILEPOINT DESCRIPTION	MARKED LANES	SURFACE WIDTH/TYPE*	AADT
STATE SECONDARY	R URB LOCAL	NONE (UNDIV)	PARTIAL	NOT NHS	00.000		2	24I	99
					00.000 RP100- 7	RAMP 7 FR MD 100 WB TO MD 100V SB			
					00.000 RP100- 8	RAMP 8 FR MD 100V NB TO MD 100 WB			
					00.000	STOP SIGN			
					00.020 MD100	NO NAME			
					00.020	STRUC #13147			
					00.040 RP100- 6	RAMP 6 FR MD 100 EB TO MD 100V SB			
					00.040 CO2194	EXECUTIVE PARK DR (AHEAD)			

ROUTE NUMBER: MD 100W

INVENTORY DIRECTION: NORTH

ROUTE NAME: SNOWDEN RIVER PKWY

STATE SYSTEM	FUNCTIONAL CLASS	MEDIAN TYPE	ACCESS CONTROL	NHS	MILEPOINT	MILEPOINT DESCRIPTION	MARKED LANES	SURFACE WIDTH/TYPE*	AADT
STATE SECONDARY	R URB MINOR ART	CURBED	NONE	NOT NHS	04.000		4	48I	28,360
					04.000 CO1140	SNOWDEN RIVER PKWY (BACK)			
					04.000 MD108	WATERLOO RD			
					04.000	TRAFFIC SIGNAL			
					04.020	SPUR FR MD 108			
					04.020	SPUR TO MD 108			
					04.040		3	36I	
					04.080		2	24I	
					04.080 RP100- 5	RAMP 5 FR MD 100W SB TO MD 100 EB			
					04.150 RP100- 6	RAMP 6 FR MD 100 EB TO MD 100W SB			
		NONE (UNDIV)			04.180				
					04.240 MD100	NO NAME			
					04.240	STRUC #13144			

*A,B = UNIMPROVED; C = GRADED & DRAINED; D,E = SOIL, GRAVEL, STONE; F,G = LOW TYPE BITUMINOUS
H,I = HIGH TYPE BITUMINOUS; J = CONCRETE; K = BRICK; L = BLOCK

STATE HIGHWAY LOCATION REFERENCE

COUNTY: HOWARD
DISTRICT: 7
DATE: 12/31/11

ROUTE NUMBER: MD 100W CONTINUED

INVENTORY DIRECTION: NORTH

ROUTE NAME: SNOWDEN RIVER PKWY

STATE SYSTEM	FUNCTIONAL CLASS	MEDIAN TYPE	ACCESS CONTROL	NHS	MILEPOINT	MILEPOINT DESCRIPTION	MARKED LANES	SURFACE WIDTH/TYPE*	AADT
STATE SECONDARY	R URB MINOR ART	NONE (UNDIV) ROUNDBABOUT	NONE	NOT NHS	04.240	EXIT #3	2	24I	28,360
					04.270		2	28I	
					04.270	BEGIN ROUNDBABOUT			
					04.280 RP100- 2	RAMP 2 FR MD 100 WB TO MD 100W NB			
					04.280 RP100- 8	RAMP 8 FR MD 100W SB TO MD 100 WB			
					04.280	ROUNDBABOUT			
					04.280	TRAFFIC SIGNAL			
					04.290	END ROUNDBABOUT			

ROUTE NUMBER: MD 100X

INVENTORY DIRECTION: NORTH

ROUTE NAME: NO NAME

STATE SYSTEM	FUNCTIONAL CLASS	MEDIAN TYPE	ACCESS CONTROL	NHS	MILEPOINT	MILEPOINT DESCRIPTION	MARKED LANES	SURFACE WIDTH/TYPE*	AADT
STATE SECONDARY	R URB LOCAL	NONE (UNDIV)	NONE	NOT NHS	00.000		2	28I	49
					00.000	TRAFFIC SIGNAL			
					00.000 CO1126	AMBERTON DR (BACK)			
					00.000 US 1	WASHINGTON BLVD			
					00.060		2	18I	
					00.095	PVT DRIVE (AHEAD)			

ROUTE NUMBER: MD 103

INVENTORY DIRECTION: NORTH

ROUTE NAME: DORSEY RD

STATE SYSTEM	FUNCTIONAL CLASS	MEDIAN TYPE	ACCESS CONTROL	NHS	MILEPOINT	MILEPOINT DESCRIPTION	MARKED LANES	SURFACE WIDTH/TYPE*	AADT
STATE SECONDARY	R URB COLL	NONE (UNDIV)	NONE	NOT NHS	00.000		2	30I	8,020
					00.000	ANNE ARUNDEL CO/L			
					00.000	R/R #CSX 140 885 B			
					00.040		2	24I	
					00.060	STATION HOUSE RD			
					00.090 CO142	OLD DORSEY RD			
					00.090	SPEED LIMIT 40 MPH			
					00.130 CO139	CEDAR AVE			
					00.160	DORSEY EMMANUEL UNITED METHODIST CHURCH			

*A,B = UNIMPROVED; C = GRADED & DRAINED; D,E = SOIL, GRAVEL, STONE; F,G = LOW TYPE BITUMINOUS
H,I = HIGH TYPE BITUMINOUS; J = CONCRETE; K = BRICK; L = BLOCK

STATE HIGHWAY LOCATION REFERENCE

COUNTY: HOWARD

DISTRICT: 7

DATE: 12/31/11

ROUTE NUMBER: MD 103 CONTINUED

INVENTORY DIRECTION: NORTH

ROUTE NAME: DORSEY RD

STATE SYSTEM	FUNCTIONAL CLASS	MEDIAN TYPE	ACCESS CONTROL	NHS	MILEPOINT	MILEPOINT DESCRIPTION	MARKED LANES	SURFACE WIDTH/TYPE*	AADT
STATE SECONDARY	R URB COLL	NONE (UNDIV)	NONE	NOT NHS	00.200 CO138	LENNOX AVE	2	24I	8,020
					00.270 CO443	MAGNOLIA AVE			
					00.280	STRUC #13041 DEEP RUN			
		PAINTED			00.467				
		NONE (UNDIV)		NHS	00.510				
					00.510 CO2292	DOUGLAS LEGUM DR			
		PAINTED			00.554				
					00.554 CO3349	SCARLET OAK DR			
		NONE (UNDIV)			00.622				
		PAINTED			00.685		2	26I	
		NONE (UNDIV)			00.730		2	24I	
					00.730 MD176C	BINDER LA			
		PAINTED			00.741		2	27I	
		NONE (UNDIV)			00.785		2	30I	
					00.844		2	24I	
		PAINTED			00.905				
		NONE (UNDIV)			00.932		4	48I	
					01.030 CO2885	DORSEY RUN RD			
					01.070		3	36I	
	URB MINOR ART			NOT NHS	01.170		2	20I	8,660
NAME: MEADOWRIDGE RD					01.170 US 1	WASHINGTON BLVD			
					01.170	TRAFFIC SIGNAL			
					01.200		3	32I	
					01.250		3	36I	
					01.250 CO496	ROOSEVELT BLVD			
		PAINTED			01.410				
		NONE (UNDIV)			01.485				
		PAINTED			01.550		2	24I	
					01.550 CO2549	BUSINESS PKWY			
		NONE (UNDIV)			01.645				
					01.670		2	20I	
					01.798		2	24I	
		PAINTED			01.830				
					01.831	SPUR TO KANE WAY			

*A,B = UNIMPROVED; C = GRADED & DRAINED; D,E = SOIL, GRAVEL, STONE; F,G = LOW TYPE BITUMINOUS
H,I = HIGH TYPE BITUMINOUS; J = CONCRETE; K = BRICK; L = BLOCK

STATE HIGHWAY LOCATION REFERENCE

COUNTY: HOWARD
DISTRICT: 7
DATE: 12/31/11

ROUTE NUMBER: MD 103 CONTINUED

INVENTORY DIRECTION: NORTH

ROUTE NAME: MEADOWRIDGE RD

STATE SYSTEM	FUNCTIONAL CLASS	MEDIAN TYPE	ACCESS CONTROL	NHS	MILEPOINT	MILEPOINT DESCRIPTION	MARKED LANES	SURFACE WIDTH/TYPE*	AADT
STATE SECONDARY	R URB MINOR ART	PAINTED	NONE	NOT NHS	01.840	KANE WAY	2	24I	8,660
		NONE (UNDIV)			01.860	SPUR FR KANE WAY			
					01.880				
					01.880 IS 95	NO NAME			
					01.880	STRUC #13050			
					01.930 CO2806	HUNTSIRE DR			
		PAINTED			01.940		2	20I	
					02.000		3	32I	
		NONE (UNDIV)			02.013		2	20I	
					02.110 CO2807	OLD ROCKRIDGE DR			
					02.190 CO134	MAYFIELD AVE			
					02.370 CO2122	WIMBLEDON CT			
					02.497	DRAINAGE STRUC #13071X0			
		PAINTED			02.520		2	24I	
		NONE (UNDIV)			02.540				
					02.590 CO2586	WESLEY LA			
					02.590 CO1791	OLD STOCKBRIDGE DR			
					02.664		2	20I	
		PAINTED			03.030		2	26I	
		NONE (UNDIV)			03.074		2	24I	
					03.074 CO2586	WESLEY LA			
					03.097		2	26I	
		PAINTED			03.110				
					03.120		2	24I	
		NONE (UNDIV)			03.150				
					03.150 RP100- 6	RAMP 6 FR MD 100 EB TO MD 103 SB			
					03.150 RP100- 5	RAMP 5 FR MD 103 SB TO MD 100 EB			
		ROUNDABOUT			03.170		2	32I	
					03.170	BEGIN ROUNDABOUT			
					03.180 RP100- 4	RAMP 4 FR MD 103 TO RAMP 5 (TO MD 100)			
					03.180 RP100- 3	RAMP 3 FR RAMP 6 (FR MD 100) TO MD 103			
					03.180	ROUNDABOUT			
		NONE (UNDIV)			03.200		2	26J	
					03.200	END ROUNDABOUT			

*A,B = UNIMPROVED; C = GRADED & DRAINED; D,E = SOIL, GRAVEL, STONE; F,G = LOW TYPE BITUMINOUS
H,I = HIGH TYPE BITUMINOUS; J = CONCRETE; K = BRICK; L = BLOCK

STATE HIGHWAY LOCATION REFERENCE

COUNTY: HOWARD
DISTRICT: 7
DATE: 12/31/11

ROUTE NUMBER: MD 103 CONTINUED
INVENTORY DIRECTION: NORTH
ROUTE NAME: MEADOWRIDGE RD

STATE SYSTEM	FUNCTIONAL CLASS	MEDIAN TYPE	ACCESS CONTROL	NHS	MILEPOINT	MILEPOINT DESCRIPTION	MARKED LANES	SURFACE WIDTH/TYPE*	AADT
STATE SECONDARY	R URB MINOR ART	NONE (UNDIV)	NONE	NOT NHS	03.210	BEGIN BRIDGE	2	26J	8,660
					03.230				12,510
					03.230 MD100	NO NAME			
					03.230	STRUC #13146			
					03.250	END BRIDGE			
		ROUNDAABOUT			03.260		2	32I	
					03.260	BEGIN ROUNDAABOUT			
					03.270 RP100- 1	RAMP 1 FR MD 103 TO RAMP 8 (TO MD 100)			
					03.270 RP100- 7	RAMP 7 FR RAMP 2 (FR MD 100) TO MD 103			
					03.270	ROUNDAABOUT			
		NONE (UNDIV)			03.280		2	20I	
					03.280	END ROUNDAABOUT			
					03.300 RP100- 2	RAMP 2 FR MD 100 WB TO MD 103 NB			
					03.300 RP100- 8	RAMP 8 FR MD 103 SB TO MD 100 WB			
					03.340		2	30I	
					03.373		2	20I	
		PAINTED			03.383		2	24I	
		NONE (UNDIV)			03.420				
					03.435	SPUR TO/FR BRIARGLEN DR			
		PAINTED			03.498				
		NONE (UNDIV)			03.540				
					03.560		3	36I	
					03.620		2	24I	
NAME: MONTGOMERY RD					03.620 CO136	MONTGOMERY RD			
					03.620 CO2483	BRIGHTFIELD RD			
					03.620	TRAFFIC SIGNAL			
					03.630	SPUR FR MONTGOMERY RD			
		PAINTED			03.695		3	44I	
		NONE (UNDIV)			03.750		2	24I	
					03.750 CO2190	OLD MONTGOMERY RD			
					03.980 CO1958	HUNTING HORN DR			
					03.980 CO2360	ROCKBURN DR			
					04.200 CO189	KERGER RD			

*A,B = UNIMPROVED; C = GRADED & DRAINED; D,E = SOIL, GRAVEL, STONE; F,G = LOW TYPE BITUMINOUS
H,I = HIGH TYPE BITUMINOUS; J = CONCRETE; K = BRICK; L = BLOCK

STATE HIGHWAY ADMINISTRATION OF MARYLAND
HIGHWAY INFORMATION SERVICES DIVISION
DATA SUPPORT GROUP

STATE HIGHWAY LOCATION REFERENCE

COUNTY: HOWARD
DISTRICT: 7
DATE: 12/31/11

ROUTE NUMBER: MD 103 CONTINUED
INVENTORY DIRECTION: NORTH
ROUTE NAME: MONTGOMERY RD

STATE SYSTEM	FUNCTIONAL CLASS	MEDIAN TYPE	ACCESS CONTROL	NHS	MILEPOINT	MILEPOINT DESCRIPTION	MARKED LANES	SURFACE WIDTH/TYPER*	AADT
STATE SECONDARY	R URB MINOR ART	NONE (UNDIV)	NONE	NOT NHS	04.310		2	26I	12,510
					04.320		2	24I	
					04.350	CHAPEL MANOR LA			
					04.390 CO1958	HUNTING HORN DR			
					04.390 CO3036	LYNN LA			
		PAINTED			04.515				
		NONE (UNDIV)			04.600				
					04.640 CO273	ILCHESTER RD			
					04.640 CO2711	RISING SUN LA			
					04.640	TRAFFIC SIGNAL			
		PAINTED			04.680		2	26I	
		NONE (UNDIV)			04.720		2	24I	
					04.720 CO162	BONNIE BRANCH RD			
		PAINTED			04.750				
		NONE (UNDIV)			04.767				
					04.882 CO3341	WOOD POINT PL			
					04.960 CO1956	STONE HILL DR			
					04.960 CO2803	CRYSTAL SPRINGS DR			
					05.020 CO389	ORCHARD DR			
					05.107	KYLEMORE WAY			
		PAINTED			05.130				
		NONE (UNDIV)			05.170				
					05.170 CO391	WORTHINGTON WAY			
		PAINTED			05.210				
		NONE (UNDIV)			05.250				
					05.400	SPUR FR MD 104			
					05.420				28,200
					05.420 MD104	WATERLOO RD			
					05.420 CO284	SOUTH HAVEN DR			
					05.420	TRAFFIC SIGNAL			
					05.440	SPUR TO MD 104			
					05.458		3	36I	
					05.490		3	48I	
					05.490 MD103C	NO NAME			
		PAINTED			05.530		3	39I	

*A,B = UNIMPROVED; C = GRADED & DRAINED; D,E = SOIL, GRAVEL, STONE; F,G = LOW TYPE BITUMINOUS
H,I = HIGH TYPE BITUMINOUS; J = CONCRETE; K = BRICK; L = BLOCK

STATE HIGHWAY ADMINISTRATION OF MARYLAND
HIGHWAY INFORMATION SERVICES DIVISION
DATA SUPPORT GROUP

STATE HIGHWAY LOCATION REFERENCE

COUNTY: HOWARD
DISTRICT: 7
DATE: 12/31/11

ROUTE NUMBER: MD 103 CONTINUED

INVENTORY DIRECTION: NORTH

ROUTE NAME: MONTGOMERY RD

STATE SYSTEM	FUNCTIONAL CLASS	MEDIAN TYPE	ACCESS CONTROL	NHS	MILEPOINT	MILEPOINT DESCRIPTION	MARKED LANES	SURFACE WIDTH/TYPE*	AADT
STATE SECONDARY	R URB MINOR ART	NONE (UNDIV)	NONE	NOT NHS	05.543		3	36I	28,200
					05.560		2	24I	
		PAINTED			05.570	CO247 HALE HAVEN DR			
		NONE (UNDIV)			05.600				
					05.680				
		PAINTED			05.680	CO3570 BAUGHER FARM RD			
					05.730				
		NONE (UNDIV)			05.730	CO280 AVOCA AVE			
		PAINTED			05.770				
					05.810				
		NONE (UNDIV)			05.810	CO1844 RED HILL WAY			
					05.860				
					05.920	CO1845 BRAMPTON PKWY			
					05.920	OP1171 NEW CUT RD			
					05.920	TRAFFIC SIGNAL			
		PAINTED			06.020				
					06.020	CO2967 CHATSWORTH WAY			
		NONE (UNDIV)			06.090				
					06.240	CO305 STONECREST DR			
					06.240	CO2118 WHEATFIELD WAY			
					06.240	TRAFFIC SIGNAL			
		CENTER TLA (UNDIV)			06.330				
					06.589	ELLICOTT MILLS MIDDLE SCHOOL			
		NONE (UNDIV)			06.710		3	36I	
		CENTER TLA (UNDIV)			06.760				
					06.760	CO2650 LONG GATE PKWY			
					06.760	TRAFFIC SIGNAL			
					06.765	VETERANS ELEMENTARY SCHOOL			
					06.780	SPUR TO LONG GATE PKWY			
					06.850		4	48I	
		NONE (UNDIV)			06.970				
		PAINTED			06.980				
					06.980	ENT TO LONG GATE SHOPPING CENTER			
					06.980	TRAFFIC SIGNAL			
					07.010	SPUR TO SHOPPING CENTER			

*A,B = UNIMPROVED; C = GRADED & DRAINED; D,E = SOIL, GRAVEL, STONE; F,G = LOW TYPE BITUMINOUS
H,I = HIGH TYPE BITUMINOUS; J = CONCRETE; K = BRICK; L = BLOCK

STATE HIGHWAY LOCATION REFERENCE

COUNTY: HOWARD
DISTRICT: 7
DATE: 12/31/11

ROUTE NUMBER: MD 103 CONTINUED
INVENTORY DIRECTION: NORTH
ROUTE NAME: MONTGOMERY RD

STATE SYSTEM	FUNCTIONAL CLASS	MEDIAN TYPE	ACCESS CONTROL	NHS	MILEPOINT	MILEPOINT DESCRIPTION	MARKED LANES	SURFACE WIDTH/TYPE*	AADT
STATE SECONDARY	R URB MINOR ART	PAINTED	NONE	NOT NHS	07.030	BETHEL BAPTIST CHURCH	4	48I	28,200
		NONE (UNDIV)			07.095				
		PAINTED			07.095	SCOTTSMANS RD			
		NONE (UNDIV)			07.130		3	36I	
					07.150	MD ARMY NATIONAL GUARD ARMORY			
					07.160				
					07.240				23,640
					07.240 CO1821	OLD COLUMBIA PIKE			
					07.240	TRAFFIC SIGNAL			
					07.260 RP 29- 2	RAMP 2 FR MD 103 WB TO US 29 NB			
					07.280 RP 29- 3	RAMP 3 FR MD 103 EB TO RAMP 2 (TO US 29)			
					07.290	BEGIN BRIDGE			
	URB COLL				07.310				9,210
NAME: ST JOHNS LA					07.310 US 29	COLUMBIA PIKE			
					07.310	STRUC #13122			
					07.340	END BRIDGE			
		PAINTED			07.370				
					07.370 RP 29- 8	RAMP 8 FR US 29 SB TO MD 103 WB			
					07.370 RP 29- 7	RAMP 7 FR MD 103 WB TO US 29 SB			
					07.370	TRAFFIC SIGNAL			
					07.390 RP 29- 6	RAMP 6 FR MD 103 EB TO RAMP 7 (TO US 29)			
					07.410		2	30I	
		NONE (UNDIV)			07.440		2	22I	
					07.440 CO253	HIGH POINT RD			
					07.460 CO272	ST JOHNS LA (AHEAD)			

ROUTE NUMBER: MD 103A
INVENTORY DIRECTION: NORTH
ROUTE NAME: MONTGOMERY RD

STATE SYSTEM	FUNCTIONAL CLASS	MEDIAN TYPE	ACCESS CONTROL	NHS	MILEPOINT	MILEPOINT DESCRIPTION	MARKED LANES	SURFACE WIDTH/TYPE*	AADT
STATE SECONDARY	R URB LOCAL	NONE (UNDIV)	NONE	NOT NHS	00.000		2	20I	4,273
					00.000 CO1732	OLD WASHINGTON RD			
					00.000	STOP SIGN			

*A,B = UNIMPROVED; C = GRADED & DRAINED; D,E = SOIL, GRAVEL, STONE; F,G = LOW TYPE BITUMINOUS
H,I = HIGH TYPE BITUMINOUS; J = CONCRETE; K = BRICK; L = BLOCK

STATE HIGHWAY LOCATION REFERENCE

COUNTY: HOWARD
DISTRICT: 7
DATE: 12/31/11

ROUTE NUMBER: MD 103A CONTINUED

INVENTORY DIRECTION: NORTH

ROUTE NAME: MONTGOMERY RD

STATE SYSTEM	FUNCTIONAL CLASS	MEDIAN TYPE	ACCESS CONTROL	NHS	MILEPOINT	MILEPOINT DESCRIPTION	MARKED LANES	SURFACE WIDTH/TYPE*	AADT
STATE SECONDARY	R URB LOCAL	NONE (UNDIV)	NONE	NOT NHS	00.110 US 1	WASHINGTON BLVD	2	20I	4,273
					00.110 CO136	MONTGOMERY RD (AHEAD)			
					00.110	TRAFFIC SIGNAL			

ROUTE NUMBER: MD 103C

INVENTORY DIRECTION: EAST

ROUTE NAME: NO NAME

STATE SYSTEM	FUNCTIONAL CLASS	MEDIAN TYPE	ACCESS CONTROL	NHS	MILEPOINT	MILEPOINT DESCRIPTION	MARKED LANES	SURFACE WIDTH/TYPE*	AADT
STATE SECONDARY	R URB LOCAL	NONE (UNDIV)	NONE	NOT NHS	00.000		2	25I	0
					00.000 MD103	MONTGOMERY RD			
					00.000	STOP SIGN			
					00.070		1	25I	
					00.090 MD104	WATERLOO RD			
					00.090	STOP SIGN			

ROUTE NUMBER: MD 104

INVENTORY DIRECTION: NORTH

ROUTE NAME: WATERLOO RD

STATE SYSTEM	FUNCTIONAL CLASS	MEDIAN TYPE	ACCESS CONTROL	NHS	MILEPOINT	MILEPOINT DESCRIPTION	MARKED LANES	SURFACE WIDTH/TYPE*	AADT
STATE SECONDARY	R URB MINOR ART	PAINTED	NONE	NOT NHS	00.000		4	48I	13,390
					00.000 MD108	WATERLOO RD			
					00.000	TRAFFIC SIGNAL			
					00.020	SPUR TO MD 108			
		NONE (UNDIV)			00.080				
					00.090	BEGIN BRIDGE			
					00.120 MD100	NO NAME			
					00.120	STRUC #13148			
					00.140	END BRIDGE			
		ROUNDAABOUT			00.150				
					00.150	BEGIN ROUNDAABOUT			
					00.160 RP100- 2	RAMP 2 FR MD 100 WB TO MD 104 NB			
					00.160 RP100- 8	RAMP 8 FR MD 104 SB TO MD 100 WB			
					00.160	ROUNDAABOUT			

*A,B = UNIMPROVED; C = GRADED & DRAINED; D,E = SOIL, GRAVEL, STONE; F,G = LOW TYPE BITUMINOUS
H,I = HIGH TYPE BITUMINOUS; J = CONCRETE; K = BRICK; L = BLOCK

STATE HIGHWAY LOCATION REFERENCE

COUNTY: HOWARD
DISTRICT: 7
DATE: 12/31/11

ROUTE NUMBER: MD 104 CONTINUED

INVENTORY DIRECTION: NORTH

ROUTE NAME: WATERLOO RD

STATE SYSTEM	FUNCTIONAL CLASS	MEDIAN TYPE	ACCESS CONTROL	NHS	MILEPOINT	MILEPOINT DESCRIPTION	MARKED LANES	SURFACE WIDTH/TYPE*	AADT
STATE SECONDARY	R URB MINOR ART	NONE (UNDIV)	NONE	NOT NHS	00.180		4	48I	13,390
					00.180	END ROUNDABOUT			
					00.250		2	24I	
					00.250 CO348	ELKO DR			
					00.250 MD104A	OAK RUN WAY			
					00.270	SPEED LIMIT 45 MPH			
					00.330 CO440	GLENMAR RD			
					00.360	GLEN MAR UNITED METHODIST CHURCH			
		PAINTED CENTER TLA (UNDIV)			00.618				
					00.665				
					00.700 CO439	SUNSET DR			
					00.700 CO2669	MORNINGSIDE LA			
					00.820 CO368	GROVE RD			
					00.930 OP 44	VOTTA'S WAY			
		PAINTED			00.981				
					00.981	WATER GROVE LA			
		NONE (UNDIV)			01.070		2	28I	
					01.100 MD103C	NO NAME			
					01.110		2	24I	
					01.110	SPUR TO MD 103			
					01.120	SPUR FR MD 103			
					01.140 MD103	MONTGOMERY RD			
					01.140 CO284	SOUTH HAVEN DR (AHEAD)			
					01.140	TRAFFIC SIGNAL			

ROUTE NUMBER: MD 104A

INVENTORY DIRECTION: NORTH

ROUTE NAME: OAK RUN WAY

STATE SYSTEM	FUNCTIONAL CLASS	MEDIAN TYPE	ACCESS CONTROL	NHS	MILEPOINT	MILEPOINT DESCRIPTION	MARKED LANES	SURFACE WIDTH/TYPE*	AADT
STATE SECONDARY	R URB LOCAL	NONE (UNDIV)	NONE	NOT NHS	00.000		2	36I	0
					00.000 CO348	ELKO DR (BACK)			
					00.000 MD104	WATERLOO RD			
					00.000	STOP SIGN			
					00.052	NO NAME			

*A,B = UNIMPROVED; C = GRADED & DRAINED; D,E = SOIL, GRAVEL, STONE; F,G = LOW TYPE BITUMINOUS
H,I = HIGH TYPE BITUMINOUS; J = CONCRETE; K = BRICK; L = BLOCK

STATE HIGHWAY LOCATION REFERENCE

COUNTY: HOWARD
DISTRICT: 7
DATE: 12/31/11

ROUTE NUMBER: MD 104A CONTINUED

INVENTORY DIRECTION: NORTH

ROUTE NAME: OAK RUN WAY

STATE SYSTEM	FUNCTIONAL CLASS	MEDIAN TYPE	ACCESS CONTROL	NHS	MILEPOINT	MILEPOINT DESCRIPTION	MARKED LANES	SURFACE WIDTH/TYPE*	AADT
STATE SECONDARY	R URB LOCAL	NONE (UNDIV)	NONE	NOT NHS	00.160 CO1559	OAK RUN WAY (AHEAD)	2	36I	0

ROUTE NUMBER: MD 108

INVENTORY DIRECTION: EAST

ROUTE NAME: CLARKSVILLE PIKE

STATE SYSTEM	FUNCTIONAL CLASS	MEDIAN TYPE	ACCESS CONTROL	NHS	MILEPOINT	MILEPOINT DESCRIPTION	MARKED LANES	SURFACE WIDTH/TYPE*	AADT
STATE SECONDARY	R RUR MINOR ART	NONE (UNDIV)	NONE	NOT NHS	00.000		2	20I	12,812
					00.000	MONTGOMERY CO/L			
					00.000	STRUC #15008 PATUXENT RIVER			
					00.070		2	22I	
					00.160 OP 10	WAINWRIGHT RD			
					00.210		2	20I	
					00.740		2	24I	
					00.770 CO1609	BRIARIDGE CT			
					00.840		2	22I	10,850
					00.840 CO 85	HALL SHOP RD			
					00.920 CO320	BROOKS RD			
					01.285	SPEED LIMIT 35 MPH			
					01.290		2	24I	
					01.290 CO831	BYEFIELD DR			
		PAINTED			01.320		2	20I	
					01.337		2	24I	
					01.390 CO2944	PATERNAL GIFT DR			
		NONE (UNDIV)			01.396				
		PAINTED			01.407		2	20I	
		NONE (UNDIV)			01.420		2	22I	
	URB OPA				01.530				14,792
					01.530 CO 57	HIGHLAND RD			
					01.530 MD216	SCAGGSVILLE RD			
					01.530	TRAFFIC SIGNAL			
					02.040	SPEED LIMIT 45 MPH			
					02.230	DRAINAGE STRUC #13087X0			
		PAINTED			02.570		2	24I	
		NONE (UNDIV)			02.654				

*A,B = UNIMPROVED; C = GRADED & DRAINED; D,E = SOIL, GRAVEL, STONE; F,G = LOW TYPE BITUMINOUS
H,I = HIGH TYPE BITUMINOUS; J = CONCRETE; K = BRICK; L = BLOCK

STATE HIGHWAY ADMINISTRATION OF MARYLAND
HIGHWAY INFORMATION SERVICES DIVISION
DATA SUPPORT GROUP

STATE HIGHWAY LOCATION REFERENCE

COUNTY: HOWARD
DISTRICT: 7
DATE: 12/31/11

ROUTE NUMBER: MD 108 CONTINUED

INVENTORY DIRECTION: EAST

ROUTE NAME: CLARKSVILLE PIKE

STATE SYSTEM	FUNCTIONAL CLASS	MEDIAN TYPE	ACCESS CONTROL	NHS	MILEPOINT	MILEPOINT DESCRIPTION	MARKED LANES	SURFACE WIDTH/TYPE*	AADT
STATE SECONDARY	R URB OPA	NONE (UNDIV)	NONE	NOT NHS	02.700 CO3045	RICHARDSON FARM LA	2	24I	14,792
		PAINTED			02.700 CO3574	MACBETH FARM LA			
		NONE (UNDIV)			02.747		2	22I	
					02.820				
					02.890	STRUC #13097 BR MIDDLE PATUXENT RIVER			
					02.930 OP 11	NO NAME			
		PAINTED			03.320	SPEED LIMIT 35 MPH			
		NONE (UNDIV)			03.350		2	24I	
					03.420				
					03.440	SPUR TO GUILFORD RD			
					03.450				16,912
					03.450 CO2964	GUILFORD RD			
					03.450	TRAFFIC SIGNAL			
					03.460	SPUR FR GUILFORD RD			
					03.510	ST LOUIS PARISH CHURCH			
		CENTER TLA (UNDIV)			03.520				
					03.540 CO217	WAKE FOREST RD			
					03.570		2	32I	
					03.580		2	24I	
		NONE (UNDIV)			03.620				
					03.650 CO558	TEN OAKS RD			
					03.650	TRAFFIC SIGNAL			
					03.690		4	48I	
					03.690 RP 32- 4	RAMP 4 FR MD 108 NB TO MD 32 EB			
					03.690 RP 32- 6	RAMP 6 FR MD 32 EB TO MD 108 SB			
					03.690	TRAFFIC SIGNAL			
					03.720	BEGIN BRIDGE			
	URB MINOR ART				03.740				19,990
					03.740 MD 32	SYKESVILLE RD			
					03.740	STRUC #13133			
					03.740	EXIT #20			
					03.760	END BRIDGE			
		PAINTED			03.780				
					03.780 RP 32- 2	RAMP 2 FR MD 32 WB TO MD 108 NB			

*A,B = UNIMPROVED; C = GRADED & DRAINED; D,E = SOIL, GRAVEL, STONE; F,G = LOW TYPE BITUMINOUS
H,I = HIGH TYPE BITUMINOUS; J = CONCRETE; K = BRICK; L = BLOCK

STATE HIGHWAY LOCATION REFERENCE

COUNTY: HOWARD
DISTRICT: 7
DATE: 12/31/11

ROUTE NUMBER: MD 108 CONTINUED

INVENTORY DIRECTION: EAST

ROUTE NAME: CLARKSVILLE PIKE

STATE SYSTEM	FUNCTIONAL CLASS	MEDIAN TYPE	ACCESS CONTROL	NHS	MILEPOINT	MILEPOINT DESCRIPTION	MARKED LANES	SURFACE WIDTH/TYPE*	AADT
STATE SECONDARY	R URB MINOR ART	PAINTED	NONE	NOT NHS	03.780 RP 32- 8	RAMP 8 FR MD 108 SB TO MD 32 WB	4	48I	19,990
		CENTER TLA (UNDIV)			03.780	TRAFFIC SIGNAL			
					03.850				
					03.850 CO2744	AUTO DR			
					03.850 CO3046	SIGNAL BELL LA			
					03.850	TRAFFIC SIGNAL			
					03.980 CO2892	GREAT STAR DR			
					03.980	TRAFFIC SIGNAL			
					04.100	CLARKSVILLE SQUARE DR			
					04.140		3	36I	
		NONE (UNDIV)			04.220		2	24I	
					04.220 CO2567	LINDEN LINTHICUM LA			
					04.300		2	22I	
		PAINTED			04.490		2	24I	
					04.490 CO 80	SHEPPARD LA			
					04.545		2	26I	
					04.560		2	24I	
					04.560	SPUR TO RIVER HILL H.S. ENT			
		NONE (UNDIV)			04.570				
					04.570	ENT TO RIVER HILL HIGH SCHOOL			
		PAINTED			04.660				
					04.680	EXIT FR CLARKSVILLE ELEM SCHOOL			
					04.680	TRAFFIC SIGNAL			
		NONE (UNDIV)			04.720				
					04.730	CLARKSVILLE ELEMENTARY SCHOOL			
					04.800 CO2791	BROAD MEADOW LA			
					04.820	SPEED LIMIT 45 MPH			
		PAINTED			04.850				
		NONE (UNDIV)			04.891				
					04.910		2	22I	
		PAINTED			05.020		2	24I	
					05.020	DRAINAGE 48" CMP			
		NONE (UNDIV)			05.065				
					05.120 CO 84	TROTTER RD			
					05.120 CO2410	MEADOW VISTA WAY			

*A,B = UNIMPROVED; C = GRADED & DRAINED; D,E = SOIL,GRAVEL,STONE; F,G = LOW TYPE BITUMINOUS
H,I = HIGH TYPE BITUMINOUS; J = CONCRETE; K = BRICK; L = BLOCK

STATE HIGHWAY LOCATION REFERENCE

COUNTY: HOWARD
DISTRICT: 7
DATE: 12/31/11

ROUTE NUMBER: MD 108 CONTINUED

INVENTORY DIRECTION: EAST

ROUTE NAME: CLARKSVILLE PIKE

STATE SYSTEM	FUNCTIONAL CLASS	MEDIAN TYPE	ACCESS CONTROL	NHS	MILEPOINT	MILEPOINT DESCRIPTION	MARKED LANES	SURFACE WIDTH/TYPE*	AADT
STATE SECONDARY	R URB MINOR ART	NONE (UNDIV)	NONE	NOT NHS	05.212	NO NAME	2	24I	19,990
					05.300		2	22I	
					05.330	CO2140 LINDEN CHAPEL RD			
					05.550	CO1641 MIDDLE PATUXENT CT			
					05.620	CO1945 BRAGDON WOOD			
					05.750	BEGIN BRIDGE			
					05.760	STRUC #13017 MIDDLE PATUXENT RIVER			
					05.770	END BRIDGE			
		PAINTED			06.150		2	24I	
		NONE (UNDIV)			06.217				
					06.250	CO2794 MANORSTONE LA			
					06.250	VALLEY VIEW OVERLOOK			
		PAINTED			06.290				
		NONE (UNDIV)			06.410		2	22I	
					06.410	CO3058 JERICHO RD			
		PAINTED			06.443				
		NONE (UNDIV)			06.560				
					06.560	CO2571 RIDERMARK ROW			
		PAINTED			06.596				
		NONE (UNDIV)			06.670				
		PAINTED			06.710		2	20I	
		NONE (UNDIV)			06.760		2	24I	
					06.800		2	22I	35,790
					06.800	CO744 HARPERS FARM RD			
					06.800	CO1065 HOMEWOOD RD			
					06.800	TRAFFIC SIGNAL			
		PAINTED			06.850				
		NONE (UNDIV)			06.900				
					07.000	CO1906 GAITHER FARM RD			
					07.000	GAITHER HUNT LA			
					07.200		2	20I	
					07.240	CO915 CEDAR LA			
					07.240	HOWARD CO DEPT. OF ED.			
		PAINTED			07.273		2	23I	
		NONE (UNDIV)			07.298		2	20I	

*A,B = UNIMPROVED; C = GRADED & DRAINED; D,E = SOIL, GRAVEL, STONE; F,G = LOW TYPE BITUMINOUS
H,I = HIGH TYPE BITUMINOUS; J = CONCRETE; K = BRICK; L = BLOCK

STATE HIGHWAY ADMINISTRATION OF MARYLAND
HIGHWAY INFORMATION SERVICES DIVISION
DATA SUPPORT GROUP

STATE HIGHWAY LOCATION REFERENCE

COUNTY: HOWARD
DISTRICT: 7
DATE: 12/31/11

ROUTE NUMBER: MD 108 CONTINUED

INVENTORY DIRECTION: EAST

ROUTE NAME: CLARKSVILLE PIKE

STATE SYSTEM	FUNCTIONAL CLASS	MEDIAN TYPE	ACCESS CONTROL	NHS	MILEPOINT	MILEPOINT DESCRIPTION	MARKED LANES	SURFACE WIDTH/TYPE*	AADT
STATE SECONDARY	R URB MINOR ART	NONE (UNDIV)	NONE	NOT NHS	07.420		2	22I	35,790
					07.460 CO 73	MANOR LA			
					07.460 CO2137	BEECH CREEK DR			
					07.560 CO2638	COTTONWOOD WAY			
					07.620		2	20I	
					07.780 CO517	ELIOTS OAK RD			
					08.010		2	24I	
					08.030		2	20I	
					08.460 CO1064	BEAVERBROOK RD			
					08.460 CO 75	CENTENNIAL LA			
					08.460	TRAFFIC SIGNAL			
					08.910		2	24I	
					08.980 CO866	TEN MILLS RD			
					08.980	TRAFFIC SIGNAL			
		PAINTED			09.340				
					09.380		3	36I	
					09.380 CO1531	DAVIDGE DR			
		UNPROTECTED			09.410				
					09.530		3	44I	
		POSITIVE BARRIER			09.600		4	48I	
					09.600 CO509	WOODLAND RD			
					09.640	BEGIN BRIDGE			
					09.650	STRUC #13016 PATUXENT RIVER			
					09.660	END BRIDGE			
		UNPROTECTED			09.680				
					09.780	SPUR FR COLUMBIA RD			
					09.800 CO1575	COLUMBIA RD			
					09.800	TRAFFIC SIGNAL			
					09.820	SPUR TO COLUMBIA RD			
		POSITIVE BARRIER			09.920				
					09.920 RP 29- 6	RAMP 6 FR MD 108 EB TO US 29 SB			
		UNPROTECTED			10.050				
					10.050 RP 29- 8	RAMP 8 FR US 29 SB TO MD 108 WB			
					10.110 RP 29- 5	RAMP 5 FR US 29 SB TO MD 108 EB			
					10.160 RP 29- 7	RAMP 7 FR MD 108 WB TO US 29 SB			

*A,B = UNIMPROVED; C = GRADED & DRAINED; D,E = SOIL, GRAVEL, STONE; F,G = LOW TYPE BITUMINOUS
H,I = HIGH TYPE BITUMINOUS; J = CONCRETE; K = BRICK; L = BLOCK

STATE HIGHWAY LOCATION REFERENCE

COUNTY: HOWARD
DISTRICT: 7
DATE: 12/31/11

ROUTE NUMBER: MD 108 CONTINUED

INVENTORY DIRECTION: EAST

ROUTE NAME: CLARKSVILLE PIKE

STATE SYSTEM	FUNCTIONAL CLASS	MEDIAN TYPE	ACCESS CONTROL	NHS	MILEPOINT	MILEPOINT DESCRIPTION	MARKED LANES	SURFACE WIDTH/TYPE*	AADT
STATE SECONDARY	R URB MINOR ART	UNPROTECTED POSITIVE BARRIER	NONE	NOT NHS	10.170	BEGIN BRIDGE	4	48I	35,790
					10.200				24,080
					10.200	US 29 COLUMBIA PIKE			
					10.200	STRUC #13111			
					10.220	END BRIDGE			
					10.230	RP 29- 3 RAMP 3 FR MD 108 EB TO US 29 NB			
					10.260	RP 29- 1 RAMP 1 FR US 29 NB TO MD 108 WB			
		UNPROTECTED			10.390				
					10.390	RP 29- 4 RAMP 4 FR US 29 NB TO MD 108 EB			
					10.433	SPEED LIMIT 40 MPH			
					10.440	RP 29- 2 RAMP 2 FR MD 108 WB TO US 29 NB			
		PAINTED			10.560				
		NONE (UNDIV)			10.560	MD108H PRESBYTERIAN CIR			
					10.630				
					10.710		3	36I	
					10.710	CO352 MELLENBROOK RD			
					10.710	CO2053 BENDIX RD			
					10.710	TRAFFIC SIGNAL			
		PAINTED			10.740				
		NONE (UNDIV)			10.790				
		PAINTED			10.820		2	24I	
		NONE (UNDIV)			10.853				
					10.853	CO798 THUNDER HILL RD			
		PAINTED			10.920				
		NONE (UNDIV)			11.030				
		PAINTED			11.080				
					11.080	CO681 RED BRANCH RD			
					11.080	TRAFFIC SIGNAL			
		NONE (UNDIV)			11.220				
					11.250	CO1388 SUMMER HOLLOW LA			
		PAINTED			11.340				
		NONE (UNDIV)			11.370				
		PAINTED			11.410				
		NONE (UNDIV)			11.450				

*A,B = UNIMPROVED; C = GRADED & DRAINED; D,E = SOIL, GRAVEL, STONE; F,G = LOW TYPE BITUMINOUS
H,I = HIGH TYPE BITUMINOUS; J = CONCRETE; K = BRICK; L = BLOCK

STATE HIGHWAY LOCATION REFERENCE

COUNTY: HOWARD
DISTRICT: 7
DATE: 12/31/11

ROUTE NUMBER: MD 108 CONTINUED

INVENTORY DIRECTION: EAST

ROUTE NAME: OLD ANNAPOLIS RD

STATE SYSTEM	FUNCTIONAL CLASS	MEDIAN TYPE	ACCESS CONTROL	NHS	MILEPOINT	MILEPOINT DESCRIPTION	MARKED LANES	SURFACE WIDTH/TYPE*	AADT
STATE SECONDARY	R URB MINOR ART	PAINTED	NONE	NOT NHS	11.490		2	24I	24,080
		NONE (UNDIV)			11.580				
		PAINTED			11.620				
		NONE (UNDIV)			11.620	CO681 RED BRANCH RD			
					11.700				
					11.790		3	36I	16,230
					11.790	CO977 PHELPS LUCK DR			
					11.790	CO2192 CENTRE PARK DR			
					11.790	TRAFFIC SIGNAL			
		PAINTED			11.840		2	24I	
					11.930	EXIT FR HOWARD HIGH SCHOOL			
					11.930	TRAFFIC SIGNAL			
					11.970	HOWARD HIGH SCHOOL			
		NONE (UNDIV)			12.000				
		PAINTED			12.040				
					12.040	CO218 ENT TO HOWARD CO HIGH SCHOOL			
					12.100	HOWARD H.S. ATHLETIC FIELD			
		NONE (UNDIV)			12.120				
					12.130	HOWARD H.S. ATHLETIC FIELD			
					12.194	MD108A THOMAS WILLIAMS WAY			
					12.230		4	48I	
					12.230	RP100- 6 RAMP 6 FR MD 100 EB TO MD 108 SB			
					12.230	TRAFFIC SIGNAL			
					12.240	RP100- 4 RAMP 4 FR MD 108 TO RAMP 5 (TO MD100 EB)			
					12.260	RP100- 5 RAMP 5 FR MD 108 SB TO MD 100 EB			
					12.300	MD981 TRICROSS DR			
					12.340	SPUR FR MD 104			
					12.340	SPUR TO MD 108			
					12.350				13,080
NAME: WATERLOO RD					12.350	MD104 WATERLOO RD			
					12.350	TRAFFIC SIGNAL			
					12.370	SPUR FR MD 108			
					12.430		2	24I	
					12.430	MD981 TRICROSS DR			

*A,B = UNIMPROVED; C = GRADED & DRAINED; D,E = SOIL, GRAVEL, STONE; F,G = LOW TYPE BITUMINOUS
H,I = HIGH TYPE BITUMINOUS; J = CONCRETE; K = BRICK; L = BLOCK

STATE HIGHWAY LOCATION REFERENCE

COUNTY: HOWARD
DISTRICT: 7
DATE: 12/31/11

ROUTE NUMBER: MD 108 CONTINUED

INVENTORY DIRECTION: EAST

ROUTE NAME: WATERLOO RD

STATE SYSTEM	FUNCTIONAL CLASS	MEDIAN TYPE	ACCESS CONTROL	NHS	MILEPOINT	MILEPOINT DESCRIPTION	MARKED LANES	SURFACE WIDTH/TYPE*	AADT
STATE SECONDARY	R URB MINOR ART	PAINTED	NONE	NOT NHS	12.450		2	24I	13,080
		NONE (UNDIV)			12.500				
		PAINTED			12.520	CO1955 BARRINGTON CT			
					12.570				
		PAINTED			12.570	CO2282 FALLS RUN RD			
		NONE (UNDIV)			12.670		2	22I	
					12.670	CO190 DAVIS RD			
					12.701		2	24I	
		PAINTED			12.810				
					12.810	CO2281 MONTGOMERY RUN RD			
					12.810	TRAFFIC SIGNAL			
		NONE (UNDIV)			12.870				
		PAINTED			12.920				
					12.920	CO2968 GOLDFINCH CT			
		NONE (UNDIV)			12.960		3	36I	
					13.070	CO2121 BROTHERS PARTNERSHIP CT			
					13.070	RICHARDS VALLEY RD			
		PAINTED			13.110				
		NONE (UNDIV)			13.215				
					13.290	MD100W SNOWDEN RIVER PKWY			
					13.290	CO1140 SNOWDEN RIVER PKWY			
					13.290	TRAFFIC SIGNAL			
					13.310	SPUR FR SNOWDEN RIVER PKWY			
					13.310	SPUR TO MD 100W			
		PAINTED			13.460				
		NONE (UNDIV)			13.510				
					13.570	WATERLOO ELEMENTARY SCHOOL			
					13.600	CO2190 OLD MONTGOMERY RD			
					13.600	TRAFFIC SIGNAL			
					13.620	SPUR FR OLD MONTGOMERY RD			
		CENTER TLA (UNDIV)			13.652				
		PAINTED			13.690		2	24I	
					13.690	SAINT JOHN LUTHERAN CHURCH			
		NONE (UNDIV)			13.832				
		PAINTED			13.870				

*A,B = UNIMPROVED; C = GRADED & DRAINED; D,E = SOIL, GRAVEL, STONE; F,G = LOW TYPE BITUMINOUS
H,I = HIGH TYPE BITUMINOUS; J = CONCRETE; K = BRICK; L = BLOCK

STATE HIGHWAY LOCATION REFERENCE

COUNTY: HOWARD
DISTRICT: 7
DATE: 12/31/11

ROUTE NUMBER: MD 108 CONTINUED

INVENTORY DIRECTION: EAST

ROUTE NAME: WATERLOO RD

STATE SYSTEM	FUNCTIONAL CLASS	MEDIAN TYPE	ACCESS CONTROL	NHS	MILEPOINT	MILEPOINT DESCRIPTION	MARKED LANES	SURFACE WIDTH/TYPE*	AADT
STATE SECONDARY	R URB MINOR ART	PAINTED	NONE	NOT NHS	13.870	STOCKBRIDGE OVERLOOK CT	2	24I	13,080
		NONE (UNDIV)			13.890				
					13.930	CO1791 OLD STOCKBRIDGE DR			
					13.930	CO2784 GOLDEN BELL WAY			
		PAINTED			13.963				
		NONE (UNDIV)			14.010				
		PAINTED			14.050				
					14.050	CO620 WOODLOO DR			
		NONE (UNDIV)			14.120				
		PAINTED			14.190				
					14.190	CO2389 WOODCREST DR			
		NONE (UNDIV)			14.245		3	36I	
					14.245	CO3513 ARBOR MEADOWS LA			
					14.310		2	24I	
					14.310	CO134 MAYFIELD AVE			
					14.310	TRAFFIC SIGNAL			
		PAINTED			14.480				
					14.490		3	39I	
					14.510		3	36I	
		NONE (UNDIV)			14.530		2	24I	
					14.550	SPUR FR OLD WATERLOO RD			
					14.570				33,880
					14.570	CO1911 OLD WATERLOO RD			
					14.570	CO2433 SUMMER CLOUD WAY			
					14.570	TRAFFIC SIGNAL			
					14.711		3	36I	
		PAINTED			14.838		4	48I	
		NONE (UNDIV)			14.890				
		CURBED			14.940				
					14.940	CO129 LARK BROWN RD			
					14.940	TRAFFIC SIGNAL			
					14.960	SPUR FR LARK BROWN RD			
					15.027		5	60I	
					15.027	SPUR FR SHOPPING CTR			
					15.045		6	72I	

*A,B = UNIMPROVED; C = GRADED & DRAINED; D,E = SOIL, GRAVEL, STONE; F,G = LOW TYPE BITUMINOUS
H,I = HIGH TYPE BITUMINOUS; J = CONCRETE; K = BRICK; L = BLOCK

STATE HIGHWAY LOCATION REFERENCE

COUNTY: HOWARD
DISTRICT: 7
DATE: 12/31/11

ROUTE NUMBER: MD 108 CONTINUED

INVENTORY DIRECTION: EAST

ROUTE NAME: WATERLOO RD

STATE SYSTEM	FUNCTIONAL CLASS	MEDIAN TYPE	ACCESS CONTROL	NHS	MILEPOINT	MILEPOINT DESCRIPTION	MARKED LANES	SURFACE WIDTH/TYPE*	AADT
STATE SECONDARY	R URB MINOR ART	CURBED	NONE	NOT NHS	15.045	ENT TO GATEWAY OVERLOOK SHOP CTR	6	72I	33,880
					15.045	TRAFFIC SIGNAL			
					15.045	CROSSOVER			
					15.210		5	60I	
					15.210	SPUR TO MD 175			
					15.210	SPUR FR MD 175			
					15.240 MD175	ROUSE PKWY			
					15.240	TRAFFIC SIGNAL			

ROUTE NUMBER: MD 108A

INVENTORY DIRECTION: EAST

ROUTE NAME: THOMAS WILLIAMS WAY

STATE SYSTEM	FUNCTIONAL CLASS	MEDIAN TYPE	ACCESS CONTROL	NHS	MILEPOINT	MILEPOINT DESCRIPTION	MARKED LANES	SURFACE WIDTH/TYPE*	AADT
STATE SECONDARY	R URB LOCAL	NONE (UNDIV)	NONE	NOT NHS	00.000		2	10I	99
					00.000 MD108	OLD ANNAPOLIS RD			
					00.000	BANNEKER COMMUNITY CHURCH			
					00.030		2	20I	
					00.057	SPEED LIMIT 25 MPH			
					00.095		2	25I	
					00.118		2	24I	
					00.119	COLUMBIA COMMUNITY CHURCH			
					00.140 MD981	TRICROSS DR			
					00.140	STOP SIGN			

ROUTE NUMBER: MD 108H

INVENTORY DIRECTION: SOUTH

ROUTE NAME: PRESBYTERIAN CIR

STATE SYSTEM	FUNCTIONAL CLASS	MEDIAN TYPE	ACCESS CONTROL	NHS	MILEPOINT	MILEPOINT DESCRIPTION	MARKED LANES	SURFACE WIDTH/TYPE*	AADT
STATE SECONDARY	R URB LOCAL	NONE (UNDIV)	NONE	NOT NHS	00.000		2	22I	99
					00.000 MD108	OLD ANNAPOLIS RD			
					00.000	STOP SIGN			
					00.039	SPEED LIMIT 35 MPH			
					00.050		2	24I	

*A,B = UNIMPROVED; C = GRADED & DRAINED; D,E = SOIL, GRAVEL, STONE; F,G = LOW TYPE BITUMINOUS
H,I = HIGH TYPE BITUMINOUS; J = CONCRETE; K = BRICK; L = BLOCK

STATE HIGHWAY LOCATION REFERENCE

COUNTY: HOWARD
DISTRICT: 7
DATE: 12/31/11

ROUTE NUMBER: MD 108H CONTINUED

INVENTORY DIRECTION: SOUTH

ROUTE NAME: PRESBYTERIAN CIR

STATE SYSTEM	FUNCTIONAL CLASS	MEDIAN TYPE	ACCESS CONTROL	NHS	MILEPOINT	MILEPOINT DESCRIPTION	MARKED LANES	SURFACE WIDTH/TYPE*	AADT
STATE SECONDARY	R URB LOCAL	NONE (UNDIV)	NONE	NOT NHS	00.090		2	26I	99
					00.180		2	22I	
					00.197	FIRST PRESBYTERIAN CHURCH			
					00.220	ROAD END - GUARDRAIL			

ROUTE NUMBER: MD 125

INVENTORY DIRECTION: EAST

ROUTE NAME: WOODSTOCK RD

STATE SYSTEM	FUNCTIONAL CLASS	MEDIAN TYPE	ACCESS CONTROL	NHS	MILEPOINT	MILEPOINT DESCRIPTION	MARKED LANES	SURFACE WIDTH/TYPE*	AADT
STATE SECONDARY	R RUR MAJ COLL	NONE (UNDIV)	NONE	NOT NHS	00.000		2	20I	5,170
					00.000 CO270	WOODSTOCK RD (BACK)			
					00.050	R/R #CSX 140 410 J			
					00.060		2	24J	
					00.060	BEGIN BRIDGE			
					00.090	STRUC #3065 PATAPSCO RIVER			
					00.090	BALTIMORE CO/L			

ROUTE NUMBER: MD 144A

INVENTORY DIRECTION: EAST

ROUTE NAME: FREDERICK RD

STATE SYSTEM	FUNCTIONAL CLASS	MEDIAN TYPE	ACCESS CONTROL	NHS	MILEPOINT	MILEPOINT DESCRIPTION	MARKED LANES	SURFACE WIDTH/TYPE*	AADT
STATE SECONDARY	R URB LOCAL	NONE (UNDIV)	NONE	NOT NHS	00.000		2	24I	2,120
					00.000	CARROLL CO/L			
					00.000	DRAINAGE STRUC #06109X0 S. BR. PATAPSCO			
	URB COLL				00.540				
					00.540 CO 5	LONG CORNER RD			
					00.540 MD144HC	TWIN ARCH RD			
					00.830	CELL TOWER			
					00.880		2	22I	
					00.880 CO2150	COUNTRY VIEW WAY			
					00.990 CO1594	WEST WATERSVILLE RD			
					01.160 CO2149	NURSERY CT			
					01.350 OP656	PINK DOGWOOD CT			

*A,B = UNIMPROVED; C = GRADED & DRAINED; D,E = SOIL, GRAVEL, STONE; F,G = LOW TYPE BITUMINOUS
H,I = HIGH TYPE BITUMINOUS; J = CONCRETE; K = BRICK; L = BLOCK

STATE HIGHWAY LOCATION REFERENCE

COUNTY: HOWARD
DISTRICT: 7
DATE: 12/31/11

ROUTE NUMBER: MD 144A CONTINUED

INVENTORY DIRECTION: EAST

ROUTE NAME: FREDERICK RD

STATE SYSTEM	FUNCTIONAL CLASS	MEDIAN TYPE	ACCESS CONTROL	NHS	MILEPOINT	MILEPOINT DESCRIPTION	MARKED LANES	SURFACE WIDTH/TYPE*	AADT
STATE SECONDARY	R URB COLL	NONE (UNDIV)	NONE	NOT NHS	01.360	CEMETERY	2	22I	2,120
					01.700	DRAINAGE STRUC #13001X0			
					01.790 CO 8	BEEZ RD			
					01.859	SIGN: POPLAR SPRINGS			
					01.960	SPEED LIMIT 40 MPH			
					02.080 CO 21	ST MICHAELS RD			
					02.109	BEGIN BIKE ROUTE OUT RIGHT			
					02.250	DRAINAGE STRUC #13051X0			
					02.540				3,622
					02.540 CO923	HARDY RD			
					02.540 CO 7	WATERSVILLE RD			
					02.840 CO2443	BAHNER CT			
					02.889	DRAINAGE STRUC #13052X0			
					03.239	SPEED LIMIT 45 MPH			
					03.690	DRAINAGE STRUC #13053X0			
					03.720	SPEED LIMIT 35 MPH			
		ROUNDAABOUT			03.830		2	32I	
					03.830	BEGIN ROUNDAABOUT			
	RUR MINOR COLL				03.840		2	24I	5,992
					03.840 MD 94	WOODBINE RD			
					03.840	ROUNDAABOUT			
		NONE (UNDIV)			03.850		2	22I	
					03.850	END ROUNDAABOUT			
					03.980 CO1518	MADISON ST			
					04.040 CO1928	WHITEFOOT ALLEY			
					04.100 CO1927	CHURCH ALLEY			
					04.100 CO1926	HOPKINS ALLEY			
					04.140	LISBON PARK			
					04.200		2	24I	
					04.310	SIGN: LISBON			
					04.370	SPEED LIMIT 50 MPH			
					04.620		2	22I	4,542
					04.620 CO 24	DAISY RD			
					04.840	DRAINAGE STRUC #13054X0			
					04.960	KINGSBURY DR			

*A,B = UNIMPROVED; C = GRADED & DRAINED; D,E = SOIL,GRAVEL,STONE; F,G = LOW TYPE BITUMINOUS
H,I = HIGH TYPE BITUMINOUS; J = CONCRETE; K= BRICK; L = BLOCK

STATE HIGHWAY LOCATION REFERENCE

COUNTY: HOWARD
DISTRICT: 7
DATE: 12/31/11

ROUTE NUMBER: MD 144A CONTINUED

INVENTORY DIRECTION: EAST

ROUTE NAME: FREDERICK RD

STATE SYSTEM	FUNCTIONAL CLASS	MEDIAN TYPE	ACCESS CONTROL	NHS	MILEPOINT	MILEPOINT DESCRIPTION	MARKED LANES	SURFACE WIDTH/TYPER*	AADT
STATE SECONDARY	R RUR MINOR COLL	NONE (UNDIV)	NONE	NOT NHS	05.130 CO 26	CARRS MILL RD	2	22I	4,542
					05.177	SIGN: BIKE ROUTE			
					05.200 CO 30	MORGAN STATION RD			
					05.440	DRAINAGE STRUC #13055X0			
					05.660	DRAINAGE STRUC #13063X0			
					06.030	FREDERICK RD			
					06.050	MARTLOCK DR			
					06.180	DRAINAGE STRUC #13064X0			
		PAINTED			06.350		2	24I	
		NONE (UNDIV)			06.389				
					06.430 CO925	ADDISON WAY			
					06.430 CO924	BUSHY PARK RD			
		PAINTED			06.455				
		NONE (UNDIV)			06.500		2	22I	
					06.580 CO3255	CARRIAGE MILL DR			
	RUR MAJ COLL				06.980				3,542
					06.980 MD 97	ROXBURY MILLS RD			
					06.980	TRAFFIC SIGNAL			
					07.080	DRAINAGE STRUC #13065X0			
					07.116	SPEED LIMIT 50 MPH			
					07.250	NO NAME			
					07.410	FULL GOSPEL BAPTIST CHURCH			
					07.740	WOODMONT DR			
		PAINTED			07.788		2	24I	
		NONE (UNDIV)			07.886		2	22I	
		PAINTED			07.937		2	24I	
					07.937	NO NAME			
		NONE (UNDIV)			08.055		2	22I	
					08.290 CO 38	MCKENDREE RD			
					08.318	SIGN: BIKE ROUTE			
					08.568	FREDERICK RD (PVT)			
					08.750 CO1837	OSTER FARM RD			
					09.200 CO 62	PFEFFERKORN RD			
					09.290	STRUC #13112P MIDDLE PATUXENT RIVER			

*A,B = UNIMPROVED; C = GRADED & DRAINED; D,E = SOIL, GRAVEL, STONE; F,G = LOW TYPE BITUMINOUS
H,I = HIGH TYPE BITUMINOUS; J = CONCRETE; K = BRICK; L = BLOCK

STATE HIGHWAY LOCATION REFERENCE

COUNTY: HOWARD
DISTRICT: 7
DATE: 12/31/11

ROUTE NUMBER: MD 144A CONTINUED

INVENTORY DIRECTION: EAST

ROUTE NAME: FREDERICK RD

STATE SYSTEM	FUNCTIONAL CLASS	MEDIAN TYPE	ACCESS CONTROL	NHS	MILEPOINT	MILEPOINT DESCRIPTION	MARKED LANES	SURFACE WIDTH/TYPE*	AADT
STATE SECONDARY	R RUR MAJ COLL	NONE (UNDIV)	NONE	NOT NHS	09.480	DRAINAGE STRUC #13066X0	2	22I	3,542
					10.080 CO1517	FAIRGROUNDS RD			
					10.108	SIGN: BIKE ROUTE			
					10.470 CO1495	BUTTERCUP CT			
					10.720 CO1819	W FRIENDSHIP SHOPPING CTR RD			
					10.740	STRUC #13133X0 TERRAPIN BRANCH			
					10.762	SIGN: BIKE ROUTE			
					10.790		2	24I	4,160
					10.790 MD 32	SYKESVILLE RD			
					10.790	TRAFFIC SIGNAL			
					10.810	SPUR FR MD 32			
					10.829	SIGN: BIKE ROUTE			
					10.900	SPEED LIMIT 40 MPH			
					11.120 CO1516	CLOVER HILL DR			
					11.170 CO1651	WELLWORTH WAY			
					11.217	SPEED LIMIT 40 MPH			
					11.250		2	22I	
					11.370		2	24I	
		PAINTED			11.395				
		NONE (UNDIV)			11.510				
					11.510 CO1733	WYNFIELD RD			
		PAINTED			11.575				
					11.575 CO3405	FOX MEADOW LA			
		NONE (UNDIV)			11.620				
					11.900	DRAINAGE STRUC #13067X0			
					12.060		2	22I	
					12.060 CO 67	SAND HILL RD			
					12.080	DRAINAGE STRUC #13068X0			
					12.210	FIRST MACEDONIA BAPTIST CHURCH			
					12.220		2	24I	
					12.230	DRAINAGE STRUC #13069X0			
					12.410 CO323	THOMPSON DR			
					12.750				7,802
					12.750 CO 49	TRIADELPHIA RD			
					12.860 OP634	KINGS GIFT DR			

*A,B = UNIMPROVED; C = GRADED & DRAINED; D,E = SOIL, GRAVEL, STONE; F,G = LOW TYPE BITUMINOUS
H,I = HIGH TYPE BITUMINOUS; J = CONCRETE; K = BRICK; L = BLOCK

STATE HIGHWAY LOCATION REFERENCE

COUNTY: HOWARD
DISTRICT: 7
DATE: 12/31/11

ROUTE NUMBER: MD 144A CONTINUED

INVENTORY DIRECTION: EAST

ROUTE NAME: FREDERICK RD

STATE SYSTEM	FUNCTIONAL CLASS	MEDIAN TYPE	ACCESS CONTROL	NHS	MILEPOINT	MILEPOINT DESCRIPTION	MARKED LANES	SURFACE WIDTH/TYPE*	AADT
STATE SECONDARY	R RUR MAJ COLL	PAINTED	NONE	NOT NHS	12.960		2	24I	7,802
		NONE (UNDIV)			13.020				
		PAINTED			13.055				
		NONE (UNDIV)			13.090				
					13.130	DRAINAGE STRUC #13070X0			
					13.353	CO3440 COTSWOLD SPRING FARM LA			
		PAINTED			13.560				
		NONE (UNDIV)			13.595				
					13.620				8,362
					13.620	CO 70 MARRIOTTSVILLE RD			
					13.620	CO3455 LANCELOT CROSS			
					13.620	TRAFFIC SIGNAL			
					13.642	SIGN: BIKE ROUTE			
					13.740	SPUR FR HOMELAND WAY			
		PAINTED			13.755				
					13.755	HOMELAND WAY			
					13.766	SPUR TO HOMELAND WAY			
		NONE (UNDIV)			13.850				
					13.915	SPUR FR HARBIN FIELD			
					13.930	HARBIN FIELD			
					14.150	CO 79 FOLLY QUARTER RD			
					14.150	JOHN BERNARD DR			
					14.150	TRAFFIC SIGNAL			
		PAINTED			14.300				
		NONE (UNDIV)			14.410				
		PAINTED			14.422				
					14.422	CO3188 TERRA MARIA WAY			
	URB MINOR ART				14.460				
					14.460	MANOR LA			
		NONE (UNDIV)			14.511				
		PAINTED			14.540				
					14.540	CO3187 KATHERINE PL			
					14.580		2	28I	
		NONE (UNDIV)			14.608		2	24I	
					14.730	ROBIN LYNN DR			

*A,B = UNIMPROVED; C = GRADED & DRAINED; D,E = SOIL, GRAVEL, STONE; F,G = LOW TYPE BITUMINOUS
H,I = HIGH TYPE BITUMINOUS; J = CONCRETE; K = BRICK; L = BLOCK

STATE HIGHWAY LOCATION REFERENCE

COUNTY: HOWARD
DISTRICT: 7
DATE: 12/31/11

ROUTE NUMBER: MD 144A CONTINUED

INVENTORY DIRECTION: EAST

ROUTE NAME: FREDERICK RD

STATE SYSTEM	FUNCTIONAL CLASS	MEDIAN TYPE	ACCESS CONTROL	NHS	MILEPOINT	MILEPOINT DESCRIPTION	MARKED LANES	SURFACE WIDTH/TYPE*	AADT
STATE SECONDARY	R URB MINOR ART	NONE (UNDIV)	NONE	NOT NHS	14.840 CO3323	CORNELL LA	2	24I	8,362
					14.950		2	34I	
					15.054	OLD ELLICOTT DR			
					15.130		2	24I	
					15.130 CO202	CEMETERY LA			
					15.210		2	40I	
					15.210	NORBERTS WAY			
					15.250		3	34I	
					15.260		4	48I	
					15.280	SPUR TO US 40			
					15.280	SPUR FR US 40			
					15.300	TRAFFIC SIGNAL			
					15.300 US 40	BALTO NATIONAL PIKE			
					15.300 CO2131	PEBBLE BEACH DR (AHEAD)			

ROUTE NUMBER: MD 144HB

INVENTORY DIRECTION: EAST

ROUTE NAME: TWIN ARCH RD

STATE SYSTEM	FUNCTIONAL CLASS	MEDIAN TYPE	ACCESS CONTROL	NHS	MILEPOINT	MILEPOINT DESCRIPTION	MARKED LANES	SURFACE WIDTH/TYPE*	AADT
STATE SECONDARY	R RUR LOCAL	NONE (UNDIV)	NONE	NOT NHS	00.000		2	20I	99
					00.000	CARROLL CO/L			
					00.000	STRUC #CL0305 S BR OF PATAPSCO RIVER			
					00.120 CO 6	TWIN ARCH RD			
					00.120	STOP SIGN			

ROUTE NUMBER: MD 144HC

INVENTORY DIRECTION: NORTH

ROUTE NAME: TWIN ARCH RD

STATE SYSTEM	FUNCTIONAL CLASS	MEDIAN TYPE	ACCESS CONTROL	NHS	MILEPOINT	MILEPOINT DESCRIPTION	MARKED LANES	SURFACE WIDTH/TYPE*	AADT
STATE SECONDARY	R URB LOCAL	NONE (UNDIV)	NONE	NOT NHS	00.000		2	20I	0
					00.000 CO 5	LONG CORNER RD (BACK)			
					00.000 MD144A	FREDERICK RD			
					00.000	STOP SIGN			

*A,B = UNIMPROVED; C = GRADED & DRAINED; D,E = SOIL, GRAVEL, STONE; F,G = LOW TYPE BITUMINOUS
H,I = HIGH TYPE BITUMINOUS; J = CONCRETE; K = BRICK; L = BLOCK

STATE HIGHWAY LOCATION REFERENCE

COUNTY: HOWARD
DISTRICT: 7
DATE: 12/31/11

ROUTE NUMBER: MD 144HC CONTINUED

INVENTORY DIRECTION: NORTH
ROUTE NAME: TWIN ARCH RD

STATE SYSTEM	FUNCTIONAL CLASS	MEDIAN TYPE	ACCESS CONTROL	NHS	MILEPOINT	MILEPOINT DESCRIPTION	MARKED LANES	SURFACE WIDTH/TYPE*	AADT
STATE SECONDARY	R URB LOCAL	NONE (UNDIV)	NONE	NOT NHS	00.040	ROAD END - GUARDRAIL	2	20I	0

ROUTE NUMBER: MD 175

INVENTORY DIRECTION: NORTH
ROUTE NAME: WATERLOO RD

STATE SYSTEM	FUNCTIONAL CLASS	MEDIAN TYPE	ACCESS CONTROL	NHS	MILEPOINT	MILEPOINT DESCRIPTION	MARKED LANES	SURFACE WIDTH/TYPE*	AADT
STATE SECONDARY	R URB MINOR ART	NONE (UNDIV)	NONE	NOT NHS	00.000		2	28J	18,621
					00.000	ANNE ARUNDEL CO/L			
					00.000	STRUC #13043			
					00.000	R/R #CSX 140 887 P			
					00.020		2	28I	
					00.020	END BRIDGE			
		PAINTED			00.160		2	34I	
					00.190		2	24I	
		NONE (UNDIV)			00.208				
		CENTER TLA (UNDIV)		NHS	00.250				17,590
					00.250	CO121 DORSEY RUN RD			
					00.250	TRAFFIC SIGNAL			
					00.320	CO311 SHAREWOOD DR			
					00.420	CO276 OLD JESSUP RD			
					00.500	WESLEY CHAPEL BAPTIST CHURCH			
		NONE (UNDIV)			00.540				
					00.540	CO1420 OCEANO AVE			
					00.540	TRAFFIC SIGNAL			
					00.560	SPEED LIMIT 40 MPH			
		PAINTED			00.814				
		NONE (UNDIV)			00.870				
		PAINTED			00.919				
					00.925	PATUXENT INSTITUTION			
		NONE (UNDIV)			00.950				
		PAINTED			00.980		2	32I	
					01.020		2	24I	
		NONE (UNDIV)			01.051				
		PAINTED			01.077				

*A,B = UNIMPROVED; C = GRADED & DRAINED; D,E = SOIL, GRAVEL, STONE; F,G = LOW TYPE BITUMINOUS
H,I = HIGH TYPE BITUMINOUS; J = CONCRETE; K = BRICK; L = BLOCK

STATE HIGHWAY LOCATION REFERENCE

COUNTY: HOWARD
DISTRICT: 7
DATE: 12/31/11

ROUTE NUMBER: MD 175 CONTINUED

INVENTORY DIRECTION: NORTH

ROUTE NAME: WATERLOO RD

STATE SYSTEM	FUNCTIONAL CLASS	MEDIAN TYPE	ACCESS CONTROL	NHS	MILEPOINT	MILEPOINT DESCRIPTION	MARKED LANES	SURFACE WIDTH/TYPE*	AADT
STATE SECONDARY	R URB MINOR ART	CURBED	NONE	NHS	01.103		3	38I	17,590
					01.130		3	48I	
					01.190		5	60I	
					01.230	SPUR FR POCOMOKE AVE			
					01.250	POCOMOKE AVE			
					01.250	TRAFFIC SIGNAL			
					01.260	SPUR TO POCOMOKE AVE			
					01.380		6	72I	
					01.480	SPUR FR US 1			
					01.510	SPUR TO US 1			
	URB FRWY EXPWY		PARTIAL		01.540		5	60I	47,280
					01.540	WASHINGTON BLVD			
					01.540	TRAFFIC SIGNAL			
					01.570				
					01.570	SPUR TO US 1			
					01.570	SPUR FR US 1			
					01.630		4	48I	
		UNPROTECTED			01.650				
					01.650	SPEED LIMIT 50 MPH			
					01.650	SIGN: JESSUP			
		POSITIVE BARRIER			01.660				
					01.660	CROSSOVER			
					01.720	RAMP 4 FR IS 95 NB TO MD 175 EB			
					01.780	RAMP 2 FR MD 175 WB TO IS 95 NB			
					01.910	TRAFFIC SIGNAL (SB/L AT RAMP 1)			
					01.950	RAMP 1 FR RAMP 4 (FR IS 95) TO MD 175 WB			
					01.964	BEGIN BRIDGE			
					01.970	RAMP 3 FR MD 175 EB TO IS 95 NB			
					01.988		5	60J	
				NOT NHS	01.998				69,060
					01.998	RAMP 3 FR MD 175 EB TO IS 95 NB			
					01.998	EXIT #41			
					01.998	NO NAME			
					01.998	STRUC #13061			

*A,B = UNIMPROVED; C = GRADED & DRAINED; D,E = SOIL, GRAVEL, STONE; F,G = LOW TYPE BITUMINOUS
H,I = HIGH TYPE BITUMINOUS; J = CONCRETE; K = BRICK; L = BLOCK

STATE HIGHWAY LOCATION REFERENCE

COUNTY: HOWARD
DISTRICT: 7
DATE: 12/31/11

ROUTE NUMBER: MD 175 CONTINUED

INVENTORY DIRECTION: NORTH

ROUTE NAME: WATERLOO RD

STATE SYSTEM	FUNCTIONAL CLASS	MEDIAN TYPE	ACCESS CONTROL	NHS	MILEPOINT	MILEPOINT DESCRIPTION	MARKED LANES	SURFACE WIDTH/TYPE*	AADT
STATE SECONDARY	R URB FRWY EXPWY	POSITIVE BARRIER	PARTIAL	NOT NHS	02.036		5	60I	69,060
					02.036	END BRIDGE			
					02.070 RP 95- 5	RAMP 5 FR RAMP 8 (FR IS 95) TO MD 175 EB			
					02.080 RP 95- 7	RAMP 7 FR MD 175 WB TO IS 95 SB			
					02.150 RP 95- 5	RAMP 5 FR RAMP 8 (FR IS 95) TO MD 175 EB			
					02.150	TRAFFIC SIGNAL			
					02.230 RP 95- 6	RAMP 6 FR MD 175 EB TO IS 95 SB			
		UNPROTECTED			02.370		6	72I	
					02.370 RP 95- 8	RAMP 8 FR IS 95 SB TO MD 175 WB			
					02.430	CROSSOVER			
		POSITIVE BARRIER			02.460		7	84I	
					02.650	SPUR TO MD 108			
					02.710				66,180
NAME: ROUSE PKWY					02.710 MD108	WATERLOO RD			
					02.710	TRAFFIC SIGNAL			
					02.730	SPUR FR MD 108			
					02.730	DRAINAGE STRUC #13047X0			
					02.820		6	72I	
		UNPROTECTED			02.860				
		POSITIVE BARRIER			02.895				
					02.920	SPEED LIMIT 50 MPH			
					02.980 CO2035	RAMP C			
					03.006 CO2036	RAMP G			
					03.166 CO2068	RAMP A			
					03.166 MD175HC	COLUMBIA GATEWAY DR			
					03.194	BEGIN BRIDGE			
					03.210 CO2035	RAMP C			
					03.210 CO2036	RAMP G			
					03.210	STRUC #13092			
					03.226	END BRIDGE			
		UNPROTECTED			03.330				
					03.330 RP175- 4	RAMP 4 FR MD 175 TO SNOWDEN RIVER PKWY			
		POSITIVE BARRIER			03.500				

*A,B = UNIMPROVED; C = GRADED & DRAINED; D,E = SOIL, GRAVEL, STONE; F,G = LOW TYPE BITUMINOUS
H,I = HIGH TYPE BITUMINOUS; J = CONCRETE; K = BRICK; L = BLOCK

STATE HIGHWAY LOCATION REFERENCE

COUNTY: HOWARD
DISTRICT: 7
DATE: 12/31/11

ROUTE NUMBER: MD 175 CONTINUED
INVENTORY DIRECTION: NORTH
ROUTE NAME: ROUSE PKWY

STATE SYSTEM	FUNCTIONAL CLASS	MEDIAN TYPE	ACCESS CONTROL	NHS	MILEPOINT	MILEPOINT DESCRIPTION	MARKED LANES	SURFACE WIDTH/TYPE*	AADT
STATE SECONDARY	R URB FRWY EXPWY	POSITIVE BARRIER	PARTIAL	NOT NHS	03.523	SIGN: ROUSE PARKWAY	6	72I	66,180
					03.530		6	72J	
					03.530	BEGIN BRIDGE			
					03.550				44,400
					03.550 CO1140	SNOWDEN RIVER PKWY			
					03.550	STRUC #13153			
					03.550	EXIT #13			
					03.580		6	72I	
					03.580	END BRIDGE			
		UNPROTECTED			03.640				
					03.640 RP175- 7	RAMP 7 FR SNOWDEN RIVER PKWY TO MD 175			
					03.740 RP175- 1	RAMP 1 FR SNOWDEN RIVER PKWY TO MD 175			
					03.760 RP175- 8	RAMP 8 FR MD 175 TO SNOWDEN RIVER PKWY			
		CURBED			04.080				
					04.160	SPUR TO DOBBIN RD			
					04.160	SPUR FR DOBBIN RD			
					04.180 CO1317	DOBBIN RD			
					04.180	TRAFFIC SIGNAL			
					04.190	SPUR TO DOBBIN RD			
					04.210	SPUR FR DOBBIN RD			
		UNPROTECTED			04.300		5	60I	
					04.420		4	48I	
					04.505	DRAINAGE STRUC #13048X0			
					04.760	STRUC #13091 PEDESTRIAN WALKWAY			
					04.810	STRUC #13139 BRANCH OF LITTLE PATUXENT			
		CURBED			05.000				
					05.080	SPUR FR TAMAR DR			
					05.080	SPUR TO TAMAR DR			
					05.100 CO991	TAMAR DR			
					05.100	TRAFFIC SIGNAL			
					05.120	SPUR TO TAMAR DR			
					05.120	SPUR FR TAMAR DR			
		UNPROTECTED			05.251				

*A,B = UNIMPROVED; C = GRADED & DRAINED; D,E = SOIL, GRAVEL, STONE; F,G = LOW TYPE BITUMINOUS
H,I = HIGH TYPE BITUMINOUS; J = CONCRETE; K = BRICK; L = BLOCK

STATE HIGHWAY LOCATION REFERENCE

COUNTY: HOWARD

DISTRICT: 7

DATE: 12/31/11

ROUTE NUMBER: MD 175 CONTINUED

INVENTORY DIRECTION: NORTH

ROUTE NAME: ROUSE PKWY

STATE SYSTEM	FUNCTIONAL CLASS	MEDIAN TYPE	ACCESS CONTROL	NHS	MILEPOINT	MILEPOINT DESCRIPTION	MARKED LANES	SURFACE WIDTH/TYPE*	AADT
STATE SECONDARY	R URB FRWY EXPWY	UNPROTECTED	PARTIAL	NOT NHS	05.640	DRAINAGE STRUC #13050X0	4	48I	44,400
					06.080	STRUC #13090 PEDESTRIAN WALKWAY			
					06.109	DRAINAGE STRUC #13174X0			
		CURBED			06.120		5	60I	
					06.160	SPUR FR THUNDER HILL RD			
					06.180 CO798	THUNDER HILL RD			
					06.180	TRAFFIC SIGNAL			
					06.200	SPUR TO THUNDER HILL RD			
					06.200	SPUR FR THUNDER HILL RD			
					06.240		4	60I	
		POSITIVE BARRIER			06.306		4	48I	
					06.470 RP 29- 4	RAMP 4 FR US 29 NB TO MD 175 EB			
					06.470 RP 29- 2	RAMP 2 FR MD 175 WB TO US 29 NB			
					06.710 RP 29- 3	RAMP 3 FR MD 175 EB TO US 29 NB			
					06.720 RP 29- 1	RAMP 1 FR US 29 NB TO MD 175 WB			
					06.740	BEGIN BRIDGE			
	URB MINOR ART				06.770				46,220
					06.770 US 29	COLUMBIA PIKE			
					06.770	STRUC #13086			
					06.790	END BRIDGE			
					06.810 RP 29- 5	RAMP 5 FR US 29 SB TO MD 175 EB			
					06.820 RP 29- 7	RAMP 7 FR MD 175 WB TO US 29 SB			
					07.030	BEGIN BRIDGE			
					07.040	STRUC #13087 LITTLE PATUXENT RIVER			
					07.040	STRUC #13079 LITTLE PATUXENT RIVER			
					07.050	END BRIDGE			
					07.180 RP 29- 6	RAMP 6 FR MD 175 EB TO US 29 SB			
					07.180 RP 29- 8	RAMP 8 FR US 29 SB TO MD 175 WB			
					07.190 CO794	LITTLE PATUXENT PKWY (AHEAD)			

ROUTE NUMBER: MD 175HC

INVENTORY DIRECTION: SOUTH

ROUTE NAME: COLUMBIA GATEWAY DR

STATE SYSTEM	FUNCTIONAL CLASS	MEDIAN TYPE	ACCESS CONTROL	NHS	MILEPOINT	MILEPOINT DESCRIPTION	MARKED LANES	SURFACE WIDTH/TYPE*	AADT
--------------	------------------	-------------	----------------	-----	-----------	-----------------------	--------------	---------------------	------

*A,B = UNIMPROVED; C = GRADED & DRAINED; D,E = SOIL, GRAVEL, STONE; F,G = LOW TYPE BITUMINOUS
H,I = HIGH TYPE BITUMINOUS; J = CONCRETE; K = BRICK; L = BLOCK

STATE HIGHWAY LOCATION REFERENCE

COUNTY: HOWARD
DISTRICT: 7
DATE: 12/31/11

ROUTE NUMBER: MD 175HC CONTINUED

INVENTORY DIRECTION: SOUTH

ROUTE NAME: COLUMBIA GATEWAY DR

STATE SYSTEM	FUNCTIONAL CLASS	MEDIAN TYPE	ACCESS CONTROL	NHS	MILEPOINT	MILEPOINT DESCRIPTION	MARKED LANES	SURFACE WIDTH/TYPE*	AADT
STATE SECONDARY	R URB LOCAL	NONE (UNDIV)	NONE	NOT NHS	00.000		2	24I	0
					00.000 RP175- 9	RAMP 9 FR RAMP 8 TO SNOWDEN RIVER PKWY			
					00.000 CO1140	SNOWDEN RIVER PKWY			
					00.000	TRAFFIC SIGNAL			
					00.020	SPUR TO SNOWDEN RIVER PKWY			
					00.040	SPUR FR SNOWDEN RIVER PKWY			
					00.110		1	18I	
					00.170		1	16I	
					00.230 CO2069	RAMP B			
					00.300		1	12I	
					00.340	BEGIN BRIDGE			
					00.350 CO2035	RAMP C			
					00.360 CO2036	RAMP G			
					00.360	STRUC #13092			
					00.370 MD175	ROUSE PKWY			
					00.370	END BRIDGE			

ROUTE NUMBER: MD 176C

INVENTORY DIRECTION: NORTH

ROUTE NAME: BINDER LA

STATE SYSTEM	FUNCTIONAL CLASS	MEDIAN TYPE	ACCESS CONTROL	NHS	MILEPOINT	MILEPOINT DESCRIPTION	MARKED LANES	SURFACE WIDTH/TYPE*	AADT
STATE SECONDARY	R URB LOCAL	NONE (UNDIV)	NONE	NOT NHS	00.000		2	24I	99
					00.000 MD103	DORSEY RD			
					00.000	STOP SIGN			
					00.040		2	36I	
					00.080		2	48I	
					00.150	ROAD END: GUARDRAIL			

ROUTE NUMBER: MD 216

INVENTORY DIRECTION: NORTH

ROUTE NAME: SCAGGSVILLE RD

STATE SYSTEM	FUNCTIONAL CLASS	MEDIAN TYPE	ACCESS CONTROL	NHS	MILEPOINT	MILEPOINT DESCRIPTION	MARKED LANES	SURFACE WIDTH/TYPE*	AADT
STATE SECONDARY	R URB MINOR ART	CURBED	PARTIAL	NOT NHS	00.000		4	48I	25,121

*A,B = UNIMPROVED; C = GRADED & DRAINED; D,E = SOIL, GRAVEL, STONE; F,G = LOW TYPE BITUMINOUS
H,I = HIGH TYPE BITUMINOUS; J = CONCRETE; K = BRICK; L = BLOCK

STATE HIGHWAY LOCATION REFERENCE

COUNTY: HOWARD
DISTRICT: 7
DATE: 12/31/11

ROUTE NUMBER: MD 216 CONTINUED

INVENTORY DIRECTION: NORTH

ROUTE NAME: SCAGGSVILLE RD

STATE SYSTEM	FUNCTIONAL CLASS	MEDIAN TYPE	ACCESS CONTROL	NHS	MILEPOINT	MILEPOINT DESCRIPTION	MARKED LANES	SURFACE WIDTH/TYPE*	AADT
STATE SECONDARY	R URB MINOR ART	CURBED	PARTIAL	NOT NHS	00.000	PRINCE GEORGES CO/L	4	48I	25,121
					00.000	STRUC #13044 PATUXENT RIVER			
					00.020	END BRIDGE			
		UNPROTECTED			00.090				
					00.090 CO406	BALTIMORE AVE			
					00.090 CO1811	PILGRIM AVE			
					00.090	CROSSOVER			
					00.090	TRAFFIC SIGNAL			
					00.120	SPEED LIMIT 45 MPH			
		PAINTED			00.160		2	28I	
		NONE (UNDIV)			00.206		2	24I	
					00.480		3	36I	
					00.617	DRAINAGE STRUC #13019X0			
					00.620	SPUR TO ALL SAINTS RD			
					00.620	SPUR FR ALL SAINTS RD			
		CURBED			00.640		4	48I	
					00.640 CO114	ALL SAINTS RD			
					00.640	TRAFFIC SIGNAL			
					00.659	SPUR FR ALL SAINTS RD			
		POSITIVE BARRIER			00.770				
					00.780	STRUC #13156			
					00.780 RP216- 8	RAMP 8 FR MD 216 SB TO STEPHENS RD			
					00.785 RP216- 4	RAMP 4 FR MD 216 NB TO STEPHENS RD			
		UNPROTECTED			00.810				
					00.871 RP216- 2	RAMP 2 FR STEPHENS RD TO MD 216 NB			
					00.871 RP216- 8	RAMP 8 FR MD 216 SB TO STEPHENS RD			
					00.871	EXIT #1			
					01.110 RP 95- 4	RAMP 4 FR IS 95 NB TO MD 216 EB			
					01.140 RP 95- 2	RAMP 2 FR MD 216 WB TO IS 95 NB			
					01.450 RP 95- 3	RAMP 3 FR MD 216 EB TO IS 95 NB			
		POSITIVE BARRIER			01.510				
					01.510 RP 95- 1	RAMP 1 FR IS 95 NB TO MD 216 WB			
					01.520	BEGIN BRIDGE			
					01.560				21,731
					01.560 IS 95	NO NAME			

*A,B = UNIMPROVED; C = GRADED & DRAINED; D,E = SOIL, GRAVEL, STONE; F,G = LOW TYPE BITUMINOUS
H,I = HIGH TYPE BITUMINOUS; J = CONCRETE; K = BRICK; L = BLOCK

STATE HIGHWAY LOCATION REFERENCE

COUNTY: HOWARD
DISTRICT: 7
DATE: 12/31/11

ROUTE NUMBER: MD 216 CONTINUED

INVENTORY DIRECTION: NORTH

ROUTE NAME: SCAGGSVILLE RD

STATE SYSTEM	FUNCTIONAL CLASS	MEDIAN TYPE	ACCESS CONTROL	NHS	MILEPOINT	MILEPOINT DESCRIPTION	MARKED LANES	SURFACE WIDTH/TYPE*	AADT
STATE SECONDARY	R URB MINOR ART	POSITIVE BARRIER	PARTIAL	NOT NHS	01.560	STRUC #13076	4	48I	21,731
		UNPROTECTED			01.560	EXIT #35			
					01.600				
					01.600	END BRIDGE			
					01.600 RP 95- 5	RAMP 5 FR IS 95 SB TO MD 216 EB			
					01.660 RP 95- 7	RAMP 7 FR MD 216 WB TO IS 95 SB			
					01.660	CROSSOVER			
					01.845 RP 95- 8	RAMP 8 FR IS 95 SB TO MD 216 WB			
					01.970 RP 95- 6	RAMP 6 FR MD 216 EB TO IS 95 SB			
		CURBED			02.090		5	60I	
					02.188				
					02.445		4	48I	
					02.472		5	60I	
					02.660		4	48I	
					02.670	SPUR FR LEISHEAR RD			
					02.680		5	60I	19,861
					02.680 CO 91	LEISHEAR RD			
					02.680	TRAFFIC SIGNAL			
					02.763		4	48I	
					03.395	TRAFFIC SIGNAL			
					03.395 CO475	CREST RD			
					03.845		3	36I	
		ROUNDAABOUT	NONE		03.845 RP 29- 2	RAMP 2 FR MD 216 WB TO US 29 NB			
					03.875		4	48I	
					03.875	BEGIN ROUNDAABOUT			
					03.895 RP 29- 3	RP 3 FR MD 216 TO RP 2 (TO US 29 NB)			
					03.905	ROUNDAABOUT			
					03.905 RP 29- 4	RAMP 4 FR RAMP 1 (FR US 29) TO MD 216 EB			
		CURBED			03.905 MD216G	ICE CRYSTAL DR			
					03.925				
					03.925	END ROUNDAABOUT			
					03.955		3	36I	
					03.995		4	48I	
					04.027 RP 29- 1	RAMP 1 FR US 29 NB TO MD 216 WB			

*A,B = UNIMPROVED; C = GRADED & DRAINED; D,E = SOIL, GRAVEL, STONE; F,G = LOW TYPE BITUMINOUS
H,I = HIGH TYPE BITUMINOUS; J = CONCRETE; K = BRICK; L = BLOCK

STATE HIGHWAY LOCATION REFERENCE

COUNTY: HOWARD
DISTRICT: 7
DATE: 12/31/11

ROUTE NUMBER: MD 216 CONTINUED

INVENTORY DIRECTION: NORTH

ROUTE NAME: SCAGGSVILLE RD

STATE SYSTEM	FUNCTIONAL CLASS	MEDIAN TYPE	ACCESS CONTROL	NHS	MILEPOINT	MILEPOINT DESCRIPTION	MARKED LANES	SURFACE WIDTH/TYPE*	AADT
STATE SECONDARY	R URB MINOR ART	CURBED	NONE	NOT NHS	04.035	BEGIN BRIDGE	4	48I	19,861
	RUR MAJ COLL				04.065				18,041
					04.065 US 29	COLUMBIA PIKE			
					04.065	STRUC #13152			
					04.095	END BRIDGE			
					04.145		3	36I	
					04.145 RP 29- 5	RAMP 5 FR US 29 SB TO MD 216 EB			
					04.200		4	48I	
		ROUNDAABOUT			04.225				
					04.225	BEGIN ROUNDAABOUT			
					04.245	ROUNDAABOUT			
					04.245 RP 29- 8	RAMP 8 FR RAMP 5 (FR US 29) TO MD 216 WB			
					04.245 RP 29- 7	RAMP 7 FR MD 216 WB TO RAMP 6 (TO US 29)			
					04.245 MD216J	NO NAME			
		CURBED			04.275				
					04.275	END ROUNDAABOUT			
					04.320 RP 29- 6	RAMP 6 FR MD 216 EB TO US 29 SB			
		ROUNDAABOUT			04.445				
					04.445	BEGIN ROUNDAABOUT			
					04.455 CO3525	MAPLE LAWN BLVD			
					04.455	ROUNDAABOUT			
		CURBED			04.480				
					04.480	END ROUNDAABOUT			
					04.490		3	36I	
					04.505		4	48I	
		ROUNDAABOUT			04.591				
					04.591	BEGIN ROUNDAABOUT			
					04.608 MD216H	OLD COLUMBIA RD			
					04.608 CO3598	WESTSIDE BLVD			
					04.608	ROUNDAABOUT			
		CURBED			04.625				
					04.625	END ROUNDAABOUT			
		PAINTED			04.645				
		NONE (UNDIV)			04.685				

*A,B = UNIMPROVED; C = GRADED & DRAINED; D,E = SOIL, GRAVEL, STONE; F,G = LOW TYPE BITUMINOUS
H,I = HIGH TYPE BITUMINOUS; J = CONCRETE; K = BRICK; L = BLOCK

STATE HIGHWAY ADMINISTRATION OF MARYLAND
HIGHWAY INFORMATION SERVICES DIVISION
DATA SUPPORT GROUP

STATE HIGHWAY LOCATION REFERENCE

COUNTY: HOWARD
DISTRICT: 7
DATE: 12/31/11

ROUTE NUMBER: MD 216 CONTINUED
INVENTORY DIRECTION: NORTH
ROUTE NAME: SCAGGSVILLE RD

STATE SYSTEM	FUNCTIONAL CLASS	MEDIAN TYPE	ACCESS CONTROL	NHS	MILEPOINT	MILEPOINT DESCRIPTION	MARKED LANES	SURFACE WIDTH/TYPE*	AADT
STATE SECONDARY	R RUR MAJ COLL	NONE (UNDIV)	NONE	NOT NHS	04.695		3	48I	18,041
					04.745		2	24I	
		PAINTED			04.836	RESERVOIR HIGH SCHOOL			
			PARTIAL		04.845				
		NONE (UNDIV)	NONE		04.872				
					04.918				
					04.918	TRAFFIC SIGNAL			
					04.918	ENT TO FULTON E.S./RESERVOIR H.S.			
					04.925	FULTON ELEMENTARY SCHOOL			
		PAINTED			04.960				
		NONE (UNDIV)			04.995				
					05.100	SIGN: FULTON			
					05.310 CO 90	MURPHY RD			
		PAINTED			05.345		2	20I	5,421
					05.345 CO 88	LIME KILN RD			
		NONE (UNDIV)			05.384				
		PAINTED			05.394				
					05.394	SPUR TO LIME KILN RD			
		NONE (UNDIV)			05.419				
		PAINTED			05.429				
		NONE (UNDIV)			05.449				
		PAINTED			05.464				
		NONE (UNDIV)			05.504		2	22I	
					05.574	SPEED LIMIT 45 MPH			
					05.874 CO 93	PINDELL SCHOOL RD			
					06.164 CO2542	FULTON ESTATES CT			
					06.349		2	30I	
					06.359		2	22I	
					06.470 CO3582	FULTON RIDGE DR			
					06.557	TEMPLE ISAIAH			
		PAINTED			06.886				
		NONE (UNDIV)			06.925				
					06.944	CEMETERY			
					06.964 CO 86	BROWNS BRIDGE RD			
					06.964	TRAFFIC SIGNAL			

*A,B = UNIMPROVED; C = GRADED & DRAINED; D,E = SOIL, GRAVEL, STONE; F,G = LOW TYPE BITUMINOUS
H,I = HIGH TYPE BITUMINOUS; J = CONCRETE; K = BRICK; L = BLOCK

STATE HIGHWAY LOCATION REFERENCE

COUNTY: HOWARD
DISTRICT: 7
DATE: 12/31/11

ROUTE NUMBER: MD 216 CONTINUED

INVENTORY DIRECTION: NORTH

ROUTE NAME: SCAGGSVILLE RD

STATE SYSTEM	FUNCTIONAL CLASS	MEDIAN TYPE	ACCESS CONTROL	NHS	MILEPOINT	MILEPOINT DESCRIPTION	MARKED LANES	SURFACE WIDTH/TYPE*	AADT
STATE SECONDARY	R RUR MAJ COLL	PAINTED	NONE	NOT NHS	06.984		2	22I	5,421
		NONE (UNDIV)			07.014	MT ZION UNITED METHODIST CHURCH			
		PAINTED			07.044		2	24I	
		NONE (UNDIV)			07.074		2	23I	
		PAINTED			07.181		2	22I	
		NONE (UNDIV)			07.234	OP1034 BUCKS HAVEN LA			
					07.554	CO 85 HALL SHOP RD			
					07.554	TRAFFIC SIGNAL			
					07.589	ST MARKS EPISCOPAL CURCH			
					07.614	CEMETERY			
					07.724	SPEED LIMIT 35 MPH			
					08.114	MD108 CLARKSVILLE PIKE			
					08.114	CO 57 HIGHLAND RD (AHEAD)			
					08.114	TRAFFIC SIGNAL			

ROUTE NUMBER: MD 216D

INVENTORY DIRECTION: EAST

ROUTE NAME: OLD SCAGGSVILLE RD SPUR

STATE SYSTEM	FUNCTIONAL CLASS	MEDIAN TYPE	ACCESS CONTROL	NHS	MILEPOINT	MILEPOINT DESCRIPTION	MARKED LANES	SURFACE WIDTH/TYPE*	AADT
STATE SECONDARY	R RUR LOCAL	CURBED	NONE	NOT NHS	00.000		2	44I	0
		NONE (UNDIV)			00.000	MD216F OLD SCAGGSVILLE RD			
					00.020		2	40I	
					00.070	ROAD END			

ROUTE NUMBER: MD 216E

INVENTORY DIRECTION: WEST

ROUTE NAME: OLD SCAGGSVILLE RD

STATE SYSTEM	FUNCTIONAL CLASS	MEDIAN TYPE	ACCESS CONTROL	NHS	MILEPOINT	MILEPOINT DESCRIPTION	MARKED LANES	SURFACE WIDTH/TYPE*	AADT
STATE SECONDARY	R URB LOCAL	NONE (UNDIV)	NONE	NOT NHS	00.000		2	24I	10,775
					00.000	MD983A SCAGGSVILLE RD (BACK)			
					00.000	CO 91 LEISHEAR RD			
					00.040	CO 92 HARDING RD			
					00.075	SPEED LIMIT 35 MPH			

*A,B = UNIMPROVED; C = GRADED & DRAINED; D,E = SOIL, GRAVEL, STONE; F,G = LOW TYPE BITUMINOUS
H,I = HIGH TYPE BITUMINOUS; J = CONCRETE; K = BRICK; L = BLOCK

STATE HIGHWAY LOCATION REFERENCE

COUNTY: HOWARD
DISTRICT: 7
DATE: 12/31/11

ROUTE NUMBER: MD 216E CONTINUED

INVENTORY DIRECTION: WEST

ROUTE NAME: OLD SCAGGSVILLE RD

STATE SYSTEM	FUNCTIONAL CLASS	MEDIAN TYPE	ACCESS CONTROL	NHS	MILEPOINT	MILEPOINT DESCRIPTION	MARKED LANES	SURFACE WIDTH/TYPE*	AADT
STATE SECONDARY	R URB LOCAL	NONE (UNDIV)	NONE	NOT NHS	00.150 CO1486	HEATHERWOLD DR	2	24I	10,775
					00.270 CO560	PINE WAY DR			
					00.450	EMMANUEL U.M.C.			
					00.600 CO1589	JANDY AVE			
					00.600 CO3041	WILLOW WISP CT			
		PAINTED NONE (UNDIV)			00.710		2	22I	
					00.780				
					00.780 CO475	CREST RD			
					01.105 CO2341	SWEET CHERRY LA			
					01.167	SCAGGSVILLE RD			
					01.180		2	26I	
					01.210	CUL DE SAC			

ROUTE NUMBER: MD 216F

INVENTORY DIRECTION: WEST

ROUTE NAME: OLD SCAGGSVILLE RD

STATE SYSTEM	FUNCTIONAL CLASS	MEDIAN TYPE	ACCESS CONTROL	NHS	MILEPOINT	MILEPOINT DESCRIPTION	MARKED LANES	SURFACE WIDTH/TYPE*	AADT
STATE SECONDARY	R RUR LOCAL	NONE (UNDIV)	NONE	NOT NHS	00.000		2	24I	0
					00.000 MD216D	OLD SCAGGSVILLE RD SPUR			
					00.090	STOP SIGN			
					00.090 MD216J	NO NAME			
					00.150		2	48I	
					00.167	ROAD END: GUARDRAIL			

ROUTE NUMBER: MD 216G

INVENTORY DIRECTION: SOUTH

ROUTE NAME: ICE CRYSTAL DR

STATE SYSTEM	FUNCTIONAL CLASS	MEDIAN TYPE	ACCESS CONTROL	NHS	MILEPOINT	MILEPOINT DESCRIPTION	MARKED LANES	SURFACE WIDTH/TYPE*	AADT
STATE SECONDARY	R URB LOCAL	CURBED	NONE	NOT NHS	00.000		2	40I	1,999
					00.000	ROUNDAABOUT			
					00.000 MD216	SCAGGSVILLE RD			
		PAINTED NONE (UNDIV)			00.030		2	30I	
					00.050		2	24I	

*A,B = UNIMPROVED; C = GRADED & DRAINED; D,E = SOIL, GRAVEL, STONE; F,G = LOW TYPE BITUMINOUS
H,I = HIGH TYPE BITUMINOUS; J = CONCRETE; K = BRICK; L = BLOCK

STATE HIGHWAY LOCATION REFERENCE

COUNTY: HOWARD
DISTRICT: 7
DATE: 12/31/11

ROUTE NUMBER: MD 216G CONTINUED

INVENTORY DIRECTION: SOUTH
ROUTE NAME: ICE CRYSTAL DR

STATE SYSTEM	FUNCTIONAL CLASS	MEDIAN TYPE	ACCESS CONTROL	NHS	MILEPOINT	MILEPOINT DESCRIPTION	MARKED LANES	SURFACE WIDTH/TYPE*	AADT
STATE SECONDARY	R URB LOCAL	CURBED	NONE	NOT NHS	00.070		2	40I	1,999
					00.080	ROUNDAABOUT			
					00.080 CO3583	ICE CRYSTAL DR (AHEAD)			

ROUTE NUMBER: MD 216H

INVENTORY DIRECTION: NORTH
ROUTE NAME: OLD COLUMBIA RD

STATE SYSTEM	FUNCTIONAL CLASS	MEDIAN TYPE	ACCESS CONTROL	NHS	MILEPOINT	MILEPOINT DESCRIPTION	MARKED LANES	SURFACE WIDTH/TYPE*	AADT
STATE SECONDARY	R RUR LOCAL	NONE (UNDIV)	NONE	NOT NHS	00.380		2	24I	99
					00.380 CO3500	OLD COLUMBIA RD (BACK)			
					00.760	SIGN: BEGIN STATE MAINTENANCE			
					00.874	EXIT FR PARK & RIDE			
					00.924		2	30I	
					00.924	EXIT FR PARK & RIDE			
					00.964		3	36I	
		CURBED			00.983		3	32I	
					01.014 MD216	SCAGGSVILLE RD			
					01.014	ROUNDAABOUT			
					01.014	WESTSIDE BLVD (AHEAD)			

ROUTE NUMBER: MD 216J

INVENTORY DIRECTION: SOUTH
ROUTE NAME: NO NAME

STATE SYSTEM	FUNCTIONAL CLASS	MEDIAN TYPE	ACCESS CONTROL	NHS	MILEPOINT	MILEPOINT DESCRIPTION	MARKED LANES	SURFACE WIDTH/TYPE*	AADT
STATE SECONDARY	R RUR LOCAL	CURBED	NONE	NOT NHS	00.000		3	36I	99
					00.000 MD216F	OLD SCAGGSVILLE RD			
					00.032 MD216	SCAGGSVILLE RD			
					00.032	ROUNDAABOUT			

*A,B = UNIMPROVED; C = GRADED & DRAINED; D,E = SOIL, GRAVEL, STONE; F,G = LOW TYPE BITUMINOUS
H,I = HIGH TYPE BITUMINOUS; J = CONCRETE; K = BRICK; L = BLOCK

STATE HIGHWAY LOCATION REFERENCE

COUNTY: HOWARD
DISTRICT: 7
DATE: 12/31/11

ROUTE NUMBER: MD 432
INVENTORY DIRECTION: EAST
ROUTE NAME: GLEN OAK LA

STATE SYSTEM	FUNCTIONAL CLASS	MEDIAN TYPE	ACCESS CONTROL	NHS	MILEPOINT	MILEPOINT DESCRIPTION	MARKED LANES	SURFACE WIDTH/TYPE*	AADT
STATE SECONDARY	R URB LOCAL	NONE (UNDIV)	NONE	NOT NHS	00.000		2	30I	399
					00.000	CO128 OAKLAND MILLS RD (BACK)			
					00.000	CO1910 GUILFORD RD			
					00.000	STOP SIGN			
					00.020	SPUR TO GUILFORD RD			
					00.030	SPEED LIMIT 25 MPH			
					00.050	CO1815 GRANITE HILL RD			
					00.100	CHESSIE LA			
					00.130		2	34I	
					00.130	CO1814 QUARRY BRIDGE CT			
					00.160		2	28I	
					00.210		2	24I	
					00.250	CUL DE SAC			

ROUTE NUMBER: MD 732R
INVENTORY DIRECTION: NORTH
ROUTE NAME: DORSEY RUN RD

STATE SYSTEM	FUNCTIONAL CLASS	MEDIAN TYPE	ACCESS CONTROL	NHS	MILEPOINT	MILEPOINT DESCRIPTION	MARKED LANES	SURFACE WIDTH/TYPE*	AADT
STATE SECONDARY	R URB COLL	NONE (UNDIV)	NONE	NOT NHS	00.000		2	24J	21,630
					00.000	ANNE ARUNDEL CO/L			
					00.000	STRUC #13125			
					00.000	R/R CROSSING			
					00.020	END BRIDGE			
					00.020	CO3625 DORSEY RUN RD (AHEAD)			
					00.020	BEGIN X-REF WITH DORSEY RUN RD (CO3625)			
				NHS	00.280		3	36I	
					00.280	RP 32- 5 RAMP 5 FR MD 32 SB TO MD 732R EB			
					00.280	CO1667 HENKELS LA			
					00.280	TRAFFIC SIGNAL			
					00.280	CO3625 DORSEY RUN RD (BACK)			
					00.280	END X-REF WITH DORSEY RUN RD (CO3625)			
					00.290	RP 32- 6 RAMP 6 FR MD 732R EB TO MD 32 SB			
					00.310	SPUR TO MD 732R			

*A,B = UNIMPROVED; C = GRADED & DRAINED; D,E = SOIL, GRAVEL, STONE; F,G = LOW TYPE BITUMINOUS
H,I = HIGH TYPE BITUMINOUS; J = CONCRETE; K = BRICK; L = BLOCK

STATE HIGHWAY LOCATION REFERENCE

COUNTY: HOWARD
DISTRICT: 7
DATE: 12/31/11

ROUTE NUMBER: MD 732R CONTINUED

INVENTORY DIRECTION: NORTH

ROUTE NAME: DORSEY RUN RD

STATE SYSTEM	FUNCTIONAL CLASS	MEDIAN TYPE	ACCESS CONTROL	NHS	MILEPOINT	MILEPOINT DESCRIPTION	MARKED LANES	SURFACE WIDTH/TYPE*	AADT
STATE SECONDARY	R URB COLL	NONE (UNDIV)	NONE	NHS	00.330 RP 32- 7	RAMP 7 FR MD732R WB TO RAMP 6 (TO MD 32)	3	36I	21,630
					00.370		3	36J	
					00.370	BEGIN BRIDGE			
					00.390 MD 32	PATUXENT PKWY			
					00.390	STRUC #13123			
					00.410		3	36I	
					00.410	END BRIDGE			
		PAINTED			00.450				
					00.450 RP 32- 3	RAMP 3 FR MD 732R WB TO MD 32 NB			
					00.450 RP 32- 1	RAMP 1 FR MD 32 NB TO MD 732R WB			
					00.450	TRAFFIC SIGNAL			
					00.460 RP 32- 2	RAMP 2 FR MD732R WB TO RAMP 3 (TO MD 32)			
					00.460 RP 32- 4	RAMP 4 FR RAMP 1 (FR MD 32) TO MD732R EB			
					00.460 CO3625	DORSEY RUN RD (AHEAD)			

ROUTE NUMBER: MD 732V

INVENTORY DIRECTION: SOUTH

ROUTE NAME: GREAT STAR DR

STATE SYSTEM	FUNCTIONAL CLASS	MEDIAN TYPE	ACCESS CONTROL	NHS	MILEPOINT	MILEPOINT DESCRIPTION	MARKED LANES	SURFACE WIDTH/TYPE*	AADT
STATE SECONDARY	R URB COLL	PAINTED	NONE	NOT NHS	01.330		2	24I	5,822
					01.330 CO2892	GREAT STAR DR (BACK)			
					01.360 RP 32- 2	RAMP 2 FR MD 32 WB TO MD 732V NB			
					01.370		2	24J	
					01.370	BEGIN BRIDGE			
		NONE (UNDIV)			01.390				
					01.390 MD 32	PATUXENT PKWY			
					01.390	STRUC #13137			
					01.390	EXIT #19			
					01.410		2	24I	
					01.410	END BRIDGE			
		PAINTED			01.430				
					01.430 RP 32- 4	RAMP 4 FR MD 732V NB TO MD 32 EB			
					01.450 CO2892	GREAT STAR DR (AHEAD)			

*A,B = UNIMPROVED; C = GRADED & DRAINED; D,E = SOIL, GRAVEL, STONE; F,G = LOW TYPE BITUMINOUS
H,I = HIGH TYPE BITUMINOUS; J = CONCRETE; K = BRICK; L = BLOCK

STATE HIGHWAY LOCATION REFERENCE

COUNTY: HOWARD
DISTRICT: 7
DATE: 12/31/11

ROUTE NUMBER: MD 851
INVENTORY DIRECTION: NORTH
ROUTE NAME: WEST FRIENDSHIP RD

STATE SYSTEM	FUNCTIONAL CLASS	MEDIAN TYPE	ACCESS CONTROL	NHS	MILEPOINT	MILEPOINT DESCRIPTION	MARKED LANES	SURFACE WIDTH/TYPE*	AADT
STATE SECONDARY	R RUR MINOR COLL	NONE (UNDIV)	NONE	NOT NHS	00.000		2	22H	1,323
					00.000 MD 32	SYKESVILLE RD			
					00.000	STOP SIGN			
					00.070	SPEED LIMIT 25 MPH			
					00.270 CO 34	FORSYTHE RD			
					00.310 CO 65	RIVER RD			
					00.400		2	24J	
					00.400	BEGIN BRIDGE			
					00.420	STRUC #13018 PATAPSCO RIVER			
					00.420	CARROLL CO/L			

ROUTE NUMBER: MD 851D
INVENTORY DIRECTION: NORTH
ROUTE NAME: NO NAME

STATE SYSTEM	FUNCTIONAL CLASS	MEDIAN TYPE	ACCESS CONTROL	NHS	MILEPOINT	MILEPOINT DESCRIPTION	MARKED LANES	SURFACE WIDTH/TYPE*	AADT
STATE SECONDARY	R RUR LOCAL	NONE (UNDIV)	NONE	NOT NHS	00.000		2	18H	99
					00.000	ROAD END - GUARDRAIL			
					00.090 CO1820	LIVESTOCK RD			
					00.130		2	15G	
					00.150	ROAD END - GUARDRAIL			

ROUTE NUMBER: MD 851F
INVENTORY DIRECTION: EAST
ROUTE NAME: DEER HILL RD

STATE SYSTEM	FUNCTIONAL CLASS	MEDIAN TYPE	ACCESS CONTROL	NHS	MILEPOINT	MILEPOINT DESCRIPTION	MARKED LANES	SURFACE WIDTH/TYPE*	AADT
STATE SECONDARY	R RUR LOCAL	NONE (UNDIV)	NONE	NOT NHS	00.000		2	22H	99
					00.000 MD 32	SYKESVILLE RD			
					00.000	STOP SIGN			
					00.150	ROAD END			

*A,B = UNIMPROVED; C = GRADED & DRAINED; D,E = SOIL, GRAVEL, STONE; F,G = LOW TYPE BITUMINOUS
H,I = HIGH TYPE BITUMINOUS; J = CONCRETE; K = BRICK; L = BLOCK

STATE HIGHWAY LOCATION REFERENCE

COUNTY: HOWARD
DISTRICT: 7
DATE: 12/31/11

ROUTE NUMBER: MD 851H
INVENTORY DIRECTION: NORTH
ROUTE NAME: NO NAME

STATE SYSTEM	FUNCTIONAL CLASS	MEDIAN TYPE	ACCESS CONTROL	NHS	MILEPOINT	MILEPOINT DESCRIPTION	MARKED LANES	SURFACE WIDTH/TYPE*	AADT
STATE SECONDARY	R RUR LOCAL	NONE (UNDIV)	NONE	NOT NHS	00.000		2	20H	99
					00.000	ROAD END - GUARDRAIL			
					00.040		2	24H	
					00.040 MD 32B	NO NAME			
					00.190		2	18H	
					00.210 MD 32	SYKESVILLE RD			

ROUTE NUMBER: MD 851J
INVENTORY DIRECTION: NORTH
ROUTE NAME: BUTTERFLY CT

STATE SYSTEM	FUNCTIONAL CLASS	MEDIAN TYPE	ACCESS CONTROL	NHS	MILEPOINT	MILEPOINT DESCRIPTION	MARKED LANES	SURFACE WIDTH/TYPE*	AADT
STATE SECONDARY	R RUR LOCAL	NONE (UNDIV)	NONE	NOT NHS	00.000		2	20H	99
					00.000 MD 99	OLD FREDERICK RD			
					00.000	STOP SIGN			
					00.170	ROAD END - GUARDRAIL			

ROUTE NUMBER: MD 932B
INVENTORY DIRECTION: SOUTH
ROUTE NAME: BURNTWOODS RD

STATE SYSTEM	FUNCTIONAL CLASS	MEDIAN TYPE	ACCESS CONTROL	NHS	MILEPOINT	MILEPOINT DESCRIPTION	MARKED LANES	SURFACE WIDTH/TYPE*	AADT
STATE SECONDARY	R RUR MAJ COLL	NONE (UNDIV)	NONE	NOT NHS	02.500		2	20I	6,200
					02.500 CO 44	BURNTWOODS RD (BACK)			
					02.550 CO3333	SNOW CHIEF RD			
		CURBED			02.645				
		ROUNDAABOUT			02.665				
					02.665	BEGIN ROUNDAABOUT			
					02.679 MD932C	TEN OAKS RD			
					02.679	ROUNDAABOUT			
		CURBED			02.693				
					02.693	END ROUNDAABOUT			
					02.710		2	20J	
					02.710	BEGIN BRIDGE			
					02.730	STRUC #1315800			

*A,B = UNIMPROVED; C = GRADED & DRAINED; D,E = SOIL, GRAVEL, STONE; F,G = LOW TYPE BITUMINOUS
H,I = HIGH TYPE BITUMINOUS; J = CONCRETE; K = BRICK; L = BLOCK

STATE HIGHWAY LOCATION REFERENCE

COUNTY: HOWARD
DISTRICT: 7
DATE: 12/31/11

ROUTE NUMBER: MD 932B CONTINUED

INVENTORY DIRECTION: SOUTH

ROUTE NAME: BURNTWOODS RD

STATE SYSTEM	FUNCTIONAL CLASS	MEDIAN TYPE	ACCESS CONTROL	NHS	MILEPOINT	MILEPOINT DESCRIPTION	MARKED LANES	SURFACE WIDTH/TYPE*	AADT
STATE SECONDARY	R RUR MAJ COLL	CURBED	NONE	NOT NHS	02.730 MD 32	SYKESVILLE RD	2	20J	6,200
					02.758		2	20I	
		ROUNDAABOUT			02.758	END BRIDGE			
					02.768				
					02.768	BEGIN ROUNDAABOUT			
					02.782	ROUNDAABOUT			
					02.782 RP 32- 4	RAMP 4 FR MD 32 NB TO BURNTWOODS RD			
					02.782 RP 32- 2	RAMP 2 FR BURNTWOODS RD TO MD 32 NB			
	RUR LOCAL	CURBED			02.796				
					02.796	END ROUNDAABOUT			
		NONE (UNDIV)			02.816		2	24I	
					02.823	NO NAME			
					02.926 CO3587	JULIA MANOR WAY			
					02.957 CO513	EAST IVORY RD			

ROUTE NUMBER: MD 932C

INVENTORY DIRECTION: NORTH

ROUTE NAME: TEN OAKS RD

STATE SYSTEM	FUNCTIONAL CLASS	MEDIAN TYPE	ACCESS CONTROL	NHS	MILEPOINT	MILEPOINT DESCRIPTION	MARKED LANES	SURFACE WIDTH/TYPE*	AADT
STATE SECONDARY	R RUR MAJ COLL	NONE (UNDIV)	NONE	NOT NHS	05.910		2	24I	8,800
					05.910 CO558	TEN OAKS RD (BACK)			
					06.107 MD932D	IVORY RD			
		CURBED			06.166		2	20I	
		ROUNDAABOUT			06.185				
					06.185	BEGIN ROUNDAABOUT			
					06.200 MD932B	BURNTWOODS RD			
					06.200	ROUNDAABOUT			
		CURBED			06.216				
					06.216	END ROUNDAABOUT			
		NONE (UNDIV)			06.238		2	24I	
		CURBED			06.408		2	20I	
		ROUNDAABOUT			06.427				
					06.427	BEGIN ROUNDAABOUT			

*A,B = UNIMPROVED; C = GRADED & DRAINED; D,E = SOIL, GRAVEL, STONE; F,G = LOW TYPE BITUMINOUS
H,I = HIGH TYPE BITUMINOUS; J = CONCRETE; K = BRICK; L = BLOCK

STATE HIGHWAY LOCATION REFERENCE

COUNTY: HOWARD

DISTRICT: 7

DATE: 12/31/11

ROUTE NUMBER: MD 932C CONTINUED

INVENTORY DIRECTION: NORTH

ROUTE NAME: TEN OAKS RD

STATE SYSTEM	FUNCTIONAL CLASS	MEDIAN TYPE	ACCESS CONTROL	NHS	MILEPOINT	MILEPOINT DESCRIPTION	MARKED LANES	SURFACE WIDTH/TYPE*	AADT
STATE SECONDARY	R RUR MAJ COLL	ROUNDAABOUT	NONE	NOT NHS	06.440 RP 32- 6	RAMP 6 FR TEN OAKS RD TO MD 32 SB	2	20I	8,800
					06.440	ROUNDAABOUT			
					06.440 MD932E	PFEFFERKORN RD			
					06.459 RP 32- 8	RAMP 8 FR MD 32 SB TO TEN OAKS RD			
					06.459	END ROUNDAABOUT			

ROUTE NUMBER: MD 932D

INVENTORY DIRECTION: NORTH

ROUTE NAME: IVORY RD

STATE SYSTEM	FUNCTIONAL CLASS	MEDIAN TYPE	ACCESS CONTROL	NHS	MILEPOINT	MILEPOINT DESCRIPTION	MARKED LANES	SURFACE WIDTH/TYPE*	AADT
STATE SECONDARY	R RUR LOCAL	NONE (UNDIV)	NONE	NOT NHS	00.552		2	24I	99
					00.552 CO173	IVORY RD (BACK)			
					00.622 MD932C	TEN OAKS RD			
					00.622	STOP SIGN			

ROUTE NUMBER: MD 932E

INVENTORY DIRECTION: NORTH

ROUTE NAME: PFEFFERKORN RD

STATE SYSTEM	FUNCTIONAL CLASS	MEDIAN TYPE	ACCESS CONTROL	NHS	MILEPOINT	MILEPOINT DESCRIPTION	MARKED LANES	SURFACE WIDTH/TYPE*	AADT
STATE SECONDARY	R RUR LOCAL	CURBED	NONE	NOT NHS	00.000		2	20I	99
					00.000 MD932C	TEN OAKS RD			
					00.000	ROUNDAABOUT			
		NONE (UNDIV)			00.024		2	24I	
					00.100 CO 62	PFEFFERKORN RD (AHEAD)			

ROUTE NUMBER: MD 958P

INVENTORY DIRECTION: NORTH

ROUTE NAME: CRESTMOUNT RD

STATE SYSTEM	FUNCTIONAL CLASS	MEDIAN TYPE	ACCESS CONTROL	NHS	MILEPOINT	MILEPOINT DESCRIPTION	MARKED LANES	SURFACE WIDTH/TYPE*	AADT
STATE SECONDARY	R URB LOCAL	NONE (UNDIV)	NONE	NOT NHS	00.000		2	24I	1,035
					00.000 CO1090	ASSATEAGUE DR (BACK)			
					00.000 US 1	WASHINGTON BLVD			

*A,B = UNIMPROVED; C = GRADED & DRAINED; D,E = SOIL, GRAVEL, STONE; F,G = LOW TYPE BITUMINOUS
H,I = HIGH TYPE BITUMINOUS; J = CONCRETE; K = BRICK; L = BLOCK

STATE HIGHWAY LOCATION REFERENCE

COUNTY: HOWARD
DISTRICT: 7
DATE: 12/31/11

ROUTE NUMBER: MD 958P CONTINUED

INVENTORY DIRECTION: NORTH

ROUTE NAME: CRESTMOUNT RD

STATE SYSTEM	FUNCTIONAL CLASS	MEDIAN TYPE	ACCESS CONTROL	NHS	MILEPOINT	MILEPOINT DESCRIPTION	MARKED LANES	SURFACE WIDTH/TYPE*	AADT
STATE SECONDARY	R URB LOCAL	NONE (UNDIV)	NONE	NOT NHS	00.000	TRAFFIC SIGNAL	2	24I	1,035
					00.058		2	44I	
					00.100		2	30I	
					00.210	CUL DE SAC			

ROUTE NUMBER: MD 981

INVENTORY DIRECTION: NORTH

ROUTE NAME: TRICROSS DR

STATE SYSTEM	FUNCTIONAL CLASS	MEDIAN TYPE	ACCESS CONTROL	NHS	MILEPOINT	MILEPOINT DESCRIPTION	MARKED LANES	SURFACE WIDTH/TYPE*	AADT
STATE SECONDARY	R URB LOCAL	NONE (UNDIV)	NONE	NOT NHS	00.000		2	18I	699
					00.000 MD108	WATERLOO RD			
					00.000	STOP SIGN			
					00.026	SPEED LIMIT 25 MPH			
					00.060 MD108A	THOMAS WILLIAMS WAY			
					00.110 MD108	OLD ANNAPOLIS RD			
					00.110	STOP SIGN			

ROUTE NUMBER: MD 983

INVENTORY DIRECTION: NORTH

ROUTE NAME: OLD SCAGGSVILLE RD

STATE SYSTEM	FUNCTIONAL CLASS	MEDIAN TYPE	ACCESS CONTROL	NHS	MILEPOINT	MILEPOINT DESCRIPTION	MARKED LANES	SURFACE WIDTH/TYPE*	AADT
STATE SECONDARY	R URB LOCAL	NONE (UNDIV)	NONE	NOT NHS	00.000		2	22I	499
					00.000	ROAD END: GATE			
					00.014		2	24I	
					00.014 CO1811	PILGRIM AVE			
					00.094 CO114	ALL SAINTS RD			
					00.124 CO110	SUPERIOR AVE			
					00.134	SPEED LIMIT 30 MPH			
					00.294 CO244	GROSS AVE			
					00.374 CO 94	GRANT AVE			
					00.444 CO206	BRYANT AVE			
					00.604 CO119	HIGH RIDGE RD			
					00.654	SPUR TO HIGHLAND RIDGE RD			

*A,B = UNIMPROVED; C = GRADED & DRAINED; D,E = SOIL, GRAVEL, STONE; F,G = LOW TYPE BITUMINOUS
H,I = HIGH TYPE BITUMINOUS; J = CONCRETE; K = BRICK; L = BLOCK

STATE HIGHWAY LOCATION REFERENCE

COUNTY: HOWARD
DISTRICT: 7
DATE: 12/31/11

ROUTE NUMBER: MD 983 CONTINUED

INVENTORY DIRECTION: NORTH

ROUTE NAME: OLD SCAGGSVILLE RD

STATE SYSTEM	FUNCTIONAL CLASS	MEDIAN TYPE	ACCESS CONTROL	NHS	MILEPOINT	MILEPOINT DESCRIPTION	MARKED LANES	SURFACE WIDTH/TYPE*	AADT
STATE SECONDARY	R URB LOCAL	NONE (UNDIV)	NONE	NOT NHS	00.734	WILNOR WAY	2	24I	499
					00.784 CO275	STANSFIELD RD			
					00.848	DONNA LA			
					00.870	SPEED LIMIT 35 MPH			
					00.994		2	34I	
					01.024 CO2775	OLD SCAGGSVILLE RD (AHEAD)			

ROUTE NUMBER: MD 983A

INVENTORY DIRECTION: NORTH

ROUTE NAME: SCAGGSVILLE RD

STATE SYSTEM	FUNCTIONAL CLASS	MEDIAN TYPE	ACCESS CONTROL	NHS	MILEPOINT	MILEPOINT DESCRIPTION	MARKED LANES	SURFACE WIDTH/TYPE*	AADT
STATE SECONDARY	R URB LOCAL	NONE (UNDIV)	NONE	NOT NHS	00.000		2	26I	199
					00.000	CUL DE SAC			
					00.110		2	24I	
					00.110 CO1799	DOVES FLY WAY			
					00.200 CO451	SUSINI DR			
					00.350 OP 56	SHADY ACRES LA			
					00.390 CO1493	FELSVIEW DR			
					00.460 CO2028	ROSEMONT DR			
					00.480		2	26I	
					00.486	WOODS END DR			
					00.570 CO450	TOWER DR			
					00.710 CO 91	LEISHEAR RD			
					00.710 MD216E	OLD SCAGGSVILLE RD (AHEAD)			
					00.710	STOP SIGN			

ROUTE NUMBER: MD 984

INVENTORY DIRECTION: EAST

ROUTE NAME: NO NAME

STATE SYSTEM	FUNCTIONAL CLASS	MEDIAN TYPE	ACCESS CONTROL	NHS	MILEPOINT	MILEPOINT DESCRIPTION	MARKED LANES	SURFACE WIDTH/TYPE*	AADT
STATE SECONDARY	R RUR LOCAL	NONE (UNDIV)	NONE	NOT NHS	00.000		1	20I	99
					00.000 US 40	BALTO NATIONAL PIKE			
					00.020		2	20I	

*A,B = UNIMPROVED; C = GRADED & DRAINED; D,E = SOIL, GRAVEL, STONE; F,G = LOW TYPE BITUMINOUS
H,I = HIGH TYPE BITUMINOUS; J = CONCRETE; K = BRICK; L = BLOCK

STATE HIGHWAY LOCATION REFERENCE

COUNTY: HOWARD
DISTRICT: 7
DATE: 12/31/11

ROUTE NUMBER: MD 984 CONTINUED

INVENTORY DIRECTION: EAST

ROUTE NAME: NO NAME

STATE SYSTEM	FUNCTIONAL CLASS	MEDIAN TYPE	ACCESS CONTROL	NHS	MILEPOINT	MILEPOINT DESCRIPTION	MARKED LANES	SURFACE WIDTH/TYPE*	AADT
STATE SECONDARY	R RUR LOCAL	NONE (UNDIV)	NONE	NOT NHS	00.220 CO285	NORMANDY DR	2	20I	99
					00.220 OP922	NORMANDY DR			
					00.220	STOP SIGN			

ROUTE NUMBER: MD 985

INVENTORY DIRECTION: EAST

ROUTE NAME: OLD FREDERICK RD

STATE SYSTEM	FUNCTIONAL CLASS	MEDIAN TYPE	ACCESS CONTROL	NHS	MILEPOINT	MILEPOINT DESCRIPTION	MARKED LANES	SURFACE WIDTH/TYPE*	AADT
STATE SECONDARY	R URB LOCAL	NONE (UNDIV)	NONE	NOT NHS	00.000		2	18I	199
					00.000	ROAD END: GUARDRAIL			
					00.050	ROCKLAND UNITED METHODIST CHURCH			
					00.110 CO314	CHAPEL AVE			
					00.110	STOP SIGN			
					00.120	SPEED LIMIT 30 MPH			
					00.320 CO312	ORCHARD AVE			
					00.320	STOP SIGN			
					00.404	PATAPSCO MIDDLE SCHOOL ATHLETIC FIELD			
					00.550 CO1312	ROGERS AVE			
					00.550	STOP SIGN			

ROUTE NUMBER: MD 985A

INVENTORY DIRECTION: EAST

ROUTE NAME: OLD FREDERICK RD

STATE SYSTEM	FUNCTIONAL CLASS	MEDIAN TYPE	ACCESS CONTROL	NHS	MILEPOINT	MILEPOINT DESCRIPTION	MARKED LANES	SURFACE WIDTH/TYPE*	AADT
STATE SECONDARY	R URB COLL	CURBED	NONE	NOT NHS	00.000		2	24I	10,452
					00.000	ROUNDAABOUT			
					00.000 CO1312	ROGERS AVE			
		NONE (UNDIV)			00.020		2	22I	
					00.070		2	20I	
					00.070	SPEED LIMIT 25 MPH			
	URB LOCAL				00.130		2	26I	199
NAME: ROGERS AVE					00.130 CO271	OLD FREDERICK RD			

*A,B = UNIMPROVED; C = GRADED & DRAINED; D,E = SOIL, GRAVEL, STONE; F,G = LOW TYPE BITUMINOUS
H,I = HIGH TYPE BITUMINOUS; J = CONCRETE; K = BRICK; L = BLOCK

STATE HIGHWAY LOCATION REFERENCE

COUNTY: HOWARD
DISTRICT: 7
DATE: 12/31/11

ROUTE NUMBER: MD 985A CONTINUED

INVENTORY DIRECTION: EAST
ROUTE NAME: ROGERS AVE

STATE SYSTEM	FUNCTIONAL CLASS	MEDIAN TYPE	ACCESS CONTROL	NHS	MILEPOINT	MILEPOINT DESCRIPTION	MARKED LANES	SURFACE WIDTH/TYPE*	AADT
STATE SECONDARY	R URB LOCAL	NONE (UNDIV)	NONE	NOT NHS	00.170		2	24I	199
					00.240		2	27I	
					00.300	ROAD END: GUARDRAIL			

ROUTE NUMBER: MD 986M

INVENTORY DIRECTION: EAST
ROUTE NAME: SERVICE RD 3A

STATE SYSTEM	FUNCTIONAL CLASS	MEDIAN TYPE	ACCESS CONTROL	NHS	MILEPOINT	MILEPOINT DESCRIPTION	MARKED LANES	SURFACE WIDTH/TYPE*	AADT
STATE SECONDARY	R URB LOCAL	NONE (UNDIV)	NONE	NOT NHS	00.000		2	24F	99
					00.000 CO1663	OLD COLUMBIA RD			
					00.060	ROAD END			

ROUTE NUMBER: US 1

INVENTORY DIRECTION: NORTH
ROUTE NAME: WASHINGTON BLVD (NB COUPLET)

STATE SYSTEM	FUNCTIONAL CLASS	MEDIAN TYPE	ACCESS CONTROL	NHS	MILEPOINT	MILEPOINT DESCRIPTION	MARKED LANES	SURFACE WIDTH/TYPE*	AADT
STATE SECONDARY	R URB OPA	NONE (UNDIV)	NONE	NOT NHS	00.000		2	24J	17,501
					00.000	PRINCE GEORGES CO/L			
					00.000	STRUC #16001 PATUXENT RIVER			
					00.000	BEGIN COUPLET			
					00.020		2	24I	
					00.020	END BRIDGE			
					00.060	STRUC#13035 ENT TO LAUREL			
					00.085	RACETRACK			
					00.130	SPEED LIMIT 35 MPH			
					00.180	CROSSOVER			
					00.180	CROSSOVER			
					00.210 CO508	N LAUREL RD			
					00.370	CROSSOVER			
					00.505	DIRECTIONAL CROSSOVER			
		UNPROTECTED			00.520		4	48I	32,241
NAME: WASHINGTON BLVD					00.520 OP 27	DAVIS AVE			
					00.520 US 1	WASHINGTON BLVD (NB COUPLET) (BACK)			

*A,B = UNIMPROVED; C = GRADED & DRAINED; D,E = SOIL, GRAVEL, STONE; F,G = LOW TYPE BITUMINOUS
H,I = HIGH TYPE BITUMINOUS; J = CONCRETE; K = BRICK; L = BLOCK

STATE HIGHWAY LOCATION REFERENCE

COUNTY: HOWARD
DISTRICT: 7
DATE: 12/31/11

ROUTE NUMBER: US 1 CONTINUED
INVENTORY DIRECTION: NORTH
ROUTE NAME: WASHINGTON BLVD

STATE SYSTEM	FUNCTIONAL CLASS	MEDIAN TYPE	ACCESS CONTROL	NHS	MILEPOINT	MILEPOINT DESCRIPTION	MARKED LANES	SURFACE WIDTH/TYPE*	AADT
STATE SECONDARY	R URB OPA	UNPROTECTED	NONE	NOT NHS	00.520	END COUPLET	4	48I	32,241
		CURBED			00.612				
		CENTER TLA (UNDIV)			00.640				
					00.700	WILBERT LA			
					00.720	CO3585 HILL ST			
		NONE (UNDIV)			00.770				
					00.800	CO1296 BREWERS CT			
		PAINTED			00.830				
		CENTER TLA (UNDIV)			00.845				
		NONE (UNDIV)			00.905				
					00.970				39,081
					00.970	CO112 WHISKEY BOTTOM RD			
					00.970	TRAFFIC SIGNAL			
		PAINTED			01.040				
					01.090	SPEED LIMIT 50 MPH			
		NONE (UNDIV)			01.170				
					01.210	OP702 COUNTRY MEADOWS LA			
		PAINTED			01.240				
		NONE (UNDIV)			01.325				
					01.334	DRAINAGE STRUC #13002X0			
		PAINTED			01.373				
		NONE (UNDIV)			01.410				
					01.410	CO1717 MAIER RD			
					01.410	TRAFFIC SIGNAL			
		PAINTED			01.445				
					01.510	CO1833 LYNN BUFF CT			
					01.570	STRUC #13009 HAMMOND BRANCH			
		NONE (UNDIV)			01.620				
		PAINTED			01.655				
		CURBED			01.710				
					01.880	CO2813 FREESTATE DR			
					01.880	TRAFFIC SIGNAL			
					01.880	CROSSOVER			
					01.951	SPEED LIMIT 50 MPH			
					01.995	SPUR FR LINCOLN CENTER			

*A,B = UNIMPROVED; C = GRADED & DRAINED; D,E = SOIL, GRAVEL, STONE; F,G = LOW TYPE BITUMINOUS
H,I = HIGH TYPE BITUMINOUS; J = CONCRETE; K = BRICK; L = BLOCK

STATE HIGHWAY LOCATION REFERENCE

COUNTY: HOWARD
DISTRICT: 7
DATE: 12/31/11

ROUTE NUMBER: US 1 CONTINUED
INVENTORY DIRECTION: NORTH
ROUTE NAME: WASHINGTON BLVD

STATE SYSTEM	FUNCTIONAL CLASS	MEDIAN TYPE	ACCESS CONTROL	NHS	MILEPOINT	MILEPOINT DESCRIPTION	MARKED LANES	SURFACE WIDTH/TYPE*	AADT
STATE SECONDARY	R URB OPA	CURBED	NONE	NOT NHS	02.030	SPUR TO LINCOLN CENTER	4	48I	39,081
					02.160 CO416	GORMAN RD			
					02.160	TRAFFIC SIGNAL			
					02.160	CROSSOVER			
					02.195	SPUR TO BUSINESS			
					02.220	SPUR FR BUSINESS			
		POSITIVE BARRIER			02.370		5	60I	
					02.450	BEGIN BRIDGE			
					02.470	STRUC #13007 LITTLE PATUXENT RIVER			
					02.490		4	48I	
					02.490	END BRIDGE			
		CURBED			02.570	SPUR TO HOWARD ST			
					02.600				
					02.600 CO1066	CORRIDOR RD			
					02.600 CO191	HOWARD ST			
					02.600	TRAFFIC SIGNAL			
					02.600	CROSSOVER			
		UNPROTECTED			02.660				
					02.660 RP 32- 4	RAMP 4 FR US 1 NB TO RAMP 10 (TO MD 32)			
					02.690 RP 32- 6	RAMP 6 FR RAMP 10 (FR MD 32) TO US 1 SB			
					02.690	TRAFFIC SIGNAL			
		POSITIVE BARRIER			02.790				
					02.790 RP 32- 3	RAMP 3 FR RAMP 10 (FR MD 32) TO US 1 NB			
					02.810 RP 32- 5	RAMP 5 FR US 1 SB TO RAMP 10 (TO MD 32)			
					02.820 RP 32-10	RAMP 10 FR MD 32 EB TO MD 32 EB			
					02.820	STRUC #13110			
					02.850				36,261
					02.850 MD 32	PATUXENT PKWY			
					02.850	STRUC #13108			
					02.880 RP 32- 9	RAMP 9 FR MD 32 WB TO MD 32 WB			
					02.880	STRUC #13109			
					02.890 RP 32- 1	RAMP 1 FR US 1 NB TO RAMP 9 (TO MD 32)			
		UNPROTECTED			02.920				

*A,B = UNIMPROVED; C = GRADED & DRAINED; D,E = SOIL, GRAVEL, STONE; F,G = LOW TYPE BITUMINOUS
H,I = HIGH TYPE BITUMINOUS; J = CONCRETE; K = BRICK; L = BLOCK

STATE HIGHWAY LOCATION REFERENCE

COUNTY: HOWARD

DISTRICT: 7

DATE: 12/31/11

ROUTE NUMBER: US 1 CONTINUED

INVENTORY DIRECTION: NORTH

ROUTE NAME: WASHINGTON BLVD

STATE SYSTEM	FUNCTIONAL CLASS	MEDIAN TYPE	ACCESS CONTROL	NHS	MILEPOINT	MILEPOINT DESCRIPTION	MARKED LANES	SURFACE WIDTH/TYPE*	AADT
STATE SECONDARY	R URB OPA	UNPROTECTED	NONE	NOT NHS	02.920 RP 32- 7	RAMP 7 FR RAMP 9 (FR MD 32) TO US 1 SB	4	48I	36,261
		POSITIVE BARRIER			03.000	STRUC #13006			
					03.010				
					03.043	TRAFFIC SIGNAL			
					03.043	DIRECTIONAL CROSSOVER			
					03.060 RP 32- 8	RAMP 8 FR US 1 SB TO RAMP 9 (TO MD 32)			
					03.060	TRAFFIC SIGNAL			
		CURBED			03.080				
					03.080	CROSSOVER			
					03.110 RP 32- 2	RAMP 2 FR RAMP 9 (FR MD 32) TO US 1 NB			
		NONE (UNDIV)			03.166				
					03.240	SPUR TO GUILFORD RD			
					03.260				26,571
					03.260 CO1910	GUILFORD RD			
					03.260	TRAFFIC SIGNAL			
					03.290	SPUR TO GUILFORD RD			
		CENTER TLA (UNDIV)			03.350				
		PAINTED			03.510				
		NONE (UNDIV)			03.580				
					03.690	BEGIN BRIDGE			
					03.700	R/R #CSX 140 227 D			
					03.700	STRUC #13099			
					03.720	END BRIDGE			
					03.840	SPUR FR CHASE QUARRY			
					03.850 CO1092	PATUXENT RANGE RD			
					03.850	TRAFFIC SIGNAL			
		PAINTED			03.920				
		NONE (UNDIV)			03.990				
					04.160		4	52I	
					04.180		4	48I	
					04.180	SPEED LIMIT 50 MPH			
					04.240 OP941	GATEWOOD DR			
					04.300	SPUR TO QUARRY			
					04.360	STRUC #13005 DORSEY RUN			
		PAINTED			04.500				

*A,B = UNIMPROVED; C = GRADED & DRAINED; D,E = SOIL, GRAVEL, STONE; F,G = LOW TYPE BITUMINOUS
H,I = HIGH TYPE BITUMINOUS; J = CONCRETE; K = BRICK; L = BLOCK

STATE HIGHWAY ADMINISTRATION OF MARYLAND
HIGHWAY INFORMATION SERVICES DIVISION
DATA SUPPORT GROUP

STATE HIGHWAY LOCATION REFERENCE

COUNTY: HOWARD
DISTRICT: 7
DATE: 12/31/11

ROUTE NUMBER: US 1 CONTINUED
INVENTORY DIRECTION: NORTH
ROUTE NAME: WASHINGTON BLVD

STATE SYSTEM	FUNCTIONAL CLASS	MEDIAN TYPE	ACCESS CONTROL	NHS	MILEPOINT	MILEPOINT DESCRIPTION	MARKED LANES	SURFACE WIDTH/TYPE*	AADT
STATE SECONDARY	R URB OPA	PAINTED	NONE	NOT NHS	04.506	NO NAME	4	48I	26,571
		NONE (UNDIV)			04.590				
		CENTER TLA (UNDIV)			04.640				
		NONE (UNDIV)			04.710				
					04.760	MISSION RD			
					04.760	TRAFFIC SIGNAL			
		CENTER TLA (UNDIV)			04.790				
					04.850	FLEMING ST			
		NONE (UNDIV)			04.990				
		CENTER TLA (UNDIV)			05.050				
					05.050	HICKS RD			
		NONE (UNDIV)			05.060				
					05.090	SPEED LIMIT 45 MPH			
		CENTER TLA (UNDIV)			05.110				
					05.110	LINCOLN DR			
		NONE (UNDIV)			05.160				
		CENTER TLA (UNDIV)			05.220				
					05.220	CEDAR AVE			
					05.330	MCCLAIN AVE			
					05.350	STRUC #13004 DORSEY RUN			
					05.370	SPUR TO ASSATEAGUE DR			
		NONE (UNDIV)			05.390		4	48J	30,481
					05.390	ASSATEAGUE DR			
					05.390	CRESTMOUNT RD			
					05.390	TRAFFIC SIGNAL			
					05.390	CROSSOVER			
					05.400	SPUR FR ASSATEAGUE DR			
					05.470		4	48I	
		CURBED			05.510		4	48J	
					05.540	SPUR TO MD 175			
					05.570	SPUR FR MD 175			
					05.600				27,541
					05.600	WATERLOO RD			
					05.600	TRAFFIC SIGNAL			
					05.660	SPUR FR MD 175			

*A,B = UNIMPROVED; C = GRADED & DRAINED; D,E = SOIL, GRAVEL, STONE; F,G = LOW TYPE BITUMINOUS
H,I = HIGH TYPE BITUMINOUS; J = CONCRETE; K = BRICK; L = BLOCK

STATE HIGHWAY LOCATION REFERENCE

COUNTY: HOWARD
DISTRICT: 7
DATE: 12/31/11

ROUTE NUMBER: US 1 CONTINUED
INVENTORY DIRECTION: NORTH
ROUTE NAME: WASHINGTON BLVD

STATE SYSTEM	FUNCTIONAL CLASS	MEDIAN TYPE	ACCESS CONTROL	NHS	MILEPOINT	MILEPOINT DESCRIPTION	MARKED LANES	SURFACE WIDTH/TYPE*	AADT
STATE SECONDARY	R URB OPA	CURBED	NONE	NOT NHS	05.660	SPUR TO MD 175	4	48J	27,541
		CENTER TLA (UNDIV)			05.670		4	48I	
		PAINTED			05.710				
					05.770	ENT TO MD STATE POLICE BARRACKS "A"			
					05.819	MD STATE POLICE BARRACKS			
		CENTER TLA (UNDIV)			05.840				
					06.010 CO1519	PORT CAPITOL DR			
					06.100 CO131	MONTEVIDEO RD			
					06.100	TRAFFIC SIGNAL			
					06.150	SPEED LIMIT 50 MPH			
					06.160	STRUC #13003 DEEP RUN			
					06.510 CO499	KIT KAT RD			
					06.610	TRINITY CHURCH			
					06.700 CO133	BROOKDALE RD			
					06.730 CO495	CEMETERY LA			
		NONE (UNDIV)			06.830				
					06.870 CO2549	BUSINESS PKWY			
					06.870	TRAFFIC SIGNAL			
		PAINTED			06.920				
		NONE (UNDIV)			06.990				
					07.050 MD103	MEADOWRIDGE RD			
					07.050	TRAFFIC SIGNAL			
		PAINTED			07.110				
		NONE (UNDIV)			07.180				
		PAINTED			07.240				
		CURBED			07.330				
					07.350 RP100- 4	RAMP 4 FR US 1 NB TO MD 100 EB			
					07.420 RP100- 5	RAMP 5 FR US 1 SB TO RAMP 4 (TO MD 100)			
					07.420	TRAFFIC SIGNAL			
					07.420	DIRECTIONAL CROSSOVER			
					07.430 RP100- 6	RAMP 6 FR MD 100 EB TO US 1 SB			
					07.510 RP100- 3	RAMP 3 FR MD 100 EB TO US 1 NB			
					07.542	BEGIN BRIDGE			
					07.560				35,641

*A,B = UNIMPROVED; C = GRADED & DRAINED; D,E = SOIL, GRAVEL, STONE; F,G = LOW TYPE BITUMINOUS
H,I = HIGH TYPE BITUMINOUS; J = CONCRETE; K = BRICK; L = BLOCK

STATE HIGHWAY ADMINISTRATION OF MARYLAND
HIGHWAY INFORMATION SERVICES DIVISION
DATA SUPPORT GROUP

STATE HIGHWAY LOCATION REFERENCE

COUNTY: HOWARD

DISTRICT: 7

DATE: 12/31/11

ROUTE NUMBER: US 1 CONTINUED

INVENTORY DIRECTION: NORTH

ROUTE NAME: WASHINGTON BLVD

STATE SYSTEM	FUNCTIONAL CLASS	MEDIAN TYPE	ACCESS CONTROL	NHS	MILEPOINT	MILEPOINT DESCRIPTION	MARKED LANES	SURFACE WIDTH/TYPE*	AADT
STATE SECONDARY	R URB OPA	CURBED	NONE	NOT NHS	07.560 MD100	NO NAME	4	48I	35,641
					07.560	STRUC #13118			
					07.560	EXIT #6			
					07.578	END BRIDGE			
					07.590 RP100- 1	RAMP 1 FR US 1 NB TO MD 100 WB			
					07.680 RP100- 7	RAMP 7 FR RAMP 2 (FR MD 100) TO US 1 SB			
					07.680	TRAFFIC SIGNAL			
					07.680	DIRECTIONAL CROSSOVER			
					07.700		5	60I	
					07.700 RP100- 8	RAMP 8 FR US 1 SB TO MD 100 WB			
					07.710 RP100- 2	RAMP 2 FR MD 100 WB TO US 1 NB			
					07.760		4	48I	
		NONE (UNDIV)			07.790				
					07.790 CO1126	AMBERTON DR			
					07.790 MD100X	NO NAME			
					07.790	TRAFFIC SIGNAL			
		PAINTED			07.888				
		NONE (UNDIV)			07.950				
		PAINTED			08.000				
		NONE (UNDIV)			08.020				
					08.020	STRUC #13002 BEALMEAR BRANCH			
		PAINTED			08.040				
					08.040 CO3164	TROY HILL DR			
		NONE (UNDIV)			08.149				
		PAINTED			08.240				
					08.240 CO3164	TROY HILL DR			
					08.240	TRAFFIC SIGNAL			
					08.285	DRAINAGE STRUC #13003X0			
		NONE (UNDIV)			08.465				
					08.465	SPEED LIMIT 45 MPH			
		CENTER TLA (UNDIV)			08.500				
					08.520 CO1578	DUCKETTS LA			
					08.540	PVT RD			
					08.680	DRAINAGE STRUC #13004X0			

*A,B = UNIMPROVED; C = GRADED & DRAINED; D,E = SOIL, GRAVEL, STONE; F,G = LOW TYPE BITUMINOUS
H,I = HIGH TYPE BITUMINOUS; J = CONCRETE; K = BRICK; L = BLOCK

STATE HIGHWAY ADMINISTRATION OF MARYLAND
HIGHWAY INFORMATION SERVICES DIVISION
DATA SUPPORT GROUP

STATE HIGHWAY LOCATION REFERENCE

COUNTY: HOWARD
DISTRICT: 7
DATE: 12/31/11

ROUTE NUMBER: US 1 CONTINUED
INVENTORY DIRECTION: NORTH
ROUTE NAME: WASHINGTON BLVD

STATE SYSTEM	FUNCTIONAL CLASS	MEDIAN TYPE	ACCESS CONTROL	NHS	MILEPOINT	MILEPOINT DESCRIPTION	MARKED LANES	SURFACE WIDTH/TYPE*	AADT
STATE SECONDARY	R URB OPA	CENTER TLA (UNDIV)	NONE	NOT NHS	08.690 CO143	LOUDON AVE	4	48I	35,641
					08.690	TRAFFIC SIGNAL			
		PAINTED			08.740 CO663	HOWARD LA			
					08.890				28,171
		NONE (UNDIV)			08.890 CO187	HUNT CLUB RD			
					08.930				
					08.930 CO559	SOUTH HANOVER RD			
					09.030 CO2188	ROWANBERRY DR			
					09.030 CO254	PINE AVE			
					09.030	TRAFFIC SIGNAL			
					09.115	DRAINAGE STRUC #13005X0			
					09.160				26,071
					09.160 CO1732	OLD WASHINGTON RD			
					09.260	SPUR FR OLD WASHINGTON RD			
					09.350 CO2371	GREENFIELD RD			
					09.380	GREENFIELD RD (WB/L)			
		CENTER TLA (UNDIV)			09.480				
		PAINTED			09.520				
		NONE (UNDIV)			09.580				
					09.610 CO136	MONTGOMERY RD			
					09.610 MD103A	MONTGOMERY RD			
					09.610	TRAFFIC SIGNAL			
		CENTER TLA (UNDIV)			09.650				
					09.860	NO NAME			
		NONE (UNDIV)			09.908				
					09.940 CO149	BONNIE VIEW LA			
		PAINTED			09.970				
					10.020	DRAINAGE STRUC #13006X0			
		NONE (UNDIV)			10.060				
					10.153	SPEED LIMIT 40 MPH			
		PAINTED			10.400				
					10.420	DRAINAGE STRUC #13008X0			
					10.422	DRAINAGE STRUC #13007X0			
		CENTER TLA (UNDIV)			10.530				
					10.530 CO1732	OLD WASHINGTON RD			

*A,B = UNIMPROVED; C = GRADED & DRAINED; D,E = SOIL, GRAVEL, STONE; F,G = LOW TYPE BITUMINOUS
H,I = HIGH TYPE BITUMINOUS; J = CONCRETE; K = BRICK; L = BLOCK

STATE HIGHWAY LOCATION REFERENCE

COUNTY: HOWARD
DISTRICT: 7
DATE: 12/31/11

ROUTE NUMBER: US 1 CONTINUED

INVENTORY DIRECTION: NORTH

ROUTE NAME: WASHINGTON BLVD

STATE SYSTEM	FUNCTIONAL CLASS	MEDIAN TYPE	ACCESS CONTROL	NHS	MILEPOINT	MILEPOINT DESCRIPTION	MARKED LANES	SURFACE WIDTH/TYPE*	AADT
STATE SECONDARY	R URB OPA	PAINTED	NONE	NOT NHS	10.680		4	48I	26,071
		NONE (UNDIV)			10.680 CO265	BRUMBAUGH AVE			
					10.700				
					10.710	R/R #CSX 140 881 Y			
		PAINTED			10.715				
					10.740 CO266	RAILROAD AVE			
		NONE (UNDIV)			10.770				
		POSITIVE BARRIER			10.790				
					10.790 CO158	LEVERING AVE			
					10.790	TRAFFIC SIGNAL			
					10.860 RP895- 7	RAMP 7 FR IS 895 WB TO US 1 SB			
					10.890 CO465	MAIN ST			
					10.890 RP895- 4	RAMP 4 FR US 1 NB TO IS 895 EB			
					11.000	BEGIN BRIDGE			
					11.010	STRUC #3010 PATAPSCO RIVER			
					11.010	BALTIMORE CO/L			

ROUTE NUMBER: US 1 COUPLET

INVENTORY DIRECTION: SOUTH

ROUTE NAME: WASHINGTON BLVD (SB COUPLET)

STATE SYSTEM	FUNCTIONAL CLASS	MEDIAN TYPE	ACCESS CONTROL	NHS	MILEPOINT	MILEPOINT DESCRIPTION	MARKED LANES	SURFACE WIDTH/TYPE*	AADT
STATE SECONDARY	R URB OPA	NONE (UNDIV)	NONE	NOT NHS	10.430		2	24I	18,081
					10.430 OP 27	DAVIS AVE			
					10.430	WASHINGTON BLVD (US 1 SBL BACK)			
					10.430	BEGIN COUPLET			
					10.450	DIRECTIONAL CROSSOVER			
					10.481	SPEED LIMIT 35 MPH			
					10.617 CO256	MADISON AVE			
					10.732 CO508	N LAUREL RD			
					10.737 CO116	NORTH LAUREL RD			
					10.737	TRAFFIC SIGNAL			
					10.765	CROSSOVER			
					10.805	CROSSOVER			
					10.870		3	36I	

*A,B = UNIMPROVED; C = GRADED & DRAINED; D,E = SOIL, GRAVEL, STONE; F,G = LOW TYPE BITUMINOUS
H,I = HIGH TYPE BITUMINOUS; J = CONCRETE; K = BRICK; L = BLOCK

STATE HIGHWAY LOCATION REFERENCE

COUNTY: HOWARD
DISTRICT: 7
DATE: 12/31/11

ROUTE NUMBER: US 1 COUPLET CONTINUED
INVENTORY DIRECTION: SOUTH
ROUTE NAME: WASHINGTON BLVD (SB COUPLET)

STATE SYSTEM	FUNCTIONAL CLASS	MEDIAN TYPE	ACCESS CONTROL	NHS	MILEPOINT	MILEPOINT DESCRIPTION	MARKED LANES	SURFACE WIDTH/TYPE*	AADT
STATE SECONDARY	R URB OPA	NONE (UNDIV)	NONE	NOT NHS	10.900	STRUC #1600200	3	36I	18,081
					10.900	PRINCE GEORGE'S CO/L			
					10.900	END COUPLET			

ROUTE NUMBER: US 29
INVENTORY DIRECTION: NORTH
ROUTE NAME: COLUMBIA PIKE

STATE SYSTEM	FUNCTIONAL CLASS	MEDIAN TYPE	ACCESS CONTROL	NHS	MILEPOINT	MILEPOINT DESCRIPTION	MARKED LANES	SURFACE WIDTH/TYPE*	AADT
STATE PRIMARY	R URB FRWY EXPWY	POSITIVE BARRIER	PARTIAL	NHS	00.000		4	48J	57,661
					00.000	MONTGOMERY CO/L			
					00.000	STRUC #15034 PATUXENT RIVER			
					00.000	STRUC #15035 PATUXENT RIVER			
					00.050		4	48I	
					00.050	END BRIDGE			
					00.210	SPEED LIMIT 55 MPH			
					00.261	DRAINAGE STRUC #13009X0			
					00.599		5	60I	
					00.620	SPUR FR OLD COLUMBIA RD			
					00.620	SPUR TO OLD COLUMBIA RD			
					00.630 CO264	OLD COLUMBIA RD			
					00.630	DIRECTIONAL CROSSOVER			
					00.630 CO3500	OLD COLUMBIA RD			
					00.640	SPUR FR OLD COLUMBIA RD			
					00.690	MILE MARKER 13.0			
					00.980		6	72I	
					01.010	DRAINAGE STRUC #13147X0			
					01.100 RP 29- 6	RAMP 6 FR MD 216 EB TO US 29 SB			
					01.340 RP 29- 5	RAMP 5 FR US 29 SB TO MD 216 EB			
					01.380				69,550
					01.380 MD216	SCAGGSVILLE RD			
					01.380	STRUC #13152			
					01.380	EXIT #13			
					01.470 RP 29- 1	RAMP 1 FR US 29 NB TO MD 216 WB			
					01.700	MILE MARKER 14.0			

*A,B = UNIMPROVED; C = GRADED & DRAINED; D,E = SOIL, GRAVEL, STONE; F,G = LOW TYPE BITUMINOUS
H,I = HIGH TYPE BITUMINOUS; J = CONCRETE; K = BRICK; L = BLOCK

STATE HIGHWAY LOCATION REFERENCE

COUNTY: HOWARD
DISTRICT: 7
DATE: 12/31/11

ROUTE NUMBER: US 29 CONTINUED
INVENTORY DIRECTION: NORTH
ROUTE NAME: COLUMBIA PIKE

STATE SYSTEM	FUNCTIONAL CLASS	MEDIAN TYPE	ACCESS CONTROL	NHS	MILEPOINT	MILEPOINT DESCRIPTION	MARKED LANES	SURFACE WIDTH/TYPE*	AADT
STATE PRIMARY	R URB FRWY EXPWY	POSITIVE BARRIER	PARTIAL	NHS	01.760 RP 29- 2	RAMP 2 FR MD 216 WB TO US 29 NB	6	72I	69,550
					01.803	SMALL STRUC #13153N0			
					02.068	EMERGENCY ACCESS TO HAMMOND DR			
					02.074	SMALL STRUC #13163N0			
					02.110	STRUC #13014 HAMMOND BR			
					02.188 RP 29- 6	RAMP 6 FR JOHNS HOPKINS RD TO US 29 SB			
					02.266 RP 29- 4	RAMP 4 FR US 29 NB TO JOHNS HOPKINS RD			
					02.500 RP 29- 3	RAMP 3 FR JOHNS HOPKINS RD TO US 29 NB			
					02.528				70,931
					02.528	STRUC #13154			
					02.528 CO109	JOHNS HOPKINS RD			
					02.667	MILE MARKER 15.0			
					02.781 RP 29- 2	RAMP 2 FR JOHNS HOPKINS RD TO US 29 NB			
					02.803 RP 29- 8	RAMP 8 FR US 29 SB TO JOHNS HOPKINS RD			
					03.161	WEATHER STATION (RIGHT)			
					03.202		5	66I	
					03.240	BEGIN BRIDGE			
					03.260	STRUC #13013 MIDDLE PATUXENT RIVER			
			FULL		03.270		5	60I	
					03.270	END BRIDGE			
					03.600	SPUR FR RIVERS EDGE RD			
					03.650 CO1878	RIVERS EDGE RD			
					03.650	TRAFFIC SIGNAL			
					03.650	DIRECTIONAL CROSSOVER			
					03.670	MILE MARKER 16.0			
					03.670	SPUR TO RIVERS EDGE RD			
					03.900 RP 32- 6	RAMP 6 FR MD 32 EB TO US 29 SB			
					03.970 RP 32- 4	RAMP 4 FR US 29 NB TO MD 32 EB			
					04.260 RP 32- 5	RAMP 5 FR US 29 SB TO MD 32 EB			
					04.260 RP 32- 3	RAMP 3 FR MD 32 EB TO US 29 NB			
					04.310				80,061
					04.310 MD 32	PATUXENT PKWY			
					04.310	STRUC #13101			

*A,B = UNIMPROVED; C = GRADED & DRAINED; D,E = SOIL, GRAVEL, STONE; F,G = LOW TYPE BITUMINOUS
H,I = HIGH TYPE BITUMINOUS; J = CONCRETE; K = BRICK; L = BLOCK

STATE HIGHWAY LOCATION REFERENCE

COUNTY: HOWARD
DISTRICT: 7
DATE: 12/31/11

ROUTE NUMBER: US 29 CONTINUED
INVENTORY DIRECTION: NORTH
ROUTE NAME: COLUMBIA PIKE

STATE SYSTEM	FUNCTIONAL CLASS	MEDIAN TYPE	ACCESS CONTROL	NHS	MILEPOINT	MILEPOINT DESCRIPTION	MARKED LANES	SURFACE WIDTH/TYPE*	AADT
STATE PRIMARY	R URB FRWY EXPWY	POSITIVE BARRIER	FULL	NHS	04.310	EXIT #16	5	60I	80,061
					04.360 RP 32- 1	RAMP 1 FR US 29 NB TO MD 32 WB			
					04.360 RP 32- 7	RAMP 7 FR MD 32 WB TO US 29 SB			
					04.630	MILE MARKER 17.0			
					04.690		6	72I	
					04.690 RP 32- 2	RAMP 2 FR MD 32 WB TO US 29 NB			
					04.690 RP 32- 8	RAMP 8 FR US 29 SB TO MD 32 WB			
					04.888	DRAINAGE STRUC #13010X0			
					04.940 RP 29- 7	RAMP 7 FR SENECA DR TO US 29 SB			
					04.960 CO412	SENECA DR			
					04.960	STRUC #13131			
					04.960	EXIT #17			
					05.010 RP 29- 4	RAMP 4 FR US 29 NB TO SHAKER DR SB			
					05.050 RP 29- 8	RAMP 8 FR US 29 SB TO SENECA DR			
					05.080 RP 29- 3	RAMP 3 FR SHAKER DR SB TO US 29 NB			
					05.210		5	60I	
					05.630 RP 29- 1	RAMP 1 FR US 29 NB TO BROKEN LAND PKWY			
					05.700		5	60J	
					05.700 RP 29- 6	RAMP 6 FR BROKEN LAND PKWY TO US 29 SB			
					05.880 RP 29- 5	RAMP 5 FR US 29 SB TO BROKEN LAND PKWY			
					05.900		5	60I	
					05.900 RP 29- 3	RAMP 3 FR BROKEN LAND PKWY TO US 29 NB			
					05.906	DRAINAGE STRUC #13011X0			
					05.950				75,679
					05.950 CO1161	BROKEN LAND PKWY			
					05.950	STRUC #13129			
					05.950	EXIT #18			
					06.020 RP 29- 7	RAMP 7 FR BROKEN LAND PKWY TO US 29 SB			
					06.090	STRUC #13128			
					06.090 RP 29- 1	RAMP 1 FR US 29 NB TO BROKEN LAND PKWY			
					06.100 RP 29- 2	RAMP 2 FR BROKEN LAND PKWY TO US 29 NB			
					06.110		5	60J	

*A,B = UNIMPROVED; C = GRADED & DRAINED; D,E = SOIL, GRAVEL, STONE; F,G = LOW TYPE BITUMINOUS
H,I = HIGH TYPE BITUMINOUS; J = CONCRETE; K = BRICK; L = BLOCK

STATE HIGHWAY ADMINISTRATION OF MARYLAND
HIGHWAY INFORMATION SERVICES DIVISION
DATA SUPPORT GROUP

STATE HIGHWAY LOCATION REFERENCE

COUNTY: HOWARD
DISTRICT: 7
DATE: 12/31/11

ROUTE NUMBER: US 29 CONTINUED
INVENTORY DIRECTION: NORTH
ROUTE NAME: COLUMBIA PIKE

STATE SYSTEM	FUNCTIONAL CLASS	MEDIAN TYPE	ACCESS CONTROL	NHS	MILEPOINT	MILEPOINT DESCRIPTION	MARKED LANES	SURFACE WIDTH/TYPE*	AADT
STATE PRIMARY	R URB FRWY EXPWY	POSITIVE BARRIER	FULL	NHS	06.110	BEGIN BRIDGE	5	60J	75,679
					06.120	STRUC #13012 PATUXENT RIVER			
					06.130		5	60I	
					06.130	END BRIDGE			
					06.298	CO510 SOUTH ENTRANCE RD			
					06.366	DRAINAGE STRUC #13012X0			
					06.376	SPUR TO SOUTH ENTRANCE RD			
		UNPROTECTED			06.410				
					06.480	DRAINAGE STRUC #13013X0			
					06.530	DIRECTIONAL CROSSOVER			
					06.590	CO1124 GALES LA			
					06.600	ATR STATION #0029 (CABINET NB/L)			
		POSITIVE BARRIER			06.610				
					06.610	STRUC #HO0133 PEDESTRIAN WALKWAY			
					06.610	MILE MARKER 19.0			
		UNPROTECTED			07.080				
					07.141	DRAINAGE STRUC #13014X0			
		POSITIVE BARRIER			07.190				
					07.190	CO262 OLD COLUMBIA RD			
					07.190	CROSSOVER			
					07.230		6	72I	
					07.380	DRAINAGE STRUC #13015X0			
					07.440	RP 29- 4 RAMP 4 FR US 29 NB TO MD 175 EB			
					07.440	RP 29- 6 RAMP 6 FR MD 175 EB TO US 29 SB			
					07.690	RP 29- 3 RAMP 3 FR MD 175 EB TO US 29 NB			
					07.700	RP 29- 5 RAMP 5 FR US 29 SB TO MD 175 EB			
					07.740				105,421
					07.740	MD175 ROUSE PKWY			
					07.740	STRUC #13086			
					07.740	MILE MARKER 20.0			
					07.740	EXIT #20			
					07.790	RP 29- 7 RAMP 7 FR MD 175 WB TO US 29 SB			
					07.790	RP 29- 1 RAMP 1 FR US 29 NB TO MD 175 WB			
					07.970	RP 29- 2 RAMP 2 FR MD 175 WB TO US 29 NB			
					08.100	RP 29- 8 RAMP 8 FR US 29 SB TO MD 175 WB			

*A,B = UNIMPROVED; C = GRADED & DRAINED; D,E = SOIL, GRAVEL, STONE; F,G = LOW TYPE BITUMINOUS
H,I = HIGH TYPE BITUMINOUS; J = CONCRETE; K = BRICK; L = BLOCK

STATE HIGHWAY ADMINISTRATION OF MARYLAND
HIGHWAY INFORMATION SERVICES DIVISION
DATA SUPPORT GROUP

STATE HIGHWAY LOCATION REFERENCE

COUNTY: HOWARD

DISTRICT: 7

DATE: 12/31/11

ROUTE NUMBER: US 29 CONTINUED

INVENTORY DIRECTION: NORTH

ROUTE NAME: COLUMBIA PIKE

STATE SYSTEM	FUNCTIONAL CLASS	MEDIAN TYPE	ACCESS CONTROL	NHS	MILEPOINT	MILEPOINT DESCRIPTION	MARKED LANES	SURFACE WIDTH/TYPE*	AADT
STATE PRIMARY	R URB FRWY EXPWY	POSITIVE BARRIER	FULL	NHS	08.285	DRAINAGE STRUC #13016X0	6	72I	105,421
					08.320 CO118	DIAMOND BACK DR			
					08.580 RP 29- 4	RAMP 4 FR US 29 NB TO MD 108 EB			
					08.580 RP 29- 6	RAMP 6 FR MD 108 EB TO US 29 SB			
			PARTIAL		08.750				
					08.750 RP 29- 5	RAMP 5 FR US 29 SB TO MD 108 EB			
					08.810 RP 29- 3	RAMP 3 FR MD 108 EB TO US 29 NB			
			FULL		08.850				117,201
					08.850 MD108	OLD ANNAPOLIS RD			
					08.850	STRUC #13111			
					08.850	EXIT #21			
					08.870 RP 29- 7	RAMP 7 FR MD 108 WB TO US 29 SB			
					08.960 RP 29- 1	RAMP 1 FR US 29 NB TO MD 108 WB			
					09.040 RP 29- 8	RAMP 8 FR US 29 SB TO MD 108 WB			
					09.043	DRAINAGE STRUC #13017X0			
					09.110 RP 29- 2	RAMP 2 FR MD 108 WB TO US 29 NB			
					09.440	DRAINAGE STRUC #13035X0			
					09.610 RP 29- 7	RAMP 7 FR MD 100 WB TO US 29 SB			
					09.680	MILE MARKER 22.0			
					09.690 RP 29- 4	RAMP 4 FR US 29 NB TO MD 100 EB			
					09.930 RP 29- 7	RAMP 7 FR MD 100 WB TO US 29 SB			
					09.930	STRUC #13119			
					10.050				145,361
					10.050 MD100	NO NAME			
					10.050	STRUC #13121			
					10.050	EXIT #22			
					10.120 RP 29- 7	RAMP 7 FR MD 103 WB TO US 29 SB			
					10.160	MD 100 (WB/L)			
					10.240		7	84I	
					10.240 MD100	NO NAME			
					10.290 MD103	ST JOHNS LA			
					10.290	STRUC #13122			
					10.290	EXIT #23			
					10.550 RP 29- 8	RAMP 8 FR US 29 SB TO MD 103 WB			
					10.680 RP 29- 2	RAMP 2 FR MD 103 WB TO US 29 NB			

*A,B = UNIMPROVED; C = GRADED & DRAINED; D,E = SOIL, GRAVEL, STONE; F,G = LOW TYPE BITUMINOUS
H,I = HIGH TYPE BITUMINOUS; J = CONCRETE; K = BRICK; L = BLOCK

STATE HIGHWAY LOCATION REFERENCE

COUNTY: HOWARD
DISTRICT: 7
DATE: 12/31/11

ROUTE NUMBER: US 29 CONTINUED
INVENTORY DIRECTION: NORTH
ROUTE NAME: COLUMBIA PIKE

STATE SYSTEM	FUNCTIONAL CLASS	MEDIAN TYPE	ACCESS CONTROL	NHS	MILEPOINT	MILEPOINT DESCRIPTION	MARKED LANES	SURFACE WIDTH/TYPE*	AADT
STATE PRIMARY	R URB FRWY EXPWY	POSITIVE BARRIER	FULL	NHS	10.773		8	96I	145,361
					10.773	MILE MARKER 23.0			
					10.948		7	84I	
					10.948	CROSSOVER			
					11.270	BEGIN BRIDGE			
					11.280	CO278 FREDERICK RD			
					11.280	STRUC #13010			
					11.290	END BRIDGE			
					11.340		6	72I	
					11.340	RP 29- 7 RAMP 7 FR US 40 WB TO US 29 SB			
					11.358	SIGN: 29TH INFANTRY DIV MEM HWY			
					11.400	RP 29- 4 RAMP 4 FR US 29 NB TO US 40 EB			
					11.510	BEGIN BRIDGE			
					11.530	RP 29- 7 RAMP 7 FR US 40 WB TO US 29 SB			
					11.530	STRUC #13008			
					11.550	END BRIDGE			
					11.750	RP 29- 3 RAMP 3 FR US 40 EB TO US 29 NB			
					11.750	MILE MARKER 24.0			
					11.770	RP 29- 5 RAMP 5 FR US 29 SB TO US 40 EB			
					11.790	BEGIN BRIDGE			
					11.820				104,500
					11.820	US 40 BALTO NATIONAL PIKE			
					11.820	STRUC #13011			
					11.820	EXIT #24			
					11.850	END BRIDGE			
					11.900	RP 29- 1 RAMP 1 FR US 29 NB TO US 40 WB			
					11.930	RP 29- 8 RAMP 8 FR US 29 SB TO US 40 WB			
					12.024	DRAINAGE STRUC #13036X0			
					12.134	RP 29- 2 RAMP 2 FR US 40 WB TO US 29 NB			
					12.410		5	60I	
					12.500		4	48I	
					12.639		5	60I	
					12.639	RP 70- 6 RAMP 6 FR IS 70 EB TO US 29 SB			
					12.669		4	48I	
					12.669	RP 70- 7 RAMP 7 FR IS 70 WB TO US 29 SB			

*A,B = UNIMPROVED; C = GRADED & DRAINED; D,E = SOIL, GRAVEL, STONE; F,G = LOW TYPE BITUMINOUS
H,I = HIGH TYPE BITUMINOUS; J = CONCRETE; K = BRICK; L = BLOCK

STATE HIGHWAY ADMINISTRATION OF MARYLAND
HIGHWAY INFORMATION SERVICES DIVISION
DATA SUPPORT GROUP

STATE HIGHWAY LOCATION REFERENCE

COUNTY: HOWARD
DISTRICT: 7
DATE: 12/31/11

ROUTE NUMBER: US 29 CONTINUED
INVENTORY DIRECTION: NORTH
ROUTE NAME: COLUMBIA PIKE

STATE SYSTEM	FUNCTIONAL CLASS	MEDIAN TYPE	ACCESS CONTROL	NHS	MILEPOINT	MILEPOINT DESCRIPTION	MARKED LANES	SURFACE WIDTH/TYPE*	AADT
STATE PRIMARY	R URB FRWY EXPWY	POSITIVE BARRIER	FULL	NHS	12.770		4	48I	22,161
					12.770 RP 70- 4	RAMP 4 FR US 29 NB TO IS 70 EB			
					12.770	MILE MARKER 25.0			
					12.780		3	36I	
					12.910	BEGIN BRIDGE			
					12.930 RP 70- 7	RAMP 7 FR IS 70 WB TO US 29 SB			
					12.930	STRUC #13028			
					12.950	END BRIDGE			
					13.000		3	40I	
					13.054		3	44I	
					13.100		4	48I	
					13.100 RP 70- 5	RAMP 5 FR US 29 SB TO IS 70 EB			
					13.120	DRAINAGE STRUC #13145X0			
					13.130 RP 70- 3	RAMP 3 FR IS 70 EB TO US 29 NB			
					13.150	BEGIN BRIDGE			
STATE SECONDARY				NOT NHS	13.170		4	48J	
					13.170 IS 70	NO NAME			
					13.170	STRUC #13048			
					13.170	EXIT #25			
					13.190		4	48I	
					13.190	END BRIDGE			
					13.220 RP 70- 1	RAMP 1 FR US 29 NB TO IS 70 WB			
					13.291 RP 70- 9	RAMP 9 FR US 29 NB TO RAMP 8(TO IS70 WB)			
					13.291	TRAFFIC SIGNAL (SB/L)			
					13.360 RP 70- 8	RAMP 8 FR US 29 SB TO IS 70 WB			
			PARTIAL		13.480				
		UNPROTECTED			13.480 RP 70- 2	RAMP 2 FR IS 70 WB TO US 29 NB			
					13.520				
					13.590	SPUR FR MD 99			
					13.610 MD 99	OLD FREDERICK RD			
					13.610 CO1312	ROGERS AVE			
					13.610	TRAFFIC SIGNAL			

*A,B = UNIMPROVED; C = GRADED & DRAINED; D,E = SOIL,GRAVEL,STONE; F,G = LOW TYPE BITUMINOUS
H,I = HIGH TYPE BITUMINOUS; J = CONCRETE; K= BRICK; L = BLOCK

STATE HIGHWAY LOCATION REFERENCE

COUNTY: HOWARD
DISTRICT: 7
DATE: 12/31/11

ROUTE NUMBER: US 40
INVENTORY DIRECTION: EAST
ROUTE NAME: BALTO NATIONAL PIKE

STATE SYSTEM	FUNCTIONAL CLASS	MEDIAN TYPE	ACCESS CONTROL	NHS	MILEPOINT	MILEPOINT DESCRIPTION	MARKED LANES	SURFACE WIDTH/TYPE*	AADT
STATE SECONDARY	R URB FRWY EXPWY	UNPROTECTED	PARTIAL	NOT NHS	00.000	CARROLL CO/L	4	48I	22,161
					00.000	SEE IS 70 (AHEAD)			
	RUR MINOR ART	POSITIVE BARRIER			12.770				13,760
					12.770 IS 70	NO NAME (BACK)			
					12.770	EXIT #82			
					12.770	END X-REF W/IS 70			
		UNPROTECTED			12.827				
					13.020	SPEED LIMIT 55 MPH			
		POSITIVE BARRIER			13.060				
		UNPROTECTED			13.386				
	URB FRWY EXPWY				13.620				15,552
					13.620 CO 70	MARRIOTTSVILLE RD			
					13.620	TRAFFIC SIGNAL			
					14.380 CO514	TURF VALLEY RD			
					14.380	TRAFFIC SIGNAL			
					14.380	CROSSOVER			
					15.130	SPEED LIMIT 45 MPH			
					15.140	ATR STATION #0014 (CABINET EB/L)			
					15.200 OP 17	CEMETERY LA			
					15.200 CO202	CEMETERY LA			
					15.200	CROSSOVER			
					15.350	SPUR TO FREDERICK RD			
	URB OPA	POSITIVE BARRIER	NONE		15.360				24,312
					15.360 MD144A	FREDERICK RD			
					15.360 CO2131	PEBBLE BEACH DR			
					15.360	TRAFFIC SIGNAL			
					15.360	CROSSOVER			
					15.380	SPUR FR MD 144A			
		UNPROTECTED			15.459				
					15.480 CO360	COVENTRY COURT DR			
					15.480	DIRECTIONAL CROSSOVER			
					15.530	DIRECTIONAL CROSSOVER			
					15.680	SHA SALT DOME			
					15.750 CO224	BOONES LA			
					15.750	CROSSOVER			

*A,B = UNIMPROVED; C = GRADED & DRAINED; D,E = SOIL, GRAVEL, STONE; F,G = LOW TYPE BITUMINOUS
H,I = HIGH TYPE BITUMINOUS; J = CONCRETE; K = BRICK; L = BLOCK

STATE HIGHWAY LOCATION REFERENCE

COUNTY: HOWARD
DISTRICT: 7
DATE: 12/31/11

ROUTE NUMBER: US 40 CONTINUED
INVENTORY DIRECTION: EAST
ROUTE NAME: BALTO NATIONAL PIKE

STATE SYSTEM	FUNCTIONAL CLASS	MEDIAN TYPE	ACCESS CONTROL	NHS	MILEPOINT	MILEPOINT DESCRIPTION	MARKED LANES	SURFACE WIDTH/TYPE*	AADT
STATE SECONDARY	R URB OPA	UNPROTECTED	NONE	NOT NHS	15.819	CELL TOWER	4	48I	24,312
					15.820	SPUR TO CO 2511 (SERVICE RD)			
					15.900	SPUR TO FREDERICK RD			
					15.930 CO278	FREDERICK RD			
					15.930 CO515	PINE ORCHARD LA			
					15.930	TRAFFIC SIGNAL			
					15.930	CROSSOVER			
		CURBED			16.170				48,592
					16.170 CO1063	BETHANY LA			
					16.170 CO 75	CENTENNIAL LA			
					16.170	TRAFFIC SIGNAL			
					16.170	CROSSOVER			
					16.280	DIRECTIONAL CROSSOVER			
		UNPROTECTED			16.450				
					16.450	ENT TO ENCHANTED FOREST SHOP CTR			
					16.450	DIRECTIONAL CROSSOVER			
					16.450	TRAFFIC SIGNAL			
					16.560	STRUC #13032 LITTLE PATUXENT RIVER			
					16.560	CROSSOVER			
					17.050 CO317	DOGWOOD DR			
					17.050	DIRECTIONAL CROSSOVER			
					17.230	DRAINAGE STRUC #13074X0 (WB/L)			
					17.340		5	60I	
					17.340 CO290	GREENWAY DR			
					17.340	DIRECTIONAL CROSSOVER			
					17.385	DIRECTIONAL CROSSOVER			
					17.510 CO516	PLUM TREE DR			
					17.510	DIRECTIONAL CROSSOVER			
					17.690		6	72I	
					17.690 CO449	N CHATHAM RD			
					17.690	TRAFFIC SIGNAL			
					17.830	DIRECTIONAL CROSSOVER			
		CURBED			18.050				
					18.050 CO272	ST JOHNS LA			
					18.050	TRAFFIC SIGNAL			

*A,B = UNIMPROVED; C = GRADED & DRAINED; D,E = SOIL, GRAVEL, STONE; F,G = LOW TYPE BITUMINOUS
H,I = HIGH TYPE BITUMINOUS; J = CONCRETE; K = BRICK; L = BLOCK

STATE HIGHWAY LOCATION REFERENCE

COUNTY: HOWARD
DISTRICT: 7
DATE: 12/31/11

ROUTE NUMBER: US 40 CONTINUED
INVENTORY DIRECTION: EAST
ROUTE NAME: BALTO NATIONAL PIKE

STATE SYSTEM	FUNCTIONAL CLASS	MEDIAN TYPE	ACCESS CONTROL	NHS	MILEPOINT	MILEPOINT DESCRIPTION	MARKED LANES	SURFACE WIDTH/TYPE*	AADT
STATE SECONDARY	R URB OPA	UNPROTECTED POSITIVE BARRIER	NONE	NOT NHS	18.100		6	72I	48,592
					18.130				
					18.170		5	60I	
					18.210	RP 29- 8 RAMP 8 FR US 29 SB TO US 40 WB			
					18.220	OP1016 CHEVROLET DR			
					18.260	RP 29- 5 RAMP 5 FR US 29 SB TO US 40 EB			
					18.330				55,232
					18.330	US 29 COLUMBIA PIKE			
					18.330	STRUC #13011			
					18.380	RP 29- 3 RAMP 3 FR US 40 EB TO US 29 NB			
					18.380	RP 29- 1 RAMP 1 FR US 29 NB TO US 40 WB			
					18.420		4	48I	
					18.460	RP 29- 7 RAMP 7 FR US 40 WB TO US 29 SB			
					18.460	STRUC #13033			
					18.490	RP 29- 2 RAMP 2 FR US 40 WB TO US 29 NB			
					18.520	RP 29- 7 RAMP 7 FR US 40 WB TO US 29 SB			
		UNPROTECTED			18.610				
					18.610	CO 46 RIDGE RD			
					18.610	CO2929 NORTH RIDGE RD			
					18.610	TRAFFIC SIGNAL			
					18.610	CROSSOVER			
		POSITIVE BARRIER			18.680		5	60I	
					18.737				
					18.800	CO3203 EXECUTIVE CENTER RD			
					18.804	DRAINAGE STRUC #13075X0			
					18.810		6	72I	
					18.810	RP 29- 4 RAMP 4 FR US 29 NB TO US 40 EB			
		UNPROTECTED			18.910				
					19.000				37,912
					19.000	CO1312 ROGERS AVE			
					19.000	TRAFFIC SIGNAL			
					19.146	DRAINAGE STRUC #13076X0			
					19.250	OP 37 NORMANDY CENTER DR			
					19.250	OP383 NORMANDY WOODS DR			
					19.250	TRAFFIC SIGNAL			

*A,B = UNIMPROVED; C = GRADED & DRAINED; D,E = SOIL,GRAVEL,STONE; F,G = LOW TYPE BITUMINOUS
H,I = HIGH TYPE BITUMINOUS; J = CONCRETE; K= BRICK; L = BLOCK

STATE HIGHWAY LOCATION REFERENCE

COUNTY: HOWARD
DISTRICT: 7
DATE: 12/31/11

ROUTE NUMBER: US 40 CONTINUED

INVENTORY DIRECTION: EAST

ROUTE NAME: BALTO NATIONAL PIKE

STATE SYSTEM	FUNCTIONAL CLASS	MEDIAN TYPE	ACCESS CONTROL	NHS	MILEPOINT	MILEPOINT DESCRIPTION	MARKED LANES	SURFACE WIDTH/TYPE*	AADT
STATE SECONDARY	R URB OPA	UNPROTECTED	NONE	NOT NHS	19.250	CROSSOVER	6	72I	37,912
					19.280 MD984	NO NAME			
					19.400		5	60I	
					19.490		4	48I	
					19.490 CO285	NORMANDY DR			
					19.490	CROSSOVER			
					19.580	OAK GREEN CIR			
					19.580	CROSSOVER			
					19.740 CO3173	GOVERNORS RUN			
					19.740	CROSSOVER			
					19.784	DRAINAGE STRUC #13077X0			
					19.840	BROCKS WAY			
					19.890 CO2614	WESTON DR			
					20.000 CO462	TYSON RD			
		POSITIVE BARRIER			20.070				
					20.070 OP942	NO NAME			
					20.070	CROSSOVER			
					20.150 CO219	CHESTNUT HILL DR			
					20.190 CO370	VALLEY LA			
					20.290	DRAINAGE STRUC #13078X0			
					20.480 SR 2	ENT TO PATAPSCO VALLEY STATE PARK			
					20.480 SR 2	ENT TO PATAPSCO VALLEY STATE PARK			
					20.540	SPUR TO PATAPSCO STATE PARK ENT			
					20.540	SPUR FR PATAPSCO STATE PARK ENT			
					20.580 SR 2	ENT TO PATAPSCO VALLEY STATE PARK			
					20.580	STRUC #13034			
					21.040	BEGIN BRIDGE			
					21.080	STRUC #3109 PATAPSCO RIVER			
					21.080	BALTIMORE CO/L			

*A,B = UNIMPROVED; C = GRADED & DRAINED; D,E = SOIL, GRAVEL, STONE; F,G = LOW TYPE BITUMINOUS
H,I = HIGH TYPE BITUMINOUS; J = CONCRETE; K = BRICK; L = BLOCK