

2011

Calendar Year

HIGHWAY LOCATION REFERENCE

ALL INTERSECTIONS

Data as of December 31, 2011

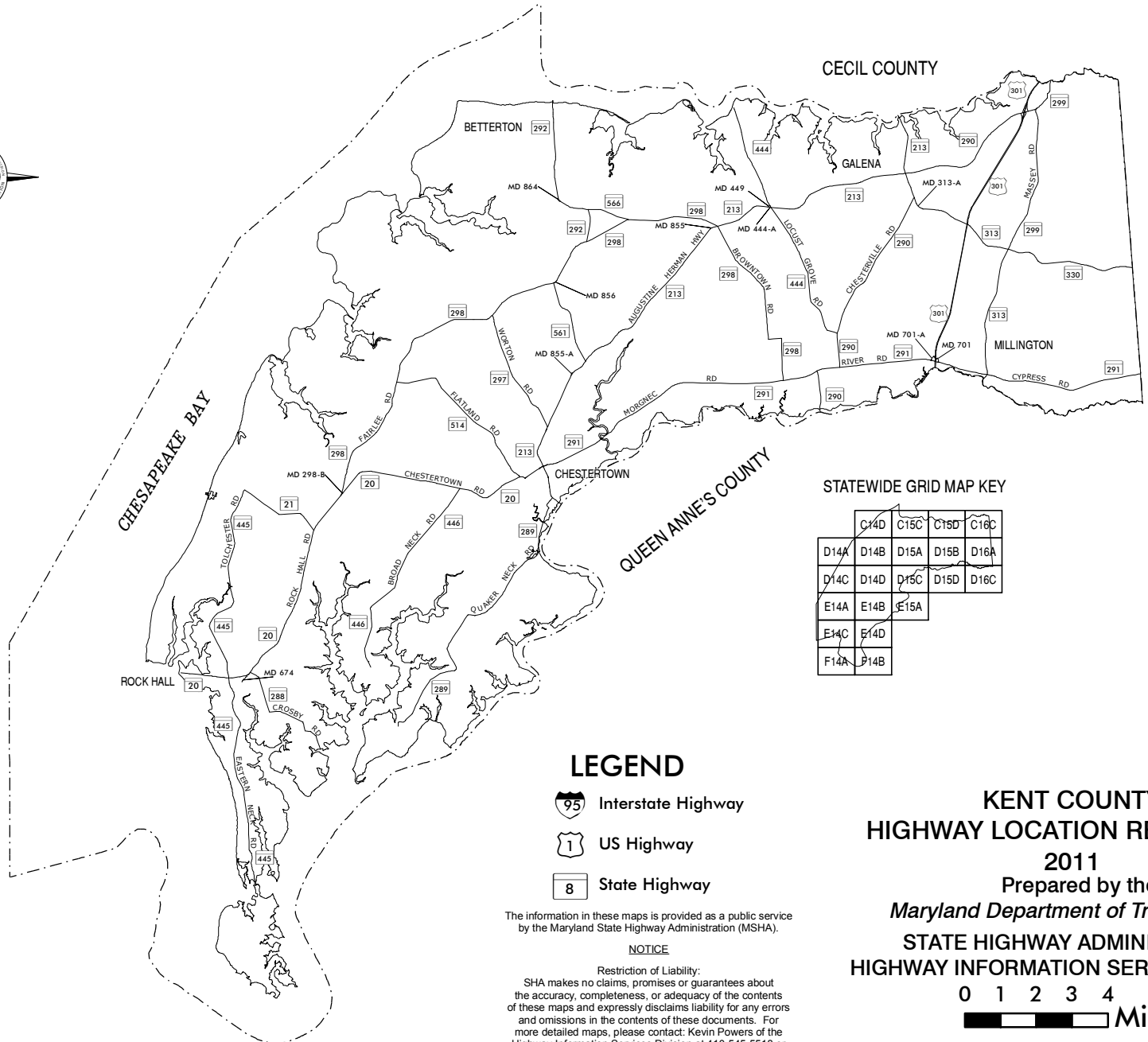

KENT

COUNTY

SHA DISTRICT #2

KE





STATEWIDE GRID MAP KEY

	C14D	C15C	C15D	C16C
D14A	D14B	D15A	D15B	D16A
D14C	D14D	D15C	D15D	D16C
E14A	E14B	E15A		
E14C	E14D			
F14A	F14B			

LEGEND

- Interstate Highway
- US Highway
- State Highway

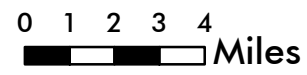
The information in these maps is provided as a public service by the Maryland State Highway Administration (MSHA).

NOTICE

Restriction of Liability: SHA makes no claims, promises or guarantees about the accuracy, completeness, or adequacy of the contents of these maps and expressly disclaims liability for any errors and omissions in the contents of these documents. For more detailed maps, please contact: Kevin Powers of the Highway Information Services Division at 410-545-5518 or by email at kpowers@sha.state.md.us.

**KENT COUNTY
HIGHWAY LOCATION REFERENCE
2011**

Prepared by the
Maryland Department of Transportation
**STATE HIGHWAY ADMINISTRATION
HIGHWAY INFORMATION SERVICES DIVISION**



Data as of December 31, 2011

ROUTE ALERT LIST

KENT COUNTY

None.

MARYLAND STATE HIGHWAY ADMINISTRATION
HIGHWAY INFORMATION SERVICES DIVISION
STATE MAINTAINED HIGHWAYS ON THE NATIONAL HIGHWAY SYSTEM
AS OF DECEMBER 31, 2011

COUNTY: KENT

ROUTE	MAINLINE	BEG DESCRIPTION	END DESCRIPTION	NHS TYPE	
US 301	MAINLINE	0.000	QUEEN ANNES CO/L	CECIL CO/L	NHS SYSTEM

STATE HIGHWAY ADMINISTRATION OF MARYLAND
HIGHWAY INFORMATION SERVICES DIVISION
DATA SUPPORT GROUP

STATE HIGHWAY LOCATION REFERENCE

COUNTY: KENT
DISTRICT: 2
DATE: 12/31/11

ROUTE NUMBER: MD 20
INVENTORY DIRECTION: EAST
ROUTE NAME: ROCK HALL AVE

STATE SYSTEM	FUNCTIONAL CLASS	MEDIAN TYPE	ACCESS CONTROL	NHS	MILEPOINT	MILEPOINT DESCRIPTION	MARKED LANES	SURFACE WIDTH/TYPE*	AADT
STATE SECONDARY	U RUR MAJ COLL	NONE (UNDIV)	NONE	NOT NHS	00.000		2	22I	4,542
					00.000	CO155			
					00.000	MU 17			
					00.000	MU173			
					00.000	STOP SIGN			
					00.015	SIGN: BEGIN STATE MAINTENANCE			
					00.150	MU 86			
					00.172	COLEMAN RD			
					00.225	BLUE HERON PARK			
					00.260	SPEED LIMIT 30 MPH			
					00.600	MU115			
					00.900	MU140			
					00.910	MU130			
					01.050	MU 90			
					01.210	MU150			
					01.230	MU100			
					01.310	MU180			
	RUR MINOR ART				01.380	LIBERTY ST			
					01.380	MD445			
		CENTER TLA (UNDIV)			01.400	N MAIN ST	2	24I	
					01.450	MU200			
					01.480	MU160			
					01.630	WILLIAMS ST			
					01.690	MU 72			
					01.740	JUDEFIND AVE			
					01.778	ZEEMAN RD			
					01.812	CHESAPEAKE VILLA			
					01.840	DRAINAGE STRUC #14058X0			
					01.880	ROCK HALL VOL. FIRE CO.			
					01.880	MD674			
					01.890	E SHARP ST			
					01.920	SPUR FR MD 674			
		PAINTED			01.950				
		NONE (UNDIV)			02.030	MD288			
					02.105	CROSBY RD			
						SPEED LIMIT 40 MPH			

*A,B = UNIMPROVED; C = GRADED & DRAINED; D,E = SOIL, GRAVEL, STONE; F,G = LOW TYPE BITUMINOUS
H,I = HIGH TYPE BITUMINOUS; J = CONCRETE; K = BRICK; L = BLOCK

STATE HIGHWAY ADMINISTRATION OF MARYLAND
HIGHWAY INFORMATION SERVICES DIVISION
DATA SUPPORT GROUP

STATE HIGHWAY LOCATION REFERENCE

COUNTY: KENT
DISTRICT: 2
DATE: 12/31/11

ROUTE NUMBER: MD 20 CONTINUED

INVENTORY DIRECTION: EAST

ROUTE NAME: ROCK HALL RD

STATE SYSTEM	FUNCTIONAL CLASS	MEDIAN TYPE	ACCESS CONTROL	NHS	MILEPOINT	MILEPOINT DESCRIPTION	MARKED LANES	SURFACE WIDTH/TYPE*	AADT
STATE SECONDARY	R RUR MINOR ART	NONE (UNDIV)	NONE	NOT NHS	02.405	WESLEY CHAPEL CEMETERY	2	24I	4,542
					02.480	WESLEY CHAPEL U.M.C.			
					02.557	DRAINAGE STRUC #14030X0			
					02.935	SIGN: EDESVILLE			
					03.090 CO104	MARTIN WAGNER RD			
					03.250 CO295	JOHNSON AVE			
					03.380 CO102	LOVERS LA			
					03.390	EDESVILLE COMMUNITY PARK			
					03.420 CO100	EDESVILLE RD			
					03.560	SPEED LIMIT 50 MPH			
					03.653	DRAINAGE			
					03.664	SIGN: EDESVILLE			
					04.410 CO 99	SHIPYARD LA			
					04.572	DRAINAGE STRUC #14071X0			
					04.863	DRAINAGE STRUC #14070X0			
					04.880 CO 98	REESES CORNER RD			
					05.400	STRUC #14001 SHIPYARD CREEK			
					05.420 CO233	RICAUDS BRANCH RD			
					05.842	DRAINAGE STRUC #14035X0			
					06.120	DRAINAGE STRUC #14034X0			
					06.600				4,972
					06.600 MD 21	TOLCHESTER BEACH RD			
					06.600 CO 79	SANDY BOTTOM RD			
					07.370	BIGELOW BLVD			
					07.748	RADIO TOWER			
					07.850 MD298B	NO NAME			
					07.930				4,082
					07.930 MD298	FAIRLEE RD			
					08.700 CO310	OLD FAIRLEE RD			
					08.750	SPUR TO OLD FAIRLEE RD			
					09.870 CO 81	BAKERS LA			
					10.570 CO333	MT HOPE RD			
					10.585	DRAINAGE STRUC #14033X0			
					10.910 CO 75	STOCKTON STARTT RD			

NAME: CHESTERTOWN
RD

*A,B = UNIMPROVED; C = GRADED & DRAINED; D,E = SOIL, GRAVEL, STONE; F,G = LOW TYPE BITUMINOUS
H,I = HIGH TYPE BITUMINOUS; J = CONCRETE; K = BRICK; L = BLOCK

STATE HIGHWAY ADMINISTRATION OF MARYLAND
HIGHWAY INFORMATION SERVICES DIVISION
DATA SUPPORT GROUP

STATE HIGHWAY LOCATION REFERENCE

COUNTY: KENT
DISTRICT: 2
DATE: 12/31/11

ROUTE NUMBER: MD 20 CONTINUED

INVENTORY DIRECTION: EAST

ROUTE NAME: CHESTERTOWN RD

STATE SYSTEM	FUNCTIONAL CLASS	MEDIAN TYPE	ACCESS CONTROL	NHS	MILEPOINT	MILEPOINT DESCRIPTION	MARKED LANES	SURFACE WIDTH/TYPE*	AADT
STATE SECONDARY	R RUR MINOR ART	NONE (UNDIV)	NONE	NOT NHS	10.930 CO 74	EARL NICHOLSON RD	2	24I	4,082
					11.020 CO330	BELL ROSE LA			
					11.340 CO211	CAMP RD			
					11.600				7,512
					11.600 MD446	BROAD NECK RD			
					12.195	PIPPIN HILL LA			
					12.390 CO 83	BRICES MILL RD			
					12.450	STRUC #14002 EAST FORK			
					12.660 CO372	ORCHARD DR			
					12.940 CO 84	AIRY HILL RD			
					13.140	SPEED LIMIT 40 MPH			
					13.400	SIGN: WELCOME TO CHESTERTOWN			
					13.480		2	30I	
	URB OPA				13.550				
					13.550 MD514	FLATLAND RD			
	U				13.610	IN CORP LMTS CHESTERTOWN			
					13.610	STRUC #14003 RADCLIFF CREEK			
					13.623	SPEED LIMIT 25 MPH			
					13.655		2	22I	
					13.710	SPUR FR MD 291			
					13.740 MD291	MORGNEC RD			
					13.740 MU150	HIGH ST (AHEAD)			
					13.740	STOP SIGN			

ROUTE NUMBER: MD 21

INVENTORY DIRECTION: EAST

ROUTE NAME: TOLCHESTER BEACH RD

STATE SYSTEM	FUNCTIONAL CLASS	MEDIAN TYPE	ACCESS CONTROL	NHS	MILEPOINT	MILEPOINT DESCRIPTION	MARKED LANES	SURFACE WIDTH/TYPE*	AADT
STATE SECONDARY	R RUR MINOR COLL	NONE (UNDIV)	NONE	NOT NHS	00.000		2	24I	772
					00.000 CO359	TOLCHESTER BEACH RD (BACK)			
					00.000 CO116	BAY SHORE RD			
					00.000 MD445	TOLCHESTER RD			
					00.010	DRAINAGE STRUC #14067X0			
					00.050	SPEED LIMIT 50 MPH			

*A,B = UNIMPROVED; C = GRADED & DRAINED; D,E = SOIL, GRAVEL, STONE; F,G = LOW TYPE BITUMINOUS
H,I = HIGH TYPE BITUMINOUS; J = CONCRETE; K = BRICK; L = BLOCK

STATE HIGHWAY LOCATION REFERENCE

COUNTY: KENT
DISTRICT: 2
DATE: 12/31/11

ROUTE NUMBER: MD 21 CONTINUED

INVENTORY DIRECTION: EAST

ROUTE NAME: TOLCHESTER BEACH RD

STATE SYSTEM	FUNCTIONAL CLASS	MEDIAN TYPE	ACCESS CONTROL	NHS	MILEPOINT	MILEPOINT DESCRIPTION	MARKED LANES	SURFACE WIDTH/TYPE*	AADT
STATE SECONDARY	R RUR MINOR COLL	NONE (UNDIV)	NONE	NOT NHS	01.680	DRAINAGE STRUC #14059X0	2	24I	772
					01.830 CO 76	CAULKS FIELD RD			
					02.420 MD 20	ROCK HALL RD			
					02.420 CO 79	SANDY BOTTOM RD (AHEAD)			
					02.420	STOP SIGN			

ROUTE NUMBER: MD 213

INVENTORY DIRECTION: NORTH

ROUTE NAME: MAPLE AVE

STATE SYSTEM	FUNCTIONAL CLASS	MEDIAN TYPE	ACCESS CONTROL	NHS	MILEPOINT	MILEPOINT DESCRIPTION	MARKED LANES	SURFACE WIDTH/TYPE*	AADT
STATE SECONDARY	R URB OPA	NONE (UNDIV)	NONE	NOT NHS	00.000		2	24J	13,370
					00.000	QUEEN ANNES CO/L			
					00.000	STRUC #14027 CHESTER RIVER			
					00.040	SPEED LIMIT 25 MPH			
					00.050	DRAW SPAN			
					00.090	TRAFFIC SIGNAL			
					00.100		2	24I	
	U				00.140	IN CORP LMTS CHESTERTOWN			
					00.140	END BRIDGE			
					00.190 MU381	WATER ST			
					00.190 MU380	WATER ST			
					00.230		2	26I	
					00.260		2	36I	
					00.260 MU260	QUEEN ST			
					00.340		2	26I	
					00.340	STATION 6 CHESTERTOWN VOLUNTEER FIRE CO.			
					00.370				13,880
					00.370 MU220	PHILOSOPHERS TERR			
					00.370 MD289	CROSS ST			
					00.370	TRAFFIC SIGNAL			
					00.430 MU340	SPRING AVE			
					00.430	TRAFFIC SIGNAL			
					00.440		2	24I	

NAME: WASHINGTON AVE

*A,B = UNIMPROVED; C = GRADED & DRAINED; D,E = SOIL, GRAVEL, STONE; F,G = LOW TYPE BITUMINOUS
H,I = HIGH TYPE BITUMINOUS; J = CONCRETE; K = BRICK; L = BLOCK

STATE HIGHWAY LOCATION REFERENCE

COUNTY: KENT
DISTRICT: 2
DATE: 12/31/11

ROUTE NUMBER: MD 213 CONTINUED
INVENTORY DIRECTION: NORTH
ROUTE NAME: WASHINGTON AVE

STATE SYSTEM	FUNCTIONAL CLASS	MEDIAN TYPE	ACCESS CONTROL	NHS	MILEPOINT	MILEPOINT DESCRIPTION	MARKED LANES	SURFACE WIDTH/TYPE*	AADT
STATE SECONDARY	U URB OPA	NONE (UNDIV)	NONE	NOT NHS	00.440	SPUR TO SPRING AVE	2	24I	13,880
					00.470		2	32I	
					00.555		2	22I	
					00.580 MU166	KENT ST			
					00.590	SPEED LIMIT 25 MPH			
					00.600		2	32I	
		PAINTED			00.660		2	28I	
					00.685	KENT COUNTY BOARD OF EDUCATION			
		NONE (UNDIV)			00.710		2	24I	
					00.740 MU 40	CAMPUS AVE			
					00.740	TRAFFIC SIGNAL			
		PAINTED			00.770		2	22I	
		NONE (UNDIV)			00.800		2	24I	
					00.800 MU 10	BROWN ST			
					00.825		2	36I	
					00.890	TRAFFIC SIGNAL (PED XING)			
					00.910	ENT TO WASHINGTON COLLEGE			
		PAINTED			00.950		2	28I	
		NONE (UNDIV)			00.990		2	26I	
					01.030 MU140	GREENWOOD AVE			
					01.030	TRAFFIC SIGNAL			
		CENTER TLA (UNDIV)			01.060				
					01.060	SPEED LIMIT 30 MPH			
					01.110 MU125	GIBSON AVE			
		NONE (UNDIV)			01.230				
					01.230 MU145	HADAWAY DR			
					01.250		2	48I	
					01.270		2	24I	
					01.300	SPUR TO MD 291			
					01.300	SPUR FR MD 291			
					01.320				13,190
					01.320 MD291	MORGNEC RD			
					01.320	TRAFFIC SIGNAL			
					01.340	SPUR FR MD 291			
					01.340	SPUR TO MD 291			

*A,B = UNIMPROVED; C = GRADED & DRAINED; D,E = SOIL, GRAVEL, STONE; F,G = LOW TYPE BITUMINOUS
H,I = HIGH TYPE BITUMINOUS; J = CONCRETE; K = BRICK; L = BLOCK

STATE HIGHWAY LOCATION REFERENCE

COUNTY: KENT
DISTRICT: 2
DATE: 12/31/11

ROUTE NUMBER: MD 213 CONTINUED

INVENTORY DIRECTION: NORTH

ROUTE NAME: WASHINGTON AVE

STATE SYSTEM	FUNCTIONAL CLASS	MEDIAN TYPE	ACCESS CONTROL	NHS	MILEPOINT	MILEPOINT DESCRIPTION	MARKED LANES	SURFACE WIDTH/TYPE*	AADT
STATE SECONDARY	U URB OPA	CENTER TLA (UNDIV)	NONE	NOT NHS	01.370		2	22I	13,190
					01.390	SPEED LIMIT 40 MPH			
					01.520		2	24I	
					01.520 MU318	SCHEELER RD			
					01.630 MU175	MANOR AVE			
					01.700 MU173	MALONE DR			
	R RUR MINOR ART				01.780		2	22I	
NAME: AUGUSTINE HERMAN HWY					01.780	OUT CORP LMTS CHESTERTOWN			
		NONE (UNDIV)			01.920		2	24I	
					01.920	ENT TO WASHINGTON SQUARE S.C.			
					01.920	TRAFFIC SIGNAL			
					01.920	HOPE FELLOWSHIP CHURCH			
		CENTER TLA (UNDIV)			01.975				
					02.020 CO348	SOUTHGATE DR			
					02.040	SPEED LIMIT 45 MPH			
		NONE (UNDIV) PAINTED			02.090				
					02.415				
					02.450 CO337	NORTHGATE DR			
		NONE (UNDIV)			02.490				
					02.550		3	36I	4,640
					02.550 MD297	WORTON RD			
					02.560		2	36I	
					02.560	SPUR TO MD 297			
					02.570		2	30I	
					02.590		2	24I	
					02.620	SPEED LIMIT 55 MPH			
					02.659	SIGN: BIKE ROUTE			
					04.200 MD855A	NO NAME			
					04.310	STRUC #1402600 BR OF MORGAN CREEK			
					04.670 CO 70	RILEYS MILL RD			
					04.760				3,120
					04.760 MD561	HASSENGERS CORNER RD			
					05.338	DRAINAGE STRUC #14001X0			
					06.060 CO 49	BIG WOODS RD			

*A,B = UNIMPROVED; C = GRADED & DRAINED; D,E = SOIL, GRAVEL, STONE; F,G = LOW TYPE BITUMINOUS
H,I = HIGH TYPE BITUMINOUS; J = CONCRETE; K = BRICK; L = BLOCK

STATE HIGHWAY ADMINISTRATION OF MARYLAND
HIGHWAY INFORMATION SERVICES DIVISION
DATA SUPPORT GROUP

STATE HIGHWAY LOCATION REFERENCE

COUNTY: KENT
DISTRICT: 2
DATE: 12/31/11

ROUTE NUMBER: MD 213 CONTINUED
INVENTORY DIRECTION: NORTH
ROUTE NAME: AUGUSTINE HERMAN HWY

STATE SYSTEM	FUNCTIONAL CLASS	MEDIAN TYPE	ACCESS CONTROL	NHS	MILEPOINT	MILEPOINT DESCRIPTION	MARKED LANES	SURFACE WIDTH/TYPE*	AADT
STATE SECONDARY	R RUR MINOR ART	NONE (UNDIV)	NONE	NOT NHS	06.360	STRUC #14008 MORGAN CREEK	2	24I	3,120
					06.790 CO 40	PERKINS HILL RD			
					07.370				3,450
					07.370 CO395	STILL POND RD			
					07.700	DRAINAGE STRUC #14002X0			
					08.089	MCHENRY LN			
					08.135	DRAINAGE STRUC #14027X0			
					08.320	SPEED LIMIT 40 MPH			
					08.348	SIGN: KENNEDYVILLE			
					08.630	SPEED LIMIT 30 MPH			
					08.645	DAIRY ST			
					08.692	CLAYTON LN			
					08.770 CO145	CREAMERY ST			
					08.840	KENNEDYVILLE POST OFFICE MD 21645			
					08.850 CO315	KENNEDYVILLE RD			
					08.930 CO129	FIRST RD			
					08.940	R/R #MDDE 526 438 V			
					08.950	KENNEDYVILLE U.M.C.			
					09.020 OP175	KENNEDYVILLE SCHOOL RD			
					09.090	SPEED LIMIT 40 MPH			
					09.160	SIGN: KENNEDYVILLE			
					09.230	SPEED LIMIT 55 MPH			
					10.080 MD855	NO NAME			
					10.130 MD855	NO NAME			
					10.310				4,190
					10.310 MD298	BROWNTOWN RD			
					11.180 CO 30	SHREWSBURY CHURCH RD			
					11.900 MD449	SHALLCROSS WHARF RD			
					11.970 MD444A	NO NAME			
					11.990				4,160
					11.990 MD444	KENTMORE PARK RD			
					12.540 CO311	OLD LOCUST GROVE RD			
					13.000	DRAINAGE STRUC #14029X0			
					13.310				4,090
					13.310 CO 31	VANSANTS CORNER RD			

*A,B = UNIMPROVED; C = GRADED & DRAINED; D,E = SOIL, GRAVEL, STONE; F,G = LOW TYPE BITUMINOUS
H,I = HIGH TYPE BITUMINOUS; J = CONCRETE; K = BRICK; L = BLOCK

STATE HIGHWAY ADMINISTRATION OF MARYLAND
HIGHWAY INFORMATION SERVICES DIVISION
DATA SUPPORT GROUP

STATE HIGHWAY LOCATION REFERENCE

COUNTY: KENT
DISTRICT: 2
DATE: 12/31/11

ROUTE NUMBER: MD 213 CONTINUED
INVENTORY DIRECTION: NORTH
ROUTE NAME: AUGUSTINE HERMAN HWY

STATE SYSTEM	FUNCTIONAL CLASS	MEDIAN TYPE	ACCESS CONTROL	NHS	MILEPOINT	MILEPOINT DESCRIPTION	MARKED LANES	SURFACE WIDTH/TYPE*	AADT
STATE SECONDARY	R RUR MINOR ART	NONE (UNDIV)	NONE	NOT NHS	13.680 CO312	DAVES HILL RD	2	24I	4,090
					14.060	DRAINAGE STRUC #14003X0			
					14.210	STRUC #14007 WOODLAND CREEK			
					14.300 CO312	DAVES HILL RD			
					14.800 OP172	STARKEY FARM LA			
					15.500	DRAINAGE STRUC #14004X0			
					15.750	SPEED LIMIT 40 MPH			
					15.815	SIGN: WELCOME TO GALENA			
					15.852	GALENA POST OFFICE 21635			
NAME: W CROSS ST	U				15.870	IN CORP LMTS GALENA			
					15.870	SPEED LIMIT 25 MPH			
					16.040		2	28I	
STATE PRIMARY					16.120		2	22I	4,944
NAME: N MAIN ST					16.120 MD290	E CROSS ST			
					16.120 MD313A	S MAIN ST			
					16.120	TRAFFIC SIGNAL			
					16.220		2	24I	
					16.220 MU 40	VIRGINIA AVE			
					16.410 MU 30	SEMINARY AVE			
					16.460	GALENA CEMETERY			
					16.500	ST. DENNIS CATHOLIC CHURCH			
					16.500	ST. DENNIS SCHOOL OF RELIGION			
NAME: AUGUSTINE HERMAN HWY	R				16.610	OUT CORP LMTS GALENA			
					16.610 CO365	DOGWOOD DR			
					16.610 CO 11	MILL LA			
					16.660	SPEED LIMIT 35 MPH			
					16.745	SIGN: WELCOME TO GALENA			
					16.757	BIKE ROUTE SIGN			
					16.820	SPEED LIMIT 45 MPH			
					17.010	TOAL PARK			
					17.260	ATR STATION #0015 (CABINET NB/L)			
					17.360	SIGN: GEORGETOWN			
					17.380 CO 50	GEORGETOWN CEMETERY RD			
					17.400	SPEED LIMIT 30 MPH			

*A,B = UNIMPROVED; C = GRADED & DRAINED; D,E = SOIL, GRAVEL, STONE; F,G = LOW TYPE BITUMINOUS
H,I = HIGH TYPE BITUMINOUS; J = CONCRETE; K = BRICK; L = BLOCK

STATE HIGHWAY LOCATION REFERENCE

COUNTY: KENT
DISTRICT: 2
DATE: 12/31/11

ROUTE NUMBER: MD 213 CONTINUED

INVENTORY DIRECTION: NORTH

ROUTE NAME: AUGUSTINE HERMAN HWY

STATE SYSTEM	FUNCTIONAL CLASS	MEDIAN TYPE	ACCESS CONTROL	NHS	MILEPOINT	MILEPOINT DESCRIPTION	MARKED LANES	SURFACE WIDTH/TYPE*	AADT
STATE PRIMARY	R RUR MINOR ART	NONE (UNDIV)	NONE	NOT NHS	17.410 OPI69	TOCHWOGH LA	2	24I	4,944
					17.420 OPI70	HUYETT LA			
					17.553	SMALL STRUC #14031R0			
					17.610		2	26I	
					17.640 CO 44	QUEEN ST			
					17.730		2	27I	
					17.730 CO 37	FRONT ST			
					17.800		2	24J	
					17.800	BEGIN BRIDGE			
					17.870	STRUC #14006 SASSAFRAS RIVER			
					17.870	CECIL CO/L			

ROUTE NUMBER: MD 288

INVENTORY DIRECTION: EAST

ROUTE NAME: CROSBY RD

STATE SYSTEM	FUNCTIONAL CLASS	MEDIAN TYPE	ACCESS CONTROL	NHS	MILEPOINT	MILEPOINT DESCRIPTION	MARKED LANES	SURFACE WIDTH/TYPE*	AADT
STATE SECONDARY	R RUR LOCAL	NONE (UNDIV)	NONE	NOT NHS	00.000		2	20I	922
					00.000 MD 20	ROCK HALL RD			
					00.000	STOP SIGN			
					00.050	SPEED LIMIT 40 MPH			
					00.277	AARON CHAPEL U.M.C.			
					01.079	DRAINAGE STRUC #14065X0			
					01.300 CO106	SKINNERS NECK RD			
					01.300	STOP SIGN			
					01.500	SPEED LIMIT 50 MPH			
					01.723	DRAINAGE STRUC #14066X0			
					02.220	SPEED LIMIT 30 MPH			
					02.330 CO100	EDEVILLE RD			
					02.590				792
					02.590 CO108	PINEY NECK RD			
					02.590	STOP SIGN			
					02.930		2	18I	
					02.930 CO118	MCKINLEYVILLE RD			
					03.060 CO328	POLICE AVE			

*A,B = UNIMPROVED; C = GRADED & DRAINED; D,E = SOIL, GRAVEL, STONE; F,G = LOW TYPE BITUMINOUS
H,I = HIGH TYPE BITUMINOUS; J = CONCRETE; K = BRICK; L = BLOCK

STATE HIGHWAY LOCATION REFERENCE

COUNTY: KENT
DISTRICT: 2
DATE: 12/31/11

ROUTE NUMBER: MD 288 CONTINUED

INVENTORY DIRECTION: EAST

ROUTE NAME: CROSBY RD

STATE SYSTEM	FUNCTIONAL CLASS	MEDIAN TYPE	ACCESS CONTROL	NHS	MILEPOINT	MILEPOINT DESCRIPTION	MARKED LANES	SURFACE WIDTH/TYPE*	AADT
STATE SECONDARY	R RUR LOCAL	NONE (UNDIV)	NONE	NOT NHS	03.240 CO304	HUDSON RD	2	18I	792
					03.300	SIGN: END STATE MAINTENANCE			
					03.330	ENT TO LONG COVE PUBLIC LANDING			

ROUTE NUMBER: MD 289

INVENTORY DIRECTION: NORTH

ROUTE NAME: QUAKER NECK RD

STATE SYSTEM	FUNCTIONAL CLASS	MEDIAN TYPE	ACCESS CONTROL	NHS	MILEPOINT	MILEPOINT DESCRIPTION	MARKED LANES	SURFACE WIDTH/TYPE*	AADT
STATE SECONDARY	R RUR LOCAL	NONE (UNDIV)	NONE	NOT NHS	00.000		2	20I	482
					00.000 CO 92	CLIFFS CITY RD (BACK)			
					00.000 CO 93	LANDS END RD			
					00.011	SIGN: BEGIN STATE MAINTENANCE			
					00.570	SPEED LIMIT 50 MPH			
					00.710 OP196	COMEGYS BIGHT LA			
	RUR MINOR COLL				01.470	PROVIDENCE PLANTATION LA			
					02.470				
					02.470 CO 91	JOHNSONTOWN RD			
					02.550 CO 90	OLD TOWN RD			
					03.170 CO 88	WALNUT POINT RD			
					03.910		2	22I	952
					03.910 CO396	QUAKER NECK LANDING RD			
					03.934	BOND CHAPEL EVANGELICAL METHODIST CHURCH			
					04.120	SPEED LIMIT 30 MPH			
	RUR MAJ COLL				04.173	DRAINAGE STRUC #14069X0			
					04.320				
					04.320 CO 80	POMONA RD			
					04.510	SPEED LIMIT 50 MPH			
					04.700 CO120	CHURCH LA			
					04.727	SIGN: POMONA			
					05.030	KINGS GRANT LA (PVT)			
					06.275 CO 86	LOVERS LA			
					06.530				3,132
					06.530 CO397	WILKINS LA			

*A,B = UNIMPROVED; C = GRADED & DRAINED; D,E = SOIL, GRAVEL, STONE; F,G = LOW TYPE BITUMINOUS
H,I = HIGH TYPE BITUMINOUS; J = CONCRETE; K = BRICK; L = BLOCK

STATE HIGHWAY ADMINISTRATION OF MARYLAND
HIGHWAY INFORMATION SERVICES DIVISION
DATA SUPPORT GROUP

STATE HIGHWAY LOCATION REFERENCE

COUNTY: KENT
DISTRICT: 2
DATE: 12/31/11

ROUTE NUMBER: MD 289 CONTINUED

INVENTORY DIRECTION: NORTH

ROUTE NAME: QUAKER NECK RD

STATE SYSTEM	FUNCTIONAL CLASS	MEDIAN TYPE	ACCESS CONTROL	NHS	MILEPOINT	MILEPOINT DESCRIPTION	MARKED LANES	SURFACE WIDTH/TYPE*	AADT
STATE SECONDARY	R RUR MAJ COLL	NONE (UNDIV)	NONE	NOT NHS	06.560	SPEED LIMIT 40 MPH	2	22I	3,132
					06.750 CO267	SUNBURST AVE			
					07.170	DRAINAGE 4-48 INCH CP			
	URB MINOR ART				07.220				
					07.350 CO147	COLLINS AVE			
					07.470 CO188	RADCLIFFE RD			
					07.562	SPEED LIMIT 40 MPH			
					07.590 CO 85	JOHN HANSON RD			
					07.915	LANDING LA			
					07.947	LANDING LA			
					07.990	BEGIN BRIDGE			
					08.010	STRUC #14009 RADCLIFF CREEK			
					08.020	END BRIDGE			
	U				08.310	IN CORP LMTS CHESTERTOWN			
					08.350	STEPNE PLACE			
					08.380	SPEED LIMIT 25 MPH			
					08.390	PHILIP G WILMER PARK			
					08.440		2	28I	
					08.510	CHESTERTOWN POLICE DEPT			
					08.570		2	24I	
NAME: CROSS ST					08.610 MU 50	CANNON ST			
					08.616	JAMES U.M.C.			
					08.680 MU150	HIGH ST			
					08.680	TRAFFIC SIGNAL			
					08.700 MU210	MEMORIAL PLAZA			
					08.720 MU200	PARK ROW			
					08.770		2	34I	
					08.785	CHESTERTOWN TOWN HALL			
					08.800		2	24I	
					08.830	TRAFFIC SIGNAL			
					08.830 MD213	MAPLE AVE			
					08.830 MU220	PHILOSOPHERS TERR (AHEAD)			

*A,B = UNIMPROVED; C = GRADED & DRAINED; D,E = SOIL,GRAVEL,STONE; F,G = LOW TYPE BITUMINOUS
H,I = HIGH TYPE BITUMINOUS; J = CONCRETE; K= BRICK; L = BLOCK

STATE HIGHWAY ADMINISTRATION OF MARYLAND
HIGHWAY INFORMATION SERVICES DIVISION
DATA SUPPORT GROUP

STATE HIGHWAY LOCATION REFERENCE

COUNTY: KENT
DISTRICT: 2
DATE: 12/31/11

ROUTE NUMBER: MD 290
INVENTORY DIRECTION: NORTH
ROUTE NAME: CRUMPTON RD

STATE SYSTEM	FUNCTIONAL CLASS	MEDIAN TYPE	ACCESS CONTROL	NHS	MILEPOINT	MILEPOINT DESCRIPTION	MARKED LANES	SURFACE WIDTH/TYPE*	AADT
STATE SECONDARY	R RUR MINOR COLL	NONE (UNDIV)	NONE	NOT NHS	00.000		2	22I	1,993
					00.000	QUEEN ANNES CO/L			
					00.000	STRUC #14013 CHESTER RIVER			
					00.025	END BRIDGE			
					00.029	SIGN: KENT CO.			
					00.103	CLIPPER LANE			
					00.150	SPEED LIMIT 50 MPH			
					00.300	DRAINAGE STRUC #14044X0			
					01.110 MD291	RIVER RD			
					01.110	STOP SIGN			
					01.110	BEG X-REF W/ MD 291			
					01.780		2	20I	983
					01.780 MD291	RIVER RD			
					01.780	STOP SIGN			
					01.780	END X-REF W/ MD 291			
					02.680	SIGN: CHESTERVILLE			
NAME: CHESTERVILLE RD					02.760 CO226	CHESTERVILLE BRIDGE RD			
					02.760 MD444	LOCUST GROVE RD			
					02.800	SIGN: CHESTERVILLE			
					03.447	DRAINAGE STRUC #14045X0			
					03.500		2	22I	
					04.320		2	20I	
					04.320 CO124	BOLTON RD			
					05.540	R/R #MDDE 526 433 L			
					05.880		2	22I	
					05.880 CO 21	DUCK PUDDLE RD			
					05.890	ST DENNIS CEMETER Y			
					05.900 CO 15	LAMBSON FOREST RD			
					06.980		2	24I	
					06.980 CO313	IRELANDS CORNER RD			
					07.230	SPUR TO MD 313A			
					07.230	SPUR FR MD 313A			
					07.240 MD313A	MASSEY GALENA RD			
					07.240	STOP SIGN			

*A,B = UNIMPROVED; C = GRADED & DRAINED; D,E = SOIL,GRAVEL,STONE; F,G = LOW TYPE BITUMINOUS
H,I = HIGH TYPE BITUMINOUS; J = CONCRETE; K= BRICK; L = BLOCK

STATE HIGHWAY LOCATION REFERENCE

COUNTY: KENT
DISTRICT: 2
DATE: 12/31/11

ROUTE NUMBER: MD 290 CONTINUED

INVENTORY DIRECTION: NORTH

ROUTE NAME: CHESTERVILLE RD

STATE SYSTEM	FUNCTIONAL CLASS	MEDIAN TYPE	ACCESS CONTROL	NHS	MILEPOINT	MILEPOINT DESCRIPTION	MARKED LANES	SURFACE WIDTH/TYPE*	AADT
STATE SECONDARY	R RUR MINOR COLL	NONE (UNDIV)	NONE	NOT NHS	07.240	BEG X-REF W/ MD 313A	2	24I	983
	U RUR MAJ COLL				07.960		2	20I	2,443
NAME: E CROSS ST					07.960 MD313A	S MAIN ST			
					07.960 MD213	N MAIN ST			
					07.960	TRAFFIC SIGNAL			
					07.960	END X-REF W/ MD 313A			
					07.975		2	24I	
					08.030 MU 20	PHELPS AVE			
					08.030	SPUR FR MD 313A			
					08.130 MU 10	JARMAN AVE			
					08.175	SPEED LIMIT 40 MPH			
NAME: GALENA SASSAFRAS RD	R				08.210	OUT CORP LMTS GALENA			
					08.255	SIGN: WELCOME TO GALENA			
					08.318	GALENA VOL. FIRE CO.			
					08.350 CO 12	OLIVET HILL RD			
					08.460	SPEED LIMIT 50 MPH			
					08.560	STRUC #14012 MILL CREEK			
					08.590 CO 12	OLIVET HILL RD			
					09.080 CO 9	GREGG NECK RD			
					09.080 CO389	DAVIS RD			
					10.130	STRUC #14011 SWANTOWN CREEK			
					10.446	DRAINAGE STRUC #14047X0			
					10.870 CO 6	WILSON POINT RD			
					11.810	STRUC #14010 JACOBS CREEK			
					11.940 CO 7	FOX HOLE RD			
					11.940 RP301- 6	RAMP 6 FR MD 290 EB TO US 301 SB			
					11.990 RP301- 8	RAMP 8 FR US 301 SB TO MD 290 WB			
	RUR MINOR COLL				12.040				
					12.040 US301	BLUE STAR MEMORIAL HWY			
					12.040	STRUC #14005			
					12.090 RP301- 4	RAMP 4 FR US 301 NB TO MD 290 EB			
					12.150 RP301- 2	RAMP 2 FR MD 290 WB TO US 301 NB			
					12.270	ROSELAND DR			
					12.340	SPUR TO MD 299			

*A,B = UNIMPROVED; C = GRADED & DRAINED; D,E = SOIL, GRAVEL, STONE; F,G = LOW TYPE BITUMINOUS
H,I = HIGH TYPE BITUMINOUS; J = CONCRETE; K = BRICK; L = BLOCK

STATE HIGHWAY ADMINISTRATION OF MARYLAND
HIGHWAY INFORMATION SERVICES DIVISION
DATA SUPPORT GROUP

STATE HIGHWAY LOCATION REFERENCE

COUNTY: KENT
DISTRICT: 2
DATE: 12/31/11

ROUTE NUMBER: MD 290 CONTINUED

INVENTORY DIRECTION: NORTH

ROUTE NAME: GALENA SASSAFRAS RD

STATE SYSTEM	FUNCTIONAL CLASS	MEDIAN TYPE	ACCESS CONTROL	NHS	MILEPOINT	MILEPOINT DESCRIPTION	MARKED LANES	SURFACE WIDTH/TYPE*	AADT
STATE SECONDARY	R RUR MINOR COLL	NONE (UNDIV)	NONE	NOT NHS	12.400 MD299	GALENA SASSAFRAS RD	2	24I	2,443
					12.400	STOP SIGN			

ROUTE NUMBER: MD 291

INVENTORY DIRECTION: EAST

ROUTE NAME: MORGNEC RD

STATE SYSTEM	FUNCTIONAL CLASS	MEDIAN TYPE	ACCESS CONTROL	NHS	MILEPOINT	MILEPOINT DESCRIPTION	MARKED LANES	SURFACE WIDTH/TYPE*	AADT
STATE SECONDARY	U URB OPA	CURBED	NONE	NOT NHS	00.000		2	34I	11,540
					00.000 MD 20	CHESTERTOWN RD			
					00.000 MU150	HIGH ST			
					00.000	STOP SIGN			
					00.010	SPUR TO MD 20			
					00.010	SPUR FR HIGH ST			
		PAINTED NONE (UNDIV)			00.030		2	24I	
					00.045				
					00.068	SPEED LIMIT 40 MPH			
					00.090 MU343	TALBOT BLVD			
					00.335	KENT & QUEEN ANNES RESCUE SQUAD			
		PAINTED NONE (UNDIV)			00.425				
					00.462				
		CURBED			00.505		2	32I	
					00.540		2	36I	
					00.560		2	24I	
					00.580	SPUR TO MD 213			
					00.580	SPUR FR MD 213			
	URB MINOR ART				00.600				6,760
					00.600 MD213	WASHINGTON AVE			
					00.600	TRAFFIC SIGNAL			
					00.620	SPUR FR MD 213			
					00.620	SPUR TO MD 213			
					00.630		2	36I	
					00.685		2	30I	
					00.705	SPEED LIMIT 30 MPH			
		PAINTED			00.715		2	28I	

*A,B = UNIMPROVED; C = GRADED & DRAINED; D,E = SOIL, GRAVEL, STONE; F,G = LOW TYPE BITUMINOUS
H,I = HIGH TYPE BITUMINOUS; J = CONCRETE; K = BRICK; L = BLOCK

STATE HIGHWAY LOCATION REFERENCE

COUNTY: KENT
DISTRICT: 2
DATE: 12/31/11

ROUTE NUMBER: MD 291 CONTINUED

INVENTORY DIRECTION: EAST

ROUTE NAME: MORGNEC RD

STATE SYSTEM	FUNCTIONAL CLASS	MEDIAN TYPE	ACCESS CONTROL	NHS	MILEPOINT	MILEPOINT DESCRIPTION	MARKED LANES	SURFACE WIDTH/TYPE*	AADT
STATE SECONDARY	U URB MINOR ART	NONE (UNDIV)	NONE	NOT NHS	00.730		2	24I	6,760
					00.800 MU143	HAACKE DR			
					00.850		2	36I	
					00.870		2	24I	
					00.880 MU145	HADAWAY DR			
					00.930		2	28I	
					00.930	CHESTERTOWN BAPTIST CHURCH			
					00.940	SPEED LIMIT 30 MPH			
					00.966		2	24I	
	R RUR MAJ COLL				01.010				
					01.010	OUT CORP LMTS CHESTERTOWN			
					01.030 OP 36	JIMSTOWN CIR			
					01.090 OP 36	JIMSTOWN CIR			
					01.130 MU382	SCHAUBER RD			
					01.158	SPEED LIMIT 45 MPH			
					01.158	DRAINAGE STRUC #14048X0			
					01.285	BRICKYARD RD			
					01.480	SPEED LIMIT 55 MPH			
					01.700	SHA SALT DOME			
					01.700	SHA DISTRICT #2 OFFICE			
					02.000	KENT COUNTY PUBLIC WORKS			
					02.280 CO280	CREEK LA			
					02.350 CO 28	AMERICAN LEGION DR			
					02.410	BEGIN BRIDGE			
					02.430	STRUC #14022 MORGAN CREEK			
					02.445	END BRIDGE			
					02.785	MAIDEN LOT FARM			
					03.870 CO 40	PERKINS HILL RD			
					03.870 CO228	BUCKINGHAM RD			
					04.360 CO316	MORGNEC CUTOFF RD			
					04.510 CO317	MORGNEC CUTOFF RD			
					05.040				3,440
NAME: RIVER RD					05.040 CO 18	MORGNEC RD			
					05.040 CO316	MORGNEC CUTOFF RD			
					05.960	DRAINAGE STRUC #14021X0			

*A,B = UNIMPROVED; C = GRADED & DRAINED; D,E = SOIL, GRAVEL, STONE; F,G = LOW TYPE BITUMINOUS
H,I = HIGH TYPE BITUMINOUS; J = CONCRETE; K = BRICK; L = BLOCK

STATE HIGHWAY ADMINISTRATION OF MARYLAND
HIGHWAY INFORMATION SERVICES DIVISION
DATA SUPPORT GROUP

STATE HIGHWAY LOCATION REFERENCE

COUNTY: KENT
DISTRICT: 2
DATE: 12/31/11

ROUTE NUMBER: MD 291 CONTINUED
INVENTORY DIRECTION: EAST
ROUTE NAME: RIVER RD

STATE SYSTEM	FUNCTIONAL CLASS	MEDIAN TYPE	ACCESS CONTROL	NHS	MILEPOINT	MILEPOINT DESCRIPTION	MARKED LANES	SURFACE WIDTH/TYPE*	AADT
STATE SECONDARY	R RUR MAJ COLL	NONE (UNDIV)	NONE	NOT NHS	06.768	DRAINAGE STRUC #14020X0	2	24I	3,440
					07.125	DRAINAGE STRUC #14019X0			
					07.892	DRAINAGE STRUC #14018X0			
					08.150				3,850
					08.150 MD298	CHERRY LA			
					08.183	SPEED LIMIT 55 MPH			
					08.350	STRUC #14028 BR OF CHESTER RIVER			
					09.150 MD290	CRUMPTON RD			
					09.820				2,960
					09.820 MD290	CRUMPTON RD			
					10.042	DRAINAGE CBC			
					11.020 CO245	CHESTERVILLE FOREST RD			
					11.020 CO 19	SHADDING REACH RD			
					12.360	STRUC #14014 MILLS BRANCH			
		CURBED			12.385		2	28I	
		ROUNDAABOUT			12.400		2	30I	
					12.400	BEGIN ROUNDAABOUT			
					12.420 CO308	EDGE RD			
					12.420 MD701A	EDGE RD			
					12.420	ROUNDAABOUT			
		CURBED			12.430		2	28I	
					12.430	END ROUNDAABOUT			
		NONE (UNDIV)			12.440		2	24I	
					12.528	BEGIN BRIDGE			
					12.550				2,810
					12.550 US301	BLUE STAR MEMORIAL HWY			
					12.550	STRUC # 14030			
					12.550	EXIT #112			
					12.571	END BRIDGE			
		CURBED			12.610		2	32I	
		ROUNDAABOUT			12.620		2	30I	
					12.620	BEGIN ROUNDAABOUT			
					12.630 MD701	HOWARD JOHNSON RD			
					12.630	ROUNDAABOUT			
		CURBED			12.640		2	33I	

*A,B = UNIMPROVED; C = GRADED & DRAINED; D,E = SOIL, GRAVEL, STONE; F,G = LOW TYPE BITUMINOUS
H,I = HIGH TYPE BITUMINOUS; J = CONCRETE; K = BRICK; L = BLOCK

STATE HIGHWAY ADMINISTRATION OF MARYLAND
HIGHWAY INFORMATION SERVICES DIVISION
DATA SUPPORT GROUP

STATE HIGHWAY LOCATION REFERENCE

COUNTY: KENT
DISTRICT: 2
DATE: 12/31/11

ROUTE NUMBER: MD 291 CONTINUED

INVENTORY DIRECTION: EAST

ROUTE NAME: RIVER RD

STATE SYSTEM	FUNCTIONAL CLASS	MEDIAN TYPE	ACCESS CONTROL	NHS	MILEPOINT	MILEPOINT DESCRIPTION	MARKED LANES	SURFACE WIDTH/TYPE*	AADT
STATE SECONDARY	R RUR MAJ COLL	CURBED	NONE	NOT NHS	12.640	END ROUNDABOUT	2	33I	2,810
		NONE (UNDIV)			12.650		2	22I	
					12.660 CO210	RIVER PARK RD			
					12.670		2	24I	
					12.670	SPEED LIMIT 40 MPH			
					12.690		2	34I	
					12.700		2	24I	
		PAINTED			12.727				
		NONE (UNDIV)			12.777				
					12.920		2	22I	
					12.920 CO210	RIVER PARK RD			
					13.370	SIGN: WELCOME TO MILLINGTON			
					13.630	DRAINAGE			
NAME: CYPRESS ST	U				13.640	IN CORP LMTS MILLINGTON			
					13.640	SPEED LIMIT 25 MPH			
					13.700	ASBURY CEMETERY			
					13.733	MILLINGTON SCHOOL HOUSE			
					13.760 MU 60	SCHOOL ST			
					13.820		2	24I	
					13.920 MU 10	COMEGYS ST			
					14.030	ASBURY U.M.C.			
					14.080		2	22I	1,960
					14.080 MD313	SASSAFRAS ST			
					14.080	TRAFFIC SIGNAL			
					14.110	MILLINGTON OFFICE			
					14.120 MU 40	RAILROAD AVE			
					14.130	R/R #MDDE 526 419 R			
					14.163	MILLINGTON POST OFFICE 21651			
					14.200 MU 20	CRANE ST			
	R				14.290		2	24I	
NAME: CYPRESS RD					14.290	OUT CORP LMTS MILLINGTON			
					14.320	STRUC #14015 CYPRESS BRANCH			
					14.330	SPEED LIMIT 40 MPH			
					14.610 CO410	DAISY DR			
					14.930	SPEED LIMIT 50 MPH			

*A,B = UNIMPROVED; C = GRADED & DRAINED; D,E = SOIL, GRAVEL, STONE; F,G = LOW TYPE BITUMINOUS
H,I = HIGH TYPE BITUMINOUS; J = CONCRETE; K = BRICK; L = BLOCK

STATE HIGHWAY LOCATION REFERENCE

COUNTY: KENT
DISTRICT: 2
DATE: 12/31/11

ROUTE NUMBER: MD 291 CONTINUED

INVENTORY DIRECTION: EAST

ROUTE NAME: CYPRESS RD

STATE SYSTEM	FUNCTIONAL CLASS	MEDIAN TYPE	ACCESS CONTROL	NHS	MILEPOINT	MILEPOINT DESCRIPTION	MARKED LANES	SURFACE WIDTH/TYPE*	AADT
STATE SECONDARY	R RUR MAJ COLL	NONE (UNDIV)	NONE	NOT NHS	15.290 CO275	RILEYS NECK RD	2	24I	1,960
					15.470				1,560
					15.470 CO 26	BIG STONE RD			
					15.470 CO241	PEACOCK CORNER RD			
					17.420	SIGN: KENT COUNTY MARYLAND			
					18.363	FLETCHER LA			
					18.570	DELAWARE ST/L			

ROUTE NUMBER: MD 292

INVENTORY DIRECTION: NORTH

ROUTE NAME: STILL POND RD

STATE SYSTEM	FUNCTIONAL CLASS	MEDIAN TYPE	ACCESS CONTROL	NHS	MILEPOINT	MILEPOINT DESCRIPTION	MARKED LANES	SURFACE WIDTH/TYPE*	AADT
STATE SECONDARY	R RUR MAJ COLL	NONE (UNDIV)	NONE	NOT NHS	00.000		2	22I	1,244
					00.000 CO395	STILL POND RD (BACK)			
					00.000 MD298	LAMBS MEADOW RD			
					00.000	STOP SIGN			
					00.166	SPEED LIMIT 50 MPH			
					00.418	SPEED LIMIT 40 MPH			
					00.570	SPEED LIMIT 25 MPH			
					00.608	SIGN: WELCOME TO STILL POND			
					00.930				1,474
					00.930 MD566	STILLPOND HARMONY RD			
					00.930 CO 47	MAIN ST			
					00.930	STOP SIGN			
					00.934	STILL POND POST OFFICE 21667			
					01.040		2	24I	
					01.090 CO 46	MAPLE AVE			
					01.230	STILL POND U.M.C.			
					01.340	SPEED LIMIT 35 MPH			
					01.370	CEMETERY			
					01.465	DRAINAGE STRUC #14090X0			
					01.560	NEW CHRISTIAN CHAPEL OF LOVE			
					01.580	SPEED LIMIT 50 MPH			
					01.760 MD864	BESSICKS CORNER RD			

*A,B = UNIMPROVED; C = GRADED & DRAINED; D,E = SOIL,GRAVEL,STONE; F,G = LOW TYPE BITUMINOUS
H,I = HIGH TYPE BITUMINOUS; J = CONCRETE; K = BRICK; L = BLOCK

STATE HIGHWAY LOCATION REFERENCE

COUNTY: KENT
DISTRICT: 2
DATE: 12/31/11

ROUTE NUMBER: MD 292 CONTINUED

INVENTORY DIRECTION: NORTH

ROUTE NAME: STILL POND RD

STATE SYSTEM	FUNCTIONAL CLASS	MEDIAN TYPE	ACCESS CONTROL	NHS	MILEPOINT	MILEPOINT DESCRIPTION	MARKED LANES	SURFACE WIDTH/TYPE*	AADT
STATE SECONDARY	R RUR MAJ COLL	NONE (UNDIV)	NONE	NOT NHS	01.829	SPUR TO & FR MD 864	2	24I	1,474
					01.860 MD864	BESSICKS CORNER RD			
					02.690 CO 52	STILL POND NECK RD			
					03.070 CO314	ROYAL SWAN RD			
					03.643	SIGN: WELCOME TO BETTERTON			
					03.800	SPEED LIMIT 40 MPH			
					03.907	MOORE RD			
					03.960	SPEED LIMIT 25 MPH			
					03.990	STATION 5 BETTERTON VOLUNTEER FIRE CO.			
					04.015		2	22K	
	U RUR MINOR COLL				04.040				
NAME: MAIN ST					04.040	IN CORP LMTS BETTERTON			
					04.040 MU 85	HOWELL POINT RD			
					04.040 CO148	SIXTH AVE			
					04.050		2	22I	
					04.061	BETTERTON COMMUNITY PARK			
					04.130		2	20I	
					04.130 MU 40	FIFTH AVE			
					04.200 MU 60	FOURTH AVE			
					04.280		2	22I	
					04.280 MU135	WHEELER AVE			
					04.290	BETTERTON U.M.C.			
					04.320 MU120	THIRD AVE			
					04.410 MU110	SECOND AVE			
					04.440	PRECIOUS BLOOD CATHOLIC CHURCH			
					04.470		2	20I	
					04.470 MU 50	FIRST AVE			
					04.543	SIGN: END STATE MAINTENANCE			
	RUR LOCAL				04.560				
					04.560 MU 30	ERICSSON AVE			
					04.570		2	14I	
					04.580		2	40I	
					04.610	ROAD END			

*A,B = UNIMPROVED; C = GRADED & DRAINED; D,E = SOIL, GRAVEL, STONE; F,G = LOW TYPE BITUMINOUS
H,I = HIGH TYPE BITUMINOUS; J = CONCRETE; K = BRICK; L = BLOCK

STATE HIGHWAY ADMINISTRATION OF MARYLAND
HIGHWAY INFORMATION SERVICES DIVISION
DATA SUPPORT GROUP

STATE HIGHWAY LOCATION REFERENCE

COUNTY: KENT
DISTRICT: 2
DATE: 12/31/11

ROUTE NUMBER: MD 297
INVENTORY DIRECTION: NORTH
ROUTE NAME: WORTON RD

STATE SYSTEM	FUNCTIONAL CLASS	MEDIAN TYPE	ACCESS CONTROL	NHS	MILEPOINT	MILEPOINT DESCRIPTION	MARKED LANES	SURFACE WIDTH/TYPE*	AADT
STATE SECONDARY	R RUR MAJ COLL	NONE (UNDIV)	NONE	NOT NHS	00.000		2	24I	2,312
					00.000	MD213 AUGUSTINE HERMAN HWY			
					00.000	STOP SIGN			
					00.020	SPUR FR MD 213			
					00.120	SPEED LIMIT 50 MPH			
					00.686	DRAINAGE STRUC #14054X0			
					01.060	CO 69 MARY MORRIS RD			
					01.146	DRAINAGE STRUC #14055X0			
					01.480		2	22I	
					01.809	CO408 COMMERCE LA			
					02.040	CO 68 CHINQUAPIN RD			
					02.040	DRAINAGE STRUC #14056X0			
					02.110	SPEED LIMIT 40 MPH			
					02.460	SIGN: WORTON			
					02.470	SPEED LIMIT 30 MPH			
					02.620	OP222 COUNTRY DR			
					02.748	WORTON U.M.C.			
					02.820	CO 67 WORTON LYNCH RD			
					02.822	WORTON POST OFFICE 10802			
					02.850	R/R #MDDE 526 442 K			
					02.870	CO 66 PORTERS GROVE RD			
					02.940	DRAINAGE STRUC #14057X0			
					03.023	SIGN: WORTON			
					03.030	WORTON PARK ATHLETIC FIELDS			
					03.070	CO207 WORTON PARK RD			
					03.390	CO394 OLD WORTON RD			
					03.431	WORTON ELEMENTARY SCHOOL			
					03.590	MD298 LAMBS MEADOW RD			
					03.590	CO393 SMITHVILLE RD (AHEAD)			
					03.590	STOP SIGN			

*A,B = UNIMPROVED; C = GRADED & DRAINED; D,E = SOIL, GRAVEL, STONE; F,G = LOW TYPE BITUMINOUS
H,I = HIGH TYPE BITUMINOUS; J = CONCRETE; K = BRICK; L = BLOCK

STATE HIGHWAY ADMINISTRATION OF MARYLAND
HIGHWAY INFORMATION SERVICES DIVISION
DATA SUPPORT GROUP

STATE HIGHWAY LOCATION REFERENCE

COUNTY: KENT
DISTRICT: 2
DATE: 12/31/11

ROUTE NUMBER: MD 298
INVENTORY DIRECTION: EAST
ROUTE NAME: FAIRLEE RD

STATE SYSTEM	FUNCTIONAL CLASS	MEDIAN TYPE	ACCESS CONTROL	NHS	MILEPOINT	MILEPOINT DESCRIPTION	MARKED LANES	SURFACE WIDTH/TYPE*	AADT
STATE SECONDARY	R RUR MAJ COLL	NONE (UNDIV)	NONE	NOT NHS	00.000		2	24I	2,081
					00.000	MD 20			
					00.000	ROCK HALL RD			
					00.000	STOP SIGN			
					00.020	MD298B			
					00.020	NO NAME			
					00.100				
					00.100	SPEED LIMIT 50 MPH			
					00.312				
					00.312	SPEED LIMIT 25 MPH			
					00.400	CO310			
					00.400	OLD FAIRLEE RD			
					00.430				
					00.430	SPUR FR OLD FAIRLEE RD			
					00.450				
					00.450	SIGN: FAIRLEE			
					00.520	CO302			
					00.520	JONES CUT OFF RD			
					00.640	CO208			
					00.640	PARSONS RD			
					00.690	CO116			
					00.690	BAY SHORE RD			
					00.780	CO 82			
					00.780	BAYSHORE SPUR			
					00.780	CO272			
					00.780	RALEIGH RD			
					00.830				
					00.830	SPEED LIMIT 30 MPH			
					01.042				
					01.042	SIGN: FAIRLEE			
					01.178				
					01.178	DRAINAGE STRUC #14073X0			
					01.250		2	22I	
					01.250	CO 72			
					01.250	FISH HATCHERY RD			
					01.250	MOUNT PLEASANT U.M.C.			
					01.330				
					01.330	MT PLEASANT RD			
					01.350				
					01.350	SPEED LIMIT 50 MPH			
					02.070	CO 73			
					02.070	ANNIE CROW RD			
					02.393				
					02.393	DRAINAGE STRUC #14074X0			
					03.060	CO 74			
					03.060	EARL NICHOLSON RD			
					03.077				
					03.077	DRAINAGE STRUC #14024X0			
					03.570				
					03.570	SIGN: MELITOTA			
					03.660	CO 65			
					03.660	HANDY POINT RD			
					03.660	MD514			
					03.660	MELITOTA RD			
					03.811				
					03.811	SIGN: MELITOTA			
					03.920	CO121			
					03.920	L RD			
					04.040	CO 63			
					04.040	BUCK NECK RD			
					04.090	CO159			
					04.090	KENT CT			
					04.161				
					04.161	DRAINAGE STRUC #14080X0 TRIB TO MILLS BR			

*A,B = UNIMPROVED; C = GRADED & DRAINED; D,E = SOIL, GRAVEL, STONE; F,G = LOW TYPE BITUMINOUS
H,I = HIGH TYPE BITUMINOUS; J = CONCRETE; K = BRICK; L = BLOCK

STATE HIGHWAY ADMINISTRATION OF MARYLAND
HIGHWAY INFORMATION SERVICES DIVISION
DATA SUPPORT GROUP

STATE HIGHWAY LOCATION REFERENCE

COUNTY: KENT
DISTRICT: 2
DATE: 12/31/11

ROUTE NUMBER: MD 298 CONTINUED

INVENTORY DIRECTION: EAST

ROUTE NAME: LAMBS MEADOW RD

STATE SYSTEM	FUNCTIONAL CLASS	MEDIAN TYPE	ACCESS CONTROL	NHS	MILEPOINT	MILEPOINT DESCRIPTION	MARKED LANES	SURFACE WIDTH/TYPE*	AADT
STATE SECONDARY	R RUR MAJ COLL	NONE (UNDIV)	NONE	NOT NHS	04.900		2	22I	2,451
					04.900 CO 64	HANESVILLE RD			
					05.050 CO119	ST JAMES NEWTOWN RD			
					05.360	DRAINAGE STRUC #14023X0			
					06.405	SPEED LIMIT 40 MPH			
					06.537	SPEED LIMIT 30 MPH			
					06.575	MOUNT OLIVE A.M.E. CHURCH			
					06.800 CO342	BOTTOM RD			
					06.830 CO341	HILLCREST RD			
					07.030 CO398	PLUM DR			
					07.070 CO358	POTTS RD			
					07.170 CO323	WALKER RD			
					07.210 CO343	OAK LA			
					07.225	SIGN: WELCOME TO BUTLERTOWN			
					07.240 CO376	BRINDLEY DR			
					07.320 CO394	OLD WORTON RD			
					07.390				1,711
					07.390 MD297	WORTON RD			
					07.390 CO393	SMITHVILLE RD			
					07.600	SPEED LIMIT 40 MPH			
					07.734	DRAINAGE STRUC #14081X0			
					07.784	SPEED LIMIT 50 MPH			
					08.150 CO 57	COOPERS LA			
					09.430				2,541
					09.430 MD561	HASSENGERS CORNER RD			
					09.450 MD856	OLD LYNCH RD			
					09.530 MD856	OLD LYNCH RD			
					09.700 CO 53	CLARK RD			
					10.437	DRAINAGE STRUC #14082X0			
					10.800 OP221	DADS DESIRE LA			
					10.990				1,241
					10.990 MD292	STILL POND RD			
					10.990 CO395	STILL POND RD			
					12.310				1,981
					12.310 CO 43	BLOOMFIELD RD			

*A,B = UNIMPROVED; C = GRADED & DRAINED; D,E = SOIL, GRAVEL, STONE; F,G = LOW TYPE BITUMINOUS
H,I = HIGH TYPE BITUMINOUS; J = CONCRETE; K = BRICK; L = BLOCK

STATE HIGHWAY LOCATION REFERENCE

COUNTY: KENT
DISTRICT: 2
DATE: 12/31/11

ROUTE NUMBER: MD 298 CONTINUED

INVENTORY DIRECTION: EAST

ROUTE NAME: LAMBS MEADOW RD

STATE SYSTEM	FUNCTIONAL CLASS	MEDIAN TYPE	ACCESS CONTROL	NHS	MILEPOINT	MILEPOINT DESCRIPTION	MARKED LANES	SURFACE WIDTH/TYPE*	AADT
STATE SECONDARY	R RUR MAJ COLL	NONE (UNDIV)	NONE	NOT NHS	12.310 MD566	STILLPOND HARMONY RD	2	22I	1,981
					12.953	DRAINAGE STRUC #14083X0			
					13.350	DRAINAGE STRUC #14084X0			
					13.610				1,881
					13.610 CO 42	TURNERS CREEK RD			
					13.610 CO315	KENNEDYVILLE RD			
	RUR MINOR COLL				14.910		2	24I	
	NAME: BROWNTOWN RD				14.910 MD213	AUGUSTINE HERMAN HWY			
					14.910	STOP SIGN			
					15.662	DRAINAGE STRUC #14085X0			
					15.900	R/R #MDDE 526 437 N			
					15.900	STOP SIGN			
					16.014	DRAINAGE STRUC #14022X0			
					16.720	DRAINAGE STRUC #14086X0			
					17.057	FAMILY LA			
					17.140 CO 32	BLACKS STATION RD			
					17.145	DRAINAGE STRUC #14087X0			
	NAME: OLD MORGNEC RD				18.580 CO 18	MORGNEC RD			
					18.580	STOP SIGN			
					18.950		2	20I	
	NAME: CHERRY LA				18.950 CO307	MORGNEC RD			
					18.950	STOP SIGN			
					18.992	SPEED LIMIT 50 MPH			
					20.140 MD291	RIVER RD			
					20.140	STOP SIGN			

ROUTE NUMBER: MD 298B

INVENTORY DIRECTION: SOUTH

ROUTE NAME: NO NAME

STATE SYSTEM	FUNCTIONAL CLASS	MEDIAN TYPE	ACCESS CONTROL	NHS	MILEPOINT	MILEPOINT DESCRIPTION	MARKED LANES	SURFACE WIDTH/TYPE*	AADT
STATE SECONDARY	R RUR LOCAL	NONE (UNDIV)	NONE	NOT NHS	00.000		1	12I	0
					00.000 MD298	FAIRLEE RD			
					00.060		1	15I	

*A,B = UNIMPROVED; C = GRADED & DRAINED; D,E = SOIL, GRAVEL, STONE; F,G = LOW TYPE BITUMINOUS
H,I = HIGH TYPE BITUMINOUS; J = CONCRETE; K = BRICK; L = BLOCK

STATE HIGHWAY LOCATION REFERENCE

COUNTY: KENT
DISTRICT: 2
DATE: 12/31/11

ROUTE NUMBER: MD 298B CONTINUED

INVENTORY DIRECTION: SOUTH

ROUTE NAME: NO NAME

STATE SYSTEM	FUNCTIONAL CLASS	MEDIAN TYPE	ACCESS CONTROL	NHS	MILEPOINT	MILEPOINT DESCRIPTION	MARKED LANES	SURFACE WIDTH/TYPE*	AADT
STATE SECONDARY	R RUR LOCAL	NONE (UNDIV)	NONE	NOT NHS	00.080 MD 20	ROCK HALL RD	1	15I	0

ROUTE NUMBER: MD 299

INVENTORY DIRECTION: NORTH

ROUTE NAME: MASSEY RD

STATE SYSTEM	FUNCTIONAL CLASS	MEDIAN TYPE	ACCESS CONTROL	NHS	MILEPOINT	MILEPOINT DESCRIPTION	MARKED LANES	SURFACE WIDTH/TYPE*	AADT
STATE SECONDARY	R RUR MINOR COLL	NONE (UNDIV)	NONE	NOT NHS	00.000		2	24I	941
					00.000 MD330	MASSEY DELAWARE LINE RD			
					00.000 MD313	MASSEY GALENA RD			
					00.030		2	22I	
					00.040	R/R #MDDE 526 428 P			
					00.100	SPEED LIMIT 40 MPH			
					00.295	SPEED LIMIT 50 MPH			
					01.570 CO 20	QUINN RD			
					02.330 CO224	ALEXANDER RD			
					02.330 CO 5	GOLTS RD			
					02.940	STRUC #14018 JACOBS CREEK			
					03.670	DRAINAGE STRUC #14043X0			
					03.770 CO 4	BRADFORD JOHNSON RD			
					04.120	SPUR FR MD 290			
					04.210				751
					04.210 MD290	GALENA SASSAFRAS RD			
					04.390	SPEED LIMIT 30 MPH			
					04.720		2	20I	
					04.720	STRUC #14017 HERRING BRANCH			
					04.850 CO 1	SASSAFRAS CALDWELL RD			
					05.042	SPEED LIMIT 50 MPH			
					05.160	SIGN: KENT COUNTY			
					05.180	STRUC #14016 SASSAFRAS RIVER			
					05.180	CECIL CO/L			

NAME: GALENA
SASSAFRAS RD

STATE HIGHWAY ADMINISTRATION OF MARYLAND
HIGHWAY INFORMATION SERVICES DIVISION
DATA SUPPORT GROUP

STATE HIGHWAY LOCATION REFERENCE

COUNTY: KENT
DISTRICT: 2
DATE: 12/31/11

ROUTE NUMBER: MD 313
INVENTORY DIRECTION: NORTH
ROUTE NAME: SASSAFRAS ST

STATE SYSTEM	FUNCTIONAL CLASS	MEDIAN TYPE	ACCESS CONTROL	NHS	MILEPOINT	MILEPOINT DESCRIPTION	MARKED LANES	SURFACE WIDTH/TYPE*	AADT
STATE SECONDARY	U RUR MAJ COLL	NONE (UNDIV)	NONE	NOT NHS	00.000		2	24I	1,952
					00.000	QUEEN ANNES CO/L			
					00.000	STRUC #17030 CHESTER RIVER			
					00.020	END BRIDGE			
					00.025	SIGN: KENT CO.			
					00.030	SPEED LIMIT 25 MPH			
					00.070		2	32I	
					00.110		2	28I	
					00.110 MU 25	HAZEL LA			
					00.170		2	36I	1,342
					00.170 MD291	CYPRESS ST			
					00.170	TRAFFIC SIGNAL			
					00.240 MU 5	BACK ST			
					00.280 MU 30	HURTT AVE			
					00.295	MILLINGTON COMMUNITY FIRE CO.			
					00.330		2	24I	
	R				00.390		2	32I	
NAME: MILLINGTON MASSEY RD					00.390 CO380	MILLINGTON RD			
					00.390	OUT CORP LMTS MILLINGTON			
					00.410		2	22I	
					00.438	MILLINGTON ELEMENTARY SCHOOL			
					00.490	SIGN: WELCOME TO MILLINGTON			
					00.540	MILLINGTON YOUTH BASEBALL FIELD			
					00.550	SPEED LIMIT 50 MPH			
	U				00.740	IN CORP LMTS MILLINGTON			
	R				01.060	OUT CORP LMTS MILLINGTON			
					01.070	DRAINAGE STRUC #14007X0			
					01.230 CO136	SPEER RD			
					02.470 CO 25	WALNUT TREE RD			
					02.900 CO 17	CARROLL CLARK RD			
					03.400	SPEED LIMIT 40 MPH			
					03.592	SPEED LIMIT 25 MPH			
					03.795	MASSEY POST OFFICE 21650			
					03.880				1,432

*A,B = UNIMPROVED; C = GRADED & DRAINED; D,E = SOIL, GRAVEL, STONE; F,G = LOW TYPE BITUMINOUS
H,I = HIGH TYPE BITUMINOUS; J = CONCRETE; K = BRICK; L = BLOCK

STATE HIGHWAY LOCATION REFERENCE

COUNTY: KENT
DISTRICT: 2
DATE: 12/31/11

ROUTE NUMBER: MD 313 CONTINUED

INVENTORY DIRECTION: NORTH

ROUTE NAME: MASSEY GALENA RD

STATE SYSTEM	FUNCTIONAL CLASS	MEDIAN TYPE	ACCESS CONTROL	NHS	MILEPOINT	MILEPOINT DESCRIPTION	MARKED LANES	SURFACE WIDTH/TYPE*	AADT
STATE SECONDARY	R RUR MAJ COLL	NONE (UNDIV)	NONE	NOT NHS	03.880 MD330	MASSEY DELAWARE LINE RD	2	22I	1,432
					03.880 MD299	MASSEY RD			
					03.880	STOP SIGN			
					04.000	SPEED LIMIT 40 MPH			
					04.160	SPEED LIMIT 50 MPH			
					04.620	R/R #MDDE 526 430 R			
					04.835	BRAMBLE WAY			
					05.020 CO 20	QUINN RD			
					05.250 CO103	QUINN RD			
					05.330 US301	BLUE STAR MEMORIAL HWY			
					05.330	STOP SIGN			

ROUTE NUMBER: MD 313A

INVENTORY DIRECTION: NORTH

ROUTE NAME: MASSEY GALENA RD

STATE SYSTEM	FUNCTIONAL CLASS	MEDIAN TYPE	ACCESS CONTROL	NHS	MILEPOINT	MILEPOINT DESCRIPTION	MARKED LANES	SURFACE WIDTH/TYPE*	AADT
STATE PRIMARY	R RUR MINOR ART	NONE (UNDIV)	NONE	NOT NHS	00.000		2	24I	2,870
					00.000 US301	BLUE STAR MEMORIAL HWY			
					00.000	STOP SIGN			
					00.320	SPEED LIMIT 50 MPH			
					00.500 CO 14	SCOTTS LA			
					01.380 CO313	IRELANDS CORNER RD			
					01.800	SPUR FR MD 290			
					01.810				4,240
					01.810 MD290	CHESTERVILLE RD			
					01.830	SPUR TO MD 290			
					02.070	SPEED LIMIT 40 MPH			
					02.090 CO313	IRELANDS CORNER RD			
					02.090 CO 13	JIM DAVIS RD			
					02.250	SIGN: WELCOME TO GALENA			
NAME: S MAIN ST	U				02.260	IN CORP LMTS GALENA			
					02.270	SPEED LIMIT 25 MPH			
					02.366	OLIVET METHODIST CHURCH			
					02.372	GALENA SCHOOL			

*A,B = UNIMPROVED; C = GRADED & DRAINED; D,E = SOIL, GRAVEL, STONE; F,G = LOW TYPE BITUMINOUS
H,I = HIGH TYPE BITUMINOUS; J = CONCRETE; K = BRICK; L = BLOCK

STATE HIGHWAY LOCATION REFERENCE

COUNTY: KENT
DISTRICT: 2
DATE: 12/31/11

ROUTE NUMBER: MD 313A CONTINUED

INVENTORY DIRECTION: NORTH

ROUTE NAME: S MAIN ST

STATE SYSTEM	FUNCTIONAL CLASS	MEDIAN TYPE	ACCESS CONTROL	NHS	MILEPOINT	MILEPOINT DESCRIPTION	MARKED LANES	SURFACE WIDTH/TYPE*	AADT
STATE PRIMARY	U RUR MINOR ART	NONE (UNDIV)	NONE	NOT NHS	02.510	SPUR TO MD 290	2	24I	4,240
					02.530 MD290	E CROSS ST			
					02.530 MD213	N MAIN ST			
					02.530	TRAFFIC SIGNAL			

ROUTE NUMBER: MD 330

INVENTORY DIRECTION: EAST

ROUTE NAME: MASSEY DELAWARE LINE RD

STATE SYSTEM	FUNCTIONAL CLASS	MEDIAN TYPE	ACCESS CONTROL	NHS	MILEPOINT	MILEPOINT DESCRIPTION	MARKED LANES	SURFACE WIDTH/TYPE*	AADT
STATE SECONDARY	R RUR MINOR COLL	NONE (UNDIV)	NONE	NOT NHS	00.000		2	22I	982
					00.000 MD299	MASSEY RD			
					00.000 MD313	MASSEY GALENA RD			
					00.000	STOP SIGN			
					00.060		2	24I	
					00.060	R/R #MDDE 526 424 M			
					00.100	SPEED LIMIT 40 MPH			
					00.230	SPEED LIMIT 50 MPH			
					00.235	ST CLEMENTS EPISCOPAL CHURCH			
					00.265	CEMETERY			
					00.895	DRAINAGE STRUC #14005X0			
					02.430 CO222	BLACK BOTTOM RD			
					02.570	DRAINAGE STRUC #14006X0			
					03.180 CO 26	BIG STONE RD			
					03.335	DRAINAGE STRUC #14032X0			
					03.530 CO 24	WAECKER RD			
					03.708	SIGN: MARYLAND WELCOMES YOU			
					03.720	DELAWARE ST/L			

ROUTE NUMBER: MD 444

INVENTORY DIRECTION: NORTH

ROUTE NAME: LOCUST GROVE RD

STATE SYSTEM	FUNCTIONAL CLASS	MEDIAN TYPE	ACCESS CONTROL	NHS	MILEPOINT	MILEPOINT DESCRIPTION	MARKED LANES	SURFACE WIDTH/TYPE*	AADT
STATE SECONDARY	R RUR LOCAL	NONE (UNDIV)	NONE	NOT NHS	00.000		2	20I	353

*A,B = UNIMPROVED; C = GRADED & DRAINED; D,E = SOIL, GRAVEL, STONE; F,G = LOW TYPE BITUMINOUS
H,I = HIGH TYPE BITUMINOUS; J = CONCRETE; K = BRICK; L = BLOCK

STATE HIGHWAY LOCATION REFERENCE

COUNTY: KENT
DISTRICT: 2
DATE: 12/31/11

ROUTE NUMBER: MD 444 CONTINUED

INVENTORY DIRECTION: NORTH

ROUTE NAME: LOCUST GROVE RD

STATE SYSTEM	FUNCTIONAL CLASS	MEDIAN TYPE	ACCESS CONTROL	NHS	MILEPOINT	MILEPOINT DESCRIPTION	MARKED LANES	SURFACE WIDTH/TYPE*	AADT
STATE SECONDARY	R RUR LOCAL	NONE (UNDIV)	NONE	NOT NHS	00.000 CO226	CHESTERVILLE BRIDGE RD (BACK)	2	20I	353
					00.000 MD290	CHESTERVILLE RD			
					00.000	STOP SIGN			
					00.110	SPEED LIMIT 50 MPH			
					00.127	SIGN: CHESTERVILLE			
					00.280	DRAINAGE STRUC #14088X0			
					00.300 CO307	MORGNEC RD			
					00.300	STOP SIGN			
					01.225	DRAINAGE STRUC #14089X0			
					02.660 CO 32	BLACKS STATION RD			
					02.670	R/R #MDDE 526 435 A			
					03.010 CO 31	VANSANTS CORNER RD			
	RUR MINOR COLL				04.200				643
NAME: KENTMORE PARK RD					04.200 MD213	AUGUSTINE HERMAN HWY			
					04.200	STOP SIGN			
					04.220 MD444A	NO NAME			
					04.290 CO 27	SHALLCROSS WHARF RD			
					04.290 MD449	SHALLCROSS WHARF RD			
					04.630 CO311	OLD LOCUST GROVE RD			
					04.770		2	18I	
					05.778	SPEED LIMIT 40 MPH			
					06.550 CO134	GLENCOE RD			
					06.817	SPEED LIMIT 30 MPH			
	RUR LOCAL				06.960				
					06.960 CO132	TURNER POINT RD			
					07.060 OP 48	VALLEY RD			
					07.160 OP 50	HILLSIDE RD			
					07.250 OP126	RIVERSIDE AVE			
					07.290 CO130	BELCHESTER RD (AHEAD)			
					07.290	SIGN: END STATE MAINTENANCE			

*A,B = UNIMPROVED; C = GRADED & DRAINED; D,E = SOIL, GRAVEL, STONE; F,G = LOW TYPE BITUMINOUS
H,I = HIGH TYPE BITUMINOUS; J = CONCRETE; K = BRICK; L = BLOCK

STATE HIGHWAY LOCATION REFERENCE

COUNTY: KENT
DISTRICT: 2
DATE: 12/31/11

ROUTE NUMBER: MD 444A
INVENTORY DIRECTION: SOUTH
ROUTE NAME: NO NAME

STATE SYSTEM	FUNCTIONAL CLASS	MEDIAN TYPE	ACCESS CONTROL	NHS	MILEPOINT	MILEPOINT DESCRIPTION	MARKED LANES	SURFACE WIDTH/TYPE*	AADT
STATE SECONDARY	R RUR LOCAL	NONE (UNDIV)	NONE	NOT NHS	00.000		1	16I	50
					00.000 MD444	KENTMORE PARK RD			
					00.010 MD213	AUGUSTINE HERMAN HWY			

ROUTE NUMBER: MD 445
INVENTORY DIRECTION: NORTH
ROUTE NAME: EASTERN NECK RD

STATE SYSTEM	FUNCTIONAL CLASS	MEDIAN TYPE	ACCESS CONTROL	NHS	MILEPOINT	MILEPOINT DESCRIPTION	MARKED LANES	SURFACE WIDTH/TYPE*	AADT
STATE SECONDARY	R RUR MINOR COLL	NONE (UNDIV)	NONE	NOT NHS	00.000		2	16I	2,402
					00.000 CO115	EASTERN NECK RD (BACK)			
					00.000	STRUC #1402900			
					00.022		2	18I	
					00.022	END BRIDGE			
					00.054	SIGN: BEGIN STATE MAINTENANCE			
					00.480	SPEED LIMIT 50 MPH			
					01.613	DRAINAGE STRUC #14077X0			
					02.510 OP232	ELLENDALE FARM DR			
					02.530 OP231	NAPLEY GREEN RD			
					03.810 OP230	HUNTINGFIELD RD			
					04.490 CO113	GRAYS INN LANDING RD			
					04.490 CO387	BERRYMAN RD			
					04.820 CO112	ALLENS LA			
					04.960	HILL LA			
					05.130	SPEED LIMIT 40 MPH			
					05.170 CO111	GREEN LA			
					05.220	HIDDEN CREEK DR			
					05.330	SPEED LIMIT 25 MPH			
					05.440 MU 21	BOUNDARY AVE			
					05.470	IN CORP LMTS ROCK HALL			
					05.550	ROCK HALL MUNICIPAL BUILDING			
					05.560		2	20I	
					05.570 MU 10	ANN ST			
					05.640	ST JOHNS CATHOLIC CHURCH			
					05.680 MU 85	CIVIC CENTER DR			

NAME: S MAIN ST

U

*A,B = UNIMPROVED; C = GRADED & DRAINED; D,E = SOIL, GRAVEL, STONE; F,G = LOW TYPE BITUMINOUS
H,I = HIGH TYPE BITUMINOUS; J = CONCRETE; K = BRICK; L = BLOCK

STATE HIGHWAY LOCATION REFERENCE

COUNTY: KENT
DISTRICT: 2
DATE: 12/31/11

ROUTE NUMBER: MD 445 CONTINUED

INVENTORY DIRECTION: NORTH

ROUTE NAME: S MAIN ST

STATE SYSTEM	FUNCTIONAL CLASS	MEDIAN TYPE	ACCESS CONTROL	NHS	MILEPOINT	MILEPOINT DESCRIPTION	MARKED LANES	SURFACE WIDTH/TYPE*	AADT
STATE SECONDARY	U RUR MINOR COLL	NONE (UNDIV)	NONE	NOT NHS	05.680 MU 50	CATHOLIC AVE	2	20I	2,402
					05.770 MU 70	CHESAPEAKE AVE			
					05.820		2	30I	
					05.839	THE ROCK HALL METHODIST CHURCH			
					05.870		2	26I	
NAME: N MAIN ST					05.870 MU188	E SHARP ST			
					05.870 MU187	W SHARP ST			
					06.010		2	20I	1,192
					06.010 MD 20	ROCK HALL AVE			
					06.010	STOP SIGN			
					06.150 MU110	FREDERICK AVE			
					06.230 MU120	HAVEN RD			
					06.411	ROCK HALL BALL PARK			
NAME: TOLCHESTER RD R					06.500	OUT CORP LMTS ROCK HALL			
					06.550 OP 35	ANDERSON AVE			
					06.655		2	24I	
					06.659	NO NAME (PROPOSED)			
					06.665		2	20I	
					06.720 CO 89	SPRING COVE RD			
					06.790 CO157	CARTER AVE			
					06.790	SPEED LIMIT 40 MPH			
					07.015	SPEED LIMIT 50 MPH			
					07.042	SIGN: WELCOME TO ROCK HALL			
					07.515	SWAN HAVEN RD			
					07.600 CO101	HUMPHREYS POINT RD			
					07.645	DRAINAGE STRUC #14079X0			
					07.960				782
					07.960 CO102	LOVERS LA			
					08.632	DRAINAGE STRUC #14061X0			
					09.040	STRUC #14020 SWAN CREEK			
					09.330 CO 98	REESES CORNER RD			
					09.330 CO240	SWAN CREEK RD			
					09.360	STRUC #14019 SWAN CREEK			
					10.060 OP225	HINCHINGHAM LA			
					11.070	DRAINAGE STRUC #14025X0			

*A,B = UNIMPROVED; C = GRADED & DRAINED; D,E = SOIL, GRAVEL, STONE; F,G = LOW TYPE BITUMINOUS
H,I = HIGH TYPE BITUMINOUS; J = CONCRETE; K = BRICK; L = BLOCK

STATE HIGHWAY LOCATION REFERENCE

COUNTY: KENT
DISTRICT: 2
DATE: 12/31/11

ROUTE NUMBER: MD 445 CONTINUED

INVENTORY DIRECTION: NORTH

ROUTE NAME: TOLCHESTER RD

STATE SYSTEM	FUNCTIONAL CLASS	MEDIAN TYPE	ACCESS CONTROL	NHS	MILEPOINT	MILEPOINT DESCRIPTION	MARKED LANES	SURFACE WIDTH/TYPE*	AADT
STATE SECONDARY	R RUR MINOR COLL	NONE (UNDIV)	NONE	NOT NHS	11.960 MD 21	TOLCHESTER BEACH RD	2	20I	782
					11.960 CO359	TOLCHESTER BEACH RD			
					11.960 CO116	BAY SHORE RD (AHEAD)			
					11.960	STOP SIGN			

ROUTE NUMBER: MD 446

INVENTORY DIRECTION: NORTH

ROUTE NAME: BROAD NECK RD

STATE SYSTEM	FUNCTIONAL CLASS	MEDIAN TYPE	ACCESS CONTROL	NHS	MILEPOINT	MILEPOINT DESCRIPTION	MARKED LANES	SURFACE WIDTH/TYPE*	AADT
STATE SECONDARY	R RUR MINOR COLL	NONE (UNDIV)	NONE	NOT NHS	00.000		2	20I	612
					00.000 CO 96	BROAD NECK RD (BACK)			
					00.000 CO146	LANGFORD BAY RD			
					00.000	SIGN: BEGIN STATE MAINTENANCE			
					00.010	SPEED LIMIT 30 MPH			
					00.160 OP 62	CEDAR POINT RD			
					00.170 CO 97	LOVELY LA			
					00.780	SPEED LIMIT 50 MPH			
					00.916	DRAINAGE STRUC #14063X0			
					01.470 OP199	FOX POINT FARM LA			
					02.420	SPEED LIMIT 50 MPH			
					03.150 CO363	PENTRIDGE LA			
					03.670 CO233	RICAUDS BRANCH RD			
					03.670 CO388	LANGFORD RD			
					04.100	DRAINAGE STRUC #14064X0			
					05.040	WHISPERING PINES LA			
					05.082	DRAINAGE STRUC #14026X0			
					05.230	STRUC #14021 MILL POND			
					05.403	MT PLEASANT PLANTATION LA			
					06.030 MD 20	CHESTERTOWN RD			
					06.030	STOP SIGN			

*A,B = UNIMPROVED; C = GRADED & DRAINED; D,E = SOIL, GRAVEL, STONE; F,G = LOW TYPE BITUMINOUS
H,I = HIGH TYPE BITUMINOUS; J = CONCRETE; K = BRICK; L = BLOCK

STATE HIGHWAY LOCATION REFERENCE

COUNTY: KENT
DISTRICT: 2
DATE: 12/31/11

ROUTE NUMBER: MD 449
INVENTORY DIRECTION: EAST
ROUTE NAME: SHALLCROSS WHARF RD

STATE SYSTEM	FUNCTIONAL CLASS	MEDIAN TYPE	ACCESS CONTROL	NHS	MILEPOINT	MILEPOINT DESCRIPTION	MARKED LANES	SURFACE WIDTH/TYPE*	AADT
STATE SECONDARY	R RUR LOCAL	NONE (UNDIV)	NONE	NOT NHS	00.000		2	22I	199
					00.000 MD213	AUGUSTINE HERMAN HWY			
					00.000	STOP SIGN			
					00.070 MD444	KENTMORE PARK RD			
					00.070 CO 27	SHALLCROSS WHARF RD (AHEAD)			
					00.070	STOP SIGN			

ROUTE NUMBER: MD 514
INVENTORY DIRECTION: NORTH
ROUTE NAME: FLATLAND RD

STATE SYSTEM	FUNCTIONAL CLASS	MEDIAN TYPE	ACCESS CONTROL	NHS	MILEPOINT	MILEPOINT DESCRIPTION	MARKED LANES	SURFACE WIDTH/TYPE*	AADT
STATE SECONDARY	R URB MINOR ART	NONE (UNDIV)	NONE	NOT NHS	00.000		2	24I	4,250
					00.000 MD 20	CHESTERTOWN RD			
					00.000	STOP SIGN			
	U				00.010	IN CORP LMTS CHESTERTOWN			
					00.050	SPEED LIMIT 30 MPH			
					00.240 OP233	BROOKMEADOW DR			
					00.363 MU114	HILLTOP LANE			
					00.400	EDGE OF TOWN DR			
					00.440 CO326	VICKERS DR			
					00.470 MU168	LINCOLN DR			
	R RUR MAJ COLL				00.510				
					00.510	OUT CORP LMTS CHESTERTOWN			
					00.560	SPEED LIMIT 50 MPH			
					00.635	CELL TOWER			
					00.720 MU112	DEVON DR			
					00.895	SUTTON WAY			
					01.290 CO 71	CROMWELL CLARK RD			
					01.370 CO 75	STOCKTON STARTT RD			
					02.050 CO 69	MARY MORRIS RD			
					03.590 CO 66	PORTERS GROVE RD			
					03.760				1,363
NAME: MELITOTA RD					03.760 CO 64	HANESVILLE RD			
					03.760	STOP SIGN			

*A,B = UNIMPROVED; C = GRADED & DRAINED; D,E = SOIL, GRAVEL, STONE; F,G = LOW TYPE BITUMINOUS
H,I = HIGH TYPE BITUMINOUS; J = CONCRETE; K = BRICK; L = BLOCK

STATE HIGHWAY LOCATION REFERENCE

COUNTY: KENT
DISTRICT: 2
DATE: 12/31/11

ROUTE NUMBER: MD 514 CONTINUED

INVENTORY DIRECTION: NORTH

ROUTE NAME: MELITOTA RD

STATE SYSTEM	FUNCTIONAL CLASS	MEDIAN TYPE	ACCESS CONTROL	NHS	MILEPOINT	MILEPOINT DESCRIPTION	MARKED LANES	SURFACE WIDTH/TYPE*	AADT
STATE SECONDARY	R RUR MAJ COLL	NONE (UNDIV)	NONE	NOT NHS	04.890 MD298	FAIRLEE RD	2	24I	1,363
					04.890 CO 65	HANDY POINT RD (AHEAD)			
					04.890	STOP SIGN			

ROUTE NUMBER: MD 561

INVENTORY DIRECTION: NORTH

ROUTE NAME: HASSENGERS CORNER RD

STATE SYSTEM	FUNCTIONAL CLASS	MEDIAN TYPE	ACCESS CONTROL	NHS	MILEPOINT	MILEPOINT DESCRIPTION	MARKED LANES	SURFACE WIDTH/TYPE*	AADT
STATE SECONDARY	R RUR MINOR COLL	NONE (UNDIV)	NONE	NOT NHS	00.000		2	24I	1,273
					00.000 MD213	AUGUSTINE HERMAN HWY			
					00.000	STOP SIGN			
					00.050		2	22I	
					00.180	SPEED LIMIT 50 MPH			
					00.610	DRAINAGE STRUC #14053X0			
					01.040 CO 67	WORTON LYNCH RD			
					01.360 CO 49	BIG WOODS RD			
					01.910	SIGN: LYNCH			
					02.060	SPEED LIMIT 30 MPH			
					02.130	NO NAME			
					02.230	R/R #MDDE 526 441 D			
					02.347	LYNCH COMMUNITY CHURCH			
					02.380	CHICKADEE LA			
					02.448	SIGN: LYNCH			
					02.480 MD298	LAMBS MEADOW RD			
					02.480	STOP SIGN			

ROUTE NUMBER: MD 566

INVENTORY DIRECTION: EAST

ROUTE NAME: STILLPOND HARMONY RD

STATE SYSTEM	FUNCTIONAL CLASS	MEDIAN TYPE	ACCESS CONTROL	NHS	MILEPOINT	MILEPOINT DESCRIPTION	MARKED LANES	SURFACE WIDTH/TYPE*	AADT
STATE SECONDARY	R RUR MAJ COLL	NONE (UNDIV)	NONE	NOT NHS	00.000		2	20I	812
					00.000 MD292	STILL POND RD			
					00.000 CO 47	MAIN ST			

*A,B = UNIMPROVED; C = GRADED & DRAINED; D,E = SOIL, GRAVEL, STONE; F,G = LOW TYPE BITUMINOUS
H,I = HIGH TYPE BITUMINOUS; J = CONCRETE; K = BRICK; L = BLOCK

STATE HIGHWAY LOCATION REFERENCE

COUNTY: KENT
DISTRICT: 2
DATE: 12/31/11

ROUTE NUMBER: MD 566 CONTINUED

INVENTORY DIRECTION: EAST

ROUTE NAME: STILLPOND HARMONY RD

STATE SYSTEM	FUNCTIONAL CLASS	MEDIAN TYPE	ACCESS CONTROL	NHS	MILEPOINT	MILEPOINT DESCRIPTION	MARKED LANES	SURFACE WIDTH/TYPE*	AADT
STATE SECONDARY	R RUR MAJ COLL	NONE (UNDIV)	NONE	NOT NHS	00.010 CO309	MEDDERS RD	2	20I	812
					00.020	SPEED LIMIT 25 MPH			
					00.190		2	22I	
					00.190	SPEED LIMIT 40 MPH			
					00.233	SIGN: WELCOME TO STILL POND			
					00.294	SPEED LIMIT 50 MPH			
					00.300	SPUR TO & FR MEDDERS RD			
					00.360 CO309	MEDDERS RD			
		PAINTED			01.160				
					01.190 CO 43	BLOOMFIELD RD			
					01.190 MD298	LAMBS MEADOW RD			
					01.190	STOP SIGN			

ROUTE NUMBER: MD 674

INVENTORY DIRECTION: EAST

ROUTE NAME: E SHARP ST

STATE SYSTEM	FUNCTIONAL CLASS	MEDIAN TYPE	ACCESS CONTROL	NHS	MILEPOINT	MILEPOINT DESCRIPTION	MARKED LANES	SURFACE WIDTH/TYPE*	AADT
STATE SECONDARY	U RUR LOCAL	NONE (UNDIV)	NONE	NOT NHS	00.910		2	20I	1,222
					00.910 MU188	E SHARP ST (BACK)			
					00.910	STRUC #14023 GRAYS INN CREEK			
					00.910	SIGN: BEGIN STATE MAINTENANCE			
					00.980	SPEED LIMIT 30 MPH			
	R				00.990	OUT CORP LMTS ROCK HALL			
					01.060	PINE LA			
					01.080		2	26I	
					01.150	SPUR TO MD 20			
					01.160 MD 20	ROCK HALL RD			
					01.160	STOP SIGN			

ROUTE NUMBER: MD 701

INVENTORY DIRECTION: NORTH

ROUTE NAME: HOWARD JOHNSON RD

STATE SYSTEM	FUNCTIONAL CLASS	MEDIAN TYPE	ACCESS CONTROL	NHS	MILEPOINT	MILEPOINT DESCRIPTION	MARKED LANES	SURFACE WIDTH/TYPE*	AADT
--------------	------------------	-------------	----------------	-----	-----------	-----------------------	--------------	---------------------	------

*A,B = UNIMPROVED; C = GRADED & DRAINED; D,E = SOIL, GRAVEL, STONE; F,G = LOW TYPE BITUMINOUS
H,I = HIGH TYPE BITUMINOUS; J = CONCRETE; K = BRICK; L = BLOCK

STATE HIGHWAY LOCATION REFERENCE

COUNTY: KENT
DISTRICT: 2
DATE: 12/31/11

ROUTE NUMBER: MD 701 CONTINUED

INVENTORY DIRECTION: NORTH

ROUTE NAME: HOWARD JOHNSON RD

STATE SYSTEM	FUNCTIONAL CLASS	MEDIAN TYPE	ACCESS CONTROL	NHS	MILEPOINT	MILEPOINT DESCRIPTION	MARKED LANES	SURFACE WIDTH/TYPE*	AADT
STATE SECONDARY	R RUR LOCAL	CURBED	NONE	NOT NHS	00.000		2	24I	1,147
					00.000 MD291	RIVER RD			
					00.000	ROUNDAABOUT			
		PAINTED			00.010				
		NONE (UNDIV)			00.020				
					00.120 RP301- 4	RAMP 4 FR US 301 NB TO MD 701 EB			
					00.130 RP301- 2	RAMP 2 FR MD 701 WB TO US 301 NB			
					00.130 CO406	HOWARD JOHNSON RD (AHEAD)			

ROUTE NUMBER: MD 701A

INVENTORY DIRECTION: NORTH

ROUTE NAME: EDGE RD

STATE SYSTEM	FUNCTIONAL CLASS	MEDIAN TYPE	ACCESS CONTROL	NHS	MILEPOINT	MILEPOINT DESCRIPTION	MARKED LANES	SURFACE WIDTH/TYPE*	AADT
STATE SECONDARY	R RUR LOCAL	CURBED	NONE	NOT NHS	00.000		2	24I	992
					00.000 CO308	EDGE RD (BACK)			
					00.000 MD291	RIVER RD			
					00.000	ROUNDAABOUT			
		PAINTED			00.020				
		NONE (UNDIV)			00.030				
					00.130 RP301- 6	RAMP 6 FR MD 701A EB TO US 301 SB			
					00.140 RP301- 8	RAMP 8 FR US 301 SB TO MD 701A WB			
					00.140 CO407	EDGE RD (AHEAD)			

ROUTE NUMBER: MD 855

INVENTORY DIRECTION: EAST

ROUTE NAME: NO NAME

STATE SYSTEM	FUNCTIONAL CLASS	MEDIAN TYPE	ACCESS CONTROL	NHS	MILEPOINT	MILEPOINT DESCRIPTION	MARKED LANES	SURFACE WIDTH/TYPE*	AADT
STATE SECONDARY	R RUR LOCAL	NONE (UNDIV)	NONE	NOT NHS	00.000		2	15H	99
					00.000 MD213	AUGUSTINE HERMAN HWY			
					00.060 MD213	AUGUSTINE HERMAN HWY			

*A,B = UNIMPROVED; C = GRADED & DRAINED; D,E = SOIL, GRAVEL, STONE; F,G = LOW TYPE BITUMINOUS
H,I = HIGH TYPE BITUMINOUS; J = CONCRETE; K = BRICK; L = BLOCK

STATE HIGHWAY LOCATION REFERENCE

COUNTY: KENT
DISTRICT: 2
DATE: 12/31/11

ROUTE NUMBER: MD 855A
INVENTORY DIRECTION: NORTH
ROUTE NAME: NO NAME

STATE SYSTEM	FUNCTIONAL CLASS	MEDIAN TYPE	ACCESS CONTROL	NHS	MILEPOINT	MILEPOINT DESCRIPTION	MARKED LANES	SURFACE WIDTH/TYPE*	AADT
STATE SECONDARY	R RUR LOCAL	NONE (UNDIV)	NONE	NOT NHS	00.000		2	15G	25
					00.000 MD213	AUGUSTINE HERMAN HWY			
					00.070	ROAD END			

ROUTE NUMBER: MD 856
INVENTORY DIRECTION: NORTH
ROUTE NAME: OLD LYNCH RD

STATE SYSTEM	FUNCTIONAL CLASS	MEDIAN TYPE	ACCESS CONTROL	NHS	MILEPOINT	MILEPOINT DESCRIPTION	MARKED LANES	SURFACE WIDTH/TYPE*	AADT
STATE SECONDARY	R RUR LOCAL	NONE (UNDIV)	NONE	NOT NHS	00.000		2	12J	99
					00.000 MD298	LAMBS MEADOW RD			
					00.100 MD298	LAMBS MEADOW RD			

ROUTE NUMBER: MD 864
INVENTORY DIRECTION: NORTH
ROUTE NAME: BESSICKS CORNER RD

STATE SYSTEM	FUNCTIONAL CLASS	MEDIAN TYPE	ACCESS CONTROL	NHS	MILEPOINT	MILEPOINT DESCRIPTION	MARKED LANES	SURFACE WIDTH/TYPE*	AADT
STATE SECONDARY	R RUR LOCAL	NONE (UNDIV)	NONE	NOT NHS	00.000		2	20G	99
					00.000 MD292	STILL POND RD			
					00.000	STOP SIGN			
					00.040		2	50F	
					00.060 CO 56	BESSICKS CORNER RD			
					00.080		2	20F	
					00.084	SPUR TO & FR MD 864			
					00.110 MD292	STILL POND RD			
					00.110	STOP SIGN			

ROUTE NUMBER: US 301
INVENTORY DIRECTION: NORTH
ROUTE NAME: BLUE STAR MEMORIAL HWY

STATE SYSTEM	FUNCTIONAL CLASS	MEDIAN TYPE	ACCESS CONTROL	NHS	MILEPOINT	MILEPOINT DESCRIPTION	MARKED LANES	SURFACE WIDTH/TYPE*	AADT
STATE PRIMARY	R RUR OPA	POSITIVE BARRIER	PARTIAL	NHS	00.000		4	48I	10,252
					00.000	QUEEN ANNES CO/L			

*A,B = UNIMPROVED; C = GRADED & DRAINED; D,E = SOIL, GRAVEL, STONE; F,G = LOW TYPE BITUMINOUS
H,I = HIGH TYPE BITUMINOUS; J = CONCRETE; K = BRICK; L = BLOCK

STATE HIGHWAY ADMINISTRATION OF MARYLAND
HIGHWAY INFORMATION SERVICES DIVISION
DATA SUPPORT GROUP

STATE HIGHWAY LOCATION REFERENCE

COUNTY: KENT
DISTRICT: 2
DATE: 12/31/11

ROUTE NUMBER: US 301 CONTINUED
INVENTORY DIRECTION: NORTH
ROUTE NAME: BLUE STAR MEMORIAL HWY

STATE SYSTEM	FUNCTIONAL CLASS	MEDIAN TYPE	ACCESS CONTROL	NHS	MILEPOINT	MILEPOINT DESCRIPTION	MARKED LANES	SURFACE WIDTH/TYPE*	AADT
STATE PRIMARY	R RUR OPA	POSITIVE BARRIER	PARTIAL	NHS	00.000	STRUC #17014 CHESTER RIVER	4	48I	10,252
					00.023				
					00.023	END BRIDGE			
		UNPROTECTED			00.070				
		POSITIVE BARRIER			00.140				
					00.190				9,572
					00.190 MD291	RIVER RD			
					00.190	STRUC #14030			
					00.190	EXIT #112			
		UNPROTECTED			00.220				
					00.220 RP301- 4	RAMP 4 FR US 301 NB TO MD 701 EB			
					00.220	SALT DOME			
					00.280 RP301- 6	RAMP 6 FR MD 701A EB TO US 301 SB			
					00.290 RP301- 2	RAMP 2 FR MD 701 WB TO US 301 NB			
		POSITIVE BARRIER			00.300				
					00.304	SPEED LIMIT 55 MPH			
					00.360 RP301- 8	RAMP 8 FR US 301 SB TO MD 701A WB			
		UNPROTECTED			00.380				
		POSITIVE BARRIER			00.400				
					00.420	DRAINAGE STRUC #14010X0			
		UNPROTECTED			00.490				
					00.490	MILE MARKER 112.0			
		POSITIVE BARRIER			00.700				
					00.757	DRAINAGE STRUC #14011X0			
		UNPROTECTED			00.800				
					00.890				10,422
					00.890 CO226	CHESTERVILLE BRIDGE RD			
					00.890 CO380	MILLINGTON RD			
					00.957	SPEED LIMIT 55 MPH			
		POSITIVE BARRIER			01.390				
					01.480	MILE MARKER 113.0			
		UNPROTECTED			01.490				
					01.690	DRAINAGE STRUC #14042X0			
		POSITIVE BARRIER			02.177				
					02.203	DRAINAGE STRUC #14012X1			

*A,B = UNIMPROVED; C = GRADED & DRAINED; D,E = SOIL, GRAVEL, STONE; F,G = LOW TYPE BITUMINOUS
H,I = HIGH TYPE BITUMINOUS; J = CONCRETE; K = BRICK; L = BLOCK

STATE HIGHWAY LOCATION REFERENCE

COUNTY: KENT
DISTRICT: 2
DATE: 12/31/11

ROUTE NUMBER: US 301 CONTINUED
INVENTORY DIRECTION: NORTH
ROUTE NAME: BLUE STAR MEMORIAL HWY

STATE SYSTEM	FUNCTIONAL CLASS	MEDIAN TYPE	ACCESS CONTROL	NHS	MILEPOINT	MILEPOINT DESCRIPTION	MARKED LANES	SURFACE WIDTH/TYPE*	AADT
STATE PRIMARY	R RUR OPA	UNPROTECTED	PARTIAL	NHS	02.257		4	48I	10,422
		POSITIVE BARRIER			02.470	MILE MARKER 114.0			
		UNPROTECTED			02.740				
		POSITIVE BARRIER			02.792	DRAINAGE STRUC #14040X1			
		UNPROTECTED			02.830				
		POSITIVE BARRIER			03.042				
		UNPROTECTED			03.094	DRAINAGE STRUC #14038X1			
		UNPROTECTED			03.128				
					03.480	MILE MARKER 115.0			
					03.620	R/R #MDDE 526 431 X			
					03.870	DIRECTIONAL CROSSOVER			
					03.950	DRAINAGE STRUC #14036X0			
					04.180				8,412
					04.180 MD313	MASSEY GALENA RD			
					04.180 MD313A	MASSEY GALENA RD			
					04.180	DIRECTIONAL CROSSOVER			
					04.415	DIRECTIONAL CROSSOVER			
					04.470	MILE MARKER 116.0			
					04.473	SPEED LIMIT 55 MPH			
					05.460	MILE MARKER 117.0			
					05.590	DRAINAGE STRUC #14014X0			
					06.450	MILE MARKER 118.0			
					06.813	DRAINAGE STRUC #14016X0			
					07.383	DRAINAGE STRUC #14091X0			
					07.440	MILE MARKER 119.0			
					07.510 RP301- 4	RAMP 4 FR US 301 NB TO MD 290 EB			
					07.530 RP301- 6	RAMP 6 FR MD 290 EB TO US 301 SB			
		POSITIVE BARRIER			07.650				
		UNPROTECTED			07.780	BEGIN BRIDGE			
		UNPROTECTED			07.800				9,612
					07.800 MD290	GALENA SASSAFRAS RD			
					07.800	STRUC #14005			
		POSITIVE BARRIER			07.810				
		UNPROTECTED			07.810	END BRIDGE			
		UNPROTECTED			07.850				

*A,B = UNIMPROVED; C = GRADED & DRAINED; D,E = SOIL, GRAVEL, STONE; F,G = LOW TYPE BITUMINOUS
H,I = HIGH TYPE BITUMINOUS; J = CONCRETE; K = BRICK; L = BLOCK

STATE HIGHWAY LOCATION REFERENCE

COUNTY: KENT
DISTRICT: 2
DATE: 12/31/11

ROUTE NUMBER: US 301 CONTINUED
INVENTORY DIRECTION: NORTH
ROUTE NAME: BLUE STAR MEMORIAL HWY

STATE SYSTEM	FUNCTIONAL CLASS	MEDIAN TYPE	ACCESS CONTROL	NHS	MILEPOINT	MILEPOINT DESCRIPTION	MARKED LANES	SURFACE WIDTH/TYPE*	AADT
STATE PRIMARY	R RUR OPA	UNPROTECTED	PARTIAL	NHS	08.040 RP301- 2	RAMP 2 FR MD 290 WB TO US 301 NB	4	48I	9,612
					08.060 RP301- 8	RAMP 8 FR US 301 SB TO MD 290 WB			
					08.482	MILE MARKER 120.0			
					08.628	DRAINAGE STRUC #14017X0			
					08.729	CROSSOVER			
		POSITIVE BARRIER			08.730				
					08.775	BEGIN BRIDGE			
					08.790	STRUC #14004 SASSAFRAS RIVER			
					08.790	CECIL CO/L			

*A,B = UNIMPROVED; C = GRADED & DRAINED; D,E = SOIL, GRAVEL, STONE; F,G = LOW TYPE BITUMINOUS
H,I = HIGH TYPE BITUMINOUS; J = CONCRETE; K = BRICK; L = BLOCK