

2012

Calendar Year

HIGHWAY LOCATION REFERENCE

ALL INTERSECTIONS

Data as of December 31, 2012

ALLEGANY

COUNTY

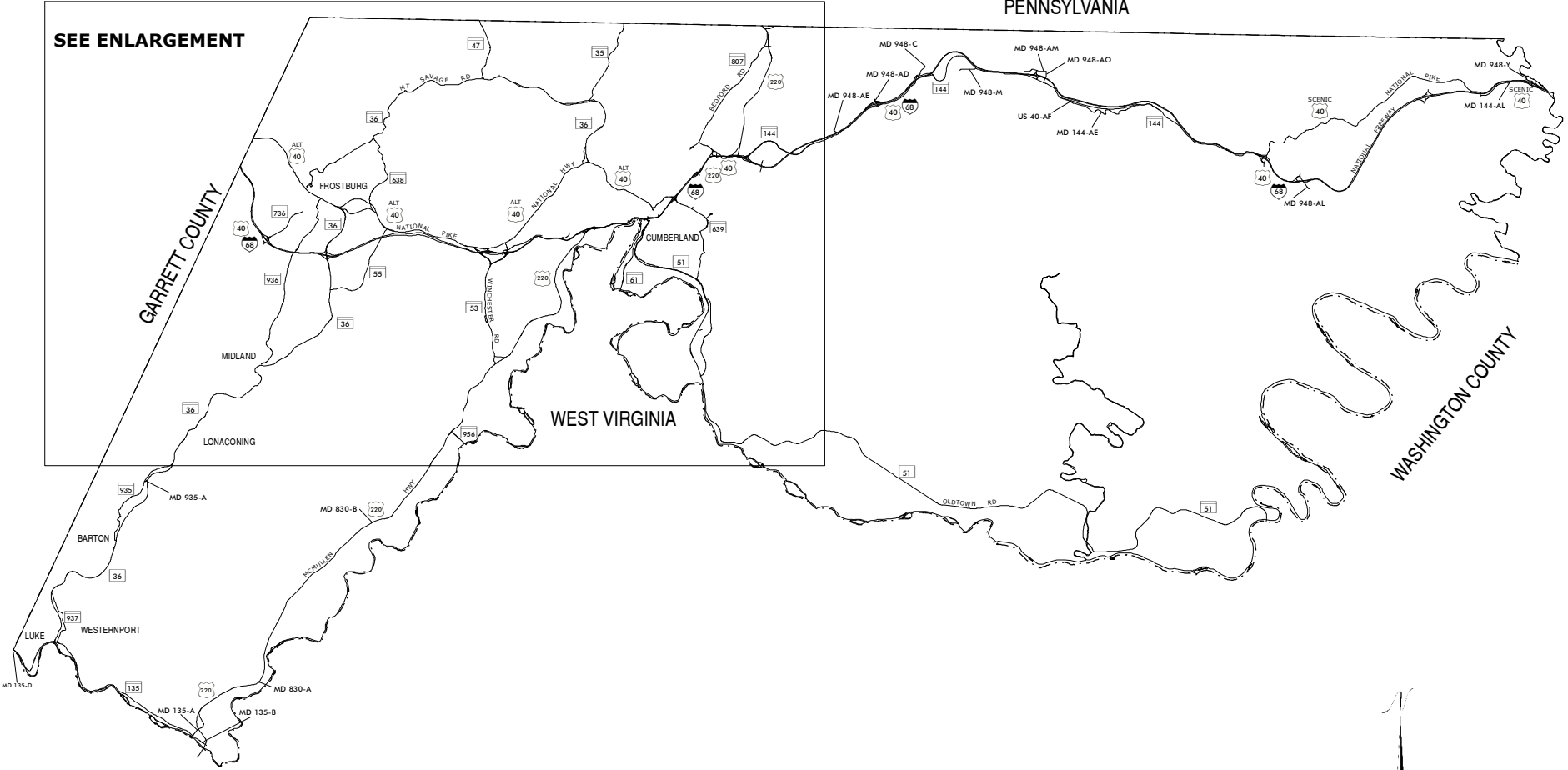
SHA DISTRICT #6

AL



SEE ENLARGEMENT

PENNSYLVANIA



LEGEND

- Interstate Highway
- US Highway
- State Highway

The information in these maps is provided as a public service by the Maryland State Highway Administration (MSHA).

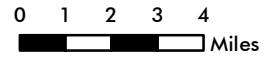
NOTICE

Restriction of Liability:
 SHA makes no claims, promises or guarantees about the accuracy, completeness, or adequacy of the contents of these maps and expressly disclaims liability for any errors and omissions in the contents of these documents. For more detailed maps, please contact: Kevin Powers of the Data Services Engineering Division at 410-545-5518 or by email at kpowers@sha.state.md.us.


**ALLEGANY COUNTY
 HIGHWAY LOCATION REFERENCE
 2012**

Prepared by the
Maryland Department of Transportation

**STATE HIGHWAY ADMINISTRATION
 DATA SERVICES ENGINEERING DIVISION**



Data as of December 31, 2012




STATEWIDE GRID MAP KEY

	A3B	A4A	A4B	A5A	A5B	A6A
A3C	A3D	A4C	A4D	A5C	A5D	A6C
B3A	B3B	B4A	B4B	B5A	B5B	
B3C	B3D		B4D	B5C		
C3A						

ALLEGANY COUNTY ENLARGEMENT HIGHWAY LOCATION REFERENCE 2012

Prepared by the
Maryland Department of Transportation
STATE HIGHWAY ADMINISTRATION
DATA SERVICES ENGINEERING DIVISION



Data as of December 31, 2012

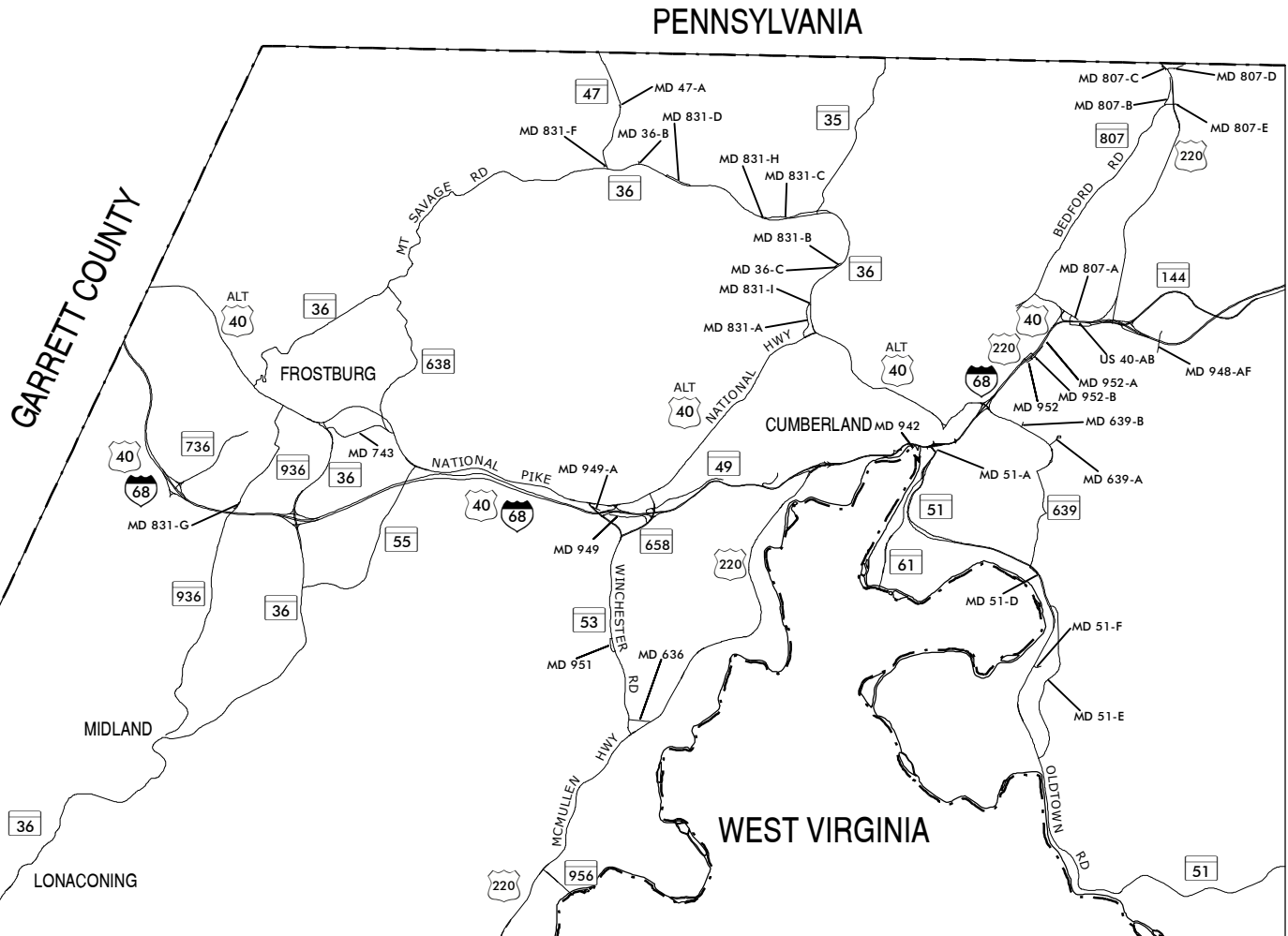

LEGEND

- Interstate Highway
- US Highway
- State Highway

The information in these maps is provided as a public service by the Maryland State Highway Administration (MSHA).

NOTICE

Restriction of Liability:
SHA makes no claims, promises or guarantees about the accuracy, completeness, or adequacy of the contents of these maps and expressly disclaims liability for any errors and omissions in the contents of these documents. For more detailed maps, please contact: Kevin Powers of the Data Services Engineering Division at 410-545-5518 or by email at kpowers@sha.state.md.us.



ROUTE ALERT LIST

ALLEGANY COUNTY

State roads in this county were re-inventoried; check all routes for possible minor mileage and/or mile point changes.

IS 68, National Freeway - As a result of the September 9, 2008 court decision establishing the Chisholm Line as the Garrett/Allegany County boundary, the inventory of this road has been revised; all milepoints have been adjusted, and the total length has changed from 40.27 to 40.794 miles.

MD 47, Barrelville Rd - Total length changed from 1.70 to 1.67 miles due to realignment at structure #1042 over North Branch.

MD 47-A, Sturtz Ln - Newly assigned route; old section of MD 47 left after realignment of structure #1042 over North Branch.

MD 952-A, Rannells Rd - The inventory for this road has been shortened from 0.37 to 0.18 miles due to a "Private Driveway, Keep Out" sign.

MD 952-B - Newly assigned route; it was determined that the State had re-constructed a portion of this road.

US 40 AL, National Hwy - As a result of the September 9, 2008 court decision establishing the Chisholm Line as the Garrett/Allegany County boundary the inventory of this road has been revised; all milepoints have been adjusted, and the total length has changed from 13.62 to 14.068 miles.

US 220 at MD 135 - The bridge replacement project at the West Virginia state line was under construction in 2012. Inventories and mile points reflect pre-construction conditions only, and are subject to change.

MARYLAND STATE HIGHWAY ADMINISTRATION
HIGHWAY INFORMATION SERVICES DIVISION
STATE MAINTAINED HIGHWAYS ON THE NATIONAL HIGHWAY SYSTEM
AS OF DECEMBER 31,2012

COUNTY: ALLEGANY

ROUTE	MAINLINE	BEG DESCRIPTION	END DESCRIPTION	NHS TYPE
IS 68	MAINLINE	0.000 GARRETT CO/L	40.790 WASHINGTON CO/L	NHS SYSTEM
MD 35	MAINLINE	0.000 MD 36 MT SAVAGE RD	2.370 PENNSYLVANIA ST/L	EXPANDED NHS
MD 36	MAINLINE	15.050 IS 68 NATIONAL FREEWAY	16.530 US 40 AL NATIONAL PIKE	EXPANDED NHS
MD 36	MAINLINE	27.340 MD 35 ELLERSLIE RD	29.430 US 40 AL NATIONAL HWY	EXPANDED NHS
MD 51	MAINLINE	0.000 MU 1780 HOWARD ST	5.630 MD 51 E UHL HWY	EXPANDED NHS
MD 51A	MAINLINE	0.000 MD 51 INDUSTRIAL BLVD	0.040 MU 3935 WINSTON ST	EXPANDED NHS
MD 53	MAINLINE	0.000 US 40AL NATIONAL PIKE	0.190 IS 68 NATIONAL FREEWAY	EXPANDED NHS
MD 53	MAINLINE	0.190 IS 68 NATIONAL FREEWAY	3.330 US 220 MCMULLEN HWY	NHS SYSTEM
MD 636	MAINLINE	0.000 MD 53 WINCHESTER RD	0.280 US 220 MCMULLEN HWY	EXPANDED NHS
MD 658	MAINLINE	0.000 MD 53 WINCHESTER RD	0.840 US 40 AL NATIONAL HWY	EXPANDED NHS
US 40AL	MAINLINE	3.150 MD 36 NEW GEORGES CREEK RD	12.010 IN CORP LMTS CUMBERLAND	EXPANDED NHS
US 40AL	MAINLINE	12.010 IN CORP LMTS CUMBERLAND	12.240 MU 2370 N MECHANIC ST	EXPANDED NHS
US 220	MAINLINE	0.000 BEGIN STRUCTURE IN WEST VIRGINIA	14.030 MD 53 WINCHESTER RD	NHS SYSTEM
US 220	MAINLINE	14.030 MD 53 WINCHESTER RD	18.860 IS 68 NATIONAL FREEWAY	EXPANDED NHS
US 220	MAINLINE	23.580 IS 68 NATIONAL FREEWAY	27.350 PENNSYLVANIA ST/L	NHS SYSTEM

STATE HIGHWAY ADMINISTRATION OF MARYLAND
HIGHWAY INFORMATION SERVICES DIVISION
DATA SUPPORT GROUP

STATE HIGHWAY LOCATION REFERENCE

COUNTY: ALLEGANY
DISTRICT: 6
DATE: 12/31/12

ROUTE NUMBER: IS 68
INVENTORY DIRECTION: EAST
ROUTE NAME: NATIONAL FREEWAY

STATE SYSTEM	FUNCTIONAL CLASS	MEDIAN TYPE	ACCESS CONTROL	NHS	MILEPOINT	MILEPOINT DESCRIPTION	MARKED LANES	SURFACE WIDTH/TYPE*	AADT
STATE PRIMARY	R RUR INTERSTATE	POSITIVE BARRIER	FULL	NHS	00.000		5	60I	19,593
					00.000	GARRETT CO/L			
					00.000	CONCURRENT W/US 40			
					00.230				
					00.257	CROSSOVER			
					00.260	SIGN: WELCOME TO ALLEGANY COUNTY			
					00.332	MILE MARKER 31.0			
					00.480	EXIT FR MSP WEIGH STATION			
					00.662	SPEED LIMIT 65 MPH/TRUCKS 45 MPH			
					00.701	SIGN: ALLEGANY CO WELCOMES YOU			
					01.274	CROSSOVER			
					01.304	MILE MARKER 32.0			
					01.784		5	72I	
	URB INTERSTATE				01.854		5	60I	
					01.854 RP 68- 8	RAMP 8 FR MD 736 SB TO IS 68 WB			
					01.894				
					01.894 RP 68- 6	RAMP 6 FR IS 68 EB TO MIDLOTHIAN RD SB			
					02.144	BEGIN BRIDGE			
					02.149		5	60J	
					02.164				19,780
					02.164 CO 94	MIDLOTHIAN RD			
					02.164 MD736	MIDLOTHIAN RD			
					02.164	STRUC #1114			
					02.164	EXIT #33			
					02.179		5	60I	
					02.179	END BRIDGE			
					02.304	MILE MARKER 33.0			
					02.354 RP 68- 2	RAMP 2 FR IS 68 WB TO MD 736 NB			
					02.394 RP 68- 4	RAMP 4 FR MIDLOTHIAN RD NB TO IS 68 EB			
					02.749		4	54I	
					02.824		4	48I	
					02.824	STRUC #1118 GEORGES CREEK			
					02.974		4	48J	
					02.974	BEGIN BRIDGE			

*A,B = UNIMPROVED; C = GRADED & DRAINED; D,E = SOIL,GRAVEL,STONE; F,G = LOW TYPE BITUMINOUS
H,I = HIGH TYPE BITUMINOUS; J = CONCRETE; K = BRICK; L = BLOCK

STATE HIGHWAY ADMINISTRATION OF MARYLAND
HIGHWAY INFORMATION SERVICES DIVISION
DATA SUPPORT GROUP

STATE HIGHWAY LOCATION REFERENCE

COUNTY: ALLEGANY
DISTRICT: 6
DATE: 12/31/12

ROUTE NUMBER: IS 68 CONTINUED
INVENTORY DIRECTION: EAST
ROUTE NAME: NATIONAL FREEWAY

STATE SYSTEM	FUNCTIONAL CLASS	MEDIAN TYPE	ACCESS CONTROL	NHS	MILEPOINT	MILEPOINT DESCRIPTION	MARKED LANES	SURFACE WIDTH/TYPE*	AADT
STATE PRIMARY	R URB INTERSTATE	POSITIVE BARRIER	FULL	NHS	02.988	STRUC #1113	4	48J	19,780
					02.988 MD936	UPPER GEORGES CREEK RD			
					03.005		4	48I	
					03.005	END BRIDGE			
					03.094		4	60I	
					03.144		5	60I	
					03.334	MILE MARKER 34.0			
					03.504		5	66I	
					03.534		5	60I	
					03.574 RP 68- 8	RAMP 8 FR MD 36 SB TO IS 68 WB			
					03.627 RP 68- 6	RAMP 6 FR IS 68 EB TO MD 36 SB			
					03.777		6	72I	
					03.834		5	72I	
					03.854		5	60I	25,960
					03.854 MD 36	NEW GEORGES CREEK RD			
					03.854	STRUC #1116			
					03.854	EXIT #34			
		UNPROTECTED			03.904				
		POSITIVE BARRIER			03.975				
		UNPROTECTED			04.164				
					04.164 RP 68- 4	RAMP 4 FR MD 36 NB TO IS 68 EB			
					04.194 RP 68- 2	RAMP 2 FR IS 68 WB TO MD 36 NB			
					04.334	MILE MARKER 35.0			
					04.344	CROSSOVER			
		POSITIVE BARRIER			04.614				
					05.304	MILE MARKER 36.0			
					05.315		5	60J	
					05.315	BEGIN BRIDGE			
					05.384 MD 55	VALE SUMMIT RD			
					05.384	STRUC #1115			
					05.454		5	60I	
					05.454	END BRIDGE			
					06.162	DRAINAGE STRUC #01058X0			
					06.304	MILE MARKER 37.0			
					07.250	DRAINAGE STRUC #01059X0			

*A,B = UNIMPROVED; C = GRADED & DRAINED; D,E = SOIL, GRAVEL, STONE; F,G = LOW TYPE BITUMINOUS
H,I = HIGH TYPE BITUMINOUS; J = CONCRETE; K = BRICK; L = BLOCK

STATE HIGHWAY ADMINISTRATION OF MARYLAND
HIGHWAY INFORMATION SERVICES DIVISION
DATA SUPPORT GROUP

STATE HIGHWAY LOCATION REFERENCE

COUNTY: ALLEGANY
DISTRICT: 6
DATE: 12/31/12

ROUTE NUMBER: IS 68 CONTINUED
INVENTORY DIRECTION: EAST
ROUTE NAME: NATIONAL FREEWAY

STATE SYSTEM	FUNCTIONAL CLASS	MEDIAN TYPE	ACCESS CONTROL	NHS	MILEPOINT	MILEPOINT DESCRIPTION	MARKED LANES	SURFACE WIDTH/TYPE*	AADT
STATE PRIMARY	R URB INTERSTATE	POSITIVE BARRIER	FULL	NHS	07.314	MILE MARKER 38.0	5	60I	25,960
					07.934	VARIABLE MESSAGE SIGN #6601 (EB/L)			
					08.012		5	60J	
					08.012	BEGIN BRIDGE			
					08.036		4	48J	28,830
					08.036 MD 53	WINCHESTER RD			
					08.036	STRUC #1117			
					08.036	EXIT #39			
					08.063		4	48I	
					08.063	END BRIDGE			
					08.063 RP 68- 1	RAMP 1 FR US 40AL NB TO IS 68 WB			
					08.310 RP 68- 4	RAMP 4 FR MD 53 NB TO IS 68 EB			
					08.315	MILE MARKER 39.0			
					08.370 RP 68- 2	RAMP 2 FR IS 68 WB TO US 40AL NB			
		CURBED			08.530				
					08.604 RP 68- 6	RAMP 6 FR IS 68 EB TO MD 658 SB			
					08.650 RP 68- 7	RAMP 7 FR IS 68 WB TO MD 658 SB			
					08.690	DRAINAGE STRUC #01062X0			
					08.690	SPEED LIMIT 55 MPH/TRUCKS 45 MPH			
					08.742		4	48J	
					08.742	BEGIN BRIDGE			
					08.752				33,540
					08.752 MD658	VOCKE RD			
					08.752	STRUC #1106			
					08.752	EXIT #40			
					08.770		4	48I	
					08.770	END BRIDGE			
		POSITIVE BARRIER			08.780				
					08.930 RP 68- 4	RAMP 4 FR MD 658 NB TO IS 68 EB			
					09.326	MILE MARKER 40.0			
	U				09.840	IN CORP LMTS CUMBERLAND			
					09.890		4	63I	
					09.890	ACCESS RD			
					10.040		5	60I	
	R				10.240	OUT CORP LMTS CUMBERLAND			

*A,B = UNIMPROVED; C = GRADED & DRAINED; D,E = SOIL,GRAVEL,STONE; F,G = LOW TYPE BITUMINOUS
H,I = HIGH TYPE BITUMINOUS; J = CONCRETE; K= BRICK; L = BLOCK

STATE HIGHWAY ADMINISTRATION OF MARYLAND
HIGHWAY INFORMATION SERVICES DIVISION
DATA SUPPORT GROUP

STATE HIGHWAY LOCATION REFERENCE

COUNTY: ALLEGANY
DISTRICT: 6
DATE: 12/31/12

ROUTE NUMBER: IS 68 CONTINUED
INVENTORY DIRECTION: EAST
ROUTE NAME: NATIONAL FREEWAY

STATE SYSTEM	FUNCTIONAL CLASS	MEDIAN TYPE	ACCESS CONTROL	NHS	MILEPOINT	MILEPOINT DESCRIPTION	MARKED LANES	SURFACE WIDTH/TYPE*	AADT	
STATE PRIMARY	R	URB INTERSTATE	POSITIVE BARRIER	FULL	NHS	10.340	MILE MARKER 41.0	5	60I	33,540
					10.360 RP 68- 2	RAMP 2 FR IS 68 WB TO BRADDOCK RD				
					10.360	EXIT #41				
					10.481	VARIABLE MESSAGE SIGN #6602 (EB/L)				
	U				10.620	IN CORP LMTS CUMBERLAND				
					10.637	SIGN: WELCOME TO CUMBERLAND				
					10.740 RP 68- 6	RAMP 6 FR IS 68 EB TO US 220 SB				
					11.060 RP 68- 8	RAMP 8 FR GREENE ST SB TO IS 68 WB				
					11.100	SPEED LIMIT 50 MPH/TRUCKS 40 MPH				
					11.120	BEGIN BRIDGE				
					11.138		5	60J	46,190	
					11.138 US220	MCMULLEN HWY				
					11.138 MU1570	GREENE ST				
					11.138	STRUC #1105				
					11.138	EXIT #42				
					11.155		5	60I		
					11.155	END BRIDGE				
					11.240 MU1315	FLETCHER DR				
					11.240	STRUC #1104				
					11.310	MILE MARKER 42.0				
					11.410 RP 68- 2	RAMP 2 FR IS 68 WB TO GREENE ST NB				
					11.430 RP 68- 4	RAMP 4 FR US 220 NB TO IS 68 EB				
					11.650	BEGIN BRIDGE				
					11.664	STRUC #1103				
					11.664 MU2710	PATTERSON AVE				
					11.679	END BRIDGE				
					11.723	SPEED LIMIT 40 MPH				
					11.970	BEGIN BRIDGE				
					11.980	R/R #CSX 144 695 L				
					12.020 MU1880	KELLY RD				
					12.020	STRUC #1102				
					12.040	END BRIDGE				
					12.110		5	60J		
					12.120		5	60I		
					12.120 RP 68- 1	RAMP 1 FR LEE ST NB TO IS 68 WB				

*A,B = UNIMPROVED; C = GRADED & DRAINED; D,E = SOIL,GRAVEL,STONE; F,G = LOW TYPE BITUMINOUS
H,I = HIGH TYPE BITUMINOUS; J = CONCRETE; K= BRICK; L = BLOCK

STATE HIGHWAY ADMINISTRATION OF MARYLAND
HIGHWAY INFORMATION SERVICES DIVISION
DATA SUPPORT GROUP

STATE HIGHWAY LOCATION REFERENCE

COUNTY: ALLEGANY
DISTRICT: 6
DATE: 12/31/12

ROUTE NUMBER: IS 68 CONTINUED
INVENTORY DIRECTION: EAST
ROUTE NAME: NATIONAL FREEWAY

STATE SYSTEM	FUNCTIONAL CLASS	MEDIAN TYPE	ACCESS CONTROL	NHS	MILEPOINT	MILEPOINT DESCRIPTION	MARKED LANES	SURFACE WIDTH/TYPE*	AADT
STATE PRIMARY	U URB INTERSTATE	POSITIVE BARRIER	FULL	NHS	12.140 RP 68- 4	RAMP 4 FR KELLY RD NB TO IS 68 EB	5	60I	46,190
					12.240 RP 68- 3	RAMP 3 FR IS 68 EB TO JOHNSON ST NB			
					12.250 RP 68- 2	RAMP 2 FR IS 68 WB TO BEALL ST NB			
					12.300 RP 68- 5	RAMP 5 FR JOHNSON ST SB TO IS 68 EB			
					12.330	MILE MARKER 43.0			
					12.340		5	60J	
					12.380	BEGIN BRIDGE			
					12.400 MU1851	S JOHNSON ST			
					12.400	STRUC #1096			
					12.400	EXIT #43A			
					12.490 MU435	BRIDGE ST			
					12.500		4	54J	
					12.560	WILLIS CREEK			
					12.580	R/R #CSX 832 214 P			
					12.630 RP 68- 8	RAMP 8 FR HARRISON ST TO IS 68 WB			
					12.640 RP 68- 7	RAMP 7 FR IS 68 WB TO HOWARD ST			
					12.670 RP 68- 6	RAMP 6 FR IS 68 EB TO WINSTON ST			
					12.690				36,750
					12.690 MU2371	S MECHANIC ST			
					12.690	EXIT #43B			
					12.710 RP 68- 5	RAMP 5 FR IS 68 EB TO QUEEN CITY DR			
					12.710	EXIT #43C			
					12.750 RP 68- 7	RAMP 7 FR IS 68 WB TO HOWARD ST			
					12.810 MU680	S CENTRE ST			
					12.860 MU2915	QUEEN CITY DR			
					12.890		4	48J	
					12.890 RP 68- 2	RAMP 2 FR IS 68 WB TO HARRISON ST			
					12.890 RP 68- 4	RAMP 4 FR MD 51 NB TO IS 68 EB			
					12.970 MU2690	PARK ST			
					13.000 MU6880	ALLEY #88			
					13.020		4	48I	
					13.020 RP 68- 8	RAMP 8 FR MARYLAND AVE TO IS 68 WB			
					13.020 RP 68- 6	RAMP 6 FR IS 68 EB TO MARYLAND AVE			
					13.020	END BRIDGE			
					13.030				31,550

*A,B = UNIMPROVED; C = GRADED & DRAINED; D,E = SOIL,GRAVEL,STONE; F,G = LOW TYPE BITUMINOUS
H,I = HIGH TYPE BITUMINOUS; J = CONCRETE; K= BRICK; L = BLOCK

STATE HIGHWAY ADMINISTRATION OF MARYLAND
HIGHWAY INFORMATION SERVICES DIVISION
DATA SUPPORT GROUP

STATE HIGHWAY LOCATION REFERENCE

COUNTY: ALLEGANY
DISTRICT: 6
DATE: 12/31/12

ROUTE NUMBER: IS 68 CONTINUED
INVENTORY DIRECTION: EAST
ROUTE NAME: NATIONAL FREEWAY

STATE SYSTEM	FUNCTIONAL CLASS	MEDIAN TYPE	ACCESS CONTROL	NHS	MILEPOINT	MILEPOINT DESCRIPTION	MARKED LANES	SURFACE WIDTH/TYPE*	AADT
STATE PRIMARY	U URB INTERSTATE	POSITIVE BARRIER	FULL	NHS	13.030	EXIT #43D	4	48I	31,550
					13.050 RP 68- 4	RAMP 4 FR MARYLAND AVE TO IS 68 EB			
					13.100 RP 68- 2	RAMP 2 FR IS 68 WB TO MARYLAND AVE			
					13.170	SPEED LIMIT 55 MPH			
					13.320	MILE MARKER 44.0			
					13.412 MU2280	MARION ST			
					13.412	STRUC #1095			
					13.470 RP 68- 6	RAMP 6 FR IS 68 EB TO MD 639 SB			
					13.470 RP 68- 8	RAMP 8 FR US 40AL SB TO IS 68 WB			
					13.581	FLASHING 40 MPH HIB			
					13.640	BEGIN BRIDGE			
					13.660				27,880
					13.660 MD639	WILLOWBROOK RD			
					13.660 US 40AL	BALTIMORE AVE			
					13.660	STRUC #1093			
					13.660	EXIT #44			
					13.680	END BRIDGE			
					13.820 RP 68- 2	RAMP 2 FR IS 68 WB TO US 40AL NB			
					13.890 RP 68- 4	RAMP 4 FR MD 639 NB TO IS 68 EB			
		UNPROTECTED			13.900				
					14.320	MILE MARKER 45.0			
					14.380 RP 68- 8	RAMP 8 FR MD 952 SB TO IS 68 WB			
					14.467 RP 68- 7	RAMP 7 FR IS 68 WB TO MD 952 SB			
		POSITIVE BARRIER			14.520				
					14.520 RP 68- 6	RAMP 6 FR IS 68 EB TO MD 952 SB			
					14.540 RP 68- 4	RAMP 4 FR MD 952 NB TO IS 68 EB			
					14.574				29,413
					14.574 MD952	HILLCREST DR			
					14.574	STRUC #1081			
					14.574	EXIT #45			
					14.600		4	58I	
		UNPROTECTED			14.650		4	48I	
					14.730	ATR STATION #0070 (CABINET EB/L)			
					14.740	VARIABLE MESSAGE SIGN #603 (WB/L)			
		POSITIVE BARRIER			14.960				

*A,B = UNIMPROVED; C = GRADED & DRAINED; D,E = SOIL, GRAVEL, STONE; F,G = LOW TYPE BITUMINOUS
H,I = HIGH TYPE BITUMINOUS; J = CONCRETE; K = BRICK; L = BLOCK

STATE HIGHWAY ADMINISTRATION OF MARYLAND
HIGHWAY INFORMATION SERVICES DIVISION
DATA SUPPORT GROUP

STATE HIGHWAY LOCATION REFERENCE

COUNTY: ALLEGANY
DISTRICT: 6
DATE: 12/31/12

ROUTE NUMBER: IS 68 CONTINUED

INVENTORY DIRECTION: EAST

ROUTE NAME: NATIONAL FREEWAY

STATE SYSTEM	FUNCTIONAL CLASS	MEDIAN TYPE	ACCESS CONTROL	NHS	MILEPOINT	MILEPOINT DESCRIPTION	MARKED LANES	SURFACE WIDTH/TYPE*	AADT
STATE PRIMARY	U URB INTERSTATE	POSITIVE BARRIER	FULL	NHS	15.040 RP 68- 7	RAMP 7 FR MD 144 NB TO IS 68 WB	4	48I	29,413
					15.230 RP 68- 4	RAMP 4 FR IS 68 WB TO MD 144 NB			
					15.250		4	48J	
					15.250	BEGIN BRIDGE			
					15.260				27,650
					15.260	STRUC #1099			
					15.260 MD144	CHRISTIE RD			
					15.260	EXIT #46			
					15.270		4	48I	
					15.270	END BRIDGE			
					15.330	STRUC #1005 BR OF EVITTS CREEK			
					15.360	MILE MARKER 46.0			
					15.460		4	48J	
					15.460	BEGIN BRIDGE			
					15.470 RP 68- 3	RAMP 3 FR IS 68 EB TO MD 144			
					15.470	STRUC #1030 EVITTS CREEK			
					15.480		4	48I	
					15.480	END BRIDGE			
					15.540 RP 68- 8	RAMP 8 FR US 220 SB TO IS 68 WB			
	RUR INTERSTATE				15.820				
					15.820 US220	NO NAME			
					15.820	STRUC #1168			
					15.841				
					15.841 RP 68- 1	RAMP 1 FR MD 144 NB TO IS 68 WB			
					15.890	SMALL STRUC #01225R0			
					15.951				17,440
					15.951 MD144	NATIONAL PIKE			
					15.951	STRUC #1157			
					15.951	EXIT #47			
	R				16.146	OUT CORP LMTS CUMBERLAND			
					16.333 RP 68- 5	RAMP 5 FR MD 144 SB TO IS 68 EB			
					16.333 RP 68- 7	RAMP 7 FR IS 68 WB TO MD 144 SB			
					16.377	MILE MARKER 47.0			
					16.381		5	60I	
					16.491 MD948AF	JEFFRIES RD			

*A,B = UNIMPROVED; C = GRADED & DRAINED; D,E = SOIL,GRAVEL,STONE; F,G = LOW TYPE BITUMINOUS
H,I = HIGH TYPE BITUMINOUS; J = CONCRETE; K= BRICK; L = BLOCK

STATE HIGHWAY ADMINISTRATION OF MARYLAND
HIGHWAY INFORMATION SERVICES DIVISION
DATA SUPPORT GROUP

STATE HIGHWAY LOCATION REFERENCE

COUNTY: ALLEGANY
DISTRICT: 6
DATE: 12/31/12

ROUTE NUMBER: IS 68 CONTINUED

INVENTORY DIRECTION: EAST

ROUTE NAME: NATIONAL FREEWAY

STATE SYSTEM	FUNCTIONAL CLASS	MEDIAN TYPE	ACCESS CONTROL	NHS	MILEPOINT	MILEPOINT DESCRIPTION	MARKED LANES	SURFACE WIDTH/TYPE*	AADT
STATE PRIMARY	R RUR INTERSTATE	POSITIVE BARRIER	FULL	NHS	16.491	STRUC #1155	5	60I	17,440
					16.841	SPEED LIMIT 65 MPH			
					17.291		5	60J	
					17.291	BEGIN BRIDGE			
					17.351	STRUC #1154 LICK RUN			
					17.381 MD144	NATIONAL PIKE			
					17.451		5	60I	
					17.451	END BRIDGE			
					17.681		4	60I	
					17.851		4	48I	
					18.054	CROSSOVER			
					18.114	STRUC #1152 ELK LICK RUN			
					18.225		5	60I	
					18.344	MILE MARKER 49.0			
					18.654	DRAINAGE STRUC #01261X0			
					18.734 MD948AE	ROCKY GAP RD			
					18.734	STRUC #1151			
					19.351	MILE MARKER 50.0			
					19.656 RP 68- 6	RAMP 6 FR IS 68 EB TO MD 948AD SB			
					19.694 RP 68- 8	RAMP 8 FR MD 948AD SB TO IS 68 WB			
					20.034				16,820
					20.034 MD948AD	PLEASANT VALLEY RD			
					20.034	STRUC #1150			
					20.034	EXIT #50			
					20.234 RP 68- 2	RAMP 2 FR IS 68 WB TO MD 948AD NB			
					20.234 RP 68- 4	RAMP 4 FR MD 948AD NB TO IS 68 EB			
					20.324		5	72I	
					20.355	MILE MARKER 51.0			
					20.384	CROSSOVER			
					20.515		5	64I	
					20.584		5	60I	
					20.923 RP 68- 7	RAMP 7 FR MD 948C TO IS 68 WB			
					21.274 MD144	NATIONAL PIKE			
					21.274	STRUC #1147			
					21.274	EXIT #52			

*A,B = UNIMPROVED; C = GRADED & DRAINED; D,E = SOIL, GRAVEL, STONE; F,G = LOW TYPE BITUMINOUS
H,I = HIGH TYPE BITUMINOUS; J = CONCRETE; K = BRICK; L = BLOCK

STATE HIGHWAY ADMINISTRATION OF MARYLAND
HIGHWAY INFORMATION SERVICES DIVISION
DATA SUPPORT GROUP

STATE HIGHWAY LOCATION REFERENCE

COUNTY: ALLEGANY
DISTRICT: 6
DATE: 12/31/12

ROUTE NUMBER: IS 68 CONTINUED
INVENTORY DIRECTION: EAST
ROUTE NAME: NATIONAL FREEWAY

STATE SYSTEM	FUNCTIONAL CLASS	MEDIAN TYPE	ACCESS CONTROL	NHS	MILEPOINT	MILEPOINT DESCRIPTION	MARKED LANES	SURFACE WIDTH/TYPE*	AADT
STATE PRIMARY	R RUR INTERSTATE	POSITIVE BARRIER	FULL	NHS	21.364		4	48I	16,820
					21.364	MILE MARKER 52.0			
					21.484		5	60I	
					21.574	RP 68- 5 RAMP 5 FR IS 68 EB TO MD 144			
					21.704	SIGN: MARTINS MTN ELEV. 1636 FT			
					21.734				18,000
					21.734	MD144 NATIONAL PIKE			
					21.734	STRUC #1146			
					22.104	DRAINAGE STRUC #01262X0			
					22.364	MILE MARKER 53.0			
					22.624	WEATHER STATION			
					22.634		5	60J	
					22.634	BEGIN BRIDGE			
					22.650	CO502 STREET RD			
					22.650	STRUC #1145			
					22.664		5	60I	
					22.664	END BRIDGE			
					23.364	MILE MARKER 54.0			
					24.204	STRUC #1160 TRIB FLINTSTONE CREEK			
					24.364	CROSSOVER			
					24.374	MILE MARKER 55.0			
					24.631		4	48I	
					24.764				18,126
					24.764	RP 68- 7 RAMP 7 FR MD 948AM TO IS 68 WB			
					24.764	RP 68- 6 RAMP 6 FR IS 68 EB TO MD 144 SB			
					24.764	EXIT #56			
					24.914	STRUC #1162 TRIB FLINTSTONE CREEK			
					24.964	RP 68- 5 RAMP 5 FR IS 68 WB TO MD 948AM			
					25.099	RP 68- 4 RAMP 4 FR MD 144 NB TO IS 68 EB			
					25.129		4	48J	
					25.129	BEGIN BRIDGE			
					25.143	STRUC #1077			
					25.143	MD948AO BLACK VALLEY RD			
					25.183	FLINTSTONE CREEK			
					25.193		4	48I	

*A,B = UNIMPROVED; C = GRADED & DRAINED; D,E = SOIL, GRAVEL, STONE; F,G = LOW TYPE BITUMINOUS
H,I = HIGH TYPE BITUMINOUS; J = CONCRETE; K = BRICK; L = BLOCK

STATE HIGHWAY ADMINISTRATION OF MARYLAND
HIGHWAY INFORMATION SERVICES DIVISION
DATA SUPPORT GROUP

STATE HIGHWAY LOCATION REFERENCE

COUNTY: ALLEGANY
DISTRICT: 6
DATE: 12/31/12

ROUTE NUMBER: IS 68 CONTINUED
INVENTORY DIRECTION: EAST
ROUTE NAME: NATIONAL FREEWAY

STATE SYSTEM	FUNCTIONAL CLASS	MEDIAN TYPE	ACCESS CONTROL	NHS	MILEPOINT	MILEPOINT DESCRIPTION	MARKED LANES	SURFACE WIDTH/TYPE*	AADT
STATE PRIMARY	R RUR INTERSTATE	POSITIVE BARRIER	FULL	NHS	25.193	END BRIDGE	4	48I	18,126
					25.353	MILE MARKER 56.0			
					26.103		4	48J	
					26.103	BEGIN BRIDGE			
					26.129	STRUC #1140			
					26.129	CO507 DRY RIDGE RD			
					26.153		4	48I	
					26.153	END BRIDGE			
					26.293	MILE MARKER 57.0			
					26.317		4	48J	
					26.317	BEGIN BRIDGE			
					26.399	STRUC #1141 TOWN CREEK			
					26.433		4	48I	
					26.433	END BRIDGE			
					26.543		5	60I	
					26.628	MILE MARKER 57.4			
					26.943	CROSSOVER			
					27.363	MILE MARKER 58.0			
					27.453	STRUC #1143			
					27.453	TENSOR LN			
					27.783		6	72I	
					27.916	SIGN: POLISH MOUNTAIN ELEV 1246 FT			
					27.943		5	66I	
					28.073		5	60I	
					28.353	MILE MARKER 59.0			
					28.483	CO558 OLD CUMBERLAND RD			
					28.483	STRUC #1144			
					29.073	CROSSOVER			
					29.313	MILE MARKER 60.0			
					29.543		4	48I	
					29.703	ATR STATION #0033 (CABINET EB/L)			
					30.306	MILE MARKER 61.0			
					31.087	MD144 OLD NATIONAL PIKE			
					31.087	STRUC #1138			
					31.213	STRUC #1089 LITTLE PINE LICK HOLLOW			

*A,B = UNIMPROVED; C = GRADED & DRAINED; D,E = SOIL, GRAVEL, STONE; F,G = LOW TYPE BITUMINOUS
H,I = HIGH TYPE BITUMINOUS; J = CONCRETE; K = BRICK; L = BLOCK

STATE HIGHWAY ADMINISTRATION OF MARYLAND
HIGHWAY INFORMATION SERVICES DIVISION
DATA SUPPORT GROUP

STATE HIGHWAY LOCATION REFERENCE

COUNTY: ALLEGANY

DISTRICT: 6

DATE: 12/31/12

ROUTE NUMBER: IS 68 CONTINUED

INVENTORY DIRECTION: EAST

ROUTE NAME: NATIONAL FREEWAY

STATE SYSTEM	FUNCTIONAL CLASS	MEDIAN TYPE	ACCESS CONTROL	NHS	MILEPOINT	MILEPOINT DESCRIPTION	MARKED LANES	SURFACE WIDTH/TYPE*	AADT
STATE PRIMARY	R	RUR INTERSTATE	FULL	NHS	31.304	MILE MARKER 62.0	4	48I	18,126
					31.383	RP 68- 6 RAMP 6 FR IS 68 EB TO US 40SC SB			
					31.443	RP 68- 8 RAMP 8 FR US 40SC SB TO IS 68 WB			
					31.663	RP 68- 5 RAMP 5 FR US 40SC SB TO IS 68 EB			
					31.676				18,950
					31.676	US 40SC FIFTEEN MILE CREEK RD			
					31.676	STRUC #1133			
					31.676	EXIT #62			
					31.743		4	48J	
					31.743	BEGIN BRIDGE			
					31.757	STRUC #1087 FIFTEEN MILE CREEK			
					31.780		4	48I	
					31.780	END BRIDGE			
					31.913	RP 68- 2 RAMP 2 FR IS 68 WB TO US 40SC NB			
					32.300	MILE MARKER 63.0			
					32.553	RP 68- 8 RAMP 8 FR MD 948AL SB TO IS 68 WB			
					32.702	RP 68- 6 RAMP 6 FR IS 68 EB TO MD 948AL SB			
					32.858	RP 68- 7 RAMP 7 FR IS 68 WB TO MD 948AL SB			
					32.936				16,250
					32.936	MD948AL MV SMITH RD			
					32.936	STRUC #1130			
					32.936	EXIT #64			
					33.213	RP 68- 4 RAMP 4 FR MD 948AL NB TO IS 68 EB			
					33.283		4	56I	
					33.300	MILE MARKER 64.0			
					33.328	DRAINAGE STRUC #01070X0			
					33.403		4	48I	
					34.017	CO573 CAT POINT RD			
					34.017	CO745 MOUNTAIN RD			
					34.017	STRUC #1101			
					34.273		4	60I	
					34.300	MILE MARKER 65.0			
					34.633		5	60I	
					35.302	MILE MARKER 66.0			
					35.858	SIGN: TOWN HILL ELEV 940 FT			

*A,B = UNIMPROVED; C = GRADED & DRAINED; D,E = SOIL,GRAVEL,STONE; F,G = LOW TYPE BITUMINOUS
H,I = HIGH TYPE BITUMINOUS; J = CONCRETE; K= BRICK; L = BLOCK

STATE HIGHWAY ADMINISTRATION OF MARYLAND
HIGHWAY INFORMATION SERVICES DIVISION
DATA SUPPORT GROUP

STATE HIGHWAY LOCATION REFERENCE

COUNTY: ALLEGANY

DISTRICT: 6

DATE: 12/31/12

ROUTE NUMBER: IS 68 CONTINUED

INVENTORY DIRECTION: EAST

ROUTE NAME: NATIONAL FREEWAY

STATE SYSTEM	FUNCTIONAL CLASS	MEDIAN TYPE	ACCESS CONTROL	NHS	MILEPOINT	MILEPOINT DESCRIPTION	MARKED LANES	SURFACE WIDTH/TYPE*	AADT
STATE PRIMARY	R RUR INTERSTATE	POSITIVE BARRIER	FULL	NHS	36.299	MILE MARKER 67.0	5	60I	16,250
					36.853	ENT TO SHA SALT DOME			
					37.230 RP 68- 6	RAMP 6 FR IS 68 EB TO ORLEANS RD SB			
					37.299	MILE MARKER 68.0			
					37.373 RP 68- 8	RAMP 8 FR ORLEANS RD SB TO IS 68 WB			
					37.469				15,950
					37.469 CO660	ORLEANS RD			
					37.469	STRUC #1100			
					37.469	EXIT #68			
					37.616 RP 68- 4	RAMP 4 FR ORLEANS RD NB TO IS 68 EB			
					37.696 RP 68- 2	RAMP 2 FR IS 68 WB TO ORLEANS RD NB			
		UNPROTECTED			37.786				
		POSITIVE BARRIER			38.002				
					38.442	DRAINAGE STRUC #01072X0			
					38.706	STRUC #1050 SNIB HOLLOW RUN			
					38.913 US 40SC	NATIONAL PIKE			
					38.913	STRUC #1129			
					39.156		4	48I	
					39.236	STRUC #1038 SNIB HOLLOW RUN			
					39.256	CROSSOVER			
					39.306	MILE MARKER 70.0			
					39.546	STRUC #1039 SNIB HOLLOW RUN			
					39.916	SIGN: ALLEGANY CO WELCOMES YOU (WB/L)			
					40.056 RP 68- 8	RAMP 8 FR MD 948Y SB TO IS 68 WB			
					40.156	STRUC #1040 SNIB HOLLOW RUN			
					40.173 RP 68- 6	RAMP 6 FR IS 68 EB TO MD 948Y SB			
					40.379				19,320
					40.379 MD948Y	HIGH GERMANY RD			
					40.379	STRUC #1128			
					40.379	EXIT #72			
					40.639		4	56I	
					40.639 RP 68- 4	RAMP 4 FR MD 948Y NB TO IS 68 EB			
					40.639 RP 68- 2	RAMP 2 FR IS 68 WB TO MD 948Y NB			
					40.742		4	56J	

*A,B = UNIMPROVED; C = GRADED & DRAINED; D,E = SOIL, GRAVEL, STONE; F,G = LOW TYPE BITUMINOUS
H,I = HIGH TYPE BITUMINOUS; J = CONCRETE; K = BRICK; L = BLOCK

STATE HIGHWAY LOCATION REFERENCE

COUNTY: ALLEGANY

DISTRICT: 6

DATE: 12/31/12

ROUTE NUMBER: IS 68 CONTINUED

INVENTORY DIRECTION: EAST

ROUTE NAME: NATIONAL FREEWAY

STATE SYSTEM	FUNCTIONAL CLASS	MEDIAN TYPE	ACCESS CONTROL	NHS	MILEPOINT	MILEPOINT DESCRIPTION	MARKED LANES	SURFACE WIDTH/TYPE*	AADT
STATE PRIMARY	R RUR INTERSTATE	POSITIVE BARRIER	FULL	NHS	40.742	BEGIN BRIDGE	4	56J	19,320
					40.794	STRUC #21147 SIDELING HILL CREEK			
					40.794	WASHINGTON CO/L			

ROUTE NUMBER: MD 35

INVENTORY DIRECTION: NORTH

ROUTE NAME: ELLERSLIE RD

STATE SYSTEM	FUNCTIONAL CLASS	MEDIAN TYPE	ACCESS CONTROL	NHS	MILEPOINT	MILEPOINT DESCRIPTION	MARKED LANES	SURFACE WIDTH/TYPE*	AADT
STATE SECONDARY	R URB OPA	NONE (UNDIV)	NONE	NHS	00.000		2	24I	5,051
					00.000 MD 36	MT SAVAGE RD			
					00.000	STOP SIGN			
					00.000	BEGIN BIKE ROUTE - OUT RIGHT			
					00.030		2	22I	
					00.030 MD831C	KREIGBAUM RD			
					00.070	SPEED LIMIT 25 MPH			
					00.220	SPEED LIMIT 35 MPH			
					00.350	SIGN: CORRIGANVILLE			
					00.500	SPEED LIMIT 50 MPH			
					00.600	TEDDY BEAR LA (PVT)			
					00.760 CO656	TWIN OAKS ST			
					00.830	LOWERY LA (PVT)			
					00.840 OP144	NO NAME			
					00.950	JASON LA (PVT)			
					01.130	DRAINAGE STRUC #01003X0			
					01.630	SIGN: ELLERSLIE			
					01.640	SPEED LIMIT 30 MPH			
					01.780 CO736	BLOOM ST			
					01.870 CO434	HOPKINS ST			
					01.890 OP454	SHORT ST			
					01.990 CO435	FIREFIGHTER PL			
					02.000	ELLERSLIE V.F.W.			
					02.010	TRAM RD (PVT)			
					02.060	ELLERSLIE POST OFFICE			
					02.070 CO432	VETERANS ROW			

*A,B = UNIMPROVED; C = GRADED & DRAINED; D,E = SOIL, GRAVEL, STONE; F,G = LOW TYPE BITUMINOUS
H,I = HIGH TYPE BITUMINOUS; J = CONCRETE; K = BRICK; L = BLOCK

STATE HIGHWAY LOCATION REFERENCE

COUNTY: ALLEGANY
DISTRICT: 6
DATE: 12/31/12

ROUTE NUMBER: MD 35 CONTINUED

INVENTORY DIRECTION: NORTH

ROUTE NAME: ELLERSLIE RD

STATE SYSTEM	FUNCTIONAL CLASS	MEDIAN TYPE	ACCESS CONTROL	NHS	MILEPOINT	MILEPOINT DESCRIPTION	MARKED LANES	SURFACE WIDTH/TYPE*	AADT
STATE SECONDARY	R URB OPA	NONE (UNDIV)	NONE	NHS	02.160		2	24I	5,051
					02.160 CO427	HIGH PINE CT			
					02.200	STRUC #1068 WILLS CREEK			
					02.220				3,881
					02.220 OP148	REDOAK WAY			
					02.230		2	22I	
					02.230 CO428	SCHELLSBURG RD			
					02.240 CO425	HUMMINGBIRD ST			
					02.240 OP300	HUMMINGBIRD ST			
					02.270 OP147	WOODPECKER LA			
					02.270	DRAINAGE STRUC #01004X0			
					02.290 CO423	MASON DIXON VIEW			
					02.370	PENNSYLVANIA ST/L			

ROUTE NUMBER: MD 36

INVENTORY DIRECTION: NORTH

ROUTE NAME: NEW GEORGES CREEK RD

STATE SYSTEM	FUNCTIONAL CLASS	MEDIAN TYPE	ACCESS CONTROL	NHS	MILEPOINT	MILEPOINT DESCRIPTION	MARKED LANES	SURFACE WIDTH/TYPE*	AADT
STATE SECONDARY	U URB OPA	NONE (UNDIV)	NONE	NOT NHS	00.000		2	24J	4,720
					00.000	WEST VIRGINIA ST/L			
					00.000	BEGIN BRIDGE			
					00.020	STRUC #1023 POTOMAC RIVER			
					00.050		2	24I	
					00.050	END BRIDGE			
		CURBED			00.060				
					00.060 MD135	CHURCH ST			
					00.060	TRAFFIC SIGNAL			
					00.080	SPUR TO MD 135			
		NONE (UNDIV)			00.090		2	48I	
					00.090	SPUR FR MD 135			
					00.110	SPEED LIMIT 30 MPH			
					00.130		2	24I	
					00.130 MU111	VICTORY POST DR			
					00.150	SPUR FR VICTORY POST DR			

*A,B = UNIMPROVED; C = GRADED & DRAINED; D,E = SOIL, GRAVEL, STONE; F,G = LOW TYPE BITUMINOUS
H,I = HIGH TYPE BITUMINOUS; J = CONCRETE; K = BRICK; L = BLOCK

STATE HIGHWAY ADMINISTRATION OF MARYLAND
HIGHWAY INFORMATION SERVICES DIVISION
DATA SUPPORT GROUP

STATE HIGHWAY LOCATION REFERENCE

COUNTY: ALLEGANY
DISTRICT: 6
DATE: 12/31/12

ROUTE NUMBER: MD 36 CONTINUED
INVENTORY DIRECTION: NORTH
ROUTE NAME: NEW GEORGES CREEK RD

STATE SYSTEM	FUNCTIONAL CLASS	MEDIAN TYPE	ACCESS CONTROL	NHS	MILEPOINT	MILEPOINT DESCRIPTION	MARKED LANES	SURFACE WIDTH/TYPE*	AADT
STATE SECONDARY	U URB OPA	NONE (UNDIV)	NONE	NOT NHS	00.245	SMALL STRUC #01164R0	2	24I	4,720
					00.350	SPEED LIMIT 50 MPH			
					00.430 MU 61	CROMER ST			
					00.500 MU510	WAVERLY ST			
					00.500	STRUC #1122			
	R				00.970	OUT CORP LMTS WESTERNPORT			
					00.970	SIGN: WELCOME TO WESTERNPORT			
					01.140 CO687	LEE AVE			
					01.230 CO817	SHADY LA			
					01.310	NO NAME			
					01.320		2	24J	
					01.320	BEGIN BRIDGE			
					01.340	STRUC #1121 GEORGES CREEK			
	RUR MINOR ART				01.360		2	24I	
					01.360	END BRIDGE			
					01.420	R/R #CSX 870 653 B			
					01.440				4,523
					01.440 MD937	CREEKSIDE DR			
					01.930	SHA SALT DOME			
					02.060		3	36I	
					02.370		2	24I	
					03.060 CO 10	OLD REYNOLDS RD			
					03.611	ROCK OAK RD			
					03.870 MD939	NO NAME			
					03.897	BIBLE BAPTIST CHURCH			
					04.070		3	36I	5,693
					04.070 CO881	SUGAR MAPLE RD			
					04.070 MD935	LOWER GEORGES CREEK RD			
					04.080	STRUC #1124 GEORGES CREEK			
					04.290	STRUC #1125 MOORES RUN			
	U				04.330	IN CORP LMTS BARTON			
					04.350		3	36J	
					04.350	BEGIN BRIDGE			
					04.370 MU187	POTOMAC ST			
					04.370	STRUC #1120			

*A,B = UNIMPROVED; C = GRADED & DRAINED; D,E = SOIL, GRAVEL, STONE; F,G = LOW TYPE BITUMINOUS
H,I = HIGH TYPE BITUMINOUS; J = CONCRETE; K = BRICK; L = BLOCK

STATE HIGHWAY ADMINISTRATION OF MARYLAND
HIGHWAY INFORMATION SERVICES DIVISION
DATA SUPPORT GROUP

STATE HIGHWAY LOCATION REFERENCE

COUNTY: ALLEGANY
DISTRICT: 6
DATE: 12/31/12

ROUTE NUMBER: MD 36 CONTINUED

INVENTORY DIRECTION: NORTH

ROUTE NAME: NEW GEORGES CREEK RD

STATE SYSTEM	FUNCTIONAL CLASS	MEDIAN TYPE	ACCESS CONTROL	NHS	MILEPOINT	MILEPOINT DESCRIPTION	MARKED LANES	SURFACE WIDTH/TYPE*	AADT
STATE SECONDARY	U RUR MINOR ART	NONE (UNDIV)	NONE	NOT NHS	04.390		3	36I	5,693
	R				04.390	END BRIDGE			
					04.420	OUT CORP LMTS BARTON			
					05.050		2	24I	
					05.160		3	36I	
					05.410	DRAINAGE STRUC #01165X0			
					05.560	DRAINAGE 48" RCP			
					05.740		2	24I	
					05.820	DRAINAGE 48" RCP			
					05.980 MD935A	NO NAME			
					05.980	PVT RD			
					06.092	SPEED LIMIT 50 MPH			
					06.160		3	36I	
					06.390	DRAINAGE 36" RCP			
					06.750		3	36J	
					06.750	BEGIN BRIDGE			
					06.760	STRUC #1126 GEORGES CREEK			
					06.780		3	36I	
					06.780	END BRIDGE			
					06.790		2	24I	
					06.843	R/R CSX# 870 655 P			
NAME: LOWER GEORGES CREEK RD					06.850 MD935	LOWER GEORGES CREEK RD			
					06.855	DRAINAGE STRUC #01007X0			
					06.880	SPEED LIMIT 40 MPH			
					06.920		2	22I	
					06.996	ENGINE HOUSE ROW SW (PVT RD)			
					07.070		2	24I	
					07.120	ELECTRICAL SUBSTATION			
					07.290	SIGN: WELCOME TO LONACONING			
					07.330	SPEED LIMIT 25 MPH			
					07.350 CO 43	SELDOM SEEN RD			
					07.430	WESTMAR HIGH SCHOOL			
		PAINTED			07.440		2	20I	
					07.500	ATHLETIC FIELD			

*A,B = UNIMPROVED; C = GRADED & DRAINED; D,E = SOIL, GRAVEL, STONE; F,G = LOW TYPE BITUMINOUS
H,I = HIGH TYPE BITUMINOUS; J = CONCRETE; K = BRICK; L = BLOCK

STATE HIGHWAY ADMINISTRATION OF MARYLAND
HIGHWAY INFORMATION SERVICES DIVISION
DATA SUPPORT GROUP

STATE HIGHWAY LOCATION REFERENCE

COUNTY: ALLEGANY
DISTRICT: 6
DATE: 12/31/12

ROUTE NUMBER: MD 36 CONTINUED
INVENTORY DIRECTION: NORTH
ROUTE NAME: LOWER GEORGES CREEK RD

STATE SYSTEM	FUNCTIONAL CLASS	MEDIAN TYPE	ACCESS CONTROL	NHS	MILEPOINT	MILEPOINT DESCRIPTION	MARKED LANES	SURFACE WIDTH/TYPER*	AADT
STATE SECONDARY	R RUR MINOR ART	NONE (UNDIV)	NONE	NOT NHS	07.506		2	24I	5,693
					07.546	DRAINAGE STRUC #01107X0			
					07.550 CO 50	DETMOLD ST			
					07.670 CO 50	DETMOLD ST			
					07.760 OP150	NO NAME			
					07.783	SMALL STRUC #01022R0			
NAME: W MAIN ST	U				07.910	IN CORP LMTS LONACONING			
NAME: E MAIN ST					07.980 MU290	UNION ST			
					07.990 MU 60	CHURCH ST			
					07.990 MU8080	AYERS ST			
					08.030		2	30I	7,396
					08.030 MU 75	DOUGLAS AVE			
					08.030 MU8080	AYERS ST			
					08.030	TRAFFIC SIGNAL			
					08.060 MU9010	ADVOCATE CT			
					08.080	STRUC #1166 KOONTZ RUN			
					08.100 MU272	SCOTCH HILL RD #2			
					08.130	FIRST PRESBYTERIAN CHURCH			
					08.160	LONACONING POST OFFICE			
					08.250 MU8070	ALLEY #7			
					08.290		2	24I	
					08.290 CO 56	BRIDGE ST			
					08.320 MU200	PARK ST			
					08.490		2	20I	
					08.490 MU 70	D ST			
					08.512 OP503	ST PETERS PL			
	R				08.540		2	20J	
NAME: LOWER GEORGES CREEK RD					08.540	BEGIN BRIDGE			
					08.540	OUT CORP LMTS LONACONING			
					08.550	STRUC #1014 GEORGES CREEK			
					08.568		2	20I	
					08.568	END BRIDGE			
					08.577 OP502	WATER STATION RUN RD			
					08.605	DRAINAGE STRUC #01008X0			

*A,B = UNIMPROVED; C = GRADED & DRAINED; D,E = SOIL, GRAVEL, STONE; F,G = LOW TYPE BITUMINOUS
H,I = HIGH TYPE BITUMINOUS; J = CONCRETE; K = BRICK; L = BLOCK

STATE HIGHWAY ADMINISTRATION OF MARYLAND
HIGHWAY INFORMATION SERVICES DIVISION
DATA SUPPORT GROUP

STATE HIGHWAY LOCATION REFERENCE

COUNTY: ALLEGANY
DISTRICT: 6
DATE: 12/31/12

ROUTE NUMBER: MD 36 CONTINUED
INVENTORY DIRECTION: NORTH
ROUTE NAME: LOWER GEORGES CREEK RD

STATE SYSTEM	FUNCTIONAL CLASS	MEDIAN TYPE	ACCESS CONTROL	NHS	MILEPOINT	MILEPOINT DESCRIPTION	MARKED LANES	SURFACE WIDTH/TYPE*	AADT
STATE SECONDARY	R RUR MINOR ART	NONE (UNDIV)	NONE	NOT NHS	08.610	SPEED LIMIT 35 MPH	2	20I	7,396
					08.618 CO 58	ROCKVILLE ST			
					08.770		2	24I	
					08.990 OP469	CLICKS CROSSING RD			
					09.000		2	20I	
					09.000	R/R #CSX 832 551 F			
					09.020 CO 58	ROCKVILLE ST			
					09.230		2	20J	
					09.230	ATR STATION #0001 (CABINET SB/L)			
					09.230	BEGIN BRIDGE			
					09.240	STRUC #1013 GEORGES CREEK			
					09.250		2	20I	
					09.250	END BRIDGE			
					09.290	SIGN: KNAPPS MEADOW			
					09.300 CO 66	BRODIE RD			
					09.440	GEORGES CREEK ELEM SCHOOL			
					09.550 CO692	OLD CONEY CEMETERY RD			
					09.550 CO 66	BRODIE RD			
					09.680	SIGN: KNAPPS MEADOW			
					09.980		2	24I	
					10.002		2	24J	
					10.002	BEGIN BRIDGE			
					10.011	STRUC #1012 GEORGES CREEK			
					10.020		2	24I	
					10.020	END BRIDGE			
					10.020	SIGN: GILMORE			
					10.109 CO 75	QUINN ST			
					10.150 CO 76	MINERS AVE			
					10.273 CO 77	BUSKIRK HOLLOW RD			
					10.303	STRUC #1011 ELK LICK RUN			
					10.610 CO771	LONACONING ST			
NAME: MAIN ST	U				10.730	IN CORP LMTS MIDLAND			
					10.730	SIGN: WELCOME TO MIDLAND			
					10.749	SIGN: GILMORE			
					10.760	SPEED LIMIT 25 MPH			

*A,B = UNIMPROVED; C = GRADED & DRAINED; D,E = SOIL,GRAVEL,STONE; F,G = LOW TYPE BITUMINOUS
H,I = HIGH TYPE BITUMINOUS; J = CONCRETE; K= BRICK; L = BLOCK

STATE HIGHWAY ADMINISTRATION OF MARYLAND
HIGHWAY INFORMATION SERVICES DIVISION
DATA SUPPORT GROUP

STATE HIGHWAY LOCATION REFERENCE

COUNTY: ALLEGANY
DISTRICT: 6
DATE: 12/31/12

ROUTE NUMBER: MD 36 CONTINUED
INVENTORY DIRECTION: NORTH
ROUTE NAME: MAIN ST

STATE SYSTEM	FUNCTIONAL CLASS	MEDIAN TYPE	ACCESS CONTROL	NHS	MILEPOINT	MILEPOINT DESCRIPTION	MARKED LANES	SURFACE WIDTH/TYPE*	AADT
STATE SECONDARY	U RUR MINOR ART	NONE (UNDIV)	NONE	NOT NHS	10.950 MU 10	BIG LA	2	24I	7,396
					10.950 MU140	UNION ST			
					11.010 MU105	OMARAS AVE			
					11.060 MU 50	CHURCH ST			
					11.060	STRUC #1127 NEFF RUN			
NAME: NEW GEORGES CREEK RD	R				11.320	SPEED LIMIT 40 MPH			
					11.320	OUT CORP LMTS MIDLAND			
					11.480				6,693
					11.480 CO 80	PARADISE ST			
					11.530	SPEED LIMIT 50 MPH			
					11.570	STRUC #1054 NEFF RUN			
					11.880				7,083
					11.880 CO 86	OCEAN HILL RD			
					12.000 CO 87	SPIKER LA			
					12.090	POND LA			
					12.134	FLINT LA			
					12.510 CO108	PERRYS LA			
					12.530	DRAINAGE STRUC #01010X0			
					12.830	DRAINAGE STRUC #01011X0			
					13.630	MOUNTAIN VIEW (ENT TO LANDFILL)			
					14.090	SPUR TO MD 55			
					14.140				6,440
					14.140 CO681	CABIN RUN RD			
					14.140 MD 55	VALE SUMMIT RD			
					14.250	SPEED LIMIT 50 MPH			
					14.630		2	26I	
					14.630	NO NAME (PVT)			
		PAINTED			14.650		2	48I	
					14.650	OSCARS FARM RD			
					14.675		3	48I	
		UNPROTECTED			14.700		4	48I	
					14.775	SHA SALT DOME			
					14.820	CROSSOVER			
					14.920 RP 68- 6	RAMP 6 FR IS 68 EB TO MD 36 SB			

*A,B = UNIMPROVED; C = GRADED & DRAINED; D,E = SOIL,GRAVEL,STONE; F,G = LOW TYPE BITUMINOUS
H,I = HIGH TYPE BITUMINOUS; J = CONCRETE; K= BRICK; L = BLOCK

STATE HIGHWAY ADMINISTRATION OF MARYLAND
HIGHWAY INFORMATION SERVICES DIVISION
DATA SUPPORT GROUP

STATE HIGHWAY LOCATION REFERENCE

COUNTY: ALLEGANY

DISTRICT: 6

DATE: 12/31/12

ROUTE NUMBER: MD 36 CONTINUED

INVENTORY DIRECTION: NORTH

ROUTE NAME: NEW GEORGES CREEK RD

STATE SYSTEM	FUNCTIONAL CLASS	MEDIAN TYPE	ACCESS CONTROL	NHS	MILEPOINT	MILEPOINT DESCRIPTION	MARKED LANES	SURFACE WIDTH/TYPE*	AADT
STATE SECONDARY	R	RUR MINOR ART	NONE	NOT NHS	14.920 RP 68- 4	RAMP 4 FR MD 36 NB TO IS 68 EB	4	48I	6,440
		CURBED			14.980		2	24I	
					14.980 RP 68- 5	RAMP 5 FR MD 36 SB TO RAMP 4 (TO IS 68)			
					14.980 RP 68- 3	RAMP 3 FR RAMP 6 (FR IS 68) TO MD 36 NB			
					14.980	CROSSOVER			
					15.030		2	24J	
					15.030	BEGIN BRIDGE			
					15.044 IS 68	NATIONAL FREEWAY			
	URB OPA			NHS	15.050		4	48J	8,321
					15.050	STRUC #1116			
					15.050	EXIT #34			
					15.056 IS 68	NATIONAL FREEWAY (WB)			
					15.070		2	24I	
					15.070	END BRIDGE			
		POSITIVE BARRIER			15.110				
					15.110 RP 68- 7	RAMP 7 FR RAMP 2 (FR IS 68) TO MD 36 SB			
					15.110 RP 68- 1	RAMP 1 FR MD 36 NB TO RAMP 8 (TO IS 68)			
					15.110	CROSSOVER			
	U				15.180 RP 68- 8	RAMP 8 FR MD 36 SB TO IS 68 WB			
					15.180 RP 68- 2	RAMP 2 FR IS 68 WB TO MD 36 NB			
					15.180	IN CORP LMTS FROSTBURG			
		UNPROTECTED			15.220		4	48I	
					15.290 CO121	HOFFMAN HOLLOW RD			
					15.290 CO846	CHERRY LA			
					15.290	CROSSOVER			
					15.420		3	48I	
		PAINTED			15.434		2	48I	
		NONE (UNDIV)			15.480		2	24I	
	R				15.540	OUT CORP LMTS FROSTBURG			
					15.770	SIGN: FROSTBURG			
					15.810 MU277	HAMPTON DR			
	U				15.960	IN CORP LMTS FROSTBURG			
					16.060	SPEED LIMIT 40 MPH			
					16.090 MU535	VILLAGE PKWY			

*A,B = UNIMPROVED; C = GRADED & DRAINED; D,E = SOIL, GRAVEL, STONE; F,G = LOW TYPE BITUMINOUS
H,I = HIGH TYPE BITUMINOUS; J = CONCRETE; K = BRICK; L = BLOCK

STATE HIGHWAY ADMINISTRATION OF MARYLAND
HIGHWAY INFORMATION SERVICES DIVISION
DATA SUPPORT GROUP

STATE HIGHWAY LOCATION REFERENCE

COUNTY: ALLEGANY
DISTRICT: 6
DATE: 12/31/12

ROUTE NUMBER: MD 36 CONTINUED

INVENTORY DIRECTION: NORTH

ROUTE NAME: NEW GEORGES CREEK RD

STATE SYSTEM	FUNCTIONAL CLASS	MEDIAN TYPE	ACCESS CONTROL	NHS	MILEPOINT	MILEPOINT DESCRIPTION	MARKED LANES	SURFACE WIDTH/TYPE*	AADT
STATE SECONDARY	U URB OPA	NONE (UNDIV)	NONE	NHS	16.090 MU355	BISHOP MURPHY DR	2	24I	8,321
					16.140		2	28I	
		PAINTED			16.160		2	24I	
		NONE (UNDIV)			16.230		2	26I	
	R	UNPROTECTED			16.270		3	36I	
					16.270	OUT CORP LMTS FROSTBURG			
					16.270	CROSSOVER			
		CURBED			16.405		3	42I	
					16.405	SPEED LIMIT 25 MPH			
		UNPROTECTED			16.440		2	24I	
					16.440 MD743	OLD NATIONAL PIKE			
					16.440	CROSSOVER			
					16.440	TRAFFIC SIGNAL			
		POSITIVE BARRIER			16.460		2	26I	
					16.490 CO147	DR GRASMICK LN			
					16.530 US 40AL	NATIONAL PIKE			
					16.530	TRAFFIC SIGNAL			
					16.530	BEG X-REF W/ US 40 AL			
	U URB MINOR ART	NONE (UNDIV)		NOT NHS	17.600		2	22I	1,390
NAME: N WATER ST					17.600 MU560	WATER ST (BACK)			
					17.600 US 40AL	MAIN ST			
					17.600	TRAFFIC SIGNAL			
					17.600	END X-REF W/ US 40 AL			
					17.630 MU800	1ST ST			
NAME: MT SAVAGE RD					17.650 MU570	N WATER ST			
					17.680 MU490	STANDISH ST			
					17.720	ST VINCENT DE PAUL NURSING CENTER			
					17.800 OP 55	BEALLS LA			
					17.910 MU570	N WATER ST			
	R				17.950 MU222	DEPOT ST			
					17.950	OUT CORP LMTS FROSTBURG			
					18.010	SPEED LIMIT 30 MPH			
					18.180 OP 26	TENNANT LA			
					18.390	R/R #CSX 832 260 R			
					18.410 CO179	BORDEN RD			

*A,B = UNIMPROVED; C = GRADED & DRAINED; D,E = SOIL, GRAVEL, STONE; F,G = LOW TYPE BITUMINOUS
H,I = HIGH TYPE BITUMINOUS; J = CONCRETE; K = BRICK; L = BLOCK

STATE HIGHWAY ADMINISTRATION OF MARYLAND
HIGHWAY INFORMATION SERVICES DIVISION
DATA SUPPORT GROUP

STATE HIGHWAY LOCATION REFERENCE

COUNTY: ALLEGANY
DISTRICT: 6
DATE: 12/31/12

ROUTE NUMBER: MD 36 CONTINUED

INVENTORY DIRECTION: NORTH

ROUTE NAME: MT SAVAGE RD

STATE SYSTEM	FUNCTIONAL CLASS	MEDIAN TYPE	ACCESS CONTROL	NHS	MILEPOINT	MILEPOINT DESCRIPTION	MARKED LANES	SURFACE WIDTH/TYPE*	AADT
STATE SECONDARY	R URB MINOR ART	NONE (UNDIV)	NONE	NOT NHS	18.420	DRAINAGE STRUC #01012X0	2	22I	1,390
					18.600 CO181	BORDEN YARD RD			
					18.600	CRAIG LA (PVT)			
					18.627	SMALL STRUC #01231R0			
					18.750 CO180	FROST MINES RD			
					18.940	CRAIG LA (PVT)			
					18.980	DRAINAGE STRUC #01013X0			
					19.020	SIGN: ZIHLMAN			
					19.180 CO178	NEW HOPE RD			
					19.190	DRAINAGE STRUC #01014X0			
					19.200 CO182	SUGAR ROW RD			
					19.240	ALLEGANY UNITED METHODIST CHURCH			
					19.300	DRAINAGE STRUC #01015X0			
					19.310 CO183	GREEN ROW RD			
					19.410 CO184	BROKEN HEART MINE RD			
					19.550	SPEED LIMIT 40 MPH			
					19.590	PROPOSED RD			
					19.870 OP 29	SPATARO LA			
					20.030	STRUC #1069 JENNINGS RUN			
					20.170	SPEED LIMIT 35 MPH			
					20.360				2,370
					20.360 MD638	PARKERSBURG RD			
					20.420	STRUC #1009 JENNINGS RUN			
					20.680				2,580
					20.680 CO185	SLABTOWN RD			
					21.180	ATHLETIC FIELD			
					21.180	MOSS COTTAGE LA			
					21.400	DRAINAGE STRUC #01060X0			
					21.410 CO193	BRUCE HOUSE RD			
					21.750		2	20I	
					21.750	SPEED LIMIT 25 MPH			
					21.770	SIGN: WELCOME TO SAVAGE			
					21.794	SMALL STRUC #01127R0			
					21.930 CO194	JEALOUS ROW			
					22.010	PERIWINKLE RD (PVT)			

*A,B = UNIMPROVED; C = GRADED & DRAINED; D,E = SOIL, GRAVEL, STONE; F,G = LOW TYPE BITUMINOUS
H,I = HIGH TYPE BITUMINOUS; J = CONCRETE; K = BRICK; L = BLOCK

STATE HIGHWAY ADMINISTRATION OF MARYLAND
HIGHWAY INFORMATION SERVICES DIVISION
DATA SUPPORT GROUP

STATE HIGHWAY LOCATION REFERENCE

COUNTY: ALLEGANY
DISTRICT: 6
DATE: 12/31/12

ROUTE NUMBER: MD 36 CONTINUED
INVENTORY DIRECTION: NORTH
ROUTE NAME: MT SAVAGE RD

STATE SYSTEM	FUNCTIONAL CLASS	MEDIAN TYPE	ACCESS CONTROL	NHS	MILEPOINT	MILEPOINT DESCRIPTION	MARKED LANES	SURFACE WIDTH/TYPER*	AADT
STATE SECONDARY	R URB MINOR ART	NONE (UNDIV)	NONE	NOT NHS	22.090 CO197	NEW SCHOOL RD	2	20I	2,580
					22.160 CO207	NEW ROW			
					22.180 CO190	IRON RAIL ST			
					22.230	STRUC #1008 JENNINGS RUN			
					22.240 CO208	OLD ROW RD			
					22.360 CO200	COBBLESTONE RD			
					22.460		2	22I	
					22.460 CO214	STATIONMASTER ROW			
					22.470	CLIFFSIDE DR (PVT)			
					22.510	STRUC #1007 JENNINGS RUN			
					22.560	WHISTLE PIG LA (PVT)			
					22.650	SPEED LIMIT 30 MPH			
					22.710	DRAINAGE STRUC #01017X0			
					22.710	SIGN: WELCOME TO SAVAGE			
					22.750	SPUR TO IRON RAIL ST			
					22.760 CO190	IRON RAIL ST			
	RUR MAJ COLL				22.960				
					22.960	STRUC #1006 JENNINGS RUN			
					22.970	SPEED LIMIT 40 MPH			
					23.270 OP 38	STONE HOLLOW RD			
					23.288	DRAINAGE STRUC #01018X0			
					23.740 CO215	WOODCOCK HOLLOW RD			
					23.920		2	24I	
					24.080	OLD STONE HOUSE LN (PVT)			
					24.260	STRUC #1080 PEDESTRIAN WALKWAY			
					24.300	STRUC #1078 NORTH BRANCH			
					24.340				4,140
					24.340 MD 47	BARRELVILLE RD			
					24.426	SPEED LIMIT 50 MPH			
					24.610	SIGN: BARRELVILLE			
					24.760 MD 36B	NO NAME			
					25.160 MD831D	PORTER TOWN RD			
					25.510 MD831D	PORTER TOWN RD			
					25.970 OP347	WINDY RIDGE DR			
					26.267	DRAINAGE STRUC #01020X0			

*A,B = UNIMPROVED; C = GRADED & DRAINED; D,E = SOIL, GRAVEL, STONE; F,G = LOW TYPE BITUMINOUS
H,I = HIGH TYPE BITUMINOUS; J = CONCRETE; K = BRICK; L = BLOCK

STATE HIGHWAY ADMINISTRATION OF MARYLAND
HIGHWAY INFORMATION SERVICES DIVISION
DATA SUPPORT GROUP

STATE HIGHWAY LOCATION REFERENCE

COUNTY: ALLEGANY
DISTRICT: 6
DATE: 12/31/12

ROUTE NUMBER: MD 36 CONTINUED

INVENTORY DIRECTION: NORTH

ROUTE NAME: MT SAVAGE RD

STATE SYSTEM	FUNCTIONAL CLASS	MEDIAN TYPE	ACCESS CONTROL	NHS	MILEPOINT	MILEPOINT DESCRIPTION	MARKED LANES	SURFACE WIDTH/TYPE*	AADT
STATE SECONDARY	R RUR MAJ COLL	NONE (UNDIV)	NONE	NOT NHS	26.440 CO407	RICHFIELD AVE	2	24I	4,140
	URB MINOR ART				26.640				4,153
					26.640 MD831C	KREIGBAUM RD			
					26.640 CO408	PROENTY RD			
	URB OPA			NHS	27.340				9,100
					27.340 MD 35	ELLERSLIE RD			
					27.380				
					27.460	STRUC #1004 JENNINGS RUN			
					27.510 MD831C	KREIGBAUM RD			
					27.510 CO658	CASH VALLEY RD			
					27.650	SIGN: CORRIGANVILLE			
					27.720 CO420	ROCK CUT RD			
					28.400 MD 36C	HOMEWOOD ST			
					29.050				10,210
					29.050 MD831A	DAKOTA RD			
					29.200 CO769	LIONZ LA			
					29.210	SPEED LIMIT 30 MPH			
		PAINTED			29.340				
					29.360		2	22I	
		CURBED			29.390		2	22J	
					29.390	BEGIN BRIDGE			
					29.400	STRUC #1001 BRADDOCK RUN			
					29.400	SPUR TO US 40AL			
		PAINTED			29.410		2	24I	
					29.410	END BRIDGE			
					29.430	TRAFFIC SIGNAL			
					29.430 US 40AL	NATIONAL HWY			

ROUTE NUMBER: MD 36B

INVENTORY DIRECTION: NORTH

ROUTE NAME: NO NAME

STATE SYSTEM	FUNCTIONAL CLASS	MEDIAN TYPE	ACCESS CONTROL	NHS	MILEPOINT	MILEPOINT DESCRIPTION	MARKED LANES	SURFACE WIDTH/TYPE*	AADT
STATE SECONDARY	R RUR LOCAL	NONE (UNDIV)	NONE	NOT NHS	00.000		2	22I	0
					00.000 MD 36	MT SAVAGE RD			

*A,B = UNIMPROVED; C = GRADED & DRAINED; D,E = SOIL, GRAVEL, STONE; F,G = LOW TYPE BITUMINOUS
H,I = HIGH TYPE BITUMINOUS; J = CONCRETE; K = BRICK; L = BLOCK

STATE HIGHWAY ADMINISTRATION OF MARYLAND
HIGHWAY INFORMATION SERVICES DIVISION
DATA SUPPORT GROUP

STATE HIGHWAY LOCATION REFERENCE

COUNTY: ALLEGANY
DISTRICT: 6
DATE: 12/31/12

ROUTE NUMBER: MD 36B CONTINUED

INVENTORY DIRECTION: NORTH

ROUTE NAME: NO NAME

STATE SYSTEM	FUNCTIONAL CLASS	MEDIAN TYPE	ACCESS CONTROL	NHS	MILEPOINT	MILEPOINT DESCRIPTION	MARKED LANES	SURFACE WIDTH/TYPE*	AADT
STATE SECONDARY	R RUR LOCAL	NONE (UNDIV)	NONE	NOT NHS	00.010	GATE	2	22I	0
					00.010	SIGN: SHA			
					00.030	ROAD END			

ROUTE NUMBER: MD 36C

INVENTORY DIRECTION: NORTH

ROUTE NAME: HOMEWOOD ST

STATE SYSTEM	FUNCTIONAL CLASS	MEDIAN TYPE	ACCESS CONTROL	NHS	MILEPOINT	MILEPOINT DESCRIPTION	MARKED LANES	SURFACE WIDTH/TYPE*	AADT
STATE SECONDARY	R URB LOCAL	NONE (UNDIV)	NONE	NOT NHS	00.000		2	26I	0
					00.000 MD 36	MT SAVAGE RD			
					00.000	STOP SIGN			
					00.030 MD831B	OLD MOUNT SAVAGE RD			
					00.030 CO421	HOMEWOOD ST (AHEAD)			

ROUTE NUMBER: MD 47

INVENTORY DIRECTION: NORTH

ROUTE NAME: BARRELVILLE RD

STATE SYSTEM	FUNCTIONAL CLASS	MEDIAN TYPE	ACCESS CONTROL	NHS	MILEPOINT	MILEPOINT DESCRIPTION	MARKED LANES	SURFACE WIDTH/TYPE*	AADT
STATE SECONDARY	R RUR MAJ COLL	NONE (UNDIV)	NONE	NOT NHS	00.000		2	24I	2,032
					00.000 MD 36	MT SAVAGE RD			
					00.000	STOP SIGN			
					00.040		2	20I	
					00.040 MD831F	NO NAME			
					00.080	BARRELVILLE PRESBYTERIAN CHURCH			
					00.100	SPEED LIMIT 30 MPH			
					00.230	STRUC #1043 NORTH BRANCH			
					00.420	REED RD (PVT)			
					00.420	DRAINAGE STRUC #01001X0			
					00.440	LAB LA			
					00.450	SPUR TO LAB LA			
					00.670 OP 39	PRINCE ALBERT ST			
					00.770	SPEED LIMIT 35 MPH			
					00.833		2	24I	

*A,B = UNIMPROVED; C = GRADED & DRAINED; D,E = SOIL, GRAVEL, STONE; F,G = LOW TYPE BITUMINOUS
H,I = HIGH TYPE BITUMINOUS; J = CONCRETE; K = BRICK; L = BLOCK

STATE HIGHWAY LOCATION REFERENCE

COUNTY: ALLEGANY
DISTRICT: 6
DATE: 12/31/12

ROUTE NUMBER: MD 47 CONTINUED

INVENTORY DIRECTION: NORTH

ROUTE NAME: BARRELVILLE RD

STATE SYSTEM	FUNCTIONAL CLASS	MEDIAN TYPE	ACCESS CONTROL	NHS	MILEPOINT	MILEPOINT DESCRIPTION	MARKED LANES	SURFACE WIDTH/TYPE*	AADT
STATE SECONDARY	R RUR MAJ COLL	NONE (UNDIV)	NONE	NOT NHS	00.881 MD 47A	STURTZ LN	2	24I	2,032
					00.918	STRUC #1042 NORTH BRANCH			
					00.952	OLD SPRING RD			
					00.991	DRAINAGE 48" CP			
					01.100	DRAINAGE STRUC #01002X0			
					01.440		2	20I	
					01.590	STRUC #1070 NORTH BRANCH			
					01.670	PENNSYLVANIA ST/L			

ROUTE NUMBER: MD 47A

INVENTORY DIRECTION: NORTH

ROUTE NAME: STURTZ LN

STATE SYSTEM	FUNCTIONAL CLASS	MEDIAN TYPE	ACCESS CONTROL	NHS	MILEPOINT	MILEPOINT DESCRIPTION	MARKED LANES	SURFACE WIDTH/TYPE*	AADT
STATE SECONDARY	R RUR LOCAL	NONE (UNDIV)	NONE	NOT NHS	00.000		2	18I	0
					00.000 MD 47	BARRELVILLE RD			
					00.015		2	12I	
					00.040	ROAD END: GUARDRAIL			
					00.040	STURTZ LN (PVT)			

ROUTE NUMBER: MD 49

INVENTORY DIRECTION: EAST

ROUTE NAME: BRADDOCK RD

STATE SYSTEM	FUNCTIONAL CLASS	MEDIAN TYPE	ACCESS CONTROL	NHS	MILEPOINT	MILEPOINT DESCRIPTION	MARKED LANES	SURFACE WIDTH/TYPE*	AADT
STATE SECONDARY	R URB COLL	NONE (UNDIV)	NONE	NOT NHS	00.000		2	24I	4,312
					00.000 MD658	CAMPGROUND RD			
					00.000 RP 68- 2	RAMP 2 FR RAMP 7 (FR IS 68) TO MD 658			
					00.000	TRAFFIC SIGNAL			
					00.030	SPUR FR MD 658			
					00.050	SPEED LIMIT 30 MPH			
					00.140 CO332	GLENVIEW TERR			
					00.190 OP102	GLENVIEW DR			
					00.200 CO332	GLENVIEW TERR			
					00.220	SPUR TO GLENVIEW DR			

*A,B = UNIMPROVED; C = GRADED & DRAINED; D,E = SOIL, GRAVEL, STONE; F,G = LOW TYPE BITUMINOUS
H,I = HIGH TYPE BITUMINOUS; J = CONCRETE; K = BRICK; L = BLOCK

STATE HIGHWAY LOCATION REFERENCE

COUNTY: ALLEGANY
DISTRICT: 6
DATE: 12/31/12

ROUTE NUMBER: MD 49 CONTINUED

INVENTORY DIRECTION: EAST

ROUTE NAME: BRADDOCK RD

STATE SYSTEM	FUNCTIONAL CLASS	MEDIAN TYPE	ACCESS CONTROL	NHS	MILEPOINT	MILEPOINT DESCRIPTION	MARKED LANES	SURFACE WIDTH/TYPE*	AADT
STATE SECONDARY	R URB COLL	NONE (UNDIV)	NONE	NOT NHS	00.270	GEMMA DR (PVT)	2	24I	4,312
					00.300	LIONS CLUB			
					00.350 OP103	LOCUST ST			
					00.420 OP104	MACY RD			
					00.440	SPEED LIMIT 40 MPH			
					01.020 CO333	SUNSET DR			
					01.020 MU410	BRADDOCK RD (AHEAD)			

ROUTE NUMBER: MD 51

INVENTORY DIRECTION: EAST

ROUTE NAME: INDUSTRIAL BLVD

STATE SYSTEM	FUNCTIONAL CLASS	MEDIAN TYPE	ACCESS CONTROL	NHS	MILEPOINT	MILEPOINT DESCRIPTION	MARKED LANES	SURFACE WIDTH/TYPE*	AADT
STATE SECONDARY	U URB OPA	CURBED	NONE	NHS	00.000		3	36I	15,772
					00.000 MU2371	S MECHANIC ST (BACK)			
					00.000 RP 68- 4	RAMP 4 FR MD 51 NB TO IS 68 EB			
					00.000 MU1780	HOWARD ST			
					00.000	EXIT #43B			
					00.000	CROSSOVER			
					00.040		4	48I	
					00.040	CROSSOVER			
					00.050 MU3935	WINSTON ST			
					00.050	TRAFFIC SIGNAL			
					00.060		5	58I	
					00.060	SPUR FR WINSTON ST			
					00.080		4	46I	
					00.080 MD 51A	S CENTRE ST			
					00.140	SPUR FR WINEOW ST			
					00.140	CROSSOVER			
					00.150		5	60I	
					00.150 MU3912	WINEOW ST #2			
					00.150	CROSSOVER			
					00.160 MU3910	WINEOW ST			
					00.210 MD 61	CANAL PKWY			
					00.270	POSITIVE BARRIER			

*A,B = UNIMPROVED; C = GRADED & DRAINED; D,E = SOIL, GRAVEL, STONE; F,G = LOW TYPE BITUMINOUS
H,I = HIGH TYPE BITUMINOUS; J = CONCRETE; K = BRICK; L = BLOCK

STATE HIGHWAY ADMINISTRATION OF MARYLAND
HIGHWAY INFORMATION SERVICES DIVISION
DATA SUPPORT GROUP

STATE HIGHWAY LOCATION REFERENCE

COUNTY: ALLEGANY

DISTRICT: 6

DATE: 12/31/12

ROUTE NUMBER: MD 51 CONTINUED

INVENTORY DIRECTION: EAST

ROUTE NAME: INDUSTRIAL BLVD

STATE SYSTEM	FUNCTIONAL CLASS	MEDIAN TYPE	ACCESS CONTROL	NHS	MILEPOINT	MILEPOINT DESCRIPTION	MARKED LANES	SURFACE WIDTH/TYPE*	AADT
STATE SECONDARY	U URB OPA	POSITIVE BARRIER	NONE	NHS	00.270	MD 61 CANAL PKWY (SB/L)	5	60I	15,772
					00.330	SPEED LIMIT 45 MPH			
					00.378		4	48I	
					00.430	BEGIN BRIDGE			
					00.440	MD 61 CANAL PKWY			
					00.480	R/R #CSX 144 682 K			
					00.480	STRUC #1092			
					00.520	END BRIDGE			
					00.610	SPUR FR LAMONT ST			
					00.620	MU1975 LAMONT ST			
					00.630	SPUR TO LAMONT ST			
					00.710	OP495 THOMAS ST			
		UNPROTECTED			00.730		5	60I	
					00.810	MU1311 W FIRST ST			
					00.810	DIRECTIONAL CROSSOVER			
		CURBED			00.900				
					00.900	MU3205 W SECOND ST			
					00.900	DIRECTIONAL CROSSOVER			
					00.960	SPEED LIMIT 30 MPH			
					00.990	MU3531 W THIRD ST			
					01.130	MU661 S CEDAR ST			
					01.140		4	48I	
					01.180	MU3410 SPRINGDALE ST			
					01.240		5	58I	
					01.240	MU3690 VIRGINIA AVE			
					01.240	TRAFFIC SIGNAL			
					01.270	MU3990 YORK PL			
					01.280		4	44I	
					01.280	MU3580 TROY ST			
					01.330	MU7400 ALLEY #140			
					01.330	MU3680 CSX DR			
					01.350	MU100 ARCH ST			
					01.360	MU7390 ALLEY #139			
					01.380	MU1550 GRAND AVE			
					01.380	MU930 DAY ST			

*A,B = UNIMPROVED; C = GRADED & DRAINED; D,E = SOIL, GRAVEL, STONE; F,G = LOW TYPE BITUMINOUS
H,I = HIGH TYPE BITUMINOUS; J = CONCRETE; K = BRICK; L = BLOCK

STATE HIGHWAY LOCATION REFERENCE

COUNTY: ALLEGANY
DISTRICT: 6
DATE: 12/31/12

ROUTE NUMBER: MD 51 CONTINUED

INVENTORY DIRECTION: EAST

ROUTE NAME: INDUSTRIAL BLVD

STATE SYSTEM	FUNCTIONAL CLASS	MEDIAN TYPE	ACCESS CONTROL	NHS	MILEPOINT	MILEPOINT DESCRIPTION	MARKED LANES	SURFACE WIDTH/TYPE*	AADT
STATE SECONDARY	U URB OPA	CURBED	NONE	NHS	01.380	CROSSOVER	4	44I	15,772
					01.430 MU7380	ALLEY #138			
					01.460		4	48I	
					01.460 MU2920	RACE ST			
					01.490 MU3260	SEYMOUR ST			
					01.501	CUMBERLAND CHURCH OF GOD			
					01.520 MU7370	ALLEY #137			
					01.540 MU2760	PENNSYLVANIA AVE			
					01.570 MU7360	ALLEY #136			
					01.600 MU3370	SOUTH ST			
					01.615	SPEED LIMIT 30 MPH			
					01.630	SPUR TO SOUTH ST			
					01.649	DRAINAGE STRUC #01216X3			
					01.650 MU1760	HOMER ST			
					01.670	DIRECTIONAL CROSSOVER			
					01.690 MU3790	WEMPE DR			
					01.790 MU3650	VANCOUVER ST			
					01.790	CROSSOVER			
					01.863	SPEED LIMIT 45 MPH			
					01.890 MU320	BLACKISTON AVE			
					02.044	CROSSOVER			
					02.330 MU3830	WHITE OAKS AVE			
					02.330	CROSSOVER			
					02.540				10,432
NAME: OLDTOWN RD					02.540 MU2630	OLDTOWN RD			
					02.540	CROSSOVER			
	R				02.600	OUT CORP LMTS CUMBERLAND			
					02.600	SPEED LIMIT 55 MPH			
					02.720	SIGN: WELCOME HISTORIC CUMBERLAND			
					02.730		4	48J	
					02.730	BEGIN BRIDGE			
					02.740	STRUC #1044 EVITTS CREEK			
					02.750		4	48I	
					02.750	END BRIDGE			

*A,B = UNIMPROVED; C = GRADED & DRAINED; D,E = SOIL, GRAVEL, STONE; F,G = LOW TYPE BITUMINOUS
H,I = HIGH TYPE BITUMINOUS; J = CONCRETE; K = BRICK; L = BLOCK

STATE HIGHWAY ADMINISTRATION OF MARYLAND
HIGHWAY INFORMATION SERVICES DIVISION
DATA SUPPORT GROUP

STATE HIGHWAY LOCATION REFERENCE

COUNTY: ALLEGANY
DISTRICT: 6
DATE: 12/31/12

ROUTE NUMBER: MD 51 CONTINUED

INVENTORY DIRECTION: EAST

ROUTE NAME: OLDTOWN RD

STATE SYSTEM	FUNCTIONAL CLASS	MEDIAN TYPE	ACCESS CONTROL	NHS	MILEPOINT	MILEPOINT DESCRIPTION	MARKED LANES	SURFACE WIDTH/TYPE*	AADT
STATE SECONDARY	R URB OPA	CURBED	NONE	NHS	02.860		4	48I	9,772
					02.860 MD639	MESSICK RD			
					02.860 MD 51D	EVITTS CREEK DR			
					02.860	CROSSOVER			
		UNPROTECTED			03.110				
					03.140		3	44I	
					03.250		3	38I	
					03.345		3	36I	
					03.460 MD 51E	UHL HWY			
					03.460	CROSSOVER			
					03.510		3	44I	
					03.550		3	36I	
		PAINTED			03.685				
		NONE (UNDIV)			03.750		2	24I	
					04.310 MD 51F	BLUE VALLEY RD			
					04.410	SPEED LIMIT 55 MPH			
		PAINTED			04.870				
					04.960	SPUR TO MEXICO FARMS RD			
		NONE (UNDIV)			04.970				
					04.970 CO512	MEXICO FARMS RD			
		PAINTED			04.990				
					04.990	SPUR FR MEXICO FARMS RD			
		NONE (UNDIV)			05.100				
					05.610	SPUR TO PITTSBURGH PLATE GLASS RD			
	RUR MINOR ART			NOT NHS	05.630				4,182
					05.630 CO518	PITTSBURGH PLATE GLASS RD			
					05.630 MD 51E	UHL HWY			
					05.650	SPUR FR PITTSBURGH PLATE GLASS RD			
					05.740	SPEED LIMIT 50 MPH			
					05.890		2	22I	
					06.160				3,152
					06.160 CO488	MOORES HOLLOW RD			
					06.840	WHEELER RD (PVT)			
					06.860		2	24I	
					07.450 CO521	COLLIER RUN RD			

*A,B = UNIMPROVED; C = GRADED & DRAINED; D,E = SOIL, GRAVEL, STONE; F,G = LOW TYPE BITUMINOUS
H,I = HIGH TYPE BITUMINOUS; J = CONCRETE; K = BRICK; L = BLOCK

STATE HIGHWAY LOCATION REFERENCE

COUNTY: ALLEGANY

DISTRICT: 6

DATE: 12/31/12

ROUTE NUMBER: MD 51 CONTINUED

INVENTORY DIRECTION: EAST

ROUTE NAME: OLDTOWN RD

STATE SYSTEM	FUNCTIONAL CLASS	MEDIAN TYPE	ACCESS CONTROL	NHS	MILEPOINT	MILEPOINT DESCRIPTION	MARKED LANES	SURFACE WIDTH/TYPE*	AADT
STATE SECONDARY	R RUR MINOR ART	NONE (UNDIV)	NONE	NOT NHS	07.674	SIGN: SPRING GAP	2	24I	3,152
					07.700	KIRK HOLL RD (PVT)			
					08.050	SPRING GAP POST OFFICE			
					08.200		2	22I	
					08.200	PIPER RD			
					08.280	HETRICK RD (PVT)			
					08.410	CO493 BRICE HOLLOW RD			
					08.570	CO522 OLD OLDTOWN RD			
					08.675	SIGN: SPRING GAP			
					08.718	DRAINAGE STRUC #01051X0			
					09.026	BROOKSIDE DR (PVT)			
					09.056	DRAINAGE STRUC #01050X0			
					09.187	RUTH LA (PVT)			
					09.230	LANDIS DR (PVT)			
					09.730	CO525 BUCKLEY RD			
					09.943	RESTON RD (PVT)			
					09.943	DENNIS RD (PVT)			
					10.190	RUTTY RD (PVT)			
					10.420	DRAINAGE STRUC #01049X0			
					10.440	CO522 OLD OLDTOWN RD			
					10.750	BIBLE HILL LA			
					11.253	MAPLE CREST LA (PVT)			
					11.350	DAVIS HOLLOW RD (PVT)			
					11.380	DRAINAGE 36" RCP			
					11.480	DRAINAGE STRUC #01166X0 MILL RUN			
					11.500	CO495 CRESAP MILL RD			
					11.610	CO540 EAST WILSON RD			
					12.180	DRAINAGE STRUC #01252X0 TRIB TO MILL RUN			
					12.460	BELLE VISTA (PVT)			
					12.570	ABE LA (PVT)			
					12.580	DRAINAGE STRUC #01253X0 TRIB TO MILL RUN			
					12.597	JOY LA			
					12.870	SIERRA LA (PVT)			
					12.975	FAMILY LA			

*A,B = UNIMPROVED; C = GRADED & DRAINED; D,E = SOIL, GRAVEL, STONE; F,G = LOW TYPE BITUMINOUS
H,I = HIGH TYPE BITUMINOUS; J = CONCRETE; K = BRICK; L = BLOCK

STATE HIGHWAY ADMINISTRATION OF MARYLAND
HIGHWAY INFORMATION SERVICES DIVISION
DATA SUPPORT GROUP

STATE HIGHWAY LOCATION REFERENCE

COUNTY: ALLEGANY
DISTRICT: 6
DATE: 12/31/12

ROUTE NUMBER: MD 51 CONTINUED
INVENTORY DIRECTION: EAST
ROUTE NAME: OLDTOWN RD

STATE SYSTEM	FUNCTIONAL CLASS	MEDIAN TYPE	ACCESS CONTROL	NHS	MILEPOINT	MILEPOINT DESCRIPTION	MARKED LANES	SURFACE WIDTH/TYPE*	AADT
STATE SECONDARY	R RUR MINOR ART	NONE (UNDIV)	NONE	NOT NHS	13.070	DOGWOOD LA (PVT)	2	22I	3,152
					13.125	PARROT EYES LA			
					13.180	BETHEL ASSEMBLY OF GOD			
					13.190	SNOWY LA			
					13.255	GINEVAN WAY			
					13.360	VERNON EST DR (PVT)			
					13.590	CO540 EAST WILSON RD			
					13.590	CO743 OPESSA ST			
					13.824	LEMUEL RD			
					14.070	OLDTOWN V.F.D.			
					14.110	OP447 KEYSER LA			
					14.200	OLDTOWN U.M.C.			
	RUR MAJ COLL				14.310				
					14.310	CO775 OLDTOWN CEMETERY RD			
					14.350	SPUR FR OLDTOWN CEMETERY RD			
					14.530	JONES HILL RD			
					14.660	DRAINAGE STRUC #01048X0			
					14.720	CO530 BEAR HILL RD			
					14.990	DRAINAGE STRUC #01047X0			
					15.050				1,952
					15.050	CO548 WAGNER RD			
					15.210	CO551 HELENA DR			
					15.430	SHA SALT BIN			
					15.800	CO551 HELENA DR			
					15.800	LONG FARM RD			
					15.940	CO531 LOWER TOWN CREEK RD			
					16.290	DRAINAGE STRUC #01046X0			
					16.800	OP448 TETER HILL RD			
					17.420	CO552 PACK HORSE RD			
					17.900	STRUC #1046 SAWPIT RUN			
					18.280	SAWPIT LA			
					19.310	BEGIN BRIDGE			
					19.330	STRUC #1047 TOWN CREEK			
					19.350	END BRIDGE			
					19.400	CO553 SOUTH END ROD & GUN CLUB RD			

*A,B = UNIMPROVED; C = GRADED & DRAINED; D,E = SOIL, GRAVEL, STONE; F,G = LOW TYPE BITUMINOUS
H,I = HIGH TYPE BITUMINOUS; J = CONCRETE; K = BRICK; L = BLOCK

STATE HIGHWAY ADMINISTRATION OF MARYLAND
HIGHWAY INFORMATION SERVICES DIVISION
DATA SUPPORT GROUP

STATE HIGHWAY LOCATION REFERENCE

COUNTY: ALLEGANY

DISTRICT: 6

DATE: 12/31/12

ROUTE NUMBER: MD 51 CONTINUED

INVENTORY DIRECTION: EAST

ROUTE NAME: OLDTOWN RD

STATE SYSTEM	FUNCTIONAL CLASS	MEDIAN TYPE	ACCESS CONTROL	NHS	MILEPOINT	MILEPOINT DESCRIPTION	MARKED LANES	SURFACE WIDTH/TYPE*	AADT
STATE SECONDARY	R RUR MAJ COLL	NONE (UNDIV)	NONE	NOT NHS	19.710 CO539	GREEN RIDGE RD	2	22I	1,952
					19.989	DRAINAGE STRUC #01045X0			
					20.010 CO556	DAILEY RD			
					20.880	CRABTREE LA			
					21.090 CO777	KERNS CEMETERY RD			
					21.670 CO665	GORMAN RD			
					21.690 CO555	GORMAN RD			
					21.900 CO607	PURSLANE RD			
					22.590	COMERFORD DR			
					22.710 CO834	KIEFER RD			
					22.840	DRAINAGE STRUC #01043X0			
					22.980 CO616	DAVID THOMAS RD			
					23.140	DRAINAGE STRUC #01042X0			
					23.451	WALNUT WOODS WAY (PVT)			
					23.510	DRAINAGE STRUC #01041X0			
					23.950 CO614	SORRELL RD			
					23.960 CO615	SULPHUR SPRING RD			
					24.070				1,432
					24.070 CO610	MALCOLM RD			
					24.093	DRAINAGE STRUC #01040X0			
					24.885	BEGIN BRIDGE			
					24.890	STRUC #1048 C&O CANAL			
					24.905	END BRIDGE			
					24.930 OP198	NO NAME			
					25.090	STRUC - R/R CROSSING			
					25.280	SPEED LIMIT 35 MPH			
					25.430	SIGN: ALLEGANY COUNTY			
					25.430	SIGN: MARYLAND WELCOMES YOU			
					25.440		2	22J	
					25.440	BEGIN BRIDGE			
					25.480	STRUC #1049 POTOMAC RIVER			
					25.530	WEST VIRGINIA ST/L			
					25.530	END BRIDGE			

*A,B = UNIMPROVED; C = GRADED & DRAINED; D,E = SOIL, GRAVEL, STONE; F,G = LOW TYPE BITUMINOUS
H,I = HIGH TYPE BITUMINOUS; J = CONCRETE; K = BRICK; L = BLOCK

STATE HIGHWAY ADMINISTRATION OF MARYLAND
HIGHWAY INFORMATION SERVICES DIVISION
DATA SUPPORT GROUP

STATE HIGHWAY LOCATION REFERENCE

COUNTY: ALLEGANY
DISTRICT: 6
DATE: 12/31/12

ROUTE NUMBER: MD 51A
INVENTORY DIRECTION: NORTH
ROUTE NAME: S CENTRE ST

STATE SYSTEM	FUNCTIONAL CLASS	MEDIAN TYPE	ACCESS CONTROL	NHS	MILEPOINT	MILEPOINT DESCRIPTION	MARKED LANES	SURFACE WIDTH/TYPE*	AADT
STATE SECONDARY	U URB OPA	NONE (UNDIV)	NONE	NHS	00.000		1	11I	3,502
					00.000	MD 51			
					00.040	MU3935			
					00.040	MU680			
					00.040				

ROUTE NUMBER: MD 51D
INVENTORY DIRECTION: SOUTH
ROUTE NAME: EVITTS CREEK DR

STATE SYSTEM	FUNCTIONAL CLASS	MEDIAN TYPE	ACCESS CONTROL	NHS	MILEPOINT	MILEPOINT DESCRIPTION	MARKED LANES	SURFACE WIDTH/TYPE*	AADT
STATE SECONDARY	R URB LOCAL	NONE (UNDIV)	NONE	NOT NHS	00.000		2	30I	98
					00.000	MD639			
					00.000	MD 51			
					00.030		2	22I	
					00.160		2	30I	
					00.180				

ROUTE NUMBER: MD 51E
INVENTORY DIRECTION: SOUTH
ROUTE NAME: UHL HWY

STATE SYSTEM	FUNCTIONAL CLASS	MEDIAN TYPE	ACCESS CONTROL	NHS	MILEPOINT	MILEPOINT DESCRIPTION	MARKED LANES	SURFACE WIDTH/TYPE*	AADT
STATE SECONDARY	R URB COLL	NONE (UNDIV)	NONE	NOT NHS	00.000		2	24I	1,132
					00.000	MD 51			
					00.000				
					00.080		2	22I	
					00.080				
					00.140	OP182			
					00.150				
					00.430				
					00.450				
					00.530	OP183			
					00.570				
					00.600	OP184			

*A,B = UNIMPROVED; C = GRADED & DRAINED; D,E = SOIL, GRAVEL, STONE; F,G = LOW TYPE BITUMINOUS
H,I = HIGH TYPE BITUMINOUS; J = CONCRETE; K = BRICK; L = BLOCK

STATE HIGHWAY LOCATION REFERENCE

COUNTY: ALLEGANY
DISTRICT: 6
DATE: 12/31/12

ROUTE NUMBER: MD 51E CONTINUED

INVENTORY DIRECTION: SOUTH

ROUTE NAME: UHL HWY

STATE SYSTEM	FUNCTIONAL CLASS	MEDIAN TYPE	ACCESS CONTROL	NHS	MILEPOINT	MILEPOINT DESCRIPTION	MARKED LANES	SURFACE WIDTH/TYPE*	AADT
STATE SECONDARY	R URB COLL	NONE (UNDIV)	NONE	NOT NHS	00.630 CO647	SUNSHINE DR	2	22I	1,132
					00.830 CO629	WING RIDGE DR			
					00.850 OP188	GOLDENS AVE			
					00.940 CO819	BLUE VALLEY RD			
					01.040	WILSON LA (PVT)			
					01.160		2	24I	
					01.160	YOUNG DR			
					01.250	SPRING LA (PVT)			
					01.350	DAVIS MEMORIAL U.M.C.			
					01.470		2	22I	
					01.470	FORT CUMBERLAND DR (PVT)			
					01.600	PINE TREE LA			
					01.700	SPRUCES LN (PVT)			
					01.945	BUCKHORN DR			
					02.160		2	24I	
					02.180	GRADY DR			
					02.240	STOP SIGN			
					02.240 MD 51	OLDTOWN RD			
					02.240 CO518	PITTSBURGH PLATE GLASS RD (AHEAD)			

ROUTE NUMBER: MD 51F

INVENTORY DIRECTION: NORTH

ROUTE NAME: BLUE VALLEY RD

STATE SYSTEM	FUNCTIONAL CLASS	MEDIAN TYPE	ACCESS CONTROL	NHS	MILEPOINT	MILEPOINT DESCRIPTION	MARKED LANES	SURFACE WIDTH/TYPE*	AADT
STATE SECONDARY	R URB LOCAL	NONE (UNDIV)	NONE	NOT NHS	00.230		2	24I	98
					00.230 CO819	BLUE VALLEY RD (BACK)			
					00.330	STOP SIGN			
					00.330 MD 51	OLDTOWN RD			

ROUTE NUMBER: MD 53

INVENTORY DIRECTION: SOUTH

ROUTE NAME: WINCHESTER RD

STATE SYSTEM	FUNCTIONAL CLASS	MEDIAN TYPE	ACCESS CONTROL	NHS	MILEPOINT	MILEPOINT DESCRIPTION	MARKED LANES	SURFACE WIDTH/TYPE*	AADT
--------------	------------------	-------------	----------------	-----	-----------	-----------------------	--------------	---------------------	------

*A,B = UNIMPROVED; C = GRADED & DRAINED; D,E = SOIL, GRAVEL, STONE; F,G = LOW TYPE BITUMINOUS
H,I = HIGH TYPE BITUMINOUS; J = CONCRETE; K = BRICK; L = BLOCK

STATE HIGHWAY ADMINISTRATION OF MARYLAND
HIGHWAY INFORMATION SERVICES DIVISION
DATA SUPPORT GROUP

STATE HIGHWAY LOCATION REFERENCE

COUNTY: ALLEGANY
DISTRICT: 6
DATE: 12/31/12

ROUTE NUMBER: MD 53 CONTINUED

INVENTORY DIRECTION: SOUTH

ROUTE NAME: WINCHESTER RD

STATE SYSTEM	FUNCTIONAL CLASS	MEDIAN TYPE	ACCESS CONTROL	NHS	MILEPOINT	MILEPOINT DESCRIPTION	MARKED LANES	SURFACE WIDTH/TYPE*	AADT
STATE SECONDARY	R URB OPA	CURBED	NONE	NHS	00.000		3	42I	12,922
					00.000	US 40AL NATIONAL PIKE			
					00.000	TRAFFIC SIGNAL			
					00.020	SPUR TO US 40AL			
					00.040		4	52I	
					00.040	SPUR FR US 40AL			
					00.070	MD949A NO NAME			
					00.070	CROSSOVER			
					00.090	SPEED LIMIT 40 MPH			
					00.172	IS 68 NATIONAL FREEWAY (WB)			
					00.184	EXIT #39			
					00.184	STRUC #1117			
					00.190	IS 68 NATIONAL FREEWAY			
					00.240	RP 68- 5 RAMP 5 FR MD 53 SB TO RAMP 4 (TO IS 68)			
					00.240	CROSSOVER			
					00.240	DRAINAGE CBC 6'X100'X5'			
					00.270	RP 68- 4 RAMP 4 FR MD 53 NB TO IS 68 EB			
					00.287	DRAINAGE STRUC #01167X0			
					00.290	CO330 OLD MC DONALD RD			
					00.290	CROSSOVER			
					00.410	CO326 RICHARD WAY			
					00.410	CROSSOVER			
					00.445	SPUR TO BRADDOCK SQUARE			
					00.460	ENT TO BRADDOCK SQUARE SHOP CTR			
					00.460	TRAFFIC SIGNAL			
					00.477	SPUR FR BRADDOCK SQUARE			
					00.610	SPUR FR MD 658			
STATE PRIMARY					00.630		3	38I	15,902
					00.630	MD658 VOCKE RD			
					00.630	ENT TO BRADDOCK SQUARE SHOP CTR			
					00.630	TRAFFIC SIGNAL			
					00.630	CROSSOVER			
					00.680		4	52I	
		CENTER TLA (UNDIV)			00.700		4	48I	
		NONE (UNDIV)			00.740				

*A,B = UNIMPROVED; C = GRADED & DRAINED; D,E = SOIL, GRAVEL, STONE; F,G = LOW TYPE BITUMINOUS
H,I = HIGH TYPE BITUMINOUS; J = CONCRETE; K = BRICK; L = BLOCK

STATE HIGHWAY ADMINISTRATION OF MARYLAND
HIGHWAY INFORMATION SERVICES DIVISION
DATA SUPPORT GROUP

STATE HIGHWAY LOCATION REFERENCE

COUNTY: ALLEGANY
DISTRICT: 6
DATE: 12/31/12

ROUTE NUMBER: MD 53 CONTINUED
INVENTORY DIRECTION: SOUTH
ROUTE NAME: WINCHESTER RD

STATE SYSTEM	FUNCTIONAL CLASS	MEDIAN TYPE	ACCESS CONTROL	NHS	MILEPOINT	MILEPOINT DESCRIPTION	MARKED LANES	SURFACE WIDTH/TYPE*	AADT
STATE PRIMARY	R URB OPA	NONE (UNDIV)	NONE	NHS	00.740	TRESTLE BRIDGE RD (PVT)	4	48I	15,902
		CENTER TLA (UNDIV)			00.760	SPUR FR COUNTRY CLUB MALL			
					00.810				
		NONE (UNDIV)			00.860		3	36I	
					00.895				
		CENTER TLA (UNDIV)			00.895	SPUR FR COUNTRY CLUB MALL			
					00.920				
					00.920	ENT TO COUNTRY CLUB MALL			
					00.920	TRAFFIC SIGNAL			
					00.930	SPUR TO COUNTRY CLUB MALL			
					00.961		2	24I	
					00.990	SPEALMAN RD (PVT)			
					01.016	DRAINAGE STRUC #01160X0			
					01.090	DRAINAGE STRUC #01039X0			
					01.100 OP 77	STONE POINT RD			
		NONE (UNDIV)			01.176				
					01.310 OP 79	OAKLEAF DR			
					01.600 CO627	FRITZ DR			
					01.720 OP435	QUARRY RIDGE RD			
					01.730 CO626	TRESCHER HEIGHTS DR			
					01.790	MVA			
					01.964	SPEED LIMIT 40 MPH			
					02.010 MD951	OLD CRESAPTOWN RD			
					02.180 OP444	MRI RD			
					02.185				12,322
					02.185 MD951	OLD CRESAPTOWN RD			
					02.250	SPUR TO BLUE JAY DR			
					02.270 OP424	BLUE JAY DR			
					02.500	STRUC #1051 WARRIOR RUN			
					02.760	SIGN: CRESAPTOWN			
					02.780	SPEED LIMIT 30 MPH			
					02.990 CO276	CRADDOCK RD			
					03.010		2	26I	
					03.010	STRUC #1052 WARRIOR RUN			
					03.030 OP 73	WINTERS LA			

*A,B = UNIMPROVED; C = GRADED & DRAINED; D,E = SOIL, GRAVEL, STONE; F,G = LOW TYPE BITUMINOUS
H,I = HIGH TYPE BITUMINOUS; J = CONCRETE; K = BRICK; L = BLOCK

STATE HIGHWAY LOCATION REFERENCE

COUNTY: ALLEGANY
DISTRICT: 6
DATE: 12/31/12

ROUTE NUMBER: MD 53 CONTINUED

INVENTORY DIRECTION: SOUTH

ROUTE NAME: WINCHESTER RD

STATE SYSTEM	FUNCTIONAL CLASS	MEDIAN TYPE	ACCESS CONTROL	NHS	MILEPOINT	MILEPOINT DESCRIPTION	MARKED LANES	SURFACE WIDTH/TYPE*	AADT
STATE PRIMARY	R URB OPA	NONE (UNDIV)	NONE	NHS	03.090	DRAINAGE STRUC #01037X0	2	26I	12,322
					03.100 CO275	FIR TREE LA			
					03.120		2	28I	5,512
					03.120 MD636	WARRIOR DR			
					03.140	CRESAPTOWN CIVIC IMP CENTER			
					03.240		1	28I	
					03.240 CO270	BRANT RD			
					03.260		1	18I	
					03.281		1	12I	
					03.310	SPUR TO US 220			
					03.330	TRAFFIC SIGNAL			
					03.330 US220	MCMULLEN HWY			
					03.330 CO239	WINCHESTER RD (AHEAD)			

ROUTE NUMBER: MD 55

INVENTORY DIRECTION: EAST

ROUTE NAME: VALE SUMMIT RD

STATE SYSTEM	FUNCTIONAL CLASS	MEDIAN TYPE	ACCESS CONTROL	NHS	MILEPOINT	MILEPOINT DESCRIPTION	MARKED LANES	SURFACE WIDTH/TYPE*	AADT
STATE SECONDARY	R RUR MAJ COLL	NONE (UNDIV)	NONE	NOT NHS	00.000		2	24I	2,412
					00.000 CO681	CABIN RUN RD (BACK)			
					00.000 MD 36	NEW GEORGES CREEK RD			
					00.000	STOP SIGN			
					00.030	SPUR FR MD 36			
					00.090 CO107	BURNING MINES RD			
					00.280 CO109	POMPEY SMASH RD			
					00.360 CO114	CAIN CIR			
					00.370	SPEED LIMIT 45 MPH			
					00.370	SIGN: VALE SUMMIT			
					00.440 CO114	CAIN CIR			
					00.570 CO109	POMPEY SMASH RD			
					00.780	VALE SUMMIT U.M. CHURCH			
					00.830	DRAINAGE STRUC #01079X0			
					00.840 CO117	OLD LOARTOWN RD			
					00.960	SPEED LIMIT 50 MPH			

*A,B = UNIMPROVED; C = GRADED & DRAINED; D,E = SOIL, GRAVEL, STONE; F,G = LOW TYPE BITUMINOUS
H,I = HIGH TYPE BITUMINOUS; J = CONCRETE; K = BRICK; L = BLOCK

STATE HIGHWAY ADMINISTRATION OF MARYLAND
HIGHWAY INFORMATION SERVICES DIVISION
DATA SUPPORT GROUP

STATE HIGHWAY LOCATION REFERENCE

COUNTY: ALLEGANY
DISTRICT: 6
DATE: 12/31/12

ROUTE NUMBER: MD 55 CONTINUED

INVENTORY DIRECTION: EAST

ROUTE NAME: VALE SUMMIT RD

STATE SYSTEM	FUNCTIONAL CLASS	MEDIAN TYPE	ACCESS CONTROL	NHS	MILEPOINT	MILEPOINT DESCRIPTION	MARKED LANES	SURFACE WIDTH/TYPE*	AADT
STATE SECONDARY	R RUR MAJ COLL	NONE (UNDIV)	NONE	NOT NHS	00.990 CO115	LOARTOWN RD	2	24I	2,412
					01.080	DRAINAGE STRUC #01080X0			
					01.090 CO118	MONTEL RD			
					01.433	HICKORY RIDGE LN			
					01.630	DRAINAGE STRUC #01081X0			
					01.740 CO831	HARWOOD DR			
					02.020	STRUC #1053 BRADDOCK RUN			
					02.020 CO119	FATKIN RD			
					02.237	SIGN: CLARYSVILLE			
					02.270 IS 68	NATIONAL FREEWAY			
	URB MINOR ART				02.280				
					02.280	STRUC #1115			
					02.300 IS 68	NATIONAL FREEWAY (WB)			
					02.318	LASHLEY DR			
					02.480				3,292
					02.480 CO139	CLARYSVILLE RD			
					02.520	SPUR TO US 40AL			
					02.520	SPUR FR US 40AL			
					02.530	STOP SIGN			
					02.530 US 40AL	NATIONAL PIKE			

ROUTE NUMBER: MD 61

INVENTORY DIRECTION: NORTH

ROUTE NAME: CANAL PKWY

STATE SYSTEM	FUNCTIONAL CLASS	MEDIAN TYPE	ACCESS CONTROL	NHS	MILEPOINT	MILEPOINT DESCRIPTION	MARKED LANES	SURFACE WIDTH/TYPE*	AADT
STATE SECONDARY	U URB MINOR ART	NONE (UNDIV)	NONE	NOT NHS	00.000		2	24J	11,221
					00.000	WEST VIRGINIA ST/L			
					00.000	BEGIN BRIDGE			
					00.030	STRUC #1065 POTOMAC RIVER			
					00.030	SPEED LIMIT 40 MPH			
					00.080		2	24I	
					00.080	END BRIDGE			
					00.120		2	24K	
					00.120	BEGIN BRIDGE			

*A,B = UNIMPROVED; C = GRADED & DRAINED; D,E = SOIL, GRAVEL, STONE; F,G = LOW TYPE BITUMINOUS
H,I = HIGH TYPE BITUMINOUS; J = CONCRETE; K = BRICK; L = BLOCK

STATE HIGHWAY ADMINISTRATION OF MARYLAND
HIGHWAY INFORMATION SERVICES DIVISION
DATA SUPPORT GROUP

STATE HIGHWAY LOCATION REFERENCE

COUNTY: ALLEGANY
DISTRICT: 6
DATE: 12/31/12

ROUTE NUMBER: MD 61 CONTINUED
INVENTORY DIRECTION: NORTH
ROUTE NAME: CANAL PKWY

STATE SYSTEM	FUNCTIONAL CLASS	MEDIAN TYPE	ACCESS CONTROL	NHS	MILEPOINT	MILEPOINT DESCRIPTION	MARKED LANES	SURFACE WIDTH/TYPE*	AADT
STATE SECONDARY	U URB MINOR ART	NONE (UNDIV)	NONE	NOT NHS	00.130	STRUC #1172 C&O CANAL	2	24K	11,221
					00.140		2	24I	
					00.140	END BRIDGE			
		PAINTED			00.230				
		UNPROTECTED			00.250				
		NONE (UNDIV)			00.300				
					00.320	SPUR TO RIVER AVE			
					00.350 MU3040	RIVER AVE			
					00.350 MU 10	GARDEN VIEW DR			
		UNPROTECTED			00.390				
					00.580 MU1141	ELIZABETH ST			
					00.580	CROSSOVER			
		NONE (UNDIV)			00.660				
					00.660 MU1131	W ELDER ST			
					00.660	CROSSOVER			
		UNPROTECTED			00.710				
		NONE (UNDIV)			00.780				
					00.780	SIGN: CANAL PARKWAY			
					01.050	DRAINAGE STRUC #01141X0			
					01.660	R/R SPUR			
		UNPROTECTED			01.670		2	27I	
					01.670	MD 61 SB/L			
		POSITIVE BARRIER			01.700				
					01.700	SPUR FR MD 61 SB/L			
					01.710 MD 51	INDUSTRIAL BLVD			
					01.710	STRUC #1092			
					01.720		2	30I	
					01.830	SPUR TO WINEOW ST #2			
					01.850	SPUR FR WINEOW ST #2			
					01.940 MD 51	INDUSTRIAL BLVD			

*A,B = UNIMPROVED; C = GRADED & DRAINED; D,E = SOIL, GRAVEL, STONE; F,G = LOW TYPE BITUMINOUS
H,I = HIGH TYPE BITUMINOUS; J = CONCRETE; K = BRICK; L = BLOCK

STATE HIGHWAY ADMINISTRATION OF MARYLAND
HIGHWAY INFORMATION SERVICES DIVISION
DATA SUPPORT GROUP

STATE HIGHWAY LOCATION REFERENCE

COUNTY: ALLEGANY
DISTRICT: 6
DATE: 12/31/12

ROUTE NUMBER: MD 135
INVENTORY DIRECTION: EAST
ROUTE NAME: PRATT ST

STATE SYSTEM	FUNCTIONAL CLASS	MEDIAN TYPE	ACCESS CONTROL	NHS	MILEPOINT	MILEPOINT DESCRIPTION	MARKED LANES	SURFACE WIDTH/TYPE*	AADT
STATE SECONDARY	U URB OPA	NONE (UNDIV)	NONE	NOT NHS	00.000		2	20I	3,542
					00.000	GARRETT CO/L			
					00.000	SPEED LIMIT 30 MPH			
					00.000	IN CORP LMTS LUKE			
					00.060				6,132
					00.060 MD135D	MASTELLER RD			
					00.320		2	24I	
					00.550		2	20I	
					00.615		2	24I	
					00.710	SIGN: LUKE			
					00.740	SPEED LIMIT 25 MPH			
					00.770		2	26I	
					00.770 MU 30	GRANT ST			
					00.850		2	28I	
					00.890 OP483	CROMWELL ST			
					00.950 MU 52	LEE ST #2			
					00.985	SMALL STRUC #01178R0			
		PAINTED			01.040		2	22I	
					01.064	LUKE POST OFFICE			
		NONE (UNDIV)			01.080				
					01.080 OP484	POTOMAC AVE			
					01.080	TRAFFIC SIGNAL			
					01.095		2	28I	
	R				01.190		2	24I	
					01.190	OUT CORP LMTS LUKE			
					01.230	SIGN: WELCOME TO LUKE			
					01.510	IN CORP LMTS WESTERNPORT			
					01.530	SIGN: WELCOME TO WESTERNPORT			
					01.586	SMALL STRUC #01112R0			
		PAINTED			01.635				
		CURBED			01.735		2	32I	
					01.780		2	24I	
					01.790	SPUR FR MD 36			
		NONE (UNDIV)			01.810				6,642
					01.810 MD 36	NEW GEORGES CREEK RD			

*A,B = UNIMPROVED; C = GRADED & DRAINED; D,E = SOIL, GRAVEL, STONE; F,G = LOW TYPE BITUMINOUS
H,I = HIGH TYPE BITUMINOUS; J = CONCRETE; K = BRICK; L = BLOCK

STATE HIGHWAY ADMINISTRATION OF MARYLAND
HIGHWAY INFORMATION SERVICES DIVISION
DATA SUPPORT GROUP

STATE HIGHWAY LOCATION REFERENCE

COUNTY: ALLEGANY
DISTRICT: 6
DATE: 12/31/12

ROUTE NUMBER: MD 135 CONTINUED
INVENTORY DIRECTION: EAST
ROUTE NAME: CHURCH ST

STATE SYSTEM	FUNCTIONAL CLASS	MEDIAN TYPE	ACCESS CONTROL	NHS	MILEPOINT	MILEPOINT DESCRIPTION	MARKED LANES	SURFACE WIDTH/TYPE*	AADT
STATE SECONDARY	U URB OPA	NONE (UNDIV)	NONE	NOT NHS	01.810	TRAFFIC SIGNAL	2	24I	6,642
		PAINTED			01.820	BEGIN BRIDGE			
					01.830		2	28J	
					01.830	STRUC #1082 GEORGES CREEK			
					01.830	SPUR TO MD 36			
					01.840		2	24I	
					01.858	END BRIDGE			
		NONE (UNDIV)			01.870				
					01.870 MU8060	ALLEY #6			
					01.870	R/R #CSX 832 524 J			
		CURBED			01.880		2	26I	
					01.880 MD937	MAIN ST			
					01.880 MU300	MARYLAND AVE			
		PAINTED			01.910		2	28I	
					01.930		2	24I	
		NONE (UNDIV)			01.942				
					01.980	ST. PETERS CHURCH			
					02.040 MU9012	1ST ST (#2)			
					02.040 MU420	RIVER RD			
					02.125	WESTERNPORT ELEMENTARY SCHOOL			
					02.260 MU420	RIVER RD			
					02.390	SPEED LIMIT 35 MPH			
					02.420		2	26I	
					02.430				
					02.430	OUT CORP LMITS WESTERNPORT			
					02.580		2	24I	
					02.810	SPEED LIMIT 50 MPH			
					03.433	RAVENSCROFT RD			
					04.145	DRAINAGE STRUC #01077X0			
					04.332	DRAINAGE STRUC #01076X0			
					04.580	DRAINAGE STRUC #01075X0			
		URB OPA			05.080				
					05.080	DRAINAGE STRUC #01074X0			
					05.314	DRAINAGE STRUC #01171X0			

NAME: MCCOOLE
WESTERNPORT RD

R RUR MINOR ART

*A,B = UNIMPROVED; C = GRADED & DRAINED; D,E = SOIL,GRAVEL,STONE; F,G = LOW TYPE BITUMINOUS
H,I = HIGH TYPE BITUMINOUS; J = CONCRETE; K = BRICK; L = BLOCK

STATE HIGHWAY ADMINISTRATION OF MARYLAND
HIGHWAY INFORMATION SERVICES DIVISION
DATA SUPPORT GROUP

STATE HIGHWAY LOCATION REFERENCE

COUNTY: ALLEGANY
DISTRICT: 6
DATE: 12/31/12

ROUTE NUMBER: MD 135 CONTINUED
INVENTORY DIRECTION: EAST
ROUTE NAME: MCCOOLE WESTERNPORT RD

STATE SYSTEM	FUNCTIONAL CLASS	MEDIAN TYPE	ACCESS CONTROL	NHS	MILEPOINT	MILEPOINT DESCRIPTION	MARKED LANES	SURFACE WIDTH/TYPE*	AADT
STATE SECONDARY	R URB OPA	NONE (UNDIV)	NONE	NOT NHS	05.502	DRAINAGE STRUC #01172X0	2	24I	6,642
					05.750	NELLS LANE SW			
					05.860	DRAINAGE STRUC #01073X0			
					05.880	MATTS LA			
					06.230 OP 74	RED MAPLE RD SW			
					06.290 OP 75	NO NAME			
					06.420	ALLEGANY BAPTIST TEMPLE			
					06.580	SPEED LIMIT 30 MPH			
					06.630	SIGN: MC COOLE			
					06.650	SPUR FROM MD 135A			
	URB LOCAL				06.670				6,782
					06.670 MD135A	CROOKS AVE			
					06.680	SPUR TO MD 135A			
					06.700	DRAINAGE STRUC #01173X0			
					06.910 CO226	DORCHESTER AVE			
					07.008	SPUR FR MD 135-B			
					07.020 MD135B	PAXTON ST			
					07.090 US220	MCMULLEN HWY			
					07.090	STRUC #1060			
					07.130 CO710	GOLDEN CROSS ST			
					07.130 CO219	QUEENS POINT RD (AHEAD)			

ROUTE NUMBER: MD 135A
INVENTORY DIRECTION: NORTH
ROUTE NAME: CROOKS AVE

STATE SYSTEM	FUNCTIONAL CLASS	MEDIAN TYPE	ACCESS CONTROL	NHS	MILEPOINT	MILEPOINT DESCRIPTION	MARKED LANES	SURFACE WIDTH/TYPE*	AADT
STATE SECONDARY	R URB OPA	PAINTED	NONE	NOT NHS	00.000		2	29I	1,960
					00.000 MD135	MCCOOLE WESTERNPORT RD			
					00.000	STOP SIGN			
					00.020		2	26I	
					00.020	SPUR TO MD 135			
		NONE (UNDIV)			00.040		2	24I	
					00.090 CO227	MC COOLE DR			
					00.100	SPEED LIMIT 40 MPH			

*A,B = UNIMPROVED; C = GRADED & DRAINED; D,E = SOIL,GRAVEL,STONE; F,G = LOW TYPE BITUMINOUS
H,I = HIGH TYPE BITUMINOUS; J = CONCRETE; K = BRICK; L = BLOCK

STATE HIGHWAY ADMINISTRATION OF MARYLAND
HIGHWAY INFORMATION SERVICES DIVISION
DATA SUPPORT GROUP

STATE HIGHWAY LOCATION REFERENCE

COUNTY: ALLEGANY

DISTRICT: 6

DATE: 12/31/12

ROUTE NUMBER: MD 135A CONTINUED

INVENTORY DIRECTION: NORTH

ROUTE NAME: CROOKS AVE

STATE SYSTEM	FUNCTIONAL CLASS	MEDIAN TYPE	ACCESS CONTROL	NHS	MILEPOINT	MILEPOINT DESCRIPTION	MARKED LANES	SURFACE WIDTH/TYPE*	AADT
STATE SECONDARY	R URB OPA	NONE (UNDIV)	NONE	NOT NHS	00.130	MCCOOLE V.F.D. CO 23	2	24I	1,960
					00.230 US220	MCMULLEN HWY			
					00.230	STRUC #1059			
					00.490 CO228	BURKE HILL RD			
					00.760	SPUR TO US 220			
					00.780 US220	MCMULLEN HWY			
					00.780 CO229	RED ROCK LA (AHEAD)			
					00.780	STOP SIGN			

ROUTE NUMBER: MD 135B

INVENTORY DIRECTION: NORTH

ROUTE NAME: PAXTON ST

STATE SYSTEM	FUNCTIONAL CLASS	MEDIAN TYPE	ACCESS CONTROL	NHS	MILEPOINT	MILEPOINT DESCRIPTION	MARKED LANES	SURFACE WIDTH/TYPE*	AADT
STATE SECONDARY	R URB LOCAL	PAINTED	NONE	NOT NHS	00.000		2	24I	5,710
					00.000 MD135	MCCOOLE WESTERNPORT RD			
					00.000	STOP SIGN			
					00.011	SPUR TO MD 135			
		NONE (UNDIV)			00.022		2	27I	
					00.060		2	26I	
					00.060 CO225	CHESAPEAKE AVE			
					00.110 US220	MCMULLEN HWY			
					00.110 CO278	CHESAPEAKE AVE (AHEAD)			
					00.110	STOP SIGN			

ROUTE NUMBER: MD 135D

INVENTORY DIRECTION: EAST

ROUTE NAME: MASTELLER RD

STATE SYSTEM	FUNCTIONAL CLASS	MEDIAN TYPE	ACCESS CONTROL	NHS	MILEPOINT	MILEPOINT DESCRIPTION	MARKED LANES	SURFACE WIDTH/TYPE*	AADT
STATE SECONDARY	U URB LOCAL	NONE (UNDIV)	NONE	NOT NHS	00.000		2	32I	98
					00.000 MD135	PRATT ST			
					00.000	STOP SIGN			
					00.020	STRUC #1134 POTOMAC RIVER			
					00.020	WEST VIRGINIA ST/L			

*A,B = UNIMPROVED; C = GRADED & DRAINED; D,E = SOIL, GRAVEL, STONE; F,G = LOW TYPE BITUMINOUS
H,I = HIGH TYPE BITUMINOUS; J = CONCRETE; K = BRICK; L = BLOCK

STATE HIGHWAY LOCATION REFERENCE

COUNTY: ALLEGANY
DISTRICT: 6
DATE: 12/31/12

ROUTE NUMBER: MD 144
INVENTORY DIRECTION: EAST
ROUTE NAME: NAVES CROSSROAD

STATE SYSTEM	FUNCTIONAL CLASS	MEDIAN TYPE	ACCESS CONTROL	NHS	MILEPOINT	MILEPOINT DESCRIPTION	MARKED LANES	SURFACE WIDTH/TYPE*	AADT
STATE SECONDARY	R URB MINOR ART	NONE (UNDIV)	NONE	NOT NHS	00.000		2	32I	5,981
					00.000 MD807	BEDFORD RD			
					00.000	STOP SIGN			
					00.064	DRAINAGE STRUC #01241X0			
					00.070		2	24I	
					00.130 CO437	SHADES LA			
					00.130 CO757	MORNINGSIDE DR			
					00.150	SPEED LIMIT 40 MPH			
					00.240	DRAINAGE: 36" CMP			
					00.260	LINDER LA (PVT)			
					00.280 CO782	HIGHLAND DR			
					00.347	STRUC #01237R0			
	U				00.380 RP 68- 6	RAMP 6 FR MD 144 SB TO RAMP 7 (TO IS 68)			
					00.380	IN CORP LIMITS OF CUMBERLAND			
					00.460 RP 68- 7	RAMP 7 FR MD 144 NB TO IS 68 WB			
					00.470 RP 68- 4	RAMP 4 FR IS 68 WB TO MD 144 NB			
					00.496	DRAINAGE STRUC #01246X0			
					00.500 CO453	EASTMAN RD			
					00.530	PARK & RIDE			
NAME: CHRISTIE RD					00.570 MD807A	NAVES CROSS RD			
					00.570	STOP SIGN			
					00.610	DRAINAGE STRUC #01238X0			
					00.653 IS 68	NATIONAL FREEWAY (WB)			
					00.660	STRUC #1099			
					00.660	EXIT #46			
					00.664 IS 68	NATIONAL FREEWAY			
	R URB COLL				00.690				
NAME: ALI GHAN RD					00.690 CO469	CHRISTIE RD			
					00.690	OUT CORP LIMITS OF CUMBERLAND			
					00.750		2	20I	
					00.830		2	24I	
					00.830 US 40AB	NO NAME			
					00.850	STRUC #1192X EVITTS CREEK			

*A,B = UNIMPROVED; C = GRADED & DRAINED; D,E = SOIL,GRAVEL,STONE; F,G = LOW TYPE BITUMINOUS
H,I = HIGH TYPE BITUMINOUS; J = CONCRETE; K = BRICK; L = BLOCK

STATE HIGHWAY ADMINISTRATION OF MARYLAND
HIGHWAY INFORMATION SERVICES DIVISION
DATA SUPPORT GROUP

STATE HIGHWAY LOCATION REFERENCE

COUNTY: ALLEGANY
DISTRICT: 6
DATE: 12/31/12

ROUTE NUMBER: MD 144 CONTINUED

INVENTORY DIRECTION: EAST

ROUTE NAME: ALI GHAN RD

STATE SYSTEM	FUNCTIONAL CLASS	MEDIAN TYPE	ACCESS CONTROL	NHS	MILEPOINT	MILEPOINT DESCRIPTION	MARKED LANES	SURFACE WIDTH/TYPE*	AADT
STATE SECONDARY	U URB COLL	NONE (UNDIV)	NONE	NOT NHS	00.900	BEGIN BRIDGE	2	24I	5,981
					00.900	IN CORP LIMITS OF CUMBERLAND			
					00.910	STRUC #1091 EVITTS CREEK			
					00.920	END BRIDGE			
					00.970	SPUR FR RAMP 3 (FR IS 68) TO MD 144			
					00.990 RP 68- 3	RAMP 3 FR IS 68 EB TO MD 144			
		PAINTED			01.100		2	22I	
		NONE (UNDIV)			01.190		2	24I	
					01.240	SPUR FR US 220			
					01.255	BEG BIKE ROUTE - OUT RIGHT			
	RUR MINOR COLL	PAINTED			01.260				
					01.260 US220	NO NAME			
					01.330	TURINO LA (PVT)			
					01.370 RP 68- 4	RAMP 4 FR MD 144 NB TO RAMP 5 (TO IS 68)			
		CURBED			01.390				
					01.390 RP 68- 5	RAMP 5 FR MD 144 SB TO IS 68 EB			
					01.400		2	24J	
					01.400	BEGIN BRIDGE			
					01.420				1,124
NAME: NATIONAL PIKE					01.420 IS 68	NATIONAL FREEWAY			
					01.428	STRUC #1157			
					01.428	EXIT #47			
					01.438 IS 68	NATIONAL FREEWAY (WB)			
					01.440		2	24I	
					01.440	END BRIDGE			
					01.480 RP 68-10	RAMP 10 FR RAMP 1 EB TO MD 144 SB			
					01.500		2	20I	
					01.500 RP 68- 7	RAMP 7 FR IS 68 WB TO MD 144 SB			
					01.500 RP 68- 1	RAMP 1 FR MD 144 NB TO IS 68 WB			
					01.500	CROSSOVER			
	R				01.620		4	48I	
					01.620 RP 68- 2	RAMP 2 FR RAMP 7 (FR IS 68) TO MD 144 NB			
					01.620 RP 68- 9	RAMP 9 FR MD 144 SB TO RP 1 (TO IS68 WB)			

*A,B = UNIMPROVED; C = GRADED & DRAINED; D,E = SOIL,GRAVEL,STONE; F,G = LOW TYPE BITUMINOUS
H,I = HIGH TYPE BITUMINOUS; J = CONCRETE; K= BRICK; L = BLOCK

STATE HIGHWAY ADMINISTRATION OF MARYLAND
HIGHWAY INFORMATION SERVICES DIVISION
DATA SUPPORT GROUP

STATE HIGHWAY LOCATION REFERENCE

COUNTY: ALLEGANY

DISTRICT: 6

DATE: 12/31/12

ROUTE NUMBER: MD 144 CONTINUED

INVENTORY DIRECTION: EAST

ROUTE NAME: NATIONAL PIKE

STATE SYSTEM	FUNCTIONAL CLASS	MEDIAN TYPE	ACCESS CONTROL	NHS	MILEPOINT	MILEPOINT DESCRIPTION	MARKED LANES	SURFACE WIDTH/TYPE*	AADT
STATE SECONDARY	R RUR MINOR COLL	CURBED	NONE	NOT NHS	01.620	OUT CORP LIMITS OF CUMBERLAND	4	48I	1,124
					01.732	SPEED LIMIT 50 MPH			
					01.732	DRAINAGE STRUC #01120X0			
					01.820 CO472	JEFFRIES RD			
					01.820	CROSSOVER			
					02.050 CO475	GRABENSTEIN RD			
					02.050	CROSSOVER			
					02.240	CROSSOVER			
					02.290	WENTLING DR (PVT)			
					02.290	DRAINAGE: 60" CMP			
					02.303	DRAINAGE STRUC #01240X0			
					02.410 CO456	OLD MOUNT PLEASANT RD			
					02.410	CROSSOVER			
					02.700	CROSSOVER			
					02.700	CEDAR KNOLL LA			
					02.864 IS 68	NATIONAL FREEWAY (WB)			
					02.870	STRUC #1154			
					02.880 IS 68	NATIONAL FREEWAY			
					02.904	BUNKER HILL LA			
					02.950	CROSSOVER			
					03.210 CO480	OLD JOHNSON RD			
					03.210	CROSSOVER			
					03.270	DIRECTIONAL CROSSOVER			
					03.270	BALTIMORE PIKE V.F.D.			
					03.320		3	42I	
					03.370		3	36I	
					03.450		2	32I	
					03.450	SPUR FR NO NAME			
					03.463		2	24I	
					03.500	STRUC #1086 ELK LICK CREEK			
		PAINTED			03.510				
					03.510 CO482	HINKLE RD			
					03.510	NO NAME			
		NONE (UNDIV)			03.550				
					03.660	PLEASANT GROVE U.M.C.			

*A,B = UNIMPROVED; C = GRADED & DRAINED; D,E = SOIL, GRAVEL, STONE; F,G = LOW TYPE BITUMINOUS
H,I = HIGH TYPE BITUMINOUS; J = CONCRETE; K = BRICK; L = BLOCK

STATE HIGHWAY ADMINISTRATION OF MARYLAND
HIGHWAY INFORMATION SERVICES DIVISION
DATA SUPPORT GROUP

STATE HIGHWAY LOCATION REFERENCE

COUNTY: ALLEGANY

DISTRICT: 6

DATE: 12/31/12

ROUTE NUMBER: MD 144 CONTINUED

INVENTORY DIRECTION: EAST

ROUTE NAME: NATIONAL PIKE

STATE SYSTEM	FUNCTIONAL CLASS	MEDIAN TYPE	ACCESS CONTROL	NHS	MILEPOINT	MILEPOINT DESCRIPTION	MARKED LANES	SURFACE WIDTH/TYPE*	AADT
STATE SECONDARY	R RUR MINOR COLL	NONE (UNDIV)	NONE	NOT NHS	04.300 MD948AE	ROCKY GAP RD	2	24I	1,124
					04.390	MILLER RUN DR NE			
					04.460	STRUC #1148 ELK LICK RUN			
					04.516	MILLER RAINES LA			
					04.720	DRAINAGE STRUC #01195X0			
					05.110	DRAINAGE STRUC #01236X0			
					05.590 MD948AD	PLEASANT VALLEY RD			
					05.910 CO498	BREAKNECK RD			
					06.840		2	24J	
					06.840	BEGIN BRIDGE			
					06.857 IS 68	NATIONAL FREEWAY			
					06.866	STRUC #1147			
					06.866	EXIT #52			
					06.876 IS 68	NATIONAL FREEWAY (WB)			
					06.890		2	24I	
					06.890	END BRIDGE			
		PAINTED			06.900				
		NONE (UNDIV)			06.945				
		PAINTED			06.970				
		NONE (UNDIV)			06.970 MD948C	SUNSET ORCHARD RD			
					07.030				
					07.310		2	24J	
					07.310	BEGIN BRIDGE			
					07.332 IS 68	NATIONAL FREEWAY (WB)			
					07.340	STRUC #1146			
					07.350 IS 68	NATIONAL FREEWAY			
					07.360		2	24I	
					07.360	END BRIDGE			
					07.470 RP 68- 5	RAMP 5 FR IS 68 EB TO MD 144			
					07.480		3	36I	
					08.550 CO502	STREET RD			
					08.665		2	24I	
					09.110	DRAINAGE STRUC #01087X0			
					09.140 MD948M	W WILSON RD			
					09.360	STRUC #1161 TRIB OF FLINTSTONE CR			

*A,B = UNIMPROVED; C = GRADED & DRAINED; D,E = SOIL,GRAVEL,STONE; F,G = LOW TYPE BITUMINOUS
H,I = HIGH TYPE BITUMINOUS; J = CONCRETE; K= BRICK; L = BLOCK

STATE HIGHWAY ADMINISTRATION OF MARYLAND
HIGHWAY INFORMATION SERVICES DIVISION
DATA SUPPORT GROUP

STATE HIGHWAY LOCATION REFERENCE

COUNTY: ALLEGANY
DISTRICT: 6
DATE: 12/31/12

ROUTE NUMBER: MD 144 CONTINUED

INVENTORY DIRECTION: EAST

ROUTE NAME: NATIONAL PIKE

STATE SYSTEM	FUNCTIONAL CLASS	MEDIAN TYPE	ACCESS CONTROL	NHS	MILEPOINT	MILEPOINT DESCRIPTION	MARKED LANES	SURFACE WIDTH/TYPE*	AADT
STATE SECONDARY	R RUR MINOR COLL	NONE (UNDIV)	NONE	NOT NHS	09.710 OP180	JIMS LA	2	24I	1,124
					10.010	STRUC #1163 TRIB OF FLINTSTONE CR			
					10.030 CO509	ROOT RD			
					10.170	SPEED LIMIT 35 MPH			
					10.230	OUTLAW RIDGE RD			
					10.270	BLUEGRASS DR			
					10.390	DRAINAGE: 36" RCP			
					10.500	SIGN: FLINTSTONE			
					10.660	SPEED LIMIT 25 MPH			
					10.665	PRIDES LA			
					10.680		2	22I	
					10.740	LOIS LA			
					10.750	NO NAME			
	RUR MAJ COLL				10.770				
					10.770 RP 68- 6	RAMP 6 FR IS 68 EB TO MD 144 SB			
					10.770	EXIT #56			
					10.780 RP 68- 4	RAMP 4 FR MD 144 NB TO IS 68 EB			
					10.790	FLINTSTONE POST OFFICE			
					10.837	FLINTSTONE U.M.C.			
					10.883	WILLIT RUN RD			
	RUR LOCAL				10.970				
NAME: OLD NATIONAL PIKE					10.970 MD948AO	BLACK VALLEY RD			
					10.970 CO848	MURLEYS BRANCH RD			
					11.030	STRUC #1033 FLINTSTONE CREEK			
					11.130	ATHLETIC FIELD OF FLINTSTONE SCHOOL			
					11.280	DRAINAGE STRUC #01196X0			
					11.280	SIGN: FLINTSTONE			
					11.410	SPEED LIMIT 50 MPH			
					11.470		2	24I	
					11.560 CO742	TOWN CREEK RD			
					11.870 US 40AF	NO NAME			
					11.970 CO507	DRY RIDGE RD			
					11.980	SPEED LIMIT 50 MPH			
					12.220		2	24J	

*A,B = UNIMPROVED; C = GRADED & DRAINED; D,E = SOIL,GRAVEL,STONE; F,G = LOW TYPE BITUMINOUS
H,I = HIGH TYPE BITUMINOUS; J = CONCRETE; K = BRICK; L = BLOCK

STATE HIGHWAY LOCATION REFERENCE

COUNTY: ALLEGANY
DISTRICT: 6
DATE: 12/31/12

ROUTE NUMBER: MD 144 CONTINUED

INVENTORY DIRECTION: EAST

ROUTE NAME: OLD NATIONAL PIKE

STATE SYSTEM	FUNCTIONAL CLASS	MEDIAN TYPE	ACCESS CONTROL	NHS	MILEPOINT	MILEPOINT DESCRIPTION	MARKED LANES	SURFACE WIDTH/TYPE*	AADT
STATE SECONDARY	R RUR LOCAL	NONE (UNDIV)	NONE	NOT NHS	12.220	BEGIN BRIDGE	2	24J	1,124
					12.240	STRUC #1034 TOWN CREEK			
					12.260		2	24I	
					12.260	END BRIDGE			
					12.310		3	36I	
					13.290	TENSOR LN (PVT)			
					13.610		2	28I	
					13.660		2	24I	
					13.720 MD144AE	GILPIN RD			
					13.760		2	22I	
					14.010 CO761	JOHN STEWART RD			
					14.280 CO558	OLD CUMBERLAND RD			
					14.330	SPEED LIMIT 40 MPH			
					14.330	PRATT STREET RD			
					15.575	SMALL STRUC #01198R0			
					15.580	DRAINAGE STRUC #01033X0 KIFER HOLLOW RUN			
					15.590 CO557	KOONTZ RD			
					15.890 CO497	OLD WILLIAMS RD			
					16.260	DRAINAGE STRUC #01032X0 PRATT HOLLOW			
					16.604	SMALL STRUC #01150R0			
					16.644	BEGIN BRIDGE			
					16.660	STRUC #1139 PRATT HOLLOW			
					16.676	END BRIDGE			
					16.900		2	22J	
					16.900	BEGIN BRIDGE			
					16.930 IS 68	NATIONAL FREEWAY			
					16.938	STRUC #1138			
					16.946 IS 68	NATIONAL FREEWAY (WB)			
					16.960	END BRIDGE			
					16.970		2	22I	
					17.000 CO566	FRANK DAVIS RD			
					17.040	STRUC #1131 PINE LICK HOLLOW			
					17.550 US 40SC	NATIONAL PIKE			
					17.550	STOP SIGN			

*A,B = UNIMPROVED; C = GRADED & DRAINED; D,E = SOIL, GRAVEL, STONE; F,G = LOW TYPE BITUMINOUS
H,I = HIGH TYPE BITUMINOUS; J = CONCRETE; K = BRICK; L = BLOCK

STATE HIGHWAY LOCATION REFERENCE

COUNTY: ALLEGANY
DISTRICT: 6
DATE: 12/31/12

ROUTE NUMBER: MD 144AE
INVENTORY DIRECTION: EAST
ROUTE NAME: GILPIN RD

STATE SYSTEM	FUNCTIONAL CLASS	MEDIAN TYPE	ACCESS CONTROL	NHS	MILEPOINT	MILEPOINT DESCRIPTION	MARKED LANES	SURFACE WIDTH/TYPE*	AADT
STATE SECONDARY	R RUR LOCAL	NONE (UNDIV)	NONE	NOT NHS	00.000		2	22I	53
					00.000 CO742	TOWN CREEK RD			
					00.000	STOP SIGN			
					00.186	RICKER LA			
					00.320 US 40AF	NO NAME			
					00.480	DRAINAGE: 2 - 36" CMP			
					00.690	BEGIN BRIDGE			
					00.700	STRUC #1035 TOWN CREEK			
					00.710	END BRIDGE			
					02.180 CO535	TROUTMAN RD			
					02.510		2	21I	
					02.530	STOP SIGN			
					02.530 MD144	OLD NATIONAL PIKE			

ROUTE NUMBER: MD 144AL
INVENTORY DIRECTION: EAST
ROUTE NAME: NO NAME

STATE SYSTEM	FUNCTIONAL CLASS	MEDIAN TYPE	ACCESS CONTROL	NHS	MILEPOINT	MILEPOINT DESCRIPTION	MARKED LANES	SURFACE WIDTH/TYPE*	AADT
STATE SECONDARY	R RUR LOCAL	NONE (UNDIV)	NONE	NOT NHS	00.000		2	20I	99
					00.000	ROAD END			
					00.080	STOP SIGN			
					00.080 US 40SC	NATIONAL PIKE			

ROUTE NUMBER: MD 636
INVENTORY DIRECTION: EAST
ROUTE NAME: WARRIOR DR

STATE SYSTEM	FUNCTIONAL CLASS	MEDIAN TYPE	ACCESS CONTROL	NHS	MILEPOINT	MILEPOINT DESCRIPTION	MARKED LANES	SURFACE WIDTH/TYPE*	AADT
STATE SECONDARY	R URB OPA	NONE (UNDIV)	NONE	NHS	00.000		2	30I	8,121
					00.000 MD 53	WINCHESTER RD			
					00.020	STRUC #1072 WARRIOR RUN			
					00.030		2	24I	
					00.110	ANOINTED LIFE FELLOWSHIP			

*A,B = UNIMPROVED; C = GRADED & DRAINED; D,E = SOIL, GRAVEL, STONE; F,G = LOW TYPE BITUMINOUS
H,I = HIGH TYPE BITUMINOUS; J = CONCRETE; K = BRICK; L = BLOCK

STATE HIGHWAY LOCATION REFERENCE

COUNTY: ALLEGANY

DISTRICT: 6

DATE: 12/31/12

ROUTE NUMBER: MD 636 CONTINUED

INVENTORY DIRECTION: EAST

ROUTE NAME: WARRIOR DR

STATE SYSTEM	FUNCTIONAL CLASS	MEDIAN TYPE	ACCESS CONTROL	NHS	MILEPOINT	MILEPOINT DESCRIPTION	MARKED LANES	SURFACE WIDTH/TYPE*	AADT
STATE SECONDARY	R URB OPA	NONE (UNDIV)	NONE	NHS	00.190	CRESAPTOWN COMMUNITY BLDG	2	24I	8,121
					00.210	CRESAPTOWN V.F.D.			
					00.210	CRESAPTOWN VFD			
					00.270	STRUC #1061 WARRIOR RUN			
					00.270	SPUR FR US 220			
					00.280	TRAFFIC SIGNAL			
					00.280 US220	MCMULLEN HWY			

ROUTE NUMBER: MD 638

INVENTORY DIRECTION: NORTH

ROUTE NAME: PARKERSBURG RD

STATE SYSTEM	FUNCTIONAL CLASS	MEDIAN TYPE	ACCESS CONTROL	NHS	MILEPOINT	MILEPOINT DESCRIPTION	MARKED LANES	SURFACE WIDTH/TYPE*	AADT
STATE SECONDARY	R URB COLL	NONE (UNDIV)	NONE	NOT NHS	00.000		2	18I	2,351
					00.000 MD743	OLD NATIONAL PIKE			
					00.000	STOP SIGN			
					00.070		2	22I	
					00.070	DRAINAGE STRUC #01100X0			
					00.210 US 40AL	NATIONAL PIKE			
					00.210	STOP SIGN			
					00.273	SPEED LIMIT 30 MPH			
					00.300 CO142	HANSON LA			
					00.310 CO143	HOLSINGER RD			
					00.380		2	18I	
					00.410 CO144	WATKINS RD			
					00.420				1,634
					00.420 CO700	PORTER RD			
					00.620		2	20I	
					00.690	PROPOSED RD			
					00.840	HENRY RUSSELL LA (PVT)			
					00.940	DUCK HILL DR (PVT)			
					01.150 CO145	PORTER CEMETERY RD			
					01.870	HARDEN FARM RD (PVT)			
					01.910	SNOWBIRD LA (PVT)			
					01.920		2	15K	

*A,B = UNIMPROVED; C = GRADED & DRAINED; D,E = SOIL, GRAVEL, STONE; F,G = LOW TYPE BITUMINOUS
H,I = HIGH TYPE BITUMINOUS; J = CONCRETE; K = BRICK; L = BLOCK

STATE HIGHWAY LOCATION REFERENCE

COUNTY: ALLEGANY
DISTRICT: 6
DATE: 12/31/12

ROUTE NUMBER: MD 638 CONTINUED

INVENTORY DIRECTION: NORTH

ROUTE NAME: PARKERSBURG RD

STATE SYSTEM	FUNCTIONAL CLASS	MEDIAN TYPE	ACCESS CONTROL	NHS	MILEPOINT	MILEPOINT DESCRIPTION	MARKED LANES	SURFACE WIDTH/TYPE*	AADT
STATE SECONDARY	R URB COLL	NONE (UNDIV)	NONE	NOT NHS	01.920	BEGIN BRIDGE	2	15K	1,634
					01.930	R/R #CSX 832 246 V			
					01.930	STRUC #0117400			
					01.940		2	20I	
					01.940	END BRIDGE			
					02.060 OP 31	BROADWATER RD			
					02.210	FEMI LA (PVT)			
					02.250 OP 30	NAZZERANO LA			
					02.320 OP 32	BLACKBERRY LA			
					02.320	BLACKBERRY LA (PVT)			
					02.340	STOP SIGN			
					02.340 MD 36	MT SAVAGE RD			

ROUTE NUMBER: MD 639

INVENTORY DIRECTION: SOUTH

ROUTE NAME: WILLOWBROOK RD

STATE SYSTEM	FUNCTIONAL CLASS	MEDIAN TYPE	ACCESS CONTROL	NHS	MILEPOINT	MILEPOINT DESCRIPTION	MARKED LANES	SURFACE WIDTH/TYPE*	AADT
STATE SECONDARY	U URB MINOR ART	CURBED	NONE	NOT NHS	00.000		2	28I	8,450
					00.000 US 40AL	BALTIMORE AVE (BACK)			
					00.000 IS 68	NATIONAL FREEWAY			
					00.000	STRUC #1093			
					00.000	EXIT #44			
					00.040		2	24I	
					00.040 RP 68- 5	RAMP 5 FR MD 639 SB TO RAMP 4 (TO IS 68)			
					00.040 RP 68- 3	RAMP 3 FR RAMP 6 (FR IS 68) TO MD 639 NB			
					00.040	TRAFFIC SIGNAL			
					00.060		2	26I	
					00.060 RP 68- 4	RAMP 4 FR MD 639 NB TO IS 68 EB			
					00.060 RP 68- 6	RAMP 6 FR IS 68 EB TO MD 639 SB			
		PAINTED			00.080		2	20I	
					00.090		2	36I	
		NONE (UNDIV)			00.100		2	30I	
					00.100	SPEED LIMIT 25 MPH			

*A,B = UNIMPROVED; C = GRADED & DRAINED; D,E = SOIL, GRAVEL, STONE; F,G = LOW TYPE BITUMINOUS
H,I = HIGH TYPE BITUMINOUS; J = CONCRETE; K = BRICK; L = BLOCK

STATE HIGHWAY ADMINISTRATION OF MARYLAND
HIGHWAY INFORMATION SERVICES DIVISION
DATA SUPPORT GROUP

STATE HIGHWAY LOCATION REFERENCE

COUNTY: ALLEGANY

DISTRICT: 6

DATE: 12/31/12

ROUTE NUMBER: MD 639 CONTINUED

INVENTORY DIRECTION: SOUTH

ROUTE NAME: WILLOWBROOK RD

STATE SYSTEM	FUNCTIONAL CLASS	MEDIAN TYPE	ACCESS CONTROL	NHS	MILEPOINT	MILEPOINT DESCRIPTION	MARKED LANES	SURFACE WIDTH/TYPE*	AADT
STATE SECONDARY	U URB MINOR ART	NONE (UNDIV)	NONE	NOT NHS	00.150		2	24I	8,450
					00.150 MU2790	PINE AVE			
					00.170 MU1540	GOLDEN LA			
					00.280	SPEED LIMIT 35 MPH			
					00.460	SPEED LIMIT 45 MPH			
					00.460	DRAINAGE STRUC #01109X0			
	R				00.560 MD639B	COUNTRY CLUB RD			
					00.560	OUT CORP LMTS CUMBERLAND			
					00.575		2	30I	
					00.604		2	24I	
					00.750	LESLIE LA (PVT)			
	U				00.850	IN CORP LMTS CUMBERLAND			
					01.010 MD639A	NO NAME			
					01.030		2	28I	
		ROUNDAABOUT			01.070		2	30I	
					01.070	BEGIN ROUNDAABOUT			
					01.080	ENT TO ALLEGANY HEALTH CENTER			
					01.080	ROUNDAABOUT			
		PAINTED			01.097		2	24I	
					01.097	END ROUNDAABOUT			
					01.164	STRUC OVERHEAD - PED WALKWAY			
		ROUNDAABOUT			01.217				
					01.217	BEGIN ROUNDAABOUT			
					01.241	ROUNDAABOUT			
					01.241	ENT TO ALLEGANY HEALTH CENTER			
	R	CURBED			01.250				
					01.250	OUT CORP LMTS CUMBERLAND			
					01.250	END ROUNDAABOUT			
		PAINTED			01.260				
		NONE (UNDIV)			01.283				
					01.450				2,543
	RUR MAJ COLL				01.450	STOP SIGN			
NAME: WILLIAMS RD					01.450 CO889	WILLIAMS RD			
					01.500	BEGIN BRIDGE			
					01.510	STRUC #0117700 EVITTS CREEK			

*A,B = UNIMPROVED; C = GRADED & DRAINED; D,E = SOIL,GRAVEL,STONE; F,G = LOW TYPE BITUMINOUS
H,I = HIGH TYPE BITUMINOUS; J = CONCRETE; K = BRICK; L = BLOCK

STATE HIGHWAY ADMINISTRATION OF MARYLAND
HIGHWAY INFORMATION SERVICES DIVISION
DATA SUPPORT GROUP

STATE HIGHWAY LOCATION REFERENCE

COUNTY: ALLEGANY
DISTRICT: 6
DATE: 12/31/12

ROUTE NUMBER: MD 639 CONTINUED
INVENTORY DIRECTION: SOUTH
ROUTE NAME: WILLIAMS RD

STATE SYSTEM	FUNCTIONAL CLASS	MEDIAN TYPE	ACCESS CONTROL	NHS	MILEPOINT	MILEPOINT DESCRIPTION	MARKED LANES	SURFACE WIDTH/TYPE*	AADT
STATE SECONDARY	R RUR MAJ COLL	NONE (UNDIV)	NONE	NOT NHS	01.540	END BRIDGE	2	24I	2,543
					01.760 OP177	SPRING HOLLOW RD			
					01.832	PEACEFUL DR			
	URB MINOR ART				02.030		2	22I	2,513
	NAME: MESSICK RD				02.030 CO440	WILLIAMS RD			
					02.030 CO682	STRONG HOLLOW RD			
					02.030	STOP SIGN			
					02.130		2	26I	
					02.335	HIGHLAND BAPTIST CHURCH			
					02.490		2	25I	
					02.540		2	22I	
					02.730 CO888	STARLITE DR			
					02.759	DRAINAGE STRUC #01055X0			
					02.760		2	24I	
					02.790	STOP SIGN			
					02.790 MD 51D	EVITTS CREEK DR (AHEAD)			
					02.790 MD 51	OLDTOWN RD			

ROUTE NUMBER: MD 639A
INVENTORY DIRECTION: NORTH
ROUTE NAME: NO NAME

STATE SYSTEM	FUNCTIONAL CLASS	MEDIAN TYPE	ACCESS CONTROL	NHS	MILEPOINT	MILEPOINT DESCRIPTION	MARKED LANES	SURFACE WIDTH/TYPE*	AADT
STATE SECONDARY	U URB LOCAL	NONE (UNDIV)	NONE	NOT NHS	00.000		2	30I	98
					00.000 MD639	WILLOWBROOK RD			
					00.000	STOP SIGN			
					00.050		2	40I	
					00.060	DRAINAGE STRUC #01111X0			
					00.070	GUARDHOUSE			
					00.110		2	30I	
					00.115	SPEED LIMIT 15 MPH			
					00.150 MD639A	NO NAME			
					00.190		1	20I	
					00.230	ALLEGANY COLLEGE			
					00.260	STOP SIGN			

*A,B = UNIMPROVED; C = GRADED & DRAINED; D,E = SOIL, GRAVEL, STONE; F,G = LOW TYPE BITUMINOUS
H,I = HIGH TYPE BITUMINOUS; J = CONCRETE; K = BRICK; L = BLOCK

STATE HIGHWAY LOCATION REFERENCE

COUNTY: ALLEGANY
DISTRICT: 6
DATE: 12/31/12

ROUTE NUMBER: MD 639A CONTINUED

INVENTORY DIRECTION: NORTH

ROUTE NAME: NO NAME

STATE SYSTEM	FUNCTIONAL CLASS	MEDIAN TYPE	ACCESS CONTROL	NHS	MILEPOINT	MILEPOINT DESCRIPTION	MARKED LANES	SURFACE WIDTH/TYPE*	AADT
STATE SECONDARY	U URB LOCAL	NONE (UNDIV)	NONE	NOT NHS	00.260 MD639A	NO NAME	1	20I	98

ROUTE NUMBER: MD 639B

INVENTORY DIRECTION: NORTH

ROUTE NAME: COUNTRY CLUB RD

STATE SYSTEM	FUNCTIONAL CLASS	MEDIAN TYPE	ACCESS CONTROL	NHS	MILEPOINT	MILEPOINT DESCRIPTION	MARKED LANES	SURFACE WIDTH/TYPE*	AADT
STATE SECONDARY	R URB COLL	NONE (UNDIV)	NONE	NOT NHS	00.000		2	24I	2,201
					00.000 MD639	WILLOWBROOK RD			
					00.000	STOP SIGN			
					00.015	DRAINAGE STRUC #01110X0			
					00.060 CO441	OLD WILLOWBROOK RD			
					00.060 CO471	COUNTRY CLUB RD (AHEAD)			

ROUTE NUMBER: MD 658

INVENTORY DIRECTION: NORTH

ROUTE NAME: VOCKE RD

STATE SYSTEM	FUNCTIONAL CLASS	MEDIAN TYPE	ACCESS CONTROL	NHS	MILEPOINT	MILEPOINT DESCRIPTION	MARKED LANES	SURFACE WIDTH/TYPE*	AADT
STATE PRIMARY	R URB OPA	CURBED	NONE	NHS	00.000		4	48I	12,480
					00.000 MD 53	WINCHESTER RD			
					00.000	TRAFFIC SIGNAL			
					00.010				
					00.010	SPUR TO MD 53			
					00.020	SPEED LIMIT 40 MPH			
					00.080		5	60I	
					00.140 CO324	LINDA WAY			
					00.140 CO797	COUNTRY CLUB MALL			
					00.140	TRAFFIC SIGNAL			
					00.140	CROSSOVER			
					00.150		4	48I	
					00.180	PUMPING STATION			
					00.270		5	60I	
					00.270 OP 96	WALKER RD			
					00.270	CROSSOVER			

*A,B = UNIMPROVED; C = GRADED & DRAINED; D,E = SOIL, GRAVEL, STONE; F,G = LOW TYPE BITUMINOUS
H,I = HIGH TYPE BITUMINOUS; J = CONCRETE; K = BRICK; L = BLOCK

STATE HIGHWAY ADMINISTRATION OF MARYLAND
HIGHWAY INFORMATION SERVICES DIVISION
DATA SUPPORT GROUP

STATE HIGHWAY LOCATION REFERENCE

COUNTY: ALLEGANY
DISTRICT: 6
DATE: 12/31/12

ROUTE NUMBER: MD 658 CONTINUED
INVENTORY DIRECTION: NORTH
ROUTE NAME: VOCKE RD

STATE SYSTEM	FUNCTIONAL CLASS	MEDIAN TYPE	ACCESS CONTROL	NHS	MILEPOINT	MILEPOINT DESCRIPTION	MARKED LANES	SURFACE WIDTH/TYPE*	AADT
STATE PRIMARY	R URB OPA	CURBED	NONE	NHS	00.330 OP 97	VOCKE DR	5	60I	12,480
					00.400 MD949	W BRADDOCK RD			
					00.400	CROSSOVER			
					00.400 CO331	CLUB HOUSE RD			
					00.440		5	58I	
					00.440 RP 68- 4	RAMP 4 FR MD 658 NB TO IS 68 EB			
					00.480 RP 68- 6	RAMP 6 FR IS 68 EB TO MD 658 SB			
					00.510 RP 68- 5	RAMP 5 FR MD 658 SB TO RAMP 4 (TO IS 68)			
					00.510 RP 68- 3	RAMP 3 FR RAMP 6 (FR IS 68) TO MD 658 NB			
					00.510	TRAFFIC SIGNAL			
					00.510	CROSSOVER			
					00.530	DRAINAGE STRUC #01117X0			
					00.554 IS 68	NATIONAL FREEWAY			
STATE SECONDARY					00.560				
					00.560	STRUC #1106			
					00.560	EXIT #40			
					00.565 IS 68	NATIONAL FREEWAY (WB)			
					00.590		4	48I	
					00.590 RP 68- 7	RAMP 7 FR IS 68 WB TO MD 658 SB			
					00.610	SPUR TO MD 49			
					00.630 RP 68- 2	RAMP 2 FR RAMP 7 (FR IS 68) TO MD 658			
NAME: CAMPGROUND RD					00.630 MD 49	BRADDOCK RD			
					00.630	TRAFFIC SIGNAL			
					00.630	CROSSOVER			
		NONE (UNDIV)			00.660				
					00.670	STRUC #1063 BRADDOCK RUN			
					00.710 OP111	LAVALE AVE			
					00.720 CO334	SIMPSON AVE			
					00.730		3	36I	
					00.790 CO809	PARK AVE WEST			
					00.840	TRAFFIC SIGNAL			
					00.840 US 40AL	NATIONAL HWY			
					00.840 OP136	CUPLER DR (AHEAD)			

*A,B = UNIMPROVED; C = GRADED & DRAINED; D,E = SOIL, GRAVEL, STONE; F,G = LOW TYPE BITUMINOUS
H,I = HIGH TYPE BITUMINOUS; J = CONCRETE; K = BRICK; L = BLOCK

STATE HIGHWAY LOCATION REFERENCE

COUNTY: ALLEGANY
DISTRICT: 6
DATE: 12/31/12

ROUTE NUMBER: MD 736
INVENTORY DIRECTION: SOUTH
ROUTE NAME: BRADDOCK RD

STATE SYSTEM	FUNCTIONAL CLASS	MEDIAN TYPE	ACCESS CONTROL	NHS	MILEPOINT	MILEPOINT DESCRIPTION	MARKED LANES	SURFACE WIDTH/TYPE*	AADT
STATE SECONDARY	U URB MINOR ART	NONE (UNDIV)	NONE	NOT NHS	00.000		2	25I	4,161
					00.000 MU120	BOWERY ST (BACK)			
					00.000 MU442	PARK AVE #2			
					00.000	STOP SIGN			
					00.060	SPEED LIMIT 25 MPH			
					00.120		2	24I	
					00.120 MU130	BOWERY ST EXT			
					00.290 MU133	BRADY ST			
					00.450	STRUC #1173 SAND SPRING RUN			
					00.550 SR 32	UNIVERSITY DR			
					00.580	SPEED LIMIT 40 MPH			
					01.010		2	28I	
NAME: MIDLOTHIAN RD					01.010 MU135	BRADDOCK ST			
					01.090	SIGN: HISTORIC FROSTBURG WELCOMES YOU			
					01.125		2	24I	
					01.140 RP 68- 2	RAMP 2 FR IS 68 WB TO MD 736 NB			
					01.160		2	28I	
					01.160 RP 68- 8	RAMP 8 FR MD 736 SB TO IS 68 WB			
					01.170	OUT CORP LMTS FROSTBURG			
					01.210 RP 68- 7	RAMP 7 FR RAMP 2 (FR IS 68) TO MD 736 SB			
					01.210 RP 68- 1	RAMP 1 FR MD 736 NB TO RAMP 8 (TO IS 68)			
					01.260 IS 68	NATIONAL FREEWAY (WB)			
					01.270 IS 68	NATIONAL FREEWAY			
					01.270	STRUC #1114			
					01.270	EXIT #33			
					01.270 CO 94	MIDLOTHIAN RD (AHEAD)			

ROUTE NUMBER: MD 743
INVENTORY DIRECTION: EAST
ROUTE NAME: OLD NATIONAL PIKE

STATE SYSTEM	FUNCTIONAL CLASS	MEDIAN TYPE	ACCESS CONTROL	NHS	MILEPOINT	MILEPOINT DESCRIPTION	MARKED LANES	SURFACE WIDTH/TYPE*	AADT
STATE SECONDARY	R URB COLL	NONE (UNDIV)	NONE	NOT NHS	00.000		2	24I	1,754

*A,B = UNIMPROVED; C = GRADED & DRAINED; D,E = SOIL, GRAVEL, STONE; F,G = LOW TYPE BITUMINOUS
H,I = HIGH TYPE BITUMINOUS; J = CONCRETE; K = BRICK; L = BLOCK

STATE HIGHWAY LOCATION REFERENCE

COUNTY: ALLEGANY
DISTRICT: 6
DATE: 12/31/12

ROUTE NUMBER: MD 743 CONTINUED

INVENTORY DIRECTION: EAST

ROUTE NAME: OLD NATIONAL PIKE

STATE SYSTEM	FUNCTIONAL CLASS	MEDIAN TYPE	ACCESS CONTROL	NHS	MILEPOINT	MILEPOINT DESCRIPTION	MARKED LANES	SURFACE WIDTH/TYPE*	AADT
STATE SECONDARY	R URB COLL	NONE (UNDIV)	NONE	NOT NHS	00.000 MD 36	NEW GEORGES CREEK RD	2	24I	1,754
					00.000	TRAFFIC SIGNAL			
					00.050		2	22I	
					00.260		2	24I	
					00.260 CO124	LAUREL HILL DR			
					00.310	SPEED LIMIT 25 MPH			
					00.350 CO700	PORTER RD			
					00.400 CO121	HOFFMAN HOLLOW RD			
					00.500	ECKHART BAPTIST CHURCH			
					00.560 CO137	ECKHART CEMETERY RD			
					00.690 CO129	ECKHART MINES ST			
					00.750 CO137	ECKHART CEMETERY RD			
					00.890 CO123	WASHINGTON HOLLOW RD			
					00.900 MD638	PARKERSBURG RD			
					00.920	DRAINAGE STRUC #01239X0 PORTER RUN			
					00.960		2	22I	
					01.000	STOP SIGN			
					01.000 US 40AL	NATIONAL PIKE			

ROUTE NUMBER: MD 807

INVENTORY DIRECTION: NORTH

ROUTE NAME: BEDFORD RD

STATE SYSTEM	FUNCTIONAL CLASS	MEDIAN TYPE	ACCESS CONTROL	NHS	MILEPOINT	MILEPOINT DESCRIPTION	MARKED LANES	SURFACE WIDTH/TYPE*	AADT
STATE SECONDARY	R URB MINOR ART	POSITIVE BARRIER	NONE	NOT NHS	00.000		3	56J	4,362
					00.000 MU1412	FREDERICK ST (BACK)			
					00.000 MU270	BEDFORD ST (BACK)			
					00.000	OUT CORP LIMITS OF CUMBERLAND			
		UNPROTECTED			00.070		3	34I	
					00.070	DIRECTIONAL CROSSOVER			
					00.120		2	24I	
					00.120	CROSSOVER			
		NONE (UNDIV)			00.150				
					00.150	MD 807 (SB/L) BEDFORD RD			
					00.220		2	22I	

*A,B = UNIMPROVED; C = GRADED & DRAINED; D,E = SOIL, GRAVEL, STONE; F,G = LOW TYPE BITUMINOUS
H,I = HIGH TYPE BITUMINOUS; J = CONCRETE; K = BRICK; L = BLOCK

STATE HIGHWAY ADMINISTRATION OF MARYLAND
HIGHWAY INFORMATION SERVICES DIVISION
DATA SUPPORT GROUP

STATE HIGHWAY LOCATION REFERENCE

COUNTY: ALLEGANY

DISTRICT: 6

DATE: 12/31/12

ROUTE NUMBER: MD 807 CONTINUED

INVENTORY DIRECTION: NORTH

ROUTE NAME: BEDFORD RD

STATE SYSTEM	FUNCTIONAL CLASS	MEDIAN TYPE	ACCESS CONTROL	NHS	MILEPOINT	MILEPOINT DESCRIPTION	MARKED LANES	SURFACE WIDTH/TYPE*	AADT
STATE PRIMARY	R URB MINOR ART	NONE (UNDIV)	NONE	NOT NHS	00.320		2	34I	4,822
					00.320 MD144	NAVES CROSSROAD			
					00.360		2	36I	
		PAINTED			00.395		2	24I	
					00.410	SPEED LIMIT 40 MPH			
		NONE (UNDIV)			00.480				
					00.510 CO802	BIEDERLACK ST			
					00.710 CO446	KNOB RD			
					00.870		2	22I	
					00.880	GARDEN DR (PVT)			
					00.910	EVA DR (PVT)			
					00.960	MY DRIVE (PVT)			
					00.990	HIMMLER LA (PVT)			
					01.020 OP170	VALEN LA			
					01.100	ELLIS DR			
					01.130 OP169	COUNTRYSIDE LA			
					01.170 OP168	LISA DR			
					01.190	MARSDEN LA (PVT)			
					01.265	SAVILLE LA			
					01.272	SPEED LIMIT 40 MPH			
					01.300	THE TRINITY ASSEMBLY OF GOD CHURCH			
					01.340	ZION U.M.C.			
					01.360 OP167	OLD CHURCH LA			
					01.420 OP166	THURMEL DR			
					01.480 CO465	IOKA DR			
					01.550 CO463	GROWDENVALE DR			
					01.590	HENRIETTA DR (PVT)			
					01.594 CO462	HANNA DR			
					01.720	PATMAR DR (PVT)			
					01.780	MILPOINT DR (PVT)			
					01.785	TYLER ST (PVT)			
					01.820	INTERSTATE ST (PVT)			
					01.830	GOLLIDAY LA (PVT)			
					01.850	FLEETWOOD DR (PVT)			

*A,B = UNIMPROVED; C = GRADED & DRAINED; D,E = SOIL, GRAVEL, STONE; F,G = LOW TYPE BITUMINOUS
H,I = HIGH TYPE BITUMINOUS; J = CONCRETE; K = BRICK; L = BLOCK

STATE HIGHWAY ADMINISTRATION OF MARYLAND
HIGHWAY INFORMATION SERVICES DIVISION
DATA SUPPORT GROUP

STATE HIGHWAY LOCATION REFERENCE

COUNTY: ALLEGANY

DISTRICT: 6

DATE: 12/31/12

ROUTE NUMBER: MD 807 CONTINUED

INVENTORY DIRECTION: NORTH

ROUTE NAME: BEDFORD RD

STATE SYSTEM	FUNCTIONAL CLASS	MEDIAN TYPE	ACCESS CONTROL	NHS	MILEPOINT	MILEPOINT DESCRIPTION	MARKED LANES	SURFACE WIDTH/TYPE*	AADT
STATE PRIMARY	R URB MINOR ART	NONE (UNDIV)	NONE	NOT NHS	01.875	CANNON RUN DR	2	22I	4,822
					01.930	LAURA LEE LA (PVT)			
					01.950	OLD HOMEPLACE RD (PVT)			
					02.000 OP164	FRANZ LA			
					02.020 CO793	JUDY LA			
					02.050 OP350	CANYON RD			
					02.060	TINA LA (PVT)			
					02.090	AZALEA LA (PVT)			
					02.100 OP162	MEDERS LA			
					02.110	CRITES DR (PVT)			
					02.170	HARVESTER LA (PVT)			
					02.210 CO455	BEALLS MILL RD			
					02.230 OP161	FRANTZ HOLLOW RD			
					02.230	CUMBERLAND COMMUNITY CHURCH			
					02.320 OP160	LE RAE ST			
					02.330 OP375	COLTON DR			
					02.420	CHELSEA HILL LA (PVT)			
					02.440	COUNTRY LA (PVT)			
					02.470 CO461	ADALINE DR			
					02.540	BRINSFIELD LA (PVT)			
					02.570 CO460	ACRE LA			
					02.610 OP159	SWEITZER LA			
					02.660	STRUC #1056 PEA VINE RUN			
	RUR MAJ COLL				02.670				1,112
					02.670 CO447	PEA VINE RUN RD			
					02.880 OP157	CHIPMUNK LA			
					02.980 OP152	HUGHES ST			
					03.040	AARON DR (PVT)			
					03.073	SHARONS DR			
					03.090	SMITH HOLLOW RD (PVT)			
					03.095	BLUEBIRD LA (PVT)			
					03.410 MD807B	BEDFORD RD			
					03.430		2	24I	
					03.510	SPUR TO US 220			
					03.510	SPUR FR US 220			

*A,B = UNIMPROVED; C = GRADED & DRAINED; D,E = SOIL,GRAVEL,STONE; F,G = LOW TYPE BITUMINOUS
H,I = HIGH TYPE BITUMINOUS; J = CONCRETE; K= BRICK; L = BLOCK

STATE HIGHWAY LOCATION REFERENCE

COUNTY: ALLEGANY
DISTRICT: 6
DATE: 12/31/12

ROUTE NUMBER: MD 807 CONTINUED

INVENTORY DIRECTION: NORTH

ROUTE NAME: BEDFORD RD

STATE SYSTEM	FUNCTIONAL CLASS	MEDIAN TYPE	ACCESS CONTROL	NHS	MILEPOINT	MILEPOINT DESCRIPTION	MARKED LANES	SURFACE WIDTH/TYPE*	AADT
STATE PRIMARY	R RUR MAJ COLL	NONE (UNDIV)	NONE	NOT NHS	03.520	STOP SIGN	2	24I	1,112
					03.520 US220	NO NAME			
					03.520 MD807E	SMOUSES MILL RD (AHEAD)			

ROUTE NUMBER: MD 807A

INVENTORY DIRECTION: EAST

ROUTE NAME: NAVES CROSS RD

STATE SYSTEM	FUNCTIONAL CLASS	MEDIAN TYPE	ACCESS CONTROL	NHS	MILEPOINT	MILEPOINT DESCRIPTION	MARKED LANES	SURFACE WIDTH/TYPE*	AADT
STATE SECONDARY	U URB LOCAL	NONE (UNDIV)	NONE	NOT NHS	00.000		2	24I	98
	R				00.000 MD144	CHRISTIE RD			
					00.030	OUT CORP LIMITS OF CUMBERLAND			
					00.100 CO454	MASON RD			

ROUTE NUMBER: MD 807B

INVENTORY DIRECTION: NORTH

ROUTE NAME: BEDFORD RD

STATE SYSTEM	FUNCTIONAL CLASS	MEDIAN TYPE	ACCESS CONTROL	NHS	MILEPOINT	MILEPOINT DESCRIPTION	MARKED LANES	SURFACE WIDTH/TYPE*	AADT
STATE SECONDARY	R RUR LOCAL	NONE (UNDIV)	NONE	NOT NHS	00.000		2	22I	99
					00.000 MD807	BEDFORD RD			
					00.000	STOP SIGN			
					00.026	SPEED LIMIT 30 MPH			
					00.110	SPUR TO SMOUSES MILL RD			
					00.120 CO876	SMOUSES MILL RD			
					00.140	LINDSAYS WAY (PVT)			
					00.250	ELECTRICAL SUBSTATION			
					00.380	CUL DE SAC			

ROUTE NUMBER: MD 807C

INVENTORY DIRECTION: SOUTH

ROUTE NAME: NO NAME

STATE SYSTEM	FUNCTIONAL CLASS	MEDIAN TYPE	ACCESS CONTROL	NHS	MILEPOINT	MILEPOINT DESCRIPTION	MARKED LANES	SURFACE WIDTH/TYPE*	AADT
STATE SECONDARY	R RUR LOCAL	NONE (UNDIV)	NONE	NOT NHS	00.000		2	20I	99

*A,B = UNIMPROVED; C = GRADED & DRAINED; D,E = SOIL, GRAVEL, STONE; F,G = LOW TYPE BITUMINOUS
H,I = HIGH TYPE BITUMINOUS; J = CONCRETE; K = BRICK; L = BLOCK

STATE HIGHWAY LOCATION REFERENCE

COUNTY: ALLEGANY
DISTRICT: 6
DATE: 12/31/12

ROUTE NUMBER: MD 807C CONTINUED

INVENTORY DIRECTION: SOUTH

ROUTE NAME: NO NAME

STATE SYSTEM	FUNCTIONAL CLASS	MEDIAN TYPE	ACCESS CONTROL	NHS	MILEPOINT	MILEPOINT DESCRIPTION	MARKED LANES	SURFACE WIDTH/TYPE*	AADT
STATE SECONDARY	R RUR LOCAL	NONE (UNDIV)	NONE	NOT NHS	00.000 US220	NO NAME	2	20I	99
					00.060	CENTENAY UNITED METHODIST CHURCH			
					00.100	CUL DE SAC			

ROUTE NUMBER: MD 807D

INVENTORY DIRECTION: NORTH

ROUTE NAME: PINE RIDGE RD

STATE SYSTEM	FUNCTIONAL CLASS	MEDIAN TYPE	ACCESS CONTROL	NHS	MILEPOINT	MILEPOINT DESCRIPTION	MARKED LANES	SURFACE WIDTH/TYPE*	AADT
STATE SECONDARY	R RUR LOCAL	NONE (UNDIV)	NONE	NOT NHS	00.000		2	24I	99
					00.000 US220	NO NAME			
					00.000	STOP SIGN			
					00.010	SPUR FR US 220			
					00.160 CO877	GRANET RD			
					00.230 CO459	PINE RIDGE RD (AHEAD)			

ROUTE NUMBER: MD 807E

INVENTORY DIRECTION: NORTH

ROUTE NAME: SMOUSES MILL RD

STATE SYSTEM	FUNCTIONAL CLASS	MEDIAN TYPE	ACCESS CONTROL	NHS	MILEPOINT	MILEPOINT DESCRIPTION	MARKED LANES	SURFACE WIDTH/TYPE*	AADT
STATE SECONDARY	R RUR LOCAL	NONE (UNDIV)	NONE	NOT NHS	00.810		2	22I	99
					00.810 CO737	SMOUSES MILL RD (BACK)			
					00.810 CO458	HAZEN RD			
					00.870	SPUR TO US 220			
					00.870	SPUR FR US 220			
					00.880 US220	NO NAME			
					00.880 MD807	BEDFORD RD (AHEAD)			
					00.880	STOP SIGN			

ROUTE NUMBER: MD 830A

INVENTORY DIRECTION: SOUTH

ROUTE NAME: NO NAME

STATE SYSTEM	FUNCTIONAL CLASS	MEDIAN TYPE	ACCESS CONTROL	NHS	MILEPOINT	MILEPOINT DESCRIPTION	MARKED LANES	SURFACE WIDTH/TYPE*	AADT
--------------	------------------	-------------	----------------	-----	-----------	-----------------------	--------------	---------------------	------

*A,B = UNIMPROVED; C = GRADED & DRAINED; D,E = SOIL, GRAVEL, STONE; F,G = LOW TYPE BITUMINOUS
H,I = HIGH TYPE BITUMINOUS; J = CONCRETE; K = BRICK; L = BLOCK

STATE HIGHWAY LOCATION REFERENCE

COUNTY: ALLEGANY
DISTRICT: 6
DATE: 12/31/12

ROUTE NUMBER: MD 830A CONTINUED

INVENTORY DIRECTION: SOUTH

ROUTE NAME: NO NAME

STATE SYSTEM	FUNCTIONAL CLASS	MEDIAN TYPE	ACCESS CONTROL	NHS	MILEPOINT	MILEPOINT DESCRIPTION	MARKED LANES	SURFACE WIDTH/TYPE*	AADT
STATE SECONDARY	R RUR LOCAL	NONE (UNDIV)	NONE	NOT NHS	00.000		2	10H	99
					00.000 US220	MCMULLEN HWY			
					00.020	ROAD END			

ROUTE NUMBER: MD 830B

INVENTORY DIRECTION: NORTH

ROUTE NAME: NO NAME

STATE SYSTEM	FUNCTIONAL CLASS	MEDIAN TYPE	ACCESS CONTROL	NHS	MILEPOINT	MILEPOINT DESCRIPTION	MARKED LANES	SURFACE WIDTH/TYPE*	AADT
STATE SECONDARY	R RUR LOCAL	NONE (UNDIV)	NONE	NOT NHS	00.000		2	15I	99
					00.000 US220	MCMULLEN HWY			
					00.020		2	10J	
					00.040	ROAD END - GATE/BARRICADE			

ROUTE NUMBER: MD 831A

INVENTORY DIRECTION: NORTH

ROUTE NAME: OLD MT SAVAGE RD

STATE SYSTEM	FUNCTIONAL CLASS	MEDIAN TYPE	ACCESS CONTROL	NHS	MILEPOINT	MILEPOINT DESCRIPTION	MARKED LANES	SURFACE WIDTH/TYPE*	AADT
STATE SECONDARY	R URB LOCAL	NONE (UNDIV)	NONE	NOT NHS	00.000		2	24I	594
					00.000 US 40AL	NATIONAL HWY			
					00.000	STOP SIGN			
					00.030		2	20I	
					00.030	ENT TO PUMPING STA			
					00.050	SPEED LIMIT 30 MPH			
					00.060	STRUC #1002 BRADDOCK RUN			
					00.070 CO381	GREENPOINT RD			
					00.170	R/R #CSX 832 238 D			
					00.280 CO769	LIONZ LA			
					00.340 OP440	BRADDOUR RD			
					00.460		2	24I	
NAME: DAKOTA RD					00.460 MD831I	DAKOTA AVE			
					00.460 CO728	DAKOTA ST			
					00.460	STOP SIGN			
					00.480	STOP SIGN			

*A,B = UNIMPROVED; C = GRADED & DRAINED; D,E = SOIL, GRAVEL, STONE; F,G = LOW TYPE BITUMINOUS
H,I = HIGH TYPE BITUMINOUS; J = CONCRETE; K = BRICK; L = BLOCK

STATE HIGHWAY LOCATION REFERENCE

COUNTY: ALLEGANY
DISTRICT: 6
DATE: 12/31/12

ROUTE NUMBER: MD 831A CONTINUED

INVENTORY DIRECTION: NORTH
ROUTE NAME: DAKOTA RD

STATE SYSTEM	FUNCTIONAL CLASS	MEDIAN TYPE	ACCESS CONTROL	NHS	MILEPOINT	MILEPOINT DESCRIPTION	MARKED LANES	SURFACE WIDTH/TYPE*	AADT
STATE SECONDARY	R URB LOCAL	NONE (UNDIV)	NONE	NOT NHS	00.480 MD 36	MT SAVAGE RD	2	24I	594

ROUTE NUMBER: MD 831B

INVENTORY DIRECTION: NORTH
ROUTE NAME: OLD MOUNT SAVAGE RD

STATE SYSTEM	FUNCTIONAL CLASS	MEDIAN TYPE	ACCESS CONTROL	NHS	MILEPOINT	MILEPOINT DESCRIPTION	MARKED LANES	SURFACE WIDTH/TYPE*	AADT
STATE SECONDARY	R URB LOCAL	NONE (UNDIV)	NONE	NOT NHS	00.000		2	19H	98
					00.000	ROAD END - GATE/BARRICADE			
					00.030		2	22H	
					00.030 MD 36C	HOMEWOOD ST			
					00.030 CO421	HOMEWOOD ST			
					00.030	STOP SIGN			
					00.080		2	16G	
					00.080 CO868	IOWA DR			
					00.110	ROAD END - GATE/BARRICADE			

ROUTE NUMBER: MD 831C

INVENTORY DIRECTION: NORTH
ROUTE NAME: KREIGBAUM RD

STATE SYSTEM	FUNCTIONAL CLASS	MEDIAN TYPE	ACCESS CONTROL	NHS	MILEPOINT	MILEPOINT DESCRIPTION	MARKED LANES	SURFACE WIDTH/TYPE*	AADT
STATE SECONDARY	R URB LOCAL	NONE (UNDIV)	NONE	NOT NHS	00.000		2	40I	540
					00.000 CO408	PROENTY RD (BACK)			
					00.000 MD 36	MT SAVAGE RD			
					00.000	STOP SIGN			
					00.010		2	20I	
					00.010 MD831H	NO NAME			
					00.030	SPEED LIMIT 25 MPH			
					00.120 OP450	KLINE DR			
					00.250	NATURAL GAS PUMPING STATION			
					00.430 CO410	CONCORD DR			
					00.500 CO411	WHITEHAIR ST			
					00.610 CO412	DENNY DR			
					00.620	ST. JOHNS CHURCH			

*A,B = UNIMPROVED; C = GRADED & DRAINED; D,E = SOIL, GRAVEL, STONE; F,G = LOW TYPE BITUMINOUS
H,I = HIGH TYPE BITUMINOUS; J = CONCRETE; K = BRICK; L = BLOCK

STATE HIGHWAY LOCATION REFERENCE

COUNTY: ALLEGANY

DISTRICT: 6

DATE: 12/31/12

ROUTE NUMBER: MD 831C CONTINUED

INVENTORY DIRECTION: NORTH

ROUTE NAME: KREIGBAUM RD

STATE SYSTEM	FUNCTIONAL CLASS	MEDIAN TYPE	ACCESS CONTROL	NHS	MILEPOINT	MILEPOINT DESCRIPTION	MARKED LANES	SURFACE WIDTH/TYPE*	AADT
STATE SECONDARY	R URB LOCAL	NONE (UNDIV)	NONE	NOT NHS	00.640 CO416	SUDER LA	2	20I	540
					00.650	CORRIGANVILLE POST OFFICE			
					00.720 MD 35	ELLERSLIE RD			
					00.720	STOP SIGN			
					00.780 CO417	CORRIGAN DR			
					00.830 CO419	BEACHVIEW DR			
					00.850	BEGIN BRIDGE			
					00.860	STRUC #1003 JENNINGS RUN			
					00.870	END BRIDGE			
					00.900	STOP SIGN			
					00.900 MD 36	MT SAVAGE RD			
					00.900 CO658	CASH VALLEY RD (AHEAD)			

ROUTE NUMBER: MD 831D

INVENTORY DIRECTION: NORTH

ROUTE NAME: PORTER TOWN RD

STATE SYSTEM	FUNCTIONAL CLASS	MEDIAN TYPE	ACCESS CONTROL	NHS	MILEPOINT	MILEPOINT DESCRIPTION	MARKED LANES	SURFACE WIDTH/TYPE*	AADT
STATE SECONDARY	R RUR LOCAL	NONE (UNDIV)	NONE	NOT NHS	00.000		2	22I	199
					00.000 MD 36	MT SAVAGE RD			
					00.000	STOP SIGN			
					00.020		2	20I	
					00.080	SPEED LIMIT 35 MPH			
					00.100	APOSTOLIC LIGHTHOUSE CHURCH			
					00.154	SMALL STRUC #01118R0			
					00.370	STOP SIGN			
					00.370 MD 36	MT SAVAGE RD			

ROUTE NUMBER: MD 831F

INVENTORY DIRECTION: EAST

ROUTE NAME: NO NAME

STATE SYSTEM	FUNCTIONAL CLASS	MEDIAN TYPE	ACCESS CONTROL	NHS	MILEPOINT	MILEPOINT DESCRIPTION	MARKED LANES	SURFACE WIDTH/TYPE*	AADT
STATE SECONDARY	R RUR LOCAL	NONE (UNDIV)	NONE	NOT NHS	00.000		2	20I	99
					00.000	GUARDRAIL			

*A,B = UNIMPROVED; C = GRADED & DRAINED; D,E = SOIL, GRAVEL, STONE; F,G = LOW TYPE BITUMINOUS
H,I = HIGH TYPE BITUMINOUS; J = CONCRETE; K = BRICK; L = BLOCK

STATE HIGHWAY LOCATION REFERENCE

COUNTY: ALLEGANY
DISTRICT: 6
DATE: 12/31/12

ROUTE NUMBER: MD 831F CONTINUED

INVENTORY DIRECTION: EAST

ROUTE NAME: NO NAME

STATE SYSTEM	FUNCTIONAL CLASS	MEDIAN TYPE	ACCESS CONTROL	NHS	MILEPOINT	MILEPOINT DESCRIPTION	MARKED LANES	SURFACE WIDTH/TYPE*	AADT
STATE SECONDARY	R RUR LOCAL	NONE (UNDIV)	NONE	NOT NHS	00.015		2	26I	99
					00.040 MD 47	BARRELVILLE RD			

ROUTE NUMBER: MD 831G

INVENTORY DIRECTION: NORTH

ROUTE NAME: CABOOSE RD

STATE SYSTEM	FUNCTIONAL CLASS	MEDIAN TYPE	ACCESS CONTROL	NHS	MILEPOINT	MILEPOINT DESCRIPTION	MARKED LANES	SURFACE WIDTH/TYPE*	AADT
STATE SECONDARY	R URB LOCAL	NONE (UNDIV)	NONE	NOT NHS	00.000		2	10I	0
					00.000	CUL DE SAC			
					00.120	STOP SIGN			
					00.120 MD936	UPPER GEORGES CREEK RD			

ROUTE NUMBER: MD 831H

INVENTORY DIRECTION: WEST

ROUTE NAME: NO NAME

STATE SYSTEM	FUNCTIONAL CLASS	MEDIAN TYPE	ACCESS CONTROL	NHS	MILEPOINT	MILEPOINT DESCRIPTION	MARKED LANES	SURFACE WIDTH/TYPE*	AADT
STATE SECONDARY	R URB LOCAL	NONE (UNDIV)	NONE	NOT NHS	00.000		2	20I	49
					00.000 MD831C	KREIGBAUM RD			
					00.020 OP451	KLINE DR			
					00.070	ROAD END - GATE/BARRICADE			

ROUTE NUMBER: MD 831I

INVENTORY DIRECTION: NORTH

ROUTE NAME: DAKOTA AVE

STATE SYSTEM	FUNCTIONAL CLASS	MEDIAN TYPE	ACCESS CONTROL	NHS	MILEPOINT	MILEPOINT DESCRIPTION	MARKED LANES	SURFACE WIDTH/TYPE*	AADT
STATE SECONDARY	R URB LOCAL	NONE (UNDIV)	NONE	NOT NHS	00.000		2	20I	0
					00.000 MD831A	DAKOTA RD			
					00.000 CO728	DAKOTA ST			
					00.040	ROAD END - GATE/BARRICADE			

*A,B = UNIMPROVED; C = GRADED & DRAINED; D,E = SOIL, GRAVEL, STONE; F,G = LOW TYPE BITUMINOUS
H,I = HIGH TYPE BITUMINOUS; J = CONCRETE; K = BRICK; L = BLOCK

STATE HIGHWAY ADMINISTRATION OF MARYLAND
HIGHWAY INFORMATION SERVICES DIVISION
DATA SUPPORT GROUP

STATE HIGHWAY LOCATION REFERENCE

COUNTY: ALLEGANY

DISTRICT: 6

DATE: 12/31/12

ROUTE NUMBER: MD 935
INVENTORY DIRECTION: NORTH
ROUTE NAME: LOWER GEORGES CREEK RD

STATE SYSTEM	FUNCTIONAL CLASS	MEDIAN TYPE	ACCESS CONTROL	NHS	MILEPOINT	MILEPOINT DESCRIPTION	MARKED LANES	SURFACE WIDTH/TYPE*	AADT
STATE SECONDARY	R RUR MINOR COLL	NONE (UNDIV)	NONE	NOT NHS	00.000		2	26I	1,423
					00.000 CO881	SUGAR MAPLE RD (BACK)			
					00.000 MD 36	NEW GEORGES CREEK RD			
					00.000	STOP SIGN			
					00.020 CO 13	BERRYS LA			
					00.040		2	20I	
					00.040 CO 9	LOWER GEORGES CREEK RD			
					00.040	STOP SIGN			
					00.050	DRAINAGE STRUC #01101X0			
					00.070	SIGN: WELCOME TO BARTON			
					00.182	SPEED LIMIT 25 MPH			
NAME: LEGISLATIVE RD U					00.280	STRUC #1020 MOORES RUN			
					00.280	IN CORP LMTS BARTON			
					00.300 MU145	KEPLINGER LA			
					00.320 MU186	PIEDMONT ST			
					00.320 OP416	MOWBRAY RD			
					00.390 MU187	POTOMAC ST			
					00.450		2	24I	
					00.450 MU 60	C ST			
					00.490		2	22I	
					00.530	BEGIN BRIDGE			
					00.540	STRUC #1019 GEORGES CREEK			
					00.550	END BRIDGE			
					00.570 MU230	WATER ST			
					00.585	BARTON HOSE CO. NO 1 COMPANY 19			
					00.590	FIRST PRESBYTERIAN CHURCH			
					00.600 MU200	N EUTAW ST			
					00.600 MU201	S EUTAW ST			
					00.640 MU190	S RAILROAD ST			
					00.690	TOWN HALL			
					00.710 MU170	MILL ST			
					00.760 MU8010	ALLEY 1			
					00.770 MU240	N RAILROAD ST			
					00.780	R/R #CSX 832 538 S			
					00.790		2	24I	

*A,B = UNIMPROVED; C = GRADED & DRAINED; D,E = SOIL,GRAVEL,STONE; F,G = LOW TYPE BITUMINOUS
H,I = HIGH TYPE BITUMINOUS; J = CONCRETE; K= BRICK; L = BLOCK

STATE HIGHWAY ADMINISTRATION OF MARYLAND
HIGHWAY INFORMATION SERVICES DIVISION
DATA SUPPORT GROUP

STATE HIGHWAY LOCATION REFERENCE

COUNTY: ALLEGANY
DISTRICT: 6
DATE: 12/31/12

ROUTE NUMBER: MD 935 CONTINUED
INVENTORY DIRECTION: NORTH
ROUTE NAME: LEGISLATIVE RD

STATE SYSTEM	FUNCTIONAL CLASS	MEDIAN TYPE	ACCESS CONTROL	NHS	MILEPOINT	MILEPOINT DESCRIPTION	MARKED LANES	SURFACE WIDTH/TYPE*	AADT
STATE SECONDARY	U RUR MINOR COLL	NONE (UNDIV)	NONE	NOT NHS	00.790 OP405	LEGION RD	2	24I	1,423
					00.790 MU 20	B ST			
					00.810 MU 50	BRADLEY ST			
					00.820 MU 51	BRADLEY ST			
					00.840		2	26I	
					00.840	BARTON UNITED METHODIST CHURCH			
					00.850 MU150	LATROBE ST			
					00.920 MU 30	BARTLETT ST			
					00.950		2	20I	
					00.950	STRUC #1018 BUTCHER RUN			
					01.010 MU9020	B ALLEY			
					01.013	SMALL STRUC #01184R0			
					01.020		2	24I	
					01.020 MU210	WALNUT ST			
					01.120 CO857	TAKOMA DR			
					01.220 MU185	OAK ST			
					01.250	SPEED LIMIT 40 MPH			
					01.410		2	25I	
					01.410	OUT CORP LMTS BARTON			
					01.440	SIGN: BARTON			
					01.650		2	22I	
					01.650 CO 28	LAUREL RUN RD			
					01.650 CO688	WATERSIDE ST			
					01.650 CO857	TAKOMA DR			
					01.660	SIGN: MOSCOW			
					01.790	BEGIN BRIDGE			
					01.800	STRUC #1017 GEORGES CREEK			
					01.810	END BRIDGE			
					01.900 CO 37	ROYALE LA			
					01.910 CO 32	MOSCOW ST			
					01.950 CO 38	RAINBOW LA			
					02.000 CO 39	RED ROSE LA			
					02.040 MD935A	NO NAME			
					02.210		2	20I	

R
NAME: LOWER GEORGES
CREEK RD

*A,B = UNIMPROVED; C = GRADED & DRAINED; D,E = SOIL, GRAVEL, STONE; F,G = LOW TYPE BITUMINOUS
H,I = HIGH TYPE BITUMINOUS; J = CONCRETE; K = BRICK; L = BLOCK

STATE HIGHWAY LOCATION REFERENCE

COUNTY: ALLEGANY

DISTRICT: 6

DATE: 12/31/12

ROUTE NUMBER: MD 935 CONTINUED

INVENTORY DIRECTION: NORTH

ROUTE NAME: LOWER GEORGES CREEK RD

STATE SYSTEM	FUNCTIONAL CLASS	MEDIAN TYPE	ACCESS CONTROL	NHS	MILEPOINT	MILEPOINT DESCRIPTION	MARKED LANES	SURFACE WIDTH/TYPE*	AADT
STATE SECONDARY	R RUR MINOR COLL	NONE (UNDIV)	NONE	NOT NHS	02.210	SPEED LIMIT 25 MPH	2	20I	1,423
					02.290		2	20J	
					02.290	BEGIN BRIDGE			
					02.300	STRUC #1016 GEORGES CREEK			
					02.310		2	20I	
					02.310	END BRIDGE			
					02.500 CO 40	MINE ST			
					02.580 CO 42	NIKEP LA			
					02.760		2	22I	
					02.970		2	30I	
					02.990 MD 36	LOWER GEORGES CREEK RD			
					02.990	STOP SIGN			

ROUTE NUMBER: MD 935A

INVENTORY DIRECTION: EAST

ROUTE NAME: NO NAME

STATE SYSTEM	FUNCTIONAL CLASS	MEDIAN TYPE	ACCESS CONTROL	NHS	MILEPOINT	MILEPOINT DESCRIPTION	MARKED LANES	SURFACE WIDTH/TYPE*	AADT
STATE SECONDARY	R RUR LOCAL	NONE (UNDIV)	NONE	NOT NHS	00.000		2	22I	3,306
					00.000 MD935	LOWER GEORGES CREEK RD			
					00.000	STOP SIGN			
					00.010	R/R CROSSING			
					00.100	STOP SIGN			
					00.100 MD 36	NEW GEORGES CREEK RD			

ROUTE NUMBER: MD 936

INVENTORY DIRECTION: NORTH

ROUTE NAME: UPPER GEORGES CREEK RD

STATE SYSTEM	FUNCTIONAL CLASS	MEDIAN TYPE	ACCESS CONTROL	NHS	MILEPOINT	MILEPOINT DESCRIPTION	MARKED LANES	SURFACE WIDTH/TYPE*	AADT
STATE SECONDARY	U RUR MAJ COLL	NONE (UNDIV)	NONE	NOT NHS	00.000		2	20I	1,405
					00.000 MU 55	BROADWAY ST (BACK)			
					00.000 MU 50	CHURCH ST			
					00.000	STOP SIGN			
					00.010 MU150	SMITH HILL RD			

*A,B = UNIMPROVED; C = GRADED & DRAINED; D,E = SOIL, GRAVEL, STONE; F,G = LOW TYPE BITUMINOUS
H,I = HIGH TYPE BITUMINOUS; J = CONCRETE; K = BRICK; L = BLOCK

STATE HIGHWAY ADMINISTRATION OF MARYLAND
HIGHWAY INFORMATION SERVICES DIVISION
DATA SUPPORT GROUP

STATE HIGHWAY LOCATION REFERENCE

COUNTY: ALLEGANY
DISTRICT: 6
DATE: 12/31/12

ROUTE NUMBER: MD 936 CONTINUED
INVENTORY DIRECTION: NORTH
ROUTE NAME: UPPER GEORGES CREEK RD

STATE SYSTEM	FUNCTIONAL CLASS	MEDIAN TYPE	ACCESS CONTROL	NHS	MILEPOINT	MILEPOINT DESCRIPTION	MARKED LANES	SURFACE WIDTH/TYPE*	AADT
STATE SECONDARY	U RUR MAJ COLL	NONE (UNDIV)	NONE	NOT NHS	00.010 MU120	PARSONAGE RD	2	20I	1,405
	R				00.110	OUT CORP LMTS MIDLAND			
					00.180	SPEED LIMIT 50 MPH			
					00.200	SIGN: WELCOME TO MIDLAND			
					00.210		2	22I	
					00.330		2	25I	
					00.570		2	22I	
	URB COLL				00.970				
					00.970 CO 70	KLONDIKE RD			
					01.030 CO 86	OCEAN HILL RD			
					01.120		2	24I	
					02.130	DRAINAGE: 48" CP			
					02.540 CO681	CABIN RUN RD			
					02.560	SPEED LIMIT 35 MPH			
					02.810				1,512
					02.810 CO 74	SHAFT RD			
					02.830 CO104	SLOAN AVE			
					02.900 CO105	KERR RD			
					03.180	DRAINAGE STRUC #01084X0			
					03.302 IS 68	NATIONAL FREEWAY			
					03.309	STRUC #1113			
					03.321 IS 68	NATIONAL FREEWAY (WB)			
					03.500 MD831G	CABOOSE RD			
					03.500	DRAINAGE STRUC #01085X0			
					03.520		2	22I	
					03.690		2	24I	
					03.780 CO699	WELSH HILL RD			
					03.780 CO846	CHERRY LA			
					03.790 OP151	NO NAME			
					03.930	DRAINAGE STRUC #01086X0			
					03.990		2	22I	
					03.990 CO148	MARTIN RUN RD			
					04.130 CO152	AVENUE A			
					04.230 OP 25	TROUTMAN LA			
					04.280 CO149	POWELLS LA			

*A,B = UNIMPROVED; C = GRADED & DRAINED; D,E = SOIL,GRAVEL,STONE; F,G = LOW TYPE BITUMINOUS
H,I = HIGH TYPE BITUMINOUS; J = CONCRETE; K = BRICK; L = BLOCK

STATE HIGHWAY LOCATION REFERENCE

COUNTY: ALLEGANY
DISTRICT: 6
DATE: 12/31/12

ROUTE NUMBER: MD 936 CONTINUED

INVENTORY DIRECTION: NORTH

ROUTE NAME: UPPER GEORGES CREEK RD

STATE SYSTEM	FUNCTIONAL CLASS	MEDIAN TYPE	ACCESS CONTROL	NHS	MILEPOINT	MILEPOINT DESCRIPTION	MARKED LANES	SURFACE WIDTH/TYPE*	AADT
STATE SECONDARY	R URB COLL	NONE (UNDIV)	NONE	NOT NHS	04.300	SPEED LIMIT 25 MPH	2	22I	1,512
					04.330 CO150	THIRD ST			
					04.390 CO153	GRAHAM ST			
					04.400 CO155	WALNUT ST			
					04.480 CO833	GLENN ST			
NAME: GRANT ST	U				04.650	IN CORP LMTS FROSTBURG			
					04.650 MU270	GREEN ST			
					04.745	NO NAME			
					04.750		2	21I	
					04.800	ELECTRICAL SUBSTATION			
					04.810		2	22I	
					04.810 MU110	BLAIR ST			
					04.850 MU8070	ALLEY #7			
					04.890 MU370	MCCULLOH ST			
					04.930 MU8010	ALLEY #1			
					04.960 MU550	WASHINGTON ST			
					05.000 MU380	MECHANIC ST			
					05.040	TRAFFIC SIGNAL			
					05.040 US 40AL	MAIN ST			
					05.040 MU260	GRANT ST (AHEAD)			

ROUTE NUMBER: MD 937

INVENTORY DIRECTION: NORTH

ROUTE NAME: MAIN ST

STATE SYSTEM	FUNCTIONAL CLASS	MEDIAN TYPE	ACCESS CONTROL	NHS	MILEPOINT	MILEPOINT DESCRIPTION	MARKED LANES	SURFACE WIDTH/TYPE*	AADT
MUNICIPAL	U URB LOCAL	NONE (UNDIV)	NONE	NOT NHS	00.000		2	28I	3,527
					00.000 MD135	CHURCH ST			
					00.000 MU300	MARYLAND AVE			
					00.000	BEGIN MUNICIPAL MAINTENANCE			
					00.000	STOP SIGN			
					00.020 MU8000	BANK ALLEY			
					00.040	SPEED LIMIT 25 MPH			
					00.080 MU111	VICTORY POST DR			
					00.120	WESTERNPORT POST OFFICE			

*A,B = UNIMPROVED; C = GRADED & DRAINED; D,E = SOIL, GRAVEL, STONE; F,G = LOW TYPE BITUMINOUS
H,I = HIGH TYPE BITUMINOUS; J = CONCRETE; K = BRICK; L = BLOCK

STATE HIGHWAY LOCATION REFERENCE

COUNTY: ALLEGANY
DISTRICT: 6
DATE: 12/31/12

ROUTE NUMBER: MD 937 CONTINUED

INVENTORY DIRECTION: NORTH

ROUTE NAME: MAIN ST

STATE SYSTEM	FUNCTIONAL CLASS	MEDIAN TYPE	ACCESS CONTROL	NHS	MILEPOINT	MILEPOINT DESCRIPTION	MARKED LANES	SURFACE WIDTH/TYPE*	AADT
MUNICIPAL	U URB LOCAL	NONE (UNDIV)	NONE	NOT NHS	00.200		2	22I	3,527
					00.200 MU350	OAKVIEW DR			
					00.280		2	20I	
					00.300 MU360	PHILOS AVE			
					00.360		2	24I	
					00.360	STRUC #1022 GEORGES CREEK			
					00.410 MU260	LINCOLN DR			
					00.460		2	22I	
					00.500 MU450	ROSS ST			
					00.500 MU510	WAVERLY ST			
					00.650		2	20I	
					00.650 MU230	KOLBERGS HILL RD			
					00.750 MU230	KOLBERGS HILL RD			
					00.940	SIGN: WESTERNPORT			
					01.010				
STATE SECONDARY	R RUR LOCAL				01.070				3,562
NAME: CREEKSIDE DR					01.070	OUT CORP LMTS WESTERNPORT			
					01.070	END MUNICIPAL MAINTENANCE			
					01.070	BEGIN STATE MAINTENANCE			
					01.530	STOP SIGN			
					01.530 MD 36	NEW GEORGES CREEK RD			

ROUTE NUMBER: MD 939

INVENTORY DIRECTION: NORTH

ROUTE NAME: NO NAME

STATE SYSTEM	FUNCTIONAL CLASS	MEDIAN TYPE	ACCESS CONTROL	NHS	MILEPOINT	MILEPOINT DESCRIPTION	MARKED LANES	SURFACE WIDTH/TYPE*	AADT
STATE SECONDARY	R RUR LOCAL	NONE (UNDIV)	NONE	NOT NHS	00.000		2	30I	99
					00.000 MD 36	NEW GEORGES CREEK RD			
					00.010	ROAD END - GUARDRAIL			

*A,B = UNIMPROVED; C = GRADED & DRAINED; D,E = SOIL,GRAVEL,STONE; F,G = LOW TYPE BITUMINOUS
H,I = HIGH TYPE BITUMINOUS; J = CONCRETE; K= BRICK; L = BLOCK

STATE HIGHWAY ADMINISTRATION OF MARYLAND
HIGHWAY INFORMATION SERVICES DIVISION
DATA SUPPORT GROUP

STATE HIGHWAY LOCATION REFERENCE

COUNTY: ALLEGANY
DISTRICT: 6
DATE: 12/31/12

ROUTE NUMBER: MD 942
INVENTORY DIRECTION: NORTH
ROUTE NAME: BRIDGE ST

STATE SYSTEM	FUNCTIONAL CLASS	MEDIAN TYPE	ACCESS CONTROL	NHS	MILEPOINT	MILEPOINT DESCRIPTION	MARKED LANES	SURFACE WIDTH/TYPE*	AADT
STATE SECONDARY	U URB MINOR ART	NONE (UNDIV)	NONE	NOT NHS	00.000		2	28I	7,614
					00.000	WEST VIRGINIA ST/L			
					00.000	BEGIN BRIDGE			
					00.030	STRUC #1066 POTOMAC RIVER			
					00.060	END BRIDGE			
					00.060 MU435	BRIDGE ST (AHEAD)			

ROUTE NUMBER: MD 948AD
INVENTORY DIRECTION: NORTH
ROUTE NAME: PLEASANT VALLEY RD

STATE SYSTEM	FUNCTIONAL CLASS	MEDIAN TYPE	ACCESS CONTROL	NHS	MILEPOINT	MILEPOINT DESCRIPTION	MARKED LANES	SURFACE WIDTH/TYPE*	AADT
STATE SECONDARY	R RUR MINOR COLL	NONE (UNDIV)	NONE	NOT NHS	00.000		2	22I	1,325
					00.000 MD144	NATIONAL PIKE			
					00.000	STOP SIGN			
					00.030 RP 68- 4	RAMP 4 FR MD 948AD NB TO IS 68 EB			
					00.030 RP 68- 6	RAMP 6 FR IS 68 EB TO MD 948AD SB			
					00.050		2	22J	
					00.050	BEGIN BRIDGE			
					00.057 IS 68	NATIONAL FREEWAY			
					00.070	STRUC #1150			
					00.070	EXIT #50			
					00.082 IS 68	NATIONAL FREEWAY (WB)			
					00.100		2	22I	
					00.100	END BRIDGE			
		PAINTED			00.140				
					00.140 RP 68- 2	RAMP 2 FR IS 68 WB TO MD 948AD NB			
					00.140 RP 68- 8	RAMP 8 FR MD 948AD SB TO IS 68 WB			
					00.200 CO481	PLEASANT VALLEY RD			
					00.200 SR 28	LAKEVIEW DR (AHEAD)			

*A,B = UNIMPROVED; C = GRADED & DRAINED; D,E = SOIL, GRAVEL, STONE; F,G = LOW TYPE BITUMINOUS
H,I = HIGH TYPE BITUMINOUS; J = CONCRETE; K = BRICK; L = BLOCK

STATE HIGHWAY LOCATION REFERENCE

COUNTY: ALLEGANY
DISTRICT: 6
DATE: 12/31/12

ROUTE NUMBER: MD 948AE
INVENTORY DIRECTION: SOUTH
ROUTE NAME: ROCKY GAP RD

STATE SYSTEM	FUNCTIONAL CLASS	MEDIAN TYPE	ACCESS CONTROL	NHS	MILEPOINT	MILEPOINT DESCRIPTION	MARKED LANES	SURFACE WIDTH/TYPE*	AADT
STATE SECONDARY	R RUR LOCAL	NONE (UNDIV)	NONE	NOT NHS	02.420		2	22I	99
					02.420 CO457	ROCKY GAP RD (BACK)			
					02.540		2	22J	
					02.540	BEGIN BRIDGE			
					02.552 IS 68	NATIONAL FREEWAY (WB)			
					02.560	STRUC #1151			
					02.567 IS 68	NATIONAL FREEWAY			
					02.590		2	22I	
					02.590	END BRIDGE			
					02.600	STOP SIGN			
					02.600 MD144	NATIONAL PIKE			

ROUTE NUMBER: MD 948AF
INVENTORY DIRECTION: NORTH
ROUTE NAME: JEFFRIES RD

STATE SYSTEM	FUNCTIONAL CLASS	MEDIAN TYPE	ACCESS CONTROL	NHS	MILEPOINT	MILEPOINT DESCRIPTION	MARKED LANES	SURFACE WIDTH/TYPE*	AADT
STATE SECONDARY	R RUR LOCAL	NONE (UNDIV)	NONE	NOT NHS	00.620		2	22I	204
					00.620 CO472	JEFFRIES RD (BACK)			
					00.730		2	22J	
					00.730	BEGIN BRIDGE			
					00.743 IS 68	NATIONAL FREEWAY			
					00.750	STRUC #1155			
					00.757 IS 68	NATIONAL FREEWAY (WB)			
					00.770		2	22I	
					00.770	END BRIDGE			
					00.910 CO472	JEFFRIES RD (AHEAD)			

ROUTE NUMBER: MD 948AL
INVENTORY DIRECTION: SOUTH
ROUTE NAME: MV SMITH RD

STATE SYSTEM	FUNCTIONAL CLASS	MEDIAN TYPE	ACCESS CONTROL	NHS	MILEPOINT	MILEPOINT DESCRIPTION	MARKED LANES	SURFACE WIDTH/TYPE*	AADT
STATE SECONDARY	R RUR MINOR COLL	NONE (UNDIV)	NONE	NOT NHS	01.530		2	24I	113
					01.530 CO570	MV SMITH RD (BACK)			

*A,B = UNIMPROVED; C = GRADED & DRAINED; D,E = SOIL, GRAVEL, STONE; F,G = LOW TYPE BITUMINOUS
H,I = HIGH TYPE BITUMINOUS; J = CONCRETE; K = BRICK; L = BLOCK

STATE HIGHWAY ADMINISTRATION OF MARYLAND
HIGHWAY INFORMATION SERVICES DIVISION
DATA SUPPORT GROUP

STATE HIGHWAY LOCATION REFERENCE

COUNTY: ALLEGANY
DISTRICT: 6
DATE: 12/31/12

ROUTE NUMBER: MD 948AL CONTINUED

INVENTORY DIRECTION: SOUTH

ROUTE NAME: MV SMITH RD

STATE SYSTEM	FUNCTIONAL CLASS	MEDIAN TYPE	ACCESS CONTROL	NHS	MILEPOINT	MILEPOINT DESCRIPTION	MARKED LANES	SURFACE WIDTH/TYPE*	AADT
STATE SECONDARY	R	RUR MINOR COLL	NONE	NOT NHS	01.650 RP 68- 8	RAMP 8 FR MD 948AL SB TO IS 68 WB	2	24I	113
					01.660 RP 68- 7	RAMP 7 FR IS 68 WB TO MD 948AL SB			
					01.780		2	24J	
					01.780	BEGIN BRIDGE			
					01.790 IS 68	NATIONAL FREEWAY (WB)			
		RUR LOCAL			01.800				
					01.800	STRUC #1130			
					01.800	EXIT #64			
					01.805 IS 68	NATIONAL FREEWAY			
					01.820		2	24I	
					01.820	END BRIDGE			
					01.860 RP 68- 6	RAMP 6 FR IS 68 EB TO MD 948AL SB			
					01.860 RP 68- 4	RAMP 4 FR MD 948AL NB TO IS 68 EB			
					01.900 SR 33	FOREST CT			
					02.000		2	34I	
					02.000 SR 10	NO NAME			
					02.020 CO570	MV SMITH RD (AHEAD)			

ROUTE NUMBER: MD 948AM

INVENTORY DIRECTION: WEST

ROUTE NAME: FLINTSTONE DR

STATE SYSTEM	FUNCTIONAL CLASS	MEDIAN TYPE	ACCESS CONTROL	NHS	MILEPOINT	MILEPOINT DESCRIPTION	MARKED LANES	SURFACE WIDTH/TYPE*	AADT
STATE SECONDARY	R	RUR MAJ COLL	NONE	NOT NHS	00.000		2	22I	1,174
					00.000 CO740	BLACK VALLEY RD (BACK)			
					00.000 CO505	FLINTSTONE CREEK RD			
					00.000 MD948AO	BLACK VALLEY RD			
					00.000	STOP SIGN			
					00.070	ENT TO FLINTSTONE V.F.C.			
					00.100	ATHLETIC FIELD			
					00.190	ATHLETIC FIELD			
					00.250 RP 68- 5	RAMP 5 FR IS 68 WB TO MD 948AM			
					00.250	EXIT #56			
		RUR LOCAL			00.260				99
					00.260 RP 68- 7	RAMP 7 FR MD 948AM TO IS 68 WB			

*A,B = UNIMPROVED; C = GRADED & DRAINED; D,E = SOIL, GRAVEL, STONE; F,G = LOW TYPE BITUMINOUS
H,I = HIGH TYPE BITUMINOUS; J = CONCRETE; K = BRICK; L = BLOCK

STATE HIGHWAY LOCATION REFERENCE

COUNTY: ALLEGANY
DISTRICT: 6
DATE: 12/31/12

ROUTE NUMBER: MD 948AM CONTINUED

INVENTORY DIRECTION: WEST

ROUTE NAME: FLINTSTONE DR

STATE SYSTEM	FUNCTIONAL CLASS	MEDIAN TYPE	ACCESS CONTROL	NHS	MILEPOINT	MILEPOINT DESCRIPTION	MARKED LANES	SURFACE WIDTH/TYPE*	AADT
STATE SECONDARY	R RUR LOCAL	NONE (UNDIV)	NONE	NOT NHS	00.610	PRIVATE DRIVE (AHEAD)	2	22I	99

ROUTE NUMBER: MD 948AO

INVENTORY DIRECTION: SOUTH

ROUTE NAME: BLACK VALLEY RD

STATE SYSTEM	FUNCTIONAL CLASS	MEDIAN TYPE	ACCESS CONTROL	NHS	MILEPOINT	MILEPOINT DESCRIPTION	MARKED LANES	SURFACE WIDTH/TYPE*	AADT
STATE SECONDARY	R RUR MAJ COLL	NONE (UNDIV)	NONE	NOT NHS	00.000		2	20I	1,323
					00.000 CO505	FLINTSTONE CREEK RD (BACK)			
					00.000 CO740	BLACK VALLEY RD			
					00.000 MD948AM	FLINTSTONE DR			
					00.182 IS 68	NATIONAL FREEWAY (WB)			
					00.190		2	24I	
					00.190	STRUC #1077			
					00.195 IS 68	NATIONAL FREEWAY			
					00.262	DRAINAGE STRUC# 1121X0			
					00.310	STOP SIGN			
					00.310 MD144	OLD NATIONAL PIKE			
					00.310 CO848	MURLEYS BRANCH RD (AHEAD)			

ROUTE NUMBER: MD 948C

INVENTORY DIRECTION: NORTH

ROUTE NAME: SUNSET ORCHARD RD

STATE SYSTEM	FUNCTIONAL CLASS	MEDIAN TYPE	ACCESS CONTROL	NHS	MILEPOINT	MILEPOINT DESCRIPTION	MARKED LANES	SURFACE WIDTH/TYPE*	AADT
STATE SECONDARY	R RUR LOCAL	NONE (UNDIV)	NONE	NOT NHS	00.000		2	26I	99
					00.000 MD144	NATIONAL PIKE			
					00.000	STOP SIGN			
					00.020		2	22I	
					00.020 RP 68- 7	RAMP 7 FR MD 948C TO IS 68 WB			
					00.020	STOP SIGN			
					00.150		2	14I	
					00.170		2	12D&E	
					00.170	SIGN: NO TRESPASSING			
					00.390	PVT DR (AHEAD)			

*A,B = UNIMPROVED; C = GRADED & DRAINED; D,E = SOIL, GRAVEL, STONE; F,G = LOW TYPE BITUMINOUS
H,I = HIGH TYPE BITUMINOUS; J = CONCRETE; K = BRICK; L = BLOCK

STATE HIGHWAY LOCATION REFERENCE

COUNTY: ALLEGANY
DISTRICT: 6
DATE: 12/31/12

ROUTE NUMBER: MD 948M
INVENTORY DIRECTION: WEST
ROUTE NAME: W WILSON RD

STATE SYSTEM	FUNCTIONAL CLASS	MEDIAN TYPE	ACCESS CONTROL	NHS	MILEPOINT	MILEPOINT DESCRIPTION	MARKED LANES	SURFACE WIDTH/TYPE*	AADT
STATE SECONDARY	R RUR LOCAL	NONE (UNDIV)	NONE	NOT NHS	00.000		2	22I	99
					00.000 MD144	NATIONAL PIKE			
					00.000	STOP SIGN			
					00.370		2	28H	
					00.440 CO502	STREET RD			
					00.440 CO501	WEST WILSON RD (AHEAD)			

ROUTE NUMBER: MD 948Y
INVENTORY DIRECTION: NORTH
ROUTE NAME: HIGH GERMANY RD

STATE SYSTEM	FUNCTIONAL CLASS	MEDIAN TYPE	ACCESS CONTROL	NHS	MILEPOINT	MILEPOINT DESCRIPTION	MARKED LANES	SURFACE WIDTH/TYPE*	AADT
STATE SECONDARY	R RUR LOCAL	NONE (UNDIV)	NONE	NOT NHS	00.000		2	24I	99
					00.000 US 40SC	NATIONAL PIKE			
					00.000	STOP SIGN			
					00.030 RP 68- 6	RAMP 6 FR IS 68 EB TO MD 948Y SB			
					00.030 RP 68- 4	RAMP 4 FR MD 948Y NB TO IS 68 EB			
					00.040		2	24J	
					00.040	BEGIN BRIDGE			
					00.056 IS 68	NATIONAL FREEWAY			
					00.063	EXIT #72			
					00.063	STRUC #1128			
					00.070 IS 68	NATIONAL FREEWAY (WB)			
					00.090		2	24I	
					00.090	END BRIDGE			
					00.110 RP 68- 2	RAMP 2 FR IS 68 WB TO MD 948Y NB			
					00.290 RP 68- 8	RAMP 8 FR MD 948Y SB TO IS 68 WB			
					00.330	STRUC #1142			
					00.350 CO601	EARTH RD			
					00.370	STRUC #W0011 SIDELING HILL CREEK			
					00.370	WASHINGTON CO/L			

*A,B = UNIMPROVED; C = GRADED & DRAINED; D,E = SOIL, GRAVEL, STONE; F,G = LOW TYPE BITUMINOUS
H,I = HIGH TYPE BITUMINOUS; J = CONCRETE; K = BRICK; L = BLOCK

STATE HIGHWAY LOCATION REFERENCE

COUNTY: ALLEGANY
DISTRICT: 6
DATE: 12/31/12

ROUTE NUMBER: MD 949
INVENTORY DIRECTION: NORTH
ROUTE NAME: W BRADDOCK RD

STATE SYSTEM	FUNCTIONAL CLASS	MEDIAN TYPE	ACCESS CONTROL	NHS	MILEPOINT	MILEPOINT DESCRIPTION	MARKED LANES	SURFACE WIDTH/TYPE*	AADT
STATE SECONDARY	R URB LOCAL	NONE (UNDIV)	NONE	NOT NHS	00.000		2	24I	98
					00.000 MD658	VOCKE RD			
					00.000 CO331	CLUB HOUSE RD (BACK)			
					00.000	STOP SIGN			
					00.064	SPEED LIMIT 30 MPH			
					00.560	ROAD END - GUARDRAIL			

ROUTE NUMBER: MD 949A
INVENTORY DIRECTION: EAST
ROUTE NAME: NO NAME

STATE SYSTEM	FUNCTIONAL CLASS	MEDIAN TYPE	ACCESS CONTROL	NHS	MILEPOINT	MILEPOINT DESCRIPTION	MARKED LANES	SURFACE WIDTH/TYPE*	AADT
STATE SECONDARY	R URB LOCAL	NONE (UNDIV)	NONE	NOT NHS	00.000		2	26I	0
					00.000 MD 53	WINCHESTER RD			
					00.050		2	24I	
					00.120	ROAD END			

ROUTE NUMBER: MD 951
INVENTORY DIRECTION: NORTH
ROUTE NAME: OLD CRESAPTOWN RD

STATE SYSTEM	FUNCTIONAL CLASS	MEDIAN TYPE	ACCESS CONTROL	NHS	MILEPOINT	MILEPOINT DESCRIPTION	MARKED LANES	SURFACE WIDTH/TYPE*	AADT
STATE SECONDARY	R URB LOCAL	NONE (UNDIV)	NONE	NOT NHS	00.000		2	18I	349
					00.000 MD 53	WINCHESTER RD			
					00.000 OP444	MRI RD (BACK)			
					00.000	STOP SIGN			
					00.020 OP 85	OLEANDER DR			
					00.070 CO280	FERN ST			
					00.210 OP 84	VINE ST			
					00.230 MD 53	WINCHESTER RD			
					00.230	STOP SIGN			

*A,B = UNIMPROVED; C = GRADED & DRAINED; D,E = SOIL, GRAVEL, STONE; F,G = LOW TYPE BITUMINOUS
H,I = HIGH TYPE BITUMINOUS; J = CONCRETE; K = BRICK; L = BLOCK

STATE HIGHWAY LOCATION REFERENCE

COUNTY: ALLEGANY

DISTRICT: 6

DATE: 12/31/12

ROUTE NUMBER: MD 952
INVENTORY DIRECTION: NORTH
ROUTE NAME: HILLCREST DR

STATE SYSTEM	FUNCTIONAL CLASS	MEDIAN TYPE	ACCESS CONTROL	NHS	MILEPOINT	MILEPOINT DESCRIPTION	MARKED LANES	SURFACE WIDTH/TYPE*	AADT
STATE SECONDARY	U URB LOCAL	NONE (UNDIV)	NONE	NOT NHS	00.000		2	24I	98
					00.000 RP 68- 7	RAMP 7 FR IS 68 WB TO MD 952 SB			
					00.000 RP 68- 8	RAMP 8 FR MD 952 SB TO IS 68 WB			
					00.040 OP174	NO NAME			
					00.070		2	20I	0
					00.127		2	22J	
					00.127	BEGIN BRIDGE			
					00.137 IS 68	NATIONAL FREEWAY (WB)			
					00.146	STRUC #1081			
					00.146	EXIT #45			
					00.153 IS 68	NATIONAL FREEWAY			
					00.165		2	20I	
					00.165	END BRIDGE			
					00.170 MD952B	NO NAME			
					00.170 MD952A	RANNELLS RD			
					00.220				98
					00.220 RP 68- 4	RAMP 4 FR MD 952 NB TO IS 68 EB			
					00.220 RP 68- 6	RAMP 6 FR IS 68 EB TO MD 952 SB			
					00.220	STOP SIGN			
					00.310 OP176	NO NAME			
					00.310	ST PAUL DR (PVT)			

ROUTE NUMBER: MD 952A
INVENTORY DIRECTION: EAST
ROUTE NAME: RANNELLS RD

STATE SYSTEM	FUNCTIONAL CLASS	MEDIAN TYPE	ACCESS CONTROL	NHS	MILEPOINT	MILEPOINT DESCRIPTION	MARKED LANES	SURFACE WIDTH/TYPE*	AADT
STATE SECONDARY	R URB LOCAL	NONE (UNDIV)	NONE	NOT NHS	00.000		2	20I	98
					00.000 MD952	HILLCREST DR			
					00.000 MD952B	NO NAME			
					00.000	STOP SIGN			
					00.070		2	14I	
					00.110		2	20I	
					00.120	AERIE RD (PVT)			
					00.150	ATR STATION #0070 (IS 68 EB/L)			

*A,B = UNIMPROVED; C = GRADED & DRAINED; D,E = SOIL,GRAVEL,STONE; F,G = LOW TYPE BITUMINOUS
H,I = HIGH TYPE BITUMINOUS; J = CONCRETE; K= BRICK; L = BLOCK

STATE HIGHWAY LOCATION REFERENCE

COUNTY: ALLEGANY
DISTRICT: 6
DATE: 12/31/12

ROUTE NUMBER: MD 952A CONTINUED

INVENTORY DIRECTION: EAST
ROUTE NAME: RANNELLS RD

STATE SYSTEM	FUNCTIONAL CLASS	MEDIAN TYPE	ACCESS CONTROL	NHS	MILEPOINT	MILEPOINT DESCRIPTION	MARKED LANES	SURFACE WIDTH/TYPE*	AADT
STATE SECONDARY	R URB LOCAL	NONE (UNDIV)	NONE	NOT NHS	00.180	ROAD END	2	20I	98
					00.180	PVT DRIVE (AHEAD)			

ROUTE NUMBER: MD 952B

INVENTORY DIRECTION: SOUTH
ROUTE NAME: NO NAME

STATE SYSTEM	FUNCTIONAL CLASS	MEDIAN TYPE	ACCESS CONTROL	NHS	MILEPOINT	MILEPOINT DESCRIPTION	MARKED LANES	SURFACE WIDTH/TYPE*	AADT
STATE SECONDARY	R URB LOCAL	NONE (UNDIV)	NONE	NOT NHS	00.000		2	20I	0
					00.000 MD952A	RANNELLS RD			
					00.000 MD952	HILLCREST DR			
					00.025		2	22I	
					00.050 OP175	NO NAME (AHEAD)			

ROUTE NUMBER: MD 956

INVENTORY DIRECTION: EAST
ROUTE NAME: PATRIOT PKWY

STATE SYSTEM	FUNCTIONAL CLASS	MEDIAN TYPE	ACCESS CONTROL	NHS	MILEPOINT	MILEPOINT DESCRIPTION	MARKED LANES	SURFACE WIDTH/TYPE*	AADT
STATE SECONDARY	R RUR MAJ COLL	NONE (UNDIV)	NONE	NOT NHS	00.000		2	22I	7,104
					00.000 US220	MCMULLEN HWY			
					00.000	STOP SIGN			
					00.020		2	24I	
					00.020	SPUR FR US 220			
					00.020	SPUR TO US 220			
		PAINTED			00.047				
		NONE (UNDIV)			00.126				
		PAINTED			00.126 CO885	BARTON PARK DR			
					00.165				
					00.190	SPEED LIMIT 35 MPH			
		NONE (UNDIV)			00.256				
					00.280	BEGIN BRIDGE			
					00.290	R/R #CSX 144 711 T			
					00.300	R/R #CSX 832 496 H			
					00.300	STRUC #1097			

*A,B = UNIMPROVED; C = GRADED & DRAINED; D,E = SOIL, GRAVEL, STONE; F,G = LOW TYPE BITUMINOUS
H,I = HIGH TYPE BITUMINOUS; J = CONCRETE; K = BRICK; L = BLOCK

STATE HIGHWAY LOCATION REFERENCE

COUNTY: ALLEGANY

DISTRICT: 6

DATE: 12/31/12

ROUTE NUMBER: MD 956 CONTINUED

INVENTORY DIRECTION: EAST

ROUTE NAME: PATRIOT PKWY

STATE SYSTEM	FUNCTIONAL CLASS	MEDIAN TYPE	ACCESS CONTROL	NHS	MILEPOINT	MILEPOINT DESCRIPTION	MARKED LANES	SURFACE WIDTH/TYPE*	AADT
STATE SECONDARY	R RUR MAJ COLL	NONE (UNDIV)	NONE	NOT NHS	00.330	END BRIDGE	2	24I	7,104
					00.430	BEGIN BRIDGE			
					00.480	STRUC #1098 POTOMAC RIVER			
					00.480	WEST VIRGINIA ST/L			
					00.530	END BRIDGE IN WEST VIRGINIA			

ROUTE NUMBER: US 40AB

INVENTORY DIRECTION: NORTH

ROUTE NAME: NO NAME

STATE SYSTEM	FUNCTIONAL CLASS	MEDIAN TYPE	ACCESS CONTROL	NHS	MILEPOINT	MILEPOINT DESCRIPTION	MARKED LANES	SURFACE WIDTH/TYPE*	AADT
STATE SECONDARY	R URB LOCAL	NONE (UNDIV)	NONE	NOT NHS	00.000		2	26I	0
					00.000 MD144	ALI GHAN RD			
					00.000	STOP SIGN			
					00.030		2	30I	
					00.040	ROAD END			

ROUTE NUMBER: US 40AF

INVENTORY DIRECTION: NORTH

ROUTE NAME: NO NAME

STATE SYSTEM	FUNCTIONAL CLASS	MEDIAN TYPE	ACCESS CONTROL	NHS	MILEPOINT	MILEPOINT DESCRIPTION	MARKED LANES	SURFACE WIDTH/TYPE*	AADT
STATE SECONDARY	R RUR LOCAL	NONE (UNDIV)	NONE	NOT NHS	00.000		2	24I	0
					00.000 MD144AE	GILPIN RD			
					00.000	STOP SIGN			
					00.020	STOP SIGN			
					00.020 MD144	OLD NATIONAL PIKE			

ROUTE NUMBER: US 40AL

INVENTORY DIRECTION: EAST

ROUTE NAME: NATIONAL HWY

STATE SYSTEM	FUNCTIONAL CLASS	MEDIAN TYPE	ACCESS CONTROL	NHS	MILEPOINT	MILEPOINT DESCRIPTION	MARKED LANES	SURFACE WIDTH/TYPE*	AADT
STATE SECONDARY	R RUR MAJ COLL	NONE (UNDIV)	NONE	NOT NHS	00.000		2	24I	2,741
					00.000	GARRETT CO/L			

*A,B = UNIMPROVED; C = GRADED & DRAINED; D,E = SOIL, GRAVEL, STONE; F,G = LOW TYPE BITUMINOUS
H,I = HIGH TYPE BITUMINOUS; J = CONCRETE; K = BRICK; L = BLOCK

STATE HIGHWAY ADMINISTRATION OF MARYLAND
HIGHWAY INFORMATION SERVICES DIVISION
DATA SUPPORT GROUP

STATE HIGHWAY LOCATION REFERENCE

COUNTY: ALLEGANY
DISTRICT: 6
DATE: 12/31/12

ROUTE NUMBER: US 40AL CONTINUED

INVENTORY DIRECTION: EAST

ROUTE NAME: NATIONAL HWY

STATE SYSTEM	FUNCTIONAL CLASS	MEDIAN TYPE	ACCESS CONTROL	NHS	MILEPOINT	MILEPOINT DESCRIPTION	MARKED LANES	SURFACE WIDTH/TYPE*	AADT
STATE SECONDARY	R	RUR MAJ COLL	NONE	NOT NHS	00.170	SAND BANK RD	2	24I	2,741
	U				00.555	IN CORP LMTS FROSTBURG			
					00.593 MU206	CLIFTON TERR			
					00.653 CO174	KEMP DR			
		URB MINOR ART			00.943				
					00.943	ENT TO FROSTBURG WATER PLANT			
					01.043	SPEED LIMIT 40 MPH			
					01.053 CO175	CATHERINE ST			
	R				01.150	OUT CORP LMTS FROSTBURG			
					01.333 OP233	TISDALE ST			
					01.353	SPEED LIMIT 25 MPH			
					01.363	SIGN: FROSTBURG WELCOMES YOU			
					01.379	DRAINAGE STRUC #01200X0			
NAME: MAIN ST	U				01.390	IN CORP LMTS FROSTBURG			
					01.420 MU470	SHAW ST			
					01.463 MU590	WENKS LA			
					01.495 MU150	C ST			
					01.575 MU242	FEDERAL ST #2			
					01.585 MU 40	ARMSTRONG AVE			
					01.675 MU8230	ALLEY #23			
					01.705 MU8560	ALLEY #56			
					01.725 MU8220	ALLEY #22			
					01.767 MU280	HIGH ST			
					01.777		2	22I	
					01.777 MU8210	N HIGH ST			
					01.845 MU325	LEMMERTS ALLEY			
					01.855	ALLEY B			
					01.915 MU200	CHESTNUT ST			
					01.963 MU8550	ALLEY #55			
					01.976 MU100	BEALLS LA			
					02.036	FROSTBURG U.M.C.			
					02.066		2	20I	
					02.086	FROSTBURG POST OFFICE			
					02.096				14,251
					02.096 MD 36	N WATER ST			

*A,B = UNIMPROVED; C = GRADED & DRAINED; D,E = SOIL, GRAVEL, STONE; F,G = LOW TYPE BITUMINOUS
H,I = HIGH TYPE BITUMINOUS; J = CONCRETE; K = BRICK; L = BLOCK

STATE HIGHWAY ADMINISTRATION OF MARYLAND
HIGHWAY INFORMATION SERVICES DIVISION
DATA SUPPORT GROUP

STATE HIGHWAY LOCATION REFERENCE

COUNTY: ALLEGANY

DISTRICT: 6

DATE: 12/31/12

ROUTE NUMBER: US 40AL CONTINUED

INVENTORY DIRECTION: EAST

ROUTE NAME: MAIN ST

STATE SYSTEM	FUNCTIONAL CLASS	MEDIAN TYPE	ACCESS CONTROL	NHS	MILEPOINT	MILEPOINT DESCRIPTION	MARKED LANES	SURFACE WIDTH/TYPE*	AADT
STATE SECONDARY	U URB MINOR ART	NONE (UNDIV)	NONE	NOT NHS	02.096 MU560	WATER ST	2	20I	14,251
					02.096	TRAFFIC SIGNAL			
					02.139		2	22I	
					02.139 MU140	BROADWAY			
					02.139 MU8240	ALLEY #24			
					02.139	TRAFFIC SIGNAL			
					02.186	ST. MICHAELS CHURCH			
					02.216	ST. MICHAELS SCHOOL			
					02.221	FROSTBURG TOWN HALL			
					02.236 MU520	UHL ST			
					02.296 MU350	MAPLE ST			
					02.306		2	36I	
					02.306 MU222	DEPOT ST			
					02.326		2	24I	
					02.326 MU180	CENTER ST			
					02.356	FROSTBURG ELKS CLUB			
					02.366 MU8190	ALLEY #19			
					02.394 MU 60	BAPTIST ST			
					02.396	FIRST ENGLISH BAPTIST CHURCH			
					02.416 MU120	BOWERY ST			
					02.446 MU8080	ALLEY #8			
					02.473 MU8090	ALLEY #9			
					02.496	THE ZION U.C.C.			
					02.515 MU8100	ALLEY #10			
					02.525 MU320	LEE ST			
					02.561 MU260	GRANT ST			
					02.561 MD936	GRANT ST			
					02.561	TRAFFIC SIGNAL			
					02.633 MU410	MT VERNON ST			
					02.677 MU160	CEMETERY RD			
					02.836 MU 70	BARNARD ST			
					02.846 MU475	SLEEMAN ST			
					02.900	FROSTBURG FIRE DEPARTMENT			
		PAINTED			02.920		2	26I	
					02.920	TRAFFIC SIGNAL			

*A,B = UNIMPROVED; C = GRADED & DRAINED; D,E = SOIL, GRAVEL, STONE; F,G = LOW TYPE BITUMINOUS
H,I = HIGH TYPE BITUMINOUS; J = CONCRETE; K = BRICK; L = BLOCK

STATE HIGHWAY ADMINISTRATION OF MARYLAND
HIGHWAY INFORMATION SERVICES DIVISION
DATA SUPPORT GROUP

STATE HIGHWAY LOCATION REFERENCE

COUNTY: ALLEGANY
DISTRICT: 6
DATE: 12/31/12

ROUTE NUMBER: US 40AL CONTINUED
INVENTORY DIRECTION: EAST
ROUTE NAME: MAIN ST

STATE SYSTEM	FUNCTIONAL CLASS	MEDIAN TYPE	ACCESS CONTROL	NHS	MILEPOINT	MILEPOINT DESCRIPTION	MARKED LANES	SURFACE WIDTH/TYPE*	AADT
STATE SECONDARY	U URB MINOR ART	PAINTED	NONE	NOT NHS	02.920 MU530	VICTORIA LA	2	26I	14,251
					02.940		2	24I	
		NONE (UNDIV)			03.000 MU8120	ALLEY 12			
					03.010				
		PAINTED			03.010 MU 75	DR GRASMICK LN			
					03.030		2	26I	
					03.060 MU310	JENKINS ST			
					03.060	CROSSOVER			
					03.065	MOUNTAIN RIDGE HIGH SCHOOL			
					03.075	SPUR TO MD 36 SB/L			
		NONE (UNDIV)			03.090		2	28I	
					03.090	MD 36 SB/L			
					03.100	SIGN: BIKE ROUTE			
	R URB OPA			NHS	03.145		3	36I	10,741
NAME: NATIONAL PIKE					03.145 MD 36	NEW GEORGES CREEK RD			
					03.145	OUT CORP LMTS FROSTBURG			
					03.145	TRAFFIC SIGNAL			
					03.185				
					03.325	SPEED LIMIT 45 MPH			
		CENTER TLA (UNDIV)			03.645		2	24I	
					03.645	SIGN: ECKHART			
					03.705	DANMILL DR			
					03.775 OP467	ECKHART SCHOOL RD			
					03.852 CO700	PORTER RD			
		NONE (UNDIV)			03.925		2	28I	
					03.931	DRAINAGE STRUC #01099X0			
					04.005 MD638	PARKERSBURG RD			
					04.035		2	24I	
					04.170	CASINO DR (PVT)			
					04.235	STRUC #1024 PORTER RUN			
					04.266 MD743	OLD NATIONAL PIKE			
					04.297 CO140	PINEY MT RD			
					04.325	SIGN: ECKHART			
					04.365		2	28I	
					04.365	SPEED LIMIT 50 MPH			

*A,B = UNIMPROVED; C = GRADED & DRAINED; D,E = SOIL, GRAVEL, STONE; F,G = LOW TYPE BITUMINOUS
H,I = HIGH TYPE BITUMINOUS; J = CONCRETE; K = BRICK; L = BLOCK

STATE HIGHWAY ADMINISTRATION OF MARYLAND
HIGHWAY INFORMATION SERVICES DIVISION
DATA SUPPORT GROUP

STATE HIGHWAY LOCATION REFERENCE

COUNTY: ALLEGANY
DISTRICT: 6
DATE: 12/31/12

ROUTE NUMBER: US 40AL CONTINUED
INVENTORY DIRECTION: EAST
ROUTE NAME: NATIONAL PIKE

STATE SYSTEM	FUNCTIONAL CLASS	MEDIAN TYPE	ACCESS CONTROL	NHS	MILEPOINT	MILEPOINT DESCRIPTION	MARKED LANES	SURFACE WIDTH/TYPE*	AADT
STATE SECONDARY	R URB OPA	NONE (UNDIV)	NONE	NHS	04.565		3	36I	10,741
		PAINTED			04.595				
		CURBED			04.635				
					04.675	SIGN: CLARYSVILLE			
					04.746	SPUR TO CLARYSVILLE RD			
					04.746	CROSSOVER			
					04.776	STRUC #1025 BRADDOCK RUN			
					04.786	SPUR TO MD 55			
					04.796				13,197
					04.796 MD 55	VALE SUMMIT RD			
					04.796	CROSSOVER			
					04.806		4	50I	
					04.806	SPUR FR MD 55			
					04.946	SPUR TO CLARYSVILLE RD			
					04.946	DIRECTIONAL CROSSOVER			
		PAINTED			04.976		4	48I	
					05.015	DRAINAGE STRUC #01203X0			
					05.046		3	48I	
					05.056	SIGN: CLARYSVILLE			
		NONE (UNDIV)			05.096		3	38I	
					05.326		2	30I	
					05.386		2	24I	
					05.416	DRAINAGE STRUC #01095X0			
					05.426	ATR STATION #0026 (CABINET WB/L)			
					05.716	DRAINAGE STRUC #01096X0			
		PAINTED			06.077				
		NONE (UNDIV)			06.092				
		CENTER TLA (UNDIV)			06.122				
		NONE (UNDIV)			06.512				
					06.512 CO279	RED HILL RD			
					06.532	SIGN: WELCOME TO LAVALE			
					06.804	HISTORIC MARK: FIRST TOLL GATE			
					06.844	SPEED LIMIT 40 MPH			
					06.859		3	34I	
					06.894	BEGIN BIKE ROUTE OUT LEFT			

*A,B = UNIMPROVED; C = GRADED & DRAINED; D,E = SOIL, GRAVEL, STONE; F,G = LOW TYPE BITUMINOUS
H,I = HIGH TYPE BITUMINOUS; J = CONCRETE; K = BRICK; L = BLOCK

STATE HIGHWAY ADMINISTRATION OF MARYLAND
HIGHWAY INFORMATION SERVICES DIVISION
DATA SUPPORT GROUP

STATE HIGHWAY LOCATION REFERENCE

COUNTY: ALLEGANY

DISTRICT: 6

DATE: 12/31/12

ROUTE NUMBER: US 40AL CONTINUED

INVENTORY DIRECTION: EAST

ROUTE NAME: NATIONAL PIKE

STATE SYSTEM	FUNCTIONAL CLASS	MEDIAN TYPE	ACCESS CONTROL	NHS	MILEPOINT	MILEPOINT DESCRIPTION	MARKED LANES	SURFACE WIDTH/TYPE*	AADT
STATE SECONDARY	R URB OPA	PAINTED	NONE	NHS	06.914		3	36I	13,197
		NONE (UNDIV)			06.944		4	48I	
		CENTER TLA (UNDIV)			06.984				
					06.984	TRAFFIC SIGNAL			
					06.984	ENT TO LAVALE PLAZA			
					07.144	SPUR TO MD 53			
		CURBED			07.155				
					07.182				13,881
					07.182	MD 53 WINCHESTER RD			
					07.182	TRAFFIC SIGNAL			
					07.197	SPUR FR MD 53			
		CENTER TLA (UNDIV)			07.252				
					07.262	STRUC #1026 BRADDOCK RUN			
		CURBED			07.412		4	52I	
					07.512	RP 68- 1 RAMP 1 FR US 40AL NB TO IS 68 WB			
					07.529	RP 68- 8 RAMP 8 FR US 40AL TO RAMP 1 (TO IS 68)			
					07.529	RP 68- 3 RAMP 3 FR RAMP 2 (FR IS 68) TO US 40AL			
					07.529	CROSSOVER			
					07.529	TRAFFIC SIGNAL			
					07.551	RP 68- 2 RAMP 2 FR IS 68 WB TO US 40AL NB			
		CENTER TLA (UNDIV)			07.572		4	48I	
					07.842	DRAINAGE 36" CP			
					07.861	ENT TO LOWES			
					07.861	TRAFFIC SIGNAL			
		NONE (UNDIV)			07.971				
					08.003		3	36I	
NAME: NATIONAL HWY					08.003	MD658 CAMPGROUND RD			
					08.003	OP136 CUPLER DR			
					08.003	TRAFFIC SIGNAL			
					08.023	MD STATE POLICE BARRACK "C"			
					08.063	LAVALE BAPTIST CHURCH			
		PAINTED			08.133		2	24I	
					08.133	CO335 HELMAN DR			
		CENTER TLA (UNDIV)			08.153				
					08.153	CO721 ASBURY AVE			

*A,B = UNIMPROVED; C = GRADED & DRAINED; D,E = SOIL, GRAVEL, STONE; F,G = LOW TYPE BITUMINOUS
H,I = HIGH TYPE BITUMINOUS; J = CONCRETE; K = BRICK; L = BLOCK

STATE HIGHWAY LOCATION REFERENCE

COUNTY: ALLEGANY

DISTRICT: 6

DATE: 12/31/12

ROUTE NUMBER: US 40AL CONTINUED

INVENTORY DIRECTION: EAST

ROUTE NAME: NATIONAL HWY

STATE SYSTEM	FUNCTIONAL CLASS	MEDIAN TYPE	ACCESS CONTROL	NHS	MILEPOINT	MILEPOINT DESCRIPTION	MARKED LANES	SURFACE WIDTH/TYPE*	AADT
STATE SECONDARY	R URB OPA	CENTER TLA (UNDIV)	NONE	NHS	08.163	DRAINAGE CMP 60 X 24 X 18	2	24I	13,881
					08.203 CO722	BANE ST			
					08.303 OP113	LOCUST AVE			
					08.333 CO337	WARFIELD PL			
					08.453 CO338	PARKSIDE BLVD			
					08.453	TRAFFIC SIGNAL			
					08.493 CO344	WEST ST			
					08.513 CO341	LAVALE BLVD			
					08.573	LAVALE VOLUNTEER RESCUE			
					08.583 CO343	LAVALE CT			
					08.613 CO346	EAST ST			
					08.673 CO347	ROSELAWN AVE			
					08.683 CO348	HAROLD ST			
					08.733 OP117	S WOODLAWN AVE			
					08.823 CO350	OAKLAWN AVE			
					08.913 CO351	HOLLY AVE			
					08.983	ALLEGANY CO LIBRARY LAVALE BRANCH			
					09.013 CO352	GRANT DR			
					09.023	HISTORIC MARKER			
					09.053 CO361	MARY CT			
					09.243 CO725	N LAVALE ST			
					09.243 CO358	S LAVALE ST			
					09.424 CO724	FAYETTE ST			
					09.424 CO356	N WOODLAWN AVE			
					09.463	LAVALE UNITED METHODIST CHURCH			
		PAINTED			09.495				
					09.495 CO354	LONG DR			
					09.495	TRAFFIC SIGNAL			
		NONE (UNDIV)			09.545				
					09.585				13,821
					09.585 CO843	OLD CASH VALLEY RD			
					09.585 CO756	BRIDGE ST			
					09.675	LAVALE ASSEMBLY OF GOD			
					09.695 CO370	BRADDOCK ST			

*A,B = UNIMPROVED; C = GRADED & DRAINED; D,E = SOIL, GRAVEL, STONE; F,G = LOW TYPE BITUMINOUS
H,I = HIGH TYPE BITUMINOUS; J = CONCRETE; K = BRICK; L = BLOCK

STATE HIGHWAY ADMINISTRATION OF MARYLAND
HIGHWAY INFORMATION SERVICES DIVISION
DATA SUPPORT GROUP

STATE HIGHWAY LOCATION REFERENCE

COUNTY: ALLEGANY

DISTRICT: 6

DATE: 12/31/12

ROUTE NUMBER: US 40AL CONTINUED

INVENTORY DIRECTION: EAST

ROUTE NAME: NATIONAL HWY

STATE SYSTEM	FUNCTIONAL CLASS	MEDIAN TYPE	ACCESS CONTROL	NHS	MILEPOINT	MILEPOINT DESCRIPTION	MARKED LANES	SURFACE WIDTH/TYPE*	AADT
STATE SECONDARY	R URB OPA	NONE (UNDIV)	NONE	NHS	09.715	BEGIN BRIDGE	2	24I	13,821
					09.725	STRUC #1027 BRADDOCK RUN			
					09.735	END BRIDGE			
					09.745 CO382	MILL ST			
					09.895		2	28I	
					09.895 CO383	C ST			
					09.955		2	24I	
					09.965	DRAINAGE STRUC #01204X0			
					09.995 CO388	KELSO DR			
					10.045 CO389	KLOSTERMAN AVE			
					10.085	LAVALE POST OFFICE			
					10.110		2	28I	
					10.110 CO676	LANE AVE			
					10.130 CO393	MILLER AVE			
					10.280 OP287	MC HENRY ST			
					10.540 CO396	PARK AVE			
					10.700	SPEED LIMIT 30 MPH			
					10.760	PARK PLACE U.M.C.			
		CURBED			10.974		2	24I	
					10.974 MD831A	OLD MT SAVAGE RD			
					11.054	HISTORIC MARKER			
					11.071	SPUR FR MD 36			
					11.105	R/R #CSX 832 237 W			
					11.105	SIGNAL FOR MD 36 (EB/L)			
		NONE (UNDIV)			11.115		2	28I	
					11.115 MD 36	MT SAVAGE RD			
					11.115	TRAFFIC SIGNAL			
					11.145 CO402	LOCUST GROVE RD			
					11.225	SPEED LIMIT 30 MPH			
					11.835		2	24I	
					11.925	BEGIN BRIDGE			
					11.955	STRUC #1028 WILLS CREEK			
					11.975		2	28I	
					11.975	END BRIDGE			
					11.995	SPEED LIMIT 25 MPH			

*A,B = UNIMPROVED; C = GRADED & DRAINED; D,E = SOIL, GRAVEL, STONE; F,G = LOW TYPE BITUMINOUS
H,I = HIGH TYPE BITUMINOUS; J = CONCRETE; K = BRICK; L = BLOCK

STATE HIGHWAY ADMINISTRATION OF MARYLAND
HIGHWAY INFORMATION SERVICES DIVISION
DATA SUPPORT GROUP

STATE HIGHWAY LOCATION REFERENCE

COUNTY: ALLEGANY
DISTRICT: 6
DATE: 12/31/12

ROUTE NUMBER: US 40AL CONTINUED

INVENTORY DIRECTION: EAST

ROUTE NAME: MECHANIC ST

STATE SYSTEM	FUNCTIONAL CLASS	MEDIAN TYPE	ACCESS CONTROL	NHS	MILEPOINT	MILEPOINT DESCRIPTION	MARKED LANES	SURFACE WIDTH/TYPE*	AADT
MUNICIPAL	U URB OPA	NONE (UNDIV)	NONE	NHS	12.005		2	28I	13,821
					12.005	IN CORP LMTS CUMBERLAND			
					12.005	END STATE MAINTENANCE			
					12.005	BEGIN MUNICIPAL MAINTENANCE			
					12.005	SIGN: HISTORIC CUMBERLAND			
					12.145	SIGN: PICNIC AREA			
					12.161				
					12.181				
	URB MINOR ART			NOT NHS	12.241				
NAME: HENDERSON AVE					12.241 MU2370	N MECHANIC ST			
					12.241	TRAFFIC SIGNAL			
					12.261				
					12.261	SPUR FR N MECHANIC ST			
					12.361		2	28J	
					12.361	BEGIN BRIDGE			
					12.391	R/R #CSX 145 054 H			
					12.421 MU1390	FRANKLIN ST			
					12.421	STRUC #AC002			
					12.431		2	28I	
					12.431	END BRIDGE			
					12.451 MU6072	ALLEY 7 (#2)			
					12.481				
					12.481 MU6100	ALLEY #10			
					12.481	SPEED LIMIT 25 MPH			
					12.511 MU6130	ALLEY #13			
					12.531				
					12.531 MU2720	PEAR ST			
					12.531	TRAFFIC SIGNAL			
					12.551				
					12.611 MU2880	PULASKI ST			
					12.651				
					12.651 MU3630	VALLEY ST			
					12.651	TRAFFIC SIGNAL			
					12.681				
					12.681 MU6260	ALLEY #26			

*A,B = UNIMPROVED; C = GRADED & DRAINED; D,E = SOIL,GRAVEL,STONE; F,G = LOW TYPE BITUMINOUS
H,I = HIGH TYPE BITUMINOUS; J = CONCRETE; K = BRICK; L = BLOCK

STATE HIGHWAY ADMINISTRATION OF MARYLAND
HIGHWAY INFORMATION SERVICES DIVISION
DATA SUPPORT GROUP

STATE HIGHWAY LOCATION REFERENCE

COUNTY: ALLEGANY

DISTRICT: 6

DATE: 12/31/12

ROUTE NUMBER: US 40AL CONTINUED

INVENTORY DIRECTION: EAST

ROUTE NAME: HENDERSON AVE

STATE SYSTEM	FUNCTIONAL CLASS	MEDIAN TYPE	ACCESS CONTROL	NHS	MILEPOINT	MILEPOINT DESCRIPTION	MARKED LANES	SURFACE WIDTH/TYPE*	AADT
MUNICIPAL	U URB MINOR ART	NONE (UNDIV)	NONE	NOT NHS	12.701 MU6250	ALLEY #25	2	28I	13,821
					12.801 MU2435	MILTON PL			
					12.853				
					12.853 MU1930	KNOX ST			
					12.853	TRAFFIC SIGNAL			
					12.881				
					12.961 MU350	BOND ST			
					13.065 MU2820	POLK ST			
					13.104 MU271	BEDFORD ST (#3)			
					13.141 MU270	BEDFORD ST			
					13.141 MU1412	FREDERICK ST			
					13.141	STRUC #AC001			
					13.151 MU1411	FREDERICK ST #2			
					13.161 MU910	DAVIDSON ST			
					13.171 MU6690	ALLEY #69			
					13.200 MU690	CHARLES ST			
					13.211 MU6700	ALLEY #70			
					13.251 MU1430	FULTON ST			
					13.261 MU6720	ALLEY #72			
		POSITIVE BARRIER			13.291		4	56I	
NAME: FRONT ST					13.291 MU1510	GLENN ST			
					13.291	US 40AL (WB/L) HENDERSON AVE			
					13.301	SPUR FR US 40AL W/B HENDERSON AVE			
					13.311 MU6730	ALLEY #73			
					13.351	SPUR TO BALTIMORE ST #2			
					13.361		4	58I	
NAME: BALTIMORE AVE					13.361 MU252	BALTIMORE ST #2			
					13.371 MU2690	PARK ST			
		NONE (UNDIV)			13.411		2	30I	
					13.411	SPUR TO US 40AL W/B HENDERSON AVE			
					13.421	US 40AL (WB/L) HENDERSON AVE			
					13.461 MU6710	ALLEY #71			
					13.491		2	28I	
					13.491 MU940	DECATUR ST			
					13.531 MU290	BELLEVUE ST			

*A,B = UNIMPROVED; C = GRADED & DRAINED; D,E = SOIL,GRAVEL,STONE; F,G = LOW TYPE BITUMINOUS
H,I = HIGH TYPE BITUMINOUS; J = CONCRETE; K = BRICK; L = BLOCK

STATE HIGHWAY ADMINISTRATION OF MARYLAND
HIGHWAY INFORMATION SERVICES DIVISION
DATA SUPPORT GROUP

STATE HIGHWAY LOCATION REFERENCE

COUNTY: ALLEGANY
DISTRICT: 6
DATE: 12/31/12

ROUTE NUMBER: US 40AL CONTINUED

INVENTORY DIRECTION: EAST

ROUTE NAME: BALTIMORE AVE

STATE SYSTEM	FUNCTIONAL CLASS	MEDIAN TYPE	ACCESS CONTROL	NHS	MILEPOINT	MILEPOINT DESCRIPTION	MARKED LANES	SURFACE WIDTH/TYPE*	AADT
MUNICIPAL	U URB MINOR ART	NONE (UNDIV)	NONE	NOT NHS	13.621 MU1530	GOETHE ST	2	28I	13,821
					13.731				
					13.850 MU3770	WEBER ST			
					13.876 MU3980	YALE ST			
					13.882 MU2280	MARION ST			
					13.942	CEMETERY			
STATE SECONDARY					13.952				
					13.952 MU3270	SHADES LA			
					13.952	END MUNICIPAL MAINTENANCE			
					13.952	BEGIN STATE MAINTENANCE			
		PAINTED			13.982		2	24I	
		CURBED			13.992				
					13.992 RP 68- 8	RAMP 8 FR US 40AL SB TO IS 68 WB			
					14.002 RP 68- 2	RAMP 2 FR IS 68 WB TO US 40AL NB			
					14.028 RP 68- 7	RAMP 7 FR RAMP 2 (FR IS 68) TO US 40AL			
					14.028 RP 68- 1	RAMP 1 FR US 40AL TO RAMP 8 (TO IS 68)			
					14.028	CROSSOVER			
					14.028	TRAFFIC SIGNAL			
					14.062 IS 68	NATIONAL FREEWAY (WB)			
					14.068 IS 68	NATIONAL FREEWAY			
					14.068	STRUC #1093			
					14.068	EXIT #44			
					14.068 MD639	WILLOWBROOK RD (AHEAD)			

ROUTE NUMBER: US 40SC

INVENTORY DIRECTION: EAST

ROUTE NAME: FIFTEEN MILE CREEK RD

STATE SYSTEM	FUNCTIONAL CLASS	MEDIAN TYPE	ACCESS CONTROL	NHS	MILEPOINT	MILEPOINT DESCRIPTION	MARKED LANES	SURFACE WIDTH/TYPE*	AADT
STATE SECONDARY	R RUR MINOR COLL	NONE (UNDIV)	NONE	NOT NHS	00.000		2	22I	284
					00.000 CO567	FIFTEEN MILE CREEK RD (BACK)			
					00.060 RP 68- 6	RAMP 6 FR IS 68 EB TO US 40SC SB			
					00.070 RP 68- 5	RAMP 5 FR US 40SC SB TO IS 68 EB			
					00.135	STRUC #1137 PRATT HOLLOW			
					00.160		2	22J	

*A,B = UNIMPROVED; C = GRADED & DRAINED; D,E = SOIL, GRAVEL, STONE; F,G = LOW TYPE BITUMINOUS
H,I = HIGH TYPE BITUMINOUS; J = CONCRETE; K = BRICK; L = BLOCK

STATE HIGHWAY ADMINISTRATION OF MARYLAND
HIGHWAY INFORMATION SERVICES DIVISION
DATA SUPPORT GROUP

STATE HIGHWAY LOCATION REFERENCE

COUNTY: ALLEGANY

DISTRICT: 6

DATE: 12/31/12

ROUTE NUMBER: US 40SC CONTINUED

INVENTORY DIRECTION: EAST

ROUTE NAME: FIFTEEN MILE CREEK RD

STATE SYSTEM	FUNCTIONAL CLASS	MEDIAN TYPE	ACCESS CONTROL	NHS	MILEPOINT	MILEPOINT DESCRIPTION	MARKED LANES	SURFACE WIDTH/TYPE*	AADT
STATE SECONDARY	R RUR MINOR COLL	NONE (UNDIV)	NONE	NOT NHS	00.160	BEGIN BRIDGE	2	22J	284
					00.174 IS 68	NATIONAL FREEWAY			
					00.180	STRUC #1133			
					00.180	EXIT #62			
					00.185 IS 68	NATIONAL FREEWAY (WB)			
					00.200		2	22I	
					00.200	END BRIDGE			
					00.230 RP 68- 8	RAMP 8 FR US 40SC SB TO IS 68 WB			
					00.230 RP 68- 2	RAMP 2 FR IS 68 WB TO US 40SC NB			
NAME: NATIONAL PIKE					00.270 MD144	OLD NATIONAL PIKE			
					00.290 CO565	BIG RIDGE RD			
					00.358	BEGIN BRIDGE			
					00.370	STRUC #1036 FIFTEEN MILE CREEK			
					00.382	END BRIDGE			
					00.700 CO563	FIFTEEN MILE CREEK RD NORTH			
					01.220		3	33I	
					01.500		2	30I	
					01.620		2	22I	
					01.760 CO570	MV SMITH RD			
					01.800 CO575	GREEN RIDGE RD			
					01.890	SPEED LIMIT 50 MPH			
					02.560	DRAINAGE STRUC #01090X0			
					02.610 CO745	MOUNTAIN RD			
					03.600 CO580	W SHIPLEY RD			
					04.270 CO579	TOWER RD			
					04.270	SCENIC OVERLOOK			
					05.150 CO589	OLD ADAMS RD			
					05.260	SPUR TO E SHIPLEY RD			
					05.360 CO581	EAST SHIPLEY RD			
	RUR MAJ COLL				05.770				
					05.770 CO660	ORLEANS RD			
					05.855	DRAINAGE STRUC #01091X0			
	RUR LOCAL				05.860				
					05.860 CO584	N ORLEANS RD			
					05.860 CO747	STONE RD			

*A,B = UNIMPROVED; C = GRADED & DRAINED; D,E = SOIL,GRAVEL,STONE; F,G = LOW TYPE BITUMINOUS
H,I = HIGH TYPE BITUMINOUS; J = CONCRETE; K= BRICK; L = BLOCK

STATE HIGHWAY LOCATION REFERENCE

COUNTY: ALLEGANY
DISTRICT: 6
DATE: 12/31/12

ROUTE NUMBER: US 40SC CONTINUED

INVENTORY DIRECTION: EAST

ROUTE NAME: NATIONAL PIKE

STATE SYSTEM	FUNCTIONAL CLASS	MEDIAN TYPE	ACCESS CONTROL	NHS	MILEPOINT	MILEPOINT DESCRIPTION	MARKED LANES	SURFACE WIDTH/TYPE*	AADT
STATE SECONDARY	R RUR LOCAL	NONE (UNDIV)	NONE	NOT NHS	05.930	DRAINAGE STRUC #01092X0	2	22I	284
					06.000	DRAINAGE STRUC #01093X0			
					06.340	STRUC #1037 SNIB HOLLOW RUN			
					06.770	STRUC #1175 SNIB HOLLOW RUN			
					06.920		2	24I	
					07.230 CO595	MANN RD			
					07.230	STOP SIGN			
					07.240		2	24J	
					07.240	BEGIN BRIDGE			
					07.260	STRUC #1129			
					07.263 IS 68	NATIONAL FREEWAY (WB)			
					07.275 IS 68	NATIONAL FREEWAY			
					07.310		2	24I	
					07.310	END BRIDGE			
					07.320 CO591	TURKEY FARM RD			
					07.320	STOP SIGN			
					07.650 CO596	PRICE RD			
					08.000	STRUC #1039 SNIB HOLLOW RUN			
					08.200 MD144AL	NO NAME			
					08.560	STRUC #1040 SNIB HOLLOW RUN			
					08.610 CO599	DIVIDE RIDGE RD			
					08.780 MD948Y	HIGH GERMANY RD			
					08.970 CO751	SWAIN RD			
					09.140	SPEED LIMIT 40 MPH			
					09.240	ROBY ROSS LA			
					09.330		2	22I	
					09.490	BEGIN BRIDGE			
					09.500	STRUC #1064 SIDELING HILL CREEK			
					09.500	WASHINGTON CO/L			

ROUTE NUMBER: US 220

INVENTORY DIRECTION: NORTH

ROUTE NAME: MCMULLEN HWY

STATE SYSTEM	FUNCTIONAL CLASS	MEDIAN TYPE	ACCESS CONTROL	NHS	MILEPOINT	MILEPOINT DESCRIPTION	MARKED LANES	SURFACE WIDTH/TYPE*	AADT
--------------	------------------	-------------	----------------	-----	-----------	-----------------------	--------------	---------------------	------

*A,B = UNIMPROVED; C = GRADED & DRAINED; D,E = SOIL, GRAVEL, STONE; F,G = LOW TYPE BITUMINOUS
H,I = HIGH TYPE BITUMINOUS; J = CONCRETE; K = BRICK; L = BLOCK

STATE HIGHWAY ADMINISTRATION OF MARYLAND
HIGHWAY INFORMATION SERVICES DIVISION
DATA SUPPORT GROUP

STATE HIGHWAY LOCATION REFERENCE

COUNTY: ALLEGANY
DISTRICT: 6
DATE: 12/31/12

ROUTE NUMBER: US 220 CONTINUED
INVENTORY DIRECTION: NORTH
ROUTE NAME: MCMULLEN HWY

STATE SYSTEM	FUNCTIONAL CLASS	MEDIAN TYPE	ACCESS CONTROL	NHS	MILEPOINT	MILEPOINT DESCRIPTION	MARKED LANES	SURFACE WIDTH/TYPE*	AADT
STATE PRIMARY	R URB OPA	NONE (UNDIV)	NONE	NHS	00.000		2	28I	12,751
					00.000	BEGIN BRIDGE IN WEST VIRGINIA			
					00.280	SPEED LIMIT 30 MPH			
					00.290	STRUC #1060 POTOMAC RIVER			
					00.290	WEST VIRGINIA ST/L			
					00.380	R/R #CSX 832 521 N			
					00.410 MD135	MCCOOLE WESTERNPORT RD			
					00.430				
					00.430	END BRIDGE			
					00.450		2	22I	
					00.470		2	24I	6,441
					00.470 CO278	CHESAPEAKE AVE			
					00.470 MD135B	PAXTON ST			
		CENTER TLA (UNDIV)			00.500				
		NONE (UNDIV)			00.590		3	36I	
					00.630	SPEED LIMIT 55 MPH			
					00.640 CO226	DORCHESTER AVE			
					00.890		3	36J	
					00.890	BEGIN BRIDGE			
					00.900 MD135A	CROOKS AVE			
					00.900	STRUC #1059			
					00.910		3	36I	
					00.910	END BRIDGE			
					01.080		3	34I	
					01.110		4	44I	
					01.170		3	40I	
					01.210 CO228	BURKE HILL RD			
		PAINTED			01.300		3	36I	
		NONE (UNDIV)			01.350				
					01.350 MD135A	CROOKS AVE			
					01.350 CO229	RED ROCK LA			
		PAINTED			01.380				
					01.380	SPUR FR MD 135A			
	RUR OPA				01.430				
					01.450				

*A,B = UNIMPROVED; C = GRADED & DRAINED; D,E = SOIL, GRAVEL, STONE; F,G = LOW TYPE BITUMINOUS
H,I = HIGH TYPE BITUMINOUS; J = CONCRETE; K = BRICK; L = BLOCK

STATE HIGHWAY ADMINISTRATION OF MARYLAND
HIGHWAY INFORMATION SERVICES DIVISION
DATA SUPPORT GROUP

STATE HIGHWAY LOCATION REFERENCE

COUNTY: ALLEGANY
DISTRICT: 6
DATE: 12/31/12

ROUTE NUMBER: US 220 CONTINUED
INVENTORY DIRECTION: NORTH
ROUTE NAME: MCMULLEN HWY

STATE SYSTEM	FUNCTIONAL CLASS	MEDIAN TYPE	ACCESS CONTROL	NHS	MILEPOINT	MILEPOINT DESCRIPTION	MARKED LANES	SURFACE WIDTH/TYPE*	AADT
STATE PRIMARY	R RUR OPA	NONE (UNDIV)	NONE	NHS	01.490		3	36I	6,441
					01.640	WARM BREEZE LA (PVT)			
					01.660 CO232	21ST BRIDGE RD			
					01.720		2	24I	
					01.746	DRAINAGE STRUC #01021X0			
					01.760 CO229	RED ROCK LA			
					01.770	OAK HILL WESLYAN CHURCH			
					01.840	STRUC #1167 N POTOMAC RIVER			
					01.880 OP358	CEROBIA LN			
					02.120 OP489	SCOTCH PINE RD			
					02.185	DRAINAGE STRUC #01023X0			
					02.265	ROCKY RIDGE RD			
					02.284	OLD POND LN			
					02.400 OP 42	CIR HILL RD			
					02.440 OP 42	CIR HILL RD			
					02.513	PLEASANT VIEW LA			
					02.520	DRAINAGE STRUC #01025X0			
					02.530 OP 43	PLACID LA			
					03.180 MD830A	NO NAME			
					03.700 CO233	DAWSON CEMETERY RD			
					03.710	BLACK OAK RD			
					03.730	DRAINAGE STRUC #01026X0			
					03.920	COPPERHEAD RD (PVT)			
					04.100	DRAINAGE STRUC #01027X0			
					04.140	DAWSON UNITED METHODIST CHURCH			
					04.330	DRAINAGE STRUC #01028X0			
					04.357	SPUR TO WARRIOR RD			
					04.390	STRUC #1062 DEEP HOLLOW CREEK			
					04.640	STRUC #1076 TOMS HOLLOW CREEK			
					04.760	DRAINAGE STRUC #01029X0			
					04.810 OP 44	TOMS HOLLOW RD			
					04.920		3	36I	
					04.970	WILLOW RUN RD			
					05.170 OP 45	VAN PELT DR			
					05.210	DRAINAGE STRUC #01030X0			

*A,B = UNIMPROVED; C = GRADED & DRAINED; D,E = SOIL,GRAVEL,STONE; F,G = LOW TYPE BITUMINOUS
H,I = HIGH TYPE BITUMINOUS; J = CONCRETE; K= BRICK; L = BLOCK

STATE HIGHWAY ADMINISTRATION OF MARYLAND
HIGHWAY INFORMATION SERVICES DIVISION
DATA SUPPORT GROUP

STATE HIGHWAY LOCATION REFERENCE

COUNTY: ALLEGANY
DISTRICT: 6
DATE: 12/31/12

ROUTE NUMBER: US 220 CONTINUED
INVENTORY DIRECTION: NORTH
ROUTE NAME: MCMULLEN HWY

STATE SYSTEM	FUNCTIONAL CLASS	MEDIAN TYPE	ACCESS CONTROL	NHS	MILEPOINT	MILEPOINT DESCRIPTION	MARKED LANES	SURFACE WIDTH/TYPE*	AADT
STATE PRIMARY	R RUR OPA	NONE (UNDIV)	NONE	NHS	05.290 OP115	CARMAN DR	3	36I	6,441
					05.290	DRAINAGE STRUC #01031X0			
					05.480	DRAINAGE STRUC #01036X0			
					05.600	ALT HILL RD			
					05.808	VANDES LN			
					05.818	DAN REED RD			
					05.890	DANVILLE COMMUNITY CHURCH			
					05.900		2	36I	
					05.900 OP 46	MIDDLE RIDGE RD			
					05.950		2	24I	
					06.084	JORDAN RD			
					06.150 CO779	WAXLER CEMETERY RD			
					06.198	FLANAGANS LN			
					06.230	CROSSLAND RD			
					06.317	BENSON DR			
					06.420	DERWOOD DR (PVT)			
					06.504	BIDDLE DR			
					06.560	DANVILLE CHURCH OF THE BRETHREN			
					06.560	MACHIN LN			
					06.580	STEELES HILL RD			
					06.600	STRUC #1075 MILL RUN			
					06.730	SPRING HAVEN RD (PVT)			
					06.805	FOX FIRE LN			
					07.090	DRAINAGE STRUC #01152X0			
					07.205	DUCK DR			
					07.400	LEWIS LN			
					07.527	ABBAY LN			
					07.610	STRUC #1074 MILL RUN			
					07.710	DAN'S MOUNTAIN W.M.A.			
					07.870	DRAINAGE STRUC #1009X0 MILL RUN			
					08.010 CO234	FORT HILL RIDGE RD			
					08.510 MD830B	NO NAME			
					08.640	STRUC #1058 MILL RUN			
					08.673	SPEED LIMIT 50 MPH			
					08.860 OP425	COLLINS DR			

*A,B = UNIMPROVED; C = GRADED & DRAINED; D,E = SOIL,GRAVEL,STONE; F,G = LOW TYPE BITUMINOUS
H,I = HIGH TYPE BITUMINOUS; J = CONCRETE; K= BRICK; L = BLOCK

STATE HIGHWAY ADMINISTRATION OF MARYLAND
HIGHWAY INFORMATION SERVICES DIVISION
DATA SUPPORT GROUP

STATE HIGHWAY LOCATION REFERENCE

COUNTY: ALLEGANY
DISTRICT: 6
DATE: 12/31/12

ROUTE NUMBER: US 220 CONTINUED
INVENTORY DIRECTION: NORTH
ROUTE NAME: MCMULLEN HWY

STATE SYSTEM	FUNCTIONAL CLASS	MEDIAN TYPE	ACCESS CONTROL	NHS	MILEPOINT	MILEPOINT DESCRIPTION	MARKED LANES	SURFACE WIDTH/TYPE*	AADT
STATE PRIMARY	R RUR OPA	NONE (UNDIV)	NONE	NHS	08.890	DRAINAGE STRUC #01190X0	2	24I	6,441
					08.920 OP 48	LILAC CT			
					08.920 OP426	HANSEL DR			
					08.960	POTOMAC VALLEY REVIVAL CENTER			
					09.060	RAWLINGS POST OFFICE			
					09.070				9,271
					09.070 CO811	CONDA WAY			
					09.070 CO235	RAWLINGS LA			
					09.160	RAWLINGS UNITED METHODIST CHURCH			
					09.200 CO655	CHURCH ST			
					09.280 OP427	SUN VALLEY DR			
					09.380 CO638	LLEWELLYN AVE			
					09.400 CO236	RAWLINGS HEIGHTS DR			
					09.480	DRAINAGE STRUC #01153X0			
					09.520 OP428	MILLER AVE			
					09.530 OP 54	MAPLE LA			
					09.560 OP429	MEADOW DR			
					09.620	DRAINAGE STRUC #01155X0			
					09.760 OP354	SKIPTON LA			
					10.060 OP353	SUMMER FIELD LA			
					10.060 OP430	MERRILL LA			
					10.300 OP431	DAVIS LA			
					10.310	MOUNTAIN RIDGE RD			
					10.330	DRAINAGE STRUC #01156X0			
					10.360 OP 56	BIERS LA			
					10.370	ROCK VIEW DR			
					10.440 OP 58	HAWK ST			
					10.557	SPUR TO WIL MAR LA			
					10.570 OP432	EMILY ST			
					10.570 OP433	WIL MAR LA			
		PAINTED			10.730				
		NONE (UNDIV)			10.805				
		PAINTED			10.805 CO885	BARTON PARK DR			
					10.865		2	32I	
					10.920		2	24I	

*A,B = UNIMPROVED; C = GRADED & DRAINED; D,E = SOIL, GRAVEL, STONE; F,G = LOW TYPE BITUMINOUS
H,I = HIGH TYPE BITUMINOUS; J = CONCRETE; K = BRICK; L = BLOCK

STATE HIGHWAY ADMINISTRATION OF MARYLAND
HIGHWAY INFORMATION SERVICES DIVISION
DATA SUPPORT GROUP

STATE HIGHWAY LOCATION REFERENCE

COUNTY: ALLEGANY
DISTRICT: 6
DATE: 12/31/12

ROUTE NUMBER: US 220 CONTINUED
INVENTORY DIRECTION: NORTH
ROUTE NAME: MCMULLEN HWY

STATE SYSTEM	FUNCTIONAL CLASS	MEDIAN TYPE	ACCESS CONTROL	NHS	MILEPOINT	MILEPOINT DESCRIPTION	MARKED LANES	SURFACE WIDTH/TYPE*	AADT
STATE PRIMARY	R RUR OPA	NONE (UNDIV)	NONE	NHS	10.985		2	24I	9,271
					11.200	LONGHILL DR			
					11.307	DRAINAGE STRUC #01157X0			
					11.320	CLEMENT ARMSTRONG RD			
					11.420	STAIR WAY			
					11.560	POTOMAC VIEW DR (PVT)			
		PAINTED			11.700				
					11.750	SPUR TO MD 956			
					11.787				17,841
					11.787 MD956	PATRIOT PKWY			
					11.810	SPUR FR MD 956			
					11.860		2	30I	
		NONE (UNDIV)			11.890		2	24I	
					12.010	OAK CREST LA (PVT)			
					12.060	SPEED LIMIT 40 MPH			
	URB OPA				12.220				
					12.220 OP458	JARED RD			
					12.260 CO237	NINERS LA			
					12.270	DRAINAGE STRUC #01158X0			
					12.280	REPHANN LA (PVT)			
					12.300				
					12.300 OP376	TIN SHOP RD			
					12.360 CO238	PINTO RD			
					12.540 CO713	BARTON BLVD			
					12.540	TRAFFIC SIGNAL			
					12.750 CO264	ROBERTSON LA			
					12.850 CO262	STONE FIELD LA			
					12.930 CO266	OLD LAKE DR			
					12.950	DRAINAGE STRUC #01034X0			
					13.030 OP 65	LAURA LA			
					13.140 CO267	LOUISE DR			
					13.170 OP364	CEDARWOOD DR			
					13.670 CO820	WYOMING AVE			
					13.690 CO269	LONE OAK RD			
					13.690	DRAINAGE STRUC #01212X0			

*A,B = UNIMPROVED; C = GRADED & DRAINED; D,E = SOIL, GRAVEL, STONE; F,G = LOW TYPE BITUMINOUS
H,I = HIGH TYPE BITUMINOUS; J = CONCRETE; K = BRICK; L = BLOCK

STATE HIGHWAY ADMINISTRATION OF MARYLAND
HIGHWAY INFORMATION SERVICES DIVISION
DATA SUPPORT GROUP

STATE HIGHWAY LOCATION REFERENCE

COUNTY: ALLEGANY

DISTRICT: 6

DATE: 12/31/12

ROUTE NUMBER: US 220 CONTINUED

INVENTORY DIRECTION: NORTH

ROUTE NAME: MCMULLEN HWY

STATE SYSTEM	FUNCTIONAL CLASS	MEDIAN TYPE	ACCESS CONTROL	NHS	MILEPOINT	MILEPOINT DESCRIPTION	MARKED LANES	SURFACE WIDTH/TYPE*	AADT
STATE PRIMARY	R URB OPA	NONE (UNDIV)	NONE	NHS	13.710	SIGN: CRESAPTOWN	2	24I	17,841
					13.780	SPEED LIMIT 30 MPH			
					13.880 CO241	LEE ST			
					13.960 CO271	BELL ST			
					13.980	CRESAPTOWN U.M. CHURCH			
					13.980	CEMETERY			
		PAINTED			13.990				
STATE SECONDARY		NONE (UNDIV)			14.030				12,781
					14.030 MD 53	WINCHESTER RD			
					14.030 CO239	WINCHESTER RD			
					14.030	TRAFFIC SIGNAL			
		PAINTED			14.050				
		NONE (UNDIV)			14.086				
					14.120 OP497	MAIN ST			
					14.130 CO245	MAIN ST			
					14.210 CO248	POTOMAC ST			
					14.260 CO246	HOWARD ST			
					14.300 CO249	WOOD ST			
		PAINTED			14.330				
					14.330 MD636	WARRIOR DR			
					14.330	TRAFFIC SIGNAL			
		NONE (UNDIV)			14.357				
					14.357	SPUR TO MD 636			
					14.403 CO250	OAKWOOD ST			
					14.420	CALVARY BAPTIST CHURCH			
					14.450 CO253	DARROWS LA			
					14.490	STRUC #1057 WARRIOR RUN			
					14.500 CO256	PIONEER ST			
					14.560	SPEED LIMIT 40 MPH			
					14.620	SIGN: CRESAPTOWN			
					14.730	ALLEGANY DETENTION CENTER			
		PAINTED			14.880		2	36I	
					14.909				
					14.920		2	24I	
		NONE (UNDIV)			14.990				

*A,B = UNIMPROVED; C = GRADED & DRAINED; D,E = SOIL, GRAVEL, STONE; F,G = LOW TYPE BITUMINOUS
H,I = HIGH TYPE BITUMINOUS; J = CONCRETE; K = BRICK; L = BLOCK

STATE HIGHWAY ADMINISTRATION OF MARYLAND
HIGHWAY INFORMATION SERVICES DIVISION
DATA SUPPORT GROUP

STATE HIGHWAY LOCATION REFERENCE

COUNTY: ALLEGANY
DISTRICT: 6
DATE: 12/31/12

ROUTE NUMBER: US 220 CONTINUED
INVENTORY DIRECTION: NORTH
ROUTE NAME: MCMULLEN HWY

STATE SYSTEM	FUNCTIONAL CLASS	MEDIAN TYPE	ACCESS CONTROL	NHS	MILEPOINT	MILEPOINT DESCRIPTION	MARKED LANES	SURFACE WIDTH/TYPE*	AADT
STATE SECONDARY	R URB OPA	NONE (UNDIV)	NONE	NHS	14.990 CO836	ARNEL AVE	2	24I	12,781
		PAINTED			15.030				
		NONE (UNDIV)			15.060				
		PAINTED			15.100				
		NONE (UNDIV)			15.200				
		CENTER TLA (UNDIV)			15.255				
		NONE (UNDIV)			15.390				
		PAINTED			15.440				
					15.460		2	32I	
					15.490		2	24I	
		NONE (UNDIV)			15.550				
					15.660	WATER TOWER			
					15.700	LINK DR (PVT RD)			
					15.740 OP 86	FALL AVE			
					15.760	SIGN: POTOMAC PARK			
					15.810 OP351	NORWOOD ST			
					15.880 CO288	ORCHID ST			
					15.890	POTOMAC UNITED METHODIST CHURCH			
					15.930 CO289	PRIMROSE ST			
					15.960 CO285	IRIS AVE			
		PAINTED			16.110				
					16.110 CO284	MULBERRY AVE			
					16.120	DRAINAGE STRUC #01035X0			
		NONE (UNDIV)			16.130		2	23I	
					16.130 CO293	MOSS AVE			
					16.210		2	24I	
					16.210 CO300	JADE ST			
					16.240 CO320	ZENNIA AVE			
					16.330 CO298	EAGLE AVE			
					16.450 CO317	DIVISION ST			
					16.600 CO316	WILLOW AVE			
					16.680 OP267	BUNTING ST			
					16.890 CO315	PECAN AVE			
					16.970 CO314	ELM AVE			
					17.000 CO295	LONG AVE			

*A,B = UNIMPROVED; C = GRADED & DRAINED; D,E = SOIL, GRAVEL, STONE; F,G = LOW TYPE BITUMINOUS
H,I = HIGH TYPE BITUMINOUS; J = CONCRETE; K = BRICK; L = BLOCK

STATE HIGHWAY ADMINISTRATION OF MARYLAND
HIGHWAY INFORMATION SERVICES DIVISION
DATA SUPPORT GROUP

STATE HIGHWAY LOCATION REFERENCE

COUNTY: ALLEGANY
DISTRICT: 6
DATE: 12/31/12

ROUTE NUMBER: US 220 CONTINUED
INVENTORY DIRECTION: NORTH
ROUTE NAME: MCMULLEN HWY

STATE SYSTEM	FUNCTIONAL CLASS	MEDIAN TYPE	ACCESS CONTROL	NHS	MILEPOINT	MILEPOINT DESCRIPTION	MARKED LANES	SURFACE WIDTH/TYPER*	AADT
STATE SECONDARY	R URB OPA	NONE (UNDIV)	NONE	NHS	17.020	DRAINAGE: CBC - 4'X50'X4'	2	24I	12,781
					17.040 CO312	DOGWOOD AVE			
					17.140 CO310	HICKORY AVE			
					17.150 CO283	APRIL AVE			
					17.160	BOWLING GREEN V.F.D.			
					17.190 CO862	N CRESAP ST			
					17.330 CO307	ROBINETTE AVE			
					17.390 CO306	ASPEN AVE			
					17.450 CO305	ASH AVE			
					17.530 CO321	APOLLO AVE			
					17.560				14,051
					17.560 CO304	MILNOR AVE			
					18.010 CO863	UPPER POTOMAC INDUSTRIAL PARK ST			
		PAINTED			18.085		2	34I	
		NONE (UNDIV)			18.150		2	24I	
					18.340	DRAINAGE STRUC #01159X0			
	U				18.370		2	28I	
					18.370	IN CORP LMTS CUMBERLAND			
					18.370	SIGN: CUMBERLAND CITY LIMITS			
					18.370	SPEED LIMIT 35 MPH			
					18.440		3	36I	
		PAINTED			18.610				
		CURBED			18.640				
					18.700 RP 68- 6	RAMP 6 FR IS 68 EB TO US 220 SB			
					18.720		3	36J	
					18.720 RP 68- 3	RAMP 3 FR RAMP 6 (FR IS 68) TO US 220 NB			
					18.720 RP 68- 4	RAMP 4 FR US 220 NB TO IS 68 EB			
					18.720	CROSSOVER			
					18.750		2	26J	
					18.810		3	28J	
					18.860 MU1570	GREENE ST (AHEAD)			
					18.860	EXIT #42			
					18.860	STRUC #1105			
					18.860 IS 68	NATIONAL FREEWAY (AHEAD)			

*A,B = UNIMPROVED; C = GRADED & DRAINED; D,E = SOIL,GRAVEL,STONE; F,G = LOW TYPE BITUMINOUS
H,I = HIGH TYPE BITUMINOUS; J = CONCRETE; K= BRICK; L = BLOCK

STATE HIGHWAY ADMINISTRATION OF MARYLAND
HIGHWAY INFORMATION SERVICES DIVISION
DATA SUPPORT GROUP

STATE HIGHWAY LOCATION REFERENCE

COUNTY: ALLEGANY
DISTRICT: 6
DATE: 12/31/12

ROUTE NUMBER: US 220 CONTINUED
INVENTORY DIRECTION: NORTH
ROUTE NAME: MCMULLEN HWY

STATE SYSTEM	FUNCTIONAL CLASS	MEDIAN TYPE	ACCESS CONTROL	NHS	MILEPOINT	MILEPOINT DESCRIPTION	MARKED LANES	SURFACE WIDTH/TYPE*	AADT
STATE SECONDARY	U URB OPA	CURBED	NONE	NHS	18.860	BEG X-REF W/ IS 68	3	28J	14,051
STATE PRIMARY		NONE (UNDIV)	PARTIAL		23.580		2	24I	4,051
NAME: NO NAME					23.580 MD144	ALI GHAN RD			
					23.580	STOP SIGN			
					23.580	IN CORP LIMITS OF CUMBERLAND			
					23.580	END X-REF W/ IS 68			
					23.600	SPUR TO MD 144			
					23.610		2	24J	
					23.610	BEGIN BRIDGE			
					23.617 IS 68	NATIONAL FREEWAY			
					23.620	STRUC #1168			
					23.628 IS 68	NATIONAL FREEWAY (WB)			
					23.630		2	24I	
					23.630	END BRIDGE			
					23.860	SPEED LIMIT 55 MPH			
					23.930 RP 68- 8	RAMP 8 FR US 220 SB TO IS 68 WB			
					23.936	DRAINAGE STRUC #01147X0			
R					23.950	OUT CORP LIMITS OF CUMBERLAND			
					24.270		2	24J	
					24.270	BEGIN BRIDGE			
					24.290	STRUC #1169 EVITTS CREEK			
					24.310		2	24I	
					24.310	END BRIDGE			
					24.430		2	24J	
					24.430	BEGIN BRIDGE			
			FULL		24.440				
					24.440 CO454	MASON RD			
					24.440	STRUC #1170			
					24.450		2	24I	
					24.450	END BRIDGE			
					24.500		3	36I	
					24.850		4	48I	
					25.070		2	28I	
					25.120		2	24I	
					25.200		2	24J	

*A,B = UNIMPROVED; C = GRADED & DRAINED; D,E = SOIL,GRAVEL,STONE; F,G = LOW TYPE BITUMINOUS
H,I = HIGH TYPE BITUMINOUS; J = CONCRETE; K= BRICK; L = BLOCK

STATE HIGHWAY ADMINISTRATION OF MARYLAND
HIGHWAY INFORMATION SERVICES DIVISION
DATA SUPPORT GROUP

STATE HIGHWAY LOCATION REFERENCE

COUNTY: ALLEGANY
DISTRICT: 6
DATE: 12/31/12

ROUTE NUMBER: US 220 CONTINUED
INVENTORY DIRECTION: NORTH
ROUTE NAME: NO NAME

STATE SYSTEM	FUNCTIONAL CLASS	MEDIAN TYPE	ACCESS CONTROL	NHS	MILEPOINT	MILEPOINT DESCRIPTION	MARKED LANES	SURFACE WIDTH/TYPE*	AADT
STATE PRIMARY	R URB OPA	NONE (UNDIV)	FULL	NHS	25.200	BEGIN BRIDGE	2	24J	4,051
	RUR MINOR ART				25.210				
					25.210 CO455	BEALLS MILL RD			
					25.210	STRUC #1171			
					25.290		2	24I	
					25.290	END BRIDGE			
					25.480		3	36I	
					26.220		2	34I	
					26.340		2	24I	
		PAINTED			26.380				
		NONE (UNDIV)	PARTIAL		26.590				
					26.710	SPUR TO SMOUSES MILL RD			
					26.710	SPUR FR MD 807			
					26.720				3,420
					26.720 MD807	BEDFORD RD			
					26.720 MD807E	SMOUSES MILL RD			
					26.730	SPUR FR SMOUSES MILL RD			
					26.730	SPUR TO MD 807			
					26.775		3	36I	
		PAINTED			26.850		3	44I	
					26.880		3	36I	
					26.990		2	24I	
		NONE (UNDIV)			27.040				
					27.180		2	30I	
					27.180	SPUR TO PINE RIDGE RD			
					27.200		2	24I	
					27.200 MD807D	PINE RIDGE RD			
					27.245	CENTENARY UNITED METHODIST CHURCH			
					27.250		2	28I	
					27.280 MD807C	NO NAME			
					27.290		2	24I	
					27.350	PENNSYLVANIA ST/L			

*A,B = UNIMPROVED; C = GRADED & DRAINED; D,E = SOIL, GRAVEL, STONE; F,G = LOW TYPE BITUMINOUS
H,I = HIGH TYPE BITUMINOUS; J = CONCRETE; K = BRICK; L = BLOCK