

**2012**

**Calendar Year**

**HIGHWAY LOCATION REFERENCE**

**ALL INTERSECTIONS**

**Data as of December 31, 2012**

**CECIL**

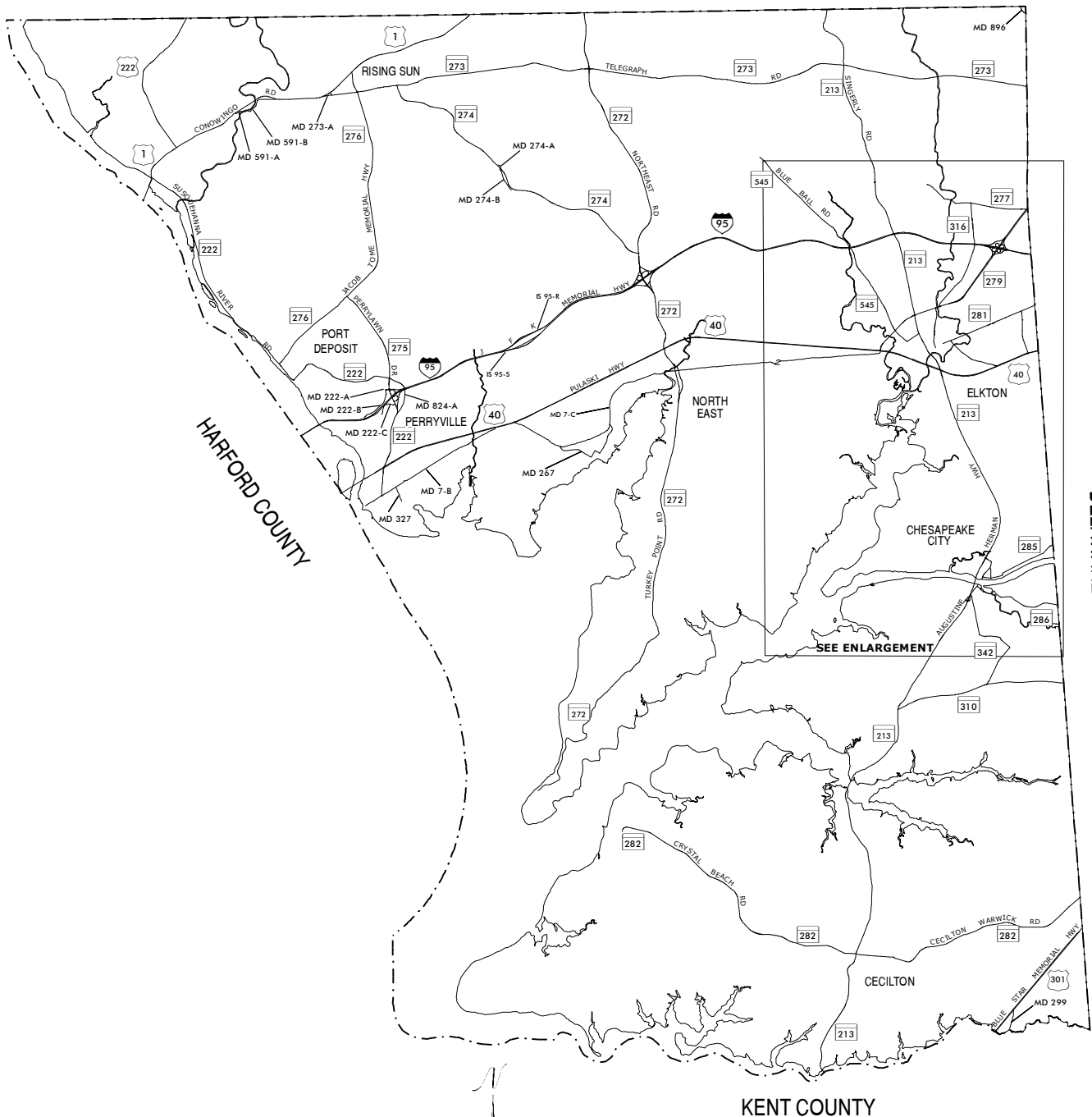
**COUNTY**

**SHA DISTRICT #2**

**CE**



PENNSYLVANIA




**LEGEND**

- Interstate Highway
- US Highway
- State Highway

The information in these maps is provided as a public service by the Maryland State Highway Administration (MSHA).

**NOTICE**

**Restriction of Liability:**  
 SHA makes no claims, promises or guarantees about the accuracy, completeness, or adequacy of the contents of these maps and expressly disclaims liability for any errors and omissions in the contents of these documents. For more detailed maps, please contact Kevin Powers of the Data Services Engineering Division at 410-545-5518 or by email at [kpowers@sha.state.md.us](mailto:kpowers@sha.state.md.us).



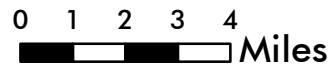
**STATEWIDE GRID MAP KEY**

|      |      |      |      |      |
|------|------|------|------|------|
| A14A | A14B | A15A | A15B | A16A |
| A14D | A15C | A15D | A16C |      |
| B14B | B15A | B15B | B16A |      |
| B15C | B15D | B16C |      |      |
| C15A | C15B | C16A |      |      |
| C15C | C15D | C16C |      |      |

**CECIL COUNTY  
 HIGHWAY LOCATION REFERENCE  
 2012**

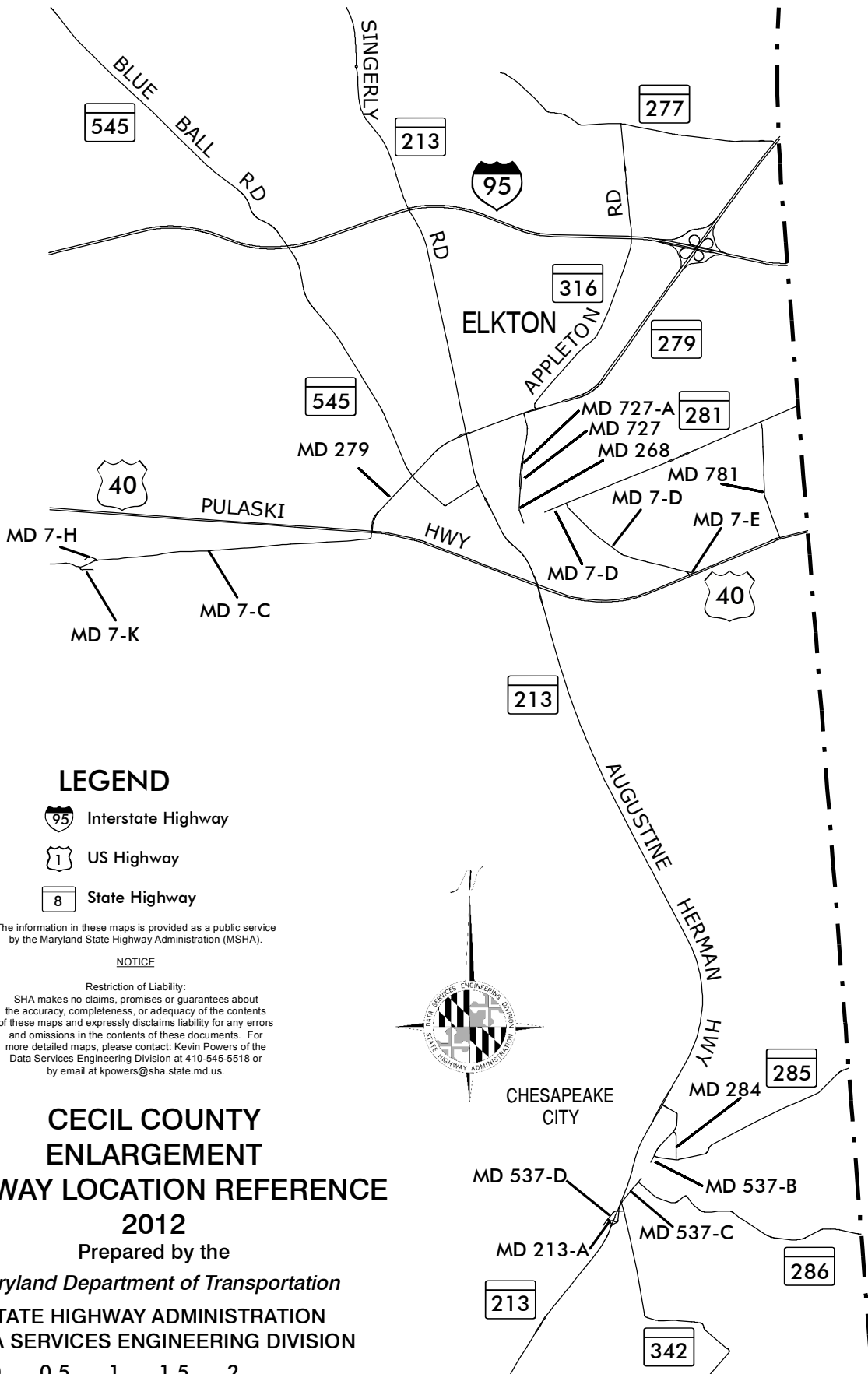
Prepared by the  
*Maryland Department of Transportation*

**STATE HIGHWAY ADMINISTRATION  
 DATA SERVICES ENGINEERING DIVISION**



Data as of December 31, 2012

DELAWARE




**LEGEND**

- Interstate Highway
- US Highway
- State Highway

The information in these maps is provided as a public service by the Maryland State Highway Administration (MSHA).

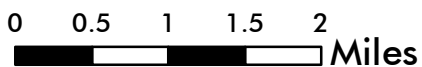
**NOTICE**

Restriction of Liability:  
 SHA makes no claims, promises or guarantees about the accuracy, completeness, or adequacy of the contents of these maps and expressly disclaims liability for any errors and omissions in the contents of these documents. For more detailed maps, please contact: Kevin Powers of the Data Services Engineering Division at 410-545-5518 or by email at [kpowers@sha.state.md.us](mailto:kpowers@sha.state.md.us).



**CECIL COUNTY  
 ENLARGEMENT  
 HIGHWAY LOCATION REFERENCE**

**2012**  
 Prepared by the  
*Maryland Department of Transportation*  
**STATE HIGHWAY ADMINISTRATION  
 DATA SERVICES ENGINEERING DIVISION**



Data as of December 31, 2012

## ROUTE ALERT LIST

### CECIL COUNTY

State roads in this county were re-inventoried; check all routes for possible minor mileage and/or mile point changes.

MD 7-D - From MD 213 easterly to South St is maintained by the Town of Elkton, but has been listed as part of MD 7-D for route continuity purposes.

At the request of the Town and in the interest of clarity, the MD 7-D number has been removed from this section and replaced with MU 400 on W. Main St, and MU 405 on E. Main St. MD 7-D will now begin at South St (beginning of State maintenance), and mile points will remain consistent with MU 400 and MU 405.

MD 7-K, Patriotic Lane - Newly assigned route; constructed under contract CE-680-501-271.

MARYLAND STATE HIGHWAY ADMINISTRATION  
HIGHWAY INFORMATION SERVICES DIVISION  
STATE MAINTAINED HIGHWAYS ON THE NATIONAL HIGHWAY SYSTEM  
AS OF DECEMBER 31,2012

COUNTY: CECIL

| ROUTE  | MAINLINE        | BEG DESCRIPTION | END DESCRIPTION                      | NHS TYPE                                  |
|--------|-----------------|-----------------|--------------------------------------|---|
| IS 95  | MAINLINE        | 0.000           | HARFORD CO/L 18.500                  | DELAWARE ST/L NHS SYSTEM                  |
| MD 213 | MAINLINE        | 17.030 CO 267   | FRENCHTOWN RD 20.610                 | .05 NORTH OF BONNIE MARIE LN EXPANDED NHS |
| MD 222 | MAINLINE        | 0.670 US 40     | PULASKI HWY 2.850 MD 275             | PERRYLAWN RD EXPANDED NHS                 |
| MD 272 | MAINLINE        | 10.450          | .09 SOUTH OF SCHOOL HOUSE LA 10.840  | BEGIN COUPLET EXPANDED NHS                |
| MD 272 | MAINLINE        | 11.800          | END COUPLET 15.020 CO 574            | OLD BAYVIEW RD EXPANDED NHS               |
| MD 272 | COUPLET INV DIR | 10.840 MD 272   | TURKEY POINT RD (BACK) 11.800 MD 272 | MAULDIN AVE (AHEAD) EXPANDED NHS          |
| MD 272 | COUPLET NI DIR  | 8.870 MD 272    | MAULDIN AVE (BACK) 9.780 MD 272      | TURKEY POINT RD (AHEAD) EXPANDED NHS      |
| MD 275 | MAINLINE        | 0.000 MD 222    | BAINBRIDGE RD 2.220 MD 276           | JACOB TOME MEMORIAL HWY EXPANDED NHS      |
| MD 276 | MAINLINE        | 2.000           | .04 EAST OF WAIBEL RD 3.270 CO 50    | HOPEWELL RD EXPANDED NHS                  |
| MD 279 | MAINLINE        | 0.000 US 40     | PULASKI HWY 4.950                    | DELAWARE ST/L EXPANDED NHS                |
| US 1   | MAINLINE        | 0.000           | HARFORD CO/L 9.230                   | PENNSYLVANIA ST/L NHS SYSTEM              |
| US 40  | MAINLINE        | 0.000           | HARFORD CO/L 1.180 MD 222            | PERRYVILLE RD EXPANDED NHS                |
| US 40  | MAINLINE        | 1.180 MD 222    | PERRYVILLE RD 3.150 CO 102           | JACKSON STATION RD EXPANDED NHS           |
| US 40  | MAINLINE        | 7.550 CO 123    | WELLS CAMP RD 9.190 CO 167           | MECHANICS VALLEY RD EXPANDED NHS          |
| US 40  | MAINLINE        | 13.400 MD 279   | ELKTON RD 17.280                     | DELAWARE ST/L EXPANDED NHS                |
| US 222 | MAINLINE        | 0.000 US 1      | CONOWINGO RD 3.610                   | PENNSYLVANIA ST/L NHS SYSTEM              |
| US 301 | MAINLINE        | 0.000           | KENT CO/L 3.140                      | DELAWARE ST/L NHS SYSTEM                  |

STATE HIGHWAY ADMINISTRATION OF MARYLAND  
HIGHWAY INFORMATION SERVICES DIVISION  
DATA SUPPORT GROUP

STATE HIGHWAY LOCATION REFERENCE

COUNTY: CECIL  
DISTRICT: 2  
DATE: 12/31/12

ROUTE NUMBER: IS 95  
INVENTORY DIRECTION: NORTH  
ROUTE NAME: J F K MEMORIAL HWY

| STATE SYSTEM  | FUNCTIONAL CLASS | MEDIAN TYPE      | ACCESS CONTROL | NHS | MILEPOINT    | MILEPOINT DESCRIPTION              | MARKED LANES | SURFACE WIDTH/TYPE* | AADT   |
|---------------|------------------|------------------|----------------|-----|--------------|------------------------------------|--------------|---------------------|--------|
| STATE PRIMARY | R RUR INTERSTATE | POSITIVE BARRIER | FULL           | NHS | 00.000       |                                    | 6            | 72J                 | 81,102 |
|               |                  |                  |                |     | 00.000       | HARFORD CO/L                       |              |                     |        |
|               |                  |                  |                |     | 00.000       | STRUC #H X907 SUSQUEHANNA RIVER    |              |                     |        |
|               |                  |                  |                |     | 00.000       | TOLL MAINTENANCE                   |              |                     |        |
|               |                  |                  |                |     | 00.500       | R/R #CR 517 638 F                  |              |                     |        |
|               |                  |                  |                |     | 00.550       |                                    | 6            | 72I                 |        |
|               |                  |                  |                |     | 00.550       | END BRIDGE                         |              |                     |        |
|               |                  |                  |                |     | 00.858       | SPEED LIMIT 55 MPH                 |              |                     |        |
|               |                  |                  |                |     | 00.892       | CROSSOVER                          |              |                     |        |
|               |                  |                  |                |     | 00.960       | MILE MARKER 92.0                   |              |                     |        |
|               |                  |                  |                |     | 01.440       | BEGIN BRIDGE                       |              |                     |        |
|               | URB INTERSTATE   |                  |                |     | 01.450       |                                    |              |                     |        |
|               |                  |                  |                |     | 01.450 CO890 | FRENCHTOWN RD                      |              |                     |        |
|               |                  |                  |                |     | 01.450       | STRUC #CEX92501                    |              |                     |        |
|               |                  |                  |                |     | 01.470       |                                    |              |                     |        |
|               |                  |                  |                |     | 01.470       | END BRIDGE                         |              |                     |        |
|               |                  |                  |                |     | 01.520       | EXIT FR MDTAP WEIGH STATION (SB/L) |              |                     |        |
|               |                  |                  |                |     | 01.680       |                                    | 6            | 84I                 |        |
|               |                  |                  |                |     | 01.730       | EXIT FR MDTAP WEIGH STATION (SB/L) |              |                     |        |
|               |                  |                  |                |     | 01.745       |                                    | 7            | 96I                 |        |
|               |                  |                  |                |     | 01.745       | NO NAME (SERV RD)                  |              |                     |        |
|               |                  |                  |                |     | 01.776       |                                    | 7            | 128I                |        |
|               |                  |                  |                |     | 01.820       |                                    | 7            | 146J                |        |
|               |                  |                  |                |     | 01.910       |                                    | 7            | 156J                |        |
|               |                  |                  |                |     | 01.960       | TOLL PLAZA (12 N/B TOLL LANES)     |              |                     |        |
|               |                  |                  |                |     | 01.970       |                                    | 6            | 135I                |        |
|               |                  |                  |                |     | 01.980       | ENT TO MDTAP WEIGH STATION (NB/L)  |              |                     |        |
|               | U                |                  |                |     | 02.120       |                                    | 6            | 72I                 |        |
|               |                  |                  |                |     | 02.120       | IN CORP LMTS PERRYVILLE            |              |                     |        |
|               |                  |                  |                |     | 02.152       | EXIT FR MDTAP WEIGH STATION (NB/L) |              |                     |        |
|               |                  |                  |                |     | 02.240       | ENT TO MDTAP WEIGH STATION (SB/L)  |              |                     |        |
|               | R                |                  |                |     | 02.400       |                                    |              |                     | 83,363 |
|               |                  |                  |                |     | 02.400 MD222 | BAINBRIDGE RD                      |              |                     |        |
|               |                  |                  |                |     | 02.400       | STRUC #CEX934                      |              |                     |        |
|               |                  |                  |                |     | 02.400       | EXIT #93                           |              |                     |        |

\*A,B = UNIMPROVED; C = GRADED & DRAINED; D,E = SOIL, GRAVEL, STONE; F,G = LOW TYPE BITUMINOUS  
H,I = HIGH TYPE BITUMINOUS; J = CONCRETE; K = BRICK; L = BLOCK

STATE HIGHWAY ADMINISTRATION OF MARYLAND  
HIGHWAY INFORMATION SERVICES DIVISION  
DATA SUPPORT GROUP

STATE HIGHWAY LOCATION REFERENCE

COUNTY: CECIL  
DISTRICT: 2  
DATE: 12/31/12

ROUTE NUMBER: IS 95 CONTINUED  
INVENTORY DIRECTION: NORTH  
ROUTE NAME: J F K MEMORIAL HWY

| STATE SYSTEM  | FUNCTIONAL CLASS | MEDIAN TYPE      | ACCESS CONTROL | NHS | MILEPOINT       | MILEPOINT DESCRIPTION             | MARKED LANES | SURFACE WIDTH/TYPE* | AADT   |
|---------------|------------------|------------------|----------------|-----|-----------------|-----------------------------------|--------------|---------------------|--------|
| STATE PRIMARY | R URB INTERSTATE | POSITIVE BARRIER | FULL           | NHS | 02.400          | OUT CORP LMTS PERRYVILLE          | 6            | 72I                 | 83,363 |
|               |                  |                  |                |     | 02.450 RP 95- 6 | RAMP 6 FR IS 95 EB TO MD 222 SB   |              |                     |        |
|               |                  |                  |                |     | 02.480 RP 95- 8 | RAMP 8 FR MD 222 SB TO IS 95 WB   |              |                     |        |
|               |                  |                  |                |     | 02.740          | BEGIN BRIDGE                      |              |                     |        |
|               | RUR INTERSTATE   |                  |                |     | 02.750          |                                   |              |                     |        |
|               |                  |                  |                |     | 02.750 MD824A   | BLYTHE DALE RD                    |              |                     |        |
|               |                  |                  |                |     | 02.750          | STRUC #CEX938                     |              |                     |        |
|               |                  |                  |                |     | 02.760          |                                   |              |                     |        |
|               |                  |                  |                |     | 02.760          | END BRIDGE                        |              |                     |        |
|               |                  |                  |                |     | 02.770 RP 95- 7 | RAMP 7 FR IS 95 WB TO MD 222 SB   |              |                     |        |
|               |                  |                  |                |     | 02.870 RP 95- 4 | RAMP 4 FR MD 222 NB TO IS 95 EB   |              |                     |        |
|               |                  |                  |                |     | 02.960          | MILE MARKER 94.0                  |              |                     |        |
|               |                  |                  |                |     | 03.200          | SPEED LIMIT 65 MPH                |              |                     |        |
|               |                  |                  |                |     | 04.000          | MILE MARKER 95.0                  |              |                     |        |
|               |                  |                  |                |     | 04.196          | CROSSOVER                         |              |                     |        |
|               |                  |                  |                |     | 04.220 CO101    | WINCH RD                          |              |                     |        |
|               |                  |                  |                |     | 04.220          | STRUC #CEX952                     |              |                     |        |
|               |                  |                  |                |     | 04.540          | STRUC #CEX954 PRINCIPIO CREEK     |              |                     |        |
|               |                  |                  |                |     | 04.900          | VARIABLE MESSAGE SIGN #834 (NB/L) |              |                     |        |
|               |                  |                  |                |     | 04.910 CO 87    | BELVIDERE RD                      |              |                     |        |
|               |                  |                  |                |     | 04.910          | STRUC #CEX960                     |              |                     |        |
|               |                  |                  |                |     | 05.010          | MILE MARKER 96.0                  |              |                     |        |
|               |                  |                  |                |     | 05.235 IS 95S   | CHESAPEAKE HOUSE SERVICE AREA     |              |                     |        |
|               |                  |                  |                |     | 05.500 IS 95R   | CHESAPEAKE HOUSE SERVICE AREA     |              |                     |        |
|               |                  |                  |                |     | 05.770          | CHESAPEAKE HOUSE SERVICE AREA     |              |                     |        |
|               |                  |                  |                |     | 05.980          | MILE MARKER 97.0                  |              |                     |        |
|               |                  |                  |                |     | 06.130 IS 95S   | CHESAPEAKE HOUSE SERVICE AREA     |              |                     |        |
|               |                  |                  |                |     | 06.160 IS 95R   | CHESAPEAKE HOUSE SERVICE AREA     |              |                     |        |
|               |                  |                  |                |     | 06.860          | BEGIN BRIDGE                      |              |                     |        |
|               |                  |                  |                |     | 06.870 CO 79    | RED TOAD RD                       |              |                     |        |
|               |                  |                  |                |     | 06.870          | STRUC #CEX97901                   |              |                     |        |
|               |                  |                  |                |     | 06.880          | END BRIDGE                        |              |                     |        |
|               |                  |                  |                |     | 06.970          | MILE MARKER 98.0                  |              |                     |        |
|               |                  |                  |                |     | 07.280          | VARIABLE MESSAGE SIGN #835 (SB/L) |              |                     |        |
|               |                  |                  |                |     | 07.890          | STRUC #CEX990 STONY RUN CREEK     |              |                     |        |

\*A,B = UNIMPROVED; C = GRADED & DRAINED; D,E = SOIL, GRAVEL, STONE; F,G = LOW TYPE BITUMINOUS  
H,I = HIGH TYPE BITUMINOUS; J = CONCRETE; K = BRICK; L = BLOCK

STATE HIGHWAY ADMINISTRATION OF MARYLAND  
HIGHWAY INFORMATION SERVICES DIVISION  
DATA SUPPORT GROUP

STATE HIGHWAY LOCATION REFERENCE

COUNTY: CECIL  
DISTRICT: 2  
DATE: 12/31/12

ROUTE NUMBER: IS 95 CONTINUED  
INVENTORY DIRECTION: NORTH  
ROUTE NAME: J F K MEMORIAL HWY

| STATE SYSTEM  | FUNCTIONAL CLASS | MEDIAN TYPE      | ACCESS CONTROL | NHS | MILEPOINT | MILEPOINT DESCRIPTION                    | MARKED LANES | SURFACE WIDTH/TYPE* | AADT   |
|---------------|------------------|------------------|----------------|-----|-----------|--|--------------|---------------------|--------|
| STATE PRIMARY | R RUR INTERSTATE | UNPROTECTED      | FULL           | NHS | 07.933    |  | 6            | 72I                 | 83,363 |
|               |                  |                  |                |     | 07.980    | MILE MARKER 99.0                         |              |                     |        |
|               |                  |                  |                |     | 08.000    | CROSSOVER                                |              |                     |        |
|               | URB INTERSTATE   |                  |                |     | 08.140    |  |              |                     |        |
|               |                  |                  |                |     | 08.140    | STRUC #CEX992 STONY RUN CREEK            |              |                     |        |
|               |                  | POSITIVE BARRIER |                |     | 08.290    |  |              |                     |        |
|               |                  |                  |                |     | 08.470    | RP 95- 9 RAMP 9 FR IS 95 SB TO IS 95 SB  |              |                     |        |
|               |                  |                  |                |     | 08.640    | RP 95- 6 RAMP 6 FR IS 95 EB TO MD 272 SB |              |                     |        |
|               |                  |                  |                |     | 08.990    | MILE MARKER 100.0                        |              |                     |        |
|               |                  |                  |                |     | 09.000    |  |              |                     | 90,243 |
|               |                  |                  |                |     | 09.000    | MD272 NORTHEAST RD                       |              |                     |        |
|               |                  |                  |                |     | 09.000    | STRUC #CEXA00                            |              |                     |        |
|               |                  |                  |                |     | 09.000    | EXIT #100                                |              |                     |        |
|               |                  |                  |                |     | 09.440    | RP 95- 4 RAMP 4 FR MD 272 NB TO IS 95 EB |              |                     |        |
|               |                  |                  |                |     | 09.500    | RP 95- 9 RAMP 9 FR IS 95 SB TO IS 95 SB  |              |                     |        |
|               |                  |                  |                |     | 09.570    | BEGIN BRIDGE                             |              |                     |        |
|               | RUR INTERSTATE   |                  |                |     | 09.590    |  |              |                     |        |
|               |                  |                  |                |     | 09.590    | STRUC #CEXA06 NORTH EAST CREEK           |              |                     |        |
|               |                  |                  |                |     | 09.620    |  |              |                     |        |
|               |                  |                  |                |     | 09.620    | END BRIDGE                               |              |                     |        |
|               |                  |                  |                |     | 09.907    | SPEED LIMIT 65 MPH                       |              |                     |        |
|               |                  |                  |                |     | 09.980    | MILE MARKER 101.0                        |              |                     |        |
|               |                  |                  |                |     | 10.080    | CO160 BOUCHELLE RD                       |              |                     |        |
|               |                  |                  |                |     | 10.080    | STRUC #CEXA11                            |              |                     |        |
|               |                  |                  |                |     | 10.203    | CROSSOVER                                |              |                     |        |
|               |                  |                  |                |     | 10.203    | SALT DOME                                |              |                     |        |
|               |                  |                  |                |     | 10.510    | BEGIN BRIDGE                             |              |                     |        |
|               |                  |                  |                |     | 10.530    | STRUC #CEXA15 LITTLE NORTH EAST CREEK    |              |                     |        |
|               |                  |                  |                |     | 10.550    | END BRIDGE                               |              |                     |        |
|               |                  |                  |                |     | 11.020    | MILE MARKER 102.0                        |              |                     |        |
|               |                  |                  |                |     | 11.740    | CO410 UNION CHURCH RD                    |              |                     |        |
|               |                  |                  |                |     | 11.740    | STRUC #CEXA27                            |              |                     |        |
|               |                  |                  |                |     | 12.000    | MILE MARKER 103.0                        |              |                     |        |
|               |                  |                  |                |     | 12.159    | RADIO/CELL TOWER                         |              |                     |        |

\*A,B = UNIMPROVED; C = GRADED & DRAINED; D,E = SOIL, GRAVEL, STONE; F,G = LOW TYPE BITUMINOUS  
H,I = HIGH TYPE BITUMINOUS; J = CONCRETE; K = BRICK; L = BLOCK



STATE HIGHWAY ADMINISTRATION OF MARYLAND  
HIGHWAY INFORMATION SERVICES DIVISION  
DATA SUPPORT GROUP

STATE HIGHWAY LOCATION REFERENCE

COUNTY: CECIL  
DISTRICT: 2  
DATE: 12/31/12

ROUTE NUMBER: IS 95 CONTINUED

INVENTORY DIRECTION: NORTH

ROUTE NAME: J F K MEMORIAL HWY

| STATE SYSTEM  | FUNCTIONAL CLASS | MEDIAN TYPE      | ACCESS CONTROL | NHS | MILEPOINT | MILEPOINT DESCRIPTION                    | MARKED LANES | SURFACE WIDTH/TYPE* | AADT   |
|---------------|------------------|------------------|----------------|-----|-----------|--|--------------|---------------------|--------|
| STATE PRIMARY | R RUR INTERSTATE | POSITIVE BARRIER | FULL           | NHS | 12.230    | VARIABLE MESSAGE SIGN #836 (SB/L)        | 6            | 72I                 | 90,243 |
|               |                  |                  |                |     | 12.550    | STRUC #CEXA34 LAUREL RUN                 |              |                     |        |
|               |                  |                  |                |     | 12.710    | CROSSOVER                                |              |                     |        |
|               |                  |                  |                |     | 12.810    | CO523 DEAVER RD                          |              |                     |        |
|               |                  |                  |                |     | 12.810    | STRUC #CEXA38                            |              |                     |        |
|               |                  |                  |                |     | 13.000    | MILE MARKER 104.0                        |              |                     |        |
|               |                  |                  |                |     | 13.730    | BEGIN BRIDGE                             |              |                     |        |
|               |                  |                  |                |     | 13.750    | R/R #CSX 140 779 T                       |              |                     |        |
|               |                  |                  |                |     | 13.750    | STRUC #CEXA47                            |              |                     |        |
|               |                  |                  |                |     | 13.770    | END BRIDGE                               |              |                     |        |
|               |                  |                  |                |     | 14.030    | MILE MARKER 105.0                        |              |                     |        |
|               |                  |                  |                |     | 14.140    | BEGIN BRIDGE                             |              |                     |        |
|               |                  |                  |                |     | 14.180    | MD545 BLUE BALL RD                       |              |                     |        |
|               |                  |                  |                |     | 14.180    | STRUC #CEXA51 LITTLE ELK CREEK           |              |                     |        |
|               |                  |                  |                |     | 14.200    | END BRIDGE                               |              |                     |        |
|               |                  |                  |                |     | 14.660    | STRUC #CEXA55 GRAVELLY RUN               |              |                     |        |
|               |                  |                  |                |     | 15.040    | MILE MARKER 106.0                        |              |                     |        |
|               |                  |                  |                |     | 15.150    | VARIABLE MESSAGE SIGN #837 (NB/L)        |              |                     |        |
|               |                  |                  |                |     | 15.250    | MD213 SINGERLY RD                        |              |                     |        |
|               |                  |                  |                |     | 15.250    | STRUC #CEXA62                            |              |                     |        |
|               |                  |                  |                |     | 15.400    | STRUC #CEXA63 DOGWOOD RUN                |              |                     |        |
|               |                  |                  |                |     | 15.920    | MILE MARKER 107.0                        |              |                     |        |
|               |                  |                  |                |     | 16.052    | CROSSOVER                                |              |                     |        |
|               |                  |                  |                |     | 16.600    | BEGIN BRIDGE                             |              |                     |        |
|               |                  |                  |                |     | 16.620    | STRUC #CEXA78 BIG ELK CREEK              |              |                     |        |
|               |                  |                  |                |     | 16.630    | END BRIDGE                               |              |                     |        |
|               |                  |                  |                |     | 16.830    | MILE MARKER 108.0                        |              |                     |        |
|               | URB INTERSTATE   |                  |                |     | 17.160    |  |              |                     |        |
|               |                  |                  |                |     | 17.160    | MD316 APPLETON RD                        |              |                     |        |
|               |                  |                  |                |     | 17.160    | STRUC #CEXA83                            |              |                     |        |
|               |                  |                  |                |     | 17.280    |  |              |                     |        |
|               |                  |                  |                |     | 17.380    | RP 95- 8 RAMP 8 FR MD 279 SB TO IS 95 WB |              |                     |        |
|               |                  |                  |                |     | 17.440    | RP 95- 6 RAMP 6 FR IS 95 EB TO MD 279 SB |              |                     |        |
|               |                  |                  |                |     | 17.450    | RP 95- 9 RAMP 9 FR IS 95 NB TO IS 95 NB  |              |                     |        |
|               |                  |                  |                |     | 17.590    | RP 95-10 RAMP 10 FR IS 95 SB TO IS 95 SB |              |                     |        |

\*A,B = UNIMPROVED; C = GRADED & DRAINED; D,E = SOIL,GRAVEL,STONE; F,G = LOW TYPE BITUMINOUS  
H,I = HIGH TYPE BITUMINOUS; J = CONCRETE; K= BRICK; L = BLOCK

STATE HIGHWAY ADMINISTRATION OF MARYLAND  
HIGHWAY INFORMATION SERVICES DIVISION  
DATA SUPPORT GROUP

STATE HIGHWAY LOCATION REFERENCE

COUNTY: CECIL  
DISTRICT: 2  
DATE: 12/31/12

**ROUTE NUMBER: IS 95 CONTINUED**

INVENTORY DIRECTION: NORTH

ROUTE NAME: J F K MEMORIAL HWY

| STATE SYSTEM  | FUNCTIONAL CLASS | MEDIAN TYPE      | ACCESS CONTROL | NHS | MILEPOINT       | MILEPOINT DESCRIPTION           | MARKED LANES | SURFACE WIDTH/TYPE* | AADT   |
|---------------|------------------|------------------|----------------|-----|-----------------|---------------------------------|--------------|---------------------|--------|
| STATE PRIMARY | R URB INTERSTATE | POSITIVE BARRIER | FULL           | NHS | 17.700          | BEGIN BRIDGE                    | 6            | 72I                 | 90,243 |
|               |                  |                  |                |     | 17.720          |                                 |              |                     | 85,193 |
|               |                  |                  |                |     | 17.720 MD279    | ELKTON RD                       |              |                     |        |
|               |                  |                  |                |     | 17.720          | STRUC #CEXA89                   |              |                     |        |
|               |                  |                  |                |     | 17.720          | EXIT #109                       |              |                     |        |
|               |                  |                  |                |     | 17.740          | END BRIDGE                      |              |                     |        |
|               |                  |                  |                |     | 17.800          | MILE MARKER 109.0               |              |                     |        |
|               |                  |                  |                |     | 17.840 RP 95- 9 | RAMP 9 FR IS 95 NB TO IS 95 NB  |              |                     |        |
|               |                  |                  |                |     | 17.910 RP 95- 4 | RAMP 4 FR MD 279 NB TO IS 95 EB |              |                     |        |
|               |                  |                  |                |     | 17.920 RP 95-10 | RAMP 10 FR IS 95 SB TO IS 95 SB |              |                     |        |
|               |                  |                  |                |     | 17.940 RP 95- 2 | RAMP 2 FR IS 95 WB TO MD 279 NB |              |                     |        |
|               |                  |                  |                |     | 17.970          | BEGIN BRIDGE                    |              |                     |        |
|               |                  |                  |                |     | 17.990          | R/R #ATK 530 764 F              |              |                     |        |
|               |                  |                  |                |     | 17.990          | STRUC #CEXA92                   |              |                     |        |
|               |                  |                  |                |     | 18.010          | END BRIDGE                      |              |                     |        |
|               |                  |                  |                |     | 18.322          | CROSSOVER                       |              |                     |        |
|               |                  |                  |                |     | 18.370          | SPEED LIMIT 55 MPH              |              |                     |        |
|               |                  |                  |                |     | 18.500          | DELAWARE ST/L                   |              |                     |        |

**ROUTE NUMBER: IS 95R**

INVENTORY DIRECTION: SOUTH

ROUTE NAME: CHESAPEAKE HOUSE SERVICE AREA

| STATE SYSTEM    | FUNCTIONAL CLASS | MEDIAN TYPE  | ACCESS CONTROL | NHS     | MILEPOINT    | MILEPOINT DESCRIPTION         | MARKED LANES | SURFACE WIDTH/TYPE* | AADT |
|-----------------|------------------|--------------|----------------|---------|--------------|-------------------------------|--------------|---------------------|------|
| STATE SECONDARY | R RUR LOCAL      | NONE (UNDIV) | NONE           | NOT NHS | 00.000       |                               | 1            | 12I                 | 0    |
|                 |                  |              |                |         | 00.000 IS 95 | J F K MEMORIAL HWY            |              |                     |      |
|                 |                  |              |                |         | 00.000       | TOLL MAINTENANCE              |              |                     |      |
|                 |                  |              |                |         | 00.000 IS 95 | J F K MEMORIAL HWY (SB)       |              |                     |      |
|                 |                  |              |                |         | 00.070       | PT OF PS                      |              |                     |      |
|                 |                  |              |                |         | 00.347       | CHESAPEAKE HOUSE SERVICE AREA |              |                     |      |
|                 |                  |              |                |         | 00.565       | PT OF PS                      |              |                     |      |
|                 |                  |              |                |         | 00.645 IS 95 | J F K MEMORIAL HWY            |              |                     |      |
|                 |                  |              |                |         | 00.645 IS 95 | J F K MEMORIAL HWY (SB)       |              |                     |      |

\*A,B = UNIMPROVED; C = GRADED & DRAINED; D,E = SOIL, GRAVEL, STONE; F,G = LOW TYPE BITUMINOUS  
H,I = HIGH TYPE BITUMINOUS; J = CONCRETE; K = BRICK; L = BLOCK

STATE HIGHWAY ADMINISTRATION OF MARYLAND  
HIGHWAY INFORMATION SERVICES DIVISION  
DATA SUPPORT GROUP

STATE HIGHWAY LOCATION REFERENCE

COUNTY: CECIL  
DISTRICT: 2  
DATE: 12/31/12

**ROUTE NUMBER:** IS 95S  
**INVENTORY DIRECTION:** NORTH  
**ROUTE NAME:** CHESAPEAKE HOUSE SERVICE AREA

| STATE SYSTEM    | FUNCTIONAL CLASS | MEDIAN TYPE  | ACCESS CONTROL | NHS     | MILEPOINT    | MILEPOINT DESCRIPTION         | MARKED LANES | SURFACE WIDTH/TYPE* | AADT |
|-----------------|------------------|--------------|----------------|---------|--------------|-------------------------------|--------------|---------------------|------|
| STATE SECONDARY | R RUR LOCAL      | NONE (UNDIV) | NONE           | NOT NHS | 00.000       |                               | 1            | 12I                 | 0    |
|                 |                  |              |                |         | 00.000 IS 95 | J F K MEMORIAL HWY            |              |                     |      |
|                 |                  |              |                |         | 00.000       | TOLL MAINTENANCE              |              |                     |      |
|                 |                  |              |                |         | 00.180       | PT OF PS                      |              |                     |      |
|                 |                  |              |                |         | 00.510       | CHESAPEAKE HOUSE SERVICE AREA |              |                     |      |
|                 |                  |              |                |         | 00.820       | PT OF PS                      |              |                     |      |
|                 |                  |              |                |         | 00.875 IS 95 | J F K MEMORIAL HWY            |              |                     |      |

**ROUTE NUMBER:** MD 7B  
**INVENTORY DIRECTION:** NORTH  
**ROUTE NAME:** BROAD ST

| STATE SYSTEM    | FUNCTIONAL CLASS | MEDIAN TYPE  | ACCESS CONTROL | NHS     | MILEPOINT    | MILEPOINT DESCRIPTION                | MARKED LANES | SURFACE WIDTH/TYPE* | AADT  |
|-----------------|------------------|--------------|----------------|---------|--------------|--------------------------------------|--------------|---------------------|-------|
| MUNICIPAL       | U URB COLL       | NONE (UNDIV) | NONE           | NOT NHS | 00.000       |                                      | 2            | 28I                 | 4,743 |
|                 |                  |              |                |         | 00.000       | ENT TO PERRY POINT VETERANS HOSPITAL |              |                     |       |
|                 |                  |              |                |         | 00.060 OP637 | ROUNDHOUSE DR                        |              |                     |       |
|                 |                  |              |                |         | 00.100       | SPEED LIMIT 25 MPH                   |              |                     |       |
|                 |                  |              |                |         | 00.130       |                                      | 2            | 40I                 |       |
|                 |                  |              |                |         | 00.130       | SERVICE RD                           |              |                     |       |
|                 |                  |              |                |         | 00.130 MU120 | FRONT ST                             |              |                     |       |
|                 |                  |              |                |         | 00.150       |                                      |              |                     |       |
|                 |                  |              |                |         | 00.216       | PERRYVILLE METHODIST CHURCH          |              |                     |       |
|                 |                  |              |                |         | 00.220 MU260 | SUSQUEHANNA AVE                      |              |                     |       |
|                 |                  |              |                |         | 00.230       |                                      | 2            | 30I                 |       |
|                 |                  |              |                |         | 00.280       |                                      |              |                     |       |
|                 |                  |              |                |         | 00.287       | R/R CROSSING                         |              |                     |       |
|                 |                  |              |                |         | 00.310       | R/R #CR 517 633 W                    |              |                     |       |
|                 |                  |              |                |         | 00.341       | GERRY PERRY AVE                      |              |                     |       |
|                 |                  |              |                |         | 00.350       |                                      | 2            | 32I                 |       |
|                 |                  |              |                |         | 00.396       | PERRYVILLE POST OFFICE               |              |                     |       |
|                 |                  |              |                |         | 00.440       | SPUR FR MD 222                       |              |                     |       |
| STATE SECONDARY |                  |              |                |         | 00.450       |                                      | 2            | 24I                 | 1,850 |
|                 |                  |              |                |         | 00.450 MD222 | AIKEN AVE                            |              |                     |       |
|                 |                  |              |                |         | 00.450       | END MUNICIPAL MAINTENANCE            |              |                     |       |

\*A,B = UNIMPROVED; C = GRADED & DRAINED; D,E = SOIL, GRAVEL, STONE; F,G = LOW TYPE BITUMINOUS  
H,I = HIGH TYPE BITUMINOUS; J = CONCRETE; K = BRICK; L = BLOCK

STATE HIGHWAY ADMINISTRATION OF MARYLAND  
HIGHWAY INFORMATION SERVICES DIVISION  
DATA SUPPORT GROUP

STATE HIGHWAY LOCATION REFERENCE

COUNTY: CECIL  
DISTRICT: 2  
DATE: 12/31/12

ROUTE NUMBER: MD 7B CONTINUED  
INVENTORY DIRECTION: NORTH  
ROUTE NAME: BROAD ST

| STATE SYSTEM                  | FUNCTIONAL CLASS | MEDIAN TYPE  | ACCESS CONTROL | NHS     | MILEPOINT     | MILEPOINT DESCRIPTION       | MARKED LANES | SURFACE WIDTH/TYPE* | AADT  |
|-------------------------------|------------------|--------------|----------------|---------|---------------|-----------------------------|--------------|---------------------|-------|
| STATE SECONDARY               | U URB COLL       | NONE (UNDIV) | NONE           | NOT NHS | 00.450        | BEGIN STATE MAINTENANCE     | 2            | 24I                 | 1,850 |
|                               |                  |              |                |         | 00.460        | SPUR TO MD 222              |              |                     |       |
|                               |                  |              |                |         | 00.480 MU215  | THOMAS MCLHINNEY JR ST      |              |                     |       |
|                               |                  |              |                |         | 00.490 MU 10  | ALLEY A                     |              |                     |       |
|                               |                  |              |                |         | 00.508        | PERRYVILLE U.M.C.           |              |                     |       |
|                               |                  |              |                |         | 00.530 MU 40  | CECIL AVE                   |              |                     |       |
|                               |                  |              |                |         | 00.530        | ELLIS CT                    |              |                     |       |
|                               |                  |              |                |         | 00.540        | SPEED LIMIT 30 MPH          |              |                     |       |
|                               |                  |              |                |         | 00.620 MU190  | MARYLAND AVE                |              |                     |       |
|                               |                  |              |                |         | 00.710        | STRUC #7006 MILL CREEK      |              |                     |       |
|                               |                  |              |                |         | 00.770        | PERRYVILLE FIRE COMPANY     |              |                     |       |
|                               |                  |              |                |         | 00.800        | SPEED LIMIT 40 MPH          |              |                     |       |
|                               |                  |              |                |         | 00.840 MD327  | IKEA WAY                    |              |                     |       |
|                               |                  |              |                |         | 01.089 CO1011 | COUDON BLVD                 |              |                     |       |
|                               |                  |              |                |         | 01.089        | STOP SIGN                   |              |                     |       |
|                               | R RUR MINOR COLL |              |                |         | 01.190        |                             | 2            | 22I                 |       |
| NAME: PRINCIPIO<br>FURNACE RD |                  |              |                |         | 01.190        | OUT CORP LMTS PERRYVILLE    |              |                     |       |
|                               |                  |              |                |         | 01.245        | WOODLAND FARM LN N          |              |                     |       |
|                               |                  |              |                |         | 01.245        | WOODLAND FARM LN S          |              |                     |       |
|                               |                  |              |                |         | 01.640 CO114  | MILL CREEK RD               |              |                     |       |
|                               |                  |              |                |         | 02.100        | CHESAPEAKE VIEW RD          |              |                     |       |
|                               |                  |              |                |         | 02.240        | PRINCIPIO U.M.C.            |              |                     |       |
|                               |                  |              |                |         | 02.282        | BROWN RD                    |              |                     |       |
|                               |                  |              |                |         | 02.350 CO354  | GILLEY RD                   |              |                     |       |
|                               |                  |              |                |         | 02.490 CO115  | PRINCIPIO STATION RD        |              |                     |       |
|                               |                  |              |                |         | 02.630 OP716  | WARRINGTON LA               |              |                     |       |
|                               |                  |              |                |         | 02.690 CO102  | JACKSON STATION RD          |              |                     |       |
|                               |                  |              |                |         | 02.900        | BEGIN BRIDGE                |              |                     |       |
|                               |                  |              |                |         | 02.920        | STRUC #7007 PRINCIPIO CREEK |              |                     |       |
|                               |                  |              |                |         | 02.940        | STRUC #7066 PRINCIPIO CREEK |              |                     |       |
|                               |                  |              |                |         | 02.950        | END BRIDGE                  |              |                     |       |
|                               |                  |              |                |         | 03.065        | DRAINAGE STRUC #07059X0     |              |                     |       |
|                               |                  |              |                |         | 03.190 CO116  | MOUNTAIN HILL RD            |              |                     |       |
|                               |                  |              |                |         | 03.390        | PRINCE SUBSTATION #355      |              |                     |       |

\*A,B = UNIMPROVED; C = GRADED & DRAINED; D,E = SOIL,GRAVEL,STONE; F,G = LOW TYPE BITUMINOUS  
H,I = HIGH TYPE BITUMINOUS; J = CONCRETE; K= BRICK; L = BLOCK

STATE HIGHWAY LOCATION REFERENCE

COUNTY: CECIL  
DISTRICT: 2  
DATE: 12/31/12

**ROUTE NUMBER: MD 7B CONTINUED**

INVENTORY DIRECTION: NORTH

ROUTE NAME: PRINCIPIO FURNACE RD

| STATE SYSTEM    | FUNCTIONAL CLASS | MEDIAN TYPE  | ACCESS CONTROL | NHS     | MILEPOINT    | MILEPOINT DESCRIPTION | MARKED LANES | SURFACE WIDTH/TYPE* | AADT  |
|-----------------|------------------|--------------|----------------|---------|--------------|-----------------------|--------------|---------------------|-------|
| STATE SECONDARY | R RUR MINOR COLL | NONE (UNDIV) | NONE           | NOT NHS | 03.560 US 40 | PULASKI HWY           | 2            | 22I                 | 1,850 |
|                 |                  |              |                |         | 03.560 CO 87 | BELVIDERE RD (AHEAD)  |              |                     |       |
|                 |                  |              |                |         | 03.560       | TRAFFIC SIGNAL        |              |                     |       |

**ROUTE NUMBER: MD 7C**

INVENTORY DIRECTION: NORTH

ROUTE NAME: W OLD PHILADELPHIA RD

| STATE SYSTEM    | FUNCTIONAL CLASS | MEDIAN TYPE  | ACCESS CONTROL | NHS     | MILEPOINT    | MILEPOINT DESCRIPTION      | MARKED LANES | SURFACE WIDTH/TYPE* | AADT  |
|-----------------|------------------|--------------|----------------|---------|--------------|----------------------------|--------------|---------------------|-------|
| STATE SECONDARY | R RUR MAJ COLL   | NONE (UNDIV) | NONE           | NOT NHS | 00.000       |                            | 2            | 22I                 | 1,733 |
|                 |                  |              |                |         | 00.000 US 40 | PULASKI HWY                |              |                     |       |
|                 |                  |              |                |         | 00.000       | STOP SIGN                  |              |                     |       |
|                 |                  |              |                |         | 00.020       | SPUR FR US 40              |              |                     |       |
|                 |                  |              |                |         | 00.030       | SPUR TO US 40              |              |                     |       |
|                 |                  |              |                |         | 00.060       | SPEED LIMIT 50 MPH         |              |                     |       |
|                 |                  |              |                |         | 01.190       | SPUR TO MD 267             |              |                     |       |
|                 | URB MINOR ART    |              |                |         | 01.230       |                            |              |                     | 2,363 |
|                 |                  |              |                |         | 01.230 MD267 | BALTIMORE ST               |              |                     |       |
|                 |                  |              |                |         | 01.260       | SPEED LIMIT 40 MPH         |              |                     |       |
|                 | U                |              |                |         | 01.270       | IN CORP LMTS CHARLESTOWN   |              |                     |       |
|                 |                  |              |                |         | 01.828       | CHARLES SUBSTATION         |              |                     |       |
|                 |                  |              |                |         | 02.050 MU112 | LOUISA LA EXT              |              |                     |       |
|                 | R                |              |                |         | 02.360       | OUT CORP LMTS CHARLESTOWN  |              |                     |       |
|                 |                  |              |                |         | 02.550 MD267 | BLADEN ST                  |              |                     |       |
|                 |                  |              |                |         | 02.550 MU135 | REVELATION RD              |              |                     |       |
|                 |                  |              |                |         | 03.180       | STRUC #7065 BROAD CREEK    |              |                     |       |
|                 |                  |              |                |         | 03.180       | DRAINAGE STRUC #07065X0    |              |                     |       |
|                 |                  |              |                |         | 03.441       | HOWERY LN                  |              |                     |       |
|                 |                  |              |                |         | 03.590 CO123 | WELLS CAMP RD              |              |                     |       |
|                 |                  |              |                |         | 03.660       | BUTTERFIELD LA             |              |                     |       |
|                 |                  |              |                |         | 03.780 CO124 | CHARBON LA                 |              |                     |       |
|                 |                  |              |                |         | 03.970       | BELVUE RD                  |              |                     |       |
|                 |                  |              |                |         | 04.070 CO 79 | RED TOAD RD                |              |                     |       |
|                 |                  |              |                |         | 04.310       | STRUC #7008 STONY RUN      |              |                     |       |
|                 |                  |              |                |         | 04.344       | SIGN: WELCOME TO NORTHEAST |              |                     |       |

\*A,B = UNIMPROVED; C = GRADED & DRAINED; D,E = SOIL, GRAVEL, STONE; F,G = LOW TYPE BITUMINOUS  
H,I = HIGH TYPE BITUMINOUS; J = CONCRETE; K = BRICK; L = BLOCK

STATE HIGHWAY ADMINISTRATION OF MARYLAND  
HIGHWAY INFORMATION SERVICES DIVISION  
DATA SUPPORT GROUP

STATE HIGHWAY LOCATION REFERENCE

COUNTY: CECIL  
DISTRICT: 2  
DATE: 12/31/12

ROUTE NUMBER: MD 7C CONTINUED

INVENTORY DIRECTION: NORTH

ROUTE NAME: W OLD PHILADELPHIA RD

| STATE SYSTEM                | FUNCTIONAL CLASS | MEDIAN TYPE   | ACCESS CONTROL | NHS     | MILEPOINT | MILEPOINT DESCRIPTION          | MARKED LANES | SURFACE WIDTH/TYPE* | AADT  |
|-----------------------------|------------------|---------------|----------------|---------|-----------|--------------------------------|--------------|---------------------|-------|
| STATE SECONDARY             | R                | URB MINOR ART | NONE           | NOT NHS | 04.360    | SPEED LIMIT 25 MPH             | 2            | 22I                 | 2,363 |
|                             |                  |               |                |         | 04.410    | R/R #ATK 530 731 T             |              |                     |       |
|                             |                  |               |                |         | 04.490    | MU288 NORTH EAST ISLES DR      |              |                     |       |
|                             | U                |               |                |         | 04.550    |                                | 2            | 20I                 |       |
| NAME: W CECIL AVE           |                  |               |                |         | 04.550    | IN CORP LMTS NORTH EAST        |              |                     |       |
|                             |                  |               |                |         | 04.586    | BEGIN BRIDGE                   |              |                     |       |
|                             |                  |               |                |         | 04.600    | STRUC #7009 NORTH EAST CREEK   |              |                     |       |
|                             |                  |               |                |         | 04.612    | END BRIDGE                     |              |                     |       |
|                             |                  |               |                |         | 04.730    | OP 1 CATHERINE ST              |              |                     |       |
|                             |                  |               |                |         | 04.762    | CECIL COUNTY PUBLIC LIBRARY    |              |                     |       |
|                             |                  |               |                |         | 04.770    |                                | 2            | 28I                 |       |
|                             |                  |               |                |         | 04.780    |                                | 2            | 24I                 |       |
|                             |                  |               |                |         | 04.790    | OP 2 SIMPERS LA                |              |                     |       |
|                             |                  |               |                |         | 04.810    | MU190 RACE ST                  |              |                     |       |
|                             |                  |               |                |         | 04.840    |                                | 2            | 22I                 |       |
|                             |                  |               |                |         | 04.870    |                                | 2            | 20I                 |       |
| NAME: E CECIL AVE           |                  |               |                |         | 04.870    | MD272 MAIN ST (SB COUPLET)     |              |                     |       |
|                             |                  |               |                |         | 04.870    | TRAFFIC SIGNAL                 |              |                     |       |
|                             |                  |               |                |         | 04.880    |                                | 2            | 33I                 |       |
|                             |                  |               |                |         | 04.910    |                                | 2            | 20I                 |       |
|                             |                  |               |                |         | 04.940    |                                |              |                     | 4,540 |
|                             |                  |               |                |         | 04.940    | MD272 MAULDIN AVE (NB COUPLET) |              |                     |       |
|                             |                  |               |                |         | 04.940    | TRAFFIC SIGNAL                 |              |                     |       |
|                             |                  |               |                |         | 05.050    | NORTH EAST MIDDLE SCHOOL       |              |                     |       |
|                             | R                |               |                |         | 05.100    |                                | 2            | 22I                 |       |
|                             |                  |               |                |         | 05.100    | OUT CORP LMTS NORTH EAST       |              |                     |       |
|                             |                  |               |                |         | 05.230    |                                | 2            | 21I                 |       |
|                             |                  |               |                |         | 05.230    | CO167 MECHANICS VALLEY RD      |              |                     |       |
|                             |                  |               |                |         | 05.250    | CO244 CEMETERY RD              |              |                     |       |
|                             |                  |               |                |         | 05.280    |                                | 2            | 24I                 |       |
|                             |                  |               |                |         | 05.320    | SPEED LIMIT 40 MPH             |              |                     |       |
|                             | RUR MAJ COLL     |               |                |         | 05.440    |                                |              |                     |       |
|                             |                  |               |                |         | 05.440    | REHILL AVE                     |              |                     |       |
| NAME: E OLD PHILADELPHIA RD |                  |               |                |         | 05.540    | CO908 TYLER DR                 |              |                     |       |

\*A,B = UNIMPROVED; C = GRADED & DRAINED; D,E = SOIL, GRAVEL, STONE; F,G = LOW TYPE BITUMINOUS  
H,I = HIGH TYPE BITUMINOUS; J = CONCRETE; K = BRICK; L = BLOCK

STATE HIGHWAY ADMINISTRATION OF MARYLAND  
HIGHWAY INFORMATION SERVICES DIVISION  
DATA SUPPORT GROUP

STATE HIGHWAY LOCATION REFERENCE

COUNTY: CECIL  
DISTRICT: 2  
DATE: 12/31/12

ROUTE NUMBER: MD 7C CONTINUED  
INVENTORY DIRECTION: NORTH  
ROUTE NAME: E OLD PHILADELPHIA RD

| STATE SYSTEM    | FUNCTIONAL CLASS | MEDIAN TYPE        | ACCESS CONTROL | NHS     | MILEPOINT | MILEPOINT DESCRIPTION          | MARKED LANES | SURFACE WIDTH/TYPE* | AADT  |
|-----------------|------------------|--------------------|----------------|---------|-----------|--------------------------------|--------------|---------------------|-------|
| STATE SECONDARY | R RUR MAJ COLL   | CENTER TLA (UNDIV) | NONE           | NOT NHS | 05.580    |                                | 2            | 24I                 | 4,540 |
|                 |                  | NONE (UNDIV)       |                |         | 05.640    | OAK HILL LA                    |              |                     |       |
|                 |                  | CENTER TLA (UNDIV) |                |         | 05.675    |                                |              |                     |       |
|                 |                  |                    |                |         | 05.704    |                                |              |                     |       |
|                 |                  |                    |                |         | 05.704    | BEECH DR                       |              |                     |       |
|                 |                  |                    |                |         | 05.770    | OAK DR                         |              |                     |       |
|                 |                  |                    |                |         | 05.810    | AUBURN DR                      |              |                     |       |
|                 |                  |                    |                |         | 05.860    | OP148 AMBLESIDE DR             |              |                     |       |
|                 |                  |                    |                |         | 05.900    | FOREST DR                      |              |                     |       |
|                 |                  | NONE (UNDIV)       |                |         | 06.140    |                                |              |                     |       |
|                 |                  | CENTER TLA (UNDIV) |                |         | 06.168    |                                |              |                     |       |
|                 |                  |                    |                |         | 06.168    | RIDGELY FOREST DR              |              |                     |       |
|                 |                  | NONE (UNDIV)       |                |         | 06.280    |                                |              |                     |       |
|                 |                  |                    |                |         | 06.300    | SR 11 STARKY LA                |              |                     |       |
|                 |                  |                    |                |         | 06.314    | SPOKEN WORD CHRISTIAN ASSEMBLY |              |                     |       |
|                 |                  |                    |                |         | 06.327    | S ROLAND ST                    |              |                     |       |
|                 |                  |                    |                |         | 06.370    | WINTERS RD                     |              |                     |       |
|                 |                  |                    |                |         | 06.396    | ROWLAND LN                     |              |                     |       |
|                 |                  |                    |                |         | 06.760    | CHESTNUTHILL LA                |              |                     |       |
|                 |                  |                    |                |         | 06.814    | DRAINAGE STRUC #02062X0        |              |                     |       |
|                 |                  |                    |                |         | 07.018    | CIRCLE AVE                     |              |                     |       |
|                 |                  |                    |                |         | 07.052    | RACAVICH LN                    |              |                     |       |
|                 |                  |                    |                |         | 07.084    | SIBIGTROTH DR                  |              |                     |       |
|                 |                  |                    |                |         | 07.200    | MD 7K PATRIOTIC LA             |              |                     |       |
|                 |                  |                    |                |         | 07.250    |                                | 2            | 24J                 |       |
|                 |                  |                    |                |         | 07.250    | BEGIN BRIDGE                   |              |                     |       |
|                 |                  |                    |                |         | 07.280    | R/R #ATK 530 736 C             |              |                     |       |
|                 |                  |                    |                |         | 07.280    | STRUC #7010                    |              |                     |       |
|                 |                  |                    |                |         | 07.320    |                                | 2            | 24I                 |       |
|                 |                  |                    |                |         | 07.320    | END BRIDGE                     |              |                     |       |
|                 |                  |                    |                |         | 07.350    | MD 7H NO NAME                  |              |                     |       |
|                 |                  |                    |                |         | 07.405    | SPEED LIMIT 40 MPH             |              |                     |       |
|                 | URB MINOR ART    |                    |                |         | 07.890    |                                |              |                     |       |
|                 |                  |                    |                |         | 07.890    | STRUC #7011 MILL CREEK         |              |                     |       |
|                 |                  |                    |                |         | 08.560    | SHAGGY OAK DR                  |              |                     |       |

\*A,B = UNIMPROVED; C = GRADED & DRAINED; D,E = SOIL,GRAVEL,STONE; F,G = LOW TYPE BITUMINOUS  
H,I = HIGH TYPE BITUMINOUS; J = CONCRETE; K= BRICK; L = BLOCK

STATE HIGHWAY LOCATION REFERENCE

COUNTY: CECIL  
DISTRICT: 2  
DATE: 12/31/12

**ROUTE NUMBER: MD 7C CONTINUED**

INVENTORY DIRECTION: NORTH

ROUTE NAME: E OLD PHILADELPHIA RD

| STATE SYSTEM    | FUNCTIONAL CLASS | MEDIAN TYPE  | ACCESS CONTROL | NHS     | MILEPOINT    | MILEPOINT DESCRIPTION   | MARKED LANES | SURFACE WIDTH/TYPE* | AADT  |
|-----------------|------------------|--------------|----------------|---------|--------------|-------------------------|--------------|---------------------|-------|
| STATE SECONDARY | R URB MINOR ART  | NONE (UNDIV) | NONE           | NOT NHS | 08.600 OP642 | ST MICHAELS CT          | 2            | 24I                 | 4,540 |
|                 |                  |              |                |         | 08.660       | ROBIN HOOD DR           |              |                     |       |
|                 |                  |              |                |         | 08.920 CO452 | HOLLIS CIR              |              |                     |       |
|                 |                  |              |                |         | 09.000 CO452 | HOLLIS CIR              |              |                     |       |
|                 |                  |              |                |         | 09.030       | SHA SALT DOME           |              |                     |       |
|                 |                  |              |                |         | 09.040       | DRAINAGE STRUC #07064X0 |              |                     |       |
|                 |                  |              |                |         | 09.100       | SHA ELKTON SHOP         |              |                     |       |
|                 |                  |              |                |         | 09.300 CO204 | OLD ELK NECK RD         |              |                     |       |
|                 |                  |              |                |         | 09.730 US 40 | PULASKI HWY             |              |                     |       |
|                 |                  |              |                |         | 09.730 MD279 | ELKTON RD (AHEAD)       |              |                     |       |
|                 |                  |              |                |         | 09.730       | TRAFFIC SIGNAL          |              |                     |       |

**ROUTE NUMBER: MD 7D**

INVENTORY DIRECTION: EAST

ROUTE NAME: E MAIN ST

| STATE SYSTEM       | FUNCTIONAL CLASS | MEDIAN TYPE  | ACCESS CONTROL | NHS     | MILEPOINT     | MILEPOINT DESCRIPTION      | MARKED LANES | SURFACE WIDTH/TYPE* | AADT  |
|--------------------|------------------|--------------|----------------|---------|---------------|----------------------------|--------------|---------------------|-------|
| STATE SECONDARY    | U URB MINOR ART  | NONE (UNDIV) | NONE           | NOT NHS | 01.060        |                            | 2            | 22I                 | 6,650 |
|                    |                  |              |                |         | 01.060 MU540  | SOUTH ST                   |              |                     |       |
|                    |                  |              |                |         | 01.060        | STOP SIGN                  |              |                     |       |
|                    |                  |              |                |         | 01.060 MU405  | E MAIN ST (BACK)           |              |                     |       |
|                    |                  |              |                |         | 01.100 MU230  | DRENNAN LA                 |              |                     |       |
|                    |                  |              |                |         | 01.100        | ELKTON PRESBYTERIAN CHURCH |              |                     |       |
|                    |                  |              |                |         | 01.165        | ELKTON U.M.C.              |              |                     |       |
|                    |                  |              |                |         | 01.220 MU370  | LOCUST LA                  |              |                     |       |
|                    |                  |              |                |         | 01.260        |                            | 2            | 30I                 |       |
| NAME: DELAWARE AVE |                  |              |                |         | 01.260 MD281  | E MAIN ST                  |              |                     |       |
|                    |                  |              |                |         | 01.260        | TRAFFIC SIGNAL             |              |                     |       |
|                    |                  |              |                |         | 01.300 MU8020 | ALLEY 2                    |              |                     |       |
|                    |                  |              |                |         | 01.310        |                            | 2            | 24I                 |       |
|                    |                  |              |                |         | 01.310 MU320  | HOWARD ST #2               |              |                     |       |
|                    |                  |              |                |         | 01.310        | TRAFFIC SIGNAL             |              |                     |       |
|                    |                  |              |                |         | 01.370        |                            | 2            | 24J                 |       |
|                    |                  |              |                |         | 01.370        | BEGIN BRIDGE               |              |                     |       |
|                    |                  |              |                |         | 01.380        | STRUC #7012 BIG ELK CREEK  |              |                     |       |

\*A,B = UNIMPROVED; C = GRADED & DRAINED; D,E = SOIL, GRAVEL, STONE; F,G = LOW TYPE BITUMINOUS  
H,I = HIGH TYPE BITUMINOUS; J = CONCRETE; K = BRICK; L = BLOCK



STATE HIGHWAY ADMINISTRATION OF MARYLAND  
HIGHWAY INFORMATION SERVICES DIVISION  
DATA SUPPORT GROUP

STATE HIGHWAY LOCATION REFERENCE

COUNTY: CECIL  
DISTRICT: 2  
DATE: 12/31/12

**ROUTE NUMBER: MD 7D CONTINUED**

INVENTORY DIRECTION: EAST

ROUTE NAME: DELAWARE AVE

| STATE SYSTEM    | FUNCTIONAL CLASS | MEDIAN TYPE  | ACCESS CONTROL | NHS     | MILEPOINT    | MILEPOINT DESCRIPTION | MARKED LANES | SURFACE WIDTH/TYPE* | AADT  |
|-----------------|------------------|--------------|----------------|---------|--------------|-----------------------|--------------|---------------------|-------|
| STATE SECONDARY | U URB MINOR ART  | NONE (UNDIV) | NONE           | NOT NHS | 01.390       |                       | 2            | 24I                 | 6,650 |
|                 | R                |              |                |         | 01.390       | END BRIDGE            |              |                     |       |
|                 |                  |              |                |         | 01.610       | OUT CORP LMTS ELKTON  |              |                     |       |
|                 |                  |              |                |         | 01.660 CO346 | CRESWELL AVE          |              |                     |       |
|                 |                  |              |                |         | 01.680       | SPEED LIMIT 35 MPH    |              |                     |       |
|                 |                  |              |                |         | 01.840 CO346 | CRESWELL AVE          |              |                     |       |
|                 | U                |              |                |         | 01.880       | IN CORP LMTS ELKTON   |              |                     |       |
|                 |                  |              |                |         | 01.890 MU575 | WHITE HALL RD         |              |                     |       |
|                 | R                |              |                |         | 01.910       | OUT CORP LMTS ELKTON  |              |                     |       |
|                 |                  |              |                |         | 01.940 MU258 | NORMIRA               |              |                     |       |
|                 |                  |              |                |         | 02.040 MU553 | WASHINGTON AVE        |              |                     |       |
|                 |                  |              |                |         | 02.110 CO493 | PARK TOWNE DR         |              |                     |       |
|                 |                  |              |                |         | 02.120 MU365 | LINCOLN AVE           |              |                     |       |
|                 |                  |              |                |         | 02.180       | FIRST BAPTIST CHURCH  |              |                     |       |
|                 |                  |              |                |         | 02.330 CO233 | WILSON AVE            |              |                     |       |
|                 |                  |              |                |         | 02.380       |                       | 2            | 22I                 |       |
|                 |                  |              |                |         | 02.380 CO229 | WINDSOR DR            |              |                     |       |
|                 |                  |              |                |         | 02.460 MD 7E | NO NAME               |              |                     |       |
|                 |                  |              |                |         | 02.510 US 40 | PULASKI HWY           |              |                     |       |
|                 |                  |              |                |         | 02.510       | TRAFFIC SIGNAL        |              |                     |       |

**ROUTE NUMBER: MD 7E**

INVENTORY DIRECTION: NORTH

ROUTE NAME: NO NAME

| STATE SYSTEM    | FUNCTIONAL CLASS | MEDIAN TYPE  | ACCESS CONTROL | NHS     | MILEPOINT    | MILEPOINT DESCRIPTION | MARKED LANES | SURFACE WIDTH/TYPE* | AADT |
|-----------------|------------------|--------------|----------------|---------|--------------|-----------------------|--------------|---------------------|------|
| STATE SECONDARY | R URB LOCAL      | NONE (UNDIV) | NONE           | NOT NHS | 00.000       |                       | 1            | 12I                 | 0    |
|                 |                  |              |                |         | 00.000 US 40 | PULASKI HWY           |              |                     |      |
|                 |                  |              |                |         | 00.090 MD 7D | DELAWARE AVE          |              |                     |      |

**ROUTE NUMBER: MD 7H**

INVENTORY DIRECTION: NORTH

ROUTE NAME: NO NAME

| STATE SYSTEM | FUNCTIONAL CLASS | MEDIAN TYPE | ACCESS CONTROL | NHS | MILEPOINT | MILEPOINT DESCRIPTION | MARKED LANES | SURFACE WIDTH/TYPE* | AADT |
|--------------|------------------|-------------|----------------|-----|-----------|-----------------------|--------------|---------------------|------|
|--------------|------------------|-------------|----------------|-----|-----------|-----------------------|--------------|---------------------|------|

\*A,B = UNIMPROVED; C = GRADED & DRAINED; D,E = SOIL, GRAVEL, STONE; F,G = LOW TYPE BITUMINOUS  
H,I = HIGH TYPE BITUMINOUS; J = CONCRETE; K = BRICK; L = BLOCK

STATE HIGHWAY ADMINISTRATION OF MARYLAND  
HIGHWAY INFORMATION SERVICES DIVISION  
DATA SUPPORT GROUP

STATE HIGHWAY LOCATION REFERENCE

COUNTY: CECIL  
DISTRICT: 2  
DATE: 12/31/12

**ROUTE NUMBER: MD 7H CONTINUED**

INVENTORY DIRECTION: NORTH

ROUTE NAME: NO NAME

| STATE SYSTEM    | FUNCTIONAL CLASS | MEDIAN TYPE  | ACCESS CONTROL | NHS     | MILEPOINT    | MILEPOINT DESCRIPTION | MARKED LANES | SURFACE WIDTH/TYPE* | AADT |
|-----------------|------------------|--------------|----------------|---------|--------------|-----------------------|--------------|---------------------|------|
| STATE SECONDARY | R URB LOCAL      | NONE (UNDIV) | NONE           | NOT NHS | 00.000       |                       | 2            | 20I                 | 197  |
|                 |                  |              |                |         | 00.000 MD 7C | E OLD PHILADELPHIA RD |              |                     |      |
|                 |                  |              |                |         | 00.000       | STOP SIGN             |              |                     |      |
|                 |                  |              |                |         | 00.040       |                       | 2            | 30I                 |      |
|                 |                  |              |                |         | 00.060 OP548 | PINE BLUFF LA         |              |                     |      |
|                 |                  |              |                |         | 00.090       |                       | 2            | 20I                 |      |
|                 |                  |              |                |         | 00.120       | ROAD END - GUARDRAIL  |              |                     |      |

**ROUTE NUMBER: MD 7K**

INVENTORY DIRECTION: EAST

ROUTE NAME: PATRIOTIC LA

| STATE SYSTEM    | FUNCTIONAL CLASS | MEDIAN TYPE  | ACCESS CONTROL | NHS     | MILEPOINT    | MILEPOINT DESCRIPTION | MARKED LANES | SURFACE WIDTH/TYPE* | AADT |
|-----------------|------------------|--------------|----------------|---------|--------------|-----------------------|--------------|---------------------|------|
| STATE SECONDARY | R RUR LOCAL      | NONE (UNDIV) | NONE           | NOT NHS | 00.000       |                       | 2            | 20I                 | 0    |
|                 |                  |              |                |         | 00.000       | STOP SIGN             |              |                     |      |
|                 |                  |              |                |         | 00.000 MD 7C | E OLD PHILADELPHIA RD |              |                     |      |
|                 |                  |              |                |         | 00.040       |                       | 2            | 18I                 |      |
|                 |                  |              |                |         | 00.048       | GATE (OPEN)           |              |                     |      |
|                 |                  |              |                |         | 00.072       |                       | 2            | 14I                 |      |
|                 |                  |              |                |         | 00.130       | NO NAME (AHEAD)       |              |                     |      |

**ROUTE NUMBER: MD 213**

INVENTORY DIRECTION: NORTH

ROUTE NAME: AUGUSTINE HERMAN HWY

| STATE SYSTEM  | FUNCTIONAL CLASS | MEDIAN TYPE  | ACCESS CONTROL | NHS     | MILEPOINT    | MILEPOINT DESCRIPTION        | MARKED LANES | SURFACE WIDTH/TYPE* | AADT  |
|---------------|------------------|--------------|----------------|---------|--------------|------------------------------|--------------|---------------------|-------|
| STATE PRIMARY | R RUR MINOR ART  | NONE (UNDIV) | NONE           | NOT NHS | 00.000       |                              | 2            | 24J                 | 5,001 |
|               |                  |              |                |         | 00.000       | KENT CO/L                    |              |                     |       |
|               |                  |              |                |         | 00.000       | STRUC #14006 SASSAFRAS RIVER |              |                     |       |
|               |                  |              |                |         | 00.070       |                              | 2            | 24I                 |       |
|               |                  |              |                |         | 00.070       | END BRIDGE                   |              |                     |       |
|               |                  |              |                |         | 00.090 CO308 | GEORGE ST                    |              |                     |       |
|               |                  |              |                |         | 00.180       | SPEED LIMIT 30 MPH           |              |                     |       |
|               |                  |              |                |         | 00.250 CO307 | SCHOOL HOUSE LA              |              |                     |       |
|               |                  |              |                |         | 00.260       | YOUNG LA                     |              |                     |       |

\*A,B = UNIMPROVED; C = GRADED & DRAINED; D,E = SOIL, GRAVEL, STONE; F,G = LOW TYPE BITUMINOUS  
H,I = HIGH TYPE BITUMINOUS; J = CONCRETE; K = BRICK; L = BLOCK

STATE HIGHWAY ADMINISTRATION OF MARYLAND  
HIGHWAY INFORMATION SERVICES DIVISION  
DATA SUPPORT GROUP

STATE HIGHWAY LOCATION REFERENCE

COUNTY: CECIL  
DISTRICT: 2  
DATE: 12/31/12

ROUTE NUMBER: MD 213 CONTINUED  
INVENTORY DIRECTION: NORTH  
ROUTE NAME: AUGUSTINE HERMAN HWY

| STATE SYSTEM               | FUNCTIONAL CLASS | MEDIAN TYPE  | ACCESS CONTROL | NHS     | MILEPOINT     | MILEPOINT DESCRIPTION                 | MARKED LANES | SURFACE WIDTH/TYPE* | AADT  |
|----------------------------|------------------|--------------|----------------|---------|---------------|---------------------------------------|--------------|---------------------|-------|
| STATE PRIMARY              | R RUR MINOR ART  | NONE (UNDIV) | NONE           | NOT NHS | 00.310 CO332  | UNION FOLLY RD                        | 2            | 24I                 | 5,001 |
|                            |                  |              |                |         | 00.410        | SKIPJACK RD                           |              |                     |       |
|                            |                  |              |                |         | 00.430        | SPEED LIMIT 40 MPH                    |              |                     |       |
|                            |                  |              |                |         | 00.464        | SIGN: WELCOME TO CECIL COUNTY         |              |                     |       |
|                            |                  |              |                |         | 00.580        | SPEED LIMIT 55 MPH                    |              |                     |       |
|                            |                  |              |                |         | 01.030        |                                       |              |                     | 4,501 |
|                            |                  |              |                |         | 01.030 CO305  | SANDY BOTTOM RD                       |              |                     |       |
|                            |                  |              |                |         | 02.365        | SIGN: CECILTON                        |              |                     |       |
|                            |                  |              |                |         | 02.440        | SPEED LIMIT 40 MPH                    |              |                     |       |
| NAME: S BOHEMIA AVE        | U                |              |                |         | 02.510        | IN CORP LMTS CECILTON                 |              |                     |       |
|                            |                  |              |                |         | 02.640        | SPEED LIMIT 30 MPH                    |              |                     |       |
|                            |                  |              |                |         | 02.670        | ENT TO CECIL/KENT COMM. HEALTH CENTER |              |                     |       |
|                            |                  |              |                |         | 02.740        |                                       | 2            | 30I                 |       |
|                            |                  |              |                |         | 02.760        |                                       | 2            | 24I                 |       |
|                            |                  |              |                |         | 02.840 MU 40  | DOUGLAS ST                            |              |                     |       |
|                            |                  |              |                |         | 02.860 MU 30  | CHURCH ST                             |              |                     |       |
|                            |                  |              |                |         | 02.990        | CECILTON FIRE/RESCUE                  |              |                     |       |
|                            |                  |              |                |         | 03.040        |                                       |              |                     | 5,454 |
| NAME: N BOHEMIA AVE        |                  |              |                |         | 03.040 MD282  | MAIN ST                               |              |                     |       |
|                            |                  |              |                |         | 03.040        | TRAFFIC SIGNAL                        |              |                     |       |
|                            |                  |              |                |         | 03.080        |                                       | 2            | 26I                 |       |
|                            |                  |              |                |         | 03.170        |                                       | 2            | 24I                 |       |
|                            |                  |              |                |         | 03.200 MU 15  | ARIEL AVE                             |              |                     |       |
|                            |                  |              |                |         | 03.370        | BEGIN BKE RTE (10' SHLDS OUT)         |              |                     |       |
|                            |                  |              |                |         | 03.470        | SPEED LIMIT 40 MPH                    |              |                     |       |
|                            |                  |              |                |         | 03.508        | SIGN: WELCOME TO CECILTON             |              |                     |       |
| NAME: AUGUSTINE HERMAN HWY | R                |              |                |         | 03.570        | OUT CORP LMTS CECILTON                |              |                     |       |
|                            |                  |              |                |         | 03.670        | SPEED LIMIT 55 MPH                    |              |                     |       |
|                            |                  |              |                |         | 03.890        | COMMODORE DR (PROP)                   |              |                     |       |
|                            |                  |              |                |         | 04.000        | DRAINAGE STRUC #07066X0               |              |                     |       |
|                            |                  |              |                |         | 04.840 CO1043 | MILL LA                               |              |                     |       |
|                            |                  |              |                |         | 05.110 CO313  | BOHEMIA CHURCH RD                     |              |                     |       |
|                            |                  |              |                |         | 05.971        | DRAINAGE STRUC #07067X0               |              |                     |       |
|                            |                  |              |                |         | 06.850 CO569  | FRONTAGE RD                           |              |                     |       |

\*A,B = UNIMPROVED; C = GRADED & DRAINED; D,E = SOIL, GRAVEL, STONE; F,G = LOW TYPE BITUMINOUS  
H,I = HIGH TYPE BITUMINOUS; J = CONCRETE; K = BRICK; L = BLOCK

STATE HIGHWAY ADMINISTRATION OF MARYLAND  
HIGHWAY INFORMATION SERVICES DIVISION  
DATA SUPPORT GROUP

STATE HIGHWAY LOCATION REFERENCE

COUNTY: CECIL  
DISTRICT: 2  
DATE: 12/31/12

ROUTE NUMBER: MD 213 CONTINUED  
INVENTORY DIRECTION: NORTH  
ROUTE NAME: AUGUSTINE HERMAN HWY

| STATE SYSTEM  | FUNCTIONAL CLASS | MEDIAN TYPE        | ACCESS CONTROL | NHS     | MILEPOINT    | MILEPOINT DESCRIPTION             | MARKED LANES | SURFACE WIDTH/TYPE* | AADT  |
|---------------|------------------|--------------------|----------------|---------|--------------|-----------------------------------|--------------|---------------------|-------|
| STATE PRIMARY | R RUR MINOR ART  | NONE (UNDIV)       | NONE           | NOT NHS | 06.930       | SPUR TO FRONTAGE RD               | 2            | 24I                 | 5,454 |
|               |                  |                    |                |         | 07.010 CO295 | GLEBE RD                          |              |                     |       |
|               |                  |                    |                |         | 07.080       |                                   | 2            | 24J                 |       |
|               |                  |                    |                |         | 07.080       | BEGIN BRIDGE                      |              |                     |       |
|               |                  |                    |                |         | 07.190       | STRUC #7025 BOHEMIA RIVER         |              |                     |       |
|               |                  |                    |                |         | 07.310       |                                   | 2            | 24I                 |       |
|               |                  |                    |                |         | 07.310       | END BRIDGE                        |              |                     |       |
|               |                  |                    |                |         | 07.710       | DRAINAGE STRUC #07068X0           |              |                     |       |
|               |                  |                    |                |         | 08.180       | BOHEMIA MANOR FARM LA             |              |                     |       |
|               |                  |                    |                |         | 09.490       |                                   |              |                     | 9,719 |
|               |                  |                    |                |         | 09.490 CO291 | TOWN POINT RD                     |              |                     |       |
|               |                  |                    |                |         | 09.490 MD310 | CAYOTS CORNER RD                  |              |                     |       |
|               |                  |                    |                |         | 09.490       | TRAFFIC SIGNAL                    |              |                     |       |
|               |                  |                    |                |         | 09.810 CO567 | CAYOTS CORNER RD SPUR             |              |                     |       |
|               |                  |                    |                |         | 09.982       | ATR STATION #0058 (CABINET NB/L)  |              |                     |       |
|               |                  |                    |                |         | 10.436       | DRAINAGE STRUC #07069X0           |              |                     |       |
|               |                  |                    |                |         | 10.596       | BOHEMIA WESLYLAN CHURCH           |              |                     |       |
|               |                  |                    |                |         | 10.870 CO289 | COURT HOUSE POINT RD              |              |                     |       |
|               |                  |                    |                |         | 10.940       | SPEED LIMIT 50 MPH                |              |                     |       |
|               |                  |                    |                |         | 11.107       | DRAINAGE STRUC #07004X0           |              |                     |       |
|               |                  | CENTER TLA (UNDIV) |                |         | 11.150       |                                   |              |                     |       |
|               |                  |                    |                |         | 11.187       | CECIL COUNTY PARAMEDIC STA. # 3   |              |                     |       |
|               |                  |                    |                |         | 11.187       | RADIO/CELL TOWER                  |              |                     |       |
|               |                  |                    |                |         | 11.195       | CHARLES WHARTON DR                |              |                     |       |
|               |                  |                    |                |         | 11.219       | CHESAPEAKE CITY VOL. FIRE CO. #12 |              |                     |       |
|               |                  | NONE (UNDIV)       |                |         | 11.295       |                                   |              |                     |       |
|               |                  | PAINTED            |                |         | 11.350       |                                   |              |                     |       |
|               |                  |                    |                |         | 11.350       | ENT TO BOHEMIA MANOR H.S.         |              |                     |       |
|               |                  |                    |                |         | 11.350       | TRAFFIC SIGNAL                    |              |                     |       |
|               |                  | NONE (UNDIV)       |                |         | 11.520       |                                   |              |                     |       |
|               |                  | CENTER TLA (UNDIV) |                |         | 11.590       |                                   |              |                     |       |
|               |                  |                    |                |         | 11.590 CO283 | BASIL AVE                         |              |                     |       |
|               |                  |                    |                |         | 11.600       | CELL TOWER                        |              |                     |       |
|               |                  | NONE (UNDIV)       |                |         | 11.760       |                                   |              |                     |       |
|               |                  | CENTER TLA (UNDIV) |                |         | 11.820       |                                   |              |                     |       |

\*A,B = UNIMPROVED; C = GRADED & DRAINED; D,E = SOIL, GRAVEL, STONE; F,G = LOW TYPE BITUMINOUS  
H,I = HIGH TYPE BITUMINOUS; J = CONCRETE; K = BRICK; L = BLOCK

STATE HIGHWAY ADMINISTRATION OF MARYLAND  
HIGHWAY INFORMATION SERVICES DIVISION  
DATA SUPPORT GROUP

STATE HIGHWAY LOCATION REFERENCE

COUNTY: CECIL  
DISTRICT: 2  
DATE: 12/31/12

ROUTE NUMBER: MD 213 CONTINUED  
INVENTORY DIRECTION: NORTH  
ROUTE NAME: AUGUSTINE HERMAN HWY

| STATE SYSTEM  | FUNCTIONAL CLASS | MEDIAN TYPE   | ACCESS CONTROL     | NHS  | MILEPOINT | MILEPOINT DESCRIPTION | MARKED LANES                      | SURFACE WIDTH/TYPE* | AADT |        |
|---------------|------------------|---------------|--------------------|------|-----------|-----------------------|-----------------------------------|---------------------|------|--------|
| STATE PRIMARY | R                | RUR MINOR ART | CENTER TLA (UNDIV) | NONE | NOT NHS   | 11.820 CO284          | RANDALIA RD                       | 2                   | 24I  | 9,719  |
|               |                  |               |                    |      |           | 11.820                | HESSEY LA                         |                     |      |        |
|               |                  |               |                    |      |           | 12.210                | CHESAPEAKE CITY POST OFFICE 21915 |                     |      |        |
|               | U                |               |                    |      |           | 12.220                | IN CORP LMTS CHESAPEAKE CITY      |                     |      |        |
|               |                  | NONE (UNDIV)  |                    |      |           | 12.360                |                                   |                     |      |        |
|               |                  |               |                    |      |           | 12.385                | DRAINAGE STRUC #07070X0           |                     |      |        |
|               | R                |               |                    |      |           | 12.400                | OUT CORP LMTS CHESAPEAKE CITY     |                     |      |        |
|               |                  |               |                    |      |           | 12.470                |                                   |                     |      | 12,791 |
|               |                  |               |                    |      |           | 12.470 MD537C         | NO NAME                           |                     |      |        |
|               |                  |               |                    |      |           | 12.470 MD213A         | NO NAME                           |                     |      |        |
|               |                  |               |                    |      |           | 12.500                | SIGN: WELCOME TO CHESAPEAKE CITY  |                     |      |        |
|               | U                |               |                    |      |           | 12.530                | IN CORP LMTS CHESAPEAKE CITY      |                     |      |        |
|               |                  |               |                    |      |           | 12.530                | MD 213A (WB/L)                    |                     |      |        |
|               |                  |               |                    |      |           | 12.530                | MD 537C (WB/L)                    |                     |      |        |
|               |                  |               |                    |      |           | 12.550                |                                   | 2                   | 30I  |        |
|               |                  |               |                    |      |           | 12.580                |                                   | 2                   | 24J  |        |
|               |                  |               |                    |      |           | 12.580                | BEGIN BRIDGE                      |                     |      |        |
|               |                  |               |                    |      |           | 12.610 MD537D         | NO NAME                           |                     |      |        |
|               |                  |               |                    |      |           | 12.790 MU9040         | FOURTH ST                         |                     |      |        |
|               |                  |               |                    |      |           | 12.860 MU9030         | 3RD ST                            |                     |      |        |
|               |                  |               |                    |      |           | 13.000                | STRUC #CECE01 C&D CANAL           |                     |      |        |
|               |                  |               |                    |      |           | 13.110 MU 20          | BANK ST                           |                     |      |        |
|               |                  |               |                    |      |           | 13.130 MU7010         | PIG ALLEY                         |                     |      |        |
|               |                  |               |                    |      |           | 13.150 MU 30          | BIDDLE ST                         |                     |      |        |
|               | R                |               |                    |      |           | 13.170                | OUT CORP LMTS CHESAPEAKE CITY     |                     |      |        |
|               |                  |               |                    |      |           | 13.330                |                                   | 2                   | 24I  |        |
|               |                  |               |                    |      |           | 13.330                | END BRIDGE                        |                     |      |        |
|               |                  | PAINTED       |                    |      |           | 13.470                |                                   |                     |      |        |
|               |                  | UNPROTECTED   |                    |      |           | 13.512                |                                   |                     |      |        |
|               |                  |               |                    |      |           | 13.560                | SPUR TO MD 285                    |                     |      |        |
|               |                  |               |                    |      |           | 13.580 MD285          | LOCK ST                           |                     |      |        |
|               |                  |               |                    |      |           | 13.600                | SPUR FR MD 285                    |                     |      |        |
|               |                  | PAINTED       |                    |      |           | 13.660                |                                   |                     |      |        |
|               |                  |               |                    |      |           | 13.675                | SPEED LIMIT 50 MPH                |                     |      |        |
|               |                  | NONE (UNDIV)  |                    |      |           | 13.720                |                                   |                     |      |        |

\*A,B = UNIMPROVED; C = GRADED & DRAINED; D,E = SOIL, GRAVEL, STONE; F,G = LOW TYPE BITUMINOUS  
H,I = HIGH TYPE BITUMINOUS; J = CONCRETE; K = BRICK; L = BLOCK

STATE HIGHWAY ADMINISTRATION OF MARYLAND  
HIGHWAY INFORMATION SERVICES DIVISION  
DATA SUPPORT GROUP

STATE HIGHWAY LOCATION REFERENCE

COUNTY: CECIL  
DISTRICT: 2  
DATE: 12/31/12

ROUTE NUMBER: MD 213 CONTINUED  
INVENTORY DIRECTION: NORTH  
ROUTE NAME: AUGUSTINE HERMAN HWY

| STATE SYSTEM  | FUNCTIONAL CLASS | MEDIAN TYPE  | ACCESS CONTROL | NHS     | MILEPOINT    | MILEPOINT DESCRIPTION   | MARKED LANES | SURFACE WIDTH/TYPE* | AADT   |
|---------------|------------------|--------------|----------------|---------|--------------|-------------------------|--------------|---------------------|--------|
| STATE PRIMARY | R RUR MINOR ART  | NONE (UNDIV) | NONE           | NOT NHS | 13.750       | STRUC #7024 LONG CREEK  | 2            | 24I                 | 12,791 |
|               |                  |              |                |         | 13.860 CO279 | SPEARS HILL RD          |              |                     |        |
|               |                  |              |                |         | 14.733       | DRAINAGE STRUC# 17005X0 |              |                     |        |
|               |                  |              |                |         | 14.810       | HALLS LN                |              |                     |        |
|               |                  | PAINTED      |                |         | 14.840       |                         |              |                     |        |
|               |                  | NONE (UNDIV) |                |         | 14.880       |                         |              |                     |        |
|               |                  |              |                |         | 14.950 CO276 | ELK FOREST RD           |              |                     |        |
|               |                  | PAINTED      |                |         | 15.000       |                         |              |                     |        |
|               |                  | NONE (UNDIV) |                |         | 15.060       |                         |              |                     |        |
|               |                  | PAINTED      |                |         | 15.660       |                         |              |                     |        |
|               |                  | NONE (UNDIV) |                |         | 15.709       |                         |              |                     |        |
|               |                  |              |                |         | 15.770 CO558 | LOCUST POINT RD         |              |                     |        |
|               |                  |              |                |         | 15.770 CO269 | WILLIAMS RD             |              |                     |        |
|               |                  |              |                |         | 15.770       | TRAFFIC SIGNAL          |              |                     |        |
|               |                  | PAINTED      |                |         | 15.824       |                         |              |                     |        |
|               |                  | NONE (UNDIV) |                |         | 15.885       |                         |              |                     |        |
|               |                  |              |                |         | 16.180       | STRUC #7023 PERCH CREEK |              |                     |        |
|               |                  |              |                |         | 16.200       | PERCH CREEK RD          |              |                     |        |
|               |                  |              |                |         | 16.260       | PERCH SUBSTATION        |              |                     |        |
|               |                  |              |                |         | 16.270       | BULLFROG LA             |              |                     |        |
|               |                  |              |                |         | 16.360 CO272 | LEWIS SHORE RD E        |              |                     |        |
|               |                  |              |                |         | 16.360 CO271 | LEWIS SHORE RD W        |              |                     |        |
|               |                  |              |                |         | 16.516       | DRAINAGE 12' CBC        |              |                     |        |
|               |                  |              |                |         | 16.790 OP 73 | CROUCH CHAPEL RD        |              |                     |        |
|               | URB OPA          |              |                | NHS     | 17.030       |                         |              |                     |        |
|               |                  |              |                |         | 17.030 CO267 | FRENCHTOWN RD           |              |                     |        |
|               |                  |              |                |         | 17.065       | SIGN: WELCOME TO ELKTON |              |                     |        |
|               |                  |              |                |         | 17.080       |                         |              |                     |        |
|               |                  | PAINTED      |                |         | 17.460       |                         |              |                     |        |
|               |                  | NONE (UNDIV) |                |         | 17.490       |                         |              |                     |        |
|               |                  | PAINTED      |                |         | 17.533       |                         |              |                     |        |
|               |                  | NONE (UNDIV) |                |         | 17.620       |                         |              |                     |        |
|               |                  |              |                |         | 17.670       |                         |              |                     | 15,681 |
|               |                  |              |                |         | 17.670 CO211 | WHITE HALL RD           |              |                     |        |
|               |                  |              |                |         | 17.670       | TRAFFIC SIGNAL          |              |                     |        |

\*A,B = UNIMPROVED; C = GRADED & DRAINED; D,E = SOIL, GRAVEL, STONE; F,G = LOW TYPE BITUMINOUS  
H,I = HIGH TYPE BITUMINOUS; J = CONCRETE; K = BRICK; L = BLOCK

STATE HIGHWAY ADMINISTRATION OF MARYLAND  
HIGHWAY INFORMATION SERVICES DIVISION  
DATA SUPPORT GROUP

STATE HIGHWAY LOCATION REFERENCE

COUNTY: CECIL  
DISTRICT: 2  
DATE: 12/31/12

ROUTE NUMBER: MD 213 CONTINUED  
INVENTORY DIRECTION: NORTH  
ROUTE NAME: AUGUSTINE HERMAN HWY

| STATE SYSTEM      | FUNCTIONAL CLASS | MEDIAN TYPE        | ACCESS CONTROL | NHS | MILEPOINT     | MILEPOINT DESCRIPTION   | MARKED LANES | SURFACE WIDTH/TYPER* | AADT   |
|-------------------|------------------|--------------------|----------------|-----|---------------|-------------------------|--------------|----------------------|--------|
| STATE PRIMARY     | R URB OPA        | PAINTED            | NONE           | NHS | 17.730        |                         | 2            | 24I                  | 15,681 |
|                   |                  | NONE (UNDIV)       |                |     | 17.780        |                         |              |                      |        |
|                   |                  |                    |                |     | 17.850        | SPEED LIMIT 35 MPH      |              |                      |        |
|                   |                  |                    |                |     | 17.922        | DRAINAGE STRUC #07071X0 |              |                      |        |
|                   |                  |                    |                |     | 17.930 CO263  | MANOR RD                |              |                      |        |
|                   |                  |                    |                |     | 17.970 CO260  | RENE CARR ST            |              |                      |        |
|                   |                  |                    |                |     | 18.130        |                         |              |                      | 16,641 |
|                   |                  |                    |                |     | 18.130 CO259  | WALTER BOULDEN ST       |              |                      |        |
|                   |                  | CENTER TLA (UNDIV) |                |     | 18.150        |                         |              |                      |        |
|                   |                  | NONE (UNDIV)       |                |     | 18.220        |                         |              |                      |        |
|                   |                  |                    |                |     | 18.290        | SPUR TO US 40           |              |                      |        |
|                   | U                |                    |                |     | 18.320        |                         |              |                      | 17,951 |
| NAME: S BRIDGE ST |                  |                    |                |     | 18.320        | IN CORP LMTS ELKTON     |              |                      |        |
|                   |                  |                    |                |     | 18.320 US 40  | PULASKI HWY             |              |                      |        |
|                   |                  |                    |                |     | 18.320        | TRAFFIC SIGNAL          |              |                      |        |
|                   |                  |                    |                |     | 18.350        | SPUR TO US 40           |              |                      |        |
|                   |                  |                    |                |     | 18.380        |                         | 2            | 28I                  |        |
|                   |                  | CENTER TLA (UNDIV) |                |     | 18.400        |                         | 2            | 24I                  |        |
|                   |                  |                    |                |     | 18.654        | BRIDGE ST. PLAZA        |              |                      |        |
|                   |                  | NONE (UNDIV)       |                |     | 18.720        |                         | 2            | 20I                  |        |
|                   |                  |                    |                |     | 18.740        | BEGIN BRIDGE            |              |                      |        |
|                   |                  |                    |                |     | 18.750        | STRUC #7052 ELK CREEK   |              |                      |        |
|                   |                  |                    |                |     | 18.770        | END BRIDGE              |              |                      |        |
|                   |                  |                    |                |     | 18.790 MU320  | HOWARD ST #2            |              |                      |        |
|                   |                  |                    |                |     | 18.790        | TRAFFIC SIGNAL          |              |                      |        |
|                   |                  |                    |                |     | 18.810        |                         | 2            | 24I                  |        |
|                   |                  |                    |                |     | 18.810 MU240  | EDER ST                 |              |                      |        |
|                   |                  |                    |                |     | 18.830        |                         | 2            | 20I                  |        |
|                   |                  |                    |                |     | 18.840        | SPEED LIMIT 25 MPH      |              |                      |        |
|                   |                  |                    |                |     | 18.850        |                         | 2            | 32I                  | 16,811 |
| NAME: N BRIDGE ST |                  |                    |                |     | 18.850        | TRAFFIC SIGNAL          |              |                      |        |
|                   |                  |                    |                |     | 18.850 MU400  | W MAIN ST               |              |                      |        |
|                   |                  |                    |                |     | 18.900        |                         | 2            | 42I                  |        |
|                   |                  |                    |                |     | 18.950 MU120  | CATHEDRAL ST            |              |                      |        |
|                   |                  |                    |                |     | 18.980 MU8010 | ALLEY 1                 |              |                      |        |

\*A,B = UNIMPROVED; C = GRADED & DRAINED; D,E = SOIL, GRAVEL, STONE; F,G = LOW TYPE BITUMINOUS  
H,I = HIGH TYPE BITUMINOUS; J = CONCRETE; K = BRICK; L = BLOCK

STATE HIGHWAY ADMINISTRATION OF MARYLAND  
HIGHWAY INFORMATION SERVICES DIVISION  
DATA SUPPORT GROUP

STATE HIGHWAY LOCATION REFERENCE

COUNTY: CECIL  
DISTRICT: 2  
DATE: 12/31/12

ROUTE NUMBER: MD 213 CONTINUED  
INVENTORY DIRECTION: NORTH  
ROUTE NAME: N BRIDGE ST

| STATE SYSTEM    | FUNCTIONAL CLASS | MEDIAN TYPE        | ACCESS CONTROL | NHS | MILEPOINT    | MILEPOINT DESCRIPTION | MARKED LANES | SURFACE WIDTH/TYPE* | AADT   |
|-----------------|------------------|--------------------|----------------|-----|--------------|-----------------------|--------------|---------------------|--------|
| STATE PRIMARY   | U URB OPA        | NONE (UNDIV)       | NONE           | NHS | 19.010       |                       | 2            | 32I                 | 16,811 |
|                 |                  |                    |                |     | 19.010 MU301 | W HIGH ST             |              |                     |        |
|                 |                  |                    |                |     | 19.010       | TRAFFIC SIGNAL        |              |                     |        |
|                 |                  |                    |                |     | 19.040       |                       | 2            | 32J                 |        |
|                 |                  |                    |                |     | 19.040 MU420 | MCQUILKIN ST          |              |                     |        |
|                 |                  | PAINTED            |                |     | 19.060       |                       | 2            | 24J                 |        |
|                 |                  | NONE (UNDIV)       |                |     | 19.090       |                       | 2            | 22J                 |        |
|                 |                  |                    |                |     | 19.090 MU520 | RAILROAD AVE          |              |                     |        |
|                 |                  |                    |                |     | 19.090       | TRAFFIC SIGNAL        |              |                     |        |
|                 |                  |                    |                |     | 19.110       | BEGIN BRIDGE          |              |                     |        |
|                 |                  | PAINTED            |                |     | 19.134       |                       | 2            | 24J                 |        |
|                 |                  | NONE (UNDIV)       |                |     | 19.170       |                       |              |                     |        |
|                 |                  |                    |                |     | 19.190       | R/R #ATK 530 759 J    |              |                     |        |
|                 |                  |                    |                |     | 19.190       | STRUC #7051           |              |                     |        |
|                 |                  | PAINTED            |                |     | 19.210       |                       |              |                     |        |
|                 |                  | NONE (UNDIV)       |                |     | 19.250       |                       | 2            | 36J                 |        |
|                 |                  |                    |                |     | 19.266       |                       | 2            | 24J                 |        |
|                 |                  |                    |                |     | 19.300       | END BRIDGE            |              |                     |        |
|                 |                  | PAINTED            |                |     | 19.320       |                       | 2            | 24I                 | 13,481 |
|                 |                  |                    |                |     | 19.320 MU252 | ELKTON BLVD #2        |              |                     |        |
|                 |                  |                    |                |     | 19.320 MD545 | ELKTON BLVD           |              |                     |        |
|                 |                  |                    |                |     | 19.320       | TRAFFIC SIGNAL        |              |                     |        |
|                 |                  |                    |                |     | 19.350       | SPEED LIMIT 30 MPH    |              |                     |        |
|                 |                  | CENTER TLA (UNDIV) |                |     | 19.380       |                       |              |                     |        |
|                 |                  |                    |                |     | 19.410 MU362 | LAUREL DR             |              |                     |        |
|                 |                  |                    |                |     | 19.450 MU210 | DECKER ST             |              |                     |        |
|                 |                  |                    |                |     | 19.520 MU560 | WESLEY ST             |              |                     |        |
|                 |                  |                    |                |     | 19.590       | SPEED LIMIT 30 MPH    |              |                     |        |
|                 |                  |                    |                |     | 19.610 MU412 | MARYLAND AVE #2       |              |                     |        |
|                 |                  | NONE (UNDIV)       |                |     | 19.710       |                       |              |                     |        |
| STATE SECONDARY |                  |                    |                |     | 19.760       |                       |              |                     | 10,721 |
|                 |                  |                    |                |     | 19.760 MD279 | NEWARK AVE            |              |                     |        |
|                 |                  |                    |                |     | 19.760       | TRAFFIC SIGNAL        |              |                     |        |
|                 |                  |                    |                |     | 19.770       | SPUR FR MD 279        |              |                     |        |
|                 |                  | PAINTED            |                |     | 19.830       |                       |              |                     |        |

\*A,B = UNIMPROVED; C = GRADED & DRAINED; D,E = SOIL, GRAVEL, STONE; F,G = LOW TYPE BITUMINOUS  
H,I = HIGH TYPE BITUMINOUS; J = CONCRETE; K = BRICK; L = BLOCK



STATE HIGHWAY ADMINISTRATION OF MARYLAND  
HIGHWAY INFORMATION SERVICES DIVISION  
DATA SUPPORT GROUP

STATE HIGHWAY LOCATION REFERENCE

COUNTY: CECIL  
DISTRICT: 2  
DATE: 12/31/12

ROUTE NUMBER: MD 213 CONTINUED  
INVENTORY DIRECTION: NORTH  
ROUTE NAME: N BRIDGE ST

| STATE SYSTEM      | FUNCTIONAL CLASS | MEDIAN TYPE             | ACCESS CONTROL | NHS     | MILEPOINT    | MILEPOINT DESCRIPTION   | MARKED LANES | SURFACE WIDTH/TYPE* | AADT   |
|-------------------|------------------|-------------------------|----------------|---------|--------------|-------------------------|--------------|---------------------|--------|
| STATE SECONDARY   | U URB OPA        | PAINTED<br>NONE (UNDIV) | NONE           | NHS     | 19.830 MU528 | SHEFFIELD PARK          | 2            | 24I                 | 10,721 |
|                   |                  |                         |                |         | 19.920       |                         |              |                     |        |
|                   |                  |                         |                |         | 20.030       | SPEED LIMIT 40 MPH      |              |                     |        |
| NAME: SINGERLY RD |                  |                         |                |         | 20.210 MU335 | KATIE LA                |              |                     |        |
|                   | R                |                         |                |         | 20.340       | OUT CORP LMNTS ELKTON   |              |                     |        |
|                   |                  |                         |                |         | 20.360 CO187 | DOGWOOD RD              |              |                     |        |
|                   |                  |                         |                |         | 20.430 OP 33 | MAJORS LA               |              |                     |        |
|                   |                  |                         |                |         | 20.510       | ELKTON CHURCH OF GOD    |              |                     |        |
|                   |                  |                         |                |         | 20.561 MU711 | BONNIE MARIE LN         |              |                     |        |
|                   | RUR MINOR ART    |                         |                | NOT NHS | 20.610       |                         |              |                     |        |
|                   |                  |                         |                |         | 20.617       | BADUR AVE               |              |                     |        |
|                   |                  |                         |                |         | 20.680 CO356 | CARRIAGE LA             |              |                     |        |
|                   |                  |                         |                |         | 20.750       | LAST BIKE ROUTE SIGN    |              |                     |        |
|                   |                  |                         |                |         | 20.870       | SPEED LIMIT 50 MPH      |              |                     |        |
|                   |                  |                         |                |         | 21.156       | DRAINAGE STRUC #07073X0 |              |                     |        |
|                   |                  |                         |                |         | 21.210       |                         |              |                     | 8,174  |
|                   |                  |                         |                |         | 21.210 CO192 | RICKETTS MILL RD        |              |                     |        |
|                   |                  |                         |                |         | 21.379       | DRAINAGE STRUC #07007X0 |              |                     |        |
|                   |                  |                         |                |         | 21.700       |                         | 2            | 24J                 |        |
|                   |                  |                         |                |         | 21.700       | BEGIN BRIDGE            |              |                     |        |
|                   |                  |                         |                |         | 21.720       | STRUC #CEXA62           |              |                     |        |
|                   |                  |                         |                |         | 21.720 IS 95 | J F K MEMORIAL HWY      |              |                     |        |
|                   |                  |                         |                |         | 21.720 IS 95 | J F K MEMORIAL HWY (SB) |              |                     |        |
|                   |                  |                         |                |         | 21.750       |                         | 2            | 24I                 |        |
|                   |                  |                         |                |         | 21.750       | END BRIDGE              |              |                     |        |
|                   |                  |                         |                |         | 21.770 CO193 | MARS AVE                |              |                     |        |
|                   |                  |                         |                |         | 21.870       |                         | 2            | 24J                 |        |
|                   |                  |                         |                |         | 21.870       | BEGIN BRIDGE            |              |                     |        |
|                   |                  |                         |                |         | 21.870 OP158 | MARS AVE                |              |                     |        |
|                   |                  |                         |                |         | 21.880       | R/R #CSX 140 776 X      |              |                     |        |
|                   |                  |                         |                |         | 21.880       | STRUC #7050             |              |                     |        |
|                   |                  |                         |                |         | 21.890       |                         | 2            | 24I                 |        |
|                   |                  |                         |                |         | 21.890       | END BRIDGE              |              |                     |        |
|                   |                  |                         |                |         | 22.040       |                         |              |                     | 6,021  |
|                   |                  |                         |                |         | 22.040 CO194 | JOHNSTOWN RD            |              |                     |        |

\*A,B = UNIMPROVED; C = GRADED & DRAINED; D,E = SOIL, GRAVEL, STONE; F,G = LOW TYPE BITUMINOUS  
H,I = HIGH TYPE BITUMINOUS; J = CONCRETE; K = BRICK; L = BLOCK

STATE HIGHWAY ADMINISTRATION OF MARYLAND  
HIGHWAY INFORMATION SERVICES DIVISION  
DATA SUPPORT GROUP

STATE HIGHWAY LOCATION REFERENCE

COUNTY: CECIL  
DISTRICT: 2  
DATE: 12/31/12

ROUTE NUMBER: MD 213 CONTINUED  
INVENTORY DIRECTION: NORTH  
ROUTE NAME: SINGERLY RD

| STATE SYSTEM    | FUNCTIONAL CLASS | MEDIAN TYPE   | ACCESS CONTROL | NHS     | MILEPOINT    | MILEPOINT DESCRIPTION      | MARKED LANES | SURFACE WIDTH/TYPE* | AADT  |
|-----------------|------------------|---------------|----------------|---------|--------------|----------------------------|--------------|---------------------|-------|
| STATE SECONDARY | R                | RUR MINOR ART | NONE           | NOT NHS | 22.270 CO373 | KENNEDY BLVD               | 2            | 24I                 | 6,021 |
|                 |                  |               |                |         | 22.280 CO623 | CHERRY HILL RD             |              |                     |       |
|                 |                  | URB OPA       |                |         | 22.450       |                            |              |                     |       |
|                 |                  |               |                |         | 22.450 CO180 | CHILDS RD                  |              |                     |       |
|                 |                  |               |                |         | 22.450 CO423 | MOLITOR RD                 |              |                     |       |
|                 |                  |               |                |         | 22.700 CO724 | ACADEMY DR                 |              |                     |       |
|                 |                  |               |                |         | 22.820       | SPEED LIMIT 25 MPH         |              |                     |       |
|                 |                  |               |                |         | 22.880 CO736 | DORIS DR                   |              |                     |       |
|                 |                  |               |                |         | 22.950 CO780 | BEAUCHAMP RD               |              |                     |       |
|                 |                  | CURBED        |                |         | 23.000       |                            |              |                     |       |
|                 |                  | ROUNDAABOUT   |                |         | 23.010       |                            | 2            | 32I                 |       |
|                 |                  |               |                |         | 23.010       | BEGIN ROUNDAABOUT          |              |                     |       |
|                 |                  |               |                |         | 23.030 CO162 | LEEDS RD                   |              |                     |       |
|                 |                  |               |                |         | 23.030       | ROUNDAABOUT                |              |                     |       |
|                 |                  |               |                |         | 23.030 CO181 | ELK MILLS RD               |              |                     |       |
|                 |                  | CURBED        |                |         | 23.050       |                            | 2            | 24I                 |       |
|                 |                  |               |                |         | 23.050       | END ROUNDAABOUT            |              |                     |       |
|                 |                  | NONE (UNDIV)  |                |         | 23.060       |                            |              |                     |       |
|                 |                  |               |                |         | 23.130       | SPEED LIMIT 50 MPH         |              |                     |       |
|                 |                  |               |                |         | 23.380 CO623 | CHERRY HILL RD             |              |                     |       |
|                 |                  | RUR MINOR ART |                |         | 23.390       |                            |              |                     |       |
|                 |                  |               |                |         | 23.715       | KENMORE ELEMENTARY SCHOOL  |              |                     |       |
|                 |                  |               |                |         | 23.930 CO186 | CARTERS MILL RD            |              |                     |       |
|                 |                  |               |                |         | 24.165       | RADIO/CELL/MICROWAVE TOWER |              |                     |       |
|                 |                  |               |                |         | 24.230       | POPLAR HILL LA             |              |                     |       |
|                 |                  |               |                |         | 24.368       | ANDORA SUBSTATION          |              |                     |       |
|                 |                  |               |                |         | 24.390 CO524 | FOX CHASE DR               |              |                     |       |
|                 |                  |               |                |         | 24.560 CO183 | BIG ELK CHAPEL RD          |              |                     |       |
|                 |                  |               |                |         | 24.670 CO506 | SILCHESTER DR              |              |                     |       |
|                 |                  |               |                |         | 24.700       | CROUSE LA                  |              |                     |       |
|                 |                  |               |                |         | 24.770 OP711 | HALL RD                    |              |                     |       |
|                 |                  |               |                |         | 24.820 OP 34 | BLUE JAY DR                |              |                     |       |
|                 |                  |               |                |         | 24.840 CO762 | GRANDVIEW DR               |              |                     |       |
|                 |                  |               |                |         | 25.096       | PROVIDENCE SCHOOL          |              |                     |       |
|                 |                  |               |                |         | 25.170 CO165 | PROVIDENCE RD              |              |                     |       |

\*A,B = UNIMPROVED; C = GRADED & DRAINED; D,E = SOIL,GRAVEL,STONE; F,G = LOW TYPE BITUMINOUS  
H,I = HIGH TYPE BITUMINOUS; J = CONCRETE; K= BRICK; L = BLOCK

STATE HIGHWAY ADMINISTRATION OF MARYLAND  
HIGHWAY INFORMATION SERVICES DIVISION  
DATA SUPPORT GROUP

STATE HIGHWAY LOCATION REFERENCE

COUNTY: CECIL  
DISTRICT: 2  
DATE: 12/31/12

ROUTE NUMBER: MD 213 CONTINUED

INVENTORY DIRECTION: NORTH

ROUTE NAME: SINGERLY RD

| STATE SYSTEM        | FUNCTIONAL CLASS | MEDIAN TYPE  | ACCESS CONTROL | NHS     | MILEPOINT    | MILEPOINT DESCRIPTION     | MARKED LANES | SURFACE WIDTH/TYPE* | AADT  |
|---------------------|------------------|--------------|----------------|---------|--------------|---------------------------|--------------|---------------------|-------|
| STATE SECONDARY     | R RUR MINOR ART  | NONE (UNDIV) | NONE           | NOT NHS | 25.170       | SINGERLY FIRE CO. STA. 14 | 2            | 24I                 | 6,021 |
|                     |                  |              |                |         | 25.223       | PROVIDENCE CHURCH         |              |                     |       |
|                     |                  |              |                |         | 25.510 CO166 | MCCLEARY RD               |              |                     |       |
|                     |                  |              |                |         | 25.555       | SIGN: FAIR HILL           |              |                     |       |
|                     |                  |              |                |         | 25.556       | SPEED LIMIT 30 MPH        |              |                     |       |
|                     |                  |              |                |         | 25.880       | SPUR FR FAIR HILL DR      |              |                     |       |
|                     |                  |              |                |         | 25.890 CO448 | FAIR HILL DR              |              |                     |       |
|                     |                  |              |                |         | 25.920       | SPUR TO MD 273            |              |                     |       |
|                     | RUR MAJ COLL     |              |                |         | 25.940       |                           | 2            | 22I                 | 4,331 |
| NAME: LEWISVILLE RD |                  |              |                |         | 25.940 MD273 | TELEGRAPH RD              |              |                     |       |
|                     |                  |              |                |         | 25.940       | TRAFFIC SIGNAL            |              |                     |       |
|                     |                  |              |                |         | 25.944       | SPUR TO MD 273            |              |                     |       |
|                     |                  |              |                |         | 26.110       |                           | 2            | 24I                 |       |
|                     |                  |              |                |         | 26.110       | SPEED LIMIT 45 MPH        |              |                     |       |
|                     |                  |              |                |         | 26.240       |                           | 2            | 22I                 |       |
|                     |                  |              |                |         | 26.250       | TRAINING CENTER RD        |              |                     |       |
|                     |                  |              |                |         | 26.750 CO740 | HUNT VALLEY DR            |              |                     |       |
|                     |                  |              |                |         | 26.750 CO905 | GREY FOX DR               |              |                     |       |
|                     |                  |              |                |         | 26.970 CO142 | BRICK HILL RD             |              |                     |       |
|                     |                  |              |                |         | 27.120 CO141 | ROCK CHURCH RD            |              |                     |       |
|                     |                  |              |                |         | 27.480       | PENNSYLVANIA ST/L         |              |                     |       |

ROUTE NUMBER: MD 213A

INVENTORY DIRECTION: EAST

ROUTE NAME: NO NAME

| STATE SYSTEM    | FUNCTIONAL CLASS | MEDIAN TYPE | ACCESS CONTROL | NHS     | MILEPOINT     | MILEPOINT DESCRIPTION | MARKED LANES | SURFACE WIDTH/TYPE* | AADT  |
|-----------------|------------------|-------------|----------------|---------|---------------|-----------------------|--------------|---------------------|-------|
| STATE SECONDARY | R RUR MINOR COLL | CURBED      | NONE           | NOT NHS | 00.000        |                       | 2            | 48I                 | 2,310 |
|                 |                  |             |                |         | 00.000 MD537D | NO NAME               |              |                     |       |
|                 |                  |             |                |         | 00.000        | STOP SIGN             |              |                     |       |
|                 |                  | UNPROTECTED |                |         | 00.020        |                       | 2            | 32I                 |       |
|                 |                  |             |                |         | 00.050 MD213  | AUGUSTINE HERMAN HWY  |              |                     |       |

\*A,B = UNIMPROVED; C = GRADED & DRAINED; D,E = SOIL, GRAVEL, STONE; F,G = LOW TYPE BITUMINOUS  
H,I = HIGH TYPE BITUMINOUS; J = CONCRETE; K = BRICK; L = BLOCK

STATE HIGHWAY ADMINISTRATION OF MARYLAND  
HIGHWAY INFORMATION SERVICES DIVISION  
DATA SUPPORT GROUP

STATE HIGHWAY LOCATION REFERENCE

COUNTY: CECIL  
DISTRICT: 2  
DATE: 12/31/12

ROUTE NUMBER: MD 222  
INVENTORY DIRECTION: NORTH  
ROUTE NAME: AIKEN AVE

| STATE SYSTEM        | FUNCTIONAL CLASS | MEDIAN TYPE        | ACCESS CONTROL | NHS     | MILEPOINT    | MILEPOINT DESCRIPTION | MARKED LANES | SURFACE WIDTH/TYPE* | AADT   |
|---------------------|------------------|--------------------|----------------|---------|--------------|-----------------------|--------------|---------------------|--------|
| STATE SECONDARY     | U URB MINOR ART  | NONE (UNDIV)       | NONE           | NOT NHS | 00.000       |                       | 2            | 26I                 | 8,660  |
|                     |                  |                    |                |         | 00.000 MD 7B | BROAD ST              |              |                     |        |
|                     |                  |                    |                |         | 00.000       | STOP SIGN             |              |                     |        |
|                     |                  |                    |                |         | 00.010       | SPUR FR MD 7B         |              |                     |        |
|                     |                  |                    |                |         | 00.010       | SPUR TO MD 7B         |              |                     |        |
|                     |                  |                    |                |         | 00.020       |                       | 2            | 24I                 |        |
|                     |                  |                    |                |         | 00.050       | SPEED LIMIT 30 MPH    |              |                     |        |
|                     |                  |                    |                |         | 00.090 MU230 | OTSEGO ST             |              |                     |        |
|                     |                  |                    |                |         | 00.090 MU270 | RAYMERE ST            |              |                     |        |
|                     |                  |                    |                |         | 00.150       | CONCORD DR            |              |                     |        |
|                     |                  |                    |                |         | 00.220       | GREENWAY              |              |                     |        |
|                     |                  |                    |                |         | 00.300 MU155 | HONICKER ST           |              |                     |        |
|                     |                  |                    |                |         | 00.310 MU200 | MAYWOOD AVE           |              |                     |        |
|                     |                  |                    |                |         | 00.460 MU 90 | COLE ST               |              |                     |        |
|                     |                  | PAINTED            |                |         | 00.530       |                       | 2            | 26I                 |        |
|                     |                  | NONE (UNDIV)       |                |         | 00.530 MU250 | RICHMOND ST           |              |                     |        |
|                     |                  |                    |                |         | 00.585       |                       | 2            | 24I                 |        |
|                     |                  |                    |                |         | 00.630       | SPUR FR US 40         |              |                     |        |
|                     | URB OPA          |                    |                | NHS     | 00.670       |                       | 3            | 36I                 | 15,720 |
| NAME: PERRYVILLE RD |                  |                    |                |         | 00.670 US 40 | PULASKI HWY           |              |                     |        |
|                     |                  |                    |                |         | 00.670       | TRAFFIC SIGNAL        |              |                     |        |
|                     |                  |                    |                |         | 00.690       |                       |              |                     |        |
|                     |                  |                    |                |         | 00.690       | SPUR TO US 40         |              |                     |        |
|                     |                  |                    |                |         | 00.710       | SPUR FR US 40         |              |                     |        |
|                     |                  |                    |                |         | 00.780       | SPEED LIMIT 40 MPH    |              |                     |        |
|                     |                  |                    |                |         | 00.810 MU110 | FRANKLIN ST           |              |                     |        |
|                     |                  | PAINTED            |                |         | 00.840       |                       |              |                     |        |
|                     |                  |                    |                |         | 00.880       |                       | 2            | 27I                 |        |
|                     |                  |                    |                |         | 00.920       |                       | 2            | 24I                 |        |
|                     |                  | CENTER TLA (UNDIV) |                |         | 00.940       |                       |              |                     |        |
|                     |                  |                    |                |         | 00.970       | BEGIN BRIDGE          |              |                     |        |
|                     |                  |                    |                |         | 00.990       | R/R #CSX 140 791 A    |              |                     |        |
|                     |                  |                    |                |         | 00.990       | STRUC #7028           |              |                     |        |
|                     |                  |                    |                |         | 01.000       | END BRIDGE            |              |                     |        |
|                     |                  |                    |                |         | 01.250 MU 50 | CEDAR CORNER RD       |              |                     |        |

\*A,B = UNIMPROVED; C = GRADED & DRAINED; D,E = SOIL,GRAVEL,STONE; F,G = LOW TYPE BITUMINOUS  
H,I = HIGH TYPE BITUMINOUS; J = CONCRETE; K = BRICK; L = BLOCK

STATE HIGHWAY ADMINISTRATION OF MARYLAND  
HIGHWAY INFORMATION SERVICES DIVISION  
DATA SUPPORT GROUP

STATE HIGHWAY LOCATION REFERENCE

COUNTY: CECIL  
DISTRICT: 2  
DATE: 12/31/12

ROUTE NUMBER: MD 222 CONTINUED  
INVENTORY DIRECTION: NORTH  
ROUTE NAME: PERRYVILLE RD

| STATE SYSTEM        | FUNCTIONAL CLASS | MEDIAN TYPE        | ACCESS CONTROL | NHS | MILEPOINT       | MILEPOINT DESCRIPTION                    | MARKED LANES | SURFACE WIDTH/TYPE* | AADT   |
|---------------------|------------------|--------------------|----------------|-----|-----------------|--|--------------|---------------------|--------|
| STATE SECONDARY     | U URB OPA<br>R   | CENTER TLA (UNDIV) | NONE           | NHS | 01.260 MU 85    | CLAYTON ST                               | 2            | 24I                 | 15,720 |
|                     |                  | NONE (UNDIV)       |                |     | 01.320          | OUT CORP LMTS PERRYVILLE                 |              |                     |        |
|                     |                  |                    |                |     | 01.552          |  |              |                     |        |
|                     |                  |                    |                |     | 01.610 CO111    | ST MARKS CHURCH RD                       |              |                     |        |
|                     |                  |                    |                |     | 01.610          | HIGH SCHOOL RD                           |              |                     |        |
|                     |                  |                    |                |     | 01.610          | TRAFFIC SIGNAL                           |              |                     |        |
|                     |                  | CENTER TLA (UNDIV) |                |     | 01.650          |  |              |                     |        |
|                     |                  | NONE (UNDIV)       |                |     | 01.880 CO110    | PATTERSON AVE                            |              |                     |        |
|                     |                  |                    |                |     | 01.980          |  |              |                     |        |
|                     |                  |                    |                |     | 01.980 CO786    | BLYTHE DALE RD                           |              |                     |        |
|                     |                  |                    |                |     | 02.020          |  | 2            | 30I                 |        |
|                     |                  |                    |                |     | 02.020 MD824A   | RESERVOIR RD                             |              |                     |        |
|                     |                  |                    |                |     | 02.020          | ENT TO PRIME OUTLETS                     |              |                     |        |
|                     |                  |                    |                |     | 02.020          | TRAFFIC SIGNAL                           |              |                     |        |
|                     |                  |                    | PARTIAL        |     | 02.080          |  | 2            | 24I                 |        |
|                     |                  |                    |                |     | 02.080 RP 95- 4 | RAMP 4 FR MD 222 NB TO IS 95 EB          |              |                     |        |
|                     |                  |                    |                |     | 02.170 RP 95- 5 | RAMP 5 FR MD 222 SB TO RAMP 4 (TO IS 95) |              |                     |        |
|                     |                  |                    |                |     | 02.220 MD222C   | G.R. DAWSON DR                           |              |                     |        |
|                     |                  |                    |                |     | 02.290 RP 95- 6 | RAMP 6 FR IS 95 EB TO MD 222 SB          |              |                     |        |
|                     |                  |                    |                |     | 02.290          | TRAFFIC SIGNAL                           |              |                     |        |
|                     |                  |                    |                |     | 02.370          | BEGIN BRIDGE                             |              |                     |        |
|                     |                  |                    |                |     | 02.400          |  |              |                     | 2,710  |
| NAME: BAINBRIDGE RD |                  |                    |                |     | 02.400          | STRUC #CEX934                            |              |                     |        |
|                     |                  |                    |                |     | 02.400          | EXIT #93                                 |              |                     |        |
|                     |                  |                    |                |     | 02.400 IS 95    | J F K MEMORIAL HWY                       |              |                     |        |
|                     |                  |                    |                |     | 02.400 IS 95    | J F K MEMORIAL HWY (SB)                  |              |                     |        |
|                     | U                |                    |                |     | 02.420          |  | 2            | 32I                 |        |
|                     |                  |                    |                |     | 02.420          | END BRIDGE                               |              |                     |        |
|                     |                  |                    |                |     | 02.420          | IN CORP LMTS PERRYVILLE                  |              |                     |        |
|                     |                  | PAINTED            |                |     | 02.440          |  |              |                     |        |
|                     |                  |                    |                |     | 02.470          |  | 3            | 36I                 |        |
|                     |                  | NONE (UNDIV)       |                |     | 02.490          |  |              |                     |        |
|                     |                  |                    |                |     | 02.530 RP 95- 1 | RAMP 1 FR MD 222 NB TO RAMP 8 (TO IS 95) |              |                     |        |
|                     |                  |                    |                |     | 02.570          | SPUR FR MD 222A                          |              |                     |        |

\*A,B = UNIMPROVED; C = GRADED & DRAINED; D,E = SOIL, GRAVEL, STONE; F,G = LOW TYPE BITUMINOUS  
H,I = HIGH TYPE BITUMINOUS; J = CONCRETE; K = BRICK; L = BLOCK

STATE HIGHWAY ADMINISTRATION OF MARYLAND  
HIGHWAY INFORMATION SERVICES DIVISION  
DATA SUPPORT GROUP

STATE HIGHWAY LOCATION REFERENCE

COUNTY: CECIL  
DISTRICT: 2  
DATE: 12/31/12

ROUTE NUMBER: MD 222 CONTINUED  
INVENTORY DIRECTION: NORTH  
ROUTE NAME: BAINBRIDGE RD

| STATE SYSTEM    | FUNCTIONAL CLASS | MEDIAN TYPE  | ACCESS CONTROL | NHS     | MILEPOINT       | MILEPOINT DESCRIPTION                    | MARKED LANES | SURFACE WIDTH/TYPE* | AADT  |
|-----------------|------------------|--------------|----------------|---------|-----------------|--|--------------|---------------------|-------|
| STATE SECONDARY | U URB OPA        | NONE (UNDIV) | PARTIAL        | NHS     | 02.590 RP 95- 8 | RAMP 8 FR MD 222 SB TO IS 95 WB          | 3            | 36I                 | 2,710 |
|                 |                  |              |                |         | 02.590 RP 95- 7 | RAMP 7 FR IS 95 WB TO MD 222 SB          |              |                     |       |
|                 |                  |              |                |         | 02.590 MD222A   | CHESAPEAKE OVERLOOK PKWY                 |              |                     |       |
|                 |                  |              |                |         | 02.590          | TRAFFIC SIGNAL                           |              |                     |       |
|                 |                  |              |                |         | 02.600          | SPUR TO MD 222A                          |              |                     |       |
|                 |                  |              |                |         | 02.600 RP 95- 2 | RAMP 2 FR RAMP 7 (FR IS 95) TO MD 222 NB |              |                     |       |
|                 |                  |              |                |         | 02.680          |  | 2            | 36I                 |       |
|                 |                  | PAINTED      |                |         | 02.690          |  | 2            | 32I                 |       |
|                 | R                |              |                |         | 02.770          |  | 2            | 24I                 |       |
|                 |                  |              |                |         | 02.770          | OUT CORP LMTS PERRYVILLE                 |              |                     |       |
|                 |                  |              |                |         | 02.800          | ENT TO PARK & RIDE                       |              |                     |       |
|                 | U                | NONE (UNDIV) |                |         | 02.810          |  |              |                     |       |
|                 |                  |              |                |         | 02.810          | IN CORP LMTS PERRYVILLE                  |              |                     |       |
|                 |                  |              |                |         | 02.840          | SPUR FR MD 222                           |              |                     |       |
|                 | URB MINOR ART    |              | NONE           | NOT NHS | 02.850          |  |              |                     |       |
|                 |                  |              |                |         | 02.850 MD824A   | BLYTHE DALE RD                           |              |                     |       |
|                 |                  |              |                |         | 02.850 MD275    | PERRYLAWN DR                             |              |                     |       |
|                 |                  |              |                |         | 02.850          | TRAFFIC SIGNAL                           |              |                     |       |
|                 |                  |              |                |         | 02.860          | SPUR FR MD 275                           |              |                     |       |
|                 |                  |              |                |         | 02.860          | SPUR TO MD 222                           |              |                     |       |
|                 | R                |              |                |         | 02.870          | OUT CORP LMTS PERRYVILLE                 |              |                     |       |
|                 |                  |              |                |         | 02.890          | SPEED LIMIT 45 MPH                       |              |                     |       |
|                 |                  |              |                |         | 02.920 CO553    | CRAIGTOWN RD                             |              |                     |       |
|                 |                  |              |                |         | 03.106          | DRAINAGE 36" CMP                         |              |                     |       |
|                 |                  |              |                |         | 03.250 CO105    | RED BARN RD                              |              |                     |       |
|                 | RUR MAJ COLL     |              |                |         | 03.430          |  |              |                     |       |
|                 |                  |              |                |         | 03.430 CO109    | COKESBURY RD                             |              |                     |       |
|                 |                  |              |                |         | 03.700 CO108    | HAPPY VALLEY RD                          |              |                     |       |
|                 |                  |              |                |         | 03.730          | SPUR TO HAPPY VALLEY RD                  |              |                     |       |
|                 |                  |              |                |         | 03.730          | CLARK LA                                 |              |                     |       |
|                 |                  |              |                |         | 04.130 CO881    | MT ARARAT FARM RD                        |              |                     |       |
|                 |                  |              |                |         | 04.370          | STRUC #7064 HAPPY VALLEY BRANCH          |              |                     |       |
|                 |                  |              |                |         | 04.543          | DRAINAGE STRUC #07038X0                  |              |                     |       |
|                 |                  |              |                |         | 04.694          |  | 2            | 22I                 |       |

\*A,B = UNIMPROVED; C = GRADED & DRAINED; D,E = SOIL,GRAVEL,STONE; F,G = LOW TYPE BITUMINOUS  
H,I = HIGH TYPE BITUMINOUS; J = CONCRETE; K = BRICK; L = BLOCK

STATE HIGHWAY ADMINISTRATION OF MARYLAND  
HIGHWAY INFORMATION SERVICES DIVISION  
DATA SUPPORT GROUP

STATE HIGHWAY LOCATION REFERENCE

COUNTY: CECIL  
DISTRICT: 2  
DATE: 12/31/12

ROUTE NUMBER: MD 222 CONTINUED

INVENTORY DIRECTION: NORTH

ROUTE NAME: BAINBRIDGE RD

| STATE SYSTEM    | FUNCTIONAL CLASS | MEDIAN TYPE  | ACCESS CONTROL | NHS     | MILEPOINT     | MILEPOINT DESCRIPTION                  | MARKED LANES | SURFACE WIDTH/TYPER* | AADT  |
|-----------------|------------------|--------------|----------------|---------|---------------|--|--------------|----------------------|-------|
| STATE SECONDARY | R RUR MAJ COLL   | NONE (UNDIV) | NONE           | NOT NHS | 04.740 CO107  | LEBRUN RD                              | 2            | 22I                  | 2,710 |
|                 |                  |              |                |         | 04.750        |  | 2            | 36I                  |       |
|                 |                  |              |                |         | 04.750        | SPEED LIMIT 35 MPH                     |              |                      |       |
|                 |                  |              |                |         | 04.810        |  | 3            | 36I                  |       |
|                 |                  |              |                |         | 04.840 CO106  | FRENCHTOWN RD                          |              |                      |       |
|                 |                  |              |                |         | 05.208        | DRAINAGE STRUC #07037X0                |              |                      |       |
| NAME: S MAIN ST | U                |              |                |         | 05.270        | IN CORP LMTS PORT DEPOSIT              |              |                      |       |
|                 |                  |              |                |         | 05.320        | SPEED LIMIT 25 MPH                     |              |                      |       |
|                 |                  |              |                |         | 05.400        |  | 2            | 36I                  |       |
|                 |                  |              |                |         | 05.420 MU8060 | ALLEY #6                               |              |                      |       |
|                 |                  |              |                |         | 05.435        |  | 2            | 24I                  |       |
|                 |                  |              |                |         | 05.600 MU8050 | ALLEY #5                               |              |                      |       |
|                 |                  |              |                |         | 05.717        | PORT DEPOSIT TOWN HALL & POLICE        |              |                      |       |
|                 |                  |              |                |         | 05.778        | PORT DEPOSIT PRESBYTERIAN CHURCH       |              |                      |       |
|                 |                  |              |                |         | 05.820 MU9010 | OYSTER SHELL ALLEY                     |              |                      |       |
|                 |                  |              |                |         | 05.840 MU 30  | HIGH ST                                |              |                      |       |
|                 |                  |              |                |         | 05.850 MU9010 | OYSTER SHELL ALLEY                     |              |                      |       |
|                 |                  |              |                |         | 05.870        | PORT DEPOSIT POST OFFICE               |              |                      |       |
|                 |                  |              |                |         | 05.900        |  |              |                      | 2,753 |
| NAME: N MAIN ST |                  |              |                |         | 05.900 MD276  | CENTER ST                              |              |                      |       |
|                 |                  |              |                |         | 05.900 OP787  | FERRY ST                               |              |                      |       |
|                 |                  |              |                |         | 05.935        | WATER WITCH FIRE CO. STATION 7         |              |                      |       |
|                 |                  |              |                |         | 06.120 MU 50  | VANNORT DR                             |              |                      |       |
|                 |                  |              |                |         | 06.170        | TOME MEMORIAL UMC                      |              |                      |       |
|                 |                  |              |                |         | 06.200        |  | 2            | 22I                  |       |
|                 |                  |              |                |         | 06.307        | ST. TERESAS CHURCH                     |              |                      |       |
|                 |                  |              |                |         | 06.350 MU9000 | NETTERS ALLEY                          |              |                      |       |
|                 |                  |              |                |         | 06.400        | BETHEL AFRICAN METHOD EPISCOPAL CHURCH |              |                      |       |
|                 |                  |              |                |         | 06.643        | FIRST BAPTIST CHURCH                   |              |                      |       |
|                 |                  |              |                |         | 06.720 CO713  | GRANITE AVE                            |              |                      |       |
|                 |                  |              |                |         | 06.740        | STRUC #7027 ROCK RUN                   |              |                      |       |
|                 |                  |              |                |         | 06.760 MU 40  | MILL ST #1                             |              |                      |       |
|                 |                  |              |                |         | 06.790 MU 45  | MILL ST #2                             |              |                      |       |
|                 |                  |              |                |         | 06.810        | R/R #CR 517 645 R                      |              |                      |       |

\*A,B = UNIMPROVED; C = GRADED & DRAINED; D,E = SOIL, GRAVEL, STONE; F,G = LOW TYPE BITUMINOUS  
H,I = HIGH TYPE BITUMINOUS; J = CONCRETE; K = BRICK; L = BLOCK

STATE HIGHWAY LOCATION REFERENCE

COUNTY: CECIL  
DISTRICT: 2  
DATE: 12/31/12

**ROUTE NUMBER: MD 222 CONTINUED**

INVENTORY DIRECTION: NORTH

ROUTE NAME: N MAIN ST

| STATE SYSTEM    | FUNCTIONAL CLASS | MEDIAN TYPE  | ACCESS CONTROL | NHS     | MILEPOINT    | MILEPOINT DESCRIPTION      | MARKED LANES | SURFACE WIDTH/TYPE* | AADT  |
|-----------------|------------------|--------------|----------------|---------|--------------|----------------------------|--------------|---------------------|-------|
| STATE SECONDARY | U RUR MAJ COLL   | NONE (UNDIV) | NONE           | NOT NHS | 06.830 OP788 | ROCK LANDING RD            | 2            | 22I                 | 2,753 |
|                 |                  |              |                |         | 06.890       | SPEED LIMIT 50 MPH         |              |                     |       |
|                 |                  |              |                |         | 07.080       | OUT CORP LMTS PORT DEPOSIT |              |                     |       |
|                 |                  |              |                |         | 07.810 CO 56 | CANAL RD                   |              |                     |       |
|                 |                  |              |                |         | 07.853       | DRAINAGE STRUC #07076X0    |              |                     |       |
|                 |                  |              |                |         | 08.090       | DRAINAGE STRUC #07077X0    |              |                     |       |
|                 |                  |              |                |         | 08.307       | DRAINAGE STRUC #07078X0    |              |                     |       |
|                 |                  |              |                |         | 09.243       | STRUC OVER GILLESPIES RUN  |              |                     |       |
|                 |                  |              |                |         | 10.340 OP 8  | MARYLAND AVE               |              |                     |       |
|                 |                  |              |                |         | 10.430 OP573 | RATLEDGE LA                |              |                     |       |
|                 |                  |              |                |         | 10.460       | BEGIN BRIDGE               |              |                     |       |
|                 |                  |              |                |         | 10.480       | STRUC #7026 OCTORARO CREEK |              |                     |       |
|                 |                  |              |                |         | 10.500       | END BRIDGE                 |              |                     |       |
|                 |                  |              |                |         | 10.670 CO 38 | MOORE RD                   |              |                     |       |
|                 |                  |              |                |         | 11.170       | DRAINAGE STRUC #07036X0    |              |                     |       |
|                 |                  |              |                |         | 11.180       |                            | 2            | 24I                 |       |
|                 |                  |              |                |         | 11.360 US 1  | CONOWINGO RD               |              |                     |       |
|                 |                  |              |                |         | 11.360       | STOP SIGN                  |              |                     |       |

**ROUTE NUMBER: MD 222A**

INVENTORY DIRECTION: WEST

ROUTE NAME: CHESAPEAKE OVERLOOK PKWY

| STATE SYSTEM    | FUNCTIONAL CLASS | MEDIAN TYPE | ACCESS CONTROL | NHS     | MILEPOINT       | MILEPOINT DESCRIPTION           | MARKED LANES | SURFACE WIDTH/TYPE* | AADT |
|-----------------|------------------|-------------|----------------|---------|-----------------|---------------------------------|--------------|---------------------|------|
| STATE SECONDARY | U URB LOCAL      | CURBED      | NONE           | NOT NHS | 00.000          |                                 | 2            | 24I                 | 541  |
|                 |                  |             |                |         | 00.000 MD222    | BAINBRIDGE RD                   |              |                     |      |
|                 |                  |             |                |         | 00.000          | TOLL MAINTENANCE                |              |                     |      |
|                 |                  |             |                |         | 00.000 RP 95- 8 | RAMP 8 FR MD 222 SB TO IS 95 WB |              |                     |      |
|                 |                  |             |                |         | 00.000 RP 95- 7 | RAMP 7 FR IS 95 WB TO MD 222 SB |              |                     |      |
|                 |                  |             |                |         | 00.000          | TRAFFIC SIGNAL                  |              |                     |      |
|                 |                  |             |                |         | 00.022          | SPUR FR MD 222                  |              |                     |      |
|                 |                  |             |                |         | 00.022          | SPUR TO MD 222                  |              |                     |      |
|                 |                  |             |                |         | 00.040          |                                 | 3            | 36I                 |      |
|                 |                  | PAINTED     |                |         | 00.080          |                                 | 4            | 48I                 |      |

\*A,B = UNIMPROVED; C = GRADED & DRAINED; D,E = SOIL, GRAVEL, STONE; F,G = LOW TYPE BITUMINOUS  
H,I = HIGH TYPE BITUMINOUS; J = CONCRETE; K = BRICK; L = BLOCK



STATE HIGHWAY LOCATION REFERENCE

COUNTY: CECIL  
DISTRICT: 2  
DATE: 12/31/12

**ROUTE NUMBER: MD 222A CONTINUED**

INVENTORY DIRECTION: WEST

ROUTE NAME: CHESAPEAKE OVERLOOK PKWY

| STATE SYSTEM    | FUNCTIONAL CLASS | MEDIAN TYPE | ACCESS CONTROL | NHS     | MILEPOINT     | MILEPOINT DESCRIPTION            | MARKED LANES | SURFACE WIDTH/TYPE* | AADT |
|-----------------|------------------|-------------|----------------|---------|---------------|----------------------------------|--------------|---------------------|------|
| STATE SECONDARY | U URB LOCAL      | PAINTED     | NONE           | NOT NHS | 00.080 MD222B | TURNPIKE DR                      | 4            | 48I                 | 541  |
|                 |                  |             |                |         | 00.090 OP784  | CHESAPEAKE OVERLOOK PKWY (AHEAD) |              |                     |      |

**ROUTE NUMBER: MD 222B**

INVENTORY DIRECTION: SOUTH

ROUTE NAME: TURNPIKE DR

| STATE SYSTEM    | FUNCTIONAL CLASS | MEDIAN TYPE  | ACCESS CONTROL | NHS     | MILEPOINT     | MILEPOINT DESCRIPTION               | MARKED LANES | SURFACE WIDTH/TYPE* | AADT |
|-----------------|------------------|--------------|----------------|---------|---------------|-------------------------------------|--------------|---------------------|------|
| STATE SECONDARY | U URB LOCAL      | NONE (UNDIV) | NONE           | NOT NHS | 00.000        |                                     | 2            | 28I                 | 211  |
|                 |                  |              |                |         | 00.000 MD222A | CHESAPEAKE OVERLOOK PKWY            |              |                     |      |
|                 |                  |              |                |         | 00.000        | TOLL MAINTENANCE                    |              |                     |      |
|                 |                  |              |                |         | 00.000        | STOP SIGN                           |              |                     |      |
|                 |                  |              |                |         | 00.032        | SPEED LIMIT 30 MPH                  |              |                     |      |
|                 | R                |              |                |         | 00.270        |                                     | 2            | 24I                 |      |
|                 |                  |              |                |         | 00.270        | OUT CORP LMTS PERRYVILLE            |              |                     |      |
|                 |                  |              |                |         | 00.400        |                                     | 2            | 28I                 |      |
|                 |                  |              |                |         | 00.450        |                                     | 2            | 30I                 |      |
|                 |                  |              |                |         | 00.500        | RADIO/CELL TOWER                    |              |                     |      |
|                 |                  |              |                |         | 00.740        |                                     | 2            | 24I                 |      |
|                 |                  |              |                |         | 00.790        |                                     | 2            | 30I                 |      |
|                 |                  |              |                |         | 00.790        | ENT TO MD STATE POLICE BARRACKS "M" |              |                     |      |
|                 |                  |              |                |         | 00.850        |                                     | 1            | 12I                 |      |
|                 |                  |              |                |         | 00.880        | ENT TO MDTA ADMIN BUILDING          |              |                     |      |
|                 |                  |              |                |         | 00.890        | WIM TRUCK LANE                      |              |                     |      |
|                 |                  |              |                |         | 00.890        | STOP SIGN                           |              |                     |      |

**ROUTE NUMBER: MD 222C**

INVENTORY DIRECTION: WEST

ROUTE NAME: G.R. DAWSON DR

| STATE SYSTEM    | FUNCTIONAL CLASS | MEDIAN TYPE  | ACCESS CONTROL | NHS     | MILEPOINT    | MILEPOINT DESCRIPTION | MARKED LANES | SURFACE WIDTH/TYPE* | AADT |
|-----------------|------------------|--------------|----------------|---------|--------------|-----------------------|--------------|---------------------|------|
| STATE SECONDARY | R URB LOCAL      | NONE (UNDIV) | NONE           | NOT NHS | 00.000       |                       | 2            | 20I                 | 211  |
|                 |                  |              |                |         | 00.000 MD222 | PERRYVILLE RD         |              |                     |      |
|                 |                  |              |                |         | 00.000       | TOLL MAINTENANCE      |              |                     |      |
|                 |                  |              |                |         | 00.000       | STOP SIGN             |              |                     |      |

\*A,B = UNIMPROVED; C = GRADED & DRAINED; D,E = SOIL,GRAVEL,STONE; F,G = LOW TYPE BITUMINOUS  
H,I = HIGH TYPE BITUMINOUS; J = CONCRETE; K = BRICK; L = BLOCK

STATE HIGHWAY LOCATION REFERENCE

COUNTY: CECIL  
DISTRICT: 2  
DATE: 12/31/12

**ROUTE NUMBER: MD 222C CONTINUED**

INVENTORY DIRECTION: WEST

ROUTE NAME: G.R. DAWSON DR

| STATE SYSTEM    | FUNCTIONAL CLASS | MEDIAN TYPE  | ACCESS CONTROL | NHS     | MILEPOINT | MILEPOINT DESCRIPTION   | MARKED LANES | SURFACE WIDTH/TYPE* | AADT |
|-----------------|------------------|--------------|----------------|---------|-----------|-------------------------|--------------|---------------------|------|
| STATE SECONDARY | U URB LOCAL      | NONE (UNDIV) | NONE           | NOT NHS | 00.060    | IN CORP LMTS PERRYVILLE | 2            | 20I                 | 211  |
|                 |                  |              |                |         | 00.230    |                         | 2            | 26I                 |      |
|                 |                  |              |                |         | 00.480    | STOP SIGN               |              |                     |      |
|                 |                  |              |                |         | 00.480    | SPUR ACCESS TO IS 95    |              |                     |      |

**ROUTE NUMBER: MD 267**

INVENTORY DIRECTION: EAST

ROUTE NAME: BALTIMORE ST

| STATE SYSTEM    | FUNCTIONAL CLASS | MEDIAN TYPE  | ACCESS CONTROL | NHS     | MILEPOINT    | MILEPOINT DESCRIPTION         | MARKED LANES | SURFACE WIDTH/TYPE* | AADT  |
|-----------------|------------------|--------------|----------------|---------|--------------|-------------------------------|--------------|---------------------|-------|
| STATE SECONDARY | R URB COLL       | NONE (UNDIV) | NONE           | NOT NHS | 00.000       |                               | 2            | 24I                 | 1,560 |
|                 |                  |              |                |         | 00.000 MD 7C | W OLD PHILADELPHIA RD         |              |                     |       |
|                 |                  |              |                |         | 00.000       | STOP SIGN                     |              |                     |       |
|                 |                  |              |                |         | 00.020       | SPUR FR MD 7C                 |              |                     |       |
|                 |                  |              |                |         | 00.040       |                               | 2            | 24J                 |       |
|                 |                  |              |                |         | 00.040       | BEGIN BRIDGE                  |              |                     |       |
|                 |                  |              |                |         | 00.060       | R/R #ATK 530 729 S            |              |                     |       |
|                 |                  |              |                |         | 00.060       | STRUC #7029                   |              |                     |       |
|                 |                  |              |                |         | 00.080       |                               | 2            | 24I                 |       |
|                 |                  |              |                |         | 00.080       | END BRIDGE                    |              |                     |       |
|                 |                  |              |                |         | 00.120       | SPEED LIMIT 40 MPH            |              |                     |       |
|                 | U                |              |                |         | 00.190       | IN CORP LMTS CHARLESTOWN      |              |                     |       |
|                 |                  |              |                |         | 00.440       |                               | 2            | 22I                 |       |
|                 |                  |              |                |         | 00.440 CO117 | CARPENTERS POINT RD           |              |                     |       |
|                 |                  |              |                |         | 00.445       | SIGN: WELCOME TO CHARLESTOWN  |              |                     |       |
|                 |                  |              |                |         | 00.450       | SPEED LIMIT 30 MPH            |              |                     |       |
|                 |                  |              |                |         | 00.620 MU 45 | CANVASBACK LA                 |              |                     |       |
|                 |                  |              |                |         | 00.626       | CHARLESTOWN ELEMENTARY SCHOOL |              |                     |       |
|                 |                  |              |                |         | 00.730 MU130 | S OGLE ST                     |              |                     |       |
| NAME: CECIL ST  |                  |              |                |         | 00.820 MU 62 | CECIL PKWY                    |              |                     |       |
|                 |                  |              |                |         | 00.820 MU 10 | BALTIMORE ST                  |              |                     |       |
|                 |                  |              |                |         | 00.930       | STRUC #7030 RED RUM RUN       |              |                     |       |
| NAME: MARKET ST |                  |              |                |         | 01.000       | NAME CHANGE AT 90 DEGREE BEND |              |                     |       |
| NAME: BLADEN ST |                  |              |                |         | 01.120 MU120 | MARKET ST                     |              |                     |       |
|                 |                  |              |                |         | 01.120 MU 30 | BLADEN ST                     |              |                     |       |

\*A,B = UNIMPROVED; C = GRADED & DRAINED; D,E = SOIL, GRAVEL, STONE; F,G = LOW TYPE BITUMINOUS  
H,I = HIGH TYPE BITUMINOUS; J = CONCRETE; K = BRICK; L = BLOCK

STATE HIGHWAY LOCATION REFERENCE

COUNTY: CECIL  
DISTRICT: 2  
DATE: 12/31/12

**ROUTE NUMBER:** MD 267 CONTINUED  
**INVENTORY DIRECTION:** EAST  
**ROUTE NAME:** BLADEN ST

| STATE SYSTEM    | FUNCTIONAL CLASS | MEDIAN TYPE  | ACCESS CONTROL | NHS     | MILEPOINT    | MILEPOINT DESCRIPTION                   | MARKED LANES | SURFACE WIDTH/TYPE* | AADT  |
|-----------------|------------------|--------------|----------------|---------|--------------|---|--------------|---------------------|-------|
| STATE SECONDARY | U URB COLL       | NONE (UNDIV) | NONE           | NOT NHS | 01.120       | STOP SIGN                               | 2            | 22I                 | 1,560 |
|                 |                  |              |                |         | 01.130       | SPUR FR MARKET ST                       |              |                     |       |
|                 |                  |              |                |         | 01.210 MU100 | FREDERICK ST                            |              |                     |       |
|                 |                  |              |                |         | 01.300 MU 50 | CAROLINE ST                             |              |                     |       |
|                 |                  |              |                |         | 01.380 MU110 | LOUISA LA                               |              |                     |       |
|                 |                  |              |                |         | 01.502       | SPEED LIMIT 40 MPH                      |              |                     |       |
|                 |                  |              |                |         | 01.506       | DRAINAGE STRUC #07056X0 PEDDLERS RUN CR |              |                     |       |
|                 | R                |              |                |         | 01.560 MU 97 | EDGEWATER AVE                           |              |                     |       |
|                 |                  |              |                |         | 01.560       | OUT CORP LMTS CHARLESTOWN               |              |                     |       |
|                 |                  |              |                |         | 01.690 CO777 | CLEAR VIEW AVE                          |              |                     |       |
|                 |                  |              |                |         | 01.762       |   | 2            | 24J                 |       |
|                 |                  |              |                |         | 01.762       | BEGIN BRIDGE                            |              |                     |       |
|                 |                  |              |                |         | 01.780       | R/R #ATK 530 730 L                      |              |                     |       |
|                 |                  |              |                |         | 01.780       | STRUC #7031                             |              |                     |       |
|                 |                  |              |                |         | 01.802       |   | 2            | 24I                 |       |
|                 |                  |              |                |         | 01.802       | END BRIDGE                              |              |                     |       |
|                 |                  |              |                |         | 01.860       | CHARLESTOWN MISSIONARY BAPTIST CHURCH   |              |                     |       |
|                 |                  |              |                |         | 01.900 MD 7C | W OLD PHILADELPHIA RD                   |              |                     |       |
|                 |                  |              |                |         | 01.900 MU135 | REVELATION RD (AHEAD)                   |              |                     |       |
|                 |                  |              |                |         | 01.900       | STOP SIGN                               |              |                     |       |

**ROUTE NUMBER:** MD 268  
**INVENTORY DIRECTION:** NORTH  
**ROUTE NAME:** NORTH ST

| STATE SYSTEM    | FUNCTIONAL CLASS | MEDIAN TYPE  | ACCESS CONTROL | NHS     | MILEPOINT    | MILEPOINT DESCRIPTION | MARKED LANES | SURFACE WIDTH/TYPE* | AADT  |
|-----------------|------------------|--------------|----------------|---------|--------------|-----------------------|--------------|---------------------|-------|
| STATE SECONDARY | U URB MINOR ART  | NONE (UNDIV) | NONE           | NOT NHS | 00.000       |                       | 2            | 30I                 | 6,252 |
|                 |                  |              |                |         | 00.000 MU405 | E MAIN ST             |              |                     |       |
|                 |                  |              |                |         | 00.000       | TRAFFIC SIGNAL        |              |                     |       |
|                 |                  |              |                |         | 00.000 MU400 | W MAIN ST             |              |                     |       |
|                 |                  |              |                |         | 00.020       |                       | 2            | 36I                 |       |
|                 |                  |              |                |         | 00.040       |                       | 2            | 42I                 |       |
|                 |                  |              |                |         | 00.040 MU260 | FIREHOUSE LA          |              |                     |       |
|                 |                  |              |                |         | 00.110 MU300 | E HIGH ST             |              |                     |       |

\*A,B = UNIMPROVED; C = GRADED & DRAINED; D,E = SOIL, GRAVEL, STONE; F,G = LOW TYPE BITUMINOUS  
H,I = HIGH TYPE BITUMINOUS; J = CONCRETE; K = BRICK; L = BLOCK

STATE HIGHWAY ADMINISTRATION OF MARYLAND  
HIGHWAY INFORMATION SERVICES DIVISION  
DATA SUPPORT GROUP

STATE HIGHWAY LOCATION REFERENCE

COUNTY: CECIL  
DISTRICT: 2  
DATE: 12/31/12

ROUTE NUMBER: MD 268 CONTINUED  
INVENTORY DIRECTION: NORTH  
ROUTE NAME: NORTH ST

| STATE SYSTEM    | FUNCTIONAL CLASS | MEDIAN TYPE  | ACCESS CONTROL | NHS     | MILEPOINT     | MILEPOINT DESCRIPTION | MARKED LANES | SURFACE WIDTH/TYPE* | AADT  |
|-----------------|------------------|--------------|----------------|---------|---------------|-----------------------|--------------|---------------------|-------|
| STATE SECONDARY | U URB MINOR ART  | NONE (UNDIV) | NONE           | NOT NHS | 00.110 MU301  | W HIGH ST             | 2            | 42I                 | 6,252 |
|                 |                  |              |                |         | 00.110        | TRAFFIC SIGNAL        |              |                     |       |
|                 |                  |              |                |         | 00.190        |                       | 2            | 32I                 |       |
|                 |                  |              |                |         | 00.230        |                       | 2            | 42I                 |       |
|                 |                  |              |                |         | 00.230 MU520  | RAILROAD AVE          |              |                     |       |
|                 |                  |              |                |         | 00.230        | TRAFFIC SIGNAL        |              |                     |       |
|                 |                  |              |                |         | 00.280 MU550  | STOCKTON ST           |              |                     |       |
|                 |                  |              |                |         | 00.300 MD727  | OLD NORTH RD          |              |                     |       |
|                 |                  |              |                |         | 00.308        | SPEED LIMIT 25 MPH    |              |                     |       |
|                 |                  |              |                |         | 00.310        |                       | 2            | 30I                 |       |
|                 |                  |              |                |         | 00.310        | BEGIN BRIDGE          |              |                     |       |
|                 |                  |              |                |         | 00.410        |                       | 2            | 30J                 |       |
|                 |                  |              |                |         | 00.420 MU7272 | OLD NORTH RD          |              |                     |       |
|                 |                  |              |                |         | 00.440        | R/R #ATK 530 762 S    |              |                     |       |
|                 |                  |              |                |         | 00.440        | STRUC #7049           |              |                     |       |
|                 |                  |              |                |         | 00.450 MU7270 | OLD NORTH RD          |              |                     |       |
|                 |                  |              |                |         | 00.460        |                       | 2            | 30I                 |       |
|                 |                  |              |                |         | 00.550        | END BRIDGE            |              |                     |       |
|                 |                  |              |                |         | 00.560 MD727A | OLD NORTH RD          |              |                     |       |
|                 |                  |              |                |         | 00.590 MU500  | MAPLE AVE             |              |                     |       |
|                 |                  |              |                |         | 00.592        |                       | 2            | 24I                 |       |
|                 |                  |              |                |         | 00.592        | PARKWAY               |              |                     |       |
|                 |                  |              |                |         | 00.740 MU250  | ELKTON BLVD           |              |                     |       |
|                 |                  |              |                |         | 00.740 MU340  | KENTMERE AVE          |              |                     |       |
|                 |                  |              |                |         | 00.760        |                       | 2            | 26I                 |       |
|                 |                  |              |                |         | 00.820        |                       | 2            | 32I                 |       |
|                 |                  |              |                |         | 00.884        | ELKTON MIDDLE SCHOOL  |              |                     |       |
|                 |                  | PAINTED      |                |         | 00.910        |                       | 2            | 36I                 |       |
|                 |                  | CURBED       |                |         | 00.920        |                       | 2            | 24I                 |       |
|                 |                  |              |                |         | 00.930        | SPUR TO MD 279        |              |                     |       |
|                 |                  |              |                |         | 00.950 MD279  | ELKTON RD             |              |                     |       |
|                 |                  |              |                |         | 00.950 CO220  | WALNUT LA (AHEAD)     |              |                     |       |
|                 |                  |              |                |         | 00.950        | TRAFFIC SIGNAL        |              |                     |       |

\*A,B = UNIMPROVED; C = GRADED & DRAINED; D,E = SOIL,GRAVEL,STONE; F,G = LOW TYPE BITUMINOUS  
H,I = HIGH TYPE BITUMINOUS; J = CONCRETE; K= BRICK; L = BLOCK

STATE HIGHWAY ADMINISTRATION OF MARYLAND  
HIGHWAY INFORMATION SERVICES DIVISION  
DATA SUPPORT GROUP

STATE HIGHWAY LOCATION REFERENCE

COUNTY: CECIL  
DISTRICT: 2  
DATE: 12/31/12

ROUTE NUMBER: MD 272  
INVENTORY DIRECTION: NORTH  
ROUTE NAME: TURKEY POINT RD

| STATE SYSTEM    | FUNCTIONAL CLASS | MEDIAN TYPE  | ACCESS CONTROL | NHS     | MILEPOINT | MILEPOINT DESCRIPTION             | MARKED LANES | SURFACE WIDTH/TYPE* | AADT |
|-----------------|------------------|--------------|----------------|---------|-----------|-----------------------------------|--------------|---------------------|------|
| STATE SECONDARY | R RUR MINOR COLL | NONE (UNDIV) | NONE           | NOT NHS | 00.000    |                                   | 2            | 20I                 | 692  |
|                 |                  |              |                |         | 00.000    | ENT TO ELK NECK STATE PARK (BACK) |              |                     |      |
|                 |                  |              |                |         | 00.020    | SPEED LIMIT 30 MPH                |              |                     |      |
|                 |                  |              |                |         | 00.030    | BASIN DR                          |              |                     |      |
|                 |                  |              |                |         | 00.100    | DIANA WAY                         |              |                     |      |
|                 |                  |              |                |         | 00.170    | PINE LA                           |              |                     |      |
|                 |                  |              |                |         | 00.240    | MASON LA                          |              |                     |      |
|                 |                  |              |                |         | 00.320    | CALDWELL RD                       |              |                     |      |
|                 |                  |              |                |         | 00.430    | ROLLINS RD                        |              |                     |      |
|                 |                  |              |                |         | 00.490    | RACINE RD                         |              |                     |      |
|                 |                  |              |                |         | 00.560    | ARDEN RD                          |              |                     |      |
|                 |                  |              |                |         | 00.610    | DARREL RD                         |              |                     |      |
|                 |                  |              |                |         | 00.660    | CALDWELL RD                       |              |                     |      |
|                 |                  |              |                |         | 00.720    | MASON LA                          |              |                     |      |
|                 |                  |              |                |         | 00.820    | BENNETT AVE                       |              |                     |      |
|                 |                  |              |                |         | 01.113    | ROGUES HARBOR RD                  |              |                     |      |
|                 |                  |              |                |         | 01.130    | SPEED LIMIT 35 MPH                |              |                     |      |
|                 |                  |              |                |         | 02.330    | SR 4                              |              |                     |      |
|                 | RUR MAJ COLL     |              |                |         | 02.380    | CAMPGROUND RD                     |              |                     |      |
|                 |                  |              |                |         | 02.380    | SR 3                              |              |                     |      |
|                 |                  |              |                |         | 02.427    | N E RIVER AREA                    |              |                     |      |
|                 |                  |              |                |         | 02.427    | DRAINAGE STRUC #07081X0           |              |                     |      |
|                 |                  |              |                |         | 02.463    | PUMPING STATION                   |              |                     |      |
|                 |                  |              |                |         | 02.690    | SPEED LIMIT 40 MPH                |              |                     |      |
|                 |                  |              |                |         | 02.982    | DRAINAGE STRUC #07082X0           |              |                     |      |
|                 |                  |              |                |         | 03.195    | DRAINAGE STRUC #07083X0           |              |                     |      |
|                 |                  |              |                |         | 03.290    | HORSESHOE POINT LA                |              |                     |      |
|                 |                  |              |                |         | 03.510    | OSPREY COVE LA                    |              |                     |      |
|                 |                  |              |                |         | 03.686    | DRAINAGE STRUC #07084X0           |              |                     |      |
|                 |                  |              |                |         | 03.810    | WALNUT LA                         |              |                     |      |
|                 |                  |              |                |         | 04.110    | DRAINAGE STRUC #07085X0           |              |                     |      |
|                 |                  |              |                |         | 04.154    | DRAINAGE STRUC #07086X0           |              |                     |      |
|                 |                  |              |                |         | 04.670    | CO257                             |              |                     |      |
|                 |                  |              |                |         | 04.670    | BOY SCOUT RD                      |              |                     |      |
|                 |                  |              |                |         | 05.140    | CO711                             |              |                     |      |
|                 |                  |              |                |         | 05.140    | JOY DR                            |              |                     |      |
|                 |                  |              |                |         | 05.213    | HARTS U.M.C                       |              |                     |      |
|                 | RUR MINOR ART    |              |                |         | 05.370    |                                   |              |                     |      |

2,772

\*A,B = UNIMPROVED; C = GRADED & DRAINED; D,E = SOIL,GRAVEL,STONE; F,G = LOW TYPE BITUMINOUS  
H,I = HIGH TYPE BITUMINOUS; J = CONCRETE; K = BRICK; L = BLOCK

STATE HIGHWAY ADMINISTRATION OF MARYLAND  
HIGHWAY INFORMATION SERVICES DIVISION  
DATA SUPPORT GROUP

STATE HIGHWAY LOCATION REFERENCE

COUNTY: CECIL  
DISTRICT: 2  
DATE: 12/31/12

ROUTE NUMBER: MD 272 CONTINUED  
INVENTORY DIRECTION: NORTH  
ROUTE NAME: TURKEY POINT RD

| STATE SYSTEM    | FUNCTIONAL CLASS | MEDIAN TYPE  | ACCESS CONTROL | NHS     | MILEPOINT    | MILEPOINT DESCRIPTION        | MARKED LANES | SURFACE WIDTH/TYPE* | AADT  |
|-----------------|------------------|--------------|----------------|---------|--------------|------------------------------|--------------|---------------------|-------|
| STATE SECONDARY | R RUR MINOR ART  | NONE (UNDIV) | NONE           | NOT NHS | 05.370 CO205 | ELK RIVER LA                 | 2            | 20I                 | 2,772 |
|                 |                  |              |                |         | 05.557       | ELKNECK SUBSTATION           |              |                     |       |
|                 |                  |              |                |         | 05.710       |                              | 2            | 22I                 |       |
|                 |                  |              |                |         | 05.730       | SPEED LIMIT 50 MPH           |              |                     |       |
|                 |                  |              |                |         | 05.775       | BILLY WOOD LA                |              |                     |       |
|                 |                  |              |                |         | 05.899       | DRAINAGE STRUC #07055X0      |              |                     |       |
|                 |                  |              |                |         | 06.020 CO581 | ARRANTS RD                   |              |                     |       |
|                 |                  |              |                |         | 06.550       |                              | 2            | 24I                 |       |
|                 |                  |              |                |         | 06.550 CO203 | RED POINT RD                 |              |                     |       |
|                 |                  |              |                |         | 06.790 OP 66 | BLACK HILL RD                |              |                     |       |
|                 |                  |              |                |         | 06.897       | CLOUD LN                     |              |                     |       |
|                 |                  |              |                |         | 07.033       | DRAINAGE STRUC #07054X0      |              |                     |       |
|                 |                  |              |                |         | 07.247       | PETERS LN                    |              |                     |       |
|                 |                  |              |                |         | 07.460       | OAK FOREST LA                |              |                     |       |
|                 |                  |              |                |         | 07.520 CO202 | CARA COVE RD                 |              |                     |       |
|                 |                  |              |                |         | 07.520 CO580 | OLD LOG CABIN RD             |              |                     |       |
|                 |                  |              |                |         | 07.880 CO201 | MCKINNEYTOWN RD              |              |                     |       |
|                 |                  |              |                |         | 08.550       | STRUC #7038 NORTH EAST RIVER |              |                     |       |
|                 |                  |              |                |         | 08.580 CO579 | HANCE POINT RD               |              |                     |       |
|                 |                  |              |                |         | 08.810       | DRAINAGE STRUC #07053X0      |              |                     |       |
|                 |                  |              |                |         | 08.920       | EAGLEAIRE WAY                |              |                     |       |
|                 |                  |              |                |         | 09.470       | DRAINAGE STRUC #07052X0      |              |                     |       |
|                 |                  |              |                |         | 09.683       | DRAINAGE STRUC #07051X0      |              |                     |       |
|                 |                  |              |                |         | 09.746       | NORTHEAST LITTLE LEAGUE      |              |                     |       |
|                 |                  |              |                |         | 10.020 CO579 | HANCE POINT RD               |              |                     |       |
|                 |                  |              |                |         | 10.020 CO200 | SHADY BEACH RD               |              |                     |       |
|                 |                  |              |                |         | 10.110 CO583 | POINT RD SPUR                |              |                     |       |
|                 |                  |              |                |         | 10.190 OP730 | CHESAPEAKE CLUB DR           |              |                     |       |
|                 |                  |              |                |         | 10.190       | SHADY BEACH FARM LN          |              |                     |       |
|                 |                  |              |                |         | 10.304       | FIESTA WAY                   |              |                     |       |
|                 | URB OPA          |              |                | NHS     | 10.450       |                              |              |                     |       |
|                 |                  |              |                |         | 10.451       | DRAINAGE STRUC #07050X0      |              |                     |       |
|                 |                  |              |                |         | 10.461       |                              |              |                     |       |
|                 |                  |              |                |         | 10.540 CO594 | SCHOOL HOUSE LA              |              |                     |       |
|                 |                  |              |                |         | 10.650       | SPEED LIMIT 30 MPH           |              |                     |       |

\*A,B = UNIMPROVED; C = GRADED & DRAINED; D,E = SOIL,GRAVEL,STONE; F,G = LOW TYPE BITUMINOUS  
H,I = HIGH TYPE BITUMINOUS; J = CONCRETE; K = BRICK; L = BLOCK

STATE HIGHWAY LOCATION REFERENCE

COUNTY: CECIL  
DISTRICT: 2  
DATE: 12/31/12

ROUTE NUMBER: MD 272 CONTINUED

INVENTORY DIRECTION: NORTH

ROUTE NAME: TURKEY POINT RD

| STATE SYSTEM                       | FUNCTIONAL CLASS | MEDIAN TYPE  | ACCESS CONTROL | NHS | MILEPOINT    | MILEPOINT DESCRIPTION        | MARKED LANES | SURFACE WIDTH/TYPE* | AADT  |
|------------------------------------|------------------|--------------|----------------|-----|--------------|------------------------------|--------------|---------------------|-------|
| STATE SECONDARY                    | R URB OPA        | NONE (UNDIV) | NONE           | NHS | 10.720       | ST JUDES CHURCH LA           | 2            | 24I                 | 2,772 |
|                                    |                  |              |                |     | 10.800 CO197 | SUSQUEHANNOCK BLVD           |              |                     |       |
|                                    |                  |              |                |     | 10.840       |                              | 1            | 12I                 | 7,352 |
|                                    |                  |              |                |     | 10.840 MD272 | MAIN ST (SB COUPLET)         |              |                     |       |
|                                    |                  |              |                |     | 10.840       | BEGIN COUPLET                |              |                     |       |
| NAME: TURKEY POINT RD (NB COUPLET) |                  |              |                |     | 10.870       | SIGN: WELCOME TO NORTH EAST  |              |                     |       |
|                                    |                  |              |                |     | 10.890       |                              | 2            | 24I                 |       |
|                                    |                  |              |                |     | 10.940 CO196 | IRISHTOWN RD                 |              |                     |       |
|                                    |                  |              |                |     | 10.940       | CROSSOVER                    |              |                     |       |
| NAME: MAULDIN AVE (NB COUPLET) U   |                  |              |                |     | 10.950       | IN CORP LMTS NORTH EAST      |              |                     |       |
|                                    |                  |              |                |     | 11.015       | SPEED LIMIT 30 MPH           |              |                     |       |
|                                    |                  |              |                |     | 11.040 MU250 | WALNUT ST                    |              |                     |       |
|                                    |                  |              |                |     | 11.040       | CROUCH DR                    |              |                     |       |
|                                    |                  |              |                |     | 11.140 OP658 | ELK RIVER MANOR DR           |              |                     |       |
|                                    |                  |              |                |     | 11.190       | STRUC #7062 NORTH EAST CREEK |              |                     |       |
|                                    |                  |              |                |     | 11.220 MU230 | THOMAS AVE                   |              |                     |       |
|                                    |                  |              |                |     | 11.280 MU 60 | CHURCH ST                    |              |                     |       |
|                                    |                  |              |                |     | 11.330 MU210 | RONEY AVE                    |              |                     |       |
|                                    |                  |              |                |     | 11.356       | NORTH EAST FIRE CO           |              |                     |       |
|                                    |                  |              |                |     | 11.400 MU240 | WALLACE AVE                  |              |                     |       |
|                                    |                  |              |                |     | 11.490 MU280 | WEST ST                      |              |                     |       |
|                                    |                  |              |                |     | 11.550 MU170 | PARKING LOT ENT              |              |                     |       |
|                                    |                  |              |                |     | 11.600       |                              |              |                     | 6,702 |
|                                    |                  |              |                |     | 11.600 MD 7C | E CECIL AVE                  |              |                     |       |
|                                    |                  |              |                |     | 11.600       | TRAFFIC SIGNAL               |              |                     |       |
|                                    |                  |              |                |     | 11.637       | NORTH EAST SUBSTATION #349   |              |                     |       |
|                                    |                  |              |                |     | 11.660       |                              | 1            | 12I                 |       |
|                                    |                  |              |                |     | 11.660 MU135 | LAMONICA LA                  |              |                     |       |
|                                    |                  |              |                |     | 11.660 MU130 | JETHRO ST                    |              |                     |       |
|                                    |                  |              |                |     | 11.690       | BEGIN BRIDGE                 |              |                     |       |
|                                    |                  |              |                |     | 11.700       | STRUC #7063 NORTH EAST CREEK |              |                     |       |
|                                    |                  |              |                |     | 11.710       |                              | 1            | 15I                 |       |
|                                    |                  |              |                |     | 11.710       | END BRIDGE                   |              |                     |       |
|                                    |                  |              |                |     | 11.740       |                              | 1            | 16I                 |       |

\*A,B = UNIMPROVED; C = GRADED & DRAINED; D,E = SOIL, GRAVEL, STONE; F,G = LOW TYPE BITUMINOUS  
H,I = HIGH TYPE BITUMINOUS; J = CONCRETE; K = BRICK; L = BLOCK

STATE HIGHWAY ADMINISTRATION OF MARYLAND  
HIGHWAY INFORMATION SERVICES DIVISION  
DATA SUPPORT GROUP

STATE HIGHWAY LOCATION REFERENCE

COUNTY: CECIL  
DISTRICT: 2  
DATE: 12/31/12

ROUTE NUMBER: MD 272 CONTINUED  
INVENTORY DIRECTION: NORTH  
ROUTE NAME: MAULDIN AVE (NB COUPLET)

| STATE SYSTEM       | FUNCTIONAL CLASS | MEDIAN TYPE        | ACCESS CONTROL | NHS | MILEPOINT    | MILEPOINT DESCRIPTION             | MARKED LANES | SURFACE WIDTH/TYPE* | AADT   |
|--------------------|------------------|--------------------|----------------|-----|--------------|-----------------------------------|--------------|---------------------|--------|
| STATE SECONDARY    | U URB OPA        | NONE (UNDIV)       | NONE           | NHS | 11.740       | SPUR TO MAIN ST (MD 272 SB/L)     | 1            | 16I                 | 6,702  |
|                    |                  |                    |                |     | 11.760       |                                   | 1            | 18I                 |        |
|                    |                  |                    |                |     | 11.760 MU139 | N MAIN ST                         |              |                     |        |
|                    |                  |                    |                |     | 11.760 MU220 | RUSSELL ST                        |              |                     |        |
|                    |                  |                    |                |     | 11.800       |                                   | 2            | 24I                 | 13,002 |
| NAME: MAULDIN AVE  |                  |                    |                |     | 11.800 MD272 | MAIN ST (SB COUPLET)              |              |                     |        |
|                    |                  |                    |                |     | 11.800       | END COUPLET                       |              |                     |        |
|                    |                  |                    |                |     | 11.874       | BEGIN BRIDGE                      |              |                     |        |
|                    |                  |                    |                |     | 11.900       | R/R #ATK 530 732 A                |              |                     |        |
|                    |                  |                    |                |     | 11.900       | STRUC #7036                       |              |                     |        |
|                    |                  |                    |                |     | 11.916       | END BRIDGE                        |              |                     |        |
|                    |                  | CENTER TLA (UNDIV) |                |     | 11.940       |                                   |              |                     |        |
|                    | R                |                    |                |     | 11.950       | OUT CORP LMTS NORTH EAST          |              |                     |        |
|                    |                  |                    |                |     | 11.970       | SPEED LIMIT 40 MPH                |              |                     |        |
|                    |                  |                    |                |     | 12.040       | SPUR TO NORTHEAST STATION         |              |                     |        |
|                    |                  | NONE (UNDIV)       |                |     | 12.160       |                                   | 3            | 36I                 |        |
|                    |                  |                    |                |     | 12.170       | SPUR FR US 40                     |              |                     |        |
|                    |                  |                    |                |     | 12.220       |                                   |              |                     | 19,012 |
| NAME: NORTHEAST RD |                  |                    |                |     | 12.220 US 40 | PULASKI HWY                       |              |                     |        |
|                    |                  |                    |                |     | 12.220       | TRAFFIC SIGNAL                    |              |                     |        |
|                    |                  |                    |                |     | 12.230       | SPUR FR US 40                     |              |                     |        |
|                    |                  |                    |                |     | 12.230       | SPUR TO US 40                     |              |                     |        |
|                    |                  |                    |                |     | 12.280       | SPEED LIMIT 45 MPH                |              |                     |        |
|                    |                  |                    |                |     | 12.362       | SPUR EXIT ONLY FR NORTHEAST PLAZA |              |                     |        |
|                    |                  | PAINTED            |                |     | 12.381       |                                   |              |                     |        |
|                    |                  |                    |                |     | 12.381       | TRAFFIC SIGNAL                    |              |                     |        |
|                    |                  |                    |                |     | 12.381       | ENT TO NORTHEAST PLAZA            |              |                     |        |
|                    |                  |                    |                |     | 12.391       | SPUR TO NORTHEAST PLAZA           |              |                     |        |
|                    |                  |                    |                |     | 12.430       |                                   | 2            | 24I                 |        |
|                    | U                |                    |                |     | 12.440       | IN CORP LMTS NORTH EAST           |              |                     |        |
|                    | R                |                    |                |     | 12.450       | OUT CORP LMTS NORTH EAST          |              |                     |        |
|                    |                  | NONE (UNDIV)       |                |     | 12.500       |                                   |              |                     |        |
|                    |                  |                    |                |     | 12.500 CO563 | ROGERS RD                         |              |                     |        |
|                    |                  |                    |                |     | 12.510       | SPEED LIMIT 50 MPH                |              |                     |        |
|                    |                  | PAINTED            |                |     | 12.530       |                                   |              |                     |        |

\*A,B = UNIMPROVED; C = GRADED & DRAINED; D,E = SOIL, GRAVEL, STONE; F,G = LOW TYPE BITUMINOUS  
H,I = HIGH TYPE BITUMINOUS; J = CONCRETE; K = BRICK; L = BLOCK



STATE HIGHWAY ADMINISTRATION OF MARYLAND  
HIGHWAY INFORMATION SERVICES DIVISION  
DATA SUPPORT GROUP

STATE HIGHWAY LOCATION REFERENCE

COUNTY: CECIL  
DISTRICT: 2  
DATE: 12/31/12

ROUTE NUMBER: MD 272 CONTINUED  
INVENTORY DIRECTION: NORTH  
ROUTE NAME: NORTHEAST RD

| STATE SYSTEM    | FUNCTIONAL CLASS | MEDIAN TYPE  | ACCESS CONTROL | NHS | MILEPOINT | MILEPOINT DESCRIPTION                             | MARKED LANES | SURFACE WIDTH/TYPER* | AADT   |
|-----------------|------------------|--------------|----------------|-----|-----------|---|--------------|----------------------|--------|
| STATE SECONDARY | R URB OPA        | NONE (UNDIV) | NONE           | NHS | 12.600    |   | 2            | 24I                  | 19,012 |
|                 |                  |              |                |     | 12.660    | CO127 NAZARENE CAMP RD                            |              |                      |        |
|                 |                  |              |                |     | 12.689    |   | 2            | 32I                  |        |
|                 |                  |              |                |     | 12.750    |   | 2            | 28I                  |        |
|                 |                  |              |                |     | 12.900    |   | 2            | 28J                  |        |
|                 |                  |              |                |     | 12.900    | BEGIN BRIDGE                                      |              |                      |        |
|                 |                  |              |                |     | 12.920    | R/R #CSX 140 784 P                                |              |                      |        |
|                 |                  |              |                |     | 12.920    | STRUC #7035                                       |              |                      |        |
|                 |                  |              |                |     | 12.950    |   | 2            | 24I                  |        |
|                 |                  |              |                |     | 12.950    | END BRIDGE  |              |                      |        |
|                 |                  |              |                |     | 13.080    | ENT TO PARK & RIDE                                |              |                      |        |
|                 |                  |              |                |     | 13.170    | CO582 PENINSULA DR                                |              |                      |        |
|                 |                  |              |                |     | 13.213    | DRAINAGE STRUC #07047X0                           |              |                      |        |
|                 |                  | PAINTED      |                |     | 13.240    |   |              |                      |        |
|                 |                  | NONE (UNDIV) |                |     | 13.297    |   |              |                      |        |
|                 |                  |              |                |     | 13.315    |   | 3            | 36I                  |        |
|                 |                  |              |                |     | 13.347    | SPUR TO LUMS RD                                   |              |                      |        |
|                 |                  |              |                |     | 13.370    | MU137 LUMS RD                                     |              |                      |        |
|                 |                  |              |                |     | 13.370    | CO170 LUMS RD                                     |              |                      |        |
|                 |                  |              |                |     | 13.370    | TRAFFIC SIGNAL                                    |              |                      |        |
|                 |                  |              |                |     | 13.382    | SPUR FR LUMS RD                                   |              |                      |        |
|                 |                  |              |                |     | 13.443    |   | 4            | 48I                  |        |
|                 |                  | PAINTED      |                |     | 13.464    |   |              |                      |        |
|                 |                  |              |                |     | 13.520    | SPEED LIMIT 50 MPH                                |              |                      |        |
|                 |                  | CURBED       |                |     | 13.560    |   |              |                      |        |
|                 |                  |              |                |     | 13.600    | RP 95- 4 RAMP 4 FR MD 272 NB TO IS 95 EB          |              |                      |        |
|                 |                  |              |                |     | 13.770    | RP 95- 6 RAMP 6 FR IS 95 EB TO MD 272 SB          |              |                      |        |
|                 |                  | PAINTED      |                |     | 13.830    |   |              |                      |        |
|                 |                  |              |                |     | 13.830    | RP 95- 5 RAMP 5 FR MD 272 SB TO RAMP 4 (TO IS 95) |              |                      |        |
|                 |                  |              |                |     | 13.830    | RP 95- 3 RAMP 3 FR RAMP 6 (FR IS 95) TO MD 272 NB |              |                      |        |
|                 |                  |              |                |     | 13.830    | TRAFFIC SIGNAL                                    |              |                      |        |
|                 |                  | CURBED       |                |     | 13.860    |   |              |                      |        |
|                 |                  |              |                |     | 13.930    |   | 5            | 60I                  |        |
|                 |                  |              |                |     | 13.964    |   | 5            | 60J                  |        |

\*A,B = UNIMPROVED; C = GRADED & DRAINED; D,E = SOIL, GRAVEL, STONE; F,G = LOW TYPE BITUMINOUS  
H,I = HIGH TYPE BITUMINOUS; J = CONCRETE; K = BRICK; L = BLOCK

STATE HIGHWAY ADMINISTRATION OF MARYLAND  
HIGHWAY INFORMATION SERVICES DIVISION  
DATA SUPPORT GROUP

STATE HIGHWAY LOCATION REFERENCE

COUNTY: CECIL  
DISTRICT: 2  
DATE: 12/31/12

ROUTE NUMBER: MD 272 CONTINUED  
INVENTORY DIRECTION: NORTH  
ROUTE NAME: NORTHEAST RD

| STATE SYSTEM    | FUNCTIONAL CLASS | MEDIAN TYPE  | ACCESS CONTROL | NHS     | MILEPOINT       | MILEPOINT DESCRIPTION                    | MARKED LANES | SURFACE WIDTH/TYPE* | AADT   |
|-----------------|------------------|--------------|----------------|---------|-----------------|--|--------------|---------------------|--------|
| STATE SECONDARY | R URB OPA        | CURBED       | NONE           | NHS     | 13.964          | BEGIN BRIDGE                             | 5            | 60J                 | 19,012 |
|                 |                  |              |                |         | 13.980          |  | 4            | 48J                 |        |
|                 |                  |              |                |         | 13.996          |  |              |                     | 19,682 |
|                 |                  |              |                |         | 13.996 IS 95    | J F K MEMORIAL HWY                       |              |                     |        |
|                 |                  |              |                |         | 13.996          | EXIT #100                                |              |                     |        |
|                 |                  |              |                |         | 13.996          | STRUC #CEXA00                            |              |                     |        |
|                 |                  |              |                |         | 13.996 IS 95    | J F K MEMORIAL HWY (SB)                  |              |                     |        |
|                 |                  |              |                |         | 14.010 RP 95- 9 | RAMP 9 FR IS 95 SB TO IS 95 SB           |              |                     |        |
|                 |                  |              |                |         | 14.026          |  | 4            | 48I                 |        |
|                 |                  |              |                |         | 14.026          | END BRIDGE                               |              |                     |        |
|                 |                  |              |                |         | 14.050 RP 95- 7 | RAMP 7 FR RAMP 9 (FR IS 95) TO MD 272 SB |              |                     |        |
|                 |                  |              |                |         | 14.070 RP 95- 1 | RAMP 1 FR MD 272 NB TO RAMP 9 (TO IS 95) |              |                     |        |
|                 |                  |              |                |         | 14.230 RP 95- 8 | RAMP 8 FR MD 272 SB TO IS 95 WB          |              |                     |        |
|                 |                  |              |                |         | 14.310 RP 95- 2 | RAMP 2 FR RAMP 9 (FR IS 95) TO MD 272 NB |              |                     |        |
|                 |                  |              |                |         | 14.490          |  | 3            | 36I                 |        |
|                 |                  | PAINTED      |                |         | 14.509          |  |              |                     |        |
|                 |                  | NONE (UNDIV) |                |         | 14.509          | CELL TOWER                               |              |                     |        |
|                 |                  |              |                |         | 14.544          |  | 2            | 24I                 |        |
|                 |                  |              |                |         | 14.590          | SPUR FR MD 274                           |              |                     |        |
|                 |                  |              |                |         | 14.600          |  |              |                     | 9,352  |
|                 |                  |              |                |         | 14.600 MD274    | JOSEPH BIGGS MEMORIAL HWY                |              |                     |        |
|                 |                  |              |                |         | 14.600          | SEAHAWK DR (ENT TO CECIL COMM COLL)      |              |                     |        |
|                 |                  |              |                |         | 14.600          | TRAFFIC SIGNAL                           |              |                     |        |
|                 |                  | PAINTED      |                |         | 14.663          |  |              |                     |        |
|                 |                  | NONE (UNDIV) |                |         | 14.764          |  |              |                     |        |
|                 | RUR MINOR ART    |              |                | NOT NHS | 15.020          |  |              |                     |        |
|                 |                  |              |                |         | 15.020 CO574    | OLD BAYVIEW RD                           |              |                     |        |
|                 |                  |              |                |         | 15.200          |  | 2            | 24J                 |        |
|                 |                  |              |                |         | 15.200          | BEGIN BRIDGE                             |              |                     |        |
|                 |                  |              |                |         | 15.220          | STRUC #7034 NORTH EAST CREEK             |              |                     |        |
|                 |                  |              |                |         | 15.230          |  | 2            | 24I                 |        |
|                 |                  |              |                |         | 15.230          | END BRIDGE                               |              |                     |        |
|                 |                  |              |                |         | 15.430 CO411    | WARBURTON RD                             |              |                     |        |

\*A,B = UNIMPROVED; C = GRADED & DRAINED; D,E = SOIL, GRAVEL, STONE; F,G = LOW TYPE BITUMINOUS  
H,I = HIGH TYPE BITUMINOUS; J = CONCRETE; K = BRICK; L = BLOCK

STATE HIGHWAY ADMINISTRATION OF MARYLAND  
HIGHWAY INFORMATION SERVICES DIVISION  
DATA SUPPORT GROUP

STATE HIGHWAY LOCATION REFERENCE

COUNTY: CECIL  
DISTRICT: 2  
DATE: 12/31/12

ROUTE NUMBER: MD 272 CONTINUED  
INVENTORY DIRECTION: NORTH  
ROUTE NAME: NORTHEAST RD

| STATE SYSTEM    | FUNCTIONAL CLASS | MEDIAN TYPE  | ACCESS CONTROL | NHS     | MILEPOINT    | MILEPOINT DESCRIPTION              | MARKED LANES | SURFACE WIDTH/TYPE* | AADT  |
|-----------------|------------------|--------------|----------------|---------|--------------|------------------------------------|--------------|---------------------|-------|
| STATE SECONDARY | R RUR MINOR ART  | NONE (UNDIV) | NONE           | NOT NHS | 16.220 CO149 | WHEATLEY RD                        | 2            | 24I                 | 9,352 |
|                 |                  |              |                |         | 16.696       | COVERED BRIDGE DR                  |              |                     |       |
|                 |                  |              |                |         | 16.830 CO573 | OLD ZION RD                        |              |                     |       |
|                 |                  |              |                |         | 16.830 CO 69 | DR MILLER RD                       |              |                     |       |
|                 |                  |              |                |         | 17.270       | SPUR TO ENGLAND CREAMERY RD        |              |                     |       |
|                 |                  |              |                |         | 17.280       |                                    |              |                     | 8,890 |
|                 |                  |              |                |         | 17.280 CO 64 | ENGLAND CREAMERY RD                |              |                     |       |
|                 |                  |              |                |         | 17.300       | SPUR TO ENGLAND CREAMERY RD        |              |                     |       |
|                 |                  |              |                |         | 17.700 CO573 | OLD ZION RD                        |              |                     |       |
|                 |                  |              |                |         | 17.700 CO858 | STEEPLECHASE LA                    |              |                     |       |
|                 |                  |              |                |         | 17.800       | TAILWINDS LA                       |              |                     |       |
|                 |                  |              |                |         | 17.990 OP714 | DRESSAGE CT                        |              |                     |       |
|                 |                  |              |                |         | 18.012       | DRAINAGE STRUC #07090X0            |              |                     |       |
|                 |                  | PAINTED      |                |         | 18.180       |                                    |              |                     |       |
|                 |                  |              |                |         | 18.240 CO733 | FAIRFIELD RD                       |              |                     |       |
|                 |                  | CURBED       |                |         | 18.320       |                                    |              |                     |       |
|                 |                  |              |                |         | 18.370       | SPUR TO TIGER DR                   |              |                     |       |
|                 |                  |              |                |         | 18.380       | TIGER DR                           |              |                     |       |
|                 |                  |              |                |         | 18.380       | TRAFFIC SIGNAL                     |              |                     |       |
|                 |                  |              |                |         | 18.390       | SPUR FR TIGER DR                   |              |                     |       |
|                 |                  | PAINTED      |                |         | 18.400       |                                    |              |                     |       |
|                 |                  | NONE (UNDIV) |                |         | 18.420       |                                    |              |                     |       |
|                 |                  | PAINTED      |                |         | 18.480       |                                    |              |                     |       |
|                 |                  | NONE (UNDIV) |                |         | 18.530       |                                    |              |                     |       |
|                 |                  |              |                |         | 18.870 CO495 | QUAKER LA                          |              |                     |       |
|                 |                  |              |                |         | 19.098       | RISING SUN COMMUNITY FIRE & RESCUE |              |                     |       |
|                 |                  |              |                |         | 19.210 CO496 | BRICK MEETINGHOUSE RD              |              |                     |       |
|                 |                  |              |                |         | 19.240       | CEMETERY                           |              |                     |       |
|                 |                  | PAINTED      |                |         | 19.275       |                                    |              |                     |       |
|                 |                  | NONE (UNDIV) |                |         | 19.330       |                                    |              |                     |       |
|                 |                  |              |                |         | 19.330       | SPUR TO MD 273                     |              |                     |       |
|                 |                  |              |                |         | 19.330       | SPUR FR MD 273                     |              |                     |       |
|                 |                  |              |                |         | 19.350       |                                    |              |                     | 6,872 |
| NAME: CHROME RD |                  |              |                |         | 19.350 MD273 | TELEGRAPH RD                       |              |                     |       |
|                 |                  |              |                |         | 19.350       | TRAFFIC SIGNAL                     |              |                     |       |

\*A,B = UNIMPROVED; C = GRADED & DRAINED; D,E = SOIL,GRAVEL,STONE; F,G = LOW TYPE BITUMINOUS  
H,I = HIGH TYPE BITUMINOUS; J = CONCRETE; K= BRICK; L = BLOCK

STATE HIGHWAY LOCATION REFERENCE

COUNTY: CECIL  
DISTRICT: 2  
DATE: 12/31/12

**ROUTE NUMBER: MD 272 CONTINUED**

INVENTORY DIRECTION: NORTH

ROUTE NAME: CHROME RD

| STATE SYSTEM    | FUNCTIONAL CLASS | MEDIAN TYPE  | ACCESS CONTROL | NHS     | MILEPOINT    | MILEPOINT DESCRIPTION   | MARKED LANES | SURFACE WIDTH/TYPE* | AADT  |
|-----------------|------------------|--------------|----------------|---------|--------------|-------------------------|--------------|---------------------|-------|
| STATE SECONDARY | R RUR MINOR ART  | NONE (UNDIV) | NONE           | NOT NHS | 19.370       | SPUR FR MD 273          | 2            | 24I                 | 6,872 |
|                 |                  | PAINTED      |                |         | 19.370       | SPUR TO MD 273          |              |                     |       |
|                 |                  | NONE (UNDIV) |                |         | 19.400       |                         |              |                     |       |
|                 |                  |              |                |         | 19.440       |                         |              |                     |       |
|                 |                  |              |                |         | 19.490 CO134 | LOMBARD RD              |              |                     |       |
|                 |                  |              |                |         | 19.780 CO572 | WALNUT GARDEN RD        |              |                     |       |
|                 |                  |              |                |         | 19.890 CO852 | WALNUT GARDEN RD SPUR   |              |                     |       |
|                 |                  |              |                |         | 20.024       | DRAINAGE STRUC #07018X0 |              |                     |       |
|                 |                  |              |                |         | 20.215       | KENNEDY LA              |              |                     |       |
|                 |                  |              |                |         | 20.250 CO 34 | FELL RD                 |              |                     |       |
|                 |                  |              |                |         | 20.390       | FARMER LA               |              |                     |       |
|                 |                  | PAINTED      |                |         | 20.580       |                         |              |                     |       |
|                 |                  | NONE (UNDIV) |                |         | 20.660       |                         |              |                     |       |
|                 |                  |              |                |         | 20.670       | PENNSYLVANIA ST/L       |              |                     |       |

**ROUTE NUMBER: MD 272 COUPLET**

INVENTORY DIRECTION: SOUTH

ROUTE NAME: MAIN ST (SB COUPLET)

| STATE SYSTEM    | FUNCTIONAL CLASS | MEDIAN TYPE  | ACCESS CONTROL | NHS | MILEPOINT    | MILEPOINT DESCRIPTION             | MARKED LANES | SURFACE WIDTH/TYPE* | AADT  |
|-----------------|------------------|--------------|----------------|-----|--------------|-----------------------------------|--------------|---------------------|-------|
| STATE SECONDARY | U URB OPA        | NONE (UNDIV) | NONE           | NHS | 08.870       |                                   | 1            | 14I                 | 6,242 |
|                 |                  |              |                |     | 08.870       | BEGIN COUPLET                     |              |                     |       |
|                 |                  |              |                |     | 08.870 MD272 | MAULDIN AVE                       |              |                     |       |
|                 |                  |              |                |     | 08.890 MU220 | RUSSELL ST                        |              |                     |       |
|                 |                  |              |                |     | 08.930       | SPUR FR MAULDIN AVE (MD 272 NB/L) |              |                     |       |
|                 |                  |              |                |     | 08.950       |                                   |              |                     |       |
|                 |                  |              |                |     | 08.960       | STRUC #7037 NORTH EAST CREEK      |              |                     |       |
|                 |                  |              |                |     | 08.970       |                                   | 1            | 15I                 |       |
|                 |                  |              |                |     | 09.040       |                                   | 1            | 16I                 | 7,442 |
|                 |                  |              |                |     | 09.040 MD 7C | E CECIL AVE                       |              |                     |       |
|                 |                  |              |                |     | 09.040       | TRAFFIC SIGNAL                    |              |                     |       |
|                 |                  |              |                |     | 09.150 MU280 | WEST ST                           |              |                     |       |
|                 |                  |              |                |     | 09.150 MU160 | MILL LA                           |              |                     |       |
|                 |                  |              |                |     | 09.240 MU240 | WALLACE AVE                       |              |                     |       |
|                 |                  |              |                |     | 09.310 MU210 | RONEY AVE                         |              |                     |       |

\*A,B = UNIMPROVED; C = GRADED & DRAINED; D,E = SOIL, GRAVEL, STONE; F,G = LOW TYPE BITUMINOUS  
H,I = HIGH TYPE BITUMINOUS; J = CONCRETE; K = BRICK; L = BLOCK

STATE HIGHWAY ADMINISTRATION OF MARYLAND  
HIGHWAY INFORMATION SERVICES DIVISION  
DATA SUPPORT GROUP

STATE HIGHWAY LOCATION REFERENCE

COUNTY: CECIL  
DISTRICT: 2  
DATE: 12/31/12

**ROUTE NUMBER:** MD 272 **COUPLET** **CONTINUED**  
**INVENTORY DIRECTION:** SOUTH  
**ROUTE NAME:** MAIN ST (SB COUPLET)

| STATE SYSTEM    | FUNCTIONAL CLASS | MEDIAN TYPE  | ACCESS CONTROL | NHS | MILEPOINT    | MILEPOINT DESCRIPTION              | MARKED LANES | SURFACE WIDTH/TYPE* | AADT  |
|-----------------|------------------|--------------|----------------|-----|--------------|------------------------------------|--------------|---------------------|-------|
| STATE SECONDARY | U URB OPA        | NONE (UNDIV) | NONE           | NHS | 09.333       | NORTHEAST U.M.C.                   | 1            | 16I                 | 7,442 |
|                 |                  |              |                |     | 09.360 MU 60 | CHURCH ST                          |              |                     |       |
|                 |                  |              |                |     | 09.370       | ST. MARY ANNES CEMETERY            |              |                     |       |
|                 |                  |              |                |     | 09.389       | NORTH EAST POST OFFICE 21901       |              |                     |       |
|                 |                  |              |                |     | 09.410 MU 70 | CHURCH POINT RD                    |              |                     |       |
|                 |                  |              |                |     | 09.420 MU230 | THOMAS AVE                         |              |                     |       |
|                 |                  |              |                |     | 09.440       |                                    | 1            | 20I                 |       |
|                 |                  |              |                |     | 09.460       |                                    | 1            | 18I                 |       |
|                 |                  |              |                |     | 09.460       | STRUC #7054 BR OF NORTH EAST CREEK |              |                     |       |
|                 |                  |              |                |     | 09.510       |                                    | 1            | 16I                 |       |
|                 |                  |              |                |     | 09.510 MU 30 | BEECH ST                           |              |                     |       |
|                 |                  |              |                |     | 09.570       |                                    | 1            | 18I                 |       |
|                 |                  |              |                |     | 09.570 MU250 | WALNUT ST                          |              |                     |       |
|                 |                  |              |                |     | 09.620       |                                    | 1            | 14I                 |       |
|                 |                  |              |                |     | 09.620 MU 50 | CHERRY ST                          |              |                     |       |
|                 | R                |              |                |     | 09.660       | OUT CORP LMTS NORTH EAST           |              |                     |       |
|                 |                  |              |                |     | 09.670       |                                    | 1            | 16I                 |       |
|                 |                  |              |                |     | 09.670 CO196 | IRISHTOWN RD                       |              |                     |       |
|                 |                  |              |                |     | 09.684       | DRAINAGE STRUC #07088X2            |              |                     |       |
|                 |                  |              |                |     | 09.780       | END COUPLET                        |              |                     |       |
|                 |                  |              |                |     | 09.780 MD272 | TURKEY POINT RD                    |              |                     |       |

**ROUTE NUMBER:** MD 273  
**INVENTORY DIRECTION:** EAST  
**ROUTE NAME:** RISING SUN RD

| STATE SYSTEM    | FUNCTIONAL CLASS | MEDIAN TYPE  | ACCESS CONTROL | NHS     | MILEPOINT     | MILEPOINT DESCRIPTION   | MARKED LANES | SURFACE WIDTH/TYPE* | AADT  |
|-----------------|------------------|--------------|----------------|---------|---------------|-------------------------|--------------|---------------------|-------|
| STATE SECONDARY | R RUR MINOR ART  | NONE (UNDIV) | NONE           | NOT NHS | 00.000        |                         | 2            | 28I                 | 5,142 |
|                 |                  |              |                |         | 00.000 US 1   | RISING SUN BYPASS       |              |                     |       |
|                 |                  |              |                |         | 00.000        | STOP SIGN               |              |                     |       |
|                 |                  |              |                |         | 00.060        |                         | 2            | 24I                 |       |
|                 |                  |              |                |         | 00.060 MD273A | RISING SUN RD           |              |                     |       |
|                 |                  |              |                |         | 00.060        | STOP SIGN               |              |                     |       |
|                 |                  |              |                |         | 00.170        | SPEED LIMIT 40 MPH      |              |                     |       |
|                 |                  |              |                |         | 00.230        | CHARLES JOHNSON FARM LA |              |                     |       |

\*A,B = UNIMPROVED; C = GRADED & DRAINED; D,E = SOIL,GRAVEL,STONE; F,G = LOW TYPE BITUMINOUS  
H,I = HIGH TYPE BITUMINOUS; J = CONCRETE; K= BRICK; L = BLOCK

STATE HIGHWAY ADMINISTRATION OF MARYLAND  
HIGHWAY INFORMATION SERVICES DIVISION  
DATA SUPPORT GROUP

STATE HIGHWAY LOCATION REFERENCE

COUNTY: CECIL  
DISTRICT: 2  
DATE: 12/31/12

ROUTE NUMBER: MD 273 CONTINUED  
INVENTORY DIRECTION: EAST  
ROUTE NAME: RISING SUN RD

| STATE SYSTEM    | FUNCTIONAL CLASS | MEDIAN TYPE        | ACCESS CONTROL | NHS     | MILEPOINT     | MILEPOINT DESCRIPTION          | MARKED LANES | SURFACE WIDTH/TYPE* | AADT  |
|-----------------|------------------|--------------------|----------------|---------|---------------|--------------------------------|--------------|---------------------|-------|
| STATE SECONDARY | R RUR MINOR ART  | NONE (UNDIV)       | NONE           | NOT NHS | 00.430        | TAYLOR RD                      | 2            | 24I                 | 5,142 |
|                 |                  |                    |                |         | 00.480 CO131  | CARTER RD                      |              |                     |       |
|                 |                  |                    |                |         | 00.500        | BENJAMIN LA                    |              |                     |       |
|                 |                  |                    |                |         | 00.600 CO586  | HARRISVILLE RD                 |              |                     |       |
|                 |                  | ROUNDAABOUT        |                |         | 00.644        |                                |              |                     |       |
|                 |                  |                    |                |         | 00.644        | BEGIN ROUNDAABOUT              |              |                     |       |
|                 |                  |                    |                |         | 00.660 MD276  | JACOB TOME MEMORIAL HWY        |              |                     |       |
|                 |                  |                    |                |         | 00.660        | ROUNDAABOUT                    |              |                     |       |
|                 |                  | NONE (UNDIV)       |                |         | 00.680        |                                |              |                     |       |
|                 |                  |                    |                |         | 00.680        | END ROUNDAABOUT                |              |                     |       |
|                 |                  |                    |                |         | 01.150        | SPEED LIMIT 30 MPH             |              |                     |       |
|                 |                  |                    |                |         | 01.150        | SIGN: RISING SUN               |              |                     |       |
| NAME: MAIN ST   | U                |                    |                |         | 01.154        | IN CORP LMTS RISING SUN        |              |                     |       |
|                 |                  |                    |                |         | 01.190 MU145  | HARRINGTON DR                  |              |                     |       |
|                 |                  |                    |                |         | 01.230        | SPEED LIMIT 25 MPH             |              |                     |       |
|                 |                  |                    |                |         | 01.300 MU 5   | BROWNTOWN LA                   |              |                     |       |
|                 |                  |                    |                |         | 01.390 MU 30  | COOPER ST                      |              |                     |       |
|                 |                  |                    |                |         | 01.420 MU130  | WILSON AVE                     |              |                     |       |
|                 |                  |                    |                |         | 01.450 MU 10  | BUCKLEY AVE                    |              |                     |       |
|                 |                  |                    |                |         | 01.500 MU 70  | MOUNT ST                       |              |                     |       |
|                 |                  |                    |                |         | 01.600 MU 90  | NORTH QUEEN ST                 |              |                     |       |
|                 |                  |                    |                |         | 01.600 MD274  | S QUEEN ST                     |              |                     |       |
|                 |                  |                    |                |         | 01.600        | TRAFFIC SIGNAL                 |              |                     |       |
|                 |                  |                    |                |         | 01.640        |                                | 2            | 28I                 |       |
|                 |                  |                    |                |         | 01.640 MU8020 | ALLEY #2                       |              |                     |       |
|                 |                  |                    |                |         | 01.660        |                                | 2            | 24I                 |       |
|                 |                  |                    |                |         | 01.660 MU121  | S WALNUT ST                    |              |                     |       |
|                 |                  |                    |                |         | 01.660 MU120  | WALNUT ST                      |              |                     |       |
|                 |                  |                    |                |         | 01.750 MU8030 | ALLEY #3                       |              |                     |       |
|                 |                  | PAINTED            |                |         | 01.820        |                                |              |                     |       |
|                 |                  |                    |                |         | 01.820 MU115  | VALLEY VIEW DR                 |              |                     |       |
|                 |                  | NONE (UNDIV)       |                |         | 01.850        |                                |              |                     |       |
|                 |                  |                    |                |         | 01.870        | ENT TO RISING SUN TOWNE CENTER |              |                     |       |
|                 |                  |                    |                |         | 01.870        | TRAFFIC SIGNAL                 |              |                     |       |
|                 |                  | CENTER TLA (UNDIV) |                |         | 01.930        |                                |              |                     |       |

\*A,B = UNIMPROVED; C = GRADED & DRAINED; D,E = SOIL, GRAVEL, STONE; F,G = LOW TYPE BITUMINOUS  
H,I = HIGH TYPE BITUMINOUS; J = CONCRETE; K = BRICK; L = BLOCK

STATE HIGHWAY ADMINISTRATION OF MARYLAND  
HIGHWAY INFORMATION SERVICES DIVISION  
DATA SUPPORT GROUP

STATE HIGHWAY LOCATION REFERENCE

COUNTY: CECIL  
DISTRICT: 2  
DATE: 12/31/12

ROUTE NUMBER: MD 273 CONTINUED  
INVENTORY DIRECTION: EAST  
ROUTE NAME: MAIN ST

| STATE SYSTEM       | FUNCTIONAL CLASS | MEDIAN TYPE  | ACCESS CONTROL | NHS     | MILEPOINT    | MILEPOINT DESCRIPTION        | MARKED LANES | SURFACE WIDTH/TYPE* | AADT  |
|--------------------|------------------|--------------|----------------|---------|--------------|------------------------------|--------------|---------------------|-------|
| STATE SECONDARY    | U RUR MINOR ART  | NONE (UNDIV) | NONE           | NOT NHS | 01.970       |                              | 2            | 24I                 | 5,142 |
|                    |                  |              |                |         | 02.010       | PUMPING STATION LA           |              |                     |       |
|                    |                  |              |                |         | 02.030       | SPEED LIMIT 30 MPH           |              |                     |       |
|                    |                  |              |                |         | 02.090 MU111 | RYAN DR                      |              |                     |       |
|                    | R                |              |                |         | 02.120       | OUT CORP LMITS RISING SUN    |              |                     |       |
|                    |                  |              |                |         | 02.270       | AMERICAN LEGION POST 139     |              |                     |       |
|                    |                  |              |                |         | 02.280       | MAPLE HEIGHTS LA             |              |                     |       |
|                    |                  |              |                |         | 02.301       | DRAINAGE STRUC #07020X0      |              |                     |       |
|                    |                  |              |                |         | 02.340       | SPEED LIMIT 40 MPH           |              |                     |       |
| NAME: TELEGRAPH RD |                  |              |                |         | 02.510 CO 28 | PIERCE RD                    |              |                     |       |
|                    |                  |              |                |         | 02.510       | SPUR FR STEVENS RD           |              |                     |       |
|                    |                  |              |                |         | 02.520 CO403 | STEVENS RD                   |              |                     |       |
|                    |                  |              |                |         | 03.390       | SPEED LIMIT 50 MPH           |              |                     |       |
|                    |                  |              |                |         | 03.430 CO 49 | HALF MILE TURN               |              |                     |       |
|                    |                  |              |                |         | 03.660 CO 30 | SYLMAR RD                    |              |                     |       |
|                    |                  |              |                |         | 04.100       | DRAINAGE STRUC #07019X0      |              |                     |       |
|                    |                  |              |                |         | 04.410 CO 31 | WILSON RD                    |              |                     |       |
|                    |                  |              |                |         | 04.820 CO701 | CISSEL LA                    |              |                     |       |
|                    |                  |              |                |         | 04.947       | DRAINAGE STRUC #07094X0      |              |                     |       |
|                    |                  |              |                |         | 04.980       | STRUC #7040 NORTH EAST CREEK |              |                     |       |
|                    |                  |              |                |         | 05.270 CO404 | THANKLESS LA                 |              |                     |       |
|                    |                  |              |                |         | 05.270 CO 33 | CHANDLEE RD                  |              |                     |       |
|                    |                  |              |                |         | 05.760       | ROSEBANK U.M.C.              |              |                     |       |
|                    |                  |              |                |         | 06.000 CO572 | WALNUT GARDEN RD             |              |                     |       |
|                    |                  |              |                |         | 06.050 CO132 | ROSEBANK RD                  |              |                     |       |
|                    |                  | PAINTED      |                |         | 06.060       |                              |              |                     |       |
|                    |                  | NONE (UNDIV) |                |         | 06.110       |                              |              |                     |       |
|                    |                  |              |                |         | 06.140       | SPUR TO MD 272               |              |                     |       |
|                    |                  |              |                |         | 06.140       | SPUR FR MD 272               |              |                     |       |
|                    |                  |              |                |         | 06.160       |                              |              |                     | 7,630 |
|                    |                  |              |                |         | 06.160 MD272 | CHROME RD                    |              |                     |       |
|                    |                  |              |                |         | 06.160       | TRAFFIC SIGNAL               |              |                     |       |
|                    |                  |              |                |         | 06.170       | SPUR TO MD 272               |              |                     |       |
|                    |                  | PAINTED      |                |         | 06.180       |                              |              |                     |       |
|                    |                  |              |                |         | 06.180       | SPUR FR MD 272               |              |                     |       |

\*A,B = UNIMPROVED; C = GRADED & DRAINED; D,E = SOIL, GRAVEL, STONE; F,G = LOW TYPE BITUMINOUS  
H,I = HIGH TYPE BITUMINOUS; J = CONCRETE; K = BRICK; L = BLOCK

STATE HIGHWAY ADMINISTRATION OF MARYLAND  
HIGHWAY INFORMATION SERVICES DIVISION  
DATA SUPPORT GROUP

STATE HIGHWAY LOCATION REFERENCE

COUNTY: CECIL  
DISTRICT: 2  
DATE: 12/31/12

ROUTE NUMBER: MD 273 CONTINUED  
INVENTORY DIRECTION: EAST  
ROUTE NAME: TELEGRAPH RD

| STATE SYSTEM    | FUNCTIONAL CLASS | MEDIAN TYPE  | ACCESS CONTROL | NHS     | MILEPOINT | MILEPOINT DESCRIPTION               | MARKED LANES | SURFACE WIDTH/TYPE* | AADT  |
|-----------------|------------------|--------------|----------------|---------|-----------|-------------------------------------|--------------|---------------------|-------|
| STATE SECONDARY | R RUR MINOR ART  | NONE (UNDIV) | NONE           | NOT NHS | 06.233    |                                     | 2            | 24I                 | 7,630 |
|                 |                  |              |                |         | 06.590    | CO496 BRICK MEETINGHOUSE RD         |              |                     |       |
|                 |                  |              |                |         | 06.786    | DRAINAGE 12' CBC                    |              |                     |       |
|                 |                  |              |                |         | 07.430    | CO133 WOOD VALLEY RD                |              |                     |       |
|                 |                  |              |                |         | 07.580    | CO 69 DR MILLER RD                  |              |                     |       |
|                 |                  |              |                |         | 07.970    | STRUC #7041 LITTLE NORTH EAST CREEK |              |                     |       |
|                 |                  |              |                |         | 08.080    | CO530 SPRINGFIELD DR                |              |                     |       |
|                 |                  |              |                |         | 08.430    | OP585 BUCKWHEAT RUN RD              |              |                     |       |
|                 |                  |              |                |         | 08.478    | DRAINAGE STRUC #07087X0             |              |                     |       |
|                 |                  |              |                |         | 08.720    |                                     |              |                     | 7,152 |
|                 |                  |              |                |         | 08.720    | CO 90 BLUE BALL RD                  |              |                     |       |
|                 |                  |              |                |         | 08.770    | OP624 NICHOLS WAY                   |              |                     |       |
|                 |                  |              |                |         | 09.016    | DRAINAGE STRUC #07016X0             |              |                     |       |
|                 |                  |              |                |         | 09.440    | CO136 FAIRVIEW RD                   |              |                     |       |
|                 |                  |              |                |         | 09.920    | OP609 MISTY LA                      |              |                     |       |
|                 |                  |              |                |         | 10.050    | CO137 MIDDLE RD                     |              |                     |       |
|                 |                  |              |                |         | 10.050    | MIDDLE SUBSTATION                   |              |                     |       |
|                 |                  |              |                |         | 10.400    | LIBBY LA                            |              |                     |       |
|                 |                  |              |                |         | 10.730    | GOODHOPE RD                         |              |                     |       |
|                 |                  |              |                |         | 10.760    | CO138 HILLTOP RD                    |              |                     |       |
|                 |                  |              |                |         | 11.090    | CO139 LITTLE ELK CREEK RD           |              |                     |       |
|                 |                  |              |                |         | 11.170    | CO140 LITTLE ELK CREEK RD           |              |                     |       |
|                 |                  |              |                |         | 11.190    | STRUC #7042 LITTLE ELK CREEK        |              |                     |       |
|                 |                  |              |                |         | 11.220    | CO141 ROCK CHURCH RD                |              |                     |       |
|                 |                  |              |                |         | 11.370    | CO448 FAIR HILL DR                  |              |                     |       |
|                 |                  |              |                |         | 12.137    |                                     | 2            | 30I                 |       |
|                 |                  |              |                |         | 12.155    |                                     | 2            | 24I                 |       |
|                 |                  |              |                |         | 12.200    | SPUR FR MD 213                      |              |                     |       |
|                 |                  |              |                |         | 12.220    |                                     |              |                     | 7,582 |
|                 |                  |              |                |         | 12.220    | MD213 LEWISVILLE RD                 |              |                     |       |
|                 |                  |              |                |         | 12.220    | TRAFFIC SIGNAL                      |              |                     |       |
|                 |                  |              |                |         | 12.240    | SPUR FR MD 213                      |              |                     |       |
|                 |                  | PAINTED      |                |         | 12.270    |                                     | 2            | 30I                 |       |
|                 |                  | NONE (UNDIV) |                |         | 12.300    |                                     | 2            | 24I                 |       |
|                 |                  |              |                |         | 12.497    | ENTRANCE 1 RD                       |              |                     |       |

\*A,B = UNIMPROVED; C = GRADED & DRAINED; D,E = SOIL, GRAVEL, STONE; F,G = LOW TYPE BITUMINOUS  
H,I = HIGH TYPE BITUMINOUS; J = CONCRETE; K = BRICK; L = BLOCK



STATE HIGHWAY ADMINISTRATION OF MARYLAND  
HIGHWAY INFORMATION SERVICES DIVISION  
DATA SUPPORT GROUP

STATE HIGHWAY LOCATION REFERENCE

COUNTY: CECIL  
DISTRICT: 2  
DATE: 12/31/12

ROUTE NUMBER: MD 273 CONTINUED

INVENTORY DIRECTION: EAST

ROUTE NAME: TELEGRAPH RD

| STATE SYSTEM    | FUNCTIONAL CLASS | MEDIAN TYPE  | ACCESS CONTROL | NHS     | MILEPOINT | MILEPOINT DESCRIPTION           | MARKED LANES | SURFACE WIDTH/TYPE* | AADT  |
|-----------------|------------------|--------------|----------------|---------|-----------|---------------------------------|--------------|---------------------|-------|
| STATE SECONDARY | R RUR MINOR ART  | NONE (UNDIV) | NONE           | NOT NHS | 12.632    | ENTRANCE 2 RD                   | 2            | 24I                 | 7,582 |
|                 |                  |              |                |         | 12.870    | STRUC #CE9000002 DUPONTS BRIDGE |              |                     |       |
|                 |                  |              |                |         | 13.288    | CELL/RADIO TOWER                |              |                     |       |
|                 |                  |              |                |         | 13.650    | CO143 GALLAHER RD               |              |                     |       |
|                 |                  |              |                |         | 13.910    | STRUC #CE9001002 DUPONTS BRIDGE |              |                     |       |
|                 |                  |              |                |         | 14.330    | CO584 STONE HOUSE LA            |              |                     |       |
|                 |                  |              |                |         | 14.420    | BEGIN BRIDGE                    |              |                     |       |
|                 |                  |              |                |         | 14.440    | STRUC #7044 BIG ELK CREEK       |              |                     |       |
|                 |                  |              |                |         | 14.460    | END BRIDGE                      |              |                     |       |
|                 |                  |              |                |         | 14.870    | STRUC #CE9002002 DUPONTS BRIDGE |              |                     |       |
|                 |                  | PAINTED      |                |         | 14.980    |                                 |              |                     |       |
|                 |                  | NONE (UNDIV) |                |         | 15.040    | CO369 MARLYN DR                 |              |                     |       |
|                 |                  |              |                |         | 15.055    |                                 |              |                     |       |
|                 |                  |              |                |         | 15.150    |                                 |              |                     | 8,032 |
|                 |                  |              |                |         | 15.150    | CO144 APPLETON RD               |              |                     |       |
|                 |                  | PAINTED      |                |         | 15.244    |                                 |              |                     |       |
|                 |                  | NONE (UNDIV) |                |         | 15.307    |                                 |              |                     |       |
|                 |                  |              |                |         | 15.870    | CO145 LITTLE EGYPT RD           |              |                     |       |
|                 |                  |              |                |         | 15.970    | OP500 GLEN DR                   |              |                     |       |
|                 |                  |              |                |         | 16.150    | CO501 EVAN DR                   |              |                     |       |
|                 |                  |              |                |         | 16.540    | SPEED LIMIT 40 MPH              |              |                     |       |
|                 |                  |              |                |         | 16.580    | DELAWARE ST/L                   |              |                     |       |

ROUTE NUMBER: MD 273A

INVENTORY DIRECTION: EAST

ROUTE NAME: RISING SUN RD

| STATE SYSTEM    | FUNCTIONAL CLASS | MEDIAN TYPE  | ACCESS CONTROL | NHS     | MILEPOINT | MILEPOINT DESCRIPTION | MARKED LANES | SURFACE WIDTH/TYPE* | AADT  |
|-----------------|------------------|--------------|----------------|---------|-----------|-----------------------|--------------|---------------------|-------|
| STATE SECONDARY | R RUR LOCAL      | NONE (UNDIV) | NONE           | NOT NHS | 00.000    |                       | 1            | 12I                 | 6,413 |
|                 |                  |              |                |         | 00.000    | US 1 CONOWINGO RD     |              |                     |       |
|                 |                  |              |                |         | 00.000    | CO 27 MOUNTAIN RD     |              |                     |       |
|                 |                  |              |                |         | 00.070    |                       | 2            | 24I                 |       |
|                 |                  |              |                |         | 00.170    | COULTER LA            |              |                     |       |
|                 |                  |              |                |         | 00.220    | MD273 RISING SUN RD   |              |                     |       |

\*A,B = UNIMPROVED; C = GRADED & DRAINED; D,E = SOIL, GRAVEL, STONE; F,G = LOW TYPE BITUMINOUS  
H,I = HIGH TYPE BITUMINOUS; J = CONCRETE; K = BRICK; L = BLOCK

STATE HIGHWAY ADMINISTRATION OF MARYLAND  
HIGHWAY INFORMATION SERVICES DIVISION  
DATA SUPPORT GROUP

STATE HIGHWAY LOCATION REFERENCE

COUNTY: CECIL  
DISTRICT: 2  
DATE: 12/31/12

ROUTE NUMBER: MD 274  
INVENTORY DIRECTION: EAST  
ROUTE NAME: S QUEEN ST

| STATE SYSTEM                       | FUNCTIONAL CLASS | MEDIAN TYPE  | ACCESS CONTROL | NHS     | MILEPOINT     | MILEPOINT DESCRIPTION            | MARKED LANES | SURFACE WIDTH/TYPE* | AADT  |
|------------------------------------|------------------|--------------|----------------|---------|---------------|----------------------------------|--------------|---------------------|-------|
| STATE SECONDARY                    | U RUR MAJ COLL   | NONE (UNDIV) | NONE           | NOT NHS | 00.000        |                                  | 2            | 26I                 | 4,113 |
|                                    |                  |              |                |         | 00.000 MU 90  | NORTH QUEEN ST (BACK)            |              |                     |       |
|                                    |                  |              |                |         | 00.000 MD273  | MAIN ST                          |              |                     |       |
|                                    |                  |              |                |         | 00.000        | TRAFFIC SIGNAL                   |              |                     |       |
|                                    |                  |              |                |         | 00.050        |                                  | 2            | 22I                 |       |
|                                    |                  |              |                |         | 00.050 MU 20  | E CHERRY ST                      |              |                     |       |
|                                    |                  |              |                |         | 00.050 MU 21  | W CHERRY ST                      |              |                     |       |
|                                    |                  |              |                |         | 00.090        | SPEED LIMIT 25 MPH               |              |                     |       |
|                                    |                  |              |                |         | 00.167        | ST. AGNES R.C. CHURCH            |              |                     |       |
|                                    |                  |              |                |         | 00.190 MU 69  | DODSON DR                        |              |                     |       |
|                                    |                  |              |                |         | 00.230        |                                  | 2            | 24I                 |       |
|                                    |                  |              |                |         | 00.230 OP649  | DAIRY ST                         |              |                     |       |
|                                    |                  |              |                |         | 00.230        | SIGN: RISING SUN                 |              |                     |       |
|                                    |                  |              |                |         | 00.250        | OCTORARO RAILROAD TRAIL          |              |                     |       |
|                                    |                  |              |                |         | 00.255        | PRIMROSE LA                      |              |                     |       |
| NAME: JOSEPH BIGGS<br>MEMORIAL HWY | R                |              |                |         | 00.300        | SPEED LIMIT 40 MPH               |              |                     |       |
|                                    |                  |              |                |         | 00.300        | OUT CORP LMTS RISING SUN         |              |                     |       |
|                                    |                  |              |                |         | 00.303        | DRAINAGE STRUC #07096X0          |              |                     |       |
|                                    | U                |              |                |         | 00.470        | IN CORP LMTS RISING SUN          |              |                     |       |
|                                    | R                |              |                |         | 00.490        | OUT CORP LMTS RISING SUN         |              |                     |       |
|                                    |                  |              |                |         | 00.495        | RISING SUN COMM. FIRE CO, STA #8 |              |                     |       |
|                                    |                  |              |                |         | 00.590 CO619  | COLONIAL WAY                     |              |                     |       |
|                                    |                  |              |                |         | 01.020 CO 28  | PIERCE RD                        |              |                     |       |
|                                    |                  |              |                |         | 01.170 CO 62  | MONTGOMERY RD                    |              |                     |       |
|                                    |                  |              |                |         | 01.380        | KNUTSEN LA                       |              |                     |       |
|                                    |                  |              |                |         | 01.580 CO 31  | WILSON RD                        |              |                     |       |
|                                    |                  |              |                |         | 01.670        | SPEED LIMIT 50 MPH               |              |                     |       |
|                                    |                  |              |                |         | 02.310 CO 52  | BARNES CORNER RD                 |              |                     |       |
|                                    |                  |              |                |         | 02.350 CO406  | SMITH RD                         |              |                     |       |
|                                    |                  |              |                |         | 02.350 CO 63  | HARRINGTON RD                    |              |                     |       |
|                                    |                  |              |                |         | 02.960 CO755  | POST RD                          |              |                     |       |
|                                    |                  |              |                |         | 03.320 MD274A | CALVERT RD                       |              |                     |       |
|                                    |                  |              |                |         | 03.320 MD274B | EBENEZER CHURCH RD               |              |                     |       |
|                                    |                  |              |                |         | 03.470        | GREENHURST LA                    |              |                     |       |

\*A,B = UNIMPROVED; C = GRADED & DRAINED; D,E = SOIL, GRAVEL, STONE; F,G = LOW TYPE BITUMINOUS  
H,I = HIGH TYPE BITUMINOUS; J = CONCRETE; K = BRICK; L = BLOCK

STATE HIGHWAY LOCATION REFERENCE

COUNTY: CECIL  
DISTRICT: 2  
DATE: 12/31/12

**ROUTE NUMBER: MD 274 CONTINUED**

INVENTORY DIRECTION: EAST

ROUTE NAME: JOSEPH BIGGS MEMORIAL HWY

| STATE SYSTEM    | FUNCTIONAL CLASS | MEDIAN TYPE  | ACCESS CONTROL | NHS     | MILEPOINT     | MILEPOINT DESCRIPTION      | MARKED LANES | SURFACE WIDTH/TYPE* | AADT  |
|-----------------|------------------|--------------|----------------|---------|---------------|----------------------------|--------------|---------------------|-------|
| STATE SECONDARY | R RUR MAJ COLL   | NONE (UNDIV) | NONE           | NOT NHS | 03.770        |                            | 2            | 24I                 | 9,663 |
|                 |                  |              |                |         | 03.770 CO407  | CROTHERS RD                |              |                     |       |
|                 |                  |              |                |         | 03.770 CO 67  | PRINCIPIO RD               |              |                     |       |
|                 |                  |              |                |         | 04.350 CO 88  | SIMMERS RD                 |              |                     |       |
|                 |                  |              |                |         | 04.920 CO1026 | MANOR HOUSE DR             |              |                     |       |
|                 |                  |              |                |         | 05.077 CO378  | KAREN DR                   |              |                     |       |
|                 |                  |              |                |         | 05.420 CO 93  | WASHINGTON SCHOOL HOUSE RD |              |                     |       |
|                 |                  |              |                |         | 05.720 CO 68  | KIRKS MILL LA              |              |                     |       |
|                 |                  |              |                |         | 06.141        | JENNYS DREAM DR            |              |                     |       |
|                 |                  |              |                |         | 06.390        | PHILLIPE LA                |              |                     |       |
|                 |                  |              |                |         | 06.840 CO571  | OLD FARMINGTON RD          |              |                     |       |
|                 | URB MINOR ART    |              |                |         | 06.930        |                            |              |                     |       |
|                 |                  |              |                |         | 06.930 CO 76  | THEODORE RD                |              |                     |       |
|                 |                  |              |                |         | 07.170 CO574  | OLD BAYVIEW RD             |              |                     |       |
|                 |                  |              |                |         | 07.340        | SPUR TO MD 272             |              |                     |       |
|                 |                  |              |                |         | 07.350 MD272  | NORTHEAST RD               |              |                     |       |
|                 |                  |              |                |         | 07.350        | TRAFFIC SIGNAL             |              |                     |       |

**ROUTE NUMBER: MD 274A**

INVENTORY DIRECTION: NORTH

ROUTE NAME: CALVERT RD

| STATE SYSTEM    | FUNCTIONAL CLASS | MEDIAN TYPE  | ACCESS CONTROL | NHS     | MILEPOINT     | MILEPOINT DESCRIPTION     | MARKED LANES | SURFACE WIDTH/TYPE* | AADT  |
|-----------------|------------------|--------------|----------------|---------|---------------|---------------------------|--------------|---------------------|-------|
| STATE SECONDARY | R RUR LOCAL      | NONE (UNDIV) | NONE           | NOT NHS | 00.000        |                           | 2            | 36I                 | 1,001 |
|                 |                  |              |                |         | 00.000 MD274B | EBENEZER CHURCH RD (BACK) |              |                     |       |
|                 |                  |              |                |         | 00.000 MD274  | JOSEPH BIGGS MEMORIAL HWY |              |                     |       |
|                 |                  |              |                |         | 00.000        | STOP SIGN                 |              |                     |       |
|                 |                  |              |                |         | 00.030        |                           | 2            | 22I                 | 0     |
|                 |                  |              |                |         | 00.040        | SPEED LIMIT 40 MPH        |              |                     |       |
|                 |                  |              |                |         | 00.050 CO 35  | CALVERT RD                |              |                     |       |
|                 |                  |              |                |         | 00.120        | ROAD END                  |              |                     |       |

\*A,B = UNIMPROVED; C = GRADED & DRAINED; D,E = SOIL, GRAVEL, STONE; F,G = LOW TYPE BITUMINOUS  
H,I = HIGH TYPE BITUMINOUS; J = CONCRETE; K = BRICK; L = BLOCK

STATE HIGHWAY LOCATION REFERENCE

COUNTY: CECIL  
DISTRICT: 2  
DATE: 12/31/12

**ROUTE NUMBER:** MD 274B  
**INVENTORY DIRECTION:** NORTH  
**ROUTE NAME:** EBENEZER CHURCH RD

| STATE SYSTEM    | FUNCTIONAL CLASS | MEDIAN TYPE  | ACCESS CONTROL | NHS     | MILEPOINT     | MILEPOINT DESCRIPTION     | MARKED LANES | SURFACE WIDTH/TYPE* | AADT  |
|-----------------|------------------|--------------|----------------|---------|---------------|---------------------------|--------------|---------------------|-------|
| STATE SECONDARY | R RUR LOCAL      | NONE (UNDIV) | NONE           | NOT NHS | 00.000        |                           | 2            | 26I                 | 2,003 |
|                 |                  |              |                |         | 00.000 CO 92  | EBENEZER CHURCH RD (BACK) |              |                     |       |
|                 |                  |              |                |         | 00.100        |                           | 2            | 22I                 |       |
|                 |                  |              |                |         | 00.100 CO 67  | PRINCIPIO RD              |              |                     |       |
|                 |                  |              |                |         | 00.360        | GREENHURST CT             |              |                     |       |
|                 |                  |              |                |         | 00.470        |                           | 2            | 26I                 |       |
|                 |                  |              |                |         | 00.560 MD274  | JOSEPH BIGGS MEMORIAL HWY |              |                     |       |
|                 |                  |              |                |         | 00.560 MD274A | CALVERT RD (AHEAD)        |              |                     |       |
|                 |                  |              |                |         | 00.560        | STOP SIGN                 |              |                     |       |

**ROUTE NUMBER:** MD 275  
**INVENTORY DIRECTION:** NORTH  
**ROUTE NAME:** PERRYLAWN DR

| STATE SYSTEM    | FUNCTIONAL CLASS | MEDIAN TYPE  | ACCESS CONTROL | NHS | MILEPOINT     | MILEPOINT DESCRIPTION    | MARKED LANES | SURFACE WIDTH/TYPE* | AADT   |
|-----------------|------------------|--------------|----------------|-----|---------------|--------------------------|--------------|---------------------|--------|
| STATE SECONDARY | U URB OPA        | NONE (UNDIV) | PARTIAL        | NHS | 00.000        |                          | 2            | 24I                 | 11,500 |
|                 |                  |              |                |     | 00.000 MD222  | BAINBRIDGE RD            |              |                     |        |
|                 |                  |              |                |     | 00.000 MD824A | BLYTHE DALE RD           |              |                     |        |
|                 |                  |              |                |     | 00.000        | TRAFFIC SIGNAL           |              |                     |        |
|                 |                  |              |                |     | 00.020        |                          |              |                     |        |
|                 |                  |              |                |     | 00.020        | SPUR TO MD 222           |              |                     |        |
|                 |                  |              |                |     | 00.080        | SPEED LIMIT 50 MPH       |              |                     |        |
|                 | R                |              |                |     | 00.120        | OUT CORP LMTS PERRYVILLE |              |                     |        |
|                 |                  |              |                |     | 00.242        | DRAINAGE STRUC #07039X0  |              |                     |        |
|                 |                  |              |                |     | 00.466        | DRAINAGE STRUC #07097X0  |              |                     |        |
|                 |                  |              |                |     | 00.660 CO365  | DIAMOND JIM RD           |              |                     |        |
|                 |                  |              |                |     | 01.383        | DRAINAGE STRUC #07040X0  |              |                     |        |
|                 |                  |              |                |     | 01.670 CO553  | CRAIGTOWN RD             |              |                     |        |
|                 |                  |              |                |     | 01.730        | DRAINAGE STRUC #07041X0  |              |                     |        |
|                 |                  |              |                |     | 02.220 MD276  | JACOB TOME MEMORIAL HWY  |              |                     |        |
|                 |                  |              |                |     | 02.220        | TRAFFIC SIGNAL           |              |                     |        |

\*A,B = UNIMPROVED; C = GRADED & DRAINED; D,E = SOIL, GRAVEL, STONE; F,G = LOW TYPE BITUMINOUS  
H,I = HIGH TYPE BITUMINOUS; J = CONCRETE; K = BRICK; L = BLOCK

STATE HIGHWAY ADMINISTRATION OF MARYLAND  
HIGHWAY INFORMATION SERVICES DIVISION  
DATA SUPPORT GROUP

STATE HIGHWAY LOCATION REFERENCE

COUNTY: CECIL  
DISTRICT: 2  
DATE: 12/31/12

ROUTE NUMBER: MD 276  
INVENTORY DIRECTION: NORTH  
ROUTE NAME: CENTER ST

| STATE SYSTEM                     | FUNCTIONAL CLASS | MEDIAN TYPE  | ACCESS CONTROL | NHS     | MILEPOINT    | MILEPOINT DESCRIPTION      | MARKED LANES | SURFACE WIDTH/TYPE* | AADT  |
|----------------------------------|------------------|--------------|----------------|---------|--------------|----------------------------|--------------|---------------------|-------|
| STATE SECONDARY                  | U RUR MINOR ART  | NONE (UNDIV) | NONE           | NOT NHS | 00.000       |                            | 2            | 24I                 | 1,240 |
|                                  |                  |              |                |         | 00.000 OP787 | FERRY ST (BACK)            |              |                     |       |
|                                  |                  |              |                |         | 00.000 MD222 | N MAIN ST                  |              |                     |       |
|                                  |                  |              |                |         | 00.000       | STOP SIGN                  |              |                     |       |
|                                  |                  |              |                |         | 00.053       | SPEED LIMIT 25 MPH         |              |                     |       |
| NAME: JACOB TOME<br>MEMORIAL HWY | R                |              |                |         | 00.230       | OUT CORP LMTS PORT DEPOSIT |              |                     |       |
|                                  |                  |              |                |         | 00.330       | SPEED LIMIT 50 MPH         |              |                     |       |
|                                  |                  |              |                |         | 00.950       | DRAINAGE STRUC #07033X0    |              |                     |       |
|                                  | URB OPA          |              |                | NHS     | 01.460 CO 71 | BURLIN RD                  |              |                     |       |
|                                  |                  |              |                |         | 02.000       | TENNIS LA                  |              |                     |       |
|                                  |                  |              |                |         | 02.040 CO 75 | WAIBEL RD                  |              |                     |       |
|                                  |                  |              |                |         | 02.090       |                            |              |                     |       |
|                                  |                  |              |                |         | 02.140 OP551 | DOWNIN LA                  |              |                     |       |
|                                  |                  |              |                |         | 02.180 OP707 | MISTY MEADOW DR            |              |                     |       |
|                                  |                  |              |                |         | 02.250       |                            |              |                     | 9,490 |
|                                  |                  |              |                |         | 02.250 MD275 | PERRYLAWN DR               |              |                     |       |
|                                  |                  |              |                |         | 02.250       | TRAFFIC SIGNAL             |              |                     |       |
|                                  |                  |              |                |         | 02.530       | MAPLE HILL DR              |              |                     |       |
|                                  |                  |              |                |         | 02.580 CO 81 | ABRAHAMS RD                |              |                     |       |
|                                  |                  |              |                |         | 02.653       | DRAINAGE STRUC #07103X0    |              |                     |       |
|                                  |                  |              |                |         | 02.880 CO553 | CRAIGTOWN RD               |              |                     |       |
|                                  |                  |              |                |         | 02.880 CO 57 | DR JACK RD                 |              |                     |       |
|                                  |                  |              |                |         | 03.040       | DRAINAGE 4' CP             |              |                     |       |
|                                  |                  |              |                |         | 03.110 CO555 | CAMP MEETING GROUND RD     |              |                     |       |
|                                  |                  |              |                |         | 03.110 CO 45 | FIRETOWER RD               |              |                     |       |
|                                  | RUR MINOR ART    |              |                | NOT NHS | 03.270       |                            |              |                     | 7,913 |
|                                  |                  |              |                |         | 03.270 CO 50 | HOPEWELL RD                |              |                     |       |
|                                  |                  |              |                |         | 03.510       | CHIEFS MOUNTAIN LA         |              |                     |       |
|                                  |                  |              |                |         | 03.843       | DRAINAGE STRUC #07124X0    |              |                     |       |
|                                  |                  |              |                |         | 03.970 CO462 | NANTUCKETT DR              |              |                     |       |
|                                  |                  |              |                |         | 04.247       | DRAINAGE STRUC #07032X0    |              |                     |       |
|                                  |                  |              |                |         | 04.480 CO739 | FOX FIRE DR                |              |                     |       |
|                                  |                  |              |                |         | 04.480       | JANNEY DR                  |              |                     |       |

\*A,B = UNIMPROVED; C = GRADED & DRAINED; D,E = SOIL, GRAVEL, STONE; F,G = LOW TYPE BITUMINOUS  
H,I = HIGH TYPE BITUMINOUS; J = CONCRETE; K = BRICK; L = BLOCK

STATE HIGHWAY ADMINISTRATION OF MARYLAND  
HIGHWAY INFORMATION SERVICES DIVISION  
DATA SUPPORT GROUP

STATE HIGHWAY LOCATION REFERENCE

COUNTY: CECIL  
DISTRICT: 2  
DATE: 12/31/12

ROUTE NUMBER: MD 276 CONTINUED  
INVENTORY DIRECTION: NORTH  
ROUTE NAME: JACOB TOME MEMORIAL HWY

| STATE SYSTEM    | FUNCTIONAL CLASS | MEDIAN TYPE  | ACCESS CONTROL | NHS     | MILEPOINT    | MILEPOINT DESCRIPTION     | MARKED LANES | SURFACE WIDTH/TYPER* | AADT  |
|-----------------|------------------|--------------|----------------|---------|--------------|---------------------------|--------------|----------------------|-------|
| STATE SECONDARY | R RUR MINOR ART  | NONE (UNDIV) | NONE           | NOT NHS | 04.561       | DRAINAGE STRUC #07031X0   | 2            | 24I                  | 7,913 |
|                 |                  |              |                |         | 04.840       | DRAINAGE STRUC #07030X0   |              |                      |       |
|                 |                  |              |                |         | 04.920       | MISTY MEADOWS LA          |              |                      |       |
|                 |                  |              |                |         | 05.020 CO585 | SALE BARN RD              |              |                      |       |
|                 |                  |              |                |         | 05.160       | SPUR TO & FR SALE BARN RD |              |                      |       |
|                 |                  |              |                |         | 05.240 CO585 | SALE BARN RD              |              |                      |       |
|                 |                  |              |                |         | 05.360       | BOG TURTLE LA             |              |                      |       |
|                 |                  |              |                |         | 05.520 CO405 | COWAN RD                  |              |                      |       |
|                 |                  |              |                |         | 05.520 CO 45 | FIRETOWER RD              |              |                      |       |
|                 |                  |              |                |         | 05.635       | DRAINAGE STRUC #07104X0   |              |                      |       |
|                 |                  |              |                |         | 05.820 CO 52 | BARNES CORNER RD          |              |                      |       |
|                 |                  |              |                |         | 05.820 CO715 | LIBERTY GROVE RD          |              |                      |       |
|                 |                  |              |                |         | 05.820       | TRAFFIC SIGNAL            |              |                      |       |
|                 |                  |              |                |         | 05.823       | DRAINAGE STRUC #07105X0   |              |                      |       |
|                 |                  |              |                |         | 06.360 CO478 | THRUWAY DR                |              |                      |       |
|                 |                  |              |                |         | 06.415       | KITTY LN                  |              |                      |       |
|                 |                  |              |                |         | 06.620 CO360 | WYATT LA                  |              |                      |       |
|                 |                  |              |                |         | 06.620 OP147 | WYATT LA                  |              |                      |       |
|                 |                  | ROUNDAABOUT  |                |         | 07.351       |                           |              |                      |       |
|                 |                  |              |                |         | 07.351       | BEGIN ROUNDAABOUT         |              |                      |       |
|                 |                  |              |                |         | 07.360 MD273 | RISING SUN RD             |              |                      |       |
|                 |                  |              |                |         | 07.360       | ROUNDAABOUT               |              |                      |       |
|                 |                  | NONE (UNDIV) |                |         | 07.385       |                           |              |                      |       |
|                 |                  |              |                |         | 07.385       | END ROUNDAABOUT           |              |                      |       |
|                 |                  |              |                |         | 07.420       | SPEED LIMIT 45 MPH        |              |                      |       |
|                 |                  |              |                |         | 07.790 CO 36 | PEARL ST                  |              |                      |       |
|                 |                  |              |                |         | 07.820       | SPUR FR US 1              |              |                      |       |
|                 |                  |              |                |         | 07.830       | SPUR TO US 1              |              |                      |       |
|                 |                  |              |                |         | 07.850 US 1  | RISING SUN BYPASS         |              |                      |       |
|                 |                  |              |                |         | 07.850 CO 25 | SLICERS MILL RD (AHEAD)   |              |                      |       |
|                 |                  |              |                |         | 07.850       | STOP SIGN                 |              |                      |       |

\*A,B = UNIMPROVED; C = GRADED & DRAINED; D,E = SOIL,GRAVEL,STONE; F,G = LOW TYPE BITUMINOUS  
H,I = HIGH TYPE BITUMINOUS; J = CONCRETE; K= BRICK; L = BLOCK

STATE HIGHWAY ADMINISTRATION OF MARYLAND  
HIGHWAY INFORMATION SERVICES DIVISION  
DATA SUPPORT GROUP

STATE HIGHWAY LOCATION REFERENCE

COUNTY: CECIL  
DISTRICT: 2  
DATE: 12/31/12

ROUTE NUMBER: MD 277  
INVENTORY DIRECTION: EAST  
ROUTE NAME: ELK MILLS RD

| STATE SYSTEM        | FUNCTIONAL CLASS | MEDIAN TYPE  | ACCESS CONTROL | NHS     | MILEPOINT | MILEPOINT DESCRIPTION           | MARKED LANES | SURFACE WIDTH/TYPE* | AADT  |
|---------------------|------------------|--------------|----------------|---------|-----------|---------------------------------|--------------|---------------------|-------|
| STATE SECONDARY     | R URB COLL       | NONE (UNDIV) | NONE           | NOT NHS | 00.000    |                                 | 2            | 20I                 | 3,600 |
|                     |                  |              |                |         | 00.000    | CO181 ELK MILLS RD (BACK)       |              |                     |       |
|                     |                  |              |                |         | 00.049    | ENT TO ELK MILLS COMMUNITY PARK |              |                     |       |
|                     |                  |              |                |         | 00.162    | CO1083 SUNBURST DR              |              |                     |       |
|                     |                  |              |                |         | 00.240    | FRAME ROW LA                    |              |                     |       |
|                     |                  |              |                |         | 00.370    | KNOB HILL RD                    |              |                     |       |
|                     |                  |              |                |         | 00.450    | R/R #CSX 140 774 J              |              |                     |       |
|                     |                  |              |                |         | 00.490    | OP 38 WRIGHT AVE                |              |                     |       |
|                     |                  |              |                |         | 00.512    | ELK MILLS POST OFFICE 21920     |              |                     |       |
|                     |                  |              |                |         | 00.540    | OP 39 BALDWIN CHURCH RD         |              |                     |       |
|                     |                  |              |                |         | 00.548    | BALDWIN U.M.C.                  |              |                     |       |
|                     |                  |              |                |         | 00.710    | BEGIN BRIDGE                    |              |                     |       |
|                     |                  |              |                |         | 00.720    | STRUC #7045 BIG ELK CREEK       |              |                     |       |
|                     |                  |              |                |         | 00.740    | END BRIDGE                      |              |                     |       |
|                     |                  |              |                |         | 00.920    |                                 | 2            | 22I                 |       |
|                     |                  |              |                |         | 00.950    | SPEED LIMIT 30 MPH              |              |                     |       |
|                     |                  |              |                |         | 00.963    | REYNOLDS DR                     |              |                     |       |
|                     |                  |              |                |         | 01.010    | CO787 CECIL MANOR SCHOOL RD     |              |                     |       |
|                     |                  |              |                |         | 01.080    |                                 | 2            | 24I                 |       |
| NAME: FLETCHWOOD RD |                  |              |                |         | 01.190    | MD316 APPLETON RD               |              |                     |       |
|                     |                  |              |                |         | 01.190    | CO144 APPLETON RD               |              |                     |       |
|                     |                  |              |                |         | 01.190    | STOP SIGN                       |              |                     |       |
|                     |                  |              |                |         | 01.310    | CO610 OAKRIDGE CT               |              |                     |       |
|                     |                  | PAINTED      |                |         | 01.444    |                                 |              |                     |       |
|                     |                  | NONE (UNDIV) |                |         | 01.490    |                                 |              |                     |       |
|                     |                  |              |                |         | 01.490    | CO1069 OAKMONT DR               |              |                     |       |
|                     |                  | PAINTED      |                |         | 01.544    |                                 |              |                     |       |
|                     |                  | NONE (UNDIV) |                |         | 01.596    |                                 |              |                     |       |
|                     |                  |              |                |         | 01.670    | CO846 WINCHESTER DR             |              |                     |       |
|                     |                  |              |                |         | 01.670    | OP623 WINCHESTER RD             |              |                     |       |
|                     |                  |              |                |         | 01.950    | CO241 CHESTNUT DR               |              |                     |       |
|                     |                  |              |                |         | 02.063    | SPEED LIMIT 30 MPH              |              |                     |       |
|                     |                  |              |                |         | 02.120    | CO239 WALNUT DR                 |              |                     |       |
|                     |                  | PAINTED      |                |         | 02.140    |                                 |              |                     |       |
|                     |                  | NONE (UNDIV) |                |         | 02.180    |                                 |              |                     |       |

\*A,B = UNIMPROVED; C = GRADED & DRAINED; D,E = SOIL, GRAVEL, STONE; F,G = LOW TYPE BITUMINOUS  
H,I = HIGH TYPE BITUMINOUS; J = CONCRETE; K = BRICK; L = BLOCK

STATE HIGHWAY ADMINISTRATION OF MARYLAND  
HIGHWAY INFORMATION SERVICES DIVISION  
DATA SUPPORT GROUP

STATE HIGHWAY LOCATION REFERENCE

COUNTY: CECIL  
DISTRICT: 2  
DATE: 12/31/12

**ROUTE NUMBER: MD 277 CONTINUED**

INVENTORY DIRECTION: EAST

ROUTE NAME: FLETCHWOOD RD

| STATE SYSTEM    | FUNCTIONAL CLASS | MEDIAN TYPE        | ACCESS CONTROL | NHS     | MILEPOINT    | MILEPOINT DESCRIPTION   | MARKED LANES | SURFACE WIDTH/TYPE* | AADT  |
|-----------------|------------------|--------------------|----------------|---------|--------------|-------------------------|--------------|---------------------|-------|
| STATE SECONDARY | R URB COLL       | NONE (UNDIV)       | NONE           | NOT NHS | 02.230 CO236 | PEACH RD                | 2            | 24I                 | 3,600 |
|                 |                  | CENTER TLA (UNDIV) |                |         | 02.265       |                         |              |                     |       |
|                 |                  | NONE (UNDIV)       |                |         | 02.338       |                         |              |                     |       |
|                 |                  | PAINTED            |                |         | 02.370       |                         |              |                     |       |
|                 |                  | NONE (UNDIV)       |                |         | 02.370 CO993 | PERSIMMON LA            |              |                     |       |
|                 |                  |                    |                |         | 02.400       |                         |              |                     |       |
|                 |                  |                    |                |         | 02.480       | SPUR FR MD 279          |              |                     |       |
|                 |                  |                    |                |         | 02.510 MD279 | ELKTON RD               |              |                     |       |
|                 |                  |                    |                |         | 02.510       | STONE GATE BLVD (AHEAD) |              |                     |       |
|                 |                  |                    |                |         | 02.510       | TRAFFIC SIGNAL          |              |                     |       |

**ROUTE NUMBER: MD 279**

INVENTORY DIRECTION: NORTH

ROUTE NAME: ELKTON RD

| STATE SYSTEM    | FUNCTIONAL CLASS | MEDIAN TYPE  | ACCESS CONTROL | NHS | MILEPOINT    | MILEPOINT DESCRIPTION        | MARKED LANES | SURFACE WIDTH/TYPE* | AADT   |
|-----------------|------------------|--------------|----------------|-----|--------------|------------------------------|--------------|---------------------|--------|
| STATE SECONDARY | R URB OPA        | CURBED       | PARTIAL        | NHS | 00.000       |                              | 3            | 36I                 | 12,200 |
|                 |                  |              |                |     | 00.000 MD 7C | E OLD PHILADELPHIA RD (BACK) |              |                     |        |
|                 |                  |              |                |     | 00.000 US 40 | PULASKI HWY                  |              |                     |        |
|                 |                  |              |                |     | 00.000       | TRAFFIC SIGNAL               |              |                     |        |
|                 |                  | UNPROTECTED  |                |     | 00.040       |                              |              |                     |        |
|                 |                  |              |                |     | 00.040       | SPUR FR US 40                |              |                     |        |
|                 |                  |              |                |     | 00.050       | SPUR TO US 40                |              |                     |        |
|                 |                  |              |                |     | 00.079       |                              | 2            | 40I                 |        |
|                 |                  |              |                |     | 00.150       | SPEED LIMIT 50 MPH           |              |                     |        |
|                 |                  | PAINTED      |                |     | 00.160       |                              | 2            | 24I                 |        |
|                 |                  | NONE (UNDIV) |                |     | 00.170       |                              |              |                     |        |
|                 |                  |              |                |     | 00.225       |                              | 2            | 30I                 |        |
|                 |                  |              |                |     | 00.235       |                              | 2            | 24I                 |        |
|                 |                  |              |                |     | 00.280       | YMCA BLVD                    |              |                     |        |
|                 |                  |              |                |     | 00.390       |                              | 2            | 24J                 |        |
|                 |                  |              |                |     | 00.390       | BEGIN BRIDGE                 |              |                     |        |
|                 | U                |              |                |     | 00.410       | IN CORP LMTS ELKTON          |              |                     |        |
|                 |                  |              |                |     | 00.410       | STRUC #7043 LITTLE ELK CREEK |              |                     |        |
|                 |                  |              |                |     | 00.420       |                              | 2            | 24I                 |        |

\*A,B = UNIMPROVED; C = GRADED & DRAINED; D,E = SOIL, GRAVEL, STONE; F,G = LOW TYPE BITUMINOUS  
H,I = HIGH TYPE BITUMINOUS; J = CONCRETE; K = BRICK; L = BLOCK



STATE HIGHWAY ADMINISTRATION OF MARYLAND  
HIGHWAY INFORMATION SERVICES DIVISION  
DATA SUPPORT GROUP

STATE HIGHWAY LOCATION REFERENCE

COUNTY: CECIL  
DISTRICT: 2  
DATE: 12/31/12

ROUTE NUMBER: MD 279 CONTINUED

INVENTORY DIRECTION: NORTH

ROUTE NAME: ELKTON RD

| STATE SYSTEM     | FUNCTIONAL CLASS | MEDIAN TYPE        | ACCESS CONTROL | NHS | MILEPOINT    | MILEPOINT DESCRIPTION          | MARKED LANES | SURFACE WIDTH/TYPE* | AADT   |
|------------------|------------------|--------------------|----------------|-----|--------------|--------------------------------|--------------|---------------------|--------|
| STATE SECONDARY  | U URB OPA        | NONE (UNDIV)       | PARTIAL        | NHS | 00.420       | END BRIDGE                     | 2            | 24I                 | 12,200 |
|                  |                  |                    |                |     | 00.600       |                                |              |                     | 8,930  |
|                  |                  |                    |                |     | 00.600 MD545 | BLUE BALL RD                   |              |                     |        |
|                  |                  |                    |                |     | 00.600       | TRAFFIC SIGNAL                 |              |                     |        |
|                  |                  |                    |                |     | 00.970       | SPEED LIMIT 40 MPH             |              |                     |        |
|                  |                  | PAINTED            |                |     | 01.060       |                                |              |                     |        |
|                  |                  | UNPROTECTED        |                |     | 01.100       |                                | 2            | 36I                 |        |
|                  |                  |                    |                |     | 01.130       |                                | 2            | 24I                 |        |
| STATE PRIMARY    |                  | NONE (UNDIV)       |                |     | 01.180       |                                |              |                     | 12,880 |
| NAME: NEWARK AVE |                  |                    |                |     | 01.180 MD213 | N BRIDGE ST                    |              |                     |        |
|                  |                  |                    |                |     | 01.180       | TRAFFIC SIGNAL                 |              |                     |        |
|                  |                  |                    |                |     | 01.190       | SPUR TO MD 213                 |              |                     |        |
|                  |                  | CENTER TLA (UNDIV) |                |     | 01.230       |                                | 2            | 28I                 |        |
|                  |                  |                    |                |     | 01.282       |                                | 2            | 24I                 |        |
|                  |                  |                    |                |     | 01.285       | SINGERLY FIRE COMPANY          |              |                     |        |
|                  |                  |                    |                |     | 01.360 MU285 | GILPIN AVE                     |              |                     |        |
|                  |                  |                    |                |     | 01.440       | GILPIN MANOR ELEMENTARY SCHOOL |              |                     |        |
|                  |                  |                    |                |     | 01.510 MU325 | JAMES ST                       |              |                     |        |
|                  |                  | PAINTED            |                |     | 01.650       |                                |              |                     |        |
|                  | R                | CURBED             |                |     | 01.700       |                                |              |                     |        |
| NAME: ELKTON RD  |                  |                    |                |     | 01.700 MD268 | NORTH ST                       |              |                     |        |
|                  |                  |                    |                |     | 01.700 CO220 | WALNUT LA                      |              |                     |        |
|                  |                  |                    |                |     | 01.700       | OUT CORP LMTS ELKTON           |              |                     |        |
|                  |                  |                    |                |     | 01.700       | TRAFFIC SIGNAL                 |              |                     |        |
|                  |                  |                    |                |     | 01.720       | SPUR FR MD 268                 |              |                     |        |
|                  |                  |                    |                |     | 01.730       |                                | 2            | 22J                 |        |
|                  |                  |                    |                |     | 01.730       | BEGIN BRIDGE                   |              |                     |        |
|                  |                  |                    |                |     | 01.740       | STRUC #7048 BIG ELK CREEK      |              |                     |        |
|                  |                  |                    |                |     | 01.760       |                                | 2            | 24I                 |        |
|                  |                  |                    |                |     | 01.760       | END BRIDGE                     |              |                     |        |
|                  |                  |                    |                |     | 01.790       | SPUR FR MD 316                 |              |                     |        |
|                  | URB FRWY EXPWY   | PAINTED            |                |     | 01.800       |                                | 3            | 34I                 | 12,730 |
|                  |                  |                    |                |     | 01.800 MD316 | APPLETON RD                    |              |                     |        |
|                  |                  |                    |                |     | 01.810       |                                |              |                     |        |
|                  |                  |                    |                |     | 01.810       | SPUR TO MD 316                 |              |                     |        |

\*A,B = UNIMPROVED; C = GRADED & DRAINED; D,E = SOIL, GRAVEL, STONE; F,G = LOW TYPE BITUMINOUS  
H,I = HIGH TYPE BITUMINOUS; J = CONCRETE; K = BRICK; L = BLOCK

STATE HIGHWAY ADMINISTRATION OF MARYLAND  
HIGHWAY INFORMATION SERVICES DIVISION  
DATA SUPPORT GROUP

STATE HIGHWAY LOCATION REFERENCE

COUNTY: CECIL  
DISTRICT: 2  
DATE: 12/31/12

ROUTE NUMBER: MD 279 CONTINUED  
INVENTORY DIRECTION: NORTH  
ROUTE NAME: ELKTON RD

| STATE SYSTEM    | FUNCTIONAL CLASS | MEDIAN TYPE      | ACCESS CONTROL | NHS | MILEPOINT       | MILEPOINT DESCRIPTION                    | MARKED LANES | SURFACE WIDTH/TYPE* | AADT   |
|-----------------|------------------|------------------|----------------|-----|-----------------|--|--------------|---------------------|--------|
| STATE PRIMARY   | R URB FRWY EXPWY | NONE (UNDIV)     | PARTIAL        | NHS | 01.830          |  | 4            | 48I                 | 12,730 |
|                 |                  | PAINTED          |                |     | 01.950          | STRUC #7022 BIG ELK CREEK                |              |                     |        |
|                 |                  |                  |                |     | 01.980          |  |              |                     |        |
|                 |                  |                  |                |     | 02.000          | SPEED LIMIT 50 MPH                       |              |                     |        |
|                 |                  | UNPROTECTED      |                |     | 02.036          |  |              |                     |        |
|                 |                  |                  |                |     | 02.640          | STRUC #7039 BIG ELK CREEK                |              |                     |        |
|                 |                  |                  |                |     | 02.850          | CROSSOVER                                |              |                     |        |
|                 |                  |                  |                |     | 03.100          | CELL TOWER                               |              |                     |        |
|                 | U                |                  |                |     | 03.110          | IN CORP LMTS ELKTON                      |              |                     |        |
|                 | R                |                  |                |     | 03.160          | OUT CORP LMTS ELKTON                     |              |                     |        |
|                 | U                |                  |                |     | 03.370          |  | 4            | 58I                 |        |
|                 |                  |                  |                |     | 03.370 MU 25    | BELLE HILL RD                            |              |                     |        |
|                 |                  |                  |                |     | 03.370          | IN CORP LMTS ELKTON                      |              |                     |        |
|                 |                  |                  |                |     | 03.370          | TRAFFIC SIGNAL                           |              |                     |        |
|                 | R                |                  |                |     | 03.420          | OUT CORP LMTS ELKTON                     |              |                     |        |
|                 |                  |                  |                |     | 03.490          |  | 4            | 48I                 |        |
|                 |                  | POSITIVE BARRIER |                |     | 03.560          |  |              |                     |        |
|                 |                  |                  |                |     | 03.560 RP 95- 6 | RAMP 6 FR IS 95 EB TO MD 279 SB          |              |                     |        |
|                 |                  |                  |                |     | 03.610 RP 95- 4 | RAMP 4 FR MD 279 NB TO IS 95 EB          |              |                     |        |
|                 |                  | UNPROTECTED      |                |     | 03.630          |  |              |                     |        |
|                 |                  |                  |                |     | 03.710 RP 95- 5 | RAMP 5 FR MD 279 SB TO RAMP 9 (TO IS 95) |              |                     |        |
|                 |                  | POSITIVE BARRIER |                |     | 03.730          |  |              |                     |        |
|                 |                  |                  |                |     | 03.740 RP 95- 3 | RAMP 3 FR RAMP 9 (FR IS 95) TO MD 279 NB |              |                     |        |
|                 |                  |                  |                |     | 03.790 RP 95- 9 | RAMP 9 FR IS 95 NB TO IS 95 NB           |              |                     |        |
| STATE SECONDARY |                  |                  |                |     | 03.810          |  |              |                     | 24,600 |
|                 |                  |                  |                |     | 03.810          | STRUC #CEXA89                            |              |                     |        |
|                 |                  |                  |                |     | 03.810          | EXIT #109                                |              |                     |        |
|                 |                  |                  |                |     | 03.810 IS 95    | J F K MEMORIAL HWY                       |              |                     |        |
|                 |                  |                  |                |     | 03.810 IS 95    | J F K MEMORIAL HWY (SB)                  |              |                     |        |
|                 |                  |                  |                |     | 03.830 RP 95-10 | RAMP 10 FR IS 95 SB TO IS 95 SB          |              |                     |        |
|                 |                  |                  |                |     | 03.840 RP 95- 7 | RAMP 7 FR RAMP 10 (FR IS95) TO MD 279 SB |              |                     |        |
|                 |                  | UNPROTECTED      |                |     | 03.850          |  |              |                     |        |
|                 |                  |                  |                |     | 03.890 RP 95- 1 | RAMP 1 FR MD 279 NB TO RAMP 10 (TO IS95) |              |                     |        |

\*A,B = UNIMPROVED; C = GRADED & DRAINED; D,E = SOIL, GRAVEL, STONE; F,G = LOW TYPE BITUMINOUS  
H,I = HIGH TYPE BITUMINOUS; J = CONCRETE; K = BRICK; L = BLOCK

STATE HIGHWAY LOCATION REFERENCE

COUNTY: CECIL  
DISTRICT: 2  
DATE: 12/31/12

**ROUTE NUMBER:** MD 279 **CONTINUED**  
**INVENTORY DIRECTION:** NORTH  
**ROUTE NAME:** ELKTON RD

| STATE SYSTEM    | FUNCTIONAL CLASS | MEDIAN TYPE      | ACCESS CONTROL | NHS | MILEPOINT | MILEPOINT DESCRIPTION | MARKED LANES | SURFACE WIDTH/TYPE* | AADT   |
|-----------------|------------------|------------------|----------------|-----|-----------|-----------------------|--------------|---------------------|--------|
| STATE SECONDARY | R URB FRWY EXPWY | POSITIVE BARRIER | PARTIAL        | NHS | 04.050    |                       | 4            | 48I                 | 24,600 |
|                 |                  |                  |                |     | 04.050    | RP 95- 2              |              |                     |        |
|                 |                  |                  |                |     | 04.080    | RP 95- 8              |              |                     |        |
|                 |                  | UNPROTECTED      |                |     | 04.130    |                       |              |                     |        |
|                 | URB OPA          |                  | NONE           |     | 04.220    |                       |              |                     |        |
|                 |                  |                  |                |     | 04.220    | AIRPORT RD            |              |                     |        |
|                 |                  |                  |                |     | 04.220    | TRAFFIC SIGNAL        |              |                     |        |
|                 |                  |                  |                |     | 04.240    |                       |              |                     |        |
|                 |                  |                  |                |     | 04.410    | CO1076 PERFORMANCE DR |              |                     |        |
|                 |                  |                  |                |     | 04.410    | DIRECTIONAL CROSSOVER |              |                     |        |
|                 |                  |                  |                |     | 04.632    | RADIO/CELL TOWER      |              |                     |        |
|                 |                  |                  |                |     | 04.700    | CO234 IRON HILL RD    |              |                     |        |
|                 |                  |                  |                |     | 04.700    | CROSSOVER             |              |                     |        |
|                 |                  |                  |                |     | 04.910    | MD277 FLETCHWOOD RD   |              |                     |        |
|                 |                  |                  |                |     | 04.910    | STONE GATE BLVD       |              |                     |        |
|                 |                  |                  |                |     | 04.910    | TRAFFIC SIGNAL        |              |                     |        |
|                 |                  |                  |                |     | 04.910    | CROSSOVER             |              |                     |        |
|                 |                  |                  |                |     | 04.940    | SPUR TO MD 277        |              |                     |        |
|                 |                  |                  |                |     | 04.950    | DELAWARE ST/L         |              |                     |        |

**ROUTE NUMBER:** MD 281  
**INVENTORY DIRECTION:** EAST  
**ROUTE NAME:** E MAIN ST

| STATE SYSTEM    | FUNCTIONAL CLASS  | MEDIAN TYPE  | ACCESS CONTROL | NHS     | MILEPOINT | MILEPOINT DESCRIPTION     | MARKED LANES | SURFACE WIDTH/TYPE* | AADT  |
|-----------------|-------------------|--------------|----------------|---------|-----------|---------------------------|--------------|---------------------|-------|
| STATE SECONDARY | U URB MINOR ART   | NONE (UNDIV) | NONE           | NOT NHS | 00.000    |                           | 2            | 22I                 | 6,191 |
|                 |                   |              |                |         | 00.000    | MD 7D DELAWARE AVE        |              |                     |       |
|                 |                   |              |                |         | 00.000    | TRAFFIC SIGNAL            |              |                     |       |
|                 |                   |              |                |         | 00.020    |                           | 2            | 30I                 |       |
|                 |                   |              |                |         | 00.050    | SPEED LIMIT 25 MPH        |              |                     |       |
|                 |                   |              |                |         | 00.100    | MU290 HERMITAGE DR        |              |                     |       |
|                 |                   |              |                |         | 00.240    |                           | 2            | 24I                 |       |
|                 |                   |              |                |         | 00.370    | BEGIN BRIDGE              |              |                     |       |
|                 | R                 |              |                |         | 00.390    |                           | 2            | 24J                 |       |
|                 | NAME: RED HILL RD |              |                |         | 00.390    | STRUC #7060 BIG ELK CREEK |              |                     |       |

\*A,B = UNIMPROVED; C = GRADED & DRAINED; D,E = SOIL, GRAVEL, STONE; F,G = LOW TYPE BITUMINOUS  
H,I = HIGH TYPE BITUMINOUS; J = CONCRETE; K = BRICK; L = BLOCK

STATE HIGHWAY ADMINISTRATION OF MARYLAND  
HIGHWAY INFORMATION SERVICES DIVISION  
DATA SUPPORT GROUP

STATE HIGHWAY LOCATION REFERENCE

COUNTY: CECIL  
DISTRICT: 2  
DATE: 12/31/12

**ROUTE NUMBER: MD 281 CONTINUED**

INVENTORY DIRECTION: EAST

ROUTE NAME: RED HILL RD

| STATE SYSTEM    | FUNCTIONAL CLASS | MEDIAN TYPE  | ACCESS CONTROL | NHS     | MILEPOINT    | MILEPOINT DESCRIPTION | MARKED LANES | SURFACE WIDTH/TYPE* | AADT  |
|-----------------|------------------|--------------|----------------|---------|--------------|-----------------------|--------------|---------------------|-------|
| STATE SECONDARY | R URB MINOR ART  | NONE (UNDIV) | NONE           | NOT NHS | 00.390       | OUT CORP LMTS ELKTON  | 2            | 24J                 | 6,191 |
|                 |                  |              |                |         | 00.410       |                       | 2            | 24I                 |       |
|                 |                  |              |                |         | 00.410       | END BRIDGE            |              |                     |       |
|                 |                  |              |                |         | 00.460       | SPEED LIMIT 40 MPH    |              |                     |       |
|                 |                  |              |                |         | 00.470 OP142 | COX LA                |              |                     |       |
|                 |                  |              |                |         | 00.540 OP143 | NO NAME               |              |                     |       |
|                 |                  |              |                |         | 00.630       | SPEED LIMIT 50 MPH    |              |                     |       |
|                 |                  |              |                |         | 00.730       | WARBURTON HILL        |              |                     |       |
|                 |                  | PAINTED      |                |         | 00.930       |                       |              |                     |       |
|                 |                  | NONE (UNDIV) |                |         | 01.000       |                       |              |                     |       |
|                 |                  |              |                |         | 01.000       | BEN BLVD              |              |                     |       |
|                 |                  | PAINTED      |                |         | 01.050       |                       |              |                     |       |
|                 |                  |              |                |         | 01.100       | HARPER LA             |              |                     |       |
|                 |                  | NONE (UNDIV) |                |         | 01.124       |                       |              |                     |       |
|                 |                  |              |                |         | 01.170 MU478 | PATRIOTS WAY          |              |                     |       |
|                 |                  |              |                |         | 01.370 MU710 | CHERRY TREE LA        |              |                     |       |
|                 |                  |              |                |         | 01.490 CO224 | MUDDY LA              |              |                     |       |
|                 |                  |              |                |         | 01.780 MD781 | DELANCY RD            |              |                     |       |
|                 |                  |              |                |         | 01.780       | TRAFFIC SIGNAL        |              |                     |       |
|                 |                  |              |                |         | 02.120       | DELAWARE ST/L         |              |                     |       |

**ROUTE NUMBER: MD 282**

INVENTORY DIRECTION: EAST

ROUTE NAME: CRYSTAL BEACH RD

| STATE SYSTEM    | FUNCTIONAL CLASS | MEDIAN TYPE  | ACCESS CONTROL | NHS     | MILEPOINT    | MILEPOINT DESCRIPTION   | MARKED LANES | SURFACE WIDTH/TYPE* | AADT  |
|-----------------|------------------|--------------|----------------|---------|--------------|-------------------------|--------------|---------------------|-------|
| STATE SECONDARY | R RUR LOCAL      | NONE (UNDIV) | NONE           | NOT NHS | 00.000       |                         | 2            | 24I                 | 2,420 |
|                 |                  |              |                |         | 00.000 CO636 | CRYSTAL BEACH RD (BACK) |              |                     |       |
|                 |                  |              |                |         | 00.000 CO314 | WHITE CRYSTAL BEACH RD  |              |                     |       |
|                 | RUR MAJ COLL     |              |                |         | 00.140       |                         |              |                     |       |
|                 |                  |              |                |         | 00.140 OP775 | ELKVIEW SHORES RD       |              |                     |       |
|                 |                  |              |                |         | 00.250       | SPEED LIMIT 50 MPH      |              |                     |       |
|                 |                  |              |                |         | 00.570 CO302 | CABIN JOHN RD           |              |                     |       |
|                 |                  |              |                |         | 01.110 CO815 | PEARCE CREEK DR         |              |                     |       |
|                 |                  |              |                |         | 01.860 CO301 | PINEWOOD RD             |              |                     |       |

\*A,B = UNIMPROVED; C = GRADED & DRAINED; D,E = SOIL, GRAVEL, STONE; F,G = LOW TYPE BITUMINOUS  
H,I = HIGH TYPE BITUMINOUS; J = CONCRETE; K = BRICK; L = BLOCK

STATE HIGHWAY ADMINISTRATION OF MARYLAND  
HIGHWAY INFORMATION SERVICES DIVISION  
DATA SUPPORT GROUP

STATE HIGHWAY LOCATION REFERENCE

COUNTY: CECIL  
DISTRICT: 2  
DATE: 12/31/12

ROUTE NUMBER: MD 282 CONTINUED

INVENTORY DIRECTION: EAST

ROUTE NAME: CRYSTAL BEACH RD

| STATE SYSTEM    | FUNCTIONAL CLASS | MEDIAN TYPE  | ACCESS CONTROL | NHS     | MILEPOINT    | MILEPOINT DESCRIPTION           | MARKED LANES | SURFACE WIDTH/TYPE* | AADT  |
|-----------------|------------------|--------------|----------------|---------|--------------|---------------------------------|--------------|---------------------|-------|
| STATE SECONDARY | R RUR MAJ COLL   | NONE (UNDIV) | NONE           | NOT NHS | 02.440 CO312 | STEMMERS RUN RD                 | 2            | 24I                 | 2,420 |
|                 |                  |              |                |         | 02.490       | SPEED LIMIT 50 MPH              |              |                     |       |
|                 |                  |              |                |         | 02.890 CO591 | OLD CRYSTAL BEACH RD            |              |                     |       |
|                 |                  |              |                |         | 03.143       | SPEED LIMIT 40 MPH              |              |                     |       |
|                 |                  |              |                |         | 03.210 CO295 | GLEBE RD                        |              |                     |       |
|                 |                  |              |                |         | 03.360 CO591 | OLD CRYSTAL BEACH RD            |              |                     |       |
|                 |                  |              |                |         | 03.823       | SPEED LIMIT 30 MPH              |              |                     |       |
|                 |                  |              |                |         | 03.840 CO590 | PEDDLERS LA                     |              |                     |       |
|                 |                  |              |                |         | 04.059       | SPEED LIMIT 40 MPH              |              |                     |       |
|                 |                  | PAINTED      |                |         | 04.190       |                                 |              |                     |       |
|                 |                  | NONE (UNDIV) |                |         | 04.300       |                                 |              |                     |       |
|                 |                  |              |                |         | 04.300 CO566 | GROVE NECK RD SPUR B            |              |                     |       |
|                 |                  | PAINTED      |                |         | 04.351       |                                 |              |                     |       |
|                 |                  |              |                |         | 04.400 CO565 | GROVE NECK RD SPUR A            |              |                     |       |
|                 |                  |              |                |         | 04.434       | SPEED LIMIT 50 MPH              |              |                     |       |
|                 |                  | NONE (UNDIV) |                |         | 04.461       |                                 |              |                     |       |
|                 |                  |              |                |         | 04.506       | FRISBYS PRIME CHOICE LN         |              |                     |       |
|                 |                  |              |                |         | 05.460 CO304 | NEW CUT RD                      |              |                     |       |
|                 |                  |              |                |         | 05.510 CO299 | NEW CUT RD                      |              |                     |       |
|                 |                  |              |                |         | 06.188       | SIGN: WELCOME TO CECILTON       |              |                     |       |
|                 |                  |              |                |         | 06.200       | SPEED LIMIT 25 MPH              |              |                     |       |
|                 |                  |              |                |         | 06.270       |                                 | 2            | 22I                 |       |
|                 |                  |              |                |         | 06.270       | IN CORP LMTS CECILTON           |              |                     |       |
|                 |                  |              |                |         | 06.287       | CECILTON ELEMENTARY SCHOOL      |              |                     |       |
|                 |                  |              |                |         | 06.320 MU 60 | WATER ST                        |              |                     |       |
|                 |                  |              |                |         | 06.480 MU 50 | RICKARDS ST                     |              |                     |       |
|                 |                  |              |                |         | 06.490       | ZION U.M.C.                     |              |                     |       |
|                 |                  |              |                |         | 06.510       | CECILTON/ZION CEMETERY          |              |                     |       |
|                 |                  |              |                |         | 06.590 MU 70 | WILSON ST                       |              |                     |       |
|                 |                  |              |                |         | 06.623       | CECILTON POST OFFICE 21913-9998 |              |                     |       |
|                 |                  |              |                |         | 06.650       | CECILTON TOWN OFFICE            |              |                     |       |
|                 |                  |              |                |         | 06.700       |                                 | 2            | 24I                 |       |
|                 |                  |              |                |         | 06.700 MD213 | N BOHEMIA AVE                   |              |                     |       |
|                 |                  |              |                |         | 06.700       | TRAFFIC SIGNAL                  |              |                     |       |
|                 |                  |              |                |         | 06.880 MU 20 | CENTER ST                       |              |                     |       |

U  
NAME: MAIN ST

\*A,B = UNIMPROVED; C = GRADED & DRAINED; D,E = SOIL, GRAVEL, STONE; F,G = LOW TYPE BITUMINOUS  
H,I = HIGH TYPE BITUMINOUS; J = CONCRETE; K = BRICK; L = BLOCK

STATE HIGHWAY ADMINISTRATION OF MARYLAND  
HIGHWAY INFORMATION SERVICES DIVISION  
DATA SUPPORT GROUP

STATE HIGHWAY LOCATION REFERENCE

COUNTY: CECIL  
DISTRICT: 2  
DATE: 12/31/12

**ROUTE NUMBER: MD 282 CONTINUED**

INVENTORY DIRECTION: EAST

ROUTE NAME: MAIN ST

| STATE SYSTEM                 | FUNCTIONAL CLASS | MEDIAN TYPE  | ACCESS CONTROL | NHS     | MILEPOINT     | MILEPOINT DESCRIPTION     | MARKED LANES | SURFACE WIDTH/TYPE* | AADT  |
|------------------------------|------------------|--------------|----------------|---------|---------------|---------------------------|--------------|---------------------|-------|
| STATE SECONDARY              | U RUR MAJ COLL   | NONE (UNDIV) | NONE           | NOT NHS | 06.990 OP635  | ELIZABETH WAY             | 2            | 24I                 | 2,420 |
|                              |                  |              |                |         | 07.136        | SPEED LIMIT 40 MPH        |              |                     |       |
|                              |                  |              |                |         | 07.144        | CECILTON PARK             |              |                     |       |
|                              |                  |              |                |         | 07.178        | SIGN: WELCOME TO CECILTON |              |                     |       |
| NAME: CECILTON<br>WARWICK RD | R                |              |                |         | 07.200        | OUT CORP LMTS CECILTON    |              |                     |       |
|                              |                  |              |                |         | 07.332        | SPEED LIMIT 50 MPH        |              |                     |       |
|                              |                  |              |                |         | 07.930        | ENT TO WARDS HILL YARD    |              |                     |       |
|                              |                  |              |                |         | 07.960 CO329  | WARDS HILL RD             |              |                     |       |
|                              |                  |              |                |         | 08.110        | CECILTON MANOR            |              |                     |       |
|                              |                  |              |                |         | 08.400 CO319  | CHRISTOPHER RD            |              |                     |       |
|                              |                  |              |                |         | 08.950 CO320  | WORSELL MANOR RD          |              |                     |       |
|                              |                  |              |                |         | 10.565        | DRAINAGE STRUC #07107X0   |              |                     |       |
|                              |                  |              |                |         | 11.140        | DRAINAGE STRUC #07108X0   |              |                     |       |
|                              |                  |              |                |         | 11.440 CO327  | SASSAFRAS RD              |              |                     |       |
|                              |                  |              |                |         | 11.615        | SIGN: WARWICK             |              |                     |       |
|                              |                  |              |                |         | 11.700        | SPEED LIMIT 30 MPH        |              |                     |       |
|                              |                  |              |                |         | 11.860 CO321  | CHURCH RD                 |              |                     |       |
|                              |                  |              |                |         | 11.916        | WARWICK POST OFFICE 21912 |              |                     |       |
|                              |                  |              |                |         | 12.030 CO1005 | CEMETARY LA               |              |                     |       |
|                              |                  |              |                |         | 12.053        | MT. OLIVET U.M.C.         |              |                     |       |
|                              |                  |              |                |         | 12.100 CO556  | WILSON ST                 |              |                     |       |
|                              |                  |              |                |         | 12.100 CO435  | WATER ST                  |              |                     |       |
|                              |                  |              |                |         | 12.260        |                           | 2            | 22I                 |       |
|                              |                  |              |                |         | 12.300        | SPEED LIMIT 40 MPH        |              |                     |       |
|                              |                  |              |                |         | 12.430        | DELAWARE ST/L             |              |                     |       |

**ROUTE NUMBER: MD 284**

INVENTORY DIRECTION: NORTH

ROUTE NAME: HEMPHILL ST

| STATE SYSTEM    | FUNCTIONAL CLASS | MEDIAN TYPE  | ACCESS CONTROL | NHS     | MILEPOINT    | MILEPOINT DESCRIPTION | MARKED LANES | SURFACE WIDTH/TYPE* | AADT  |
|-----------------|------------------|--------------|----------------|---------|--------------|-----------------------|--------------|---------------------|-------|
| STATE SECONDARY | U RUR MAJ COLL   | NONE (UNDIV) | NONE           | NOT NHS | 00.000       |                       | 2            | 20I                 | 1,064 |
|                 |                  |              |                |         | 00.000 MD285 | BIDDLE ST             |              |                     |       |
|                 |                  |              |                |         | 00.000       | STOP SIGN             |              |                     |       |

\*A,B = UNIMPROVED; C = GRADED & DRAINED; D,E = SOIL, GRAVEL, STONE; F,G = LOW TYPE BITUMINOUS  
H,I = HIGH TYPE BITUMINOUS; J = CONCRETE; K = BRICK; L = BLOCK

STATE HIGHWAY LOCATION REFERENCE

COUNTY: CECIL  
DISTRICT: 2  
DATE: 12/31/12

**ROUTE NUMBER: MD 284 CONTINUED**

INVENTORY DIRECTION: NORTH

ROUTE NAME: HEMPHILL ST

| STATE SYSTEM    | FUNCTIONAL CLASS | MEDIAN TYPE  | ACCESS CONTROL | NHS     | MILEPOINT     | MILEPOINT DESCRIPTION         | MARKED LANES | SURFACE WIDTH/TYPE* | AADT  |
|-----------------|------------------|--------------|----------------|---------|---------------|-------------------------------|--------------|---------------------|-------|
| STATE SECONDARY | U RUR MAJ COLL   | NONE (UNDIV) | NONE           | NOT NHS | 00.030 MU8020 | ALLEY #2                      | 2            | 20I                 | 1,064 |
|                 |                  |              |                |         | 00.040        | SPEED LIMIT 25 MPH            |              |                     |       |
|                 |                  |              |                |         | 00.060 MU 50  | CECIL ST                      |              |                     |       |
|                 |                  |              |                |         | 00.120 MU 90  | MOSS ST                       |              |                     |       |
|                 |                  |              |                |         | 00.130        | GRAYSON AVE                   |              |                     |       |
|                 | R                |              |                |         | 00.220        | OUT CORP LMTS CHESAPEAKE CITY |              |                     |       |
|                 |                  |              |                |         | 00.250 MD285  | LOCK ST                       |              |                     |       |
|                 |                  |              |                |         | 00.250        | STOP SIGN                     |              |                     |       |

**ROUTE NUMBER: MD 285**

INVENTORY DIRECTION: EAST

ROUTE NAME: LOCK ST

| STATE SYSTEM    | FUNCTIONAL CLASS | MEDIAN TYPE  | ACCESS CONTROL | NHS     | MILEPOINT     | MILEPOINT DESCRIPTION             | MARKED LANES | SURFACE WIDTH/TYPE* | AADT |
|-----------------|------------------|--------------|----------------|---------|---------------|-----------------------------------|--------------|---------------------|------|
| STATE SECONDARY | R RUR MAJ COLL   | CURBED       | NONE           | NOT NHS | 00.000        |                                   | 2            | 30I                 | 883  |
|                 |                  |              |                |         | 00.000 MD213  | AUGUSTINE HERMAN HWY              |              |                     |      |
|                 |                  |              |                |         | 00.010        | SPUR FR MD 213                    |              |                     |      |
|                 |                  |              |                |         | 00.010        | SPUR TO MD 213                    |              |                     |      |
|                 |                  | NONE (UNDIV) |                |         | 00.030        |                                   | 2            | 26I                 |      |
|                 |                  |              |                |         | 00.150        |                                   | 2            | 22I                 |      |
|                 |                  |              |                |         | 00.150 CO516  | HEMPHILL ST                       |              |                     |      |
|                 |                  |              |                |         | 00.230        | SPEED LIMIT 25 MPH                |              |                     |      |
|                 | RUR LOCAL        |              |                |         | 00.290        |                                   |              |                     |      |
|                 |                  |              |                |         | 00.290 MD284  | HEMPHILL ST                       |              |                     |      |
|                 |                  |              |                |         | 00.330        |                                   | 2            | 20I                 |      |
|                 | U                |              |                |         | 00.350        | IN CORP LMTS CHESAPEAKE CITY      |              |                     |      |
|                 |                  |              |                |         | 00.440        |                                   | 2            | 32I                 |      |
|                 |                  |              |                |         | 00.440 MU 90  | MOSS ST                           |              |                     |      |
|                 |                  |              |                |         | 00.454        | CHESAPEAKE CITY SUBSTATION #313   |              |                     |      |
|                 |                  |              |                |         | 00.510        | CHESAPEAKE CITY VOL. FIRE STA. #2 |              |                     |      |
|                 |                  |              |                |         | 00.520 MU 50  | CECIL ST                          |              |                     |      |
|                 |                  |              |                |         | 00.570        |                                   | 2            | 34I                 |      |
| NAME: BIDDLE ST |                  |              |                |         | 00.570 MD537B | LOCK ST                           |              |                     |      |
|                 |                  |              |                |         | 00.570 MU 30  | BIDDLE ST                         |              |                     |      |
|                 |                  |              |                |         | 00.620 MU8020 | ALLEY #2                          |              |                     |      |

\*A,B = UNIMPROVED; C = GRADED & DRAINED; D,E = SOIL, GRAVEL, STONE; F,G = LOW TYPE BITUMINOUS  
H,I = HIGH TYPE BITUMINOUS; J = CONCRETE; K = BRICK; L = BLOCK

STATE HIGHWAY LOCATION REFERENCE

COUNTY: CECIL  
DISTRICT: 2  
DATE: 12/31/12

**ROUTE NUMBER: MD 285 CONTINUED**

INVENTORY DIRECTION: EAST

ROUTE NAME: BIDDLE ST

| STATE SYSTEM    | FUNCTIONAL CLASS | MEDIAN TYPE  | ACCESS CONTROL | NHS     | MILEPOINT     | MILEPOINT DESCRIPTION         | MARKED LANES | SURFACE WIDTH/TYPE* | AADT |
|-----------------|------------------|--------------|----------------|---------|---------------|-------------------------------|--------------|---------------------|------|
| STATE SECONDARY | U RUR MAJ COLL   | NONE (UNDIV) | NONE           | NOT NHS | 00.760        |                               | 2            | 32I                 | 883  |
|                 |                  |              |                |         | 00.760 MD284  | HEMPHILL ST                   |              |                     |      |
|                 |                  |              |                |         | 00.850        |                               | 2            | 38I                 |      |
|                 |                  |              |                |         | 00.850 MU120  | UNION ST                      |              |                     |      |
|                 |                  |              |                |         | 01.010        |                               | 2            | 18I                 |      |
|                 |                  |              |                |         | 01.010 MU8020 | ALLEY #2                      |              |                     |      |
|                 |                  |              |                |         | 01.010 MU 80  | LEWIS ST                      |              |                     |      |
|                 | R                |              |                |         | 01.260        | OUT CORP LMTS CHESAPEAKE CITY |              |                     |      |
|                 |                  |              |                |         | 01.340        | SPEED LIMIT 40 MPH            |              |                     |      |
|                 |                  |              |                |         | 01.420        | FOARD LA                      |              |                     |      |
|                 |                  |              |                |         | 02.100 CO280  | KNIGHTS CORNER RD             |              |                     |      |
|                 |                  |              |                |         | 02.430        | DELAWARE ST/L                 |              |                     |      |

**ROUTE NUMBER: MD 286**

INVENTORY DIRECTION: EAST

ROUTE NAME: 2ND ST

| STATE SYSTEM    | FUNCTIONAL CLASS | MEDIAN TYPE  | ACCESS CONTROL | NHS     | MILEPOINT     | MILEPOINT DESCRIPTION         | MARKED LANES | SURFACE WIDTH/TYPE* | AADT  |
|-----------------|------------------|--------------|----------------|---------|---------------|-------------------------------|--------------|---------------------|-------|
| STATE SECONDARY | U RUR MINOR COLL | NONE (UNDIV) | NONE           | NOT NHS | 00.000        |                               | 2            | 30I                 | 1,380 |
|                 |                  |              |                |         | 00.000 MU9020 | 2ND ST (BACK)                 |              |                     |       |
|                 |                  |              |                |         | 00.000 MD537C | GEORGE ST                     |              |                     |       |
|                 |                  |              |                |         | 00.000        | STOP SIGN                     |              |                     |       |
|                 |                  |              |                |         | 00.010        | SPEED LIMIT 25 MPH            |              |                     |       |
|                 |                  |              |                |         | 00.020 MU130  | WILLIAMS ST                   |              |                     |       |
|                 |                  |              |                |         | 00.050        |                               | 2            | 20I                 |       |
|                 | NAME: BETHEL RD  |              |                |         | 00.050 MU 40  | BOHEMIA AVE                   |              |                     |       |
|                 |                  |              |                |         | 00.050        | STOP SIGN                     |              |                     |       |
|                 |                  |              |                |         | 00.090        | SMITHERS ALLEY                |              |                     |       |
|                 |                  |              |                |         | 00.110 MU 65  | FERRY SLIP RD                 |              |                     |       |
|                 |                  |              |                |         | 00.210        |                               | 2            | 18I                 |       |
|                 |                  |              |                |         | 00.210 MU100  | MT NEBO RD                    |              |                     |       |
|                 |                  |              |                |         | 00.305        | SPEED LIMIT 25 MPH            |              |                     |       |
|                 | R                |              |                |         | 00.320        | OUT CORP LMTS CHESAPEAKE CITY |              |                     |       |
|                 | U                |              |                |         | 00.410        | STRUC #7053 BACK CREEK        |              |                     |       |
|                 |                  |              |                |         | 00.460        | IN CORP LMTS CHESAPEAKE CITY  |              |                     |       |

\*A,B = UNIMPROVED; C = GRADED & DRAINED; D,E = SOIL, GRAVEL, STONE; F,G = LOW TYPE BITUMINOUS  
H,I = HIGH TYPE BITUMINOUS; J = CONCRETE; K = BRICK; L = BLOCK



STATE HIGHWAY ADMINISTRATION OF MARYLAND  
HIGHWAY INFORMATION SERVICES DIVISION  
DATA SUPPORT GROUP

STATE HIGHWAY LOCATION REFERENCE

COUNTY: CECIL  
DISTRICT: 2  
DATE: 12/31/12

**ROUTE NUMBER: MD 286 CONTINUED**

INVENTORY DIRECTION: EAST  
ROUTE NAME: BETHEL RD

| STATE SYSTEM    | FUNCTIONAL CLASS | MEDIAN TYPE  | ACCESS CONTROL | NHS     | MILEPOINT    | MILEPOINT DESCRIPTION         | MARKED LANES | SURFACE WIDTH/TYPE* | AADT  |
|-----------------|------------------|--------------|----------------|---------|--------------|-------------------------------|--------------|---------------------|-------|
| STATE SECONDARY | U RUR MINOR COLL | NONE (UNDIV) | NONE           | NOT NHS | 00.470       | C&D CANAL MUSEUM              | 2            | 18I                 | 1,380 |
|                 | R                |              |                |         | 00.490       | OUT CORP LMTS CHESAPEAKE CITY |              |                     |       |
|                 |                  |              |                |         | 00.540       | SPEED LIMIT 40 MPH            |              |                     |       |
|                 |                  |              |                |         | 00.540       | PICNIC AREA                   |              |                     |       |
|                 |                  |              |                |         | 01.840 CO317 | OLD TELEGRAPH RD              |              |                     |       |
|                 |                  |              |                |         | 01.840 CO717 | BETHEL CEMETERY RD            |              |                     |       |
|                 |                  |              |                |         | 02.082       | DRAINAGE STRUC #07109X0       |              |                     |       |
|                 |                  |              |                |         | 02.090       | DELAWARE ST/L                 |              |                     |       |

**ROUTE NUMBER: MD 299**

INVENTORY DIRECTION: NORTH  
ROUTE NAME: MASSEY SASSAFRAS RD

| STATE SYSTEM    | FUNCTIONAL CLASS | MEDIAN TYPE  | ACCESS CONTROL | NHS     | MILEPOINT    | MILEPOINT DESCRIPTION        | MARKED LANES | SURFACE WIDTH/TYPE* | AADT |
|-----------------|------------------|--------------|----------------|---------|--------------|------------------------------|--------------|---------------------|------|
| STATE SECONDARY | R RUR MINOR COLL | NONE (UNDIV) | NONE           | NOT NHS | 00.000       |                              | 2            | 22J                 | 752  |
|                 |                  |              |                |         | 00.000       | KENT CO/L                    |              |                     |      |
|                 |                  |              |                |         | 00.000       | STRUC #14016 SASSAFRAS RIVER |              |                     |      |
|                 |                  |              |                |         | 00.030       |                              | 2            | 22I                 |      |
|                 |                  |              |                |         | 00.030       | END BRIDGE                   |              |                     |      |
|                 |                  |              |                |         | 00.440       |                              | 2            | 30I                 |      |
|                 |                  |              |                |         | 00.440 CO333 | EDGAR PRICE RD               |              |                     |      |
|                 |                  |              |                |         | 00.490 US301 | BLUE STAR MEMORIAL HWY       |              |                     |      |
|                 |                  |              |                |         | 00.490 CO327 | SASSAFRAS RD (AHEAD)         |              |                     |      |
|                 |                  |              |                |         | 00.490       | STOP SIGN                    |              |                     |      |

**ROUTE NUMBER: MD 310**

INVENTORY DIRECTION: EAST  
ROUTE NAME: CAYOTS CORNER RD

| STATE SYSTEM    | FUNCTIONAL CLASS | MEDIAN TYPE  | ACCESS CONTROL | NHS     | MILEPOINT    | MILEPOINT DESCRIPTION | MARKED LANES | SURFACE WIDTH/TYPE* | AADT  |
|-----------------|------------------|--------------|----------------|---------|--------------|-----------------------|--------------|---------------------|-------|
| STATE SECONDARY | R RUR MINOR COLL | NONE (UNDIV) | NONE           | NOT NHS | 00.000       |                       | 2            | 20I                 | 1,433 |
|                 |                  |              |                |         | 00.000 CO291 | TOWN POINT RD (BACK)  |              |                     |       |
|                 |                  |              |                |         | 00.000 MD213 | AUGUSTINE HERMAN HWY  |              |                     |       |
|                 |                  |              |                |         | 00.000       | TRAFFIC SIGNAL        |              |                     |       |
|                 |                  |              |                |         | 00.070       | SPEED LIMIT 40 MPH    |              |                     |       |

\*A,B = UNIMPROVED; C = GRADED & DRAINED; D,E = SOIL, GRAVEL, STONE; F,G = LOW TYPE BITUMINOUS  
H,I = HIGH TYPE BITUMINOUS; J = CONCRETE; K = BRICK; L = BLOCK

STATE HIGHWAY LOCATION REFERENCE

COUNTY: CECIL  
DISTRICT: 2  
DATE: 12/31/12

**ROUTE NUMBER: MD 310 CONTINUED**

INVENTORY DIRECTION: EAST

ROUTE NAME: CAYOTS CORNER RD

| STATE SYSTEM    | FUNCTIONAL CLASS | MEDIAN TYPE  | ACCESS CONTROL | NHS     | MILEPOINT    | MILEPOINT DESCRIPTION         | MARKED LANES | SURFACE WIDTH/TYPE* | AADT  |
|-----------------|------------------|--------------|----------------|---------|--------------|-------------------------------|--------------|---------------------|-------|
| STATE SECONDARY | R RUR MINOR COLL | NONE (UNDIV) | NONE           | NOT NHS | 00.220       | SPUR FR CAYOTS CORNER RD SPUR | 2            | 20I                 | 1,433 |
|                 |                  |              |                |         | 00.250 CO567 | CAYOTS CORNER RD SPUR         |              |                     |       |
|                 |                  |              |                |         | 00.390       | LANBORN LN                    |              |                     |       |
|                 |                  |              |                |         | 00.935       | DRAINAGE                      |              |                     |       |
|                 |                  |              |                |         | 01.000       | WINFIELDS WAY                 |              |                     |       |
|                 |                  |              |                |         | 01.177       | DRAINAGE                      |              |                     |       |
|                 |                  |              |                |         | 01.551       | WINFIELDS WAY                 |              |                     |       |
|                 |                  |              |                |         | 01.640       | PENOWA FARM LA                |              |                     |       |
|                 |                  |              |                |         | 01.759       | DRAINAGE                      |              |                     |       |
|                 |                  |              |                |         | 01.884       | STANDARDDBRED WAY             |              |                     |       |
|                 |                  |              |                |         | 02.160 MD342 | ST AUGUSTINE RD               |              |                     |       |
|                 |                  |              |                |         | 02.160 CO434 | MITTON RD                     |              |                     |       |
|                 |                  |              |                |         | 02.190       |                               | 2            | 24I                 |       |
|                 |                  |              |                |         | 02.700 CO316 | ST AUGUSTINE RD S             |              |                     |       |
|                 |                  |              |                |         | 03.870       |                               | 2            | 22I                 |       |
|                 |                  |              |                |         | 03.870 CO317 | OLD TELEGRAPH RD              |              |                     |       |
|                 |                  |              |                |         | 03.960       | DELAWARE ST/L                 |              |                     |       |

**ROUTE NUMBER: MD 316**

INVENTORY DIRECTION: NORTH

ROUTE NAME: APPLETON RD

| STATE SYSTEM    | FUNCTIONAL CLASS | MEDIAN TYPE  | ACCESS CONTROL | NHS     | MILEPOINT    | MILEPOINT DESCRIPTION     | MARKED LANES | SURFACE WIDTH/TYPE* | AADT  |
|-----------------|------------------|--------------|----------------|---------|--------------|---------------------------|--------------|---------------------|-------|
| STATE SECONDARY | R URB MINOR ART  | NONE (UNDIV) | NONE           | NOT NHS | 00.000       |                           | 2            | 22I                 | 3,620 |
|                 |                  |              |                |         | 00.000 MD279 | ELKTON RD                 |              |                     |       |
|                 |                  |              |                |         | 00.000       | STOP SIGN                 |              |                     |       |
|                 |                  |              |                |         | 00.010       | SPUR TO MD 279            |              |                     |       |
|                 |                  |              |                |         | 00.010       | SPUR FR MD 279            |              |                     |       |
|                 |                  |              |                |         | 00.060       | SPEED LIMIT 30 MPH        |              |                     |       |
|                 |                  |              |                |         | 00.200 CO383 | RIVERSIDE DR              |              |                     |       |
|                 |                  |              |                |         | 00.240       | STRUC #7047 BIG ELK CREEK |              |                     |       |
|                 |                  |              |                |         | 00.360       | ELKTON CHRISTIAN ACADEMY  |              |                     |       |
|                 |                  |              |                |         | 00.560       | STRUC #7046 BIG ELK CREEK |              |                     |       |
|                 |                  |              |                |         | 00.600 CO192 | RICKETTS MILL RD          |              |                     |       |
|                 |                  |              |                |         | 00.700 CO393 | COUNTRY LA                |              |                     |       |

\*A,B = UNIMPROVED; C = GRADED & DRAINED; D,E = SOIL,GRAVEL,STONE; F,G = LOW TYPE BITUMINOUS  
H,I = HIGH TYPE BITUMINOUS; J = CONCRETE; K= BRICK; L = BLOCK

STATE HIGHWAY ADMINISTRATION OF MARYLAND  
HIGHWAY INFORMATION SERVICES DIVISION  
DATA SUPPORT GROUP

STATE HIGHWAY LOCATION REFERENCE

COUNTY: CECIL  
DISTRICT: 2  
DATE: 12/31/12

**ROUTE NUMBER: MD 316 CONTINUED**

INVENTORY DIRECTION: NORTH

ROUTE NAME: APPLETON RD

| STATE SYSTEM    | FUNCTIONAL CLASS | MEDIAN TYPE  | ACCESS CONTROL | NHS     | MILEPOINT    | MILEPOINT DESCRIPTION   | MARKED LANES | SURFACE WIDTH/TYPE* | AADT  |
|-----------------|------------------|--------------|----------------|---------|--------------|-------------------------|--------------|---------------------|-------|
| STATE SECONDARY | R URB MINOR ART  | NONE (UNDIV) | NONE           | NOT NHS | 00.830       | BELLE HILL LA           | 2            | 22I                 | 3,620 |
|                 |                  |              |                |         | 01.060       |                         |              |                     | 4,430 |
|                 |                  |              |                |         | 01.060 CO588 | BELLE HILL RD           |              |                     |       |
|                 |                  |              |                |         | 01.130       | SPEED LIMIT 40 MPH      |              |                     |       |
|                 |                  |              |                |         | 01.457       | DRAINAGE STRUC #07008X0 |              |                     |       |
|                 |                  |              |                |         | 01.520 CO243 | FEEDER RD               |              |                     |       |
|                 |                  |              |                |         | 01.570       |                         | 2            | 24I                 |       |
|                 |                  |              |                |         | 01.570 OP221 | DIXON LA                |              |                     |       |
|                 |                  |              |                |         | 01.680       |                         | 2            | 24J                 |       |
|                 |                  |              |                |         | 01.680       | BEGIN BRIDGE            |              |                     |       |
|                 |                  |              |                |         | 01.700       | STRUC #CEXA83           |              |                     |       |
|                 |                  |              |                |         | 01.700 IS 95 | J F K MEMORIAL HWY      |              |                     |       |
|                 |                  |              |                |         | 01.700 IS 95 | J F K MEMORIAL HWY (SB) |              |                     |       |
|                 |                  |              |                |         | 01.730       |                         | 2            | 24I                 |       |
|                 |                  |              |                |         | 01.730       | END BRIDGE              |              |                     |       |
|                 |                  |              |                |         | 01.880       |                         | 2            | 22I                 |       |
|                 |                  |              |                |         | 01.924       | DRAINAGE STRUC #07111X0 |              |                     |       |
|                 |                  | PAINTED      |                |         | 02.070       |                         | 2            | 24I                 |       |
|                 |                  | NONE (UNDIV) |                |         | 02.190       |                         |              |                     |       |
|                 |                  | PAINTED      |                |         | 02.270       |                         |              |                     |       |
|                 |                  | NONE (UNDIV) |                |         | 02.310       |                         |              |                     |       |
|                 |                  |              |                |         | 02.320       |                         | 2            | 22I                 |       |
|                 |                  |              |                |         | 02.623       | APPLETON SUBSTATION     |              |                     |       |
|                 |                  |              |                |         | 02.670 MD277 | FLETCHWOOD RD           |              |                     |       |
|                 |                  |              |                |         | 02.670 CO144 | APPLETON RD (AHEAD)     |              |                     |       |
|                 |                  |              |                |         | 02.670       | STOP SIGN               |              |                     |       |

**ROUTE NUMBER: MD 327**

INVENTORY DIRECTION: EAST

ROUTE NAME: IKEA WAY

| STATE SYSTEM    | FUNCTIONAL CLASS | MEDIAN TYPE  | ACCESS CONTROL | NHS     | MILEPOINT    | MILEPOINT DESCRIPTION | MARKED LANES | SURFACE WIDTH/TYPE* | AADT |
|-----------------|------------------|--------------|----------------|---------|--------------|-----------------------|--------------|---------------------|------|
| STATE SECONDARY | U URB LOCAL      | NONE (UNDIV) | NONE           | NOT NHS | 00.000       |                       | 2            | 22I                 | 495  |
|                 |                  |              |                |         | 00.000 MD 7B | BROAD ST              |              |                     |      |
|                 |                  |              |                |         | 00.000       | STOP SIGN             |              |                     |      |

\*A,B = UNIMPROVED; C = GRADED & DRAINED; D,E = SOIL, GRAVEL, STONE; F,G = LOW TYPE BITUMINOUS  
H,I = HIGH TYPE BITUMINOUS; J = CONCRETE; K = BRICK; L = BLOCK

STATE HIGHWAY LOCATION REFERENCE

COUNTY: CECIL  
DISTRICT: 2  
DATE: 12/31/12

**ROUTE NUMBER:** MD 327 **CONTINUED**  
**INVENTORY DIRECTION:** EAST  
**ROUTE NAME:** IKEA WAY

| STATE SYSTEM    | FUNCTIONAL CLASS | MEDIAN TYPE  | ACCESS CONTROL | NHS     | MILEPOINT    | MILEPOINT DESCRIPTION       | MARKED LANES | SURFACE WIDTH/TYPE* | AADT |
|-----------------|------------------|--------------|----------------|---------|--------------|-----------------------------|--------------|---------------------|------|
| STATE SECONDARY | U URB LOCAL      | NONE (UNDIV) | NONE           | NOT NHS | 00.078       | SPEED LIMIT 40 MPH          | 2            | 22I                 | 495  |
|                 |                  |              |                |         | 00.150       |                             | 2            | 22J                 |      |
|                 |                  |              |                |         | 00.150       | BEGIN BRIDGE                |              |                     |      |
|                 |                  |              |                |         | 00.170       | R/R #ATK 530 723 B          |              |                     |      |
|                 |                  |              |                |         | 00.170       | STRUC #7059                 |              |                     |      |
|                 |                  |              |                |         | 00.200       | R/R #ATK 530 169 M          |              |                     |      |
|                 |                  |              |                |         | 00.210       |                             | 2            | 22I                 |      |
|                 |                  |              |                |         | 00.210       | END BRIDGE                  |              |                     |      |
|                 |                  |              |                |         | 00.360 MU240 | MARION TAPP PKWY            |              |                     |      |
|                 |                  |              |                |         | 00.360 OP753 | FIRESTONE RD (AHEAD)        |              |                     |      |
|                 |                  |              |                |         | 00.360       | SIGN: END STATE MAINTENANCE |              |                     |      |

**ROUTE NUMBER:** MD 342  
**INVENTORY DIRECTION:** NORTH  
**ROUTE NAME:** ST AUGUSTINE RD

| STATE SYSTEM    | FUNCTIONAL CLASS | MEDIAN TYPE  | ACCESS CONTROL | NHS     | MILEPOINT     | MILEPOINT DESCRIPTION        | MARKED LANES | SURFACE WIDTH/TYPE* | AADT  |
|-----------------|------------------|--------------|----------------|---------|---------------|------------------------------|--------------|---------------------|-------|
| STATE SECONDARY | R RUR LOCAL      | NONE (UNDIV) | NONE           | NOT NHS | 00.000        |                              | 2            | 20I                 | 1,043 |
|                 |                  |              |                |         | 00.000 CO434  | MITTON RD (BACK)             |              |                     |       |
|                 |                  |              |                |         | 00.000 MD310  | CAYOTS CORNER RD             |              |                     |       |
|                 |                  |              |                |         | 00.000        | STOP SIGN                    |              |                     |       |
|                 |                  |              |                |         | 00.112        | YEARLING ROW                 |              |                     |       |
|                 |                  |              |                |         | 00.132        | SPEED LIMIT 35 MPH           |              |                     |       |
|                 |                  |              |                |         | 01.077        | FOX VALLEY RD                |              |                     |       |
|                 |                  |              |                |         | 01.450 CO966  | WILMON ST                    |              |                     |       |
|                 |                  |              |                |         | 01.610 OP674  | MESSICK DR                   |              |                     |       |
|                 |                  |              |                |         | 01.770        | APPLESEED ACRES              |              |                     |       |
|                 | U                |              |                |         | 02.690        | IN CORP LMTS CHESAPEAKE CITY |              |                     |       |
|                 |                  |              |                |         | 02.710 MU 75  | ILER LA                      |              |                     |       |
|                 |                  |              |                |         | 02.740 MD537D | NO NAME                      |              |                     |       |
|                 |                  |              |                |         | 02.794        | DRAINAGE STRUC #07110X0      |              |                     |       |
|                 |                  |              |                |         | 02.810 MU8030 | WILLIAMS ALLEY               |              |                     |       |
|                 |                  |              |                |         | 02.820 MD537C | GEORGE ST                    |              |                     |       |
|                 |                  |              |                |         | 02.820        | STOP SIGN                    |              |                     |       |

\*A,B = UNIMPROVED; C = GRADED & DRAINED; D,E = SOIL, GRAVEL, STONE; F,G = LOW TYPE BITUMINOUS  
H,I = HIGH TYPE BITUMINOUS; J = CONCRETE; K = BRICK; L = BLOCK

STATE HIGHWAY ADMINISTRATION OF MARYLAND  
HIGHWAY INFORMATION SERVICES DIVISION  
DATA SUPPORT GROUP

STATE HIGHWAY LOCATION REFERENCE

COUNTY: CECIL  
DISTRICT: 2  
DATE: 12/31/12

**ROUTE NUMBER:** MD 537B  
**INVENTORY DIRECTION:** NORTH  
**ROUTE NAME:** LOCK ST

| STATE SYSTEM    | FUNCTIONAL CLASS | MEDIAN TYPE  | ACCESS CONTROL | NHS     | MILEPOINT     | MILEPOINT DESCRIPTION | MARKED LANES | SURFACE WIDTH/TYPE* | AADT |
|-----------------|------------------|--------------|----------------|---------|---------------|-----------------------|--------------|---------------------|------|
| STATE SECONDARY | U RUR LOCAL      | NONE (UNDIV) | NONE           | NOT NHS | 00.000        |                       | 2            | 34I                 | 500  |
|                 |                  |              |                |         | 00.000        | CANAL RD (PVT)        |              |                     |      |
|                 |                  |              |                |         | 00.010 MU 20  | BANK ST               |              |                     |      |
|                 |                  |              |                |         | 00.030 MU7010 | PIG ALLEY             |              |                     |      |
|                 |                  |              |                |         | 00.060 MU 30  | BIDDLE ST             |              |                     |      |
|                 |                  |              |                |         | 00.060 MD285  | BIDDLE ST             |              |                     |      |

**ROUTE NUMBER:** MD 537C  
**INVENTORY DIRECTION:** NORTH  
**ROUTE NAME:** NO NAME

| STATE SYSTEM    | FUNCTIONAL CLASS | MEDIAN TYPE  | ACCESS CONTROL | NHS     | MILEPOINT     | MILEPOINT DESCRIPTION        | MARKED LANES | SURFACE WIDTH/TYPE* | AADT  |
|-----------------|------------------|--------------|----------------|---------|---------------|------------------------------|--------------|---------------------|-------|
| STATE SECONDARY | R RUR MINOR COLL | UNPROTECTED  | NONE           | NOT NHS | 00.000        |                              | 2            | 32I                 | 3,033 |
|                 |                  |              |                |         | 00.000 MD213  | AUGUSTINE HERMAN HWY         |              |                     |       |
|                 |                  | CURBED       |                |         | 00.030        |                              | 2            | 40I                 |       |
|                 |                  |              |                |         | 00.040        |                              |              |                     |       |
|                 |                  | PAINTED      |                |         | 00.060        |                              | 2            | 24I                 |       |
|                 | U                | NONE (UNDIV) |                |         | 00.070        |                              |              |                     |       |
|                 |                  |              |                |         | 00.080        |                              |              |                     |       |
|                 |                  |              |                |         | 00.080        | IN CORP LMTS CHESAPEAKE CITY |              |                     |       |
|                 |                  |              |                |         | 00.100        | MD 537C (SB/L TO MD 213 NB)  |              |                     |       |
|                 |                  |              |                |         | 00.150 MD537D | NO NAME                      |              |                     |       |
|                 |                  |              |                |         | 00.220        |                              | 2            | 30I                 |       |
| NAME: GEORGE ST |                  |              |                |         | 00.220 MD342  | ST AUGUSTINE RD              |              |                     |       |
|                 |                  |              |                |         | 00.230        | SPEED LIMIT 25 MPH           |              |                     |       |
|                 |                  |              |                |         | 00.310        |                              | 2            | 24I                 |       |
|                 |                  |              |                |         | 00.310 MU9040 | FOURTH ST                    |              |                     |       |
|                 |                  |              |                |         | 00.330        |                              | 2            | 28I                 |       |
|                 |                  |              |                |         | 00.390 MU9033 | 3RD ST #3                    |              |                     |       |
|                 |                  |              |                |         | 00.390 MU9030 | 3RD ST                       |              |                     |       |
|                 |                  |              |                |         | 00.390        | STOP SIGN                    |              |                     |       |
|                 | RUR LOCAL        |              |                |         | 00.450        |                              | 2            | 16I                 | 801   |
|                 |                  |              |                |         | 00.450 MD286  | 2ND ST                       |              |                     |       |
|                 |                  |              |                |         | 00.450 MU9020 | 2ND ST                       |              |                     |       |
|                 |                  |              |                |         | 00.450        | STOP SIGN                    |              |                     |       |

\*A,B = UNIMPROVED; C = GRADED & DRAINED; D,E = SOIL, GRAVEL, STONE; F,G = LOW TYPE BITUMINOUS  
H,I = HIGH TYPE BITUMINOUS; J = CONCRETE; K = BRICK; L = BLOCK

STATE HIGHWAY LOCATION REFERENCE

COUNTY: CECIL  
DISTRICT: 2  
DATE: 12/31/12

**ROUTE NUMBER: MD 537C CONTINUED**

INVENTORY DIRECTION: NORTH  
ROUTE NAME: GEORGE ST

| STATE SYSTEM    | FUNCTIONAL CLASS | MEDIAN TYPE  | ACCESS CONTROL | NHS     | MILEPOINT     | MILEPOINT DESCRIPTION       | MARKED LANES | SURFACE WIDTH/TYPE* | AADT |
|-----------------|------------------|--------------|----------------|---------|---------------|-----------------------------|--------------|---------------------|------|
| STATE SECONDARY | U RUR LOCAL      | NONE (UNDIV) | NONE           | NOT NHS | 00.476        |                             | 2            | 22I                 | 801  |
|                 |                  |              |                |         | 00.480 MU9010 | 1ST ST                      |              |                     |      |
|                 |                  |              |                |         | 00.490        | ROAD END - CONCRETE PILLARS |              |                     |      |

**ROUTE NUMBER: MD 537D**

INVENTORY DIRECTION: NORTH  
ROUTE NAME: NO NAME

| STATE SYSTEM    | FUNCTIONAL CLASS | MEDIAN TYPE  | ACCESS CONTROL | NHS     | MILEPOINT     | MILEPOINT DESCRIPTION        | MARKED LANES | SURFACE WIDTH/TYPE* | AADT  |
|-----------------|------------------|--------------|----------------|---------|---------------|------------------------------|--------------|---------------------|-------|
| STATE SECONDARY | R RUR LOCAL      | NONE (UNDIV) | NONE           | NOT NHS | 00.000        |                              | 2            | 20I                 | 1,420 |
|                 | U                |              |                |         | 00.000 CO283  | BASIL AVE (BACK)             |              |                     |       |
|                 |                  |              |                |         | 00.020        | IN CORP LMTS CHESAPEAKE CITY |              |                     |       |
|                 | RUR MINOR COLL   |              |                |         | 00.070 MD213A | NO NAME                      |              |                     |       |
|                 |                  |              |                |         | 00.090        |                              |              |                     |       |
|                 |                  |              |                |         | 00.090        | NO NAME (FR MD 213 SB)       |              |                     |       |
|                 |                  |              |                |         | 00.160        |                              | 2            | 24I                 |       |
|                 |                  |              |                |         | 00.190 MD213  | AUGUSTINE HERMAN HWY         |              |                     |       |
|                 |                  |              |                |         | 00.190        | STRUC #CECE01                |              |                     |       |
|                 | RUR LOCAL        |              |                |         | 00.210        |                              |              |                     |       |
|                 |                  |              |                |         | 00.210 MD537C | NO NAME                      |              |                     |       |
|                 |                  |              |                |         | 00.210        | STOP SIGN                    |              |                     |       |
|                 |                  |              |                |         | 00.250 MD342  | ST AUGUSTINE RD              |              |                     |       |
|                 |                  |              |                |         | 00.250        | STOP SIGN                    |              |                     |       |

**ROUTE NUMBER: MD 545**

INVENTORY DIRECTION: NORTH  
ROUTE NAME: ELKTON BLVD

| STATE SYSTEM       | FUNCTIONAL CLASS | MEDIAN TYPE  | ACCESS CONTROL | NHS     | MILEPOINT    | MILEPOINT DESCRIPTION | MARKED LANES | SURFACE WIDTH/TYPE* | AADT  |
|--------------------|------------------|--------------|----------------|---------|--------------|-----------------------|--------------|---------------------|-------|
| STATE SECONDARY    | U URB MINOR ART  | NONE (UNDIV) | NONE           | NOT NHS | 00.000       |                       | 2            | 24I                 | 4,880 |
|                    |                  |              |                |         | 00.000 MU252 | ELKTON BLVD #2 (BACK) |              |                     |       |
|                    |                  |              |                |         | 00.000 MD213 | N BRIDGE ST           |              |                     |       |
|                    |                  |              |                |         | 00.000       | TRAFFIC SIGNAL        |              |                     |       |
|                    |                  |              |                |         | 00.090       | SPEED LIMIT 40 MPH    |              |                     |       |
| NAME: BLUE BALL RD |                  |              |                |         | 00.330 MU 50 | BRATTON RD            |              |                     |       |

\*A,B = UNIMPROVED; C = GRADED & DRAINED; D,E = SOIL, GRAVEL, STONE; F,G = LOW TYPE BITUMINOUS  
H,I = HIGH TYPE BITUMINOUS; J = CONCRETE; K = BRICK; L = BLOCK

STATE HIGHWAY ADMINISTRATION OF MARYLAND  
HIGHWAY INFORMATION SERVICES DIVISION  
DATA SUPPORT GROUP

STATE HIGHWAY LOCATION REFERENCE

COUNTY: CECIL  
DISTRICT: 2  
DATE: 12/31/12

ROUTE NUMBER: MD 545 CONTINUED  
INVENTORY DIRECTION: NORTH  
ROUTE NAME: BLUE BALL RD

| STATE SYSTEM    | FUNCTIONAL CLASS | MEDIAN TYPE  | ACCESS CONTROL | NHS     | MILEPOINT    | MILEPOINT DESCRIPTION                | MARKED LANES | SURFACE WIDTH/TYPE* | AADT  |
|-----------------|------------------|--------------|----------------|---------|--------------|--------------------------------------|--------------|---------------------|-------|
| STATE SECONDARY | U URB MINOR ART  | NONE (UNDIV) | NONE           | NOT NHS | 00.487       | SPEED LIMIT 40 MPH                   | 2            | 24I                 | 4,880 |
|                 |                  |              |                |         | 00.710       |                                      |              |                     | 4,050 |
|                 |                  |              |                |         | 00.710 MD279 | ELKTON RD                            |              |                     |       |
|                 |                  |              |                |         | 00.710       | TRAFFIC SIGNAL                       |              |                     |       |
|                 |                  |              |                |         | 00.880       |                                      | 2            | 22I                 |       |
|                 |                  |              |                |         | 00.904       | DRAINAGE STRUC #07012X0              |              |                     |       |
|                 |                  |              |                |         | 00.940       | ELK PARK WAY                         |              |                     |       |
|                 | R                |              |                |         | 00.980       | OUT CORP LMTS ELKTON                 |              |                     |       |
|                 | RUR MAJ COLL     |              |                |         | 01.170       |                                      |              |                     |       |
|                 |                  |              |                |         | 01.300 CO187 | DOGWOOD RD                           |              |                     |       |
|                 |                  |              |                |         | 01.300       | TRIUMPH PARK DR                      |              |                     |       |
|                 |                  |              |                |         | 01.840       | POTTER LA                            |              |                     |       |
|                 |                  |              |                |         | 01.935       | CHURCH OF CHRIST IN ELKTON           |              |                     |       |
|                 |                  |              |                |         | 01.980 CO189 | ZEITLER RD                           |              |                     |       |
|                 |                  |              |                |         | 02.060       | DRAINAGE STRUC #07115X0 GRAVELLY RUN |              |                     |       |
|                 |                  |              |                |         | 02.470       | HEBRON LA                            |              |                     |       |
|                 |                  |              |                |         | 02.920       | STRUC #CEXA51                        |              |                     |       |
|                 |                  |              |                |         | 02.920 IS 95 | J F K MEMORIAL HWY                   |              |                     |       |
|                 |                  |              |                |         | 02.920 IS 95 | J F K MEMORIAL HWY (SB)              |              |                     |       |
|                 |                  |              |                |         | 02.940       |                                      | 2            | 22J                 |       |
|                 |                  |              |                |         | 02.940       | BEGIN BRIDGE                         |              |                     |       |
|                 |                  |              |                |         | 02.950       | STRUC #7055 LITTLE ELK CREEK         |              |                     |       |
|                 |                  |              |                |         | 02.960       |                                      | 2            | 22I                 |       |
|                 |                  |              |                |         | 02.960       | END BRIDGE                           |              |                     |       |
|                 |                  |              |                |         | 03.080       | SPEED LIMIT 30 MPH                   |              |                     |       |
|                 |                  |              |                |         | 03.190       | R/R #CSX 140 778 L                   |              |                     |       |
|                 |                  |              |                |         | 03.360 CO180 | CHILDS RD                            |              |                     |       |
|                 |                  |              |                |         | 03.360 CO424 | STAR ROUTE RD                        |              |                     |       |
|                 |                  |              |                |         | 03.420       | HILLVIEW RD                          |              |                     |       |
|                 | URB MINOR ART    |              |                |         | 03.790       |                                      |              |                     |       |
|                 |                  |              |                |         | 03.790 CO358 | ASH LA                               |              |                     |       |
|                 |                  |              |                |         | 04.000 CO162 | LEEDS RD                             |              |                     |       |
|                 |                  |              |                |         | 04.160       | SPEED LIMIT 40 MPH                   |              |                     |       |
|                 |                  |              |                |         | 04.168       | DRAINAGE STRUC #07014X0              |              |                     |       |

\*A,B = UNIMPROVED; C = GRADED & DRAINED; D,E = SOIL, GRAVEL, STONE; F,G = LOW TYPE BITUMINOUS  
H,I = HIGH TYPE BITUMINOUS; J = CONCRETE; K = BRICK; L = BLOCK

STATE HIGHWAY LOCATION REFERENCE

COUNTY: CECIL  
DISTRICT: 2  
DATE: 12/31/12

**ROUTE NUMBER: MD 545 CONTINUED**

INVENTORY DIRECTION: NORTH

ROUTE NAME: BLUE BALL RD

| STATE SYSTEM    | FUNCTIONAL CLASS | MEDIAN TYPE  | ACCESS CONTROL | NHS     | MILEPOINT    | MILEPOINT DESCRIPTION       | MARKED LANES | SURFACE WIDTH/TYPE* | AADT  |
|-----------------|------------------|--------------|----------------|---------|--------------|-----------------------------|--------------|---------------------|-------|
| STATE SECONDARY | R URB MINOR ART  | NONE (UNDIV) | NONE           | NOT NHS | 04.370 CO949 | LEEDS MANOR DR              | 2            | 22I                 | 4,050 |
|                 |                  |              |                |         | 04.700 CO392 | ACORN DR                    |              |                     |       |
|                 |                  |              |                |         | 04.720 CO355 | CARTER RD                   |              |                     |       |
|                 |                  |              |                |         | 04.820       | MORNING SIDE LA             |              |                     |       |
|                 |                  |              |                |         | 05.190       | FRANCE LA                   |              |                     |       |
|                 | RUR MAJ COLL     |              |                |         | 05.710       |                             |              |                     |       |
|                 |                  |              |                |         | 05.710 CO410 | UNION CHURCH RD             |              |                     |       |
|                 |                  |              |                |         | 05.710 CO138 | HILLTOP RD                  |              |                     |       |
|                 |                  |              |                |         | 05.780 CO137 | MIDDLE RD                   |              |                     |       |
|                 |                  |              |                |         | 05.910       | SIGN: END STATE MAINTENANCE |              |                     |       |
|                 |                  |              |                |         | 05.920 CO411 | WARBURTON RD                |              |                     |       |
|                 |                  |              |                |         | 05.920 CO150 | KIRK RD                     |              |                     |       |
|                 |                  |              |                |         | 05.920 CO 90 | BLUE BALL RD (AHEAD)        |              |                     |       |

**ROUTE NUMBER: MD 591A**

INVENTORY DIRECTION: EAST

ROUTE NAME: COLORA RD

| STATE SYSTEM    | FUNCTIONAL CLASS | MEDIAN TYPE  | ACCESS CONTROL | NHS     | MILEPOINT   | MILEPOINT DESCRIPTION | MARKED LANES | SURFACE WIDTH/TYPE* | AADT |
|-----------------|------------------|--------------|----------------|---------|-------------|-----------------------|--------------|---------------------|------|
| STATE SECONDARY | R RUR LOCAL      | NONE (UNDIV) | NONE           | NOT NHS | 00.000      |                       | 2            | 16I                 | 199  |
|                 |                  |              |                |         | 00.000 CO 8 | CONNELLY RD (BACK)    |              |                     |      |
|                 |                  |              |                |         | 00.000 US 1 | CONOWINGO RD          |              |                     |      |
|                 |                  |              |                |         | 00.000      | STOP SIGN             |              |                     |      |
|                 |                  |              |                |         | 00.130      |                       | 2            | 18G                 |      |
|                 |                  |              |                |         | 00.280      | ROAD END - GUARDRAIL  |              |                     |      |

**ROUTE NUMBER: MD 591B**

INVENTORY DIRECTION: NORTH

ROUTE NAME: PORTERS BRIDGE RD

| STATE SYSTEM    | FUNCTIONAL CLASS | MEDIAN TYPE  | ACCESS CONTROL | NHS     | MILEPOINT    | MILEPOINT DESCRIPTION | MARKED LANES | SURFACE WIDTH/TYPE* | AADT |
|-----------------|------------------|--------------|----------------|---------|--------------|-----------------------|--------------|---------------------|------|
| STATE SECONDARY | R RUR LOCAL      | NONE (UNDIV) | NONE           | NOT NHS | 00.000       |                       | 2            | 16I                 | 0    |
|                 |                  |              |                |         | 00.000       | ROAD END - GUARDRAIL  |              |                     |      |
|                 |                  |              |                |         | 00.050       | STRUC #7058 LOVE RUN  |              |                     |      |
|                 |                  |              |                |         | 00.060 CO 40 | COLORA RD             |              |                     |      |

\*A,B = UNIMPROVED; C = GRADED & DRAINED; D,E = SOIL, GRAVEL, STONE; F,G = LOW TYPE BITUMINOUS  
H,I = HIGH TYPE BITUMINOUS; J = CONCRETE; K = BRICK; L = BLOCK



STATE HIGHWAY ADMINISTRATION OF MARYLAND  
HIGHWAY INFORMATION SERVICES DIVISION  
DATA SUPPORT GROUP

STATE HIGHWAY LOCATION REFERENCE

COUNTY: CECIL  
DISTRICT: 2  
DATE: 12/31/12

**ROUTE NUMBER: MD 591B CONTINUED**

INVENTORY DIRECTION: NORTH

ROUTE NAME: PORTERS BRIDGE RD

| STATE SYSTEM    | FUNCTIONAL CLASS | MEDIAN TYPE  | ACCESS CONTROL | NHS     | MILEPOINT   | MILEPOINT DESCRIPTION          | MARKED LANES | SURFACE WIDTH/TYPE* | AADT |
|-----------------|------------------|--------------|----------------|---------|-------------|--------------------------------|--------------|---------------------|------|
| STATE SECONDARY | R RUR LOCAL      | NONE (UNDIV) | NONE           | NOT NHS | 00.100      | SPEED LIMIT 30 MPH             | 2            | 16I                 | 0    |
|                 |                  |              |                |         | 00.256      | DRAINAGE STRUC #07113X0        |              |                     |      |
|                 |                  |              |                |         | 00.735      | PORTERS BRIDGE SUBSTATION #354 |              |                     |      |
|                 |                  |              |                |         | 00.800 US 1 | CONOWINGO RD                   |              |                     |      |
|                 |                  |              |                |         | 00.800      | STOP SIGN                      |              |                     |      |

**ROUTE NUMBER: MD 727**

INVENTORY DIRECTION: NORTH

ROUTE NAME: OLD NORTH RD

| STATE SYSTEM    | FUNCTIONAL CLASS | MEDIAN TYPE  | ACCESS CONTROL | NHS     | MILEPOINT     | MILEPOINT DESCRIPTION | MARKED LANES | SURFACE WIDTH/TYPE* | AADT |
|-----------------|------------------|--------------|----------------|---------|---------------|-----------------------|--------------|---------------------|------|
| STATE SECONDARY | U URB LOCAL      | NONE (UNDIV) | NONE           | NOT NHS | 00.000        |                       | 2            | 24I                 | 197  |
|                 |                  |              |                |         | 00.000 MD268  | NORTH ST              |              |                     |      |
|                 |                  |              |                |         | 00.000        | STOP SIGN             |              |                     |      |
|                 |                  |              |                |         | 00.020        |                       | 2            | 30I                 |      |
|                 |                  |              |                |         | 00.050        |                       | 2            | 42I                 |      |
|                 |                  |              |                |         | 00.095        |                       | 2            | 30I                 |      |
|                 |                  |              |                |         | 00.120 MU 70  | BOOTH ST              |              |                     |      |
|                 |                  |              |                |         | 00.120 MU7272 | OLD NORTH RD          |              |                     |      |
|                 |                  |              |                |         | 00.120        | STOP SIGN             |              |                     |      |

**ROUTE NUMBER: MD 727A**

INVENTORY DIRECTION: SOUTH

ROUTE NAME: OLD NORTH RD

| STATE SYSTEM    | FUNCTIONAL CLASS | MEDIAN TYPE  | ACCESS CONTROL | NHS     | MILEPOINT     | MILEPOINT DESCRIPTION | MARKED LANES | SURFACE WIDTH/TYPE* | AADT |
|-----------------|------------------|--------------|----------------|---------|---------------|-----------------------|--------------|---------------------|------|
| STATE SECONDARY | U URB LOCAL      | NONE (UNDIV) | NONE           | NOT NHS | 00.000        |                       | 2            | 24I                 | 197  |
|                 |                  |              |                |         | 00.000 MD268  | NORTH ST              |              |                     |      |
|                 |                  |              |                |         | 00.000        | STOP SIGN             |              |                     |      |
|                 |                  |              |                |         | 00.030        |                       | 2            | 15I                 |      |
|                 |                  |              |                |         | 00.060        |                       | 2            | 22I                 |      |
|                 |                  |              |                |         | 00.080        |                       | 2            | 15I                 |      |
|                 |                  |              |                |         | 00.090 MU7270 | OLD NORTH RD (AHEAD)  |              |                     |      |

\*A,B = UNIMPROVED; C = GRADED & DRAINED; D,E = SOIL, GRAVEL, STONE; F,G = LOW TYPE BITUMINOUS  
H,I = HIGH TYPE BITUMINOUS; J = CONCRETE; K = BRICK; L = BLOCK

STATE HIGHWAY ADMINISTRATION OF MARYLAND  
HIGHWAY INFORMATION SERVICES DIVISION  
DATA SUPPORT GROUP

STATE HIGHWAY LOCATION REFERENCE

COUNTY: CECIL  
DISTRICT: 2  
DATE: 12/31/12

**ROUTE NUMBER:** MD 781  
**INVENTORY DIRECTION:** SOUTH  
**ROUTE NAME:** DELANCY RD

| STATE SYSTEM    | FUNCTIONAL CLASS | MEDIAN TYPE  | ACCESS CONTROL | NHS     | MILEPOINT    | MILEPOINT DESCRIPTION | MARKED LANES | SURFACE WIDTH/TYPE* | AADT   |
|-----------------|------------------|--------------|----------------|---------|--------------|-----------------------|--------------|---------------------|--------|
| STATE SECONDARY | R URB COLL       | NONE (UNDIV) | NONE           | NOT NHS | 00.000       |                       | 2            | 24I                 | 11,771 |
|                 |                  |              |                |         | 00.000 MD281 | RED HILL RD           |              |                     |        |
|                 |                  |              |                |         | 00.000       | TRAFFIC SIGNAL        |              |                     |        |
|                 |                  |              |                |         | 00.050       | SPEED LIMIT 35 MPH    |              |                     |        |
|                 |                  |              |                |         | 00.210 OP731 | SPY GLASS DR          |              |                     |        |
|                 |                  |              |                |         | 00.380       | CARDINAL LA           |              |                     |        |
|                 |                  |              |                |         | 00.450 MU565 | WHEELHOUSE DR         |              |                     |        |
|                 |                  |              |                |         | 00.500       | SHADE TREE LA         |              |                     |        |
|                 | U                |              |                |         | 00.510       | IN CORP LMTS ELKTON   |              |                     |        |
|                 | R                |              |                |         | 00.540       | OUT CORP LMTS ELKTON  |              |                     |        |
|                 |                  |              |                |         | 00.590 MU554 | E VILLAGE RD          |              |                     |        |
|                 | U                |              |                |         | 00.610       | IN CORP LMTS ELKTON   |              |                     |        |
|                 |                  |              |                |         | 00.690 MU175 | COURTNEY DR           |              |                     |        |
|                 |                  |              |                |         | 00.820 MU203 | DANFORD DR            |              |                     |        |
|                 |                  |              |                |         | 00.820 MU543 | SUBURBAN DR           |              |                     |        |
|                 |                  |              |                |         | 00.866       |                       | 2            | 26I                 |        |
|                 |                  |              |                |         | 00.902       |                       | 3            | 36I                 |        |
|                 |                  |              |                |         | 00.902       | NO NAME               |              |                     |        |
|                 |                  |              |                |         | 01.010 US 40 | PULASKI HWY           |              |                     |        |
|                 |                  |              |                |         | 01.010       | BAKERS LA (AHEAD)     |              |                     |        |
|                 |                  |              |                |         | 01.010       | TRAFFIC SIGNAL        |              |                     |        |

**ROUTE NUMBER:** MD 824A  
**INVENTORY DIRECTION:** NORTH  
**ROUTE NAME:** RESERVOIR RD

| STATE SYSTEM         | FUNCTIONAL CLASS | MEDIAN TYPE  | ACCESS CONTROL | NHS     | MILEPOINT    | MILEPOINT DESCRIPTION            | MARKED LANES | SURFACE WIDTH/TYPE* | AADT  |
|----------------------|------------------|--------------|----------------|---------|--------------|----------------------------------|--------------|---------------------|-------|
| STATE SECONDARY      | R URB LOCAL      | NONE (UNDIV) | NONE           | NOT NHS | 00.000       |                                  | 2            | 36I                 | 1,540 |
|                      |                  |              |                |         | 00.000 MD222 | PERRYVILLE RD                    |              |                     |       |
|                      |                  |              |                |         | 00.000       | TRAFFIC SIGNAL                   |              |                     |       |
|                      |                  |              |                |         | 00.000       | ENT TO PERRYVILLE OUTLETS (BACK) |              |                     |       |
|                      |                  |              |                |         | 00.020       |                                  | 2            | 22I                 |       |
| NAME: BLYTHE DALE RD |                  |              |                |         | 00.020 CO103 | RESERVOIR RD                     |              |                     |       |
|                      |                  |              |                |         | 00.020 CO786 | BLYTHE DALE RD                   |              |                     |       |
|                      |                  |              |                |         | 00.044       | SPEED LIMIT 35 MPH               |              |                     |       |

\*A,B = UNIMPROVED; C = GRADED & DRAINED; D,E = SOIL, GRAVEL, STONE; F,G = LOW TYPE BITUMINOUS  
H,I = HIGH TYPE BITUMINOUS; J = CONCRETE; K = BRICK; L = BLOCK

STATE HIGHWAY LOCATION REFERENCE

COUNTY: CECIL  
DISTRICT: 2  
DATE: 12/31/12

**ROUTE NUMBER: MD 824A CONTINUED**

INVENTORY DIRECTION: NORTH  
ROUTE NAME: BLYTHE DALE RD

| STATE SYSTEM    | FUNCTIONAL CLASS | MEDIAN TYPE  | ACCESS CONTROL | NHS     | MILEPOINT       | MILEPOINT DESCRIPTION           | MARKED LANES | SURFACE WIDTH/TYPE* | AADT  |
|-----------------|------------------|--------------|----------------|---------|-----------------|---------------------------------|--------------|---------------------|-------|
| STATE SECONDARY | R URB COLL       | NONE (UNDIV) | NONE           | NOT NHS | 00.550          |                                 | 2            | 22I                 | 1,540 |
|                 |                  |              |                |         | 00.550 CO102    | JACKSON STATION RD              |              |                     |       |
|                 |                  |              |                |         | 00.590 RP 95- 4 | RAMP 4 FR MD 222 NB TO IS 95 EB |              |                     |       |
|                 |                  |              |                |         | 00.610          | STRUC #CEX938                   |              |                     |       |
|                 |                  |              |                |         | 00.610 IS 95    | J F K MEMORIAL HWY (SB)         |              |                     |       |
|                 |                  |              |                |         | 00.610 IS 95    | J F K MEMORIAL HWY              |              |                     |       |
|                 |                  |              |                |         | 00.630 RP 95- 7 | RAMP 7 FR IS 95 WB TO MD 222 SB |              |                     |       |
|                 |                  |              |                |         | 00.650 CO 86    | PRINCIPIO RD                    |              |                     |       |
|                 | U                |              |                |         | 01.000          | IN CORP LMTS PERRYVILLE         |              |                     |       |
|                 |                  |              |                |         | 01.060 MD275    | PERRYLAWN DR                    |              |                     |       |
|                 |                  |              |                |         | 01.060 MD222    | BAINBRIDGE RD                   |              |                     |       |
|                 |                  |              |                |         | 01.060          | TRAFFIC SIGNAL                  |              |                     |       |

**ROUTE NUMBER: MD 896**

INVENTORY DIRECTION: NORTH  
ROUTE NAME: MECHANICSVILLE RD

| STATE SYSTEM    | FUNCTIONAL CLASS | MEDIAN TYPE  | ACCESS CONTROL | NHS     | MILEPOINT    | MILEPOINT DESCRIPTION | MARKED LANES | SURFACE WIDTH/TYPE* | AADT  |
|-----------------|------------------|--------------|----------------|---------|--------------|-----------------------|--------------|---------------------|-------|
| STATE SECONDARY | R URB MINOR ART  | NONE (UNDIV) | NONE           | NOT NHS | 00.000       |                       | 2            | 20I                 | 7,642 |
|                 |                  |              |                |         | 00.000       | DELAWARE ST/L         |              |                     |       |
|                 |                  |              |                |         | 00.130 CO145 | LITTLE EGYPT RD       |              |                     |       |
|                 |                  |              |                |         | 00.210       | PENNSYLVANIA ST/L     |              |                     |       |
|                 |                  |              |                |         | 00.210       | SPEED LIMIT 45 MPH    |              |                     |       |

**ROUTE NUMBER: US 1**

INVENTORY DIRECTION: NORTH  
ROUTE NAME: CONOWINGO RD

| STATE SYSTEM  | FUNCTIONAL CLASS | MEDIAN TYPE  | ACCESS CONTROL | NHS | MILEPOINT | MILEPOINT DESCRIPTION          | MARKED LANES | SURFACE WIDTH/TYPE* | AADT   |
|---------------|------------------|--------------|----------------|-----|-----------|--------------------------------|--------------|---------------------|--------|
| STATE PRIMARY | R RUR OPA        | NONE (UNDIV) | NONE           | NHS | 00.000    |                                | 2            | 26J                 | 12,270 |
|               |                  |              |                |     | 00.000    | HARFORD CO/L                   |              |                     |        |
|               |                  |              |                |     | 00.000    | STRUC #12001 SUSQUEHANNA RIVER |              |                     |        |
|               |                  |              |                |     | 00.000    | SPEED LIMIT 45 MPH             |              |                     |        |
|               |                  |              |                |     | 00.000    | CONOWINGO DAM                  |              |                     |        |
|               |                  |              |                |     | 00.450    |                                | 2            | 26I                 |        |

\*A,B = UNIMPROVED; C = GRADED & DRAINED; D,E = SOIL, GRAVEL, STONE; F,G = LOW TYPE BITUMINOUS  
H,I = HIGH TYPE BITUMINOUS; J = CONCRETE; K = BRICK; L = BLOCK

STATE HIGHWAY ADMINISTRATION OF MARYLAND  
HIGHWAY INFORMATION SERVICES DIVISION  
DATA SUPPORT GROUP

STATE HIGHWAY LOCATION REFERENCE

COUNTY: CECIL  
DISTRICT: 2  
DATE: 12/31/12

ROUTE NUMBER: US 1 CONTINUED  
INVENTORY DIRECTION: NORTH  
ROUTE NAME: CONOWINGO RD

| STATE SYSTEM  | FUNCTIONAL CLASS | MEDIAN TYPE  | ACCESS CONTROL | NHS | MILEPOINT     | MILEPOINT DESCRIPTION         | MARKED LANES | SURFACE WIDTH/TYPER* | AADT   |
|---------------|------------------|--------------|----------------|-----|---------------|-------------------------------|--------------|----------------------|--------|
| STATE PRIMARY | R RUR OPA        | NONE (UNDIV) | NONE           | NHS | 00.450 MD222  | SUSQUEHANNA RIVER RD          | 2            | 26I                  | 12,270 |
|               |                  |              |                |     | 00.450        | END BRIDGE                    |              |                      |        |
|               |                  |              |                |     | 00.470        | R/R #CR 517 649 T             |              |                      |        |
|               |                  |              |                |     | 00.470        | STRUC #7005                   |              |                      |        |
|               |                  |              |                |     | 00.480        |                               | 2            | 24I                  |        |
|               |                  |              |                |     | 00.560        |                               | 3            | 36I                  |        |
|               |                  |              |                |     | 00.670        | SIGN: WELCOME TO CECIL COUNTY |              |                      |        |
|               |                  |              |                |     | 00.800        | SPEED LIMIT 40 MPH            |              |                      |        |
|               |                  |              |                |     | 00.854        |                               | 2            | 36I                  |        |
|               |                  |              |                |     | 00.880        |                               | 2            | 30I                  |        |
|               |                  |              |                |     | 00.920        |                               | 2            | 24I                  |        |
|               |                  |              |                |     | 01.150 CO 37  | BARRETT RD                    |              |                      |        |
|               |                  | PAINTED      |                |     | 01.300        |                               |              |                      |        |
|               |                  | NONE (UNDIV) |                |     | 01.340        |                               |              |                      |        |
|               |                  |              |                |     | 01.410        | SPUR FR US 222                |              |                      |        |
|               |                  |              |                |     | 01.430        |                               |              |                      | 10,662 |
|               |                  |              |                |     | 01.430 CO568  | ROWLANDSVILLE RD              |              |                      |        |
|               |                  |              |                |     | 01.430 US222  | ROCK SPRINGS RD               |              |                      |        |
|               |                  |              |                |     | 01.430        | TRAFFIC SIGNAL                |              |                      |        |
|               |                  | PAINTED      |                |     | 01.460        |                               |              |                      |        |
|               |                  | NONE (UNDIV) |                |     | 01.490        |                               |              |                      |        |
|               |                  |              |                |     | 01.510        | KILBY SUBSTATION              |              |                      |        |
|               |                  |              |                |     | 01.519        | SPEED LIMIT 50 MPH            |              |                      |        |
|               |                  |              |                |     | 01.750        | WILLIAMS LA                   |              |                      |        |
|               |                  |              |                |     | 02.530 CO520  | MERRY KNOLL LA                |              |                      |        |
|               |                  |              |                |     | 02.700        | STRUC #7004 OCTORARO CREEK    |              |                      |        |
|               |                  |              |                |     | 03.040 MD591A | COLORA RD                     |              |                      |        |
|               |                  |              |                |     | 03.040 CO 8   | CONNELLY RD                   |              |                      |        |
|               |                  |              |                |     | 03.535        | DRAINAGE STRUC #07028X0       |              |                      |        |
|               |                  |              |                |     | 03.550        | OCTORARO PARK LA              |              |                      |        |
|               |                  |              |                |     | 03.570        | BEGIN BRIDGE                  |              |                      |        |
|               |                  |              |                |     | 03.580        | STRUC #7003 OCTORARO CREEK    |              |                      |        |
|               |                  |              |                |     | 03.600        | END BRIDGE                    |              |                      |        |
|               |                  |              |                |     | 03.686        | DRAINAGE STRUC #07003X0       |              |                      |        |
|               |                  |              |                |     | 03.810 CO 22  | WESTWOOD RD                   |              |                      |        |

\*A,B = UNIMPROVED; C = GRADED & DRAINED; D,E = SOIL, GRAVEL, STONE; F,G = LOW TYPE BITUMINOUS  
H,I = HIGH TYPE BITUMINOUS; J = CONCRETE; K = BRICK; L = BLOCK

STATE HIGHWAY ADMINISTRATION OF MARYLAND  
HIGHWAY INFORMATION SERVICES DIVISION  
DATA SUPPORT GROUP

STATE HIGHWAY LOCATION REFERENCE

COUNTY: CECIL  
DISTRICT: 2  
DATE: 12/31/12

ROUTE NUMBER: US 1 CONTINUED  
INVENTORY DIRECTION: NORTH  
ROUTE NAME: CONOWINGO RD

| STATE SYSTEM            | FUNCTIONAL CLASS | MEDIAN TYPE  | ACCESS CONTROL | NHS | MILEPOINT     | MILEPOINT DESCRIPTION    | MARKED LANES | SURFACE WIDTH/TYPE* | AADT   |
|-------------------------|------------------|--------------|----------------|-----|---------------|--------------------------|--------------|---------------------|--------|
| STATE PRIMARY           | R RUR OPA        | NONE (UNDIV) | NONE           | NHS | 03.910 CO 22  | WESTWOOD RD              | 2            | 24I                 | 10,662 |
|                         |                  |              |                |     | 04.080        | SPEED LIMIT 40 MPH       |              |                     |        |
|                         |                  |              |                |     | 04.100 MD591B | PORTERS BRIDGE RD        |              |                     |        |
|                         |                  |              |                |     | 04.170 CO 26  | LOVE RUN RD              |              |                     |        |
|                         |                  |              |                |     | 04.240 CO505  | SPREADY OAK RD           |              |                     |        |
|                         |                  |              |                |     | 04.410 CO505  | SPREADY OAK RD           |              |                     |        |
|                         |                  |              |                |     | 04.611        | ARBOR LN                 |              |                     |        |
|                         |                  |              |                |     | 04.870 CO 15  | HORSE SHOE RD            |              |                     |        |
|                         |                  |              | PARTIAL        |     | 05.200        |                          |              |                     |        |
|                         |                  |              |                |     | 05.200 CO 27  | MOUNTAIN RD              |              |                     |        |
|                         |                  |              |                |     | 05.200 MD273A | RISING SUN RD            |              |                     |        |
|                         |                  |              |                |     | 05.290        | SPEED LIMIT 50 MPH       |              |                     |        |
|                         |                  |              |                |     | 05.410        |                          |              |                     | 4,802  |
| NAME: RISING SUN BYPASS |                  |              |                |     | 05.410 MD273  | RISING SUN RD            |              |                     |        |
|                         |                  |              |                |     | 05.426        | DRAINAGE STRUC #07024X0  |              |                     |        |
|                         |                  |              |                |     | 05.784        | DRAINAGE STRUC #07025X0  |              |                     |        |
|                         |                  |              |                |     | 06.060        | SPUR TO MD 276           |              |                     |        |
|                         |                  |              |                |     | 06.100        |                          |              |                     | 8,342  |
|                         |                  |              |                |     | 06.100 MD276  | JACOB TOME MEMORIAL HWY  |              |                     |        |
|                         |                  |              |                |     | 06.100 CO 25  | SLICERS MILL RD          |              |                     |        |
|                         |                  |              |                |     | 06.140        | SPUR FR MD 276           |              |                     |        |
|                         |                  |              |                |     | 06.140        | SPUR TO SLICERS MILL RD  |              |                     |        |
|                         |                  |              |                |     | 06.450        | STRUC #7002 STONE RUN    |              |                     |        |
|                         |                  |              |                |     | 07.046        | DRAINAGE STRUC #07026X0  |              |                     |        |
|                         | U                |              |                |     | 07.080        | IN CORP LMTS RISING SUN  |              |                     |        |
|                         | R                |              |                |     | 07.105        | OUT CORP LMTS RISING SUN |              |                     |        |
|                         |                  |              |                |     | 07.140 CO 20  | RED PUMP RD              |              |                     |        |
|                         |                  |              |                |     | 07.140 CO402  | MOUNT ST                 |              |                     |        |
|                         |                  |              |                |     | 07.550        | STRUC #7001 STONE RUN    |              |                     |        |
|                         |                  |              |                |     | 08.160 CO403  | STEVENS RD               |              |                     |        |
|                         |                  |              |                |     | 08.460 CO 29  | LITTLE NEW YORK RD       |              |                     |        |
|                         |                  |              |                |     | 08.581        | DRAINAGE STRUC #07027X0  |              |                     |        |
|                         |                  |              |                |     | 08.970 OP599  | GREENMONT RD             |              |                     |        |
|                         |                  |              |                |     | 08.970 CO879  | GREENMONT RD             |              |                     |        |

\*A,B = UNIMPROVED; C = GRADED & DRAINED; D,E = SOIL, GRAVEL, STONE; F,G = LOW TYPE BITUMINOUS  
H,I = HIGH TYPE BITUMINOUS; J = CONCRETE; K = BRICK; L = BLOCK

STATE HIGHWAY ADMINISTRATION OF MARYLAND  
HIGHWAY INFORMATION SERVICES DIVISION  
DATA SUPPORT GROUP

STATE HIGHWAY LOCATION REFERENCE

COUNTY: CECIL  
DISTRICT: 2  
DATE: 12/31/12

**ROUTE NUMBER:** US 1 CONTINUED  
**INVENTORY DIRECTION:** NORTH  
**ROUTE NAME:** RISING SUN BYPASS

| STATE SYSTEM  | FUNCTIONAL CLASS | MEDIAN TYPE  | ACCESS CONTROL | NHS | MILEPOINT | MILEPOINT DESCRIPTION | MARKED LANES | SURFACE WIDTH/TYPE* | AADT  |
|---------------|------------------|--------------|----------------|-----|-----------|-----------------------|--------------|---------------------|-------|
| STATE PRIMARY | R RUR OPA        | NONE (UNDIV) | PARTIAL        | NHS | 09.230    | PENNSYLVANIA ST/L     | 2            | 24I                 | 8,342 |

**ROUTE NUMBER:** US 40  
**INVENTORY DIRECTION:** EAST  
**ROUTE NAME:** PULASKI HWY

| STATE SYSTEM    | FUNCTIONAL CLASS | MEDIAN TYPE      | ACCESS CONTROL | NHS | MILEPOINT | MILEPOINT DESCRIPTION              | MARKED LANES | SURFACE WIDTH/TYPE* | AADT   |
|-----------------|------------------|------------------|----------------|-----|-----------|------------------------------------|--------------|---------------------|--------|
| STATE SECONDARY | R URB OPA        | POSITIVE BARRIER | NONE           | NHS | 00.000    |                                    | 4            | 48J                 | 28,242 |
|                 |                  |                  |                |     | 00.000    | HARFORD CO/L                       |              |                     |        |
|                 |                  |                  |                |     | 00.000    | STRUC #H Z040 SUSQUEHANNA RIVER    |              |                     |        |
|                 |                  |                  |                |     | 00.000    | TOLL MAINTENANCE                   |              |                     |        |
|                 |                  |                  |                |     | 00.150    | SPEED LIMIT 45 MPH                 |              |                     |        |
|                 |                  |                  |                |     | 00.164    | MILE MARKER 1.0                    |              |                     |        |
|                 | U                |                  |                |     | 00.580    |                                    |              |                     |        |
|                 |                  |                  |                |     | 00.580    | IN CORP LMTS PERRYVILLE            |              |                     |        |
|                 |                  |                  |                |     | 00.630    | R/R #CR 530 166 S                  |              |                     |        |
|                 |                  |                  |                |     | 00.660    | OP637 ROUNDHOUSE DR                |              |                     |        |
|                 |                  |                  |                |     | 00.710    | MU116 FRENCHTOWN RD                |              |                     |        |
|                 |                  |                  |                |     | 00.780    | R/R #CR 517 635 K                  |              |                     |        |
|                 |                  |                  |                |     | 00.870    |                                    | 4            | 48I                 |        |
|                 |                  |                  |                |     | 00.870    | END BRIDGE                         |              |                     |        |
|                 |                  |                  |                |     | 00.870    | R/R #CSX 141 517 P                 |              |                     |        |
|                 |                  |                  |                |     | 00.890    |                                    | 3            | 109J                |        |
|                 |                  |                  |                |     | 00.930    | EXIT FR MDTAP WEIGH STATION (WB/L) |              |                     |        |
|                 |                  |                  |                |     | 00.990    |                                    | 7            | 109J                |        |
|                 |                  |                  |                |     | 00.990    | TOLL PLAZA (5 E/B TOLL LANES)      |              |                     |        |
|                 |                  |                  |                |     | 01.050    | ENT TO MDTAP WEIGH STATION (EB/L)  |              |                     |        |
|                 |                  |                  |                |     | 01.060    | CROSSOVER                          |              |                     |        |
|                 |                  |                  |                |     | 01.070    |                                    | 4            | 48I                 |        |
|                 |                  |                  |                |     | 01.090    | ENT TO MDTAP WEIGH STATION (WB/L)  |              |                     |        |
|                 |                  | CURBED           |                |     | 01.140    |                                    |              |                     |        |
|                 |                  |                  |                |     | 01.140    | SPUR TO MD 222                     |              |                     |        |
|                 |                  |                  |                |     | 01.160    | SPUR FR MD 222                     |              |                     |        |
|                 |                  |                  |                |     | 01.180    |                                    |              |                     | 22,280 |
|                 |                  |                  |                |     | 01.180    | END TOLL MAINTENANCE               |              |                     |        |

\*A,B = UNIMPROVED; C = GRADED & DRAINED; D,E = SOIL, GRAVEL, STONE; F,G = LOW TYPE BITUMINOUS  
H,I = HIGH TYPE BITUMINOUS; J = CONCRETE; K = BRICK; L = BLOCK

STATE HIGHWAY ADMINISTRATION OF MARYLAND  
HIGHWAY INFORMATION SERVICES DIVISION  
DATA SUPPORT GROUP

STATE HIGHWAY LOCATION REFERENCE

COUNTY: CECIL  
DISTRICT: 2  
DATE: 12/31/12

ROUTE NUMBER: US 40 CONTINUED  
INVENTORY DIRECTION: EAST  
ROUTE NAME: PULASKI HWY

| STATE SYSTEM    | FUNCTIONAL CLASS | MEDIAN TYPE | ACCESS CONTROL | NHS     | MILEPOINT     | MILEPOINT DESCRIPTION      | MARKED LANES | SURFACE WIDTH/TYPE* | AADT   |
|-----------------|------------------|-------------|----------------|---------|---------------|----------------------------|--------------|---------------------|--------|
| STATE SECONDARY | U URB OPA        | CURBED      | NONE           | NHS     | 01.180        | BEGIN STATE MAINTENANCE    | 4            | 48I                 | 22,280 |
|                 |                  |             |                |         | 01.180 MD222  | PERRYVILLE RD              |              |                     |        |
|                 |                  |             |                |         | 01.180        | TRAFFIC SIGNAL             |              |                     |        |
|                 |                  |             |                |         | 01.200        | SPUR TO MD 222             |              |                     |        |
|                 |                  |             |                |         | 01.270        | SPEED LIMIT 50 MPH         |              |                     |        |
|                 |                  |             |                |         | 01.318        | SIGN: WELCOME TO CECIL CO. |              |                     |        |
|                 |                  |             |                |         | 01.328        | DRAINAGE STRUC #07042X0    |              |                     |        |
|                 |                  |             |                |         | 01.368        | CROSSOVER                  |              |                     |        |
|                 |                  |             |                |         | 01.384        | SPUR TO COUDON BLVD        |              |                     |        |
|                 |                  |             |                |         | 01.399        | CROSSOVER                  |              |                     |        |
|                 |                  |             |                |         | 01.399        | TRAFFIC SIGNAL             |              |                     |        |
|                 |                  |             |                |         | 01.399 CO1011 | COUDON BLVD                |              |                     |        |
|                 |                  | UNPROTECTED |                |         | 01.418        |                            |              |                     |        |
|                 |                  |             |                |         | 01.418        | SPUR FR COUDON BLVD        |              |                     |        |
|                 |                  |             |                |         | 01.418        | SPUR TO PERRYVILLE STATION |              |                     |        |
|                 |                  |             |                |         | 01.630        | CROSSOVER                  |              |                     |        |
|                 | R                |             |                |         | 01.730        | OUT CORP LMTS PERRYVILLE   |              |                     |        |
|                 |                  |             |                |         | 01.916        | SPEED LIMIT 55 MPH         |              |                     |        |
|                 |                  |             |                |         | 02.000 CO112  | CEDAR CORNER RD            |              |                     |        |
|                 |                  |             |                |         | 02.000        | CROSSOVER                  |              |                     |        |
|                 |                  |             |                |         | 02.010        | STRUC #7013 MILL CREEK     |              |                     |        |
|                 |                  |             |                |         | 02.011        | MILE MARKER 2.0            |              |                     |        |
|                 |                  |             |                |         | 02.030 CO114  | MILL CREEK RD              |              |                     |        |
|                 |                  |             |                |         | 02.030        | CROSSOVER                  |              |                     |        |
|                 |                  |             |                |         | 02.350 MU 75  | CHESAPEAKE LANDING DR      |              |                     |        |
|                 |                  |             |                |         | 02.350        | CROSSOVER                  |              |                     |        |
|                 | U                |             |                |         | 02.510        | IN CORP LMTS PERRYVILLE    |              |                     |        |
|                 |                  |             |                |         | 02.526        | MILE MARKER 2.5            |              |                     |        |
|                 |                  |             |                |         | 02.545        | DIRECTIONAL CROSSOVER      |              |                     |        |
|                 | R                |             |                |         | 02.750        | OUT CORP LMTS PERRYVILLE   |              |                     |        |
|                 |                  |             |                |         | 02.860        | SIMMONS LA                 |              |                     |        |
|                 |                  |             |                |         | 02.860        | CROSSOVER                  |              |                     |        |
|                 |                  |             |                |         | 03.022        | MILE MARKER 3.0            |              |                     |        |
|                 | RUR MINOR ART    |             |                | NOT NHS | 03.150        |                            |              |                     |        |
|                 |                  |             |                |         | 03.150 CO102  | JACKSON STATION RD         |              |                     |        |

\*A,B = UNIMPROVED; C = GRADED & DRAINED; D,E = SOIL, GRAVEL, STONE; F,G = LOW TYPE BITUMINOUS  
H,I = HIGH TYPE BITUMINOUS; J = CONCRETE; K = BRICK; L = BLOCK

STATE HIGHWAY ADMINISTRATION OF MARYLAND  
HIGHWAY INFORMATION SERVICES DIVISION  
DATA SUPPORT GROUP

STATE HIGHWAY LOCATION REFERENCE

COUNTY: CECIL  
DISTRICT: 2  
DATE: 12/31/12

ROUTE NUMBER: US 40 CONTINUED  
INVENTORY DIRECTION: EAST  
ROUTE NAME: PULASKI HWY

| STATE SYSTEM    | FUNCTIONAL CLASS | MEDIAN TYPE      | ACCESS CONTROL | NHS     | MILEPOINT | MILEPOINT DESCRIPTION          | MARKED LANES | SURFACE WIDTH/TYPE* | AADT   |
|-----------------|------------------|------------------|----------------|---------|-----------|--------------------------------|--------------|---------------------|--------|
| STATE SECONDARY | R RUR MINOR ART  | UNPROTECTED      | NONE           | NOT NHS | 03.400    | DRAINAGE STRUC                 | 4            | 48I                 | 22,280 |
|                 |                  |                  |                |         | 03.420    | STRUC #7014 PRINCIPIO CREEK    |              |                     |        |
|                 |                  |                  |                |         | 03.520    | MILE MARKER 3.5                |              |                     |        |
|                 |                  |                  |                |         | 03.527    | SIGN: BIKE ROUTE               |              |                     |        |
|                 |                  | POSITIVE BARRIER |                |         | 03.915    |                                |              |                     |        |
|                 |                  |                  |                |         | 03.940    | SPUR FR BELVIDERE RD           |              |                     |        |
|                 |                  | UNPROTECTED      |                |         | 03.950    |                                |              |                     |        |
|                 |                  |                  |                |         | 03.950    | CO 87 BELVIDERE RD             |              |                     |        |
|                 |                  |                  |                |         | 03.950    | MD 7B PRINCIPIO FURNACE RD     |              |                     |        |
|                 |                  |                  |                |         | 03.950    | TRAFFIC SIGNAL                 |              |                     |        |
|                 |                  |                  |                |         | 03.950    | CROSSOVER                      |              |                     |        |
|                 |                  |                  |                |         | 03.960    | SPUR TO BELVIDERE RD           |              |                     |        |
|                 |                  |                  |                |         | 04.044    | MILE MARKER 4.0                |              |                     |        |
|                 |                  |                  |                |         | 04.380    | SPUR TO MD 7C                  |              |                     |        |
|                 |                  |                  |                |         | 04.420    | MD 7C W OLD PHILADELPHIA RD    |              |                     |        |
|                 |                  |                  |                |         | 04.420    | CROSSOVER                      |              |                     |        |
|                 |                  |                  |                |         | 04.430    | SPUR FR MD 7C                  |              |                     |        |
|                 |                  |                  |                |         | 04.528    | MILE MARKER 4.5                |              |                     |        |
|                 |                  | CURBED           |                |         | 04.888    |                                |              |                     |        |
|                 |                  |                  |                |         | 04.888    | SPUR FR PRINCIPIO BUS PARK     |              |                     |        |
|                 |                  |                  |                |         | 04.906    | DIRECTIONAL CROSSOVER          |              |                     |        |
|                 |                  |                  |                |         | 04.906    | TRAFFIC SIGNAL                 |              |                     |        |
|                 |                  |                  |                |         | 04.906    | ENT TO PRINCIPIO BUSINESS PARK |              |                     |        |
|                 |                  | UNPROTECTED      |                |         | 04.916    |                                |              |                     |        |
|                 |                  |                  |                |         | 04.916    | SPUR TO PRINCIPIO BUS PARK     |              |                     |        |
|                 |                  |                  |                |         | 05.026    | MILE MARKER 5.0                |              |                     |        |
|                 |                  |                  |                |         | 05.445    | SIGN: BIKE ROUTE               |              |                     |        |
|                 |                  |                  |                |         | 05.513    | MILE MARKER 5.5                |              |                     |        |
|                 |                  |                  |                |         | 05.613    | DRAINAGE STRUC #07043X0        |              |                     |        |
|                 |                  |                  |                |         | 05.829    | PICNIC AREA                    |              |                     |        |
|                 |                  |                  |                |         | 05.960    | SPUR FR PRINCIPIO PKWY E       |              |                     |        |
|                 |                  |                  |                |         | 05.970    | COOL SPRINGS RD                |              |                     |        |
|                 |                  |                  |                |         | 05.970    | CROSSOVER                      |              |                     |        |
|                 |                  |                  |                |         | 05.970    | CO1063 PRINCIPIO PKWY E        |              |                     |        |
|                 |                  |                  |                |         | 05.980    | SPUR TO PRINCIPIO PKWY E       |              |                     |        |

\*A,B = UNIMPROVED; C = GRADED & DRAINED; D,E = SOIL, GRAVEL, STONE; F,G = LOW TYPE BITUMINOUS  
H,I = HIGH TYPE BITUMINOUS; J = CONCRETE; K = BRICK; L = BLOCK



STATE HIGHWAY ADMINISTRATION OF MARYLAND  
HIGHWAY INFORMATION SERVICES DIVISION  
DATA SUPPORT GROUP

STATE HIGHWAY LOCATION REFERENCE

COUNTY: CECIL  
DISTRICT: 2  
DATE: 12/31/12

ROUTE NUMBER: US 40 CONTINUED  
INVENTORY DIRECTION: EAST  
ROUTE NAME: PULASKI HWY

| STATE SYSTEM    | FUNCTIONAL CLASS | MEDIAN TYPE | ACCESS CONTROL | NHS     | MILEPOINT | MILEPOINT DESCRIPTION               | MARKED LANES | SURFACE WIDTH/TYPE* | AADT   |
|-----------------|------------------|-------------|----------------|---------|-----------|-------------------------------------|--------------|---------------------|--------|
| STATE SECONDARY | R RUR MINOR ART  | UNPROTECTED | NONE           | NOT NHS | 06.031    | MILE MARKER 6.0                     | 4            | 48I                 | 22,280 |
|                 |                  |             |                |         | 06.360    | RITCHIE WAY                         |              |                     |        |
|                 |                  |             |                |         | 06.360    | CROSSOVER                           |              |                     |        |
|                 |                  |             |                |         | 06.360    | NO NAME                             |              |                     |        |
|                 |                  |             |                |         | 06.458    | SPEED LIMIT 55 MPH                  |              |                     |        |
|                 |                  |             |                |         | 06.541    | MILE MARKER 6.5                     |              |                     |        |
|                 |                  |             |                |         | 06.574    | DRAINAGE STRUC #07044X0             |              |                     |        |
|                 |                  |             |                |         | 06.656    | DRAINAGE STRUC #07045X0             |              |                     |        |
|                 |                  |             |                |         | 06.986    | CROSSOVER                           |              |                     |        |
|                 |                  |             |                |         | 07.010    | MILE MARKER 7.0                     |              |                     |        |
|                 |                  |             |                |         | 07.083    | DRAINAGE STRUC #07046X0             |              |                     |        |
|                 |                  |             |                |         | 07.350    | CO 79<br>RED TOAD RD                |              |                     |        |
|                 |                  |             |                |         | 07.350    | TRAFFIC SIGNAL                      |              |                     |        |
|                 | URB OPA          |             |                | NHS     | 07.550    |                                     |              |                     |        |
|                 |                  |             |                |         | 07.550    | CO123<br>WELLS CAMP RD              |              |                     |        |
|                 |                  |             |                |         | 07.550    | MILE MARKER 7.5                     |              |                     |        |
|                 |                  |             |                |         | 07.650    |                                     |              |                     |        |
|                 |                  |             |                |         | 07.793    | RHUDY DR                            |              |                     |        |
|                 |                  |             |                |         | 07.883    | CROSSOVER                           |              |                     |        |
|                 |                  |             |                |         | 07.930    | STRUC #7015 STONY RUN               |              |                     |        |
|                 |                  |             |                |         | 08.040    | MILE MARKER 8.0                     |              |                     |        |
|                 |                  |             |                |         | 08.080    | DIRECTIONAL CROSSOVER               |              |                     |        |
|                 |                  | CURBED      |                |         | 08.170    |                                     |              |                     |        |
|                 |                  |             |                |         | 08.170    | CO125<br>RAZOR STRAP RD             |              |                     |        |
|                 |                  |             |                |         | 08.170    | DIRECTIONAL CROSSOVER               |              |                     |        |
|                 |                  |             |                |         | 08.180    | ENT TO MD STATE POLICE BARRACKS "F" |              |                     |        |
|                 |                  |             |                |         | 08.246    | SPUR TO MD 272                      |              |                     |        |
|                 |                  |             |                |         | 08.270    | SPUR FR MD 272                      |              |                     |        |
|                 |                  |             |                |         | 08.300    |                                     |              |                     | 29,250 |
|                 |                  |             |                |         | 08.300    | MD272<br>NORTHEAST RD               |              |                     |        |
|                 |                  |             |                |         | 08.300    | TRAFFIC SIGNAL                      |              |                     |        |
|                 |                  | UNPROTECTED |                |         | 08.330    |                                     |              |                     |        |
|                 |                  |             |                |         | 08.330    | CO206<br>CAMERON RD                 |              |                     |        |
|                 |                  |             |                |         | 08.330    | SPUR TO MD 272                      |              |                     |        |
|                 |                  |             |                |         | 08.470    | CO577<br>ROGERS RD                  |              |                     |        |

\*A,B = UNIMPROVED; C = GRADED & DRAINED; D,E = SOIL, GRAVEL, STONE; F,G = LOW TYPE BITUMINOUS  
H,I = HIGH TYPE BITUMINOUS; J = CONCRETE; K = BRICK; L = BLOCK

STATE HIGHWAY ADMINISTRATION OF MARYLAND  
HIGHWAY INFORMATION SERVICES DIVISION  
DATA SUPPORT GROUP

STATE HIGHWAY LOCATION REFERENCE

COUNTY: CECIL  
DISTRICT: 2  
DATE: 12/31/12

ROUTE NUMBER: US 40 CONTINUED  
INVENTORY DIRECTION: EAST  
ROUTE NAME: PULASKI HWY

| STATE SYSTEM    | FUNCTIONAL CLASS | MEDIAN TYPE      | ACCESS CONTROL | NHS     | MILEPOINT     | MILEPOINT DESCRIPTION               | MARKED LANES | SURFACE WIDTH/TYPE* | AADT   |
|-----------------|------------------|------------------|----------------|---------|---------------|-------------------------------------|--------------|---------------------|--------|
| STATE SECONDARY | R URB OPA        | UNPROTECTED      | NONE           | NHS     | 08.470 CO207  | MAIN ST EXT N                       | 4            | 48I                 | 29,250 |
|                 |                  |                  |                |         | 08.470        | DIRECTIONAL CROSSOVER               |              |                     |        |
|                 |                  |                  |                |         | 08.550        | MILE MARKER 8.5                     |              |                     |        |
|                 |                  |                  |                |         | 08.603        | SPUR FR SYCAMORE DR                 |              |                     |        |
|                 |                  |                  |                |         | 08.615        | CROSSOVER                           |              |                     |        |
|                 |                  |                  |                |         | 08.640 MU289  | SYCAMORE DR                         |              |                     |        |
|                 |                  |                  |                |         | 08.655        | SPUR TO SYCAMORE DR                 |              |                     |        |
|                 |                  | POSITIVE BARRIER |                |         | 08.757        |                                     |              |                     |        |
|                 |                  |                  |                |         | 08.830        |                                     | 4            | 48J                 |        |
|                 |                  |                  |                |         | 08.830        | BEGIN BRIDGE                        |              |                     |        |
|                 |                  |                  |                |         | 08.840        | STRUC #7016 BIG NORTH EAST CREEK    |              |                     |        |
|                 |                  |                  |                |         | 08.860        |                                     | 4            | 48I                 |        |
|                 |                  |                  |                |         | 08.860        | END BRIDGE                          |              |                     |        |
|                 |                  |                  |                |         | 08.940        |                                     | 4            | 48J                 |        |
|                 |                  |                  |                |         | 08.940        | BEGIN BRIDGE                        |              |                     |        |
|                 |                  |                  |                |         | 08.950        | STRUC #7017 LITTLE NORTH EAST CREEK |              |                     |        |
|                 |                  |                  |                |         | 08.960        |                                     | 4            | 48I                 |        |
|                 |                  |                  |                |         | 08.960        | END BRIDGE                          |              |                     |        |
|                 |                  | UNPROTECTED      |                |         | 08.992        |                                     |              |                     |        |
|                 |                  |                  |                |         | 09.061        | MILE MARKER 9.0                     |              |                     |        |
|                 |                  |                  |                |         | 09.070 CO912  | FLINT DR                            |              |                     |        |
|                 | RUR MINOR ART    |                  |                | NOT NHS | 09.190        |                                     |              |                     |        |
|                 |                  |                  |                |         | 09.190 CO167  | MECHANICS VALLEY RD                 |              |                     |        |
|                 |                  |                  |                |         | 09.190        | TRAFFIC SIGNAL                      |              |                     |        |
|                 |                  |                  |                |         | 09.250 CO1004 | MONTGOMERY DR                       |              |                     |        |
|                 |                  |                  |                |         | 09.324        | SIGN: BIKE ROUTE                    |              |                     |        |
|                 |                  |                  |                |         | 09.410        | TRUTH AND LIFE CENTER               |              |                     |        |
|                 |                  |                  |                |         | 09.490        | CROSSOVER                           |              |                     |        |
|                 |                  |                  |                |         | 09.553        | MILE MARKER 9.5                     |              |                     |        |
|                 |                  |                  |                |         | 09.591        | DRAINAGE STRUC #07048X0             |              |                     |        |
|                 |                  |                  |                |         | 09.720 OP625  | CECIL WOODS RD                      |              |                     |        |
|                 |                  |                  |                |         | 09.770        | CROSSOVER                           |              |                     |        |
|                 |                  |                  |                |         | 10.010        | SHILOH DR                           |              |                     |        |
|                 |                  |                  |                |         | 10.030        | WILDERNESS RD                       |              |                     |        |
|                 |                  |                  |                |         | 10.043        | MILE MARKER 10.0                    |              |                     |        |

\*A,B = UNIMPROVED; C = GRADED & DRAINED; D,E = SOIL, GRAVEL, STONE; F,G = LOW TYPE BITUMINOUS  
H,I = HIGH TYPE BITUMINOUS; J = CONCRETE; K = BRICK; L = BLOCK

STATE HIGHWAY ADMINISTRATION OF MARYLAND  
HIGHWAY INFORMATION SERVICES DIVISION  
DATA SUPPORT GROUP

STATE HIGHWAY LOCATION REFERENCE

COUNTY: CECIL  
DISTRICT: 2  
DATE: 12/31/12

ROUTE NUMBER: US 40 CONTINUED  
INVENTORY DIRECTION: EAST  
ROUTE NAME: PULASKI HWY

| STATE SYSTEM    | FUNCTIONAL CLASS | MEDIAN TYPE | ACCESS CONTROL | NHS     | MILEPOINT    | MILEPOINT DESCRIPTION           | MARKED LANES | SURFACE WIDTH/TYPE* | AADT   |
|-----------------|------------------|-------------|----------------|---------|--------------|---------------------------------|--------------|---------------------|--------|
| STATE SECONDARY | R RUR MINOR ART  | UNPROTECTED | NONE           | NOT NHS | 10.123       | CROSSOVER                       | 4            | 48I                 | 29,250 |
|                 |                  |             |                |         | 10.480 CO175 | MARLEY RD                       |              |                     |        |
|                 |                  |             |                |         | 10.480       | CROSSOVER                       |              |                     |        |
|                 |                  |             |                |         | 10.544       | MILE MARKER 10.5                |              |                     |        |
|                 |                  |             |                |         | 10.701       | RADIO/CELL TOWER                |              |                     |        |
|                 |                  |             |                |         | 10.800       | HAMILTON LA                     |              |                     |        |
|                 |                  |             |                |         | 10.800       | CROSSOVER                       |              |                     |        |
|                 |                  |             |                |         | 10.850       | RUBY LA                         |              |                     |        |
|                 |                  |             |                |         | 10.980       | CECIL COUNTY ACTIVITY CENTER LA |              |                     |        |
|                 |                  |             |                |         | 11.055       | MILE MARKER 11.0                |              |                     |        |
|                 |                  |             |                |         | 11.122       | PINE HILL DR                    |              |                     |        |
|                 |                  |             |                |         | 11.230       | CROSSOVER                       |              |                     |        |
|                 |                  |             |                |         | 11.380       | EPHRATA AVE                     |              |                     |        |
|                 |                  |             |                |         | 11.413       | DRAINAGE STRUC #07049X0         |              |                     |        |
|                 |                  |             |                |         | 11.490       | CROSSOVER                       |              |                     |        |
|                 |                  |             |                |         | 11.556       | MILE MARKER 11.5                |              |                     |        |
|                 |                  |             |                |         | 11.780       | CROSSOVER                       |              |                     |        |
|                 |                  |             |                |         | 11.906       | CROSSOVER                       |              |                     |        |
|                 |                  |             |                |         | 11.910       | MILE MARKER 12.0                |              |                     |        |
|                 |                  |             |                |         | 12.186       | SIGN: BIKE LANE                 |              |                     |        |
|                 |                  |             |                |         | 12.275       | FELLOWSHIP BAPTIST CHURCH       |              |                     |        |
|                 |                  |             |                |         | 12.313       | CROSSOVER                       |              |                     |        |
|                 |                  |             |                |         | 12.523       | MILE MARKER 12.5                |              |                     |        |
|                 |                  |             |                |         | 12.750 CO176 | THIOKOL RD                      |              |                     |        |
|                 |                  |             |                |         | 12.750       | DIRECTIONAL CROSSOVER           |              |                     |        |
|                 |                  |             |                |         | 13.020 CO204 | OLD ELK NECK RD                 |              |                     |        |
|                 |                  |             |                |         | 13.020 CO425 | NOTTINGHAM RD                   |              |                     |        |
|                 |                  |             |                |         | 13.020       | DIRECTIONAL CROSSOVER           |              |                     |        |
|                 |                  |             |                |         | 13.043       | MILE MARKER 13.0                |              |                     |        |
|                 |                  |             |                |         | 13.045       | SPUR TO NOTTINGHAM RD           |              |                     |        |
|                 |                  |             |                |         | 13.360       | SPUR FR MD 279                  |              |                     |        |
|                 | URB OPA          |             |                | NHS     | 13.400       |                                 |              |                     | 31,710 |
|                 |                  |             |                |         | 13.400 MD 7C | E OLD PHILADELPHIA RD           |              |                     |        |
|                 |                  |             |                |         | 13.400 MD279 | ELKTON RD                       |              |                     |        |
|                 |                  |             |                |         | 13.400       | TRAFFIC SIGNAL                  |              |                     |        |

\*A,B = UNIMPROVED; C = GRADED & DRAINED; D,E = SOIL, GRAVEL, STONE; F,G = LOW TYPE BITUMINOUS  
H,I = HIGH TYPE BITUMINOUS; J = CONCRETE; K = BRICK; L = BLOCK

STATE HIGHWAY ADMINISTRATION OF MARYLAND  
HIGHWAY INFORMATION SERVICES DIVISION  
DATA SUPPORT GROUP

STATE HIGHWAY LOCATION REFERENCE

COUNTY: CECIL  
DISTRICT: 2  
DATE: 12/31/12

ROUTE NUMBER: US 40 CONTINUED  
INVENTORY DIRECTION: EAST  
ROUTE NAME: PULASKI HWY

| STATE SYSTEM    | FUNCTIONAL CLASS | MEDIAN TYPE      | ACCESS CONTROL | NHS | MILEPOINT    | MILEPOINT DESCRIPTION        | MARKED LANES | SURFACE WIDTH/TYPE* | AADT   |
|-----------------|------------------|------------------|----------------|-----|--------------|------------------------------|--------------|---------------------|--------|
| STATE SECONDARY | R URB OPA        | UNPROTECTED      | NONE           | NHS | 13.400       | CROSSOVER                    | 4            | 48I                 | 31,710 |
|                 |                  |                  |                |     | 13.430       |                              |              |                     |        |
|                 |                  |                  |                |     | 13.430       | SPUR TO MD 279               |              |                     |        |
|                 |                  |                  |                |     | 13.470       | SPEED LIMIT 45 MPH           |              |                     |        |
|                 |                  |                  |                |     | 13.500       | SIGN: BIKE ROUTE             |              |                     |        |
|                 |                  | POSITIVE BARRIER |                |     | 13.510       |                              |              |                     |        |
|                 |                  |                  |                |     | 13.555       | MILE MARKER 13.5             |              |                     |        |
|                 |                  |                  |                |     | 13.570       |                              | 4            | 48J                 |        |
|                 |                  |                  |                |     | 13.570       | BEGIN BRIDGE                 |              |                     |        |
|                 | U                |                  |                |     | 13.590       | IN CORP LMTS ELKTON          |              |                     |        |
|                 |                  |                  |                |     | 13.590       | STRUC #7018 LITTLE ELK CREEK |              |                     |        |
|                 |                  |                  |                |     | 13.630       |                              | 4            | 48I                 |        |
|                 |                  |                  |                |     | 13.630       | END BRIDGE                   |              |                     |        |
|                 |                  |                  |                |     | 13.690       |                              | 4            | 48J                 |        |
|                 |                  |                  |                |     | 13.690       | BEGIN BRIDGE                 |              |                     |        |
|                 |                  |                  |                |     | 13.710       | R/R #CR 530 706 D            |              |                     |        |
|                 |                  |                  |                |     | 13.710       | STRUC #7019                  |              |                     |        |
|                 |                  |                  |                |     | 13.750       |                              | 4            | 48I                 |        |
|                 |                  |                  |                |     | 13.750       | END BRIDGE                   |              |                     |        |
|                 |                  | UNPROTECTED      |                |     | 13.807       |                              |              |                     |        |
|                 |                  |                  |                |     | 13.970 MU330 | JEFFERS ST                   |              |                     |        |
|                 |                  |                  |                |     | 14.067       | MILE MARKER 14.0             |              |                     |        |
|                 |                  |                  |                |     | 14.089       | CROSSOVER                    |              |                     |        |
|                 |                  |                  |                |     | 14.180       | SPUR FR LANDING LA           |              |                     |        |
|                 |                  |                  |                |     | 14.200 MU360 | LANDING LA                   |              |                     |        |
|                 |                  |                  |                |     | 14.200       | TRAFFIC SIGNAL               |              |                     |        |
|                 |                  |                  |                |     | 14.316       | SPEED LIMIT 45 MPH           |              |                     |        |
|                 |                  |                  |                |     | 14.349       | SIGN: BIKE ROUTE             |              |                     |        |
|                 |                  |                  |                |     | 14.351       | CROSSOVER                    |              |                     |        |
|                 |                  | POSITIVE BARRIER |                |     | 14.430       |                              |              |                     |        |
|                 |                  |                  |                |     | 14.510       |                              | 4            | 48J                 |        |
|                 |                  |                  |                |     | 14.510       | BEGIN BRIDGE                 |              |                     |        |
|                 |                  |                  |                |     | 14.540       | STRUC #7021 BIG ELK CREEK    |              |                     |        |
|                 |                  |                  |                |     | 14.580       |                              | 4            | 48I                 |        |
|                 |                  |                  |                |     | 14.580       | END BRIDGE                   |              |                     |        |

\*A,B = UNIMPROVED; C = GRADED & DRAINED; D,E = SOIL, GRAVEL, STONE; F,G = LOW TYPE BITUMINOUS  
H,I = HIGH TYPE BITUMINOUS; J = CONCRETE; K = BRICK; L = BLOCK

STATE HIGHWAY ADMINISTRATION OF MARYLAND  
HIGHWAY INFORMATION SERVICES DIVISION  
DATA SUPPORT GROUP

STATE HIGHWAY LOCATION REFERENCE

COUNTY: CECIL  
DISTRICT: 2  
DATE: 12/31/12

ROUTE NUMBER: US 40 CONTINUED  
INVENTORY DIRECTION: EAST  
ROUTE NAME: PULASKI HWY

| STATE SYSTEM    | FUNCTIONAL CLASS | MEDIAN TYPE                     | ACCESS CONTROL | NHS | MILEPOINT    | MILEPOINT DESCRIPTION          | MARKED LANES | SURFACE WIDTH/TYPE* | AADT   |
|-----------------|------------------|---------------------------------|----------------|-----|--------------|--------------------------------|--------------|---------------------|--------|
| STATE SECONDARY | U URB OPA        | POSITIVE BARRIER<br>UNPROTECTED | NONE           | NHS | 14.591       | MILE MARKER 14.5               | 4            | 48I                 | 31,710 |
|                 |                  |                                 |                |     | 14.618       |                                |              |                     |        |
|                 |                  |                                 |                |     | 14.783       | SIGN: END BIKE ROUTE           |              |                     |        |
|                 |                  |                                 |                |     | 14.850       | SPUR FR MD 213 SB              |              |                     |        |
|                 |                  |                                 |                |     | 14.880       |                                |              |                     | 27,930 |
|                 |                  |                                 |                |     | 14.880 MD213 | S BRIDGE ST                    |              |                     |        |
|                 |                  |                                 |                |     | 14.880       | TRAFFIC SIGNAL                 |              |                     |        |
|                 |                  |                                 |                |     | 14.900       | SPUR FR MD 213 NB              |              |                     |        |
|                 |                  |                                 |                |     | 15.010 CO209 | NORMAN ALLEN ST                |              |                     |        |
|                 |                  |                                 |                |     | 15.057       | MILE MARKER 15.0               |              |                     |        |
|                 |                  |                                 |                |     | 15.057       | SPEED LIMIT 45 MPH             |              |                     |        |
|                 |                  |                                 |                |     | 15.080       | ENT TO BIG ELK SHOPPING CENTER |              |                     |        |
|                 |                  |                                 |                |     | 15.080       | TRAFFIC SIGNAL                 |              |                     |        |
|                 |                  |                                 |                |     | 15.080       | CROSSOVER                      |              |                     |        |
|                 |                  |                                 |                |     | 15.220 CO210 | JOSEPH GALLAGHER ST            |              |                     |        |
|                 |                  |                                 |                |     | 15.320 MU575 | WHITE HALL RD                  |              |                     |        |
|                 |                  |                                 |                |     | 15.320 CO211 | WHITE HALL RD                  |              |                     |        |
|                 |                  |                                 |                |     | 15.320       | TRAFFIC SIGNAL                 |              |                     |        |
|                 |                  |                                 |                |     | 15.320       | CROSSOVER                      |              |                     |        |
|                 |                  |                                 |                |     | 15.380       | SPEED LIMIT 55 MPH             |              |                     |        |
|                 |                  |                                 |                |     | 15.540 MU163 | COACHMANS DR                   |              |                     |        |
|                 |                  |                                 |                |     | 15.551       | MILE MARKER 15.5               |              |                     |        |
|                 |                  | POSITIVE BARRIER                |                |     | 15.561       |                                |              |                     |        |
|                 |                  |                                 |                |     | 15.561       | CROSSOVER                      |              |                     |        |
|                 |                  |                                 |                |     | 15.564       | SINGERLY VOL. FIRE DEPT.       |              |                     |        |
|                 |                  | UNPROTECTED                     |                |     | 15.590       |                                |              |                     |        |
|                 |                  |                                 |                |     | 15.610 MU455 | NORMIRA AVE                    |              |                     |        |
|                 | R                |                                 |                |     | 15.710       | OUT CORP LMTS ELKTON           |              |                     |        |
|                 |                  |                                 |                |     | 15.820       | CROSSOVER                      |              |                     |        |
|                 |                  |                                 |                |     | 16.050       | FOXWOOD CHASE BLVD             |              |                     |        |
|                 |                  |                                 |                |     | 16.065       | CROSSOVER                      |              |                     |        |
|                 |                  |                                 |                |     | 16.071       | MILE MARKER 16.0               |              |                     |        |
|                 |                  |                                 |                |     | 16.220       |                                |              |                     | 26,070 |
|                 |                  |                                 |                |     | 16.220 MD 7D | DELAWARE AVE                   |              |                     |        |
|                 |                  |                                 |                |     | 16.220       | TRAFFIC SIGNAL                 |              |                     |        |

\*A,B = UNIMPROVED; C = GRADED & DRAINED; D,E = SOIL, GRAVEL, STONE; F,G = LOW TYPE BITUMINOUS  
H,I = HIGH TYPE BITUMINOUS; J = CONCRETE; K = BRICK; L = BLOCK

STATE HIGHWAY ADMINISTRATION OF MARYLAND  
HIGHWAY INFORMATION SERVICES DIVISION  
DATA SUPPORT GROUP

STATE HIGHWAY LOCATION REFERENCE

COUNTY: CECIL  
DISTRICT: 2  
DATE: 12/31/12

**ROUTE NUMBER:** US 40 CONTINUED  
**INVENTORY DIRECTION:** EAST  
**ROUTE NAME:** PULASKI HWY

| STATE SYSTEM    | FUNCTIONAL CLASS | MEDIAN TYPE | ACCESS CONTROL | NHS | MILEPOINT    | MILEPOINT DESCRIPTION   | MARKED LANES | SURFACE WIDTH/TYPE* | AADT   |
|-----------------|------------------|-------------|----------------|-----|--------------|-------------------------|--------------|---------------------|--------|
| STATE SECONDARY | R URB OPA        | UNPROTECTED | NONE           | NHS | 16.220       | CROSSOVER               | 4            | 48I                 | 26,070 |
|                 |                  |             |                |     | 16.270 MD 7E | NO NAME                 |              |                     |        |
|                 |                  |             |                |     | 16.330 CO213 | MALONEY RD              |              |                     |        |
|                 |                  |             |                |     | 16.330       | CROSSOVER               |              |                     |        |
|                 |                  |             |                |     | 16.420 CO214 | MELBOURNE BLVD          |              |                     |        |
|                 |                  |             |                |     | 16.420       | TRAFFIC SIGNAL          |              |                     |        |
|                 |                  |             |                |     | 16.430       | SPEED LIMIT 55 MPH      |              |                     |        |
|                 |                  |             |                |     | 16.634       | DRAINAGE STRUC #07011X0 |              |                     |        |
|                 |                  |             |                |     | 16.704       | CROSSOVER               |              |                     |        |
|                 | U                |             |                |     | 17.030       | IN CORP LMTS ELKTON     |              |                     |        |
|                 |                  |             |                |     | 17.050 MD781 | DELANCY RD              |              |                     |        |
|                 |                  |             |                |     | 17.050       | BAKERS LA               |              |                     |        |
|                 |                  |             |                |     | 17.050       | TRAFFIC SIGNAL          |              |                     |        |
|                 |                  |             |                |     | 17.050       | CROSSOVER               |              |                     |        |
|                 |                  |             |                |     | 17.060       | SPUR FR BAKERS LA       |              |                     |        |
|                 |                  |             |                |     | 17.160       | SPUR FR AUTOMOTIVE BLVD |              |                     |        |
|                 |                  |             |                |     | 17.170 MU133 | CHESAPEAKE BLVD         |              |                     |        |
|                 |                  |             |                |     | 17.170 MU 17 | AUTOMOTIVE BLVD         |              |                     |        |
|                 |                  |             |                |     | 17.170       | TRAFFIC SIGNAL          |              |                     |        |
|                 |                  |             |                |     | 17.170       | CROSSOVER               |              |                     |        |
|                 |                  |             |                |     | 17.180       | SPUR TO AUTOMOTIVE BLVD |              |                     |        |
|                 |                  |             |                |     | 17.280       | DELAWARE ST/L           |              |                     |        |
|                 |                  |             |                |     | 17.280       | CROSSOVER               |              |                     |        |

**ROUTE NUMBER:** US 222  
**INVENTORY DIRECTION:** NORTH  
**ROUTE NAME:** ROCK SPRINGS RD

| STATE SYSTEM    | FUNCTIONAL CLASS | MEDIAN TYPE  | ACCESS CONTROL | NHS | MILEPOINT    | MILEPOINT DESCRIPTION   | MARKED LANES | SURFACE WIDTH/TYPE* | AADT  |
|-----------------|------------------|--------------|----------------|-----|--------------|-------------------------|--------------|---------------------|-------|
| STATE SECONDARY | R RUR OPA        | NONE (UNDIV) | NONE           | NHS | 00.000       |                         | 2            | 24I                 | 6,280 |
|                 |                  |              |                |     | 00.000 CO568 | ROWLANDSVILLE RD (BACK) |              |                     |       |
|                 |                  |              |                |     | 00.000 US 1  | CONOWINGO RD            |              |                     |       |
|                 |                  |              |                |     | 00.000       | TRAFFIC SIGNAL          |              |                     |       |
|                 |                  |              |                |     | 00.020       |                         |              |                     |       |
|                 |                  |              |                |     | 00.020       | SPUR TO US 1            |              |                     |       |

\*A,B = UNIMPROVED; C = GRADED & DRAINED; D,E = SOIL, GRAVEL, STONE; F,G = LOW TYPE BITUMINOUS  
H,I = HIGH TYPE BITUMINOUS; J = CONCRETE; K = BRICK; L = BLOCK

STATE HIGHWAY LOCATION REFERENCE

COUNTY: CECIL  
DISTRICT: 2  
DATE: 12/31/12

**ROUTE NUMBER:** US 222 **CONTINUED**  
**INVENTORY DIRECTION:** NORTH  
**ROUTE NAME:** ROCK SPRINGS RD

| STATE SYSTEM    | FUNCTIONAL CLASS | MEDIAN TYPE  | ACCESS CONTROL | NHS | MILEPOINT    | MILEPOINT DESCRIPTION    | MARKED LANES | SURFACE WIDTH/TYPE* | AADT  |
|-----------------|------------------|--------------|----------------|-----|--------------|--------------------------|--------------|---------------------|-------|
| STATE SECONDARY | R RUR OPA        | NONE (UNDIV) | NONE           | NHS | 00.184       | SPEED LIMIT 35 MPH       | 2            | 24I                 | 6,280 |
|                 |                  |              |                |     | 00.336       | CONOWINGO BAPTIST CHURCH |              |                     |       |
|                 |                  |              |                |     | 00.500       | SPEED LIMIT 50 MPH       |              |                     |       |
|                 |                  |              |                |     | 00.590       | FROCK LA                 |              |                     |       |
|                 |                  |              |                |     | 00.690 CO 6  | JOHNSON RD               |              |                     |       |
|                 |                  |              |                |     | 00.721       | DRAINAGE STRUC #07080X0  |              |                     |       |
|                 |                  |              |                |     | 00.850 CO 11 | MT ZOAR RD               |              |                     |       |
|                 |                  |              |                |     | 01.310 CO999 | BENJAMINS LANDING RD     |              |                     |       |
|                 |                  |              |                |     | 01.670       |                          |              |                     | 3,760 |
|                 |                  |              |                |     | 01.670 CO695 | RAGAN RD                 |              |                     |       |
|                 |                  |              |                |     | 01.670 CO560 | OLD CONOWINGO RD         |              |                     |       |
|                 |                  |              |                |     | 02.000 CO399 | OAKWOOD RD               |              |                     |       |
|                 |                  |              |                |     | 02.030       | MILLERS PARK DR          |              |                     |       |
|                 |                  |              |                |     | 02.590       | PUGH LA                  |              |                     |       |
|                 |                  |              |                |     | 02.710 CO 7  | WOODY BROWN RD           |              |                     |       |
|                 |                  |              |                |     | 03.120 CO401 | OLD MILL RD              |              |                     |       |
|                 |                  |              |                |     | 03.120 CO 9  | NEW BRIDGE RD            |              |                     |       |
|                 |                  |              |                |     | 03.580       | RADIO TOWER              |              |                     |       |
|                 |                  |              |                |     | 03.610       | PENNSYLVANIA ST/L        |              |                     |       |

**ROUTE NUMBER:** US 301  
**INVENTORY DIRECTION:** NORTH  
**ROUTE NAME:** BLUE STAR MEMORIAL HWY

| STATE SYSTEM  | FUNCTIONAL CLASS | MEDIAN TYPE      | ACCESS CONTROL | NHS | MILEPOINT    | MILEPOINT DESCRIPTION            | MARKED LANES | SURFACE WIDTH/TYPE* | AADT   |
|---------------|------------------|------------------|----------------|-----|--------------|----------------------------------|--------------|---------------------|--------|
| STATE PRIMARY | R RUR OPA        | POSITIVE BARRIER | PARTIAL        | NHS | 00.000       |                                  | 4            | 48J                 | 9,633  |
|               |                  |                  |                |     | 00.000       | KENT CO/L                        |              |                     |        |
|               |                  |                  |                |     | 00.000       | STRUC #14004 SASSAFRAS RIVER     |              |                     |        |
|               |                  |                  |                |     | 00.010       |                                  | 4            | 48I                 |        |
|               |                  |                  |                |     | 00.010       | END BRIDGE                       |              |                     |        |
|               |                  | UNPROTECTED      |                |     | 00.060       |                                  |              |                     |        |
|               |                  |                  |                |     | 00.350       | EXIT FR MSP WEIGH STATION (SB/L) |              |                     |        |
|               |                  |                  |                |     | 00.552       | MSP WEIGH STATION (SB/L)         |              |                     |        |
|               |                  |                  |                |     | 00.630       |                                  |              |                     | 10,690 |
|               |                  |                  |                |     | 00.630 MD299 | MASSEY SASSAFRAS RD              |              |                     |        |

\*A,B = UNIMPROVED; C = GRADED & DRAINED; D,E = SOIL, GRAVEL, STONE; F,G = LOW TYPE BITUMINOUS  
H,I = HIGH TYPE BITUMINOUS; J = CONCRETE; K = BRICK; L = BLOCK

STATE HIGHWAY ADMINISTRATION OF MARYLAND  
HIGHWAY INFORMATION SERVICES DIVISION  
DATA SUPPORT GROUP

STATE HIGHWAY LOCATION REFERENCE

COUNTY: CECIL  
DISTRICT: 2  
DATE: 12/31/12

ROUTE NUMBER: US 301 CONTINUED  
INVENTORY DIRECTION: NORTH  
ROUTE NAME: BLUE STAR MEMORIAL HWY

| STATE SYSTEM  | FUNCTIONAL CLASS | MEDIAN TYPE      | ACCESS CONTROL | NHS | MILEPOINT    | MILEPOINT DESCRIPTION           | MARKED LANES | SURFACE WIDTH/TYPE* | AADT   |
|---------------|------------------|------------------|----------------|-----|--------------|---------------------------------|--------------|---------------------|--------|
| STATE PRIMARY | R RUR OPA        | UNPROTECTED      | PARTIAL        | NHS | 00.630 CO327 | SASSAFRAS RD                    | 4            | 48I                 | 10,690 |
|               |                  |                  |                |     | 00.630       | CROSSOVER                       |              |                     |        |
|               |                  |                  |                |     | 00.670       | MILE MARKER 121.0               |              |                     |        |
|               |                  |                  |                |     | 00.760       | ENT TO MSP WEIGH STATION (SB/L) |              |                     |        |
|               |                  |                  |                |     | 00.890       | SPEED LIMIT 55 MPH              |              |                     |        |
|               |                  |                  |                |     | 01.203       | DRAINAGE STRUC #07001X0         |              |                     |        |
|               |                  |                  |                |     | 01.670       | MILE MARKER 122.0               |              |                     |        |
|               |                  | POSITIVE BARRIER |                |     | 02.350       |                                 |              |                     |        |
|               |                  |                  |                |     | 02.363       |                                 | 3            | 48I                 |        |
|               |                  |                  |                |     | 02.363       | DRAINAGE STRUC #07002X1         |              |                     |        |
|               |                  |                  |                |     | 02.400       |                                 | 3            | 42I                 |        |
|               |                  | UNPROTECTED      |                |     | 02.420       |                                 |              |                     |        |
|               |                  |                  |                |     | 02.460       |                                 | 3            | 36I                 |        |
|               |                  |                  |                |     | 02.520       |                                 | 3            | 36J                 |        |
|               |                  |                  |                |     | 02.580       |                                 | 3            | 36I                 |        |
|               |                  |                  |                |     | 02.670       | MILE MARKER 123.0               |              |                     |        |
|               |                  |                  |                |     | 02.855       |                                 | 2            | 27I                 |        |
|               |                  |                  |                |     | 02.890       |                                 | 2            | 24I                 |        |
|               |                  | PAINTED          |                |     | 02.985       |                                 |              |                     |        |
|               |                  | NONE (UNDIV)     |                |     | 03.070       |                                 |              |                     |        |
|               |                  |                  |                |     | 03.140       | DELAWARE ST/L                   |              |                     |        |

\*A,B = UNIMPROVED; C = GRADED & DRAINED; D,E = SOIL, GRAVEL, STONE; F,G = LOW TYPE BITUMINOUS  
H,I = HIGH TYPE BITUMINOUS; J = CONCRETE; K = BRICK; L = BLOCK