

2012

Calendar Year

HIGHWAY LOCATION REFERENCE

ALL INTERSECTIONS

Data as of December 31, 2012

WORCESTER

COUNTY

SHA DISTRICT #1

WO



WORCESTER COUNTY HIGHWAY LOCATION REFERENCE

2012

Prepared by the

Maryland Department of Transportation

STATE HIGHWAY ADMINISTRATION

DATA SERVICES ENGINEERING DIVISION

0 1 2 3 4



Data as of December 31, 2012

STATEWIDE GRID MAP KEY

	J18A	J18B	J19A
	J18C	J18D	J19C
K17A	K17B	K18A	K18B
K17C	K17D	K18C	K18D
L16A	L17A	L17B	L18A
L16B	L17C	L17D	L18C
M16A	M17A	M17B	

LEGEND

Interstate Highway

US Highway


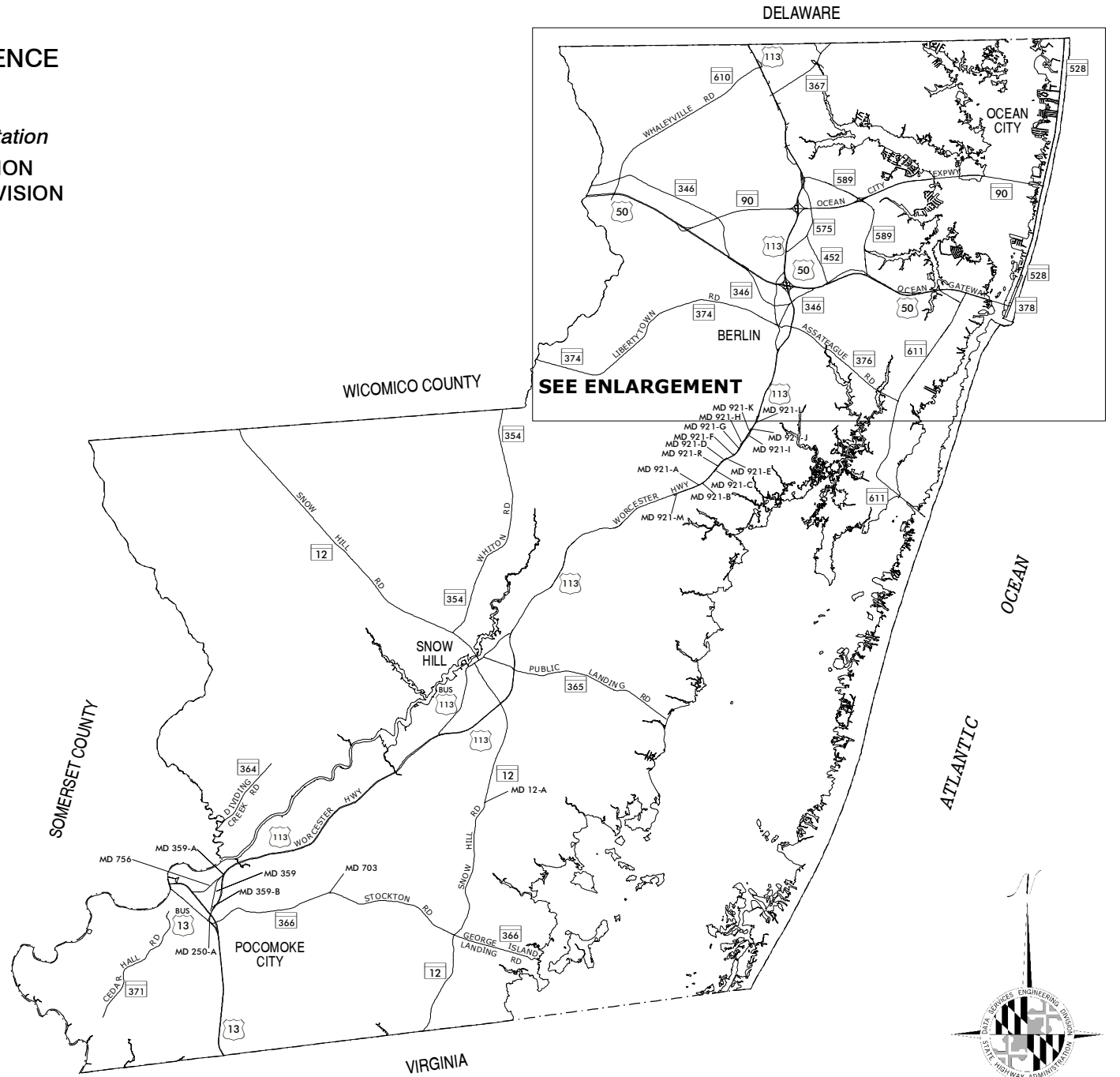
State Highway

The information in these maps is provided as a public service by the Maryland State Highway Administration (MSHA).

NOTICE

Restriction of Liability:

SHA makes no claims, promises or guarantees about the accuracy, completeness, or adequacy of the contents of these maps and expressly disclaims liability for any errors and omissions in the contents of these documents. For more detailed maps, please contact: Kevin Powers of the Data Services Engineering Division at 410-545-5518 or by email at kpowers@sha.state.md.us.




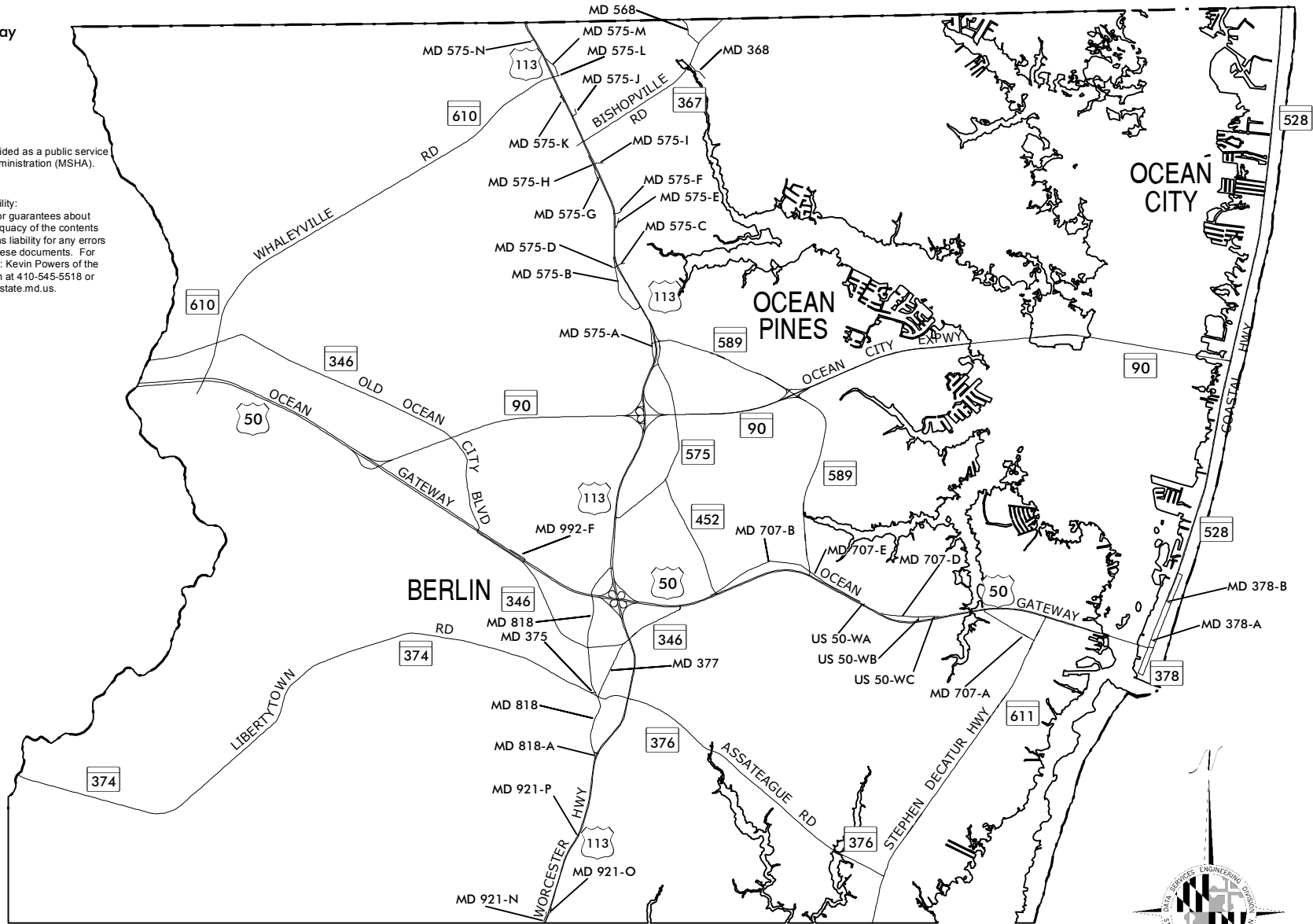
LEGEND

-  Interstate Highway
-  US Highway
-  State Highway

The information in these maps is provided as a public service by the Maryland State Highway Administration (MSHA).

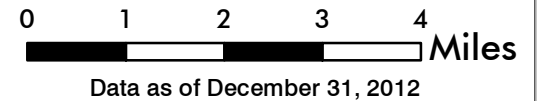
NOTICE

Restriction of Liability:
 SHA makes no claims, promises or guarantees about the accuracy, completeness, or adequacy of the contents of these maps and expressly disclaims liability for any errors and omissions in the contents of these documents. For more detailed maps, please contact: Kevin Powers of the Data Services Engineering Division at 410-545-5518 or by email at kpowers@sha.state.md.us.



**WORCESTER COUNTY
 ENLARGEMENT
 HIGHWAY LOCATION REFERENCE
 2012**

Prepared by the
Maryland Department of Transportation
**STATE HIGHWAY ADMINISTRATION
 DATA SERVICES ENGINEERING DIVISION**



ROUTE ALERT LIST

WORCESTER COUNTY

MD 992-F, Caleb Rd - The total length of this road has changed from 0.25 to 0.28 miles, and now includes the former spur from MD 346 to US 50 EB.

MARYLAND STATE HIGHWAY ADMINISTRATION
HIGHWAY INFORMATION SERVICES DIVISION
STATE MAINTAINED HIGHWAYS ON THE NATIONAL HIGHWAY SYSTEM
AS OF DECEMBER 31,2012

COUNTY: WORCESTER

ROUTE	MAINLINE	BEG DESCRIPTION	END DESCRIPTION	NHS TYPE
MD 90	MAINLINE	0.000 US 50 OCEAN GATEWAY	11.830 MD 528 COASTAL HWY	NHS SYSTEM
MD 90	OUT OF SIGHT LANE	11.170 MD 90 OCEAN CITY EXPWY	11.570 US 50 OCEAN GATEWAY	NHS SYSTEM
MD 378	MAINLINE	0.390 US 50 N DIVISION ST	1.020 MD 378 B 9TH ST	NHS SYSTEM
MD 378B	MAINLINE	0.000 MD 378 BALTIMORE AVE	0.070 MD 528 PHILADELPHIA AVE	NHS SYSTEM
MD 528	MAINLINE	0.000 DELAWARE ST/L	8.610 US 50 OCEAN GATEWAY/N DIVISION ST	NHS SYSTEM
US 13	MAINLINE	0.000 VIRGINIA ST/L	6.310 SOMERSET CO/L	NHS SYSTEM
US 50	MAINLINE	0.000 WICOMICO CO/L	14.400 MD 378 BALTIMORE AVE	NHS SYSTEM
US 113	MAINLINE	0.000 US 13 OCEAN HWY	37.490 DELAWARE ST/L	NHS SYSTEM

STATE HIGHWAY ADMINISTRATION OF MARYLAND
HIGHWAY INFORMATION SERVICES DIVISION
DATA SUPPORT GROUP

STATE HIGHWAY LOCATION REFERENCE

COUNTY: WORCESTER
DISTRICT: 1
DATE: 12/31/12

ROUTE NUMBER: MD 12
INVENTORY DIRECTION: NORTH
ROUTE NAME: SNOW HILL RD

STATE SYSTEM	FUNCTIONAL CLASS	MEDIAN TYPE	ACCESS CONTROL	NHS	MILEPOINT	MILEPOINT DESCRIPTION	MARKED LANES	SURFACE WIDTH/TYPE*	AADT
STATE SECONDARY	R RUR MAJ COLL	NONE (UNDIV)	NONE	NOT NHS	00.000		2	22I	1,940
					00.000	VIRGINIA ST/L			
					00.000 CO 72	SWAN CUT RD			
					00.000	STATE LINE RD (VA)			
					00.080	SPEED LIMIT 50 MPH			
					00.108	SIGN: BIKE ROUTE			
					00.164	SIGN: MARYLAND WELCOMES YOU			
					00.650 OP418	PARADISE RD			
					00.790 OP418	PARADISE RD			
					01.060				2,030
					01.060 CO 68	BIG MILL RD			
					01.200 CO 83	RABBIT KNAW RD			
					01.800		2	24I	
					02.510	TWIN OAK LA			
					02.660 OP389	MACK LA			
					02.780		2	22I	
					02.860	SIGN: STOCKTON			
					02.960	SPEED LIMIT 30 MPH			
					03.230	SPEED LIMIT 25 MPH			
					03.250	DRAINAGE STRUC #23043X0			
					03.300	STOCKTON POST OFFICE 21864			
					03.310				2,190
					03.310 MD366	GEORGE ISLAND LANDING RD			
					03.310	STOP SIGN			
					03.320	STOCKTON V.F.D.			
					03.370	SPEED LIMIT 30 MPH			
					03.400	GUNBY UNITED PRESBYTERIAN CHURCH & CEM			
					03.670	SPEED LIMIT 50 MPH			
					03.810	SIGN: STOCKTON			
					03.910		2	24I	
					04.050	E.A. VAUGHN W.M.A.			
					04.440	DRAINAGE STRUC #23044X0			
					04.840	DRAINAGE STRUC #23045X0			
					04.870	PIKE LA			

*A,B = UNIMPROVED; C = GRADED & DRAINED; D,E = SOIL, GRAVEL, STONE; F,G = LOW TYPE BITUMINOUS
H,I = HIGH TYPE BITUMINOUS; J = CONCRETE; K = BRICK; L = BLOCK

STATE HIGHWAY ADMINISTRATION OF MARYLAND
HIGHWAY INFORMATION SERVICES DIVISION
DATA SUPPORT GROUP

STATE HIGHWAY LOCATION REFERENCE

COUNTY: WORCESTER
DISTRICT: 1
DATE: 12/31/12

ROUTE NUMBER: MD 12 CONTINUED

INVENTORY DIRECTION: NORTH

ROUTE NAME: SNOW HILL RD

STATE SYSTEM	FUNCTIONAL CLASS	MEDIAN TYPE	ACCESS CONTROL	NHS	MILEPOINT	MILEPOINT DESCRIPTION	MARKED LANES	SURFACE WIDTH/TYPE*	AADT
STATE SECONDARY	R RUR MAJ COLL	NONE (UNDIV)	NONE	NOT NHS	05.600		2	22I	2,190
					05.620	DRAINAGE STRUC #23046X0			
					05.920	SIGN: BIKE ROUTE			
					06.040	SPEED LIMIT 30 MPH			
					06.280	GIRDLETREE V.F.D.			
					06.300	GIRDLETREE POST OFFICE 21829			
					06.320	CO313 ONLEY RD			
					06.320	CO 93 TAYLOR LANDING RD			
					06.360	THE METHODIST CHURCH			
					06.400				2,580
					06.400	CO 91 BOXIRON RD			
					06.400	CO314 DUKES RD			
					06.760	OP 6 C RD			
					06.890	SPEED LIMIT 50 MPH			
					07.080	SPRING HILL CEMETERY			
					07.120		2	24I	
					07.180	STRUC #23003 SPRING HILL BRANCH			
					07.400	DRAINAGE 48" CMP			
					07.790	MD 12A NO NAME			
					08.510	BLACKBERRY LA			
					08.610	DRAINAGE STRUC #23047X0			
					09.210				2,820
					09.210	CO841 CASTLE HILL RD			
					09.210	CO315 CHERRIX RD			
					09.940	CO 99 AYRES LANE RD			
					10.590	DRAINAGE STRUC #23048X0			
					10.990	SPUR FR US 113 NB			
					11.000	SPUR TO US 113 NB			
	RUR MINOR ART				11.040				1,790
					11.040	US113 WORCESTER HWY			
					11.040	STOP SIGN			
					11.060	SPUR FR US 113 SB			
					11.060	SPUR TO US 113 SB			
	U				11.110	IN CORP LMTS SNOW HILL			
					11.140	SPEED LIMIT 40 MPH			

*A,B = UNIMPROVED; C = GRADED & DRAINED; D,E = SOIL, GRAVEL, STONE; F,G = LOW TYPE BITUMINOUS
H,I = HIGH TYPE BITUMINOUS; J = CONCRETE; K = BRICK; L = BLOCK

STATE HIGHWAY ADMINISTRATION OF MARYLAND
HIGHWAY INFORMATION SERVICES DIVISION
DATA SUPPORT GROUP

STATE HIGHWAY LOCATION REFERENCE

COUNTY: WORCESTER
DISTRICT: 1
DATE: 12/31/12

ROUTE NUMBER: MD 12 CONTINUED

INVENTORY DIRECTION: NORTH

ROUTE NAME: SNOW HILL RD

STATE SYSTEM	FUNCTIONAL CLASS	MEDIAN TYPE	ACCESS CONTROL	NHS	MILEPOINT	MILEPOINT DESCRIPTION	MARKED LANES	SURFACE WIDTH/TYPE*	AADT
STATE SECONDARY	U RUR MINOR ART	NONE (UNDIV)	NONE	NOT NHS	11.220	SIGN: SNOW HILL	2	24I	1,790
					11.437	SNOW HILL V.F.C.			
					11.510	SPEED LIMIT 30 MPH			
					11.565		2	26I	
					11.572	WORCESTER COUNTY SENIOR CENTER			
					11.650 MU350	STEVENS RD			
					11.780		2	30I	
					11.790	SPEED LIMIT 25 MPH			
					11.910		2	40I	
					11.970	SNOW HILL HIGH SCHOOL			
NAME: CHURCH ST					12.010 MU340	SOUTH DR			
					12.060		2	28I	
					12.060 MU 90	COLBOURNE LA			
					12.060	SNOW HILL H.S. ATHLETIC FIELD			
					12.240		2	26I	
					12.240 MU210	IRONSHIRE ST			
					12.320		2	40I	
					12.320 MU230	E MARTIN ST			
					12.320 MU231	W MARTIN ST			
					12.360		2	26I	
					12.420 MU160	W FEDERAL ST			
					12.420 MU161	E FEDERAL ST			
					12.490	CEMETERY			
					12.540	ALL HALLOWS EPISCOPAL CHURCH			
NAME: W MARKET ST					12.550 US113BU	W MARKET ST			
					12.550 MU180	GREEN ST			
					12.550 MU 50	CHURCH ST			
					12.550	STOP SIGN			
					12.550	BEG X-REF W/ US 113 BU			
					12.730		2	24I	5,580
NAME: WASHINGTON ST					12.730 US113BU	E MARKET ST			
					12.730 MU390	WASHINGTON ST			
					12.730	TRAFFIC SIGNAL			
					12.730	END X-REF W/ US 113 BU			
					12.780 MU180	GREEN ST			

*A,B = UNIMPROVED; C = GRADED & DRAINED; D,E = SOIL,GRAVEL,STONE; F,G = LOW TYPE BITUMINOUS
H,I = HIGH TYPE BITUMINOUS; J = CONCRETE; K= BRICK; L = BLOCK

STATE HIGHWAY LOCATION REFERENCE

COUNTY: WORCESTER
DISTRICT: 1
DATE: 12/31/12

ROUTE NUMBER: MD 12 CONTINUED

INVENTORY DIRECTION: NORTH

ROUTE NAME: WASHINGTON ST

STATE SYSTEM	FUNCTIONAL CLASS	MEDIAN TYPE	ACCESS CONTROL	NHS	MILEPOINT	MILEPOINT DESCRIPTION	MARKED LANES	SURFACE WIDTH/TYPE*	AADT
STATE SECONDARY	U RUR MINOR ART	NONE (UNDIV)	NONE	NOT NHS	12.810 MU420	WILLOW ST	2	24I	5,580
					12.810	SNOW HILL POST OFFICE 21863			
					12.860		2	26I	
					12.860 MU310	RIVER ST			
					12.860	TRAFFIC SIGNAL			
					12.880	BEGIN BRIDGE			
	R				12.890		2	30J	
NAME: SNOW HILL RD					12.890	STRUC #23002 POCOMOKE RIVER			
					12.890	OUT CORP LMTS SNOW HILL			
					12.900		2	24I	
					12.900	END BRIDGE			
					12.990	SPEED LIMIT 30 MPH			
					13.130	GRACE FELLOWSHIP CHURCH			
					13.240	SIGN: SNOW HILL			
					13.280	SPEED LIMIT 40 MPH			
					13.350	DRAINAGE 2-36" CMP			
					13.380	SNOW HILL CHRISTIAN NURSERY SCHOOL			
					13.440	HOPKINS LANE			
					13.490		2	22I	
					13.490	HATCHERY LANE			
					13.620	SPEED LIMIT 55 MPH			
					13.630	MOCKINGBIRD LANE			
					13.950				4,350
					13.950 MD354	WHITON RD			
					13.950 CO 28	NASSAWANGO RD			
					14.450	DRAINAGE STRUC #23049X0			
					14.760	DRAINAGE STRUC #23050X0			
					15.370 CO299	CARMEAN RD			
					15.520	DRAINAGE STRUC #23051X0			
					15.670 CO 34	RED HOUSE RD			
					16.800 CO 10	OLD FURNACE RD			
					17.000	DRAINAGE STRUC #23052X0			
					17.420 CO 16	MT OLIVE CHURCH RD			
					17.644	SIGN: BIKE ROUTE			

*A,B = UNIMPROVED; C = GRADED & DRAINED; D,E = SOIL, GRAVEL, STONE; F,G = LOW TYPE BITUMINOUS
H,I = HIGH TYPE BITUMINOUS; J = CONCRETE; K = BRICK; L = BLOCK

STATE HIGHWAY LOCATION REFERENCE

COUNTY: WORCESTER
DISTRICT: 1
DATE: 12/31/12

ROUTE NUMBER: MD 12 CONTINUED

INVENTORY DIRECTION: NORTH

ROUTE NAME: SNOW HILL RD

STATE SYSTEM	FUNCTIONAL CLASS	MEDIAN TYPE	ACCESS CONTROL	NHS	MILEPOINT	MILEPOINT DESCRIPTION	MARKED LANES	SURFACE WIDTH/TYPE*	AADT
STATE SECONDARY	R RUR MINOR ART	NONE (UNDIV)	NONE	NOT NHS	17.770	DRAINAGE 3-48" CMP	2	22I	4,350
					17.850 CO 15	WEST HILLS DR			
					17.940 CO265	SIRMAN DR			
					18.080 CO275	NASSAWANGO HILLS DR			
					18.110 CO710	VILLAGE TRAIL			
					18.300 CO349	ALGONQUIN TRAIL			
					18.510		2	22J	
					18.510	BEGIN BRIDGE			
					18.520	STRUC #23001 NASSAWANGO CREEK			
					18.530		2	22I	
					18.530	END BRIDGE			
					18.690 OP385	LUKES LA			
					19.370 OP386	OLD STAGE COACH LA			
					19.370 CO 13	MILLVILLE RD			
					19.915	DRAINAGE 36" CP			
					20.003	DRAINAGE 36" CMP			
					20.030	DRAINAGE 36" CP			
					20.175	GOVERNOR SMITH LN			
					20.247	DRAINAGE 36" CP			
					20.410	DRAINAGE 36" CP			
					20.525	DRAINAGE 36" CMP			
					20.620	DRAINAGE 36" CMP			
					20.820	CARY SMULLEN FAMILY CEMETERY			
					20.890	DRAINAGE STRUC #23054X0			
					21.041	DRAINAGE STRUC #23055X0			
					21.160	SLIM CHANCE LA (PVT)			
					21.565	NATIONAL WILD TURKEY FEDERATION			
					22.040				4,803
					22.040 CO 1	ST LUKES RD			
					22.314	DRAINAGE 36" CP			
					22.710	DRAINAGE 36" CP			
					23.290	DRAINAGE STRUC #23056X0			
					23.308	SIGN: BIKE ROUTE			
					23.320	SPEED LIMIT 50 MPH			
					23.370	WICOMICO CO/L			

*A,B = UNIMPROVED; C = GRADED & DRAINED; D,E = SOIL, GRAVEL, STONE; F,G = LOW TYPE BITUMINOUS
H,I = HIGH TYPE BITUMINOUS; J = CONCRETE; K = BRICK; L = BLOCK

STATE HIGHWAY LOCATION REFERENCE

COUNTY: WORCESTER
DISTRICT: 1
DATE: 12/31/12

ROUTE NUMBER: MD 12 CONTINUED

INVENTORY DIRECTION: NORTH

ROUTE NAME: SNOW HILL RD

STATE SYSTEM	FUNCTIONAL CLASS	MEDIAN TYPE	ACCESS CONTROL	NHS	MILEPOINT	MILEPOINT DESCRIPTION	MARKED LANES	SURFACE WIDTH/TYPE*	AADT
STATE SECONDARY	R RUR MINOR ART	NONE (UNDIV)	NONE	NOT NHS	23.370	SIGN: WELCOME TO WICOMICO COUNTY	2	22I	4,803

ROUTE NUMBER: MD 12A

INVENTORY DIRECTION: EAST

ROUTE NAME: NO NAME

STATE SYSTEM	FUNCTIONAL CLASS	MEDIAN TYPE	ACCESS CONTROL	NHS	MILEPOINT	MILEPOINT DESCRIPTION	MARKED LANES	SURFACE WIDTH/TYPE*	AADT
STATE SECONDARY	R RUR LOCAL	NONE (UNDIV)	NONE	NOT NHS	00.000		2	12F	0
					00.000 MD 12	SNOW HILL RD			
					00.020	COOL SPRING UNITED METHODIST CHURCH			
					00.020	COOL SPRING CEMETERY			
					00.020	ROAD END			

ROUTE NUMBER: MD 90

INVENTORY DIRECTION: EAST

ROUTE NAME: OCEAN CITY EXPWY

STATE SYSTEM	FUNCTIONAL CLASS	MEDIAN TYPE	ACCESS CONTROL	NHS	MILEPOINT	MILEPOINT DESCRIPTION	MARKED LANES	SURFACE WIDTH/TYPE*	AADT
STATE PRIMARY	R RUR OPA	POSITIVE BARRIER	FULL	NHS	00.000		2	30I	8,364
					00.000 US 50	OCEAN GATEWAY			
					00.040				
					00.440	BEGIN BRIDGE			
					00.470 US 50	OCEAN GATEWAY			
					00.470	STRUC #2302800			
					00.500	END BRIDGE			
					00.601	DRAINAGE STRUC #23036X0			
		NONE (UNDIV)			00.630		2	24I	
					00.630 MD 90	OCEAN CITY EXPWY (OUT OF SIGHT)			
					00.808	SPEED LIMIT 55 MPH			
					00.866	DRAINAGE STRUC #23092X0			
					01.420	MILE MARKER 1.0			
					01.460	ATR STATION #0063 (CABINET EB/L)			
					01.480 MD346	OLD OCEAN CITY BLVD			
					01.480	STRUC #23025			
					01.532	DRAINAGE STRUC #23093X0			

*A,B = UNIMPROVED; C = GRADED & DRAINED; D,E = SOIL, GRAVEL, STONE; F,G = LOW TYPE BITUMINOUS
H,I = HIGH TYPE BITUMINOUS; J = CONCRETE; K = BRICK; L = BLOCK

STATE HIGHWAY ADMINISTRATION OF MARYLAND
HIGHWAY INFORMATION SERVICES DIVISION
DATA SUPPORT GROUP

STATE HIGHWAY LOCATION REFERENCE

COUNTY: WORCESTER
DISTRICT: 1
DATE: 12/31/12

ROUTE NUMBER: MD 90 CONTINUED

INVENTORY DIRECTION: EAST

ROUTE NAME: OCEAN CITY EXPWY

STATE SYSTEM	FUNCTIONAL CLASS	MEDIAN TYPE	ACCESS CONTROL	NHS	MILEPOINT	MILEPOINT DESCRIPTION	MARKED LANES	SURFACE WIDTH/TYPE*	AADT
STATE PRIMARY	R RUR OPA	NONE (UNDIV)	FULL	NHS	02.340	STRUC #2303500 CHURCH BRANCH	2	24I	8,364
					02.400	MILE MARKER 2.0			
					02.740	STRUC #2303400 CHURCH BRANCH			
					02.980	DRAINAGE STRUC #23094X0			
					03.220	DRAINAGE STRUC #23095X0			
					03.390	MILE MARKER 3.0			
					03.650	BEGIN BRIDGE			
					03.670	R/R #MDDE 532 218 N			
					03.670	STRUC #2303300			
					03.680	END BRIDGE			
					03.730	RP 90- 6 RAMP 6 FR MD 90 EB TO US 113 SB			
					03.730	RP 90- 8 RAMP 8 FR US 113 SB TO MD 90 WB			
					03.960	RP 90- 7 RAMP 7 FR MD 90 WB TO US 113 SB			
					03.980	RP 90- 5 RAMP 5 FR US 113 SB TO MD 90 EB			
					04.000	BEGIN BRIDGE			
					04.030				12,422
					04.030	US113 WORCESTER HWY			
					04.030	STRUC #23032			
					04.050	END BRIDGE			
					04.320	RP 90- 4 RAMP 4 FR US 113 NB TO MD 90 EB			
					04.320	RP 90- 2 RAMP 2 FR MD 90 WB TO US 113 NB			
					04.370	MILE MARKER 4.0			
					04.420	BEGIN BRIDGE			
					04.430	MD575 WORCESTER HWY			
					04.430	STRUC #2303100			
					04.440	END BRIDGE			
		PAINTED			04.500		2	20I	
		POSITIVE BARRIER			04.610				
					04.839	SPEED LIMIT 55 MPH			
					05.350	MILE MARKER 5.0			
					05.790	RP 90- 8 RAMP 8 FR MD 589 SB TO MD 90 WB			
					05.810	RP 90- 6 RAMP 6 FR MD 90 EB TO MD 589 SB			
		PAINTED			05.980				
					05.990	BEGIN BRIDGE			
	URB OPA				06.010				16,412

*A,B = UNIMPROVED; C = GRADED & DRAINED; D,E = SOIL, GRAVEL, STONE; F,G = LOW TYPE BITUMINOUS
H,I = HIGH TYPE BITUMINOUS; J = CONCRETE; K = BRICK; L = BLOCK

STATE HIGHWAY ADMINISTRATION OF MARYLAND
HIGHWAY INFORMATION SERVICES DIVISION
DATA SUPPORT GROUP

STATE HIGHWAY LOCATION REFERENCE

COUNTY: WORCESTER
DISTRICT: 1
DATE: 12/31/12

ROUTE NUMBER: MD 90 CONTINUED

INVENTORY DIRECTION: EAST

ROUTE NAME: OCEAN CITY EXPWY

STATE SYSTEM	FUNCTIONAL CLASS	MEDIAN TYPE	ACCESS CONTROL	NHS	MILEPOINT	MILEPOINT DESCRIPTION	MARKED LANES	SURFACE WIDTH/TYPER*	AADT
STATE PRIMARY	R URB OPA	PAINTED	FULL	NHS	06.010 MD589	RACETRACK RD	2	20I	16,412
		POSITIVE BARRIER			06.010	STRUC #23026			
					06.030				
					06.030	END BRIDGE			
					06.230 RP 90- 4	RAMP 4 FR MD 589 NB TO MD 90 EB			
					06.250 RP 90- 2	RAMP 2 FR MD 90 WB TO MD 589 NB			
					06.330	MILE MARKER 6.0			
					06.370	SPEED LIMIT 55 MPH			
					06.890	CROSSOVER			
					07.310	MILE MARKER 7.0			
		PAINTED			07.760				
					07.780 CO583	OCEAN PKWY			
					07.780	STRUC #23022			
		POSITIVE BARRIER			07.790				
					08.290	MILE MARKER 8.0			
		PAINTED			08.380				
		NONE (UNDIV)			08.420		2	24I	
					08.420	BEGIN BRIDGE			
					08.810	STRUC #23020 ST MARTIN RIVER			
		PAINTED	PARTIAL		09.210				
					09.210	END BRIDGE			
					09.260	MILE MARKER 9.0			
		CURBED			09.280				
					09.470 CO220	ST MARTINS NECK RD			
					09.470	TRAFFIC SIGNAL			
					09.528	SPEED LIMIT 55 MPH			
		PAINTED			09.830				
		NONE (UNDIV)	FULL		09.940				
					09.940	BEGIN BRIDGE			
					10.260	MILE MARKER 10.0			
					10.430	SIGN: OCEAN CITY CORP LIMITS			
					10.660	IN CORP LMTS OCEAN CITY			
					10.660	STRUC #23021 ASSAWOMAN BAY			
					11.230	MILE MARKER 11.0			
					11.380	END BRIDGE			

U

*A,B = UNIMPROVED; C = GRADED & DRAINED; D,E = SOIL,GRAVEL,STONE; F,G = LOW TYPE BITUMINOUS
H,I = HIGH TYPE BITUMINOUS; J = CONCRETE; K= BRICK; L = BLOCK

STATE HIGHWAY ADMINISTRATION OF MARYLAND
HIGHWAY INFORMATION SERVICES DIVISION
DATA SUPPORT GROUP

STATE HIGHWAY LOCATION REFERENCE

COUNTY: WORCESTER

DISTRICT: 1

DATE: 12/31/12

ROUTE NUMBER: MD 90 CONTINUED

INVENTORY DIRECTION: EAST

ROUTE NAME: OCEAN CITY EXPWY

STATE SYSTEM	FUNCTIONAL CLASS	MEDIAN TYPE	ACCESS CONTROL	NHS	MILEPOINT	MILEPOINT DESCRIPTION	MARKED LANES	SURFACE WIDTH/TYPE*	AADT
STATE PRIMARY	U URB OPA	NONE (UNDIV)	FULL	NHS	11.500	SPEED LIMIT 40 MPH	2	24I	16,412
		PAINTED			11.550		2	36I	
		POSITIVE BARRIER			11.580		3	36I	
					11.649		3	48I	
					11.690		3	36I	
					11.810	SPUR TO MD 528			
					11.820	SPUR FR MD 528			
					11.830	TRAFFIC SIGNAL			
					11.830 MD528	COASTAL HWY			
					11.830 MU9330	62ND ST (AHEAD)			

ROUTE NUMBER: MD 250A

INVENTORY DIRECTION: EAST

ROUTE NAME: OLD VIRGINIA RD

STATE SYSTEM	FUNCTIONAL CLASS	MEDIAN TYPE	ACCESS CONTROL	NHS	MILEPOINT	MILEPOINT DESCRIPTION	MARKED LANES	SURFACE WIDTH/TYPE*	AADT
STATE SECONDARY	U RUR MAJ COLL	NONE (UNDIV)	NONE	NOT NHS	00.000		2	24I	2,940
					00.000 CO263	OLD VIRGINIA RD (BACK)			
					00.000 US 13BU	MARKET ST			
					00.000	TRAFFIC SIGNAL			
					00.010	SPUR FR US 13BU			
					00.010	SPUR TO US 13BU			
		CENTER TLA (UNDIV)			00.030				
					00.040		2	36I	
					00.050		2	24I	
		NONE (UNDIV)			00.110				
					00.150	SPUR TO US 13			
					00.150	SPUR FR US 13			
	R				00.180	OUT CORP LMTS POCOMOKE CITY			
					00.190 US 13	OCEAN HWY			
					00.190 US113	WORCESTER HWY (AHEAD)			
					00.190	TRAFFIC SIGNAL			

*A,B = UNIMPROVED; C = GRADED & DRAINED; D,E = SOIL, GRAVEL, STONE; F,G = LOW TYPE BITUMINOUS
H,I = HIGH TYPE BITUMINOUS; J = CONCRETE; K = BRICK; L = BLOCK

STATE HIGHWAY ADMINISTRATION OF MARYLAND
HIGHWAY INFORMATION SERVICES DIVISION
DATA SUPPORT GROUP

STATE HIGHWAY LOCATION REFERENCE

COUNTY: WORCESTER
DISTRICT: 1
DATE: 12/31/12

ROUTE NUMBER: MD 346
INVENTORY DIRECTION: EAST
ROUTE NAME: OLD OCEAN CITY BLVD

STATE SYSTEM	FUNCTIONAL CLASS	MEDIAN TYPE	ACCESS CONTROL	NHS	MILEPOINT	MILEPOINT DESCRIPTION	MARKED LANES	SURFACE WIDTH/TYPE*	AADT
STATE SECONDARY	R RUR MINOR COLL	NONE (UNDIV)	NONE	NOT NHS	00.000		2	24I	2,242
					00.000	WICOMICO CO/L			
					00.000	STRUC #22011 POCOMOKE RIVER			
					00.010	END BRIDGE			
					00.010	SIGN: WELCOME TO WORCESTER COUNTY			
					00.370 CO175	BELL RD			
					00.740	LONG RIDGE LA			
					00.930				1,134
					00.930 MD610	WHALEYVILLE RD			
					00.930	STOP SIGN			
					00.970	SPEED LIMIT 40 MPH			
					00.985	SIGN: BIKE ROUTE			
					01.280 CO341	DALE RD			
					01.280 CO248	SHEPPARDS CROSSING RD			
					01.310	DRAINAGE STRUC #23019X0			
					01.840	DRAINAGE STRUC #23020X0			
					01.980 CO177	HALL RD			
					02.022	SPEED LIMIT 50 MPH			
					02.400	DRAINAGE STRUC #23021X0			
					02.540	DRAINAGE STRUC #23022X0			
					03.240 CO246	CIRCLE RD			
					03.280	DRAINAGE STRUC #23109X0			
					04.070 CO251	PITTS RD			
					04.300		2	24J	
					04.300	BEGIN BRIDGE			
					04.330 MD 90	OCEAN CITY EXPWY			
					04.330	STRUC #23025			
					04.350		2	24I	
					04.350	END BRIDGE			
					04.420 CO827	CAREY RD			
					04.710 CO250	ST MARTINS RD			
					05.015	DRAINAGE STRUC #23023X0			
					05.040 CO178	LOGTOWN RD			
					05.080	SPUR FR LOGTOWN RD			

*A,B = UNIMPROVED; C = GRADED & DRAINED; D,E = SOIL, GRAVEL, STONE; F,G = LOW TYPE BITUMINOUS
H,I = HIGH TYPE BITUMINOUS; J = CONCRETE; K = BRICK; L = BLOCK

STATE HIGHWAY ADMINISTRATION OF MARYLAND
HIGHWAY INFORMATION SERVICES DIVISION
DATA SUPPORT GROUP

STATE HIGHWAY LOCATION REFERENCE

COUNTY: WORCESTER
DISTRICT: 1
DATE: 12/31/12

ROUTE NUMBER: MD 346 CONTINUED

INVENTORY DIRECTION: EAST

ROUTE NAME: OLD OCEAN CITY BLVD

STATE SYSTEM	FUNCTIONAL CLASS	MEDIAN TYPE	ACCESS CONTROL	NHS	MILEPOINT	MILEPOINT DESCRIPTION	MARKED LANES	SURFACE WIDTH/TYPE*	AADT
STATE SECONDARY	R RUR MINOR COLL	NONE (UNDIV)	NONE	NOT NHS	05.620	SPUR FR US 50	2	24I	1,134
	RUR LOCAL				05.670				2,211
					05.670 US 50	OCEAN GATEWAY			
					05.670	STOP SIGN			
					05.690		2	22I	
					05.690	NO NAME			
					05.690	SIGN: BIKE ROUTE			
					05.802	DRAINAGE STRUC #23010X0			
					05.912	MAKIN LN			
					06.027	DRAINAGE			
					06.220 OP416	TALL TIMBER RD			
					06.420 MD992F	CALEB RD			
					06.420	STOP SIGN			
					06.790	ELECTRIC SUBSTATION			
	U URB LOCAL				07.470				
					07.470	IN CORP LMTS BERLIN			
					07.580		2	28I	
					07.600		2	22I	
					07.630	SPEED LIMIT 30 MPH			
					07.646 MU387	SUNLIGHT LA			
					07.650	SIGN: BERLIN			
					07.880 MD818	N MAIN ST			
					07.880	STOP SIGN			
					07.980	R/R #CR 531 870 S			
					08.040 CO401	GRAHAM AVE			
					08.135		2	30I	
					08.180		2	22I	
	URB MINOR ART				08.360		2	24I	
					08.360 MD377	WILLIAM ST			
		PAINTED			08.380				
		NONE (UNDIV)			08.390				
					08.420	SPUR TO US 113			
					08.450		2	22I	
					08.450 US113	WORCESTER HWY			
					08.450	TRAFFIC SIGNAL			

*A,B = UNIMPROVED; C = GRADED & DRAINED; D,E = SOIL,GRAVEL,STONE; F,G = LOW TYPE BITUMINOUS
H,I = HIGH TYPE BITUMINOUS; J = CONCRETE; K= BRICK; L = BLOCK

STATE HIGHWAY LOCATION REFERENCE

COUNTY: WORCESTER
DISTRICT: 1
DATE: 12/31/12

ROUTE NUMBER: MD 346 CONTINUED

INVENTORY DIRECTION: EAST

ROUTE NAME: OLD OCEAN CITY BLVD

STATE SYSTEM	FUNCTIONAL CLASS	MEDIAN TYPE	ACCESS CONTROL	NHS	MILEPOINT	MILEPOINT DESCRIPTION	MARKED LANES	SURFACE WIDTH/TYPE*	AADT
STATE SECONDARY	U URB MINOR ART	NONE (UNDIV)	NONE	NOT NHS	08.540	SPEED LIMIT 40 MPH	2	22I	2,211
		PAINTED			08.570		2	24I	
		NONE (UNDIV)			08.570 MU183	HEALTHWAY DR			
					08.630		2	22I	
					08.700	DRAINAGE STRUC #23025X0			
					08.980 CO362	BARRETT RD			
					08.995	CHURCH OF GOD OF PROPHECY			
					09.030		2	20I	
					09.070 CO362	BARRETT RD			
					09.127		2	22I	
					09.190		2	24I	
		PAINTED			09.220		2	54I	
					09.220	SPUR TO US 50			
		CURBED			09.230		2	40I	
					09.250		2	32I	
					09.250	SPUR FR US 50			
					09.260 US 50	OCEAN GATEWAY			
					09.260	STOP SIGN			

ROUTE NUMBER: MD 354

INVENTORY DIRECTION: NORTH

ROUTE NAME: WHITON RD

STATE SYSTEM	FUNCTIONAL CLASS	MEDIAN TYPE	ACCESS CONTROL	NHS	MILEPOINT	MILEPOINT DESCRIPTION	MARKED LANES	SURFACE WIDTH/TYPE*	AADT
STATE SECONDARY	R RUR MAJ COLL	NONE (UNDIV)	NONE	NOT NHS	00.000		2	24I	1,055
					00.000 CO 28	NASSAWANGO RD (BACK)			
					00.000 MD 12	SNOW HILL RD			
					00.000	STOP SIGN			
					00.085	SPEED LIMIT 50 MPH			
					00.490 CO 19	DISHAROON RD			
					01.280	BLUEBIRD LA			
					01.460	DRAINAGE STRUC #23132X0			
					01.770 CO 27	SHELL RD			
					01.800	DRAINAGE CBC 20' X 30' X 4.5'			
					02.050 CO 25	FOREST LANE RD			

*A,B = UNIMPROVED; C = GRADED & DRAINED; D,E = SOIL, GRAVEL, STONE; F,G = LOW TYPE BITUMINOUS
H,I = HIGH TYPE BITUMINOUS; J = CONCRETE; K = BRICK; L = BLOCK

STATE HIGHWAY LOCATION REFERENCE

COUNTY: WORCESTER
DISTRICT: 1
DATE: 12/31/12

ROUTE NUMBER: MD 354 CONTINUED
INVENTORY DIRECTION: NORTH
ROUTE NAME: WHITON RD

STATE SYSTEM	FUNCTIONAL CLASS	MEDIAN TYPE	ACCESS CONTROL	NHS	MILEPOINT	MILEPOINT DESCRIPTION	MARKED LANES	SURFACE WIDTH/TYPE*	AADT
STATE SECONDARY	R RUR MAJ COLL	NONE (UNDIV)	NONE	NOT NHS	03.280	DRAINAGE 3-48" CMP	2	24I	1,055
					03.330 CO 26	PORTERS CROSSING RD			
					03.660				1,525
					03.660 CO 20	SHOCKLEY RD			
					04.130 CO 23	SAMUEL RD			
					05.480	DRAINAGE STRUC #23133X0			
					05.520 CO 18	LAWS RD			
					06.082	DRAINAGE 36" CMP			
					06.090 CO 22	MT ZION CHURCH RD			
					06.470	DRAINAGE 36" CP			
					06.960 CO 20	SHOCKLEY RD			
					07.120	STRUC #23011 TILGHMAN RACE			
					07.190 CO 21	DAVIS BRANCH RD			
					07.486	SIGN: WHITON			
					07.630	SIGN: WELCOME TO WICOMICO COUNTY			
					07.640 CO 92	WHITON CROSSING RD			
					07.640	WICOMICO CO/L			

ROUTE NUMBER: MD 359
INVENTORY DIRECTION: NORTH
ROUTE NAME: BYPASS RD

STATE SYSTEM	FUNCTIONAL CLASS	MEDIAN TYPE	ACCESS CONTROL	NHS	MILEPOINT	MILEPOINT DESCRIPTION	MARKED LANES	SURFACE WIDTH/TYPE*	AADT
STATE SECONDARY	R RUR LOCAL	NONE (UNDIV)	NONE	NOT NHS	00.000		2	20I	300
					00.000	ROAD END			
					00.020	AMERICAN LEGION			
					00.030		2	22I	
					00.080 OP196	TAYLOR AVE			
					00.140 MD359B	AMERICAN LEGION DR			
					00.340	DRAINAGE STRUC #23129X0			
					00.390		2	24I	
					00.520	DRAINAGE STRUC #23130X0			
					00.560	CHURCH OF GOD			
					00.680 CO 76	GROTON RD			
					00.690 CO311	CARTER RD			

*A,B = UNIMPROVED; C = GRADED & DRAINED; D,E = SOIL, GRAVEL, STONE; F,G = LOW TYPE BITUMINOUS
H,I = HIGH TYPE BITUMINOUS; J = CONCRETE; K = BRICK; L = BLOCK

STATE HIGHWAY LOCATION REFERENCE

COUNTY: WORCESTER
DISTRICT: 1
DATE: 12/31/12

ROUTE NUMBER: MD 359 CONTINUED

INVENTORY DIRECTION: NORTH
ROUTE NAME: BYPASS RD

STATE SYSTEM	FUNCTIONAL CLASS	MEDIAN TYPE	ACCESS CONTROL	NHS	MILEPOINT	MILEPOINT DESCRIPTION	MARKED LANES	SURFACE WIDTH/TYPE*	AADT
STATE SECONDARY	R RUR LOCAL	NONE (UNDIV)	NONE	NOT NHS	01.065	DRAINAGE STRUC #23131X0	2	24I	300
					01.080	SPUR FR MD 756			
					01.090 MD756	OLD SNOW HILL RD			
					01.090	STOP SIGN			

ROUTE NUMBER: MD 359A

INVENTORY DIRECTION: NORTH
ROUTE NAME: OLDS RD

STATE SYSTEM	FUNCTIONAL CLASS	MEDIAN TYPE	ACCESS CONTROL	NHS	MILEPOINT	MILEPOINT DESCRIPTION	MARKED LANES	SURFACE WIDTH/TYPE*	AADT
STATE SECONDARY	R RUR LOCAL	NONE (UNDIV)	NONE	NOT NHS	00.000		2	18I	99
					00.000 MD756	OLD SNOW HILL RD			
					00.000	STOP SIGN			
					00.090		2	16I	
					00.090	OLDS DR			
					00.140	ROAD END			

ROUTE NUMBER: MD 359B

INVENTORY DIRECTION: NORTH
ROUTE NAME: AMERICAN LEGION DR

STATE SYSTEM	FUNCTIONAL CLASS	MEDIAN TYPE	ACCESS CONTROL	NHS	MILEPOINT	MILEPOINT DESCRIPTION	MARKED LANES	SURFACE WIDTH/TYPE*	AADT
STATE SECONDARY	R RUR LOCAL	NONE (UNDIV)	NONE	NOT NHS	00.000		2	22I	99
					00.000 MD359	BYPASS RD			
					00.000	STOP SIGN			
					00.060 US113	WORCESTER HWY			
					00.060	STOP SIGN			

ROUTE NUMBER: MD 364

INVENTORY DIRECTION: NORTH
ROUTE NAME: DIVIDING CREEK RD

STATE SYSTEM	FUNCTIONAL CLASS	MEDIAN TYPE	ACCESS CONTROL	NHS	MILEPOINT	MILEPOINT DESCRIPTION	MARKED LANES	SURFACE WIDTH/TYPE*	AADT
STATE SECONDARY	R RUR MAJ COLL	NONE (UNDIV)	NONE	NOT NHS	00.000		2	22I	1,133
					00.000	SOMERSET CO/L			

*A,B = UNIMPROVED; C = GRADED & DRAINED; D,E = SOIL, GRAVEL, STONE; F,G = LOW TYPE BITUMINOUS
H,I = HIGH TYPE BITUMINOUS; J = CONCRETE; K = BRICK; L = BLOCK

STATE HIGHWAY LOCATION REFERENCE

COUNTY: WORCESTER
DISTRICT: 1
DATE: 12/31/12

ROUTE NUMBER: MD 364 CONTINUED

INVENTORY DIRECTION: NORTH

ROUTE NAME: DIVIDING CREEK RD

STATE SYSTEM	FUNCTIONAL CLASS	MEDIAN TYPE	ACCESS CONTROL	NHS	MILEPOINT	MILEPOINT DESCRIPTION	MARKED LANES	SURFACE WIDTH/TYPE*	AADT
STATE SECONDARY	R RUR MAJ COLL	NONE (UNDIV)	NONE	NOT NHS	00.000	STRUC #19010 DIVIDING CREEK	2	22I	1,133
					00.010	SIGN: WORCESTER COUNTY			
					00.203	SPEED LIMIT 50 MPH			
					00.420	PEACOCK LANE			
					00.550 CO 41	FLEMING MILL RD			
					00.870 CO 42	MC MASTER RD SPUR			
					01.270 CO 39	WHITESBURG RD SPUR			
					01.270 CO346	MC MASTER RD SPUR			
					01.540 CO297	WHITESBURG RD			
					02.020 CO297	WHITESBURG RD			
					02.240 CO301	CELLAR HOUSE RD			
	RUR LOCAL				02.710				
					02.710 CO301	CELLAR HOUSE RD			
					02.720	SIGN: END STATE MAINTENANCE			
					02.720 CO 28	NASSAWANGO RD			

ROUTE NUMBER: MD 365

INVENTORY DIRECTION: EAST

ROUTE NAME: S BAY ST

STATE SYSTEM	FUNCTIONAL CLASS	MEDIAN TYPE	ACCESS CONTROL	NHS	MILEPOINT	MILEPOINT DESCRIPTION	MARKED LANES	SURFACE WIDTH/TYPE*	AADT
STATE SECONDARY	U RUR MAJ COLL	NONE (UNDIV)	NONE	NOT NHS	00.000		2	22I	1,313
					00.000 US113BU	E MARKET ST			
					00.000 MU260	PARK ROW			
					00.000	STOP SIGN			
					00.030	CHRISTIAN CHURCH			
					00.050	SPEED LIMIT 25 MPH			
					00.060 MU380	WALNUT ST			
					00.130 MU161	E FEDERAL ST			
					00.220 MU230	E MARTIN ST			
					00.230	DRAINAGE STRUC #23104X0			
					00.240 MU360	TIMMONS ST			
					00.300	R/R #CR 531 843 V			
					00.370 MU 30	BELT ST			
					00.400	SPEED LIMIT 30 MPH			

*A,B = UNIMPROVED; C = GRADED & DRAINED; D,E = SOIL, GRAVEL, STONE; F,G = LOW TYPE BITUMINOUS
H,I = HIGH TYPE BITUMINOUS; J = CONCRETE; K = BRICK; L = BLOCK

STATE HIGHWAY LOCATION REFERENCE

COUNTY: WORCESTER
DISTRICT: 1
DATE: 12/31/12

ROUTE NUMBER: MD 365 CONTINUED

INVENTORY DIRECTION: EAST

ROUTE NAME: S BAY ST

STATE SYSTEM	FUNCTIONAL CLASS	MEDIAN TYPE	ACCESS CONTROL	NHS	MILEPOINT	MILEPOINT DESCRIPTION	MARKED LANES	SURFACE WIDTH/TYPE*	AADT
STATE SECONDARY	R RUR MAJ COLL	NONE (UNDIV)	NONE	NOT NHS	00.480	OUT CORP LMTS SNOW HILL	2	22I	1,313
					00.580	SIGN: SNOW HILL			
					00.680	SPEED LIMIT 40 MPH			
					00.710	WORCESTER COUNTY PARKS & REC			
					00.740 CO402	JOHN WALTER SMITH PARK RD			
					00.970 CO397	JOYNER RD			
					00.980	DRAINAGE STRUC #23105X0			
					01.010	SPUR FR US 113 SB			
					01.020	SPUR TO US 113 SB			
NAME: PUBLIC LANDING RD					01.030 US113	WORCESTER HWY			
					01.030	STOP SIGN			
					01.050	SPUR FR US 113 NB			
					01.050	SPUR TO US 113 NB			
					01.120	STRUC #23012 PATTYS BRANCH			
					01.220	SPEED LIMIT 50 MPH			
					01.990 CO109	MCCABES CORNER RD			
					02.120	DRAINAGE STRUC #23106X0			
					02.280	HARMONY LA			
					02.480 CO116	MT WESLEY RD			
					02.500	RETREAT LA			
					02.620	EBENEZER UNITED METHODIST CEMETERY			
					02.720 CO116	MT WESLEY RD			
					02.720 CO111	SCOTLAND RD			
					03.200 CO117	DOUBLE BRIDGES RD			
					03.800	DRAINAGE STRUC #23107X0			
					04.350 CO110	SPENCE CHURCH RD			
	RUR MINOR COLL				04.710				533
					04.710 CO100	PAW PAW CREEK RD			
					04.710 CO317	TAYLOR RD			
					05.483	GRANDVIEW RD			
					05.980	SPEED LIMIT 30 MPH			
					06.100	SIGN: PUBLIC LANDING			
					06.180 CO104	OUTTEN RD			
					06.260 CO101	BAYSIDE RD			

*A,B = UNIMPROVED; C = GRADED & DRAINED; D,E = SOIL, GRAVEL, STONE; F,G = LOW TYPE BITUMINOUS
H,I = HIGH TYPE BITUMINOUS; J = CONCRETE; K = BRICK; L = BLOCK

STATE HIGHWAY ADMINISTRATION OF MARYLAND
HIGHWAY INFORMATION SERVICES DIVISION
DATA SUPPORT GROUP

STATE HIGHWAY LOCATION REFERENCE

COUNTY: WORCESTER
DISTRICT: 1
DATE: 12/31/12

ROUTE NUMBER: MD 365 CONTINUED

INVENTORY DIRECTION: EAST

ROUTE NAME: PUBLIC LANDING RD

STATE SYSTEM	FUNCTIONAL CLASS	MEDIAN TYPE	ACCESS CONTROL	NHS	MILEPOINT	MILEPOINT DESCRIPTION	MARKED LANES	SURFACE WIDTH/TYPE*	AADT
STATE SECONDARY	R RUR MINOR COLL	NONE (UNDIV)	NONE	NOT NHS	06.290 CO103	PUBLIC LANDING WHARF RD	2	22I	533
					06.290	ENT TO PARKING LOT (AHEAD)			

ROUTE NUMBER: MD 366

INVENTORY DIRECTION: EAST

ROUTE NAME: STOCKTON RD

STATE SYSTEM	FUNCTIONAL CLASS	MEDIAN TYPE	ACCESS CONTROL	NHS	MILEPOINT	MILEPOINT DESCRIPTION	MARKED LANES	SURFACE WIDTH/TYPE*	AADT
STATE SECONDARY	U RUR MAJ COLL	NONE (UNDIV)	NONE	NOT NHS	00.000		2	30I	1,623
					00.000 US 13BU	MARKET ST			
					00.000	STOP SIGN			
					00.030		2	22I	
	R				00.080	OUT CORP LMTS POCOMOKE CITY			
					00.200 US 13	OCEAN HWY			
					00.200	STOP SIGN			
	U				00.210	IN CORP LMTS POCOMOKE CITY			
					00.270	SPEED LIMIT 40 MPH			
					00.310	DRAINAGE STRUC #23117X0			
					00.515	DRAINAGE STRUC #23118X0			
					00.660	ATHLETIC FIELD			
					00.700	ATHLETIC FIELD			
					00.750	NEWTON RECREATION AREA			
					00.830 CO310	BUCK HARBOR RD			
					00.830 CO 76	GROTON RD			
	R				00.940	OUT CORP LMTS POCOMOKE CITY			
					01.290	DRAINAGE 48" CMP			
					01.530	SPEED LIMIT 50 MPH			
					01.720	DRAINAGE STRUC #23119X0			
					01.810	DRAINAGE STRUC #23120X0			
					02.165	DRAINAGE STRUC #23121X0			
					02.420 CO309	REDDEN RD			
					02.930 CO 81	BYRD RD			
					02.930 CO 77	BOSTON RD			
					03.000	STRUC #23041 PILCHARD CREEK			
					03.313	GOODWILL BAPTIST CHURCH			

*A,B = UNIMPROVED; C = GRADED & DRAINED; D,E = SOIL, GRAVEL, STONE; F,G = LOW TYPE BITUMINOUS
H,I = HIGH TYPE BITUMINOUS; J = CONCRETE; K = BRICK; L = BLOCK

STATE HIGHWAY ADMINISTRATION OF MARYLAND
HIGHWAY INFORMATION SERVICES DIVISION
DATA SUPPORT GROUP

STATE HIGHWAY LOCATION REFERENCE

COUNTY: WORCESTER
DISTRICT: 1
DATE: 12/31/12

ROUTE NUMBER: MD 366 CONTINUED

INVENTORY DIRECTION: EAST

ROUTE NAME: STOCKTON RD

STATE SYSTEM	FUNCTIONAL CLASS	MEDIAN TYPE	ACCESS CONTROL	NHS	MILEPOINT	MILEPOINT DESCRIPTION	MARKED LANES	SURFACE WIDTH/TYPE*	AADT
STATE SECONDARY	R RUR MAJ COLL	NONE (UNDIV)	NONE	NOT NHS	03.410		2	22I	1,023
					03.410 CO 80	LAMBERTSON RD			
					03.410 CO308	HOLLY SWAMP RD			
					03.690	DRAINAGE STRUC #23123X0			
					04.090 MD703	KLEJ GRANGE RD			
					05.500	DRAINAGE STRUC #23124X0			
					06.460	DRAINAGE STRUC #23122X0			
					06.900 CO 89	BIRD HILL RD			
					07.173	DRAINAGE STRUC #23125X0			
					07.382	DRAINAGE STRUC #23126X0			
					07.690 CO 79	LITTLE MILL RD			
					07.825	DRAINAGE STRUC #23127X0			
					07.870	SIGN: STOCKTON			
					07.900	SPEED LIMIT 30 MPH			
					07.900	SUB-STATION			
					07.945	HEAD START CENTER			
					07.980	CEMETERY			
					07.980	STOCKTON NEIGHBORHOOD PARK			
					08.020 CO433	HURSLEY RD			
					08.020	ST. PAUL EVANGELISTIC GTOD			
					08.030 CO792	ST PAULS RD			
					08.047 CO693	ST JOHNS RD			
					08.050 CO775	GRANT RD			
					08.060	SANDY HILL CEMETERY			
					08.160	SPEED LIMIT 25 MPH			
					08.200 OP 27	WESLEY RD			
					08.200	STOCKTON MEMORIAL GARDENS			
					08.200	HOLY CROSS CHURCH			
					08.250	WESLEY U.M.C.			
					08.310 OP 26	TRAIN STATION RD			
					08.330 OP 29	NO NAME			
					08.340 OP 25	MADISON RD			
					08.390				913
					08.390 MD 12	SNOW HILL RD			
	RUR MINOR COLL								
	NAME: GEORGE ISLAND LANDING RD								

*A,B = UNIMPROVED; C = GRADED & DRAINED; D,E = SOIL, GRAVEL, STONE; F,G = LOW TYPE BITUMINOUS
H,I = HIGH TYPE BITUMINOUS; J = CONCRETE; K = BRICK; L = BLOCK

STATE HIGHWAY LOCATION REFERENCE

COUNTY: WORCESTER
DISTRICT: 1
DATE: 12/31/12

ROUTE NUMBER: MD 366 CONTINUED

INVENTORY DIRECTION: EAST

ROUTE NAME: GEORGE ISLAND LANDING RD

STATE SYSTEM	FUNCTIONAL CLASS	MEDIAN TYPE	ACCESS CONTROL	NHS	MILEPOINT	MILEPOINT DESCRIPTION	MARKED LANES	SURFACE WIDTH/TYPE*	AADT
STATE SECONDARY	R RUR MINOR COLL	NONE (UNDIV)	NONE	NOT NHS	08.390	STOP SIGN	2	22I	913
					08.520	SPEED LIMIT 30 MPH			
					08.850	FREETOWN LA			
					09.060		2	20I	
					09.110	SIGN: STOCKTON			
					09.310 OP 4	TICKTOWN RD			
					09.460 OP 58	PORTERSVILLE RD			
					09.460 CO 84	GREENBACKVILLE RD			
					09.560	PORTERSVILLE CEMETERY			
					09.660 OP 58	PORTERSVILLE RD			
					09.750	SPEED LIMIT 50 MPH			
					10.107	E.A. VAUGHN WMA			
					11.170	SIGN: END STATE MAINTENANCE			
					11.170 OP464	GEORGE ISLAND PUBLIC LDG (AHEAD)			

ROUTE NUMBER: MD 367

INVENTORY DIRECTION: EAST

ROUTE NAME: BISHOPVILLE RD

STATE SYSTEM	FUNCTIONAL CLASS	MEDIAN TYPE	ACCESS CONTROL	NHS	MILEPOINT	MILEPOINT DESCRIPTION	MARKED LANES	SURFACE WIDTH/TYPE*	AADT
STATE SECONDARY	R RUR MINOR COLL	NONE (UNDIV)	NONE	NOT NHS	00.000		2	22I	4,311
					00.000 CO235	BISHOPVILLE RD (BACK)			
					00.000	SIGN: BEGIN STATE MAINTENANCE			
					00.026		2	24I	
					00.026	NO NAME			
	RUR MAJ COLL				00.090				
					00.090 US113	WORCESTER HWY			
					00.090	TRAFFIC SIGNAL			
					00.156		2	22I	
					00.250 CO234	OLD STAGE RD			
					00.360	DRAINAGE STRUC #23032X0			
					00.500	DRAINAGE STRUC #23033X0			
					01.050	DRAINAGE STRUC #23034X0			
					01.210	ST. JOHN A.M.E. CHURCH			
					01.256	SPEED LIMIT 40 MPH			

*A,B = UNIMPROVED; C = GRADED & DRAINED; D,E = SOIL, GRAVEL, STONE; F,G = LOW TYPE BITUMINOUS
H,I = HIGH TYPE BITUMINOUS; J = CONCRETE; K = BRICK; L = BLOCK

STATE HIGHWAY LOCATION REFERENCE

COUNTY: WORCESTER
DISTRICT: 1
DATE: 12/31/12

ROUTE NUMBER: MD 367 CONTINUED

INVENTORY DIRECTION: EAST

ROUTE NAME: BISHOPVILLE RD

STATE SYSTEM	FUNCTIONAL CLASS	MEDIAN TYPE	ACCESS CONTROL	NHS	MILEPOINT	MILEPOINT DESCRIPTION	MARKED LANES	SURFACE WIDTH/TYPE*	AADT
STATE SECONDARY	R RUR MAJ COLL	NONE (UNDIV)	NONE	NOT NHS	01.483	DRAINAGE STRUC #23035X0	2	22I	4,311
					01.520	SPEED LIMIT 30 MPH			
					01.586	SIGN: BISHOPVILLE			
					01.630	BISHOPVILLE NEIGHBORHOOD PARK			
					01.730 CO216	JARVIS RD			
					01.730 CO335	HOTEL RD			
					01.790	STRUC #23013 BUNTINGS BRANCH			
					01.840				3,511
					01.840 MD368	ST MARTINS NECK RD			
					01.873	BISHOPVILLE POST OFFICE 21813			
					01.900 CO232	BANK ST			
					01.960 CO231	BISHOP ST			
					01.960	BISHOPVILLE V.F.D.			
					02.035	WILSON U.M.C.			
					02.130 CO219	AMES RD			
					02.130 MD568	HATCHERY RD			
					02.240	SPEED LIMIT 40 MPH			
					02.600 CO226	WEST LINE RD			
					02.600	DELAWARE ST/L			

ROUTE NUMBER: MD 368

INVENTORY DIRECTION: NORTH

ROUTE NAME: ST MARTINS NECK RD

STATE SYSTEM	FUNCTIONAL CLASS	MEDIAN TYPE	ACCESS CONTROL	NHS	MILEPOINT	MILEPOINT DESCRIPTION	MARKED LANES	SURFACE WIDTH/TYPE*	AADT
STATE SECONDARY	R RUR MINOR COLL	NONE (UNDIV)	NONE	NOT NHS	00.000		2	22I	2,153
					00.000 CO220	ST MARTINS NECK RD (BACK)			
					00.000	SIGN: BEGIN STATE MAINTENANCE			
					00.000	SPEED LIMIT 30 MPH			
					00.060 CO219	AMES RD			
					00.140	DRAINAGE CBC 18' X 22' X 1.5'			
					00.280 MD367	BISHOPVILLE RD			
					00.280	STOP SIGN			

*A,B = UNIMPROVED; C = GRADED & DRAINED; D,E = SOIL, GRAVEL, STONE; F,G = LOW TYPE BITUMINOUS
H,I = HIGH TYPE BITUMINOUS; J = CONCRETE; K = BRICK; L = BLOCK

STATE HIGHWAY LOCATION REFERENCE

COUNTY: WORCESTER
DISTRICT: 1
DATE: 12/31/12

ROUTE NUMBER: MD 371
INVENTORY DIRECTION: NORTH
ROUTE NAME: CEDAR HALL RD

STATE SYSTEM	FUNCTIONAL CLASS	MEDIAN TYPE	ACCESS CONTROL	NHS	MILEPOINT	MILEPOINT DESCRIPTION	MARKED LANES	SURFACE WIDTH/TYPE*	AADT
STATE SECONDARY	R RUR LOCAL	NONE (UNDIV)	NONE	NOT NHS	00.000		2	22I	574
					00.000 CO 58	CEDARHALL WHARF RD			
					00.015	SIGN: BEGIN STATE MAINTENANCE			
					00.021	PITTS CREEK BAPTIST CHURCH			
	RUR MINOR COLL				00.070				
					00.070 CO304	COLONA RD			
					00.120	SPEED LIMIT 50 MPH			
					00.180 CO 59	HICKORY POINT RD			
					00.480 CO 60	VIA RD			
					01.060 CO 61	BISHOP RD			
					01.240 CO 54	NEW BRIDGE RD			
					01.540 CO 45	CYPRESS RD			
					02.400 CO 62	HILLMAN RD			
					03.050	SPUR TO POCOMOKE BELTWAY			
					03.110 CO274	POCOMOKE BELTWAY			
					03.473	SPEED LIMIT 40 MPH			
					03.720		2	20I	
					03.720 CO 53	DUN SWAMP RD			
					03.760	DRAINAGE 2-72" CP			
					03.930	SPEED LIMIT 30 MPH			
NAME: SECOND ST					04.060 CO 49	MCMICHAEL AVE			
					04.060	SIGN: WELCOME TO POCOMOKE CITY			
	U				04.070	IN CORP LMTS POCOMOKE CITY			
					04.120	SPUR TO MCMICHAEL AVE			
					04.195	DRAINAGE STRUC #23116X0			
					04.235		2	24I	
					04.260	SIGN: END STATE MAINTENANCE			
					04.270 MU 80	BROAD ST			
					04.270 MU510	SECOND ST (AHEAD)			

ROUTE NUMBER: MD 374
INVENTORY DIRECTION: EAST
ROUTE NAME: LIBERTYTOWN RD

STATE SYSTEM	FUNCTIONAL CLASS	MEDIAN TYPE	ACCESS CONTROL	NHS	MILEPOINT	MILEPOINT DESCRIPTION	MARKED LANES	SURFACE WIDTH/TYPE*	AADT
--------------	------------------	-------------	----------------	-----	-----------	-----------------------	--------------	---------------------	------

*A,B = UNIMPROVED; C = GRADED & DRAINED; D,E = SOIL, GRAVEL, STONE; F,G = LOW TYPE BITUMINOUS
H,I = HIGH TYPE BITUMINOUS; J = CONCRETE; K = BRICK; L = BLOCK

STATE HIGHWAY LOCATION REFERENCE

COUNTY: WORCESTER
DISTRICT: 1
DATE: 12/31/12

ROUTE NUMBER: MD 374 CONTINUED

INVENTORY DIRECTION: EAST

ROUTE NAME: LIBERTYTOWN RD

STATE SYSTEM	FUNCTIONAL CLASS	MEDIAN TYPE	ACCESS CONTROL	NHS	MILEPOINT	MILEPOINT DESCRIPTION	MARKED LANES	SURFACE WIDTH/TYPE*	AADT
STATE SECONDARY	R RUR MAJ COLL	NONE (UNDIV)	NONE	NOT NHS	00.000		2	24I	1,033
					00.000	WICOMICO CO/L			
					00.000	STRUC #23017 POCOMOKE RIVER			
					00.010	END BRIDGE			
					00.020	SIGN: WORCESTER COUNTY			
					00.108	SPEED LIMIT 50 MPH			
					00.570 CO105	SANDYFIELD RD			
					00.940 OP441	LEE RD			
					01.160		2	22I	
					01.390	DRAINAGE 60" CMP			
					01.790 CO131	NINE PIN BRANCH RD			
					02.370	DRAINAGE STRUC #23135X0			
					03.410	SIGN: LIBERTYTOWN			
					03.630 CO321	IRONSHIRE STATION RD			
					03.630 CO322	PURNELL CROSSING RD			
					03.850	DRAINAGE STRUC #23136X0			
					04.010	STRUC #23014 LIBERTYTOWN BRANCH			
					04.680 CO135	TIMMONSTOWN RD			
					04.830				1,935
					04.830 CO146	CEDAR LANE RD			
					05.449	DRAINAGE STRUC #23137X0			
					05.980 CO165	NARROW BRANCH RD			
					06.840		2	32I	
					06.850		2	22I	
					07.540	POMPANO LA			
					07.900	SPEED LIMIT 30 MPH			
					07.960	SIGN: BERLIN			
	U URB MINOR ART				08.020				
NAME: BROAD ST					08.020	IN CORP LMTS BERLIN			
					08.085 MU388	PROSPECT DR			
					08.120 MU 15	ANN DR			
					08.210 MU110	ESHAM AVE			
					08.263 MU 72	BUTTERCUP CT			
					08.420 MU184	HENRYS MILL DR			
					08.470 MU370	WASHINGTON ST			

*A,B = UNIMPROVED; C = GRADED & DRAINED; D,E = SOIL, GRAVEL, STONE; F,G = LOW TYPE BITUMINOUS
H,I = HIGH TYPE BITUMINOUS; J = CONCRETE; K = BRICK; L = BLOCK

STATE HIGHWAY LOCATION REFERENCE

COUNTY: WORCESTER
DISTRICT: 1
DATE: 12/31/12

ROUTE NUMBER: MD 374 CONTINUED

INVENTORY DIRECTION: EAST

ROUTE NAME: BROAD ST

STATE SYSTEM	FUNCTIONAL CLASS	MEDIAN TYPE	ACCESS CONTROL	NHS	MILEPOINT	MILEPOINT DESCRIPTION	MARKED LANES	SURFACE WIDTH/TYPE*	AADT
STATE SECONDARY	U URB MINOR ART	NONE (UNDIV)	NONE	NOT NHS	08.480		2	20I	1,935
					08.480 MU180	HARRISON AVE			
					08.500	R/R #CR 531 865 V			
					08.580 MU380	WEST ST			
					08.610 MD375	COMMERCE ST			
					08.610	BERLIN POST OFFICE 21811			
					08.670 MU140	GAY ST			
					08.680		2	26I	
					08.700 MD818	N MAIN ST			
					08.700	STOP SIGN			

ROUTE NUMBER: MD 375

INVENTORY DIRECTION: NORTH

ROUTE NAME: COMMERCE ST

STATE SYSTEM	FUNCTIONAL CLASS	MEDIAN TYPE	ACCESS CONTROL	NHS	MILEPOINT	MILEPOINT DESCRIPTION	MARKED LANES	SURFACE WIDTH/TYPE*	AADT
STATE SECONDARY	U URB LOCAL	NONE (UNDIV)	NONE	NOT NHS	00.000		1	22I	1,487
					00.000 MU250	PITTS ST (BACK)			
					00.000 MD818	N MAIN ST			
					00.060 MD374	BROAD ST			
					00.060	STOP SIGN			

ROUTE NUMBER: MD 376

INVENTORY DIRECTION: EAST

ROUTE NAME: BAY ST

STATE SYSTEM	FUNCTIONAL CLASS	MEDIAN TYPE	ACCESS CONTROL	NHS	MILEPOINT	MILEPOINT DESCRIPTION	MARKED LANES	SURFACE WIDTH/TYPE*	AADT
STATE SECONDARY	U URB MINOR ART	NONE (UNDIV)	NONE	NOT NHS	00.000		2	30I	4,082
					00.000 MU190	JEFFERSON ST (BACK)			
					00.000 MD818	S MAIN ST			
					00.000	STOP SIGN			
					00.010		2	24I	
					00.010 MD377	WILLIAM ST			
					00.020	CITY HALL			
					00.075	SPEED LIMIT 30 MPH			

*A,B = UNIMPROVED; C = GRADED & DRAINED; D,E = SOIL, GRAVEL, STONE; F,G = LOW TYPE BITUMINOUS
H,I = HIGH TYPE BITUMINOUS; J = CONCRETE; K = BRICK; L = BLOCK

STATE HIGHWAY LOCATION REFERENCE

COUNTY: WORCESTER
DISTRICT: 1
DATE: 12/31/12

ROUTE NUMBER: MD 376 CONTINUED

INVENTORY DIRECTION: EAST

ROUTE NAME: BAY ST

STATE SYSTEM	FUNCTIONAL CLASS	MEDIAN TYPE	ACCESS CONTROL	NHS	MILEPOINT	MILEPOINT DESCRIPTION	MARKED LANES	SURFACE WIDTH/TYPE*	AADT
STATE SECONDARY	U URB MINOR ART	NONE (UNDIV)	NONE	NOT NHS	00.120 MU 90	CHURCH ST	2	24I	4,082
					00.160 MU250	PITTS ST			
					00.210 MU 30	BRANCH ST			
					00.420 US113	WORCESTER HWY			
					00.420	TRAFFIC SIGNAL			
					00.460 MU100	DECATUR ST			
					00.480 MU120	FLOWER ST			
					00.520		2	22I	
NAME: ASSATEAGUE RD	R				00.830	OUT CORP LMTS BERLIN			
					00.830	STRUC #230039 HUDSON BRANCH			
					00.840 MU 25	BOTTLE BRANCH RD			
					00.870	SIGN: WELCOME TO BERLIN			
					00.940	SPEED LIMIT 40 MPH			
					00.970 CO762	KITTS BRANCH RD			
					01.185	EVERGREEN CEMETERY			
					01.238	ST PAULS METHODIST CEMETERY			
					01.670				3,832
					01.670 CO140	HARRISON RD			
					01.720	SPEED LIMIT 50 MPH			
					01.740	STRUC #23019 TRAPPE CREEK			
	RUR MAJ COLL				01.750				
					01.750 CO154	SINEPUXENT RD			
					02.130	DRAINAGE STRUC #23103X0			
					02.300 CO746	PHEASANT DR			
					02.510 CO708	HUNTING HOUND RD			
					02.860 CO682	SADDLECREEK DR			
					03.260 CO148	BURBAGE RD			
					03.750	GREY FOX LA			
					03.840	BEGIN BRIDGE			
					03.850	STRUC #23015 AYRES CREEK			
					03.860	END BRIDGE			
					04.200	RACCOON LA			
					04.530	SPUR FR MD 611			
					04.540	SPUR TO MD 611			
					04.560 MD611	STEPHEN DECATUR HWY			

*A,B = UNIMPROVED; C = GRADED & DRAINED; D,E = SOIL,GRAVEL,STONE; F,G = LOW TYPE BITUMINOUS
H,I = HIGH TYPE BITUMINOUS; J = CONCRETE; K = BRICK; L = BLOCK

STATE HIGHWAY LOCATION REFERENCE

COUNTY: WORCESTER
DISTRICT: 1
DATE: 12/31/12

ROUTE NUMBER: MD 376 CONTINUED

INVENTORY DIRECTION: EAST
ROUTE NAME: ASSATEAGUE RD

STATE SYSTEM	FUNCTIONAL CLASS	MEDIAN TYPE	ACCESS CONTROL	NHS	MILEPOINT	MILEPOINT DESCRIPTION	MARKED LANES	SURFACE WIDTH/TYPE*	AADT
STATE SECONDARY	R RUR MAJ COLL	NONE (UNDIV)	NONE	NOT NHS	04.560	STOP SIGN	2	22I	3,832

ROUTE NUMBER: MD 377

INVENTORY DIRECTION: NORTH
ROUTE NAME: WILLIAM ST

STATE SYSTEM	FUNCTIONAL CLASS	MEDIAN TYPE	ACCESS CONTROL	NHS	MILEPOINT	MILEPOINT DESCRIPTION	MARKED LANES	SURFACE WIDTH/TYPE*	AADT
STATE SECONDARY	U URB MINOR ART	NONE (UNDIV)	NONE	NOT NHS	00.000		2	24I	3,383
					00.000 MD376	BAY ST			
					00.000	STOP SIGN			
					00.010	BERLIN POLICE DEPT			
					00.040 MU250	PITTS ST			
					00.040	STOP SIGN			
					00.100 MU360	VINE ST			
					00.120	SPEED LIMIT 30 MPH			
					00.180 MU260	POWELLTON AVE			
					00.276 MU386	WALNUT HILL DR			
					00.358	JAMESTOWNE PLACE			
					00.400 MU 80	CEDAR AVE			
					00.480 MU130	FRANKLIN AVE			
					00.560 MU160	GRAHAM AVE			
					00.650	BERLIN FIRST BAPTIST CHURCH			
					00.780 MD346	OLD OCEAN CITY BLVD			
					00.780	STOP SIGN			

ROUTE NUMBER: MD 378

INVENTORY DIRECTION: NORTH
ROUTE NAME: BALTIMORE AVE

STATE SYSTEM	FUNCTIONAL CLASS	MEDIAN TYPE	ACCESS CONTROL	NHS	MILEPOINT	MILEPOINT DESCRIPTION	MARKED LANES	SURFACE WIDTH/TYPE*	AADT
STATE SECONDARY	U URB MINOR ART	NONE (UNDIV)	NONE	NOT NHS	00.000		3	34I	17,231
					00.000 MU 70	S BALTIMORE AVE (BACK)			
					00.000 MU9015	S 1ST ST			
					00.000 MD528	S 1ST ST			
					00.020	SPEED LIMIT 25 MPH			

*A,B = UNIMPROVED; C = GRADED & DRAINED; D,E = SOIL, GRAVEL, STONE; F,G = LOW TYPE BITUMINOUS
H,I = HIGH TYPE BITUMINOUS; J = CONCRETE; K = BRICK; L = BLOCK

STATE HIGHWAY LOCATION REFERENCE

COUNTY: WORCESTER
DISTRICT: 1
DATE: 12/31/12

ROUTE NUMBER: MD 378 CONTINUED

INVENTORY DIRECTION: NORTH

ROUTE NAME: BALTIMORE AVE

STATE SYSTEM	FUNCTIONAL CLASS	MEDIAN TYPE	ACCESS CONTROL	NHS	MILEPOINT	MILEPOINT DESCRIPTION	MARKED LANES	SURFACE WIDTH/TYPE*	AADT
STATE SECONDARY	U URB MINOR ART	NONE (UNDIV)	NONE	NOT NHS	00.060 MU310	S DIVISION ST	3	34I	17,231
					00.060	TRAFFIC SIGNAL			
					00.120 MU1020	WORCESTER ST			
					00.160 MU940	WICOMICO ST			
					00.210 MU760	SOMERSET ST			
					00.210	TRAFFIC SIGNAL			
					00.260 MU330	DORCHESTER ST			
					00.300 MU850	TALBOT ST			
					00.350 MU200	CAROLINE ST #2			
	URB OPA			NHS	00.390				
					00.390 US 50	N DIVISION ST			
					00.390 MU290	N DIVISION ST			
					00.390	TRAFFIC SIGNAL			
					00.455	SPEED LIMIT 25 MPH			
					00.470 MD378A	1ST ST			
					00.470 MU9010	1ST ST			
					00.520	SIGN: BIKE ROUTE			
					00.540 MU9020	2ND ST			
					00.540	TRAFFIC SIGNAL			
					00.610 MU9030	3RD ST			
					00.610	TRAFFIC SIGNAL			
					00.620	OCEAN CITY TOWN HALL			
					00.620	ST. PAUL EPISCOPAL BY THE OCEAN CHURCH			
					00.660	ATLANTIC METHODIST CHURCH			
					00.680 MU9035	4TH ST			
					00.690				
					00.690	SPEED LIMIT 30 MPH			
					00.750 MU9040	5TH ST			
					00.820 MU9045	6TH ST			
					00.890 MU9050	7TH ST			
					00.890	TRAFFIC SIGNAL			
					00.920 MU820	SURF AVE			
					00.950		2	24I	
					00.950 MU9055	8TH ST			

*A,B = UNIMPROVED; C = GRADED & DRAINED; D,E = SOIL, GRAVEL, STONE; F,G = LOW TYPE BITUMINOUS
H,I = HIGH TYPE BITUMINOUS; J = CONCRETE; K = BRICK; L = BLOCK

STATE HIGHWAY ADMINISTRATION OF MARYLAND
HIGHWAY INFORMATION SERVICES DIVISION
DATA SUPPORT GROUP

STATE HIGHWAY LOCATION REFERENCE

COUNTY: WORCESTER
DISTRICT: 1
DATE: 12/31/12

ROUTE NUMBER: MD 378 CONTINUED

INVENTORY DIRECTION: NORTH

ROUTE NAME: BALTIMORE AVE

STATE SYSTEM	FUNCTIONAL CLASS	MEDIAN TYPE	ACCESS CONTROL	NHS	MILEPOINT	MILEPOINT DESCRIPTION	MARKED LANES	SURFACE WIDTH/TYPE*	AADT
STATE SECONDARY	U URB OPA	NONE (UNDIV)	NONE	NHS	00.950	TRAFFIC SIGNAL	2	24I	17,231
	URB MINOR ART			NOT NHS	01.020				
					01.020 MU9060	9TH ST			
					01.020 MD378B	9TH ST			
					01.020	TRAFFIC SIGNAL			
					01.090 MU9065	10TH ST			
					01.140 MU9070	11TH ST			
					01.190 MU9075	12TH ST			
					01.190	TRAFFIC SIGNAL			
					01.250 MU1015	WOOD LA			
					01.280 MU9081	13TH ST			
					01.350 MU9086	14TH ST			
					01.350	TRAFFIC SIGNAL			
					01.420		2	22I	
NAME: 15TH ST					01.420 MU 60	BALTIMORE AVE #2			
					01.420 MU9095	15TH ST #2			
					01.435		1	12I	
					01.460 MU980	WILMINGTON LA			
					01.480		1	22I	
					01.480	SPUR TO MD 528			
					01.490 MD528	PHILADELPHIA AVE			
					01.490 MU9090	15TH ST (AHEAD)			
					01.490	TRAFFIC SIGNAL			

ROUTE NUMBER: MD 378A

INVENTORY DIRECTION: EAST

ROUTE NAME: 1ST ST

STATE SYSTEM	FUNCTIONAL CLASS	MEDIAN TYPE	ACCESS CONTROL	NHS	MILEPOINT	MILEPOINT DESCRIPTION	MARKED LANES	SURFACE WIDTH/TYPE*	AADT
STATE SECONDARY	U URB COLL	NONE (UNDIV)	NONE	NOT NHS	00.000		2	24I	3,695
					00.000 MU9010	1ST ST (BACK)			
					00.000 MD378	BALTIMORE AVE			
					00.040		1	12I	
					00.040 MU990	WILMINGTON LA #2			
					00.070 MD528	PHILADELPHIA AVE			

*A,B = UNIMPROVED; C = GRADED & DRAINED; D,E = SOIL, GRAVEL, STONE; F,G = LOW TYPE BITUMINOUS
H,I = HIGH TYPE BITUMINOUS; J = CONCRETE; K = BRICK; L = BLOCK

STATE HIGHWAY ADMINISTRATION OF MARYLAND
HIGHWAY INFORMATION SERVICES DIVISION
DATA SUPPORT GROUP

STATE HIGHWAY LOCATION REFERENCE

COUNTY: WORCESTER

DISTRICT: 1

DATE: 12/31/12

ROUTE NUMBER: MD 378A CONTINUED

INVENTORY DIRECTION: EAST

ROUTE NAME: 1ST ST

STATE SYSTEM	FUNCTIONAL CLASS	MEDIAN TYPE	ACCESS CONTROL	NHS	MILEPOINT	MILEPOINT DESCRIPTION	MARKED LANES	SURFACE WIDTH/TYPE*	AADT
STATE SECONDARY	U URB COLL	NONE (UNDIV)	NONE	NOT NHS	00.070 MU9010	1ST ST (AHEAD)	1	12I	3,695
					00.070	TRAFFIC SIGNAL			

ROUTE NUMBER: MD 378B

INVENTORY DIRECTION: EAST

ROUTE NAME: 9TH ST

STATE SYSTEM	FUNCTIONAL CLASS	MEDIAN TYPE	ACCESS CONTROL	NHS	MILEPOINT	MILEPOINT DESCRIPTION	MARKED LANES	SURFACE WIDTH/TYPE*	AADT
STATE SECONDARY	U URB OPA	NONE (UNDIV)	NONE	NHS	00.000		2	24I	7,171
					00.000 MU9060	9TH ST (BACK)			
					00.000 MD378	BALTIMORE AVE			
					00.000	TRAFFIC SIGNAL			
					00.040		1	12I	
					00.040 MU980	WILMINGTON LA			
					00.060	SPUR TO MD 528 NB			
					00.070 MD528	PHILADELPHIA AVE			
					00.070 MU9060	9TH ST (AHEAD)			

ROUTE NUMBER: MD 452

INVENTORY DIRECTION: NORTH

ROUTE NAME: FRIENDSHIP RD

STATE SYSTEM	FUNCTIONAL CLASS	MEDIAN TYPE	ACCESS CONTROL	NHS	MILEPOINT	MILEPOINT DESCRIPTION	MARKED LANES	SURFACE WIDTH/TYPE*	AADT
STATE SECONDARY	R URB COLL	NONE (UNDIV)	NONE	NOT NHS	00.000		2	24I	1,524
					00.000 MU305	SEAHAWK RD (BACK)			
					00.000 US 50	OCEAN GATEWAY			
					00.000	TRAFFIC SIGNAL			
					00.010	SPUR FR US 50			
					00.010	SPUR TO US 50			
					00.020 MD707B	GREYS CORNER RD			
					00.100	SPEED LIMIT 30 MPH			
	RUR MINOR COLL				00.370				
					00.370 CO213	GRIFFIN RD			
					00.430	SPEED LIMIT 50 MPH			
					00.680	DRAINAGE STRUC #23100X0			

*A,B = UNIMPROVED; C = GRADED & DRAINED; D,E = SOIL, GRAVEL, STONE; F,G = LOW TYPE BITUMINOUS
H,I = HIGH TYPE BITUMINOUS; J = CONCRETE; K = BRICK; L = BLOCK

STATE HIGHWAY LOCATION REFERENCE

COUNTY: WORCESTER
DISTRICT: 1
DATE: 12/31/12

ROUTE NUMBER: MD 452 CONTINUED

INVENTORY DIRECTION: NORTH

ROUTE NAME: FRIENDSHIP RD

STATE SYSTEM	FUNCTIONAL CLASS	MEDIAN TYPE	ACCESS CONTROL	NHS	MILEPOINT	MILEPOINT DESCRIPTION	MARKED LANES	SURFACE WIDTH/TYPER*	AADT
STATE SECONDARY	R RUR MINOR COLL	NONE (UNDIV)	NONE	NOT NHS	00.930 CO334	CATHELL RD	2	24I	1,524
					00.930 CO210	GEORGETOWN RD			
					01.300	SPUR TO CASH RD			
					01.330 CO212	CASH RD			
					01.510	FRIENDSHIP UNITED METHODIST CHURCH			
					01.640 MD575	WORCESTER HWY			
					01.640	STOP SIGN			

ROUTE NUMBER: MD 528

INVENTORY DIRECTION: SOUTH

ROUTE NAME: COASTAL HWY

STATE SYSTEM	FUNCTIONAL CLASS	MEDIAN TYPE	ACCESS CONTROL	NHS	MILEPOINT	MILEPOINT DESCRIPTION	MARKED LANES	SURFACE WIDTH/TYPER*	AADT
STATE SECONDARY	U URB OPA	CURBED	NONE	NHS	00.000		6	66I	23,321
					00.000	DELAWARE ST/L			
					00.000 MU9645	146TH ST			
					00.000 MU9646	146TH ST			
					00.010				
					00.040	SPEED LIMIT 40 MPH			
					00.060 MU9640	145TH ST			
					00.060 MU9641	145TH ST			
					00.067	DIRECTIONAL CROSSOVER			
					00.100	SIGN: WELCOME TO OCEAN CITY			
					00.130 MU9635	144TH ST			
					00.130 MU9636	144TH ST			
					00.190	EMERGENCY CROSSOVER			
					00.200 MU9630	143RD ST			
					00.200 MU9631	143RD ST			
					00.240 MU8142	142ND 1/2 ST ALLEY			
					00.260	SPEED LIMIT 40 MPH			
					00.270 MU9625	142ND ST			
					00.270	TRAFFIC SIGNAL			
					00.340 MU9620	141ST ST			
					00.340 MU9621	141ST ST			

*A,B = UNIMPROVED; C = GRADED & DRAINED; D,E = SOIL, GRAVEL, STONE; F,G = LOW TYPE BITUMINOUS
H,I = HIGH TYPE BITUMINOUS; J = CONCRETE; K = BRICK; L = BLOCK

STATE HIGHWAY LOCATION REFERENCE

COUNTY: WORCESTER

DISTRICT: 1

DATE: 12/31/12

ROUTE NUMBER: MD 528 CONTINUED

INVENTORY DIRECTION: SOUTH

ROUTE NAME: COASTAL HWY

STATE SYSTEM	FUNCTIONAL CLASS	MEDIAN TYPE	ACCESS CONTROL	NHS	MILEPOINT	MILEPOINT DESCRIPTION	MARKED LANES	SURFACE WIDTH/TYPE*	AADT
STATE SECONDARY	U URB OPA	CURBED	NONE	NHS	00.420 MU9615	140TH ST	6	66l	23,321
					00.420 MU9616	140TH ST			
					00.450 MU8154	ACCESS ALLEY			
					00.490 MU9610	139TH ST			
					00.490	TRAFFIC SIGNAL			
					00.560 MU9605	138TH ST			
					00.560 MU9606	138TH ST			
					00.620 MU9600	137TH ST			
					00.620 MU9601	137TH ST			
					00.630	CROSSOVER			
					00.690 MU9595	136TH ST			
					00.690	TRAFFIC SIGNAL			
					00.720	SAND DOLLAR LN			
					00.730	RAVENS WAY			
					00.760 MU9591	135TH ST			
					00.760 MU9590	135TH ST			
					00.790	BEA LA			
					00.800	DENNY LA			
					00.830 MU9585	134TH ST			
					00.830 MU9586	134TH ST			
					00.840	CROSSOVER			
					00.850	MARINE CIRCLE			
					00.880	MARINE CIRCLE			
					00.900 MU9580	133RD ST			
					00.900	TRAFFIC SIGNAL			
					00.970 MU9575	132ND ST			
					00.970 MU9576	132ND ST			
					01.040 MU9570	131ST ST			
					01.040 MU9571	131ST ST			
					01.040	DIRECTIONAL CROSSOVER			
					01.120 MU9565	130TH ST			
					01.120	TRAFFIC SIGNAL			
					01.130	OCEAN CITY V.F.D. STATION #4			
					01.130	CROSSOVER			
					01.200 MU9560	129TH ST			

*A,B = UNIMPROVED; C = GRADED & DRAINED; D,E = SOIL, GRAVEL, STONE; F,G = LOW TYPE BITUMINOUS
H,I = HIGH TYPE BITUMINOUS; J = CONCRETE; K = BRICK; L = BLOCK

STATE HIGHWAY LOCATION REFERENCE

COUNTY: WORCESTER
DISTRICT: 1
DATE: 12/31/12

ROUTE NUMBER: MD 528 CONTINUED
INVENTORY DIRECTION: SOUTH
ROUTE NAME: COASTAL HWY

STATE SYSTEM	FUNCTIONAL CLASS	MEDIAN TYPE	ACCESS CONTROL	NHS	MILEPOINT	MILEPOINT DESCRIPTION	MARKED LANES	SURFACE WIDTH/TYPE*	AADT
STATE SECONDARY	U URB OPA	CURBED	NONE	NHS	01.230	DIRECTIONAL CROSSOVER	6	66l	23,321
					01.260	CROSSOVER			
					01.270 MU9555	128TH ST			
					01.330 MU9550	127TH ST			
					01.330	TRAFFIC SIGNAL			
					01.400 MU9545	126TH ST			
					01.400	NORTHSIDE MALL SHOPPING CENTER			
					01.470 MU9540	125TH ST			
					01.470 MU9541	125TH ST			
					01.540 MU9535	124TH ST			
					01.550	CROSSOVER			
					01.610 MU9530	123RD ST			
					01.610	TRAFFIC SIGNAL			
					01.680 MU9525	122ND ST			
					01.720 MU364	GEORGIA AVE			
					01.760 MU9520	121ST ST			
					01.830 MU365	120TH ST			
					01.830	TRAFFIC SIGNAL			
					01.890 MU9510	119TH ST			
					01.960 MU9505	118TH ST			
					01.960	CROSSOVER			
					01.960	TRAFFIC SIGNAL			
					02.030 MU500	NEWPORT BAY RD			
					02.040	EMERGENCY CROSSOVER			
					02.090 MU410	JAMESTOWN RD			
					02.090	CROSSOVER			
					02.090	TRAFFIC SIGNAL			
					02.150	CROSSOVER			
					02.150	TRAFFIC SIGNAL			
					02.190	CROSSOVER			
					02.190	TRAFFIC SIGNAL			
					02.280 MU9500	112TH ST			
					02.340 MU210	CHANNEL BUOY RD			
					02.340	CROSSOVER			
					02.340	TRAFFIC SIGNAL			

*A,B = UNIMPROVED; C = GRADED & DRAINED; D,E = SOIL,GRAVEL,STONE; F,G = LOW TYPE BITUMINOUS
H,I = HIGH TYPE BITUMINOUS; J = CONCRETE; K= BRICK; L = BLOCK

STATE HIGHWAY LOCATION REFERENCE

COUNTY: WORCESTER

DISTRICT: 1

DATE: 12/31/12

ROUTE NUMBER: MD 528 CONTINUED

INVENTORY DIRECTION: SOUTH

ROUTE NAME: COASTAL HWY

STATE SYSTEM	FUNCTIONAL CLASS	MEDIAN TYPE	ACCESS CONTROL	NHS	MILEPOINT	MILEPOINT DESCRIPTION	MARKED LANES	SURFACE WIDTH/TYPE*	AADT
STATE SECONDARY	U URB OPA	CURBED	NONE	NHS	02.400 MU540	OLD WHARF RD	6	66l	23,321
					02.400	CROSSOVER			
					02.460 MU1010	WINTER HARBOR DR			
					02.460	CROSSOVER			
					02.520 MU530	OLD LANDING RD			
					02.520	CROSSOVER			
					02.520	TRAFFIC SIGNAL			
					02.685	CHURCH OF THE HOLY SPIRIT EPISCOPAL			
					02.730 MU9495	100TH ST			
					02.730	CROSSOVER			
					02.730	TRAFFIC SIGNAL			
					02.750	ST. LUKE'S CATHOLIC CHURCH			
					02.780 MU9499	99TH ST			
					02.780	CROSSOVER			
					02.970				45,511
					02.970 MU9490	94TH ST			
					02.970	TRAFFIC SIGNAL			
					03.010 MU9485	93RD ST			
					03.010	CROSSOVER			
					03.050 MU9480	92ND ST			
					03.050 MU 10	ARCTIC AVE			
					03.110 MU9475	91ST ST			
					03.160 MU9470	90TH ST			
					03.170 MU560	PACIFIC AVE			
					03.170	CROSSOVER			
					03.170	TRAFFIC SIGNAL			
					03.200 MU9465	89TH ST			
					03.200	ST. GEORGE GREEK ORTHODOX CHURCH			
					03.240 MU9460	88TH ST			
					03.290 MU120	BERING RD			
					03.290 MU9455	87TH ST			
					03.330	CROSSOVER			
					03.350 MU9450	86TH ST			
					03.350 MU9451	86TH ST			
					03.390 MU9445	85TH ST			

*A,B = UNIMPROVED; C = GRADED & DRAINED; D,E = SOIL, GRAVEL, STONE; F,G = LOW TYPE BITUMINOUS
H,I = HIGH TYPE BITUMINOUS; J = CONCRETE; K = BRICK; L = BLOCK

STATE HIGHWAY LOCATION REFERENCE

COUNTY: WORCESTER
DISTRICT: 1
DATE: 12/31/12

ROUTE NUMBER: MD 528 CONTINUED
INVENTORY DIRECTION: SOUTH
ROUTE NAME: COASTAL HWY

STATE SYSTEM	FUNCTIONAL CLASS	MEDIAN TYPE	ACCESS CONTROL	NHS	MILEPOINT	MILEPOINT DESCRIPTION	MARKED LANES	SURFACE WIDTH/TYPE*	AADT
STATE SECONDARY	U URB OPA	CURBED	NONE	NHS	03.390	TRAFFIC SIGNAL	6	66l	45,511
					03.440 MU9440	84TH ST			
					03.440	CROSSOVER			
					03.490 MU9435	83RD ST			
					03.490 MU9436	83RD ST			
					03.550 MU9430	82ND ST			
					03.550 MU9431	82ND ST			
					03.610 MU9425	81ST ST			
					03.610	TRAFFIC SIGNAL			
					03.660	CROSSOVER			
					03.670 MU9420	80TH ST			
					03.670 MU9421	80TH ST			
					03.730 MU9416	79TH ST			
					03.730 MU9415	79TH ST			
					03.780 MU9410	78TH ST			
					03.780 MU9411	78TH ST			
					03.790	CROSSOVER			
					03.840 MU9405	77TH ST			
					03.840	TRAFFIC SIGNAL			
					03.900 MU9400	76TH ST			
					03.900 MU9401	76TH ST			
					03.960 MU9395	75TH ST			
					03.960 MU9396	75TH ST			
					04.000	CROSSOVER			
					04.000	OCEAN CITY V.F.D. STATION #3			
					04.010 MU9390	74TH ST			
					04.010	TRAFFIC SIGNAL			
					04.060	CROSSOVER			
					04.070 MU9386	73RD ST			
					04.070 MU9385	73RD ST			
					04.130 MU9380	72ND ST			
					04.130 MU9381	72ND ST			
					04.160	OCEAN CITY POST OFFICE			
					04.190 MU9375	71ST ST			
					04.190 MU9376	71ST ST			

*A,B = UNIMPROVED; C = GRADED & DRAINED; D,E = SOIL, GRAVEL, STONE; F,G = LOW TYPE BITUMINOUS
H,I = HIGH TYPE BITUMINOUS; J = CONCRETE; K = BRICK; L = BLOCK

STATE HIGHWAY LOCATION REFERENCE

COUNTY: WORCESTER
DISTRICT: 1
DATE: 12/31/12

ROUTE NUMBER: MD 528 CONTINUED
INVENTORY DIRECTION: SOUTH
ROUTE NAME: COASTAL HWY

STATE SYSTEM	FUNCTIONAL CLASS	MEDIAN TYPE	ACCESS CONTROL	NHS	MILEPOINT	MILEPOINT DESCRIPTION	MARKED LANES	SURFACE WIDTH/TYPE*	AADT
STATE SECONDARY	U URB OPA	CURBED	NONE	NHS	04.240 MU9370	70TH ST	6	66l	45,511
					04.240	TRAFFIC SIGNAL			
					04.300 MU9365	69TH ST			
					04.300 MU9366	69TH ST			
					04.350 MU9360	68TH ST			
					04.350 MU9361	68TH ST			
					04.420 MU9355	67TH ST			
					04.420 MU9356	67TH ST			
					04.420	TRAFFIC SIGNAL			
					04.420	CROSSOVER			
					04.470	CROSSOVER			
					04.480 MU9350	66TH ST			
					04.480 MU9351	66TH ST			
					04.530 MU9345	65TH ST			
					04.530	TRAFFIC SIGNAL			
					04.590 MU9340	64TH ST			
					04.590	EMERGENCY CROSSOVER			
					04.650 MU9335	63RD ST			
					04.650 MU9336	63RD ST			
					04.680	SPUR TO MD 90			
					04.710				40,711
					04.710 MD 90	OCEAN CITY EXPWY			
					04.710 MU9330	62ND ST			
					04.710	CROSSOVER			
					04.710	TRAFFIC SIGNAL			
					04.720	SPUR FR MD 90			
					04.750	EMERGENCY CROSSOVER			
					04.760 MU9327	61ST ST			
					04.760 MU9325	61ST ST			
					04.820 MU9320	60TH ST			
					04.820 MU9321	60TH ST			
					04.880 MU9315	59TH ST			
					04.880	TRAFFIC SIGNAL			
					04.940 MU9310	58TH ST			
					04.940 MU9311	58TH ST			

*A,B = UNIMPROVED; C = GRADED & DRAINED; D,E = SOIL, GRAVEL, STONE; F,G = LOW TYPE BITUMINOUS
H,I = HIGH TYPE BITUMINOUS; J = CONCRETE; K = BRICK; L = BLOCK

STATE HIGHWAY LOCATION REFERENCE

COUNTY: WORCESTER

DISTRICT: 1

DATE: 12/31/12

ROUTE NUMBER: MD 528 CONTINUED

INVENTORY DIRECTION: SOUTH

ROUTE NAME: COASTAL HWY

STATE SYSTEM	FUNCTIONAL CLASS	MEDIAN TYPE	ACCESS CONTROL	NHS	MILEPOINT	MILEPOINT DESCRIPTION	MARKED LANES	SURFACE WIDTH/TYPE*	AADT
STATE SECONDARY	U URB OPA	CURBED	NONE	NHS	04.990 MU9305	57TH ST	6	66l	40,711
					04.990 MU9306	57TH ST			
					05.022	SPEED LIMIT 40 MPH			
					05.050 MU9300	56TH ST			
					05.050	TRAFFIC SIGNAL			
					05.100	CROSSOVER			
					05.110 MU9295	55TH ST			
					05.170 MU9290	54TH ST			
					05.230 MU9285	53RD ST			
					05.230 MU9286	53RD ST			
					05.280 MU9280	52ND ST			
					05.280	TRAFFIC SIGNAL			
					05.300	LAUNCH DRIVE LA			
					05.330	MIDDLE WAY LA			
					05.330	EMERGENCY CROSSOVER			
					05.350 MU9275	51ST ST			
					05.350	BAY OVERLOOK LA			
					05.410 MU9270	50TH ST			
					05.470 MU9265	49TH ST			
					05.470 MU9266	49TH ST			
					05.470	TRAFFIC SIGNAL			
					05.480	CROSSOVER			
					05.510 MU9260	48TH ST			
					05.510	CROSSOVER			
					05.510	TRAFFIC SIGNAL			
					05.580 MU9255	47TH ST			
					05.640 MU9250	46TH ST			
					05.700 MU9245	45TH ST			
					05.700	CROSSOVER			
					05.700	TRAFFIC SIGNAL			
					05.750 MU9240	44TH ST			
					05.750 MU9241	44TH ST			
					05.810 MU9235	43RD ST			
					05.870 MU9230	42ND ST			
					05.870 OP433	42ND ST			

*A,B = UNIMPROVED; C = GRADED & DRAINED; D,E = SOIL, GRAVEL, STONE; F,G = LOW TYPE BITUMINOUS
H,I = HIGH TYPE BITUMINOUS; J = CONCRETE; K = BRICK; L = BLOCK

STATE HIGHWAY LOCATION REFERENCE

COUNTY: WORCESTER
DISTRICT: 1
DATE: 12/31/12

ROUTE NUMBER: MD 528 CONTINUED
INVENTORY DIRECTION: SOUTH
ROUTE NAME: COASTAL HWY

STATE SYSTEM	FUNCTIONAL CLASS	MEDIAN TYPE	ACCESS CONTROL	NHS	MILEPOINT	MILEPOINT DESCRIPTION	MARKED LANES	SURFACE WIDTH/TYPE*	AADT
STATE SECONDARY	U URB OPA	CURBED	NONE	NHS	05.870	EMERGENCY CROSSOVER	6	66l	40,711
					05.930 MU9225	41ST ST			
					05.930	TRAFFIC SIGNAL			
					05.970	OCEAN CITY CONVENTION CENTER			
					05.990 MU9220	40TH ST			
					06.020 MU255	CONVENTION CENTER DR			
					06.020	CROSSOVER			
					06.020	TRAFFIC SIGNAL			
					06.050 MU9215	39TH ST			
					06.080	CROSSOVER			
					06.100 MU9210	38TH ST			
					06.160 MU9205	37TH ST			
					06.190 MU870	TRIMPER AVE			
					06.220 MU9200	36TH ST			
					06.220	CROSSOVER			
					06.220	TRAFFIC SIGNAL			
					06.250 MU390	HITCHENS AVE			
					06.260	CROSSOVER			
					06.280 MU9195	35TH ST			
					06.330 MU9190	34TH ST			
					06.353	SPEED LIMIT 35 MPH			
					06.390				26,211
					06.390 MU9185	33RD ST			
					06.390	TRAFFIC SIGNAL			
					06.390	SIGN: BIKE ROUTE			
					06.440	CROSSOVER			
					06.450 MU9180	32ND ST			
					06.450 MU9181	32ND ST			
					06.520 MU9175	31ST ST			
					06.590 MU9170	30TH ST			
					06.590	CROSSOVER			
					06.590	TRAFFIC SIGNAL			
					06.630 MU9165	29TH ST			
					06.710	SPEED LIMIT 35 MPH			

NAME: PHILADELPHIA AVE

*A,B = UNIMPROVED; C = GRADED & DRAINED; D,E = SOIL, GRAVEL, STONE; F,G = LOW TYPE BITUMINOUS
H,I = HIGH TYPE BITUMINOUS; J = CONCRETE; K = BRICK; L = BLOCK

STATE HIGHWAY LOCATION REFERENCE

COUNTY: WORCESTER
DISTRICT: 1
DATE: 12/31/12

ROUTE NUMBER: MD 528 CONTINUED
INVENTORY DIRECTION: SOUTH
ROUTE NAME: PHILADELPHIA AVE

STATE SYSTEM	FUNCTIONAL CLASS	MEDIAN TYPE	ACCESS CONTROL	NHS	MILEPOINT	MILEPOINT DESCRIPTION	MARKED LANES	SURFACE WIDTH/TYPE*	AADT
STATE SECONDARY	U URB OPA	CURBED	NONE	NHS	06.720 MU650	ROBIN DR	6	66l	26,211
					06.720 MU9160	28TH ST			
					06.720	CROSSOVER			
					06.720	TRAFFIC SIGNAL			
					06.770 MU810	SUNSET DR			
					06.790 MU9155	27TH ST			
					06.810 MU110	BAYSHORE DR			
					06.860 MU9150	26TH ST			
					06.860	TRAFFIC SIGNAL			
					06.920 MU9146	25TH ST			
					06.920 MU9145	25TH ST			
					06.950	MALLARD LA			
					06.980 MU9140	24TH ST			
					07.000	AMERICAN LEGION POST #166			
					07.040 MU9135	23RD ST			
					07.040	CROSSOVER			
					07.040	TRAFFIC SIGNAL			
					07.110 MU9131	22ND ST			
					07.110 MU9130	22ND ST			
					07.170 MU9125	21ST ST			
					07.170	CROSSOVER			
					07.170	TRAFFIC SIGNAL			
					07.210 MU900	UPSHUR ST			
					07.240 MU9120	20TH ST			
					07.300 MU320	DOLPHIN ST			
					07.300	TRAFFIC SIGNAL			
					07.300	CROSSOVER			
					07.310 MU9115	19TH ST			
					07.380 MU9110	18TH ST			
					07.380 MU430	KINGFISH ST			
					07.390	HOLY SAVIOR ROMAN CATHOLIC CHURCH			
					07.440 MU9105	17TH ST			
					07.440	SIGN: BIKE ROUTE			
					07.440	TRAFFIC SIGNAL			

*A,B = UNIMPROVED; C = GRADED & DRAINED; D,E = SOIL, GRAVEL, STONE; F,G = LOW TYPE BITUMINOUS
H,I = HIGH TYPE BITUMINOUS; J = CONCRETE; K = BRICK; L = BLOCK

STATE HIGHWAY LOCATION REFERENCE

COUNTY: WORCESTER
DISTRICT: 1
DATE: 12/31/12

ROUTE NUMBER: MD 528 CONTINUED
INVENTORY DIRECTION: SOUTH
ROUTE NAME: PHILADELPHIA AVE

STATE SYSTEM	FUNCTIONAL CLASS	MEDIAN TYPE	ACCESS CONTROL	NHS	MILEPOINT	MILEPOINT DESCRIPTION	MARKED LANES	SURFACE WIDTH/TYPE*	AADT
STATE SECONDARY	U URB OPA	CURBED	NONE	NHS	07.510 MU9101	16TH ST	6	66I	26,211
					07.510 MU9100	16TH ST			
					07.570		5	55I	25,551
					07.570 MD378	15TH ST			
					07.570 MU9090	15TH ST			
					07.570	TRAFFIC SIGNAL			
					07.570	CROSSOVER			
					07.580	OCEAN CITY V.F.D. HEADQUARTERS			
					07.610	WORCESTER COUNTY LIBRARY			
					07.630 MU9086	14TH ST			
					07.630 MU9085	14TH ST			
					07.670	FIRST PRESBYTERIAN CHURCH			
					07.700 MU9081	13TH ST			
					07.700 MU9080	13TH ST			
					07.730 MU1015	WOOD LA			
					07.790 MU9075	12TH ST			
					07.790	TRAFFIC SIGNAL			
					07.850 MU9071	11TH ST			
					07.850 MU9070	11TH ST			
					07.890 MU9066	10TH ST			
					07.890 MU9065	10TH ST			
					07.930		4	51I	
					07.950	SPUR FR MD 378B			
		NONE (UNDIV)			07.960		3	33I	18,551
					07.960 MU9060	9TH ST			
					07.960 MD378B	9TH ST			
					07.980	SPEED LIMIT 30 MPH			
					08.030 MU9055	8TH ST			
					08.030	TRAFFIC SIGNAL			
					08.090 MU9050	7TH ST			
					08.160 MU9045	6TH ST			
					08.230 MU9040	5TH ST			
					08.230	TRAFFIC SIGNAL			
					08.250	OCEAN CITY POST OFFICE 21842			
					08.300 MU9035	4TH ST			

*A,B = UNIMPROVED; C = GRADED & DRAINED; D,E = SOIL, GRAVEL, STONE; F,G = LOW TYPE BITUMINOUS
H,I = HIGH TYPE BITUMINOUS; J = CONCRETE; K = BRICK; L = BLOCK

STATE HIGHWAY ADMINISTRATION OF MARYLAND
HIGHWAY INFORMATION SERVICES DIVISION
DATA SUPPORT GROUP

STATE HIGHWAY LOCATION REFERENCE

COUNTY: WORCESTER
DISTRICT: 1
DATE: 12/31/12

ROUTE NUMBER: MD 528 CONTINUED
INVENTORY DIRECTION: SOUTH
ROUTE NAME: PHILADELPHIA AVE

STATE SYSTEM	FUNCTIONAL CLASS	MEDIAN TYPE	ACCESS CONTROL	NHS	MILEPOINT	MILEPOINT DESCRIPTION	MARKED LANES	SURFACE WIDTH/TYPE*	AADT
STATE SECONDARY	U URB OPA	NONE (UNDIV)	NONE	NHS	08.310	ATHLETIC FIELD	3	33I	18,551
					08.310	ATLANTIC U.M.C.			
					08.360 MU9030	3RD ST			
					08.440		4	48I	
					08.440 MU9020	2ND ST			
					08.440	TRAFFIC SIGNAL			
					08.510		2	22I	
					08.510 MU9010	1ST ST			
					08.510	TRAFFIC SIGNAL			
					08.510 MD378A	1ST ST			
					08.600	SPUR TO N DIVISION ST			
					08.600	SPUR TO US 50			
	URB MINOR ART			NOT NHS	08.610				8,291
					08.610 US 50	N DIVISION ST			
					08.610	TRAFFIC SIGNAL			
					08.620 MU200	CAROLINE ST #2			
					08.640		3	36I	
					08.640	SPUR FR US 50			
					08.680 MU850	TALBOT ST			
					08.720 MU330	DORCHESTER ST			
					08.760 MU760	SOMERSET ST			
					08.760	TRAFFIC SIGNAL			
					08.820 MU940	WICOMICO ST			
					08.860 MU1020	WORCESTER ST			
					08.880	WATER TOWER			
					08.910	U.S. COAST GUARD STATION			
					08.910	SIGN: BIKE ROUTE			
					08.930 MU310	S DIVISION ST			
					08.930	SUNSET PARK			
					08.980		1	12I	
NAME: S 1ST ST					09.030	S BALTIMORE AVE (SB/L)			
					09.040 MD378	BALTIMORE AVE			
					09.040 MU 70	S BALTIMORE AVE			
					09.040 MU9015	S 1ST ST (AHEAD)			
					09.040	STOP SIGN			

*A,B = UNIMPROVED; C = GRADED & DRAINED; D,E = SOIL, GRAVEL, STONE; F,G = LOW TYPE BITUMINOUS
H,I = HIGH TYPE BITUMINOUS; J = CONCRETE; K = BRICK; L = BLOCK

STATE HIGHWAY LOCATION REFERENCE

COUNTY: WORCESTER
DISTRICT: 1
DATE: 12/31/12

ROUTE NUMBER: MD 568
INVENTORY DIRECTION: NORTH
ROUTE NAME: HATCHERY RD

STATE SYSTEM	FUNCTIONAL CLASS	MEDIAN TYPE	ACCESS CONTROL	NHS	MILEPOINT	MILEPOINT DESCRIPTION	MARKED LANES	SURFACE WIDTH/TYPE*	AADT
STATE SECONDARY	R RUR MINOR COLL	NONE (UNDIV)	NONE	NOT NHS	00.000		2	22I	721
					00.000 CO219	AMES RD (BACK)			
					00.000 MD367	BISHOPVILLE RD			
					00.000	STOP SIGN			
					00.010	SPEED LIMIT 30 MPH			
					00.180 OP 53	CEMETERY RD			
					00.190	DRAINAGE STRUC #23041X0			
					00.380	DRAINAGE STRUC #23042X0			
					00.410	SPEED LIMIT 40 MPH			
					00.410	DELAWARE ST/L			

ROUTE NUMBER: MD 575
INVENTORY DIRECTION: EAST
ROUTE NAME: WORCESTER HWY

STATE SYSTEM	FUNCTIONAL CLASS	MEDIAN TYPE	ACCESS CONTROL	NHS	MILEPOINT	MILEPOINT DESCRIPTION	MARKED LANES	SURFACE WIDTH/TYPE*	AADT
STATE SECONDARY	R RUR LOCAL	CURBED	NONE	NOT NHS	00.000		2	24I	1,601
		NONE (UNDIV)			00.000 US113	WORCESTER HWY			
					00.020				
					00.160	THREE PENNY LA			
					00.200	SPEED LIMIT 50 MPH			
					00.250	HUCKLEBERRY LA			
	RUR MINOR COLL				00.820				
	RUR LOCAL				00.820 MD452	FRIENDSHIP RD			
					00.870				
					00.870 CO747	CAREY RD			
					00.880 CO214	JONES RD			
					01.510	DRAINAGE STRUC #23140X0			
					01.520	DRAINAGE STRUC #23083X0			
					01.700 MD 90	OCEAN CITY EXPWY			
					01.700	STRUC #23031			
					01.750	VICTORY LA			
					01.790	SONRISE CHURCH			
					01.860	KATELYN LA			

*A,B = UNIMPROVED; C = GRADED & DRAINED; D,E = SOIL, GRAVEL, STONE; F,G = LOW TYPE BITUMINOUS
H,I = HIGH TYPE BITUMINOUS; J = CONCRETE; K = BRICK; L = BLOCK

STATE HIGHWAY LOCATION REFERENCE

COUNTY: WORCESTER

DISTRICT: 1

DATE: 12/31/12

ROUTE NUMBER: MD 575 CONTINUED

INVENTORY DIRECTION: EAST

ROUTE NAME: WORCESTER HWY

STATE SYSTEM	FUNCTIONAL CLASS	MEDIAN TYPE	ACCESS CONTROL	NHS	MILEPOINT	MILEPOINT DESCRIPTION	MARKED LANES	SURFACE WIDTH/TYPE*	AADT
STATE SECONDARY	R RUR LOCAL	NONE (UNDIV)	NONE	NOT NHS	01.890	HOLY TRINITY CATHEDRAL	2	24I	1,601
					01.935	TEMPLE BAT YAM - DAUGHTER OF THE SEA			
		PAINTED			02.390 RP113- 4	RAMP 4 FR US 113 NB TO MD 575			
		NONE (UNDIV)			02.600				
					02.640				
					02.700 RP113- 3	RAMP 3 FR MD 589 TO RAMP 2 (TO US 113)			
					02.700 MD589	RACETRACK RD			
					02.700	STOP SIGN			

ROUTE NUMBER: MD 575A

INVENTORY DIRECTION: SOUTH

ROUTE NAME: WEST FRONTAGE RD

STATE SYSTEM	FUNCTIONAL CLASS	MEDIAN TYPE	ACCESS CONTROL	NHS	MILEPOINT	MILEPOINT DESCRIPTION	MARKED LANES	SURFACE WIDTH/TYPE*	AADT
STATE SECONDARY	R RUR LOCAL	NONE (UNDIV)	NONE	NOT NHS	00.000		1	16I	3,395
					00.000 US113	WORCESTER HWY			
					00.099	ST. MARTIN'S CHURCH			
					00.133	TURN AROUND - LEFT			
					00.156		2	22I	
					00.156	TURN AROUND - LEFT			
		PAINTED			00.241	SPEED LIMIT 40 MPH			
					00.268		2	24I	774
					00.268 MD589	RACETRACK RD			
					00.268	TRAFFIC SIGNAL			
		NONE (UNDIV)			00.320		2	22I	
					00.441		1	16I	
					00.441	TURN AROUND - LEFT			
					00.465	TURN AROUND - LEFT			
					00.533 US113	WORCESTER HWY			

ROUTE NUMBER: MD 575B

INVENTORY DIRECTION: NORTH

ROUTE NAME: OLD US 113

STATE SYSTEM	FUNCTIONAL CLASS	MEDIAN TYPE	ACCESS CONTROL	NHS	MILEPOINT	MILEPOINT DESCRIPTION	MARKED LANES	SURFACE WIDTH/TYPE*	AADT
--------------	------------------	-------------	----------------	-----	-----------	-----------------------	--------------	---------------------	------

*A,B = UNIMPROVED; C = GRADED & DRAINED; D,E = SOIL, GRAVEL, STONE; F,G = LOW TYPE BITUMINOUS
H,I = HIGH TYPE BITUMINOUS; J = CONCRETE; K = BRICK; L = BLOCK

STATE HIGHWAY LOCATION REFERENCE

COUNTY: WORCESTER
DISTRICT: 1
DATE: 12/31/12

ROUTE NUMBER: MD 575B CONTINUED

INVENTORY DIRECTION: NORTH

ROUTE NAME: OLD US 113

STATE SYSTEM	FUNCTIONAL CLASS	MEDIAN TYPE	ACCESS CONTROL	NHS	MILEPOINT	MILEPOINT DESCRIPTION	MARKED LANES	SURFACE WIDTH/TYPE*	AADT
STATE SECONDARY	R RUR LOCAL	NONE (UNDIV)	NONE	NOT NHS	00.000		1	16I	291
					00.000 US113	WORCESTER HWY			
					00.022		2	24I	
					00.022	SPUR TO US 113			
					00.116	SIGN: SHOWELL			
					00.235	SHOWELL V.F.D.			
					00.290	SPEED LIMIT 40 MPH			
					00.349 CO251	PITTS RD			
					00.384		2	22I	
					00.415	DRAINAGE STRUC #23085X0			
					00.677	SIGN: SHOWELL			
					00.719 MD575D	PEERLESS RD			
					00.719	STOP SIGN			
					00.792		2	24I	
					00.855	CUL DE SAC			

ROUTE NUMBER: MD 575C

INVENTORY DIRECTION: EAST

ROUTE NAME: SHINGLE LANDING RD

STATE SYSTEM	FUNCTIONAL CLASS	MEDIAN TYPE	ACCESS CONTROL	NHS	MILEPOINT	MILEPOINT DESCRIPTION	MARKED LANES	SURFACE WIDTH/TYPE*	AADT
STATE SECONDARY	R RUR LOCAL	NONE (UNDIV)	NONE	NOT NHS	00.000		2	24I	600
					00.000 US113	WORCESTER HWY			
					00.000	TRAFFIC SIGNAL			
					00.000 MD575D	PEERLESS RD (BACK)			
					00.042	SPEED LIMIT 30 MPH			
					00.066		2	18I	
					00.100 CO215	SHINGLE LANDING RD (AHEAD)			

ROUTE NUMBER: MD 575D

INVENTORY DIRECTION: WEST

ROUTE NAME: PEERLESS RD

STATE SYSTEM	FUNCTIONAL CLASS	MEDIAN TYPE	ACCESS CONTROL	NHS	MILEPOINT	MILEPOINT DESCRIPTION	MARKED LANES	SURFACE WIDTH/TYPE*	AADT
STATE SECONDARY	R RUR MINOR COLL	NONE (UNDIV)	NONE	NOT NHS	00.000		2	30I	524

*A,B = UNIMPROVED; C = GRADED & DRAINED; D,E = SOIL, GRAVEL, STONE; F,G = LOW TYPE BITUMINOUS
H,I = HIGH TYPE BITUMINOUS; J = CONCRETE; K = BRICK; L = BLOCK

STATE HIGHWAY LOCATION REFERENCE

COUNTY: WORCESTER
DISTRICT: 1
DATE: 12/31/12

ROUTE NUMBER: MD 575D CONTINUED

INVENTORY DIRECTION: WEST

ROUTE NAME: PEERLESS RD

STATE SYSTEM	FUNCTIONAL CLASS	MEDIAN TYPE	ACCESS CONTROL	NHS	MILEPOINT	MILEPOINT DESCRIPTION	MARKED LANES	SURFACE WIDTH/TYPE*	AADT
STATE SECONDARY	R RUR MINOR COLL	NONE (UNDIV)	NONE	NOT NHS	00.000 MD575C	SHINGLE LANDING RD (BACK)	2	30I	524
					00.000 US113	WORCESTER HWY			
					00.000	TRAFFIC SIGNAL			
					00.026		2	40I	
					00.036		2	20I	
					00.036 MD575B	OLD US 113			
					00.080 CO244	PEERLESS RD (AHEAD)			

ROUTE NUMBER: MD 575E

INVENTORY DIRECTION: SOUTH

ROUTE NAME: DANZI RD

STATE SYSTEM	FUNCTIONAL CLASS	MEDIAN TYPE	ACCESS CONTROL	NHS	MILEPOINT	MILEPOINT DESCRIPTION	MARKED LANES	SURFACE WIDTH/TYPE*	AADT
STATE SECONDARY	R RUR LOCAL	NONE (UNDIV)	NONE	NOT NHS	00.070		2	24I	199
					00.070 CO736	DANZI RD (BACK)			
					00.182		2	30I	
					00.182	TURN AROUND - RIGHT			
					00.195	TURN AROUND - RIGHT			
					00.210	ROAD END			

ROUTE NUMBER: MD 575F

INVENTORY DIRECTION: NORTH

ROUTE NAME: JARVIS RD

STATE SYSTEM	FUNCTIONAL CLASS	MEDIAN TYPE	ACCESS CONTROL	NHS	MILEPOINT	MILEPOINT DESCRIPTION	MARKED LANES	SURFACE WIDTH/TYPE*	AADT
STATE SECONDARY	R RUR LOCAL	NONE (UNDIV)	NONE	NOT NHS	00.000		2	24I	199
					00.000 US113	WORCESTER HWY			
					00.000	STOP SIGN			
					00.075 CO217	BUNTING RD			
					00.110 CO216	JARVIS RD (AHEAD)			

*A,B = UNIMPROVED; C = GRADED & DRAINED; D,E = SOIL, GRAVEL, STONE; F,G = LOW TYPE BITUMINOUS
H,I = HIGH TYPE BITUMINOUS; J = CONCRETE; K = BRICK; L = BLOCK

STATE HIGHWAY LOCATION REFERENCE

COUNTY: WORCESTER
DISTRICT: 1
DATE: 12/31/12

ROUTE NUMBER: MD 575G
INVENTORY DIRECTION: WEST
ROUTE NAME: KEPLER LA

STATE SYSTEM	FUNCTIONAL CLASS	MEDIAN TYPE	ACCESS CONTROL	NHS	MILEPOINT	MILEPOINT DESCRIPTION	MARKED LANES	SURFACE WIDTH/TYPE*	AADT
STATE SECONDARY	R RUR LOCAL	NONE (UNDIV)	NONE	NOT NHS	00.000		2	30I	99
					00.000 US113	WORCESTER HWY			
					00.000	STOP SIGN			
					00.032 MD575H	SERVICE RD A			
					00.050 OP452	KEPLER LA (AHEAD)			

ROUTE NUMBER: MD 575H
INVENTORY DIRECTION: NORTH
ROUTE NAME: SERVICE RD A

STATE SYSTEM	FUNCTIONAL CLASS	MEDIAN TYPE	ACCESS CONTROL	NHS	MILEPOINT	MILEPOINT DESCRIPTION	MARKED LANES	SURFACE WIDTH/TYPE*	AADT
STATE SECONDARY	R RUR LOCAL	NONE (UNDIV)	NONE	NOT NHS	00.000		2	24I	129
					00.000 MD575G	KEPLER LA			
					00.000	STOP SIGN			
					00.160		2	26I	
					00.190		2	24I	
					00.316	CUL DE SAC			

ROUTE NUMBER: MD 575I
INVENTORY DIRECTION: EAST
ROUTE NAME: SERVICE RD B

STATE SYSTEM	FUNCTIONAL CLASS	MEDIAN TYPE	ACCESS CONTROL	NHS	MILEPOINT	MILEPOINT DESCRIPTION	MARKED LANES	SURFACE WIDTH/TYPE*	AADT
STATE SECONDARY	R RUR LOCAL	NONE (UNDIV)	NONE	NOT NHS	00.000		2	24I	99
					00.000 US113	WORCESTER HWY			
					00.000	STOP SIGN			
					00.028 OP 71	OLD STAGE RD			
					00.111	CUL DE SAC			

ROUTE NUMBER: MD 575J
INVENTORY DIRECTION: EAST
ROUTE NAME: SERVICE RD C

STATE SYSTEM	FUNCTIONAL CLASS	MEDIAN TYPE	ACCESS CONTROL	NHS	MILEPOINT	MILEPOINT DESCRIPTION	MARKED LANES	SURFACE WIDTH/TYPE*	AADT
STATE SECONDARY	R RUR LOCAL	NONE (UNDIV)	NONE	NOT NHS	00.000		2	24I	99

*A,B = UNIMPROVED; C = GRADED & DRAINED; D,E = SOIL, GRAVEL, STONE; F,G = LOW TYPE BITUMINOUS
H,I = HIGH TYPE BITUMINOUS; J = CONCRETE; K = BRICK; L = BLOCK

STATE HIGHWAY LOCATION REFERENCE

COUNTY: WORCESTER

DISTRICT: 1

DATE: 12/31/12

ROUTE NUMBER: MD 575J CONTINUED

INVENTORY DIRECTION: EAST

ROUTE NAME: SERVICE RD C

STATE SYSTEM	FUNCTIONAL CLASS	MEDIAN TYPE	ACCESS CONTROL	NHS	MILEPOINT	MILEPOINT DESCRIPTION	MARKED LANES	SURFACE WIDTH/TYPE*	AADT
STATE SECONDARY	R RUR LOCAL	NONE (UNDIV)	NONE	NOT NHS	00.000 US113	WORCESTER HWY	2	24I	99
					00.000	STOP SIGN			
					00.127	CUL DE SAC			

ROUTE NUMBER: MD 575K

INVENTORY DIRECTION: WEST

ROUTE NAME: SERVICE RD E

STATE SYSTEM	FUNCTIONAL CLASS	MEDIAN TYPE	ACCESS CONTROL	NHS	MILEPOINT	MILEPOINT DESCRIPTION	MARKED LANES	SURFACE WIDTH/TYPE*	AADT
STATE SECONDARY	R RUR LOCAL	NONE (UNDIV)	NONE	NOT NHS	00.000		2	24I	99
					00.000 US113	WORCESTER HWY			
					00.000	STOP SIGN			
					00.116	CUL DE SAC			

ROUTE NUMBER: MD 575L

INVENTORY DIRECTION: EAST

ROUTE NAME: HAMMOND RD

STATE SYSTEM	FUNCTIONAL CLASS	MEDIAN TYPE	ACCESS CONTROL	NHS	MILEPOINT	MILEPOINT DESCRIPTION	MARKED LANES	SURFACE WIDTH/TYPE*	AADT
STATE SECONDARY	R RUR LOCAL	NONE (UNDIV)	NONE	NOT NHS	00.000		2	18I	149
					00.000 US113	WORCESTER HWY			
					00.000 MD610	WHALEYVILLE RD (BACK)			
					00.000	TRAFFIC SIGNAL			
					00.020	SPUR FR US 113			
					00.040		2	20I	
					00.072 MD575M	HANDY LA			
					00.080 CO239	HAMMOND RD (AHEAD)			

ROUTE NUMBER: MD 575M

INVENTORY DIRECTION: WEST

ROUTE NAME: HANDY LA

STATE SYSTEM	FUNCTIONAL CLASS	MEDIAN TYPE	ACCESS CONTROL	NHS	MILEPOINT	MILEPOINT DESCRIPTION	MARKED LANES	SURFACE WIDTH/TYPE*	AADT
STATE SECONDARY	R RUR LOCAL	NONE (UNDIV)	NONE	NOT NHS	00.000		2	24I	149
					00.000	STOP SIGN			

*A,B = UNIMPROVED; C = GRADED & DRAINED; D,E = SOIL, GRAVEL, STONE; F,G = LOW TYPE BITUMINOUS
H,I = HIGH TYPE BITUMINOUS; J = CONCRETE; K = BRICK; L = BLOCK

STATE HIGHWAY ADMINISTRATION OF MARYLAND
HIGHWAY INFORMATION SERVICES DIVISION
DATA SUPPORT GROUP

STATE HIGHWAY LOCATION REFERENCE

COUNTY: WORCESTER

DISTRICT: 1

DATE: 12/31/12

ROUTE NUMBER: MD 575M CONTINUED

INVENTORY DIRECTION: WEST

ROUTE NAME: HANDY LA

STATE SYSTEM	FUNCTIONAL CLASS	MEDIAN TYPE	ACCESS CONTROL	NHS	MILEPOINT	MILEPOINT DESCRIPTION	MARKED LANES	SURFACE WIDTH/TYPE*	AADT
STATE SECONDARY	R RUR LOCAL	NONE (UNDIV)	NONE	NOT NHS	00.000 MD575L	HAMMOND RD	2	24I	149
					00.280	CUL DE SAC			

ROUTE NUMBER: MD 575N

INVENTORY DIRECTION: WEST

ROUTE NAME: CHURCH RD

STATE SYSTEM	FUNCTIONAL CLASS	MEDIAN TYPE	ACCESS CONTROL	NHS	MILEPOINT	MILEPOINT DESCRIPTION	MARKED LANES	SURFACE WIDTH/TYPE*	AADT
STATE SECONDARY	R RUR LOCAL	NONE (UNDIV)	NONE	NOT NHS	00.000		2	24I	99
					00.000 US113	WORCESTER HWY			
					00.000	STOP SIGN			
					00.050	ROAD END			

ROUTE NUMBER: MD 589

INVENTORY DIRECTION: NORTH

ROUTE NAME: RACETRACK RD

STATE SYSTEM	FUNCTIONAL CLASS	MEDIAN TYPE	ACCESS CONTROL	NHS	MILEPOINT	MILEPOINT DESCRIPTION	MARKED LANES	SURFACE WIDTH/TYPE*	AADT
STATE SECONDARY	R URB MINOR ART	NONE (UNDIV)	NONE	NOT NHS	00.000		3	36I	17,141
					00.000 US 50	OCEAN GATEWAY			
					00.000	TRAFFIC SIGNAL			
					00.010	SPUR TO US 50			
					00.010	SPUR FR US 50			
					00.040		2	24I	
					00.040 MD707E	GREYS CORNER RD			
					00.040 MD707B	GREYS CORNER RD			
					00.050	SPUR TO MD 707B			
					00.050	SPUR FR MD 707E			
					00.110		3	36I	
					00.110	SPEED LIMIT 50 MPH			
		PAINTED			00.270				
		NONE (UNDIV)			00.340				
					00.400	SPUR TO MCALLISTER RD			
					00.400	OCEAN DOWNS RD			
					00.400	TRAFFIC SIGNAL			

*A,B = UNIMPROVED; C = GRADED & DRAINED; D,E = SOIL, GRAVEL, STONE; F,G = LOW TYPE BITUMINOUS
H,I = HIGH TYPE BITUMINOUS; J = CONCRETE; K = BRICK; L = BLOCK

STATE HIGHWAY LOCATION REFERENCE

COUNTY: WORCESTER

DISTRICT: 1

DATE: 12/31/12

ROUTE NUMBER: MD 589 CONTINUED

INVENTORY DIRECTION: NORTH

ROUTE NAME: RACETRACK RD

STATE SYSTEM	FUNCTIONAL CLASS	MEDIAN TYPE	ACCESS CONTROL	NHS	MILEPOINT	MILEPOINT DESCRIPTION	MARKED LANES	SURFACE WIDTH/TYPE*	AADT
STATE SECONDARY	R URB MINOR ART	PAINTED	NONE	NOT NHS	00.450		3	36I	17,141
					00.500		2	24I	
		NONE (UNDIV)			00.500 CO192	GRIFFIN RD			
					00.540				
					00.810	DRAINAGE STRUC #23002X0			
		PAINTED			00.820				
		NONE (UNDIV)			00.850				
					00.850 CO193	ADKINS RD			
					00.850 CO331	GUM POINT RD			
		PAINTED			00.880				
		NONE (UNDIV)			00.960				
					01.070 CO197	ADKINS RD SPUR			
					01.390	TAYLORVILLE LA			
					01.780	SPEED LIMIT 40 MPH			
					01.940	EMORY DR			
		PAINTED			02.010				
					02.100	SPUR TO MANKLIN CREEK RD			
		NONE (UNDIV)			02.120				
					02.120 CO209	MANKLIN CREEK RD			
					02.120	TRAFFIC SIGNAL			
					02.130	SPUR FR MANKLIN CREEK RD			
		CENTER TLA (UNDIV)			02.190				
		NONE (UNDIV)			02.327				
					02.360	SPUR TO CATHELL RD			
					02.370 CO334	CATHELL RD			
					02.370	TRAFFIC SIGNAL			
					02.390	DRAINAGE STRUC #23037X0			
		PAINTED			02.490				
					02.550 RP 90- 4	RAMP 4 FR MD 589 NB TO MD 90 EB			
					02.550 RP 90- 6	RAMP 6 FR MD 90 EB TO MD 589 SB			
		NONE (UNDIV)			02.590				
					02.590 RP 90- 5	RAMP 5 FR MD 589 SB TO RAMP 4 (TO MD 90)			
					02.590 RP 90- 3	RAMP 3 FR RAMP 6 (FR MD 90) TO MD 589 NB			
					02.590	TRAFFIC SIGNAL			

*A,B = UNIMPROVED; C = GRADED & DRAINED; D,E = SOIL, GRAVEL, STONE; F,G = LOW TYPE BITUMINOUS
H,I = HIGH TYPE BITUMINOUS; J = CONCRETE; K = BRICK; L = BLOCK

STATE HIGHWAY ADMINISTRATION OF MARYLAND
HIGHWAY INFORMATION SERVICES DIVISION
DATA SUPPORT GROUP

STATE HIGHWAY LOCATION REFERENCE

COUNTY: WORCESTER
DISTRICT: 1
DATE: 12/31/12

ROUTE NUMBER: MD 589 CONTINUED

INVENTORY DIRECTION: NORTH

ROUTE NAME: RACETRACK RD

STATE SYSTEM	FUNCTIONAL CLASS	MEDIAN TYPE	ACCESS CONTROL	NHS	MILEPOINT	MILEPOINT DESCRIPTION	MARKED LANES	SURFACE WIDTH/TYPE*	AADT
STATE SECONDARY	R URB MINOR ART	NONE (UNDIV)	NONE	NOT NHS	02.630		2	36I	9,291
					02.630 MD 90	OCEAN CITY EXPWY			
					02.630	STRUC #2302600			
					02.670		2	24I	
		PAINTED			02.710				
					02.710 RP 90- 7	RAMP 7 FR RAMP 2 (FR MD 90) TO MD 589 SB			
					02.710 RP 90- 1	RAMP 1 FR MD 589 NB TO RAMP 8 (TO MD 90)			
					02.710	TRAFFIC SIGNAL			
					02.760 RP 90- 2	RAMP 2 FR MD 90 WB TO MD 589 NB			
					02.760 RP 90- 8	RAMP 8 FR MD 589 SB TO MD 90 WB			
					02.860	DRAINAGE STRUC #23039X0			
					02.930 OP399	CATHAGE RD			
					03.060	SPUR TO OCEAN PKWY			
		NONE (UNDIV)			03.070				
					03.070 CO583	OCEAN PKWY			
					03.070	TRAFFIC SIGNAL			
					03.080	SPUR FR OCEAN PKWY			
		PAINTED			03.140				
					03.200	SPEED LIMIT 50 MPH			
		NONE (UNDIV)			03.220				
					03.370		2	32I	
		PAINTED			03.390		2	24I	
					03.490	WHEELING LA			
		NONE (UNDIV)			03.510		2	36I	
					03.530		2	24I	
					03.580	SPUR TO BEAUCHAMP RD			
	RUR MAJ COLL				03.600				
					03.600 CO211	BEAUCHAMP RD			
					03.600	CHURCH ST			
					03.600	TRAFFIC SIGNAL			
		PAINTED			03.646				
		NONE (UNDIV)			03.769				
		PAINTED			03.812				
		NONE (UNDIV)			03.860				

*A,B = UNIMPROVED; C = GRADED & DRAINED; D,E = SOIL, GRAVEL, STONE; F,G = LOW TYPE BITUMINOUS
H,I = HIGH TYPE BITUMINOUS; J = CONCRETE; K = BRICK; L = BLOCK

STATE HIGHWAY LOCATION REFERENCE

COUNTY: WORCESTER
DISTRICT: 1
DATE: 12/31/12

ROUTE NUMBER: MD 589 CONTINUED

INVENTORY DIRECTION: NORTH

ROUTE NAME: RACETRACK RD

STATE SYSTEM	FUNCTIONAL CLASS	MEDIAN TYPE	ACCESS CONTROL	NHS	MILEPOINT	MILEPOINT DESCRIPTION	MARKED LANES	SURFACE WIDTH/TYPE*	AADT
STATE SECONDARY	R RUR MAJ COLL	NONE (UNDIV)	NONE	NOT NHS	03.880	DRAINAGE 36" CMP	2	24I	9,291
		PAINTED			03.950				
		NONE (UNDIV)			03.992				
		PAINTED			04.040				
					04.040	SHOWELL ELEMENTARY SCHOOL			
		NONE (UNDIV)			04.070				
					04.070 CO348	SHOWELL SCHOOL RD			
		PAINTED			04.160				
		NONE (UNDIV)			04.270				
					04.400	CALVIN LA			
		PAINTED			04.450				
		NONE (UNDIV)			04.531				
					04.531 RP113- 2	RAMP 2 FR MD 589 WB TO US 113 NB			
	RUR LOCAL	PAINTED			04.555		3	36I	
					04.555 RP113- 3	RAMP 3 FR MD 589 TO RAMP 2 (TO US 113)			
					04.555 MD575	WORCESTER HWY			
		NONE (UNDIV)			04.606				
					04.606	STRUC #23042			
					04.606 US113	WORCESTER HWY			
					04.647	TRAFFIC SIGNAL			
					04.647 MD575A	WEST FRONTAGE RD			

ROUTE NUMBER: MD 610

INVENTORY DIRECTION: EAST

ROUTE NAME: DALE RD

STATE SYSTEM	FUNCTIONAL CLASS	MEDIAN TYPE	ACCESS CONTROL	NHS	MILEPOINT	MILEPOINT DESCRIPTION	MARKED LANES	SURFACE WIDTH/TYPE*	AADT
STATE SECONDARY	R RUR LOCAL	NONE (UNDIV)	NONE	NOT NHS	00.000		2	24I	4,581
					00.000 CO176	DALE RD (BACK)			
					00.000	SIGN: BEGIN STATE MAINTENANCE			
					00.130	DRAINAGE STRUC #23027X0			
					00.140	SPUR FR US 50			
					00.160	SPUR TO US 50			
					00.180		2	22I	
	RUR MAJ COLL				00.200				

*A,B = UNIMPROVED; C = GRADED & DRAINED; D,E = SOIL,GRAVEL,STONE; F,G = LOW TYPE BITUMINOUS
H,I = HIGH TYPE BITUMINOUS; J = CONCRETE; K= BRICK; L = BLOCK

STATE HIGHWAY LOCATION REFERENCE

COUNTY: WORCESTER
DISTRICT: 1
DATE: 12/31/12

ROUTE NUMBER: MD 610 CONTINUED

INVENTORY DIRECTION: EAST

ROUTE NAME: WHALEYVILLE RD

STATE SYSTEM	FUNCTIONAL CLASS	MEDIAN TYPE	ACCESS CONTROL	NHS	MILEPOINT	MILEPOINT DESCRIPTION	MARKED LANES	SURFACE WIDTH/TYPE*	AADT
STATE SECONDARY	R RUR MAJ COLL	NONE (UNDIV)	NONE	NOT NHS	00.200 US 50	OCEAN GATEWAY	2	22I	4,581
					00.200	STOP SIGN			
					00.240	SPUR TO US 50			
					00.260	SPUR FR US 50			
					00.310	SPEED LIMIT 50 MPH			
					00.370	DRAINAGE CBC 5' X 80' X 5'			
					00.730 MD346	OLD OCEAN CITY BLVD			
					00.730	STOP SIGN			
					00.820	SPEED LIMIT 55 MPH			
					01.410 CO248	SHEPPARDS CROSSING RD			
					01.690	DRAINAGE STRUC #23028X0			
					02.300 CO233	DONAWAY RD			
					02.870 CO233	DONAWAY RD			
					03.770				4,101
					03.770 CO244	PEERLESS RD			
					03.770 CO340	SHAVOX CHURCH RD			
					04.040	DRAINAGE STRUC #23029X0			
					04.420	STRUC #23038 BIRCH BRANCH			
					04.700 CO243	MURRAY RD			
					04.920	DRAINAGE 2-48" CP			
					05.520 CO338	CAMPBELLTOWN RD			
					05.520 CO337	EBENEZER RD			
					05.960	DRAINAGE STRUC #23031X0			
					06.448		2	24I	
					06.530 US113	WORCESTER HWY			
					06.530 MD575L	HAMMOND RD (AHEAD)			
					06.530	TRAFFIC SIGNAL			

ROUTE NUMBER: MD 611

INVENTORY DIRECTION: NORTH

ROUTE NAME: STEPHEN DECATUR HWY

STATE SYSTEM	FUNCTIONAL CLASS	MEDIAN TYPE	ACCESS CONTROL	NHS	MILEPOINT	MILEPOINT DESCRIPTION	MARKED LANES	SURFACE WIDTH/TYPE*	AADT
STATE SECONDARY	R RUR MINOR ART	NONE (UNDIV)	NONE	NOT NHS	00.000		2	24I	5,265
					00.000	ASSATEAGUE STATE PARK			

*A,B = UNIMPROVED; C = GRADED & DRAINED; D,E = SOIL, GRAVEL, STONE; F,G = LOW TYPE BITUMINOUS
H,I = HIGH TYPE BITUMINOUS; J = CONCRETE; K = BRICK; L = BLOCK

STATE HIGHWAY LOCATION REFERENCE

COUNTY: WORCESTER
DISTRICT: 1
DATE: 12/31/12

ROUTE NUMBER: MD 611 CONTINUED
INVENTORY DIRECTION: NORTH
ROUTE NAME: STEPHEN DECATUR HWY

STATE SYSTEM	FUNCTIONAL CLASS	MEDIAN TYPE	ACCESS CONTROL	NHS	MILEPOINT	MILEPOINT DESCRIPTION	MARKED LANES	SURFACE WIDTH/TYPE*	AADT
STATE SECONDARY	R RUR MINOR ART	NONE (UNDIV)	NONE	NOT NHS	00.000 SR 15	ACCESS TO PARKING	2	24I	5,265
					00.020 SR 5	GATEHOUSE DR			
					00.030 SR 6	SERVICE RD			
					00.050	SIGN: BIKE ROUTE			
		CURBED			00.090				
					00.090 GV 1	BAYBERRY DR			
					00.110	SPEED LIMIT 30 MPH			
		PAINTED			00.180				
		NONE (UNDIV)			00.200				
					00.470	SPEED LIMIT 40 MPH			
					00.720		2	20I	
					00.720	BEGIN BRIDGE			
					00.870	STRUC #23018 SINEPUXENT BAY			
					00.870	STRUC #23040 SINEPUXENT BAY (PED)			
					01.030	END BRIDGE			
					01.200	MARSH VIEW LN			
					01.320	NATIONAL SEASHORE LN			
					01.460	SPEED LIMIT 50 MPH			
					01.580		2	22I	
					02.040				6,805
					02.040 CO147	SOUTH POINT RD			
					02.065	SIGN: BIKE ROUTE			
					02.100		2	20I	
					02.100	SPUR TO SOUTH POINT RD			
					02.610 CO260	PORFIN DR			
					02.940		2	22I	
					03.757 CO842	WINDING CREEK DR			
					04.080 CO689	GRAYS CREEK DR			
					04.360		2	24I	
					04.470	FASSETT LA			
					04.470	SPUR FR MD 376			
					04.490				8,395
					04.490 MD376	ASSATEAGUE RD			
					04.510	SPUR TO MD 376			
					04.570 CO155	LEWIS RD			

*A,B = UNIMPROVED; C = GRADED & DRAINED; D,E = SOIL, GRAVEL, STONE; F,G = LOW TYPE BITUMINOUS
H,I = HIGH TYPE BITUMINOUS; J = CONCRETE; K = BRICK; L = BLOCK

STATE HIGHWAY LOCATION REFERENCE

COUNTY: WORCESTER

DISTRICT: 1

DATE: 12/31/12

ROUTE NUMBER: MD 611 CONTINUED

INVENTORY DIRECTION: NORTH

ROUTE NAME: STEPHEN DECATUR HWY

STATE SYSTEM	FUNCTIONAL CLASS	MEDIAN TYPE	ACCESS CONTROL	NHS	MILEPOINT	MILEPOINT DESCRIPTION	MARKED LANES	SURFACE WIDTH/TYPE*	AADT
STATE SECONDARY	R RUR MINOR ART	NONE (UNDIV)	NONE	NOT NHS	04.640	FRONTIER TOWN AMUSEMENT PARK	2	24I	8,395
		PAINTED			04.700	BERLIN FIRE COMPANY STATION #2			
		NONE (UNDIV)			04.920				
		PAINTED			05.020				
		NONE (UNDIV)			05.020	ASSATEAGUE POINT			
		PAINTED			05.110				
		NONE (UNDIV)			05.220	BETHANY UNITED METHODIST CHURCH			
		PAINTED			05.250				
		NONE (UNDIV)			05.250	SNUG HARBOR RD			
		PAINTED			05.340				
		NONE (UNDIV)			05.340				
		PAINTED			05.470				
		NONE (UNDIV)			05.470	LANDINGS BLVD			
		PAINTED			05.560				
		NONE (UNDIV)			05.610	DRAINAGE 48" CMP			
		PAINTED			05.700				
		NONE (UNDIV)			05.905	STEENS HALF CIRCLE DR			
		PAINTED			05.970	CLARK RD			
		NONE (UNDIV)			05.970	CLARK RD			
		PAINTED			06.210	EAGLES NEST RD			
		NONE (UNDIV)			06.210	EAGLES NEST RD			
		PAINTED			06.210	ANTIQUE RD			
		NONE (UNDIV)			06.570	BILLY PURNELL RD			
		PAINTED			06.570	BILLY PURNELL RD			
		NONE (UNDIV)			06.920				
	URB OPA	PAINTED			07.010				
		NONE (UNDIV)			07.010	AIRPORT RD			
		PAINTED			07.010	AIRPORT RD			
		NONE (UNDIV)			07.060				
		PAINTED			07.090	PROPOSED			
		NONE (UNDIV)			07.190				
		PAINTED			07.190	MYSTIC HARBOUR BLVD			
		NONE (UNDIV)			07.190	MYSTIC HARBOUR BLVD			
		PAINTED			07.240				
		NONE (UNDIV)			07.240	SINEPUXENT RD			
		PAINTED			07.240	SINEPUXENT RD			
		NONE (UNDIV)			07.360				
		PAINTED			07.630				
		NONE (UNDIV)			07.630	SPEED LIMIT 40 MPH			
		PAINTED			07.670				
		NONE (UNDIV)			07.670				
		PAINTED			07.740	SUNSET AVE			
		NONE (UNDIV)			07.740	SUNSET AVE			
		PAINTED			07.790				
		NONE (UNDIV)			07.790				

*A,B = UNIMPROVED; C = GRADED & DRAINED; D,E = SOIL, GRAVEL, STONE; F,G = LOW TYPE BITUMINOUS
H,I = HIGH TYPE BITUMINOUS; J = CONCRETE; K = BRICK; L = BLOCK

STATE HIGHWAY LOCATION REFERENCE

COUNTY: WORCESTER
DISTRICT: 1
DATE: 12/31/12

ROUTE NUMBER: MD 611 CONTINUED
INVENTORY DIRECTION: NORTH
ROUTE NAME: STEPHEN DECATUR HWY

STATE SYSTEM	FUNCTIONAL CLASS	MEDIAN TYPE	ACCESS CONTROL	NHS	MILEPOINT	MILEPOINT DESCRIPTION	MARKED LANES	SURFACE WIDTH/TYPE*	AADT
STATE SECONDARY	R URB OPA	CENTER TLA (UNDIV) NONE (UNDIV)	NONE	NOT NHS	07.810 CO778	WHISPERING WOODS DR	2	24I	8,395
					08.090				
					08.160				11,885
					08.160 MD707A	OLD BRIDGE RD			
					08.160 CO757	OLD BRIDGE RD			
					08.160	TRAFFIC SIGNAL			
		PAINTED NONE (UNDIV)			08.220				
					08.280		3	36I	
					08.360		4	48I	
					08.400		3	36I	
					08.430	DRAINAGE 48" CMP			
					08.460	DRAINAGE 48" CMP			
					08.500	SPUR TO US 50			
					08.500	SPUR FR US 50			
					08.510 US 50	OCEAN GATEWAY			
					08.510	TRAFFIC SIGNAL			

ROUTE NUMBER: MD 703
INVENTORY DIRECTION: EAST
ROUTE NAME: KLEJ GRANGE RD

STATE SYSTEM	FUNCTIONAL CLASS	MEDIAN TYPE	ACCESS CONTROL	NHS	MILEPOINT	MILEPOINT DESCRIPTION	MARKED LANES	SURFACE WIDTH/TYPE*	AADT
STATE SECONDARY	R RUR LOCAL	NONE (UNDIV)	NONE	NOT NHS	00.000		2	15J	99
					00.000	ROAD END			
					00.030		2	15H	
					00.050		2	20H	
					00.050 CO 85	KLEJ GRANGE RD			
					00.080 MD366	STOCKTON RD			
					00.080	STOP SIGN			

ROUTE NUMBER: MD 707A
INVENTORY DIRECTION: EAST
ROUTE NAME: OLD BRIDGE RD

STATE SYSTEM	FUNCTIONAL CLASS	MEDIAN TYPE	ACCESS CONTROL	NHS	MILEPOINT	MILEPOINT DESCRIPTION	MARKED LANES	SURFACE WIDTH/TYPE*	AADT
--------------	------------------	-------------	----------------	-----	-----------	-----------------------	--------------	---------------------	------

*A,B = UNIMPROVED; C = GRADED & DRAINED; D,E = SOIL, GRAVEL, STONE; F,G = LOW TYPE BITUMINOUS
H,I = HIGH TYPE BITUMINOUS; J = CONCRETE; K = BRICK; L = BLOCK

STATE HIGHWAY LOCATION REFERENCE

COUNTY: WORCESTER
DISTRICT: 1
DATE: 12/31/12

ROUTE NUMBER: MD 707A CONTINUED

INVENTORY DIRECTION: EAST

ROUTE NAME: OLD BRIDGE RD

STATE SYSTEM	FUNCTIONAL CLASS	MEDIAN TYPE	ACCESS CONTROL	NHS	MILEPOINT	MILEPOINT DESCRIPTION	MARKED LANES	SURFACE WIDTH/TYPE*	AADT
STATE SECONDARY	R URB LOCAL	NONE (UNDIV)	NONE	NOT NHS	00.000		2	22I	4,701
					00.000	US 50			
					00.000	OCEAN GATEWAY			
					00.010	TRAFFIC SIGNAL			
					00.010	SPUR FR US 50			
					00.010	SPUR TO US 50			
					00.030	OLD SPUR FR US 50			
					00.070	SPEED LIMIT 30 MPH			
					00.210	CO173 GREENRIDGE LANE RD			
					00.390	HASTINGS LA			
					00.540	CO195 KEYSER POINT RD			
					00.600	VILLAGE LA			
					00.600	CO853 HARBOR MASTER BLVD			
		PAINTED			00.635				
		NONE (UNDIV)			00.700				
					00.790	MD611 STEPHEN DECATUR HWY			
					00.790	CO757 OLD BRIDGE RD (AHEAD)			
					00.790	TRAFFIC SIGNAL			

ROUTE NUMBER: MD 707B

INVENTORY DIRECTION: EAST

ROUTE NAME: GREYS CORNER RD

STATE SYSTEM	FUNCTIONAL CLASS	MEDIAN TYPE	ACCESS CONTROL	NHS	MILEPOINT	MILEPOINT DESCRIPTION	MARKED LANES	SURFACE WIDTH/TYPE*	AADT
STATE SECONDARY	R RUR LOCAL	NONE (UNDIV)	NONE	NOT NHS	00.000		2	16I	2,252
					00.000	PVT DR (BACK)			
					00.030	SPUR TO & FR US 50 (WB/L)			
	URB LOCAL				00.070		2	22I	2,230
					00.070	MD452 FRIENDSHIP RD			
					00.070	STOP SIGN			
					00.090	SIGN: BIKE ROUTE			
					00.100	SPUR FR US 50			
					00.233	SPEED LIMIT 40 MPH			
					00.370	TOWER			
					00.480	MEMORIAL PARK CEMETERY			
					00.630	CO192 GRIFFIN RD			

*A,B = UNIMPROVED; C = GRADED & DRAINED; D,E = SOIL, GRAVEL, STONE; F,G = LOW TYPE BITUMINOUS
H,I = HIGH TYPE BITUMINOUS; J = CONCRETE; K = BRICK; L = BLOCK

STATE HIGHWAY LOCATION REFERENCE

COUNTY: WORCESTER
DISTRICT: 1
DATE: 12/31/12

ROUTE NUMBER: MD 707B CONTINUED

INVENTORY DIRECTION: EAST

ROUTE NAME: GREYS CORNER RD

STATE SYSTEM	FUNCTIONAL CLASS	MEDIAN TYPE	ACCESS CONTROL	NHS	MILEPOINT	MILEPOINT DESCRIPTION	MARKED LANES	SURFACE WIDTH/TYPE*	AADT
STATE SECONDARY	R URB LOCAL	NONE (UNDIV)	NONE	NOT NHS	00.750	SPEED LIMIT 30 MPH	2	22I	2,230
					01.230 CO191	MCALLISTER RD			
					01.250	DRAINAGE STRUC #23097X0			
					01.430		1	11I	
					01.430	SPUR FR MD 589			
					01.440 MD589	RACETRACK RD			
					01.440	STOP SIGN			
					01.440 MD707E	GREYS CORNER RD (AHEAD)			

ROUTE NUMBER: MD 707D

INVENTORY DIRECTION: EAST

ROUTE NAME: GREYS CORNER RD

STATE SYSTEM	FUNCTIONAL CLASS	MEDIAN TYPE	ACCESS CONTROL	NHS	MILEPOINT	MILEPOINT DESCRIPTION	MARKED LANES	SURFACE WIDTH/TYPE*	AADT
STATE SECONDARY	R URB LOCAL	NONE (UNDIV)	NONE	NOT NHS	00.000		2	22I	2,230
					00.000	CUL DE SAC			
					00.304	SPEED LIMIT 35 MPH			
					00.486 US 50WB	NO NAME			
					00.690	STOP SIGN			
					00.690 US 50WC	NO NAME			
					00.760	ROAD END - GUARD RAIL			

ROUTE NUMBER: MD 707E

INVENTORY DIRECTION: WEST

ROUTE NAME: GREYS CORNER RD

STATE SYSTEM	FUNCTIONAL CLASS	MEDIAN TYPE	ACCESS CONTROL	NHS	MILEPOINT	MILEPOINT DESCRIPTION	MARKED LANES	SURFACE WIDTH/TYPE*	AADT
STATE SECONDARY	R URB LOCAL	NONE (UNDIV)	NONE	NOT NHS	00.070		2	22I	0
					00.070 OP451	GREYS CORNER RD (BACK)			
					00.070	DRAINAGE STRUC #23099X0			
					00.357	DRAINAGE STRUC #23098X0			
					00.694	DRAINAGE STRUC			
					00.697	SPEED LIMIT 50 MPH			
					00.787	SIGN: BIKE ROUTE			
					00.797	DRAINAGE 2 - 48" CMP			

*A,B = UNIMPROVED; C = GRADED & DRAINED; D,E = SOIL, GRAVEL, STONE; F,G = LOW TYPE BITUMINOUS
H,I = HIGH TYPE BITUMINOUS; J = CONCRETE; K = BRICK; L = BLOCK

STATE HIGHWAY LOCATION REFERENCE

COUNTY: WORCESTER
DISTRICT: 1
DATE: 12/31/12

ROUTE NUMBER: MD 707E CONTINUED

INVENTORY DIRECTION: WEST

ROUTE NAME: GREYS CORNER RD

STATE SYSTEM	FUNCTIONAL CLASS	MEDIAN TYPE	ACCESS CONTROL	NHS	MILEPOINT	MILEPOINT DESCRIPTION	MARKED LANES	SURFACE WIDTH/TYPE*	AADT
STATE SECONDARY	R URB LOCAL	NONE (UNDIV)	NONE	NOT NHS	00.817		1	11I	0
					00.817	SPUR FR MD 589			
					00.827 MD589	RACETRACK RD			
					00.827	STOP SIGN			
					00.827 MD707B	GREYS CORNER RD (AHEAD)			

ROUTE NUMBER: MD 756

INVENTORY DIRECTION: EAST

ROUTE NAME: OLD SNOW HILL RD

STATE SYSTEM	FUNCTIONAL CLASS	MEDIAN TYPE	ACCESS CONTROL	NHS	MILEPOINT	MILEPOINT DESCRIPTION	MARKED LANES	SURFACE WIDTH/TYPE*	AADT
STATE SECONDARY	U RUR MAJ COLL	NONE (UNDIV)	NONE	NOT NHS	00.000		2	24I	4,133
					00.000 MU340	LINDEN AVE (BACK)			
					00.000 US 13	OCEAN HWY			
					00.000	TRAFFIC SIGNAL			
	R				00.010	OUT CORP LMTS POCOMOKE CITY			
					00.020	SPUR TO US 13			
					00.040	SPUR FR US 13			
					00.080		2	22I	
					00.080	SPEED LIMIT 40 MPH			
					00.130		2	24I	
					00.130 MU405	NEWTOWNE BLVD			
					00.130	TRAFFIC SIGNAL			
		PAINTED			00.200		2	25I	
					00.240		2	24I	
		NONE (UNDIV)			00.260		2	22I	
					00.300	DRAINAGE STRUC #23128X0			
					00.320 CO311	CARTER RD			
					00.670 CO434	LAKELAND DR			
					00.670	FIRST BAPTIST CEMETERY			
					00.890	BEAR LDG LA			
					01.040	SPUR TO MD 359			
					01.070 MD359	BYPASS RD			
					01.100		2	24I	
					01.130 MD359A	OLDS RD			

*A,B = UNIMPROVED; C = GRADED & DRAINED; D,E = SOIL, GRAVEL, STONE; F,G = LOW TYPE BITUMINOUS
H,I = HIGH TYPE BITUMINOUS; J = CONCRETE; K = BRICK; L = BLOCK

STATE HIGHWAY LOCATION REFERENCE

COUNTY: WORCESTER
DISTRICT: 1
DATE: 12/31/12

ROUTE NUMBER: MD 756 CONTINUED

INVENTORY DIRECTION: EAST

ROUTE NAME: OLD SNOW HILL RD

STATE SYSTEM	FUNCTIONAL CLASS	MEDIAN TYPE	ACCESS CONTROL	NHS	MILEPOINT	MILEPOINT DESCRIPTION	MARKED LANES	SURFACE WIDTH/TYPE*	AADT
STATE SECONDARY	R RUR MAJ COLL	NONE (UNDIV)	NONE	NOT NHS	01.170 US113	WORCESTER HWY	2	24I	4,133
					01.170	STOP SIGN			

ROUTE NUMBER: MD 818

INVENTORY DIRECTION: NORTH

ROUTE NAME: S MAIN ST

STATE SYSTEM	FUNCTIONAL CLASS	MEDIAN TYPE	ACCESS CONTROL	NHS	MILEPOINT	MILEPOINT DESCRIPTION	MARKED LANES	SURFACE WIDTH/TYPE*	AADT
STATE SECONDARY	U URB COLL	CURBED	NONE	NOT NHS	00.000		2	32I	3,281
		PAINTED NONE (UNDIV)			00.000 MU145	GERMANTOWN RD (BACK)			
					00.000 US113	WORCESTER HWY			
					00.000	STOP SIGN			
					00.020	SPUR FR US 113			
					00.037	SIGN: WELCOME TO BERLIN			
					00.040				
					00.050		2	24I	
					00.050 MD818A	NO NAME			
					00.060	BUCKINGHAM CEMETERY			
					00.076	SPEED LIMIT 30 MPH			
					00.105	PENTECOSTAL BAPTIST CHURCH			
					00.110 MU 45	BUCKINGHAM LA			
					00.160	WORCESTER PREPARATORY SCHOOL			
					00.390 MU 50	BUCKINGHAM RD			
					00.490	BUCKINGHAM ELEMENTARY SCHOOL			
					00.500	DRAINAGE STRUC #23001X0			
					00.540 MU 70	BURLEY ST			
					00.620 MU370	WASHINGTON ST			
					00.670 MU 90	CHURCH ST			
					00.670	SPEED LIMIT 25 MPH			
					00.710	BUCKINGHAM PRESBYTERIAN CHURCH			
					00.730		2	30I	
					00.770		2	24I	
					00.800 MD376	BAY ST			
					00.800 MU190	JEFFERSON ST			
					00.820 MD374	BROAD ST			

NAME: N MAIN ST

*A,B = UNIMPROVED; C = GRADED & DRAINED; D,E = SOIL, GRAVEL, STONE; F,G = LOW TYPE BITUMINOUS
H,I = HIGH TYPE BITUMINOUS; J = CONCRETE; K = BRICK; L = BLOCK

STATE HIGHWAY LOCATION REFERENCE

COUNTY: WORCESTER
DISTRICT: 1
DATE: 12/31/12

ROUTE NUMBER: MD 818 CONTINUED
INVENTORY DIRECTION: NORTH
ROUTE NAME: N MAIN ST

STATE SYSTEM	FUNCTIONAL CLASS	MEDIAN TYPE	ACCESS CONTROL	NHS	MILEPOINT	MILEPOINT DESCRIPTION	MARKED LANES	SURFACE WIDTH/TYPE*	AADT
STATE SECONDARY	U URB COLL	NONE (UNDIV)	NONE	NOT NHS	00.870 MD375	COMMERCE ST	2	24I	3,281
					00.870 MU250	PITTS ST			
					00.950		2	30I	
					00.950 MU270	STEVENSON LN			
					00.965	STEVENSON UNITED METHODIST CHURCH			
					00.980		2	24I	
					00.980 MU380	WEST ST			
					00.980 MU 20	BAKER ST			
					01.010 MU260	POWELLTON AVE			
					01.025	SPEED LIMIT 30 MPH			
					01.100	BERLIN FIRE CO.			
					01.155	WORCESTER COUNTY LIBRARY			
					01.210 MU 40	BRYAN AVE			
					01.220 MU 80	CEDAR AVE			
					01.230	R/R #MDDE 531 869 X			
					01.240	SPUR FR HARRISON AVE			
					01.260 MU180	HARRISON AVE			
					01.390 MU 16	AUSTIN CIR			
					01.424	WARDS WAY			
					01.460	DRAINAGE STRUC #23101X0			
					01.470 MD346	OLD OCEAN CITY BLVD			
					01.500		2	22I	
					01.550	SIGN: WELCOME TO BERLIN			
					01.620	SPEED LIMIT 45 MPH			
	URB LOCAL				02.160		2	24I	
					02.160 US 50	OCEAN GATEWAY			
					02.160	STOP SIGN			
					02.180	DRAINAGE STRUC #23102X0			
					02.220	SPEED LIMIT 40 MPH			
					02.600	R/R #MDDE 531 877 P			
					02.620 US113	WORCESTER HWY			
					02.620 CO210	GEORGETOWN RD (AHEAD)			
					02.620	STOP SIGN			

*A,B = UNIMPROVED; C = GRADED & DRAINED; D,E = SOIL, GRAVEL, STONE; F,G = LOW TYPE BITUMINOUS
H,I = HIGH TYPE BITUMINOUS; J = CONCRETE; K = BRICK; L = BLOCK

STATE HIGHWAY LOCATION REFERENCE

COUNTY: WORCESTER
DISTRICT: 1
DATE: 12/31/12

ROUTE NUMBER: MD 818A
INVENTORY DIRECTION: SOUTH
ROUTE NAME: NO NAME

STATE SYSTEM	FUNCTIONAL CLASS	MEDIAN TYPE	ACCESS CONTROL	NHS	MILEPOINT	MILEPOINT DESCRIPTION	MARKED LANES	SURFACE WIDTH/TYPE*	AADT
STATE SECONDARY	R RUR LOCAL	NONE (UNDIV)	NONE	NOT NHS	00.000		1	18I	0
					00.000 MD818	S MAIN ST			
					00.085 US113	WORCESTER HWY			

ROUTE NUMBER: MD 921A
INVENTORY DIRECTION: WEST
ROUTE NAME: ACCESS RD A

STATE SYSTEM	FUNCTIONAL CLASS	MEDIAN TYPE	ACCESS CONTROL	NHS	MILEPOINT	MILEPOINT DESCRIPTION	MARKED LANES	SURFACE WIDTH/TYPE*	AADT
STATE SECONDARY	R RUR LOCAL	NONE (UNDIV)	NONE	NOT NHS	00.000		2	24I	0
					00.000 US113	WORCESTER HWY			
					00.020	ROAD END			

ROUTE NUMBER: MD 921B
INVENTORY DIRECTION: EAST
ROUTE NAME: ACCESS RD B

STATE SYSTEM	FUNCTIONAL CLASS	MEDIAN TYPE	ACCESS CONTROL	NHS	MILEPOINT	MILEPOINT DESCRIPTION	MARKED LANES	SURFACE WIDTH/TYPE*	AADT
STATE SECONDARY	R RUR LOCAL	NONE (UNDIV)	NONE	NOT NHS	00.000		2	24I	0
					00.000 US113	WORCESTER HWY			
					00.020		2	28I	
					00.040	ROAD END			

ROUTE NUMBER: MD 921C
INVENTORY DIRECTION: SOUTH
ROUTE NAME: BAY HARBOUR RD

STATE SYSTEM	FUNCTIONAL CLASS	MEDIAN TYPE	ACCESS CONTROL	NHS	MILEPOINT	MILEPOINT DESCRIPTION	MARKED LANES	SURFACE WIDTH/TYPE*	AADT
STATE SECONDARY	R RUR LOCAL	NONE (UNDIV)	NONE	NOT NHS	00.000		2	24I	0
					00.000	STOP SIGN			
					00.000 CO347	CROPPER ISLAND RD			
					00.140	CUL DE SAC			

*A,B = UNIMPROVED; C = GRADED & DRAINED; D,E = SOIL, GRAVEL, STONE; F,G = LOW TYPE BITUMINOUS
H,I = HIGH TYPE BITUMINOUS; J = CONCRETE; K = BRICK; L = BLOCK

STATE HIGHWAY LOCATION REFERENCE

COUNTY: WORCESTER

DISTRICT: 1

DATE: 12/31/12

ROUTE NUMBER: MD 921D
INVENTORY DIRECTION: EAST
ROUTE NAME: LARITON WOODS RD

STATE SYSTEM	FUNCTIONAL CLASS	MEDIAN TYPE	ACCESS CONTROL	NHS	MILEPOINT	MILEPOINT DESCRIPTION	MARKED LANES	SURFACE WIDTH/TYPE*	AADT
STATE SECONDARY	R RUR LOCAL	NONE (UNDIV)	NONE	NOT NHS	00.000		2	24I	0
					00.000	STOP SIGN			
					00.000	CO134 DOWNS RD			
					00.217	CUL DE SAC			

ROUTE NUMBER: MD 921E
INVENTORY DIRECTION: EAST
ROUTE NAME: ACCESS RD E

STATE SYSTEM	FUNCTIONAL CLASS	MEDIAN TYPE	ACCESS CONTROL	NHS	MILEPOINT	MILEPOINT DESCRIPTION	MARKED LANES	SURFACE WIDTH/TYPE*	AADT
STATE SECONDARY	R RUR LOCAL	NONE (UNDIV)	NONE	NOT NHS	00.000		2	24I	0
					00.000	US113 WORCESTER HWY			
					00.035	ROAD END			

ROUTE NUMBER: MD 921F
INVENTORY DIRECTION: WEST
ROUTE NAME: CULVER LA

STATE SYSTEM	FUNCTIONAL CLASS	MEDIAN TYPE	ACCESS CONTROL	NHS	MILEPOINT	MILEPOINT DESCRIPTION	MARKED LANES	SURFACE WIDTH/TYPE*	AADT
STATE SECONDARY	R RUR LOCAL	NONE (UNDIV)	NONE	NOT NHS	00.000		2	20I	0
					00.000	US113 WORCESTER HWY			
					00.035	PVT DR (AHEAD)			
					00.035	ROAD END			

ROUTE NUMBER: MD 921G
INVENTORY DIRECTION: SOUTH
ROUTE NAME: SHILOH FARMS RD

STATE SYSTEM	FUNCTIONAL CLASS	MEDIAN TYPE	ACCESS CONTROL	NHS	MILEPOINT	MILEPOINT DESCRIPTION	MARKED LANES	SURFACE WIDTH/TYPE*	AADT
STATE SECONDARY	R RUR LOCAL	NONE (UNDIV)	NONE	NOT NHS	00.000		2	24I	99
					00.000	US113 WORCESTER HWY			
					00.000	STOP SIGN			
					00.026	MD921H ACCESS RD H			
					00.275	CUL DE SAC			

*A,B = UNIMPROVED; C = GRADED & DRAINED; D,E = SOIL, GRAVEL, STONE; F,G = LOW TYPE BITUMINOUS
H,I = HIGH TYPE BITUMINOUS; J = CONCRETE; K = BRICK; L = BLOCK

STATE HIGHWAY LOCATION REFERENCE

COUNTY: WORCESTER
DISTRICT: 1
DATE: 12/31/12

ROUTE NUMBER: MD 921H
INVENTORY DIRECTION: NORTH
ROUTE NAME: ACCESS RD H

STATE SYSTEM	FUNCTIONAL CLASS	MEDIAN TYPE	ACCESS CONTROL	NHS	MILEPOINT	MILEPOINT DESCRIPTION	MARKED LANES	SURFACE WIDTH/TYPE*	AADT
STATE SECONDARY	R RUR LOCAL	NONE (UNDIV)	NONE	NOT NHS	00.000		2	24I	99
					00.000 MD921G	SHILOH FARMS RD			
					00.000	STOP SIGN			
					00.116	CUL DE SAC			

ROUTE NUMBER: MD 921I
INVENTORY DIRECTION: SOUTH
ROUTE NAME: ACCESS RD I

STATE SYSTEM	FUNCTIONAL CLASS	MEDIAN TYPE	ACCESS CONTROL	NHS	MILEPOINT	MILEPOINT DESCRIPTION	MARKED LANES	SURFACE WIDTH/TYPE*	AADT
STATE SECONDARY	R RUR LOCAL	NONE (UNDIV)	NONE	NOT NHS	00.000		2	24I	99
					00.000 MD921J	EAST SHIRE DR			
					00.000	STOP SIGN			
					00.000	PVT DR (BACK)			
					00.163 OP419	BAYS END LA			
					00.436	CUL DE SAC			

ROUTE NUMBER: MD 921J
INVENTORY DIRECTION: EAST
ROUTE NAME: EAST SHIRE DR

STATE SYSTEM	FUNCTIONAL CLASS	MEDIAN TYPE	ACCESS CONTROL	NHS	MILEPOINT	MILEPOINT DESCRIPTION	MARKED LANES	SURFACE WIDTH/TYPE*	AADT
STATE SECONDARY	R RUR LOCAL	NONE (UNDIV)	NONE	NOT NHS	00.000		2	24I	99
					00.000	STOP SIGN			
					00.000 US113	WORCESTER HWY			
					00.000 CO138	SHIRE DR (BACK)			
					00.026 MD921I	ACCESS RD I			
					00.026	PVT DR			

ROUTE NUMBER: MD 921K
INVENTORY DIRECTION: SOUTH
ROUTE NAME: ACCESS RD K

STATE SYSTEM	FUNCTIONAL CLASS	MEDIAN TYPE	ACCESS CONTROL	NHS	MILEPOINT	MILEPOINT DESCRIPTION	MARKED LANES	SURFACE WIDTH/TYPE*	AADT
STATE SECONDARY	R RUR LOCAL	NONE (UNDIV)	NONE	NOT NHS	00.000		2	24I	99

*A,B = UNIMPROVED; C = GRADED & DRAINED; D,E = SOIL, GRAVEL, STONE; F,G = LOW TYPE BITUMINOUS
H,I = HIGH TYPE BITUMINOUS; J = CONCRETE; K = BRICK; L = BLOCK

STATE HIGHWAY LOCATION REFERENCE

COUNTY: WORCESTER

DISTRICT: 1

DATE: 12/31/12

ROUTE NUMBER: MD 921K CONTINUED

INVENTORY DIRECTION: SOUTH

ROUTE NAME: ACCESS RD K

STATE SYSTEM	FUNCTIONAL CLASS	MEDIAN TYPE	ACCESS CONTROL	NHS	MILEPOINT	MILEPOINT DESCRIPTION	MARKED LANES	SURFACE WIDTH/TYPE*	AADT
STATE SECONDARY	R RUR LOCAL	NONE (UNDIV)	NONE	NOT NHS	00.000	STOP SIGN	2	24I	99
					00.000 CO138	SHIRE DR			
					00.082	CUL DE SAC			

ROUTE NUMBER: MD 921L

INVENTORY DIRECTION: EAST

ROUTE NAME: ACCESS RD L

STATE SYSTEM	FUNCTIONAL CLASS	MEDIAN TYPE	ACCESS CONTROL	NHS	MILEPOINT	MILEPOINT DESCRIPTION	MARKED LANES	SURFACE WIDTH/TYPE*	AADT
STATE SECONDARY	R RUR LOCAL	NONE (UNDIV)	NONE	NOT NHS	00.000		2	32I	99
					00.000	STOP SIGN			
					00.000 US113	WORCESTER HWY			
					00.013	PVT DR			
					00.020	PVT DR			
					00.020	ROAD END			

ROUTE NUMBER: MD 921M

INVENTORY DIRECTION: SOUTH

ROUTE NAME: ACCESS RD M

STATE SYSTEM	FUNCTIONAL CLASS	MEDIAN TYPE	ACCESS CONTROL	NHS	MILEPOINT	MILEPOINT DESCRIPTION	MARKED LANES	SURFACE WIDTH/TYPE*	AADT
STATE SECONDARY	R RUR LOCAL	NONE (UNDIV)	NONE	NOT NHS	00.000		2	24I	0
					00.000	STOP SIGN			
					00.000 US113	WORCESTER HWY			
					00.125	CUL DE SAC			

ROUTE NUMBER: MD 921N

INVENTORY DIRECTION: SOUTH

ROUTE NAME: ACCESS RD N

STATE SYSTEM	FUNCTIONAL CLASS	MEDIAN TYPE	ACCESS CONTROL	NHS	MILEPOINT	MILEPOINT DESCRIPTION	MARKED LANES	SURFACE WIDTH/TYPE*	AADT
STATE SECONDARY	R RUR LOCAL	NONE (UNDIV)	NONE	NOT NHS	00.000		2	24I	99
					00.000	STOP SIGN			
					00.000 CO321	IRONSHIRE STATION RD			
					00.130	CUL DE SAC			

*A,B = UNIMPROVED; C = GRADED & DRAINED; D,E = SOIL, GRAVEL, STONE; F,G = LOW TYPE BITUMINOUS
H,I = HIGH TYPE BITUMINOUS; J = CONCRETE; K = BRICK; L = BLOCK

STATE HIGHWAY LOCATION REFERENCE

COUNTY: WORCESTER
DISTRICT: 1
DATE: 12/31/12

ROUTE NUMBER: MD 921O
INVENTORY DIRECTION: NORTH
ROUTE NAME: ACCESS RD O

STATE SYSTEM	FUNCTIONAL CLASS	MEDIAN TYPE	ACCESS CONTROL	NHS	MILEPOINT	MILEPOINT DESCRIPTION	MARKED LANES	SURFACE WIDTH/TYPE*	AADT
STATE SECONDARY	R RUR LOCAL	NONE (UNDIV)	NONE	NOT NHS	00.000		2	28I	99
					00.000	STOP SIGN			
					00.000	CO133 MASON RD			
					00.070	CUL DE SAC			

ROUTE NUMBER: MD 921P
INVENTORY DIRECTION: WEST
ROUTE NAME: NOCK LANDING RD

STATE SYSTEM	FUNCTIONAL CLASS	MEDIAN TYPE	ACCESS CONTROL	NHS	MILEPOINT	MILEPOINT DESCRIPTION	MARKED LANES	SURFACE WIDTH/TYPE*	AADT
STATE SECONDARY	R RUR LOCAL	NONE (UNDIV)	NONE	NOT NHS	00.000		2	24I	99
					00.000	CO139 HAYES LANDING RD (BACK)			
					00.000	US113 WORCESTER HWY			
					00.000	STOP SIGN			
					00.030	STOP SIGN			
					00.030	PVT DR			
					00.030	PVT DR			

ROUTE NUMBER: MD 921R
INVENTORY DIRECTION: WEST
ROUTE NAME: HORSESHOE RD

STATE SYSTEM	FUNCTIONAL CLASS	MEDIAN TYPE	ACCESS CONTROL	NHS	MILEPOINT	MILEPOINT DESCRIPTION	MARKED LANES	SURFACE WIDTH/TYPE*	AADT
STATE SECONDARY	R RUR LOCAL	NONE (UNDIV)	NONE	NOT NHS	00.000		2	24I	0
					00.000	US113 WORCESTER HWY			
					00.060	CUL DE SAC			

ROUTE NUMBER: MD 992F
INVENTORY DIRECTION: NORTH
ROUTE NAME: CALEB RD

STATE SYSTEM	FUNCTIONAL CLASS	MEDIAN TYPE	ACCESS CONTROL	NHS	MILEPOINT	MILEPOINT DESCRIPTION	MARKED LANES	SURFACE WIDTH/TYPE*	AADT
STATE SECONDARY	R RUR LOCAL	NONE (UNDIV)	NONE	NOT NHS	00.000		2	70I	0
					00.000	MD346 OLD OCEAN CITY BLVD			

*A,B = UNIMPROVED; C = GRADED & DRAINED; D,E = SOIL, GRAVEL, STONE; F,G = LOW TYPE BITUMINOUS
H,I = HIGH TYPE BITUMINOUS; J = CONCRETE; K = BRICK; L = BLOCK

STATE HIGHWAY LOCATION REFERENCE

COUNTY: WORCESTER
DISTRICT: 1
DATE: 12/31/12

ROUTE NUMBER: MD 992F CONTINUED

INVENTORY DIRECTION: NORTH

ROUTE NAME: CALEB RD

STATE SYSTEM	FUNCTIONAL CLASS	MEDIAN TYPE	ACCESS CONTROL	NHS	MILEPOINT	MILEPOINT DESCRIPTION	MARKED LANES	SURFACE WIDTH/TYPE*	AADT
STATE SECONDARY	R RUR LOCAL	NONE (UNDIV)	NONE	NOT NHS	00.020		2	60I	0
					00.020 US 50	OCEAN GATEWAY			
					00.020	STOP SIGN			
					00.040		2	26H	
					00.040	STOP SIGN			
					00.040	US 50 WB/L			
					00.050		2	12H	
					00.050	PVT DR			
					00.280	ROAD END			
					00.280	PVT DR			

ROUTE NUMBER: US 13

INVENTORY DIRECTION: NORTH

ROUTE NAME: OCEAN HWY

STATE SYSTEM	FUNCTIONAL CLASS	MEDIAN TYPE	ACCESS CONTROL	NHS	MILEPOINT	MILEPOINT DESCRIPTION	MARKED LANES	SURFACE WIDTH/TYPE*	AADT
STATE PRIMARY	U RUR OPA	UNPROTECTED	NONE	NHS	00.000		4	48I	18,909
					00.000	VIRGINIA ST/L			
					00.000 CO 63	SPARROW RD			
					00.000	MARVA RD (VA)			
					00.000	IN CORP LMTS POCOMOKE CITY			
					00.025	SIGN: MARYLAND WELCOMES YOU			
					00.060				
					00.160	SPEED LIMIT 55 MPH			
					00.230	US 13 WELCOME CENTER			
					00.310	PVT RD			
					00.310	CROSSOVER			
		POSITIVE BARRIER			00.510				
					00.560	STRUC #23005 WAGRAM CREEK			
		UNPROTECTED			00.610				
		POSITIVE BARRIER			00.800				
					00.800 CO 64	BUNTING RD			
					00.900	ATR STATION #0037 (CABINET SB/L)			
					00.927	MILE MARKER 1.0			
					01.020 CO305	TULLS CORNER RD			

*A,B = UNIMPROVED; C = GRADED & DRAINED; D,E = SOIL, GRAVEL, STONE; F,G = LOW TYPE BITUMINOUS
H,I = HIGH TYPE BITUMINOUS; J = CONCRETE; K = BRICK; L = BLOCK

STATE HIGHWAY LOCATION REFERENCE

COUNTY: WORCESTER
DISTRICT: 1
DATE: 12/31/12

ROUTE NUMBER: US 13 CONTINUED
INVENTORY DIRECTION: NORTH
ROUTE NAME: OCEAN HWY

STATE SYSTEM	FUNCTIONAL CLASS	MEDIAN TYPE	ACCESS CONTROL	NHS	MILEPOINT	MILEPOINT DESCRIPTION	MARKED LANES	SURFACE WIDTH/TYPE*	AADT
STATE PRIMARY	U RUR OPA	POSITIVE BARRIER	NONE	NHS	01.020	CROSSOVER	4	48I	18,909
					01.350	CROSSOVER			
					01.540	MIRACLE DELIVERANCE TABERNACLE CHURCH			
					01.564	DRAINAGE STRUC #23139X0			
					01.770	CROSSOVER			
					01.910	MILE MARKER 2.0			
					01.940	CROSSOVER			
					02.120	CO307 BRANTLEY RD			
					02.120	CROSSOVER			
					02.390	SPUR FR OLD VIRGINIA RD			
					02.410	CO263 OLD VIRGINIA RD			
					02.410	CROSSOVER			
					02.470	POCOMOKE COMM. CHURCH OF THE NAZARENE			
					02.760	CROSSOVER			
					02.900	MILE MARKER 3.0			
					03.050	CROSSOVER			
					03.200	CROSSOVER			
					03.340	DRAINAGE			
					03.470	CROSSOVER			
		UNPROTECTED			03.740				
					03.740	CO 74 SHEEPHOUSE RD			
					03.740	CROSSOVER			
					03.850	MILE MARKER 4.0			
					03.850	US 13 BU (SB/L)			
					03.910	US 13BU MARKET ST			
					04.010	SPEED LIMIT 50 MPH			
					04.010	SIGN: WELCOME TO POCOMOKE CITY			
	R		PARTIAL		04.190				
					04.190	OUT CORP LMTS POCOMOKE CITY			
	U				04.230				16,800
					04.230	MD366 STOCKTON RD			
					04.230	IN CORP LMTS POCOMOKE CITY			
	R				04.250	OUT CORP LMTS POCOMOKE CITY			
					04.440	SIGN: WELCOME TO POCOMOKE CITY			

*A,B = UNIMPROVED; C = GRADED & DRAINED; D,E = SOIL, GRAVEL, STONE; F,G = LOW TYPE BITUMINOUS
H,I = HIGH TYPE BITUMINOUS; J = CONCRETE; K = BRICK; L = BLOCK

STATE HIGHWAY LOCATION REFERENCE

COUNTY: WORCESTER
DISTRICT: 1
DATE: 12/31/12

ROUTE NUMBER: US 13 CONTINUED
INVENTORY DIRECTION: NORTH
ROUTE NAME: OCEAN HWY

STATE SYSTEM	FUNCTIONAL CLASS	MEDIAN TYPE	ACCESS CONTROL	NHS	MILEPOINT	MILEPOINT DESCRIPTION	MARKED LANES	SURFACE WIDTH/TYPE*	AADT
STATE PRIMARY	R RUR OPA	UNPROTECTED	PARTIAL	NHS	04.450	SPUR TO US 113	4	48I	16,800
					04.480	SPUR FR MD 250A			
					04.550				15,020
					04.550 MD250A	OLD VIRGINIA RD			
					04.550 US113	WORCESTER HWY			
					04.550	TRAFFIC SIGNAL			
	U				04.560	IN CORP LMTS POCOMOKE CITY			
					04.570	SPUR TO MD 250A			
					04.600	SPUR FR US 113			
					04.745	SPEED LIMIT 50 MPH			
					04.930	LYNNHAVEN BAPTIST CHURCH			
					04.960	DRAINAGE 36" CP			
					05.000	MILE MARKER 5.0			
					05.420	SPUR TO MD 756			
					05.430	SPUR FR LINDEN AVE			
					05.440				13,860
					05.440 MD756	OLD SNOW HILL RD			
					05.440 MU340	LINDEN AVE			
					05.440	TRAFFIC SIGNAL			
					05.460	SPUR FR MD 756			
					05.480	SPUR TO LINDEN AVE			
					05.830	SPUR TO WINTER QUARTERS DR			
					05.840	SPUR FR WINTER QUARTERS DR			
					05.860 MU640	WINTER QUARTERS DR			
					05.880	SPUR FR WINTER QUARTERS DR			
					05.890	SPUR TO WINTER QUARTERS DR			
					06.010	MILE MARKER 6.0			
		POSITIVE BARRIER			06.060				
					06.130	BEGIN BRIDGE			
					06.310	STRUC #23016 POCOMOKE RIVER			
					06.310	SOMERSET CO/L			

*A,B = UNIMPROVED; C = GRADED & DRAINED; D,E = SOIL, GRAVEL, STONE; F,G = LOW TYPE BITUMINOUS
H,I = HIGH TYPE BITUMINOUS; J = CONCRETE; K = BRICK; L = BLOCK

STATE HIGHWAY LOCATION REFERENCE

COUNTY: WORCESTER
DISTRICT: 1
DATE: 12/31/12

ROUTE NUMBER: US 13BU
INVENTORY DIRECTION: NORTH
ROUTE NAME: MARKET ST

STATE SYSTEM	FUNCTIONAL CLASS	MEDIAN TYPE	ACCESS CONTROL	NHS	MILEPOINT	MILEPOINT DESCRIPTION	MARKED LANES	SURFACE WIDTH/TYPE*	AADT
STATE SECONDARY	U RUR MAJ COLL	UNPROTECTED	NONE	NOT NHS	00.000		2	42I	3,673
		NONE (UNDIV)			00.000	US 13			
					00.110	STOP SIGN			
					00.110	US 13 (OCEAN HIGHWAY) S/B LA			
					00.360		2	24I	
					00.360	US 13 BU (SB/L)			
					00.410		2	30I	
					00.410	MD366 STOCKTON RD			
					00.430		2	24I	
					00.440	SPEED LIMIT 30 MPH			
					00.480	SPUR TO MD 250A			
					00.500		2	22I	
					00.500	CO263 OLD VIRGINIA RD			
					00.500	MD250A OLD VIRGINIA RD			
					00.500	TRAFFIC SIGNAL			
					00.510	SPUR FR MD 250A			
					00.540		2	24I	
					00.610	MU440 PAYNE AVE			
					00.627	GLAD TIDINGS ASSEMBLY OF GOD CHURCH			
					00.740	MU220 FIFTEENTH ST			
					00.780	POCOMOKE CITY V.F.C.			
					00.820	MU242 FOURTEENTH ST #2			
					00.860	MU240 FOURTEENTH ST			
					00.950	MU600 TWELFTH ST			
					01.020	MU200 ELEVENTH ST			
					01.090	HARTLEY NURSING HOME			
					01.160	MU570 TENTH ST			
					01.340	MU190 EIGHTH ST			
					01.420	MU520 SEVENTH ST			
					01.530	MU542 SIXTH ST #2			
					01.540	MU535 SIXTH ST			
					01.620	MU232 FIFTH ST #2			
					01.710	MU250 FOURTH ST			
					01.717	FIRST BAPTIST CHURCH			

*A,B = UNIMPROVED; C = GRADED & DRAINED; D,E = SOIL, GRAVEL, STONE; F,G = LOW TYPE BITUMINOUS
H,I = HIGH TYPE BITUMINOUS; J = CONCRETE; K = BRICK; L = BLOCK

STATE HIGHWAY LOCATION REFERENCE

COUNTY: WORCESTER
DISTRICT: 1
DATE: 12/31/12

ROUTE NUMBER: US 13BU CONTINUED
INVENTORY DIRECTION: NORTH
ROUTE NAME: MARKET ST

STATE SYSTEM	FUNCTIONAL CLASS	MEDIAN TYPE	ACCESS CONTROL	NHS	MILEPOINT	MILEPOINT DESCRIPTION	MARKED LANES	SURFACE WIDTH/TYPE*	AADT
STATE SECONDARY	U RUR MAJ COLL	NONE (UNDIV)	NONE	NOT NHS	01.730	SPEED LIMIT 25 MPH	2	24I	3,673
					01.730	WORCESTER COUNTY LIBRARY			
					01.760 MU580	THIRD ST			
					01.810		2	30I	
					01.810	POCOMOKE POST OFFICE 21851			
					01.860		2	24I	3,383
					01.860 MU510	SECOND ST			
					01.860	TRAFFIC SIGNAL			
		PAINTED			01.910				
					01.910 MU160	CLARKE AVE			
					01.910	TRAFFIC SIGNAL			
		NONE (UNDIV)			01.940		2	30I	
					01.970		2	40I	
					01.970 MU260	FRONT ST			
					02.000		2	30I	
					02.000 MU425	OLD RIVER RD			
					02.020		2	26I	
					02.020 MU490	RIVERSIDE DR			
					02.020	TRAFFIC SIGNAL			
					02.030	BEGIN BRIDGE			
	R				02.040		2	26J	
					02.040	OUT CORP LMTS POCOMOKE CITY			
					02.060	STRUC #23004 POCOMOKE RIVER			
					02.060	SOMERSET CO/L			

ROUTE NUMBER: US 50
INVENTORY DIRECTION: EAST
ROUTE NAME: OCEAN GATEWAY

STATE SYSTEM	FUNCTIONAL CLASS	MEDIAN TYPE	ACCESS CONTROL	NHS	MILEPOINT	MILEPOINT DESCRIPTION	MARKED LANES	SURFACE WIDTH/TYPE*	AADT
STATE PRIMARY	R RUR OPA	POSITIVE BARRIER	PARTIAL	NHS	00.000		4	48I	24,145
					00.000	WICOMICO CO/L			
					00.000	STRUC #22001 POCOMOKE RIVER			
					00.010				
					00.010	END BRIDGE			

*A,B = UNIMPROVED; C = GRADED & DRAINED; D,E = SOIL, GRAVEL, STONE; F,G = LOW TYPE BITUMINOUS
H,I = HIGH TYPE BITUMINOUS; J = CONCRETE; K = BRICK; L = BLOCK

STATE HIGHWAY LOCATION REFERENCE

COUNTY: WORCESTER

DISTRICT: 1

DATE: 12/31/12

ROUTE NUMBER: US 50 CONTINUED

INVENTORY DIRECTION: EAST

ROUTE NAME: OCEAN GATEWAY

STATE SYSTEM	FUNCTIONAL CLASS	MEDIAN TYPE	ACCESS CONTROL	NHS	MILEPOINT	MILEPOINT DESCRIPTION	MARKED LANES	SURFACE WIDTH/TYPE*	AADT
STATE PRIMARY	R RUR OPA	POSITIVE BARRIER	PARTIAL	NHS	00.070	MILE MARKER 127.0	4	48I	24,145
					00.100	SPEED LIMIT 55 MPH			
					00.340	CO175 BELL RD			
					00.340	CROSSOVER			
					00.786	SPUR TO MD 610			
					00.820	SPUR FR MD 610			
					00.840	MD610 WHALEYVILLE RD			
					00.840	CROSSOVER			
					00.870	SPUR FR MD 610			
					00.900	SPUR TO MD 610			
					01.140	DRAINAGE STRUC #23003X3			
					01.740	CO177 HALL RD			
					01.740	CROSSOVER			
					01.817	VARIABLE MESSAGE SIGN (EB/L)			
					01.970	DRAINAGE 48" CP			
					02.070	MILE MARKER 129.0			
					02.100	DRAINAGE 48" CP			
					02.250	DRAINAGE STRUC #23006X3			
					02.430	DRAINAGE STRUC #23007X3			
					02.890	CROSSOVER			
					02.960	MD 90 OCEAN CITY EXPWY			
					03.030	MILE MARKER 130.0			
					03.050	DRAINAGE			
					03.140	MD 90 OCEAN CITY EXPWY (OUT OF SIGHT)			
					03.410				15,381
					03.410	MD 90 OCEAN CITY EXPWY			
					03.410	STRUC #23028			
					03.505	DRAINAGE STRUC #23009X3			
					04.000	CO180 LOGTOWN RD			
					04.000	CROSSOVER			
					04.040	DRAINAGE 48" CP			
					04.080	MILE MARKER 131.0			
					04.660	DRAINAGE 48" CP			
		UNPROTECTED			04.960				13,259
					04.960	MD346 OLD OCEAN CITY BLVD			

*A,B = UNIMPROVED; C = GRADED & DRAINED; D,E = SOIL, GRAVEL, STONE; F,G = LOW TYPE BITUMINOUS
H,I = HIGH TYPE BITUMINOUS; J = CONCRETE; K = BRICK; L = BLOCK

STATE HIGHWAY LOCATION REFERENCE

COUNTY: WORCESTER
DISTRICT: 1
DATE: 12/31/12

ROUTE NUMBER: US 50 CONTINUED

INVENTORY DIRECTION: EAST

ROUTE NAME: OCEAN GATEWAY

STATE SYSTEM	FUNCTIONAL CLASS	MEDIAN TYPE	ACCESS CONTROL	NHS	MILEPOINT	MILEPOINT DESCRIPTION	MARKED LANES	SURFACE WIDTH/TYPE*	AADT
STATE PRIMARY	R RUR OPA	UNPROTECTED	PARTIAL	NHS	04.960	CROSSOVER	4	48I	13,259
					05.050	SPUR TO MD 346			
					05.061	DRAINAGE STRUC #23010X0			
		POSITIVE BARRIER			05.080				
					05.080	MILE MARKER 132.0			
					05.287	DRAINAGE STRUC #23011X3			
					05.700 MD992F	CALEB RD			
					05.700	CROSSOVER			
					05.980	ATR STATION #0062 (CABINET EB/L)			
	U				05.990	IN CORP LMTS BERLIN			
					06.110	MILE MARKER 133.0			
					06.410	ENT TO MD STATE POLICE BARRACKS "V"			
					06.410	CROSSOVER			
		UNPROTECTED			06.450				
					06.578	SIGN: HISTORIC BERLIN			
	URB FRWY EXPWY				06.710				
					06.710 MD818	N MAIN ST			
		POSITIVE BARRIER			06.740				
					06.770	DRAINAGE STRUC #23013X0			
	R				06.780	OUT CORP LMTS BERLIN			
					06.800 RP 50- 8	RAMP 8 FR US 113 SB TO US 50 WB			
					06.810 RP 50- 6	RAMP 6 FR US 50 EB TO US 113 SB			
		UNPROTECTED			06.833				
					06.900	R/R #MDDE 531 875 B			
					06.970 RP 50- 7	RAMP 7 FR US 50 WB TO US 113 SB			
		POSITIVE BARRIER			06.990				
					06.990 RP 50- 5	RAMP 5 FR US 113 SB TO US 50 EB			
					07.040				24,411
					07.040 US113	WORCESTER HWY			
					07.040	STRUC #23030			
		UNPROTECTED			07.080				
					07.080 RP 50- 1	RAMP 1 FR US 113 NB TO US 50 WB			
					07.120 RP 50- 3	RAMP 3 FR US 50 EB TO US 113 NB			
					07.120	MILE MARKER 134.0			
		POSITIVE BARRIER			07.250				

*A,B = UNIMPROVED; C = GRADED & DRAINED; D,E = SOIL, GRAVEL, STONE; F,G = LOW TYPE BITUMINOUS
H,I = HIGH TYPE BITUMINOUS; J = CONCRETE; K = BRICK; L = BLOCK

STATE HIGHWAY LOCATION REFERENCE

COUNTY: WORCESTER
DISTRICT: 1
DATE: 12/31/12

ROUTE NUMBER: US 50 CONTINUED

INVENTORY DIRECTION: EAST

ROUTE NAME: OCEAN GATEWAY

STATE SYSTEM	FUNCTIONAL CLASS	MEDIAN TYPE	ACCESS CONTROL	NHS	MILEPOINT	MILEPOINT DESCRIPTION	MARKED LANES	SURFACE WIDTH/TYPER*	AADT
STATE PRIMARY	R URB FRWY EXPWY	POSITIVE BARRIER	PARTIAL	NHS	07.250 RP 50- 2	RAMP 2 FR US 50 WB TO US 113 NB	4	48I	24,411
	U				07.280	IN CORP LMTS BERLIN			
		UNPROTECTED			07.300 RP 50- 4	RAMP 4 FR US 113 NB TO US 50 EB			
					07.340				
					07.480	CROSSOVER			
					07.850	SPUR TO MD 346			
					07.870 MD346	OLD OCEAN CITY BLVD			
					07.870	CROSSOVER			
					07.950	DRAINAGE STRUC #23014X0			
					08.030	SPUR FR MD 346			
					08.140	MILE MARKER 135.0			
					08.330	STEPHEN DECATUR HIGH SCHOOL			
					08.370	SPUR FR MD 452			
	R URB OPA		NONE		08.380				
					08.380 MU305	SEAHAWK RD			
					08.380 MD452	FRIENDSHIP RD			
					08.380	OUT CORP LMTS BERLIN			
					08.380	CROSSOVER			
					08.380	TRAFFIC SIGNAL			
					08.390				
					08.390	SPUR FR SEAHAWK RD			
					08.390	SPUR TO MD 452			
					08.430	SPUR TO MD 707B			
					08.760	CROSSOVER			
					08.800	SUNSET MEMORIAL PARK			
		POSITIVE BARRIER			08.977				
		UNPROTECTED			09.018				
					09.150	MILE MARKER 136.0			
					09.380	DRAINAGE STRUC #23015X0			
					09.460	DRAINAGE STRUC #23016X0			
					09.630	SPUR FR MD 589			
					09.640				28,431
					09.640 MD589	RACETRACK RD			
					09.640	CROSSOVER			
					09.640	TRAFFIC SIGNAL			

*A,B = UNIMPROVED; C = GRADED & DRAINED; D,E = SOIL, GRAVEL, STONE; F,G = LOW TYPE BITUMINOUS
H,I = HIGH TYPE BITUMINOUS; J = CONCRETE; K = BRICK; L = BLOCK

STATE HIGHWAY LOCATION REFERENCE

COUNTY: WORCESTER

DISTRICT: 1

DATE: 12/31/12

ROUTE NUMBER: US 50 CONTINUED

INVENTORY DIRECTION: EAST

ROUTE NAME: OCEAN GATEWAY

STATE SYSTEM	FUNCTIONAL CLASS	MEDIAN TYPE	ACCESS CONTROL	NHS	MILEPOINT	MILEPOINT DESCRIPTION	MARKED LANES	SURFACE WIDTH/TYPE*	AADT
STATE PRIMARY	R URB OPA	UNPROTECTED	NONE	NHS	09.690	SPUR TO MD 589	4	48I	28,431
		CURBED			09.800				
		UNPROTECTED			09.820	SPUR TO ENT			
					09.830				
					09.830	ENT TO HOME DEPOT			
					09.830	TRAFFIC SIGNAL			
					09.830	DIRECTIONAL CROSSOVER			
					09.840	SPUR FR ENT			
		CURBED			10.025				
					10.050	SPUR TO ENT			
					10.060	DIRECTIONAL CROSSOVER			
					10.060	ENT TO WAL-MART			
					10.060	TRAFFIC SIGNAL			
					10.070	SPUR FR ENT			
		UNPROTECTED			10.080				
					10.170	MILE MARKER 137.0			
					10.443	SPUR FR US 50WA			
					10.443	SPUR TO SAMUEL BOWEN BLVD			
		POSITIVE BARRIER			10.460				
					10.460	CO861 SAMUEL BOWEN BLVD			
					10.460	US 50WA RIDDLE LA			
					10.460	CROSSOVER			
					10.460	TRAFFIC SIGNAL			
					10.478	SPUR FR SAMUEL BOWEN BLVD			
					10.478	SPUR TO US 50WA			
		UNPROTECTED			10.540				
					10.582	NO NAME			
					11.040	CROSSWAY CHURCH			
					11.170	MILE MARKER 138.0			
					11.240	US 50WB NO NAME			
					11.240	CROSSOVER			
					11.450	US 50WC NO NAME			
					11.450	CROSSOVER			
		POSITIVE BARRIER			11.470				
					11.540	HERRING CREEK LA			

*A,B = UNIMPROVED; C = GRADED & DRAINED; D,E = SOIL, GRAVEL, STONE; F,G = LOW TYPE BITUMINOUS
H,I = HIGH TYPE BITUMINOUS; J = CONCRETE; K = BRICK; L = BLOCK

STATE HIGHWAY LOCATION REFERENCE

COUNTY: WORCESTER
DISTRICT: 1
DATE: 12/31/12

ROUTE NUMBER: US 50 CONTINUED
INVENTORY DIRECTION: EAST
ROUTE NAME: OCEAN GATEWAY

STATE SYSTEM	FUNCTIONAL CLASS	MEDIAN TYPE	ACCESS CONTROL	NHS	MILEPOINT	MILEPOINT DESCRIPTION	MARKED LANES	SURFACE WIDTH/TYPE*	AADT
STATE PRIMARY	R URB OPA	UNPROTECTED	NONE	NHS	11.560		4	48I	28,431
					11.650	SPUR FR MAN O WAR LN			
					11.670 CO174	JERRY MACK RD			
					11.670 OP 70	MAN O WAR LN			
					11.670	CROSSOVER			
					11.670	TRAFFIC SIGNAL			
		POSITIVE BARRIER			11.860				
					11.860	CROSSOVER			
					11.910		4	48J	
					11.910	BEGIN BRIDGE			
					11.920	STRUC #2300603 HERRING CREEK			
					11.930		4	48I	
					11.930	END BRIDGE			
		CURBED			11.990				
					12.090	SPUR TO MD 707A			
					12.110 MD707A	OLD BRIDGE RD			
					12.110	TRAFFIC SIGNAL			
					12.130	SPUR FR MD 707A			
					12.145	MILE MARKER 139.0			
					12.150 OP450	WATERVIEW DR			
					12.150	OCEAN CITY CHAMBER OF COMMERCE			
					12.210	GOMA DR			
		UNPROTECTED			12.340				
					12.340	CROSSOVER			
					12.470 CO291	BLUE MARLIN DR			
					12.540 CO261	BONITA DR			
					12.580 CO195	KEYSER POINT RD			
					12.580	CROSSOVER			
					12.580	TRAFFIC SIGNAL			
					12.595	SPUR FR KEYSER POINT RD			
					12.700	SPEED LIMIT 40 MPH			
		CURBED			12.790				
					12.910	SPUR TO MD 611			
					12.930				32,241
					12.930 MD611	STEPHEN DECATUR HWY			

*A,B = UNIMPROVED; C = GRADED & DRAINED; D,E = SOIL, GRAVEL, STONE; F,G = LOW TYPE BITUMINOUS
H,I = HIGH TYPE BITUMINOUS; J = CONCRETE; K = BRICK; L = BLOCK

STATE HIGHWAY LOCATION REFERENCE

COUNTY: WORCESTER
DISTRICT: 1
DATE: 12/31/12

ROUTE NUMBER: US 50 CONTINUED

INVENTORY DIRECTION: EAST

ROUTE NAME: OCEAN GATEWAY

STATE SYSTEM	FUNCTIONAL CLASS	MEDIAN TYPE	ACCESS CONTROL	NHS	MILEPOINT	MILEPOINT DESCRIPTION	MARKED LANES	SURFACE WIDTH/TYPE*	AADT
STATE PRIMARY	R URB OPA	CURBED	NONE	NHS	12.930	TRAFFIC SIGNAL	4	48I	32,241
					12.950	SPUR FR MD 611			
					13.150 CO172	ELM ST			
					13.150	DIRECTIONAL CROSSOVER			
					13.210	MILE MARKER 140.0			
					13.310 CO186	GOLF COURSE RD			
					13.310	TRAFFIC SIGNAL			
					13.320	SPUR FR GOLF COURSE RD			
					13.434	SIGN: WELCOME TO OCEAN CITY			
					13.490	SPUR FR INLET ISLE LA			
					13.510	INLET ISLE LA			
					13.510	TRAFFIC SIGNAL			
		PAINTED			13.600				
		NONE (UNDIV)			13.660				
					13.700	SPEED LIMIT 35 MPH			
					13.790		4	46J	
					13.790	BEGIN BRIDGE			
	U				14.040	IN CORP LMTS OCEAN CITY			
					14.090	TRAFFIC SIGNAL FOR DRAWBRIDGE			
					14.160	STRUC #23007 SINEPUXENT BAY			
					14.200		4	46I	
					14.200	TRAFFIC SIGNAL FOR DRAWBRIDGE			
					14.230	MILE MARKER 141.0			
					14.280		4	48I	
					14.280 MU300	N DIVISION ST			
					14.280	END BRIDGE			
		PAINTED			14.300		4	52I	
		CURBED			14.310				
					14.310	SPUR TO MD 528			
		NONE (UNDIV)			14.330		2	24I	11,741
NAME: N DIVISION ST					14.330 MD528	PHILADELPHIA AVE			
					14.330	TRAFFIC SIGNAL			
					14.370 MU990	WILMINGTON LA #2			
					14.400	TRAFFIC SIGNAL			
					14.400 MD378	BALTIMORE AVE			

*A,B = UNIMPROVED; C = GRADED & DRAINED; D,E = SOIL, GRAVEL, STONE; F,G = LOW TYPE BITUMINOUS
H,I = HIGH TYPE BITUMINOUS; J = CONCRETE; K = BRICK; L = BLOCK

STATE HIGHWAY LOCATION REFERENCE

COUNTY: WORCESTER
DISTRICT: 1
DATE: 12/31/12

ROUTE NUMBER: US 50 CONTINUED

INVENTORY DIRECTION: EAST

ROUTE NAME: N DIVISION ST

STATE SYSTEM	FUNCTIONAL CLASS	MEDIAN TYPE	ACCESS CONTROL	NHS	MILEPOINT	MILEPOINT DESCRIPTION	MARKED LANES	SURFACE WIDTH/TYPE*	AADT
STATE PRIMARY	U URB OPA	NONE (UNDIV)	NONE	NHS	14.400 MU290	N DIVISION ST (AHEAD)	2	24I	11,741

ROUTE NUMBER: US 50WA

INVENTORY DIRECTION: NORTH

ROUTE NAME: RIDDLE LA

STATE SYSTEM	FUNCTIONAL CLASS	MEDIAN TYPE	ACCESS CONTROL	NHS	MILEPOINT	MILEPOINT DESCRIPTION	MARKED LANES	SURFACE WIDTH/TYPE*	AADT
STATE SECONDARY	R URB LOCAL	CURBED	NONE	NOT NHS	00.000		2	24I	0
					00.000 CO861	SAMUEL BOWEN BLVD (BACK)			
					00.000 US 50	OCEAN GATEWAY			
					00.000	TRAFFIC SIGNAL			
					00.020	SPUR TO US 50			
					00.020	SPUR FR US 50			
					00.020 OP461	RIDDLE LA (AHEAD)			

ROUTE NUMBER: US 50WB

INVENTORY DIRECTION: NORTH

ROUTE NAME: NO NAME

STATE SYSTEM	FUNCTIONAL CLASS	MEDIAN TYPE	ACCESS CONTROL	NHS	MILEPOINT	MILEPOINT DESCRIPTION	MARKED LANES	SURFACE WIDTH/TYPE*	AADT
STATE SECONDARY	R URB LOCAL	NONE (UNDIV)	NONE	NOT NHS	00.000		2	18I	0
					00.000 US 50	OCEAN GATEWAY			
					00.000	STOP SIGN			
					00.050 MD707D	GREYS CORNER RD			
					00.050	STOP SIGN			

ROUTE NUMBER: US 50WC

INVENTORY DIRECTION: NORTH

ROUTE NAME: NO NAME

STATE SYSTEM	FUNCTIONAL CLASS	MEDIAN TYPE	ACCESS CONTROL	NHS	MILEPOINT	MILEPOINT DESCRIPTION	MARKED LANES	SURFACE WIDTH/TYPE*	AADT
STATE SECONDARY	R URB LOCAL	NONE (UNDIV)	NONE	NOT NHS	00.000		2	34I	0
					00.000 US 50	OCEAN GATEWAY			
					00.000	STOP SIGN			
					00.020 MD707D	GREYS CORNER RD			

*A,B = UNIMPROVED; C = GRADED & DRAINED; D,E = SOIL, GRAVEL, STONE; F,G = LOW TYPE BITUMINOUS
H,I = HIGH TYPE BITUMINOUS; J = CONCRETE; K = BRICK; L = BLOCK

STATE HIGHWAY ADMINISTRATION OF MARYLAND
HIGHWAY INFORMATION SERVICES DIVISION
DATA SUPPORT GROUP

STATE HIGHWAY LOCATION REFERENCE

COUNTY: WORCESTER
DISTRICT: 1
DATE: 12/31/12

ROUTE NUMBER: US 113
INVENTORY DIRECTION: NORTH
ROUTE NAME: WORCESTER HWY

STATE SYSTEM	FUNCTIONAL CLASS	MEDIAN TYPE	ACCESS CONTROL	NHS	MILEPOINT	MILEPOINT DESCRIPTION	MARKED LANES	SURFACE WIDTH/TYPE*	AADT
STATE PRIMARY	R RUR OPA	NONE (UNDIV)	NONE	NHS	00.000		2	24I	6,102
					00.000	MD250A OLD VIRGINIA RD (BACK)			
					00.000	US 13 OCEAN HWY			
					00.000	TRAFFIC SIGNAL			
					00.070				
					00.070	SPUR TO US 13			
					00.080	SPUR FR US 13			
					00.110		3	36I	
		PAINTED			00.140				
		UNPROTECTED			00.180				
					00.200		4	48I	
					00.250	MD359B AMERICAN LEGION DR			
					00.250	CROSSOVER			
					00.280	SPEED LIMIT 55 MPH			
					00.320	DRAINAGE STRUC #23018X0			
					00.440	CO421 NEWTOWN PARK RD			
					00.680	CO 76 GROTON RD			
					00.680	CROSSOVER			
					00.990	SPUR FR CARTER RD			
					01.010	MILE MARKER 1.0			
					01.030				5,052
					01.030	CO 81 BYRD RD			
					01.030	CO311 CARTER RD			
					01.030	CROSSOVER			
					01.040	SPUR FR BYRD RD			
					01.270	MD756 OLD SNOW HILL RD			
					01.270	CROSSOVER			
					01.400	ELKS DR			
					01.540	CROSSOVER			
		POSITIVE BARRIER			01.610				
					01.950	STRUC #23010 PILCHARD CREEK (NB/L)			
					01.950	STRUC #23027 PILCHARD CREEK (SB/L)			
					01.980	MILE MARKER 2.0			
		UNPROTECTED			02.220				

*A,B = UNIMPROVED; C = GRADED & DRAINED; D,E = SOIL, GRAVEL, STONE; F,G = LOW TYPE BITUMINOUS
H,I = HIGH TYPE BITUMINOUS; J = CONCRETE; K = BRICK; L = BLOCK

STATE HIGHWAY LOCATION REFERENCE

COUNTY: WORCESTER
DISTRICT: 1
DATE: 12/31/12

ROUTE NUMBER: US 113 CONTINUED

INVENTORY DIRECTION: NORTH

ROUTE NAME: WORCESTER HWY

STATE SYSTEM	FUNCTIONAL CLASS	MEDIAN TYPE	ACCESS CONTROL	NHS	MILEPOINT	MILEPOINT DESCRIPTION	MARKED LANES	SURFACE WIDTH/TYPE*	AADT
STATE PRIMARY	R RUR OPA	UNPROTECTED	NONE	NHS	02.390	CROSSOVER	4	48I	5,052
		POSITIVE BARRIER			02.500				
		UNPROTECTED			02.550				
		POSITIVE BARRIER			02.610				
		UNPROTECTED			02.716				
					02.780	CROSSOVER			
					02.825	GEORGETOWN BAPTIST CHURCH			
		POSITIVE BARRIER			02.870				
					02.980	MILE MARKER 3.0			
		UNPROTECTED			03.188				
					03.250	CROSSOVER			
		POSITIVE BARRIER			03.670				
					03.670	CO 80 LAMBERTSON RD			
					03.670	CROSSOVER			
					03.696	DRAINAGE STRUC #23057X1			
		UNPROTECTED			03.727				
					03.950	FERRY BRANCH LA			
					03.980	MILE MARKER 4.0			
					03.980	CROSSOVER			
		POSITIVE BARRIER			04.096				
					04.220	CROSSOVER			
					04.370	STRUC #23009 BACHELORS BR (SB/L)			
					04.370	STRUC #2302400 BACHELORS BR (NB/L)			
		UNPROTECTED			04.600				
					04.626	BERLIN UNITED METHODIST CHURCH			
					04.670	DRAINAGE STRUC #23058X0			
		POSITIVE BARRIER			04.740				
					04.740	CO 86 JOHNSON NECK RD			
					04.740	CROSSOVER			
		UNPROTECTED			04.961				
					05.020	CROSSOVER			
		POSITIVE BARRIER			05.069				
		UNPROTECTED			05.448				
					05.510	CROSSOVER			
		POSITIVE BARRIER			05.563				

*A,B = UNIMPROVED; C = GRADED & DRAINED; D,E = SOIL, GRAVEL, STONE; F,G = LOW TYPE BITUMINOUS
H,I = HIGH TYPE BITUMINOUS; J = CONCRETE; K = BRICK; L = BLOCK

STATE HIGHWAY LOCATION REFERENCE

COUNTY: WORCESTER
DISTRICT: 1
DATE: 12/31/12

ROUTE NUMBER: US 113 CONTINUED
INVENTORY DIRECTION: NORTH
ROUTE NAME: WORCESTER HWY

STATE SYSTEM	FUNCTIONAL CLASS	MEDIAN TYPE	ACCESS CONTROL	NHS	MILEPOINT	MILEPOINT DESCRIPTION	MARKED LANES	SURFACE WIDTH/TYPE*	AADT
STATE PRIMARY	R RUR OPA	POSITIVE BARRIER	NONE	NHS	05.610	DRAINAGE 36" CP (RIGHT)	4	48I	5,052
		UNPROTECTED			05.610	DRAINAGE 2-24" CMP (LEFT)			
					05.890				
					05.950	MILE MARKER 6.0			
					05.950	CROSSOVER			
		POSITIVE BARRIER			05.990				
					06.020	DRAINAGE STRUC #23059X0 (NB/L)			
					06.020	STRUC #2302300 CORKERS CREEK (SB/L)			
		UNPROTECTED			06.131				
					06.131	SIGN: DEDICATED TO SHERIFF DEPUTY			
					06.190	CO 32 BLADES RD			
					06.190	CROSSOVER			
					06.400				7,152
					06.400	CO 87 BETHEDEN CHURCH RD			
					06.400	CROSSOVER			
		POSITIVE BARRIER			06.463				
		UNPROTECTED			06.836				
					06.890	CROSSOVER			
					06.890	MILE MARKER 7.0			
		POSITIVE BARRIER			06.947				
					07.160	STRUC #23036P MATTAPONI CREEK			
		UNPROTECTED			07.300				
					07.350	CROSSOVER			
		POSITIVE BARRIER			07.415				
					07.800	STRUC #23023 CORKERS CREEK			
					08.210	SR 4 NO NAME			
					08.570	CROSSOVER			
					08.993	BILL ELLIOT BLVD			
					09.020	DRAINAGE STRUC #23061X1			
		UNPROTECTED			09.055				
					09.120	CROSSOVER			
		POSITIVE BARRIER			09.187				
					09.420	SPUR FR US 113BU			
		UNPROTECTED			09.550				
			PARTIAL		09.600				5,382

*A,B = UNIMPROVED; C = GRADED & DRAINED; D,E = SOIL, GRAVEL, STONE; F,G = LOW TYPE BITUMINOUS
H,I = HIGH TYPE BITUMINOUS; J = CONCRETE; K = BRICK; L = BLOCK

STATE HIGHWAY ADMINISTRATION OF MARYLAND
HIGHWAY INFORMATION SERVICES DIVISION
DATA SUPPORT GROUP

STATE HIGHWAY LOCATION REFERENCE

COUNTY: WORCESTER

DISTRICT: 1

DATE: 12/31/12

ROUTE NUMBER: US 113 CONTINUED

INVENTORY DIRECTION: NORTH

ROUTE NAME: WORCESTER HWY

STATE SYSTEM	FUNCTIONAL CLASS	MEDIAN TYPE	ACCESS CONTROL	NHS	MILEPOINT	MILEPOINT DESCRIPTION	MARKED LANES	SURFACE WIDTH/TYPE*	AADT
STATE PRIMARY	R RUR OPA	UNPROTECTED	PARTIAL	NHS	09.600 OP192	WOODSIDE LA	4	48I	5,382
					09.600 US113BU	MARKET ST			
					09.600	CROSSOVER			
		POSITIVE BARRIER			09.780				
					09.850	MILE MARKER 10.0			
					10.300				5,102
					10.300 CO841	CASTLE HILL RD			
					10.300 CO 97	CASTLE HILL RD			
					10.830	MILE MARKER 11.0			
					10.985	CROSSOVER			
					11.740	DRAINAGE STRUC #23030X0			
		UNPROTECTED			11.780				
					11.800	SPUR FR MD 12			
					11.800	SPUR TO MD 12			
					11.820				6,022
					11.820 MD 12	SNOW HILL RD			
					11.830	SPUR FR MD 12			
					11.840	SPUR TO MD 12			
		POSITIVE BARRIER			11.860				
					11.860	MILE MARKER 12.0			
					12.070 CO115	BRICK KILN RD			
					12.070 CO669	WASHINGTON ST			
					12.580	DRAINAGE STRUC #23064X0			
					12.810	MILE MARKER 13.0			
		UNPROTECTED			12.940				
					12.990	SPUR FR MD 365			
					12.990	SPUR TO MD 365			
					13.010 MD365	PUBLIC LANDING RD			
					13.020	SPUR FR MD 365			
					13.020	SPUR TO MD 365			
		POSITIVE BARRIER			13.050				
					13.337		3	42I	
		UNPROTECTED			13.410		3	36I	
		PAINTED			13.465		2	24I	
		NONE (UNDIV)			13.540				

*A,B = UNIMPROVED; C = GRADED & DRAINED; D,E = SOIL, GRAVEL, STONE; F,G = LOW TYPE BITUMINOUS
H,I = HIGH TYPE BITUMINOUS; J = CONCRETE; K = BRICK; L = BLOCK

STATE HIGHWAY ADMINISTRATION OF MARYLAND
HIGHWAY INFORMATION SERVICES DIVISION
DATA SUPPORT GROUP

STATE HIGHWAY LOCATION REFERENCE

COUNTY: WORCESTER
DISTRICT: 1
DATE: 12/31/12

ROUTE NUMBER: US 113 CONTINUED

INVENTORY DIRECTION: NORTH

ROUTE NAME: WORCESTER HWY

STATE SYSTEM	FUNCTIONAL CLASS	MEDIAN TYPE	ACCESS CONTROL	NHS	MILEPOINT	MILEPOINT DESCRIPTION	MARKED LANES	SURFACE WIDTH/TYPE*	AADT
STATE PRIMARY	R RUR OPA	NONE (UNDIV)	PARTIAL	NHS	13.740	STRUC #23029 PURNELL BRANCH	2	24I	6,022
					13.804	MILE MARKER 14.0			
					13.960	R/R #MDDE 531 847 X			
		PAINTED			14.000				
		NONE (UNDIV)			14.069				
		PAINTED			14.120				8,762
					14.120	US113BU MARKET ST			
					14.120	CROSSOVER			
					14.225	SPUR TO US 113BU			
		NONE (UNDIV)			14.270				
			NONE		14.497				
					14.570	CO119 TIMMONS RD			
					14.623	WORCESTER CO DEPT OF PUBLIC WORKS			
					14.760	MILE MARKER 15.0			
					15.485	SNOW HILL MENNONITE CHURCH			
					15.750	MILE MARKER 16.0			
		PAINTED			16.068				
		NONE (UNDIV)			16.200				9,922
					16.200	CO112 CEDARTOWN RD			
					16.290	DRAINAGE STRUC #23066X0			
		PAINTED			16.298				
		NONE (UNDIV)			16.628				
		PAINTED			16.720				
					16.720	CO 26 PORTERS CROSSING RD			
					16.740	MILE MARKER 17			
		NONE (UNDIV)			16.828				
		PAINTED			16.890				
					17.013	WORCESTER COUNTY BOARD OF EDUCATION			
		NONE (UNDIV)			17.023				
		PAINTED			17.130				
		NONE (UNDIV)			17.260				
					17.260	CENTRAL SITE LA (LANDFILL)			
		PAINTED			17.303				
		NONE (UNDIV)			17.380				

*A,B = UNIMPROVED; C = GRADED & DRAINED; D,E = SOIL, GRAVEL, STONE; F,G = LOW TYPE BITUMINOUS
H,I = HIGH TYPE BITUMINOUS; J = CONCRETE; K = BRICK; L = BLOCK

STATE HIGHWAY LOCATION REFERENCE

COUNTY: WORCESTER
DISTRICT: 1
DATE: 12/31/12

ROUTE NUMBER: US 113 CONTINUED
INVENTORY DIRECTION: NORTH
ROUTE NAME: WORCESTER HWY

STATE SYSTEM	FUNCTIONAL CLASS	MEDIAN TYPE	ACCESS CONTROL	NHS	MILEPOINT	MILEPOINT DESCRIPTION	MARKED LANES	SURFACE WIDTH/TYPE*	AADT
STATE PRIMARY	R RUR OPA	NONE (UNDIV)	NONE	NHS	17.390	SNOW HILL HEADSTART CENTER	2	24I	9,922
		PAINTED			17.440	DRAINAGE STRUC #23067X0			
		NONE (UNDIV)			17.460				
		PAINTED			17.526				
		NONE (UNDIV)			17.610				
		PAINTED			17.610	CO120 FIVE MILE BRANCH RD			
		NONE (UNDIV)			17.708	DRAINAGE STRUC #23068X0			
		PAINTED			17.710	MILE MARKER 18.0			
		NONE (UNDIV)			17.740				
		PAINTED			18.710	MILE MARKER 19.0			
		NONE (UNDIV)			18.760	DRAINAGE STRUC #23069X0			
		PAINTED			19.060				
		NONE (UNDIV)			19.220				
		PAINTED			19.220	CO113 BASKET SWITCH RD			
		NONE (UNDIV)			19.285				
		PAINTED			19.428				
		NONE (UNDIV)			19.710	MILE MARKER 20.0			
		PAINTED			19.810	DRAINAGE 36" CP			
		NONE (UNDIV)			20.017	CO319 NEWARK RD			
		PAINTED			20.050	R/R #MDDE 531 854 H			
		NONE (UNDIV)			20.610	DRAINAGE STRUC #23070X0			
		PAINTED			20.641	MILE MARKER 21.0			
		NONE (UNDIV)			20.930	CO125 LANGMAID RD			
		PAINTED	PARTIAL		21.260				
		NONE (UNDIV)			21.320	DIRECTIONAL CROSSOVER			
		PAINTED			21.370	MD921M ACCESS RD M			
		NONE (UNDIV)			21.405				
		UNPROTECTED			21.425				
		POSITIVE BARRIER			21.485		3	36I	
		NONE (UNDIV)			21.495		3	40I	
		PAINTED			21.680	MILE MARKER 22.0			
		NONE (UNDIV)			21.690		4	48I	
		PAINTED			21.910	DRAINAGE STRUC #23071X0 MASSEY BRANCH			
		NONE (UNDIV)			22.039	DRAINAGE STRUC #23072X0			

*A,B = UNIMPROVED; C = GRADED & DRAINED; D,E = SOIL, GRAVEL, STONE; F,G = LOW TYPE BITUMINOUS
H,I = HIGH TYPE BITUMINOUS; J = CONCRETE; K = BRICK; L = BLOCK

STATE HIGHWAY LOCATION REFERENCE

COUNTY: WORCESTER

DISTRICT: 1

DATE: 12/31/12

ROUTE NUMBER: US 113 CONTINUED

INVENTORY DIRECTION: NORTH

ROUTE NAME: WORCESTER HWY

STATE SYSTEM	FUNCTIONAL CLASS	MEDIAN TYPE	ACCESS CONTROL	NHS	MILEPOINT	MILEPOINT DESCRIPTION	MARKED LANES	SURFACE WIDTH/TYPE*	AADT
STATE PRIMARY	R RUR OPA	POSITIVE BARRIER	PARTIAL	NHS	22.110 MD921A	ACCESS RD A	4	48I	9,922
					22.250 MD921B	ACCESS RD B			
					22.320	DIRECTIONAL CROSSOVER			
					22.580	SPUR FR NEWARK RD			
					22.595 CO319	NEWARK RD			
					22.595 OP 62	GUNNING CLUB LA			
					22.595	DIRECTIONAL CROSSOVER			
					22.620	SPUR TO NEWARK RD			
					22.660	MILE MARKER 23.0			
					22.670	DRAINAGE STRUC #23073X0			
					22.875	SPUR TO CROPPER ISLAND RD			
					22.885 CO347	CROPPER ISLAND RD			
					22.885	DIRECTIONAL CROSSOVER			
					22.905	SPUR FR CROPPER ISLAND RD			
					22.970 MD921R	HORSESHOE RD			
					23.110 CO134	DOWNNS RD			
					23.110	DIRECTIONAL CROSSOVER			
					23.352 MD921E	ACCESS RD E			
					23.590 MD921F	CULVER LA			
					23.640	MILE MARKER 24.0			
					23.655 CO389	GOODY HILL RD			
					23.655	DIRECTIONAL CROSSOVER			
					23.660	DRAINAGE STRUC #23074X0			
					24.013 MD921G	SHILOH FARMS RD			
					24.350	DRAINAGE 2-24" PIPES			
					24.560 CO138	SHIRE DR			
					24.560	CROSSOVER			
					24.560 MD921J	EAST SHIRE DR			
					24.639	MILE MARKER 25.0			
					24.780	DRAINAGE 36" CP			
					24.781 MD921L	ACCESS RD L			
					25.004 CO321	IRONSHIRE STATION RD			
					25.004 CO133	MASON RD			
					25.004	CROSSOVER			
					25.450	DRAINAGE STRUC #23076X0			

*A,B = UNIMPROVED; C = GRADED & DRAINED; D,E = SOIL, GRAVEL, STONE; F,G = LOW TYPE BITUMINOUS
H,I = HIGH TYPE BITUMINOUS; J = CONCRETE; K = BRICK; L = BLOCK

STATE HIGHWAY ADMINISTRATION OF MARYLAND
HIGHWAY INFORMATION SERVICES DIVISION
DATA SUPPORT GROUP

STATE HIGHWAY LOCATION REFERENCE

COUNTY: WORCESTER
DISTRICT: 1
DATE: 12/31/12

ROUTE NUMBER: US 113 CONTINUED
INVENTORY DIRECTION: NORTH
ROUTE NAME: WORCESTER HWY

STATE SYSTEM	FUNCTIONAL CLASS	MEDIAN TYPE	ACCESS CONTROL	NHS	MILEPOINT	MILEPOINT DESCRIPTION	MARKED LANES	SURFACE WIDTH/TYPE*	AADT
STATE PRIMARY	R RUR OPA	POSITIVE BARRIER	PARTIAL	NHS	25.486 CO140	HARRISON RD	4	48I	9,922
			NONE		25.640	MILE MARKER 26.0			
					26.071				
					26.071 CO139	HAYES LANDING RD			
					26.071	CROSSOVER			
					26.071 MD921P	NOCK LANDING RD			
		UNPROTECTED			26.225				
		POSITIVE BARRIER			26.550				
					26.590	DRAINAGE STRUC #23077X0			
		UNPROTECTED			26.630				
					26.630	MILE MARKER 27.0			
					26.870	CROSSOVER			
					27.010	SPEED LIMIT 50 MPH			
					27.101 OP457	BALL PARK DR			
					27.136	ATHLETIC FIELD			
					27.150 MD818A	NO NAME			
					27.220	SPUR TO GERMANTOWN RD			
	U URB FRWY EXPWY		PARTIAL		27.240				13,142
					27.240	IN CORP LMTS BERLIN			
					27.240 MU145	GERMANTOWN RD			
					27.240 MD818	S MAIN ST			
					27.240	CROSSOVER			
					27.270				
					27.270	SPUR TO MD 818			
					27.270	SPUR FR GERMANTOWN RD			
					27.490	DRAINAGE STRUC #23078X0			
					27.620	MILE MARKER 28.0			
					27.670 MU 70	BURLEY ST			
					27.670	DIRECTIONAL CROSSOVER			
		POSITIVE BARRIER			27.800				
					27.830	SPUR TO TRIPOLI ST			
					27.840 MU340	TRIPOLI ST			
					27.840	DIRECTIONAL CROSSOVER			
					27.840 MU341	TRIPOLI ST			
					27.850	SPUR FR TRIPOLI ST			

*A,B = UNIMPROVED; C = GRADED & DRAINED; D,E = SOIL,GRAVEL,STONE; F,G = LOW TYPE BITUMINOUS
H,I = HIGH TYPE BITUMINOUS; J = CONCRETE; K = BRICK; L = BLOCK

STATE HIGHWAY LOCATION REFERENCE

COUNTY: WORCESTER
DISTRICT: 1
DATE: 12/31/12

ROUTE NUMBER: US 113 CONTINUED

INVENTORY DIRECTION: NORTH

ROUTE NAME: WORCESTER HWY

STATE SYSTEM	FUNCTIONAL CLASS	MEDIAN TYPE	ACCESS CONTROL	NHS	MILEPOINT	MILEPOINT DESCRIPTION	MARKED LANES	SURFACE WIDTH/TYPE*	AADT
STATE PRIMARY	U URB FRWY EXPWY	UNPROTECTED	PARTIAL	NHS	27.880		4	48I	13,142
					28.080				16,792
					28.080	MD376 BAY ST			
					28.080	TRAFFIC SIGNAL			
					28.114	SPEED LIMIT 50 MPH			
					28.125	DRAINAGE STRUC #23079X0			
					28.191	BASKETBALL COURTS			
					28.320	MU 30 BRANCH ST			
					28.320	DIRECTIONAL CROSSOVER			
					28.460	MU130 FRANKLIN AVE			
					28.460	DIRECTIONAL CROSSOVER			
					28.530	BERLIN INTERMEDIATE SCHOOL			
					28.610	MILE MARKER 29.0			
					28.700	DRAINAGE STRUC #23081X0			
					28.860	SPUR FR MD 346			
					28.880	MD346 OLD OCEAN CITY BLVD			
					28.880	TRAFFIC SIGNAL			
					28.960	SIGN:BERLIN MARYLAND A MAINSTREET DESIGN			
					28.960	SPEED LIMIT 55 MPH			
	R				29.010	OUT CORP LMTS BERLIN			
					29.021	BERLIN NURSING AND REHAB CENTER			
		POSITIVE BARRIER			29.070				
					29.109	ATLANTIC GENERAL HOSPITAL			
					29.150	RP 50- 4 RAMP 4 FR US 113 NB TO US 50 EB			
					29.150	RP 50- 6 RAMP 6 FR US 50 EB TO US 113 SB			
		UNPROTECTED			29.180				
					29.300	DRAINAGE STRUC #23082X0 KITTS BR			
					29.330	RP 50- 3 RAMP 3 FR US 50 EB TO US 113 NB			
		POSITIVE BARRIER			29.360				
					29.360	RP 50- 5 RAMP 5 FR US 113 SB TO US 50 EB			
					29.380		4	48J	
					29.380	BEGIN BRIDGE			
	RUR OPA				29.410				13,012
					29.410	US 50 OCEAN GATEWAY			

*A,B = UNIMPROVED; C = GRADED & DRAINED; D,E = SOIL, GRAVEL, STONE; F,G = LOW TYPE BITUMINOUS
H,I = HIGH TYPE BITUMINOUS; J = CONCRETE; K = BRICK; L = BLOCK

STATE HIGHWAY ADMINISTRATION OF MARYLAND
HIGHWAY INFORMATION SERVICES DIVISION
DATA SUPPORT GROUP

STATE HIGHWAY LOCATION REFERENCE

COUNTY: WORCESTER

DISTRICT: 1

DATE: 12/31/12

ROUTE NUMBER: US 113 CONTINUED

INVENTORY DIRECTION: NORTH

ROUTE NAME: WORCESTER HWY

STATE SYSTEM	FUNCTIONAL CLASS	MEDIAN TYPE	ACCESS CONTROL	NHS	MILEPOINT	MILEPOINT DESCRIPTION	MARKED LANES	SURFACE WIDTH/TYPE*	AADT
STATE PRIMARY	R RUR OPA	POSITIVE BARRIER	PARTIAL	NHS	29.410	STRUC #23030	4	48J	13,012
					29.440		4	48I	
		UNPROTECTED			29.440	END BRIDGE			
					29.480				
					29.480	RP 50- 1 RAMP 1 FR US 113 NB TO US 50 WB			
					29.510	RP 50- 7 RAMP 7 FR US 50 WB TO US 113 SB			
					29.590	MILE MARKER 30.0			
		POSITIVE BARRIER			29.619				
					29.650	RP 50- 8 RAMP 8 FR US 113 SB TO US 50 WB			
					29.680	RP 50- 2 RAMP 2 FR US 50 WB TO US 113 NB			
					29.840	MD818 N MAIN ST			
					29.840	CO210 GEORGETOWN RD			
					29.840	CROSSOVER			
		UNPROTECTED			30.220				
					30.220	CO405 DEER PARK RD			
					30.220	DIRECTIONAL CROSSOVER			
		POSITIVE BARRIER			30.470				
					30.470	MD575 WORCESTER HWY			
					30.580	MILE MARKER 31.0			
					30.900	CROSSOVER			
					31.310	CO249 CAREY RD			
					31.310	CO747 CAREY RD			
					31.560	MILE MARKER 32.0			
					31.640	RP 90- 4 RAMP 4 FR US 113 NB TO MD 90 EB			
					31.640	RP 90- 6 RAMP 6 FR MD 90 EB TO US 113 SB			
					31.770	RP 90- 3 RAMP 3 FR RAMP 6 (FR MD 90) TO US 113 NB			
					31.830	RP 90- 5 RAMP 5 FR US 113 SB TO MD 90 EB			
					31.880				10,532
					31.880	MD 90 OCEAN CITY EXPWY			
					31.880	STRUC #23032			
					31.940	RP 90- 7 RAMP 7 FR MD 90 WB TO US 113 SB			
					32.000	RP 90- 1 RAMP 1 FR US 113 NB TO RAMP 8 (TO MD 90)			
					32.000	DIRECTIONAL CROSSOVER			
					32.140	RP 90- 8 RAMP 8 FR US 113 SB TO MD 90 WB			

*A,B = UNIMPROVED; C = GRADED & DRAINED; D,E = SOIL, GRAVEL, STONE; F,G = LOW TYPE BITUMINOUS
H,I = HIGH TYPE BITUMINOUS; J = CONCRETE; K = BRICK; L = BLOCK

STATE HIGHWAY LOCATION REFERENCE

COUNTY: WORCESTER

DISTRICT: 1

DATE: 12/31/12

ROUTE NUMBER: US 113 CONTINUED

INVENTORY DIRECTION: NORTH

ROUTE NAME: WORCESTER HWY

STATE SYSTEM	FUNCTIONAL CLASS	MEDIAN TYPE	ACCESS CONTROL	NHS	MILEPOINT	MILEPOINT DESCRIPTION	MARKED LANES	SURFACE WIDTH/TYPE*	AADT
STATE PRIMARY	R RUR OPA	POSITIVE BARRIER	PARTIAL	NHS	32.210 RP 90- 2	RAMP 2 FR MD 90 WB TO US 113 NB	4	48I	10,532
					32.470	CROSSOVER			
					32.492 RP113- 4	RAMP 4 FR US 113 NB TO MD 575			
					32.543	MILE MARKER 33.0			
					32.574 MD575A	WEST FRONTAGE RD			
					32.849	BEGIN BRIDGE			
					32.860				13,672
					32.860 MD589	RACETRACK RD			
					32.860	STRUC #23042			
					32.872	END BRIDGE			
					33.016 RP113- 2	RAMP 2 FR MD 589 WB TO US 113 NB			
					33.137 MD575A	WEST FRONTAGE RD			
					33.137	MILE MARKER 34.0			
					33.146	BEGIN BRIDGE			
					33.178	STRUC #23043 CHURCH CREEK			
					33.232	END BRIDGE			
					33.345	SPUR FR MD 575B			
					33.345	CROSSOVER			
					33.382 MD575B	OLD US 113			
					33.628	BEGIN BRIDGE			
					33.644	STRUC #23044 MIDDLE CREEK			
					33.670	END BRIDGE			
					33.979	TRAFFIC SIGNAL			
					33.979	CROSSOVER			
					33.979 MD575C	SHINGLE LANDING RD			
					33.979 MD575D	PEERLESS RD			
					34.152	MILE MARKER 35.0			
					34.261	DRAINAGE STRUC #23086X0 BIRCH BRANCH			
			NONE		34.659				
					34.659	DIRECTIONAL CROSSOVER			
					34.659 MD575F	JARVIS RD			
					34.972	DRAINAGE STRUC #23087X0			
					35.100	MILE MARKER 36.0			
					35.176	DIRECTIONAL CROSSOVER			

*A,B = UNIMPROVED; C = GRADED & DRAINED; D,E = SOIL,GRAVEL,STONE; F,G = LOW TYPE BITUMINOUS
H,I = HIGH TYPE BITUMINOUS; J = CONCRETE; K= BRICK; L = BLOCK

STATE HIGHWAY LOCATION REFERENCE

COUNTY: WORCESTER
DISTRICT: 1
DATE: 12/31/12

ROUTE NUMBER: US 113 CONTINUED
INVENTORY DIRECTION: NORTH
ROUTE NAME: WORCESTER HWY

STATE SYSTEM	FUNCTIONAL CLASS	MEDIAN TYPE	ACCESS CONTROL	NHS	MILEPOINT	MILEPOINT DESCRIPTION	MARKED LANES	SURFACE WIDTH/TYPE*	AADT
STATE PRIMARY	R RUR OPA	POSITIVE BARRIER	NONE	NHS	35.176 MD575G	KEPLER LA	4	48I	13,672
					35.255	DRAINAGE STRUC #23088X0			
					35.320	DRAINAGE CBC 6' X 44' X 2'			
					35.360 MD575I	SERVICE RD B			
					35.683				14,042
					35.683 MD367	BISHOPVILLE RD			
					35.683	TRAFFIC SIGNAL			
					35.683	CROSSOVER			
					36.045 MD575J	SERVICE RD C			
					36.095	MILE MARKER 37.0			
					36.223	R/R #MDDE 531 883 T			
					36.341 MD575K	SERVICE RD E			
					36.596	SPUR TO MD 575L			
					36.606 MD610	WHALEYVILLE RD			
					36.606	TRAFFIC SIGNAL			
					36.606	CROSSOVER			
					36.606 MD575L	HAMMOND RD			
					37.070	MILE MARKER 38.0			
					37.158 MD575N	CHURCH RD			
					37.308	DRAINAGE STRUC #23089X0			
					37.368 CO238	HOTEL RD			
					37.368 CO339	MORRIS RD			
					37.400	SIGN: MARYLAND WELCOMES YOU			
		UNPROTECTED			37.411				
					37.411	MASON DR			
					37.411	DIRECTIONAL CROSSOVER			
					37.440	CROSSOVER			
					37.450	SPEED LIMIT 50 MPH			
					37.490	DELAWARE ST/L			

ROUTE NUMBER: US 113BU
INVENTORY DIRECTION: NORTH
ROUTE NAME: MARKET ST

STATE SYSTEM	FUNCTIONAL CLASS	MEDIAN TYPE	ACCESS CONTROL	NHS	MILEPOINT	MILEPOINT DESCRIPTION	MARKED LANES	SURFACE WIDTH/TYPE*	AADT
--------------	------------------	-------------	----------------	-----	-----------	-----------------------	--------------	---------------------	------

*A,B = UNIMPROVED; C = GRADED & DRAINED; D,E = SOIL, GRAVEL, STONE; F,G = LOW TYPE BITUMINOUS
H,I = HIGH TYPE BITUMINOUS; J = CONCRETE; K = BRICK; L = BLOCK

STATE HIGHWAY ADMINISTRATION OF MARYLAND
HIGHWAY INFORMATION SERVICES DIVISION
DATA SUPPORT GROUP

STATE HIGHWAY LOCATION REFERENCE

COUNTY: WORCESTER
DISTRICT: 1
DATE: 12/31/12

ROUTE NUMBER: US 113BU CONTINUED
INVENTORY DIRECTION: NORTH
ROUTE NAME: MARKET ST

STATE SYSTEM	FUNCTIONAL CLASS	MEDIAN TYPE	ACCESS CONTROL	NHS	MILEPOINT	MILEPOINT DESCRIPTION	MARKED LANES	SURFACE WIDTH/TYPE*	AADT
STATE SECONDARY	R RUR MINOR COLL	NONE (UNDIV)	NONE	NOT NHS	00.000		2	24I	3,753
					00.000	OP192 WOODSIDE LA (BACK)			
					00.000	US113 WORCESTER HWY			
					00.000	STOP SIGN			
					00.050	SPUR FR US 113BU TO US 113BU			
					00.060		2	22I	
					00.060	STOP SIGN			
					00.060	SPUR TO US 113			
					00.075	SPUR FR US 113BU			
					00.140	SPEED LIMIT 50 MPH			
					00.220	CHERRYSTONE LA			
					00.360	TEABERRY LA			
					00.380	OP 48 PAYNETOWN LA			
					00.560	DRAINAGE 48" CMP			
	U				00.620	CO 97 CASTLE HILL RD			
					00.620	IN CORP LMTS SNOW HILL			
					00.900	DRAINAGE STRUC #23108X0			
					00.960	CO356 MOAT RD			
					01.570	DRAINAGE STRUC #23112X0			
					01.810	SPEED LIMIT 30 MPH			
					01.810	SIGN: WELCOME TO HISTORIC SNOW HILL			
					01.850	MU 90 COLBOURNE LA			
					01.910	ATHLETIC FIELD			
					01.960	SIGN: SNOW HILL			
					01.970	SNOW HILL NURSING AND REHAB CENTER			
					02.020	MU225 MAPLE ST			
					02.060	MU110 COVINGTON ST			
					02.150	MU370 TINGLE ST			
					02.210	MU160 W FEDERAL ST			
					02.230	SPEED LIMIT 25 MPH			
					02.300	MU235 MASON ST			
					02.360	MU130 DIGHTON AVE			
					02.400		2	30I	
					02.400	MU320 ROSS ST			

*A,B = UNIMPROVED; C = GRADED & DRAINED; D,E = SOIL, GRAVEL, STONE; F,G = LOW TYPE BITUMINOUS
H,I = HIGH TYPE BITUMINOUS; J = CONCRETE; K = BRICK; L = BLOCK

STATE HIGHWAY LOCATION REFERENCE

COUNTY: WORCESTER
DISTRICT: 1
DATE: 12/31/12

ROUTE NUMBER: US 113BU CONTINUED
INVENTORY DIRECTION: NORTH
ROUTE NAME: MARKET ST

STATE SYSTEM	FUNCTIONAL CLASS	MEDIAN TYPE	ACCESS CONTROL	NHS	MILEPOINT	MILEPOINT DESCRIPTION	MARKED LANES	SURFACE WIDTH/TYPE*	AADT
STATE SECONDARY	U RUR MINOR COLL	NONE (UNDIV)	NONE	NOT NHS	02.400 MU321	BYRD PARK	2	30I	3,753
					02.510 MU240	MORRIS ST			
					02.520 MU9020	SHIPYARD ALLEY			
					02.570 MU190	GUNBY ST			
					02.605	JULIA A PURNELL MUSEUM			
					02.610		2	34I	
					02.610 MU400	WATER ST			
	RUR MINOR ART				02.670				6,113
					02.670 MU 50	CHURCH ST			
					02.670 MU180	GREEN ST			
					02.670 MD 12	W MARKET ST			
					02.677	ALL HALLOWS CHURCH & CEMETERY			
					02.754	MAKEMIE MEMORIAL PRESBYTERIAN CHURCH			
					02.790 MU 20	BANK ST			
					02.800		2	24I	
					02.800 MU170	FRANKLIN ST			
					02.820 MU270	PEARL ST			
	RUR MAJ COLL				02.850				7,073
					02.850 MU390	WASHINGTON ST			
					02.850 MD 12	WASHINGTON ST			
					02.850	TRAFFIC SIGNAL			
					02.870	BATES MEMORIAL CHURCH			
					02.900		2	34I	
					02.900 MU180	GREEN ST			
					02.940 MU 70	COLLINS ST			
					03.020		2	28I	
					03.020 MD365	S BAY ST			
					03.020 MU260	PARK ROW			
					03.140		2	22I	
					03.140 MU 40	BURROUGHS ST			
					03.150	SPEED LIMIT 30 MPH			
					03.230	DRAINAGE CBC 6' X 50' X 3'			
					03.280	CHRISTIAN DISCIPLES OF CHRIST CHURCH			
					03.310		2	24I	

*A,B = UNIMPROVED; C = GRADED & DRAINED; D,E = SOIL,GRAVEL,STONE; F,G = LOW TYPE BITUMINOUS
H,I = HIGH TYPE BITUMINOUS; J = CONCRETE; K= BRICK; L = BLOCK

STATE HIGHWAY ADMINISTRATION OF MARYLAND
HIGHWAY INFORMATION SERVICES DIVISION
DATA SUPPORT GROUP

STATE HIGHWAY LOCATION REFERENCE

COUNTY: WORCESTER
DISTRICT: 1
DATE: 12/31/12

ROUTE NUMBER: US 113BU CONTINUED
INVENTORY DIRECTION: NORTH
ROUTE NAME: E MARKET ST

STATE SYSTEM	FUNCTIONAL CLASS	MEDIAN TYPE	ACCESS CONTROL	NHS	MILEPOINT	MILEPOINT DESCRIPTION	MARKED LANES	SURFACE WIDTH/TYPE*	AADT
STATE SECONDARY	U RUR MAJ COLL	NONE (UNDIV)	NONE	NOT NHS	03.310 MU360	TIMMONS ST	2	24I	7,073
					03.430		2	22I	
					03.520 MU155	EVERGREEN TERR			
NAME: MARKET ST					03.620 CO118	WALLACE DR			
					03.660	BILLS HILL			
					03.690 CO318	STEFFEE DR			
					03.740	SPEED LIMIT 40 MPH			
					03.770	STRUC #23008 PURNELL BRANCH			
					03.930		2	24I	
					03.960	SHA SNOW HILL SHOP			
					03.978	SHA SALT DOME			
	R				04.020	OUT CORP LMTS SNOW HILL			
					04.060	TYSON LA			
					04.070	DRAINAGE CBC			
					04.090	SPUR FR US 113			
					04.160 US113	WORCESTER HWY			
					04.160	STOP SIGN			

*A,B = UNIMPROVED; C = GRADED & DRAINED; D,E = SOIL,GRAVEL,STONE; F,G = LOW TYPE BITUMINOUS
H,I = HIGH TYPE BITUMINOUS; J = CONCRETE; K= BRICK; L = BLOCK