

**2013**

**Calendar Year**

**HIGHWAY LOCATION REFERENCE**

**ALL INTERSECTIONS**

**Data as of December 31, 2013**

**QUEEN ANNE'S**

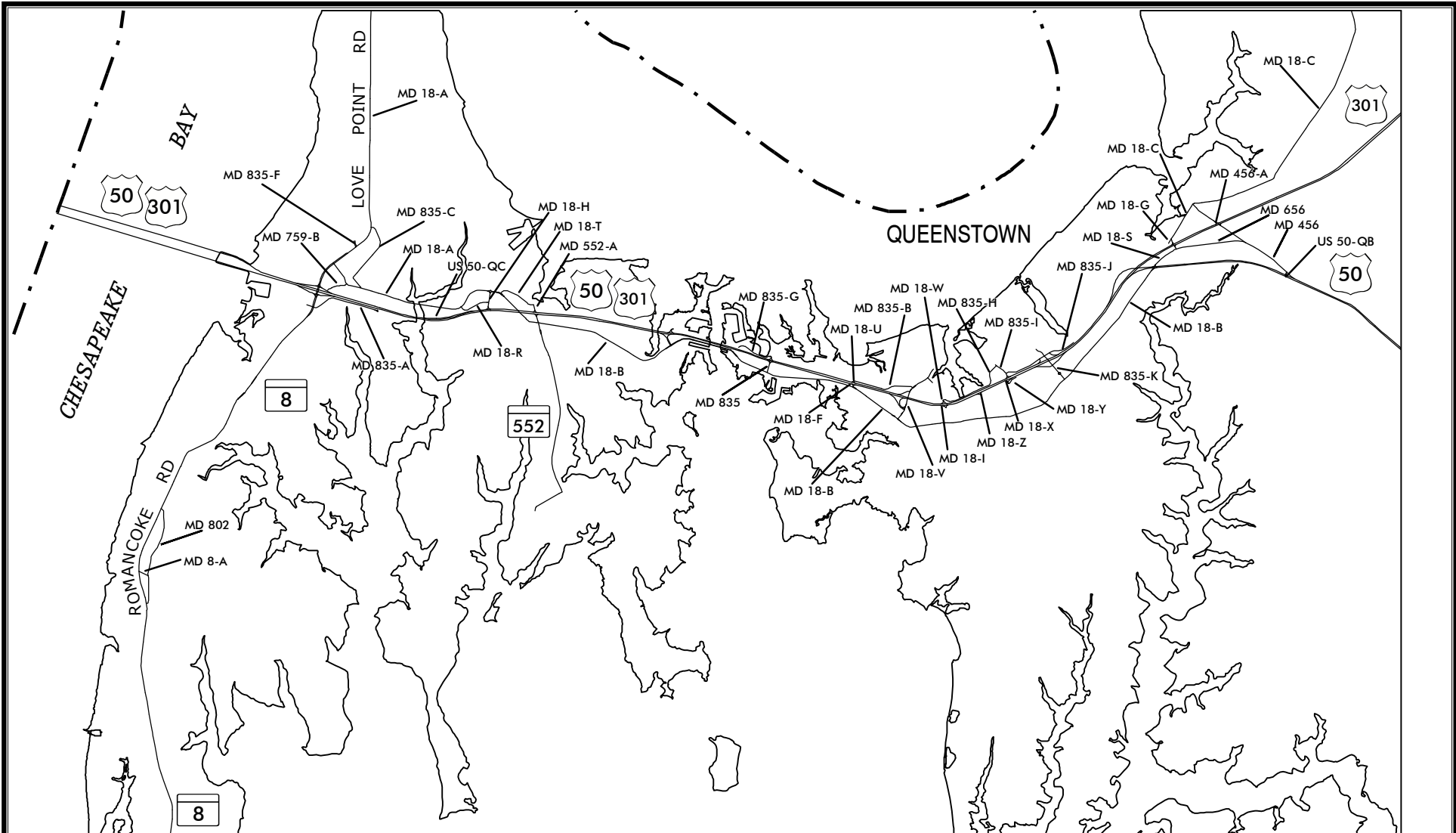
**COUNTY**

**SHA DISTRICT #2**

**QA**








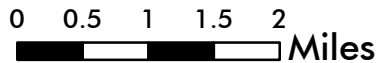
**QUEEN ANNE'S COUNTY  
ENLARGEMENT  
HIGHWAY LOCATION REFERENCE  
2013**  
Prepared by the  
*Maryland Department of Transportation*  
**STATE HIGHWAY ADMINISTRATION  
DATA SERVICES ENGINEERING DIVISION**

Data as of December 31, 2013



**LEGEND**

-  Interstate Highway
-  US Highway
-  State Highway



The information in these maps is provided as a public service by the Maryland State Highway Administration (MSHA).

**NOTICE**

**Restriction of Liability:**  
SHA makes no claims, promises or guarantees about the accuracy, completeness, or adequacy of the contents of these maps and expressly disclaims liability for any errors and omissions in the contents of these documents. For more detailed maps, please contact: Kevin Powers of the Data Services Engineering Division at 410-545-5518 or by email at [kpowers@sha.state.md.us](mailto:kpowers@sha.state.md.us).

ROUTE ALERT LIST

QUEEN ANNE'S COUNTY

MD 213 couplets - The Data Services Engineering Division has begun a project to inventory both directions of selected routes in Maryland. As a result, some couplet inventories have been removed and combined with their respective directional inventories. This process is ongoing, and subject to change.

**MARYLAND STATE HIGHWAY ADMINISTRATION**  
**HIGHWAY INFORMATION SERVICES DIVISION**  
**STATE MAINTAINED HIGHWAYS ON THE NATIONAL HIGHWAY SYSTEM**  
**AS OF DECEMBER 31,2013**

COUNTY: QUEEN ANNE'S

ROUTE	MAINLINE	BEG DESCRIPTION	END DESCRIPTION	NHS TYPE
MD 300	MAINLINE	0.000 US 301 BLUE STAR MEMORIAL HWY	9.630 DELAWARE ST/L	NHS SYSTEM
MD 404	MAINLINE	0.000 TALBOT CO/L	1.470 CAROLINE CO/L	NHS SYSTEM
US 50	MAINLINE	0.000 ANNE ARUNDEL CO/L	2.530 END TOLL MAINTENANCE	NHS SYSTEM
US 50	MAINLINE	2.530 BEGIN STATE MAINTENANCE	18.780 TALBOT CO/L	NHS SYSTEM
US 301	MAINLINE	11.820 US 50 BLUE STAR MEMORIAL HWY (BACK)	39.490 KENT CO/L	NHS SYSTEM

STATE HIGHWAY ADMINISTRATION OF MARYLAND  
HIGHWAY INFORMATION SERVICES DIVISION  
DATA SUPPORT GROUP

STATE HIGHWAY LOCATION REFERENCE

COUNTY: QUEEN ANNE'S  
DISTRICT: 2  
DATE: 12/31/13

ROUTE NUMBER: MD 8  
INVENTORY DIRECTION: NORTH  
ROUTE NAME: ROMANCOKE RD

STATE SYSTEM	FUNCTIONAL CLASS	MEDIAN TYPE	ACCESS CONTROL	NHS	MILEPOINT	MILEPOINT DESCRIPTION	MARKED LANES	SURFACE WIDTH/TYPE*	AADT
STATE SECONDARY	R RUR MINOR COLL	NONE (UNDIV)	NONE	NOT NHS	00.000		2	22I	8,472
					00.000	STOP SIGN			
					00.000	ROAD END - GATE			
					00.030 OP122	BRICK HOUSE RD			
					00.050 CO247	ALLEGHENY RD			
					00.070 CO235	QUEEN ANNE RD			
					00.084	SPEED LIMIT 30 MPH			
					00.100 OP 52	LONG POINT RD			
					00.150 CO786	BALTIMORE RD			
					00.180 CO806	HOWARD RD			
					00.220	UNITED COMMUNITIES V.F.D. ROMANCOKE			
					00.240 CO233	DORCHESTER RD			
					00.260 OP 50	CARROLL RD			
					00.330 OP120	CECIL RD			
					00.350 OP208	HARFORD RD			
					00.490 OP237	MARGARET LA			
					00.520	SPEED LIMIT 40 MPH			
					00.570 OP236	TOUHEY DR			
					00.800	SPEED LIMIT 50 MPH			
	RUR MAJ COLL				00.960				
					00.960 CO231	KENT POINT RD			
					01.030	VIRGINIA RD (PVT)			
					01.110 CO582	UTAH RD			
					01.180 CO335	TENNESSEE RD			
					01.250 CO785	WICOMICO RD			
					01.250 OP119	S CAROLINA RD			
					01.330 CO249	OREGON RD			
					01.330 CO230	TALBOT RD			
					01.410 CO778	NEW JERSEY RD			
					01.420 OP117	WORCESTER RD			
					01.490 OP102	MARYLAND RD			
					01.520	ST MARY'S RD (PVT)			
					01.620 CO278	LAIRD BENTON RD			
					02.000	PLANTATION LA (PVT)			

\*A,B = UNIMPROVED; C = GRADED & DRAINED; D,E = SOIL, GRAVEL, STONE; F,G = LOW TYPE BITUMINOUS  
H,I = HIGH TYPE BITUMINOUS; J = CONCRETE; K = BRICK; L = BLOCK

STATE HIGHWAY ADMINISTRATION OF MARYLAND  
HIGHWAY INFORMATION SERVICES DIVISION  
DATA SUPPORT GROUP

STATE HIGHWAY LOCATION REFERENCE

COUNTY: QUEEN ANNE'S  
DISTRICT: 2  
DATE: 12/31/13

ROUTE NUMBER: MD 8 CONTINUED

INVENTORY DIRECTION: NORTH

ROUTE NAME: ROMANCOKE RD

STATE SYSTEM	FUNCTIONAL CLASS	MEDIAN TYPE	ACCESS CONTROL	NHS	MILEPOINT	MILEPOINT DESCRIPTION	MARKED LANES	SURFACE WIDTH/TYPE*	AADT
STATE SECONDARY	R RUR MAJ COLL	NONE (UNDIV)	NONE	NOT NHS	02.100 CO661	MALLARD DR	2	22I	8,472
					02.470 CO714	MATTAPEX PLANTATION LA			
					02.640 CO229	SHIPPING CREEK RD			
					02.870 CO534	QUEENS COLONY HIGH RD			
					02.960 CO625	EMORY CIR			
					03.090 CO242	KENTMORR RD			
					03.090 CO594	WINELAND WAY			
					03.320 CO571	LONG CREEK DR			
					03.480	ELKS LODGE 2576			
					03.600 CO782	CRANEY CREEK RD			
	URB MINOR ART				04.160				
					04.160 CO373	CHESAPEAKE ESTATES DR			
					04.184	DRAINAGE STRUC #17054X0			
					04.230 MD802	BATTS NECK RD			
					04.230 CO477	BALTIMORE DR			
	RUR MAJ COLL				04.300				
					04.300 OP149	LA GORCE DR			
					04.560 MD 8A	BATTS NECK RD			
					04.726	COLBURN VIEW LN			
					04.786	BAY VIEW LN			
					05.130 CO225	VESTFIELD RD			
					05.160	SLIPPER LN			
	URB MINOR ART				05.240				
					05.240 MD802	BATTS NECK RD			
					05.510 CO330	WOODMOOR RD			
					05.550 OP238	WISTERIA LA			
					05.600	SPUR FR MARINE ACADEMY DR			
					05.610 SR 4	MARINE ACADEMY DR			
					05.640	SPEED LIMIT 40 MPH			
					05.715 CO828	SONNY SCHULZ BLVD			
					05.770	FRIENDSHIP MANOR DR (PVT)			
					05.811	FRIENDSHIP LN			
					05.940	DRAINAGE STRUC #17055X0			
	RUR MAJ COLL				06.210				
					06.210 CO224	GREAT NECK RD			

\*A,B = UNIMPROVED; C = GRADED & DRAINED; D,E = SOIL, GRAVEL, STONE; F,G = LOW TYPE BITUMINOUS  
H,I = HIGH TYPE BITUMINOUS; J = CONCRETE; K = BRICK; L = BLOCK

STATE HIGHWAY LOCATION REFERENCE

COUNTY: QUEEN ANNE'S  
DISTRICT: 2  
DATE: 12/31/13

ROUTE NUMBER: MD 8 CONTINUED

INVENTORY DIRECTION: NORTH

ROUTE NAME: ROMANCOKE RD

STATE SYSTEM	FUNCTIONAL CLASS	MEDIAN TYPE	ACCESS CONTROL	NHS	MILEPOINT	MILEPOINT DESCRIPTION	MARKED LANES	SURFACE WIDTH/TYPE*	AADT
STATE SECONDARY	R RUR MAJ COLL	NONE (UNDIV)	NONE	NOT NHS	06.370 CO439	DAVIDSON DR	2	22I	8,472
					06.380	CHRIST EPISCOPAL CHURCH			
					06.470	ATHLETIC FIELD			
					06.500	AMERICAN LEGION POST #278			
		PAINTED			06.630		2	24I	
		NONE (UNDIV)			06.735				
					06.800 CO259	BAY CITY RD			
					06.800	TRAFFIC SIGNAL			
					06.815	MOWBRAY PLAYGROUND			
		PAINTED			06.864				
		NONE (UNDIV)			06.955		2	22I	
					07.060	BLUNT MARSH LN			
					07.136		2	24I	
					07.190 CO315	IRENE WAY			
					07.520		3	36I	
		PAINTED			07.690				
		NONE (UNDIV)			07.760				
					07.760 CO700	KENT MANOR DR			
		PAINTED			07.780				
					07.780	SPUR FR KENT MANOR DR			
		UNPROTECTED			07.790				
					07.811		4	48I	
					07.870				16,052
					07.870 MD835A	THOMPSON CREEK SERVICE RD			
					07.870	TRAFFIC SIGNAL			
					07.980				
	URB MINOR ART				07.980 RP 50- 4	RAMP 4 FR MD 8 NB TO US 50 EB			
					07.980 RP 50- 6	RAMP 6 FR US 50 EB TO MD 8 SB			
		CURBED			08.010				
					08.010 RP 50- 5	RAMP 5 FR MD 8 SB TO RAMP 4 (TO US 50)			
					08.010 RP 50- 3	RAMP 3 FR RAMP 6 (FR US 50) TO MD 8 NB			
					08.010	TRAFFIC SIGNAL			
					08.010	CROSSOVER			
					08.030		4	48J	
					08.030	BEGIN BRIDGE			

\*A,B = UNIMPROVED; C = GRADED & DRAINED; D,E = SOIL,GRAVEL,STONE; F,G = LOW TYPE BITUMINOUS  
H,I = HIGH TYPE BITUMINOUS; J = CONCRETE; K = BRICK; L = BLOCK

STATE HIGHWAY LOCATION REFERENCE

COUNTY: QUEEN ANNE'S  
DISTRICT: 2  
DATE: 12/31/13

ROUTE NUMBER: MD 8 CONTINUED

INVENTORY DIRECTION: NORTH

ROUTE NAME: BUSINESS PKWY

STATE SYSTEM	FUNCTIONAL CLASS	MEDIAN TYPE	ACCESS CONTROL	NHS	MILEPOINT	MILEPOINT DESCRIPTION	MARKED LANES	SURFACE WIDTH/TYPE*	AADT
STATE SECONDARY	R RUR MAJ COLL	CURBED	NONE	NOT NHS	08.050		4	48J	15,322
					08.050	STRUC #17051			
					08.050	EXIT #37			
					08.050 US 50	BLUE STAR MEMORIAL HWY			
					08.070		4	48I	
		UNPROTECTED			08.070	END BRIDGE			
					08.080				
					08.080 RP 50- 7	RAMP 7 FR RAMP 2 (FR US 50) TO MD 8 SB			
					08.080 RP 50- 1	RAMP 1 FR MD 8 NB TO RAMP 8 (TO US 50)			
					08.080	TRAFFIC SIGNAL			
					08.080	CROSSOVER			
					08.100 RP 50- 2	RAMP 2 FR US 50 WB TO MD 8 NB			
					08.100 RP 50- 8	RAMP 8 FR MD 8 SB TO US 50 WB			
					08.132	SPEED LIMIT 40 MPH			
					08.340	SPUR FR SKIPJACK PKWY			
					08.350	SPUR TO MD 18A			
					08.370	TRAFFIC SIGNAL			
					08.370	CROSSOVER			
					08.370 MD 18A	MAIN ST			
					08.370 CO605	SKIPJACK PKWY			

ROUTE NUMBER: MD 8A

INVENTORY DIRECTION: EAST

ROUTE NAME: BATTS NECK RD

STATE SYSTEM	FUNCTIONAL CLASS	MEDIAN TYPE	ACCESS CONTROL	NHS	MILEPOINT	MILEPOINT DESCRIPTION	MARKED LANES	SURFACE WIDTH/TYPE*	AADT
STATE SECONDARY	R URB LOCAL	NONE (UNDIV)	NONE	NOT NHS	00.000		2	22I	1,832
					00.000 MD 8	ROMANCOKE RD			
					00.000	STOP SIGN			
					00.100 MD802	BATTS NECK RD			
					00.100 CO226	BATTS NECK RD (AHEAD)			

\*A,B = UNIMPROVED; C = GRADED & DRAINED; D,E = SOIL, GRAVEL, STONE; F,G = LOW TYPE BITUMINOUS  
H,I = HIGH TYPE BITUMINOUS; J = CONCRETE; K = BRICK; L = BLOCK

STATE HIGHWAY LOCATION REFERENCE

COUNTY: QUEEN ANNE'S  
DISTRICT: 2  
DATE: 12/31/13

ROUTE NUMBER: MD 18A  
INVENTORY DIRECTION: SOUTH  
ROUTE NAME: LOVE POINT RD

STATE SYSTEM	FUNCTIONAL CLASS	MEDIAN TYPE	ACCESS CONTROL	NHS	MILEPOINT	MILEPOINT DESCRIPTION	MARKED LANES	SURFACE WIDTH/TYPE*	AADT
STATE SECONDARY	R RUR MINOR COLL	NONE (UNDIV)	NONE	NOT NHS	00.000		2	20I	900
					00.000 CO220	THIRD ST (BACK)			
					00.070	SPEED LIMIT 50 MPH			
					00.540	BAY RIDGE DR (PVT)			
					00.630	DRAINAGE 48" CMP			
					00.830	MYLANDER LA (PVT)			
					00.966	LIGHTNING WAY (PVT)			
					01.010	MC LEOD LA (PVT)			
					01.060 OP239	SWEET BRIAR LA			
					01.270 OP240	CHAMBERLIN LA			
					01.550 CO214	OLD LOVE POINT RD			
					01.550 CO640	BLUE BAY DR			
					01.600	WESTVIEW DR (PVT)			
					01.690	BRIDGEVIEW LA (PVT)			
					02.000 CO706	BAY MEADOWS LA			
					02.087	SPEED LIMIT 40 MPH			
					02.120 CO218	LOTS RD			
					02.200 CO511	DIXON DR			
					02.490 CO219	WALKER RD			
					02.500 CO584	LARCH PL			
					02.641	SAFE HARBOR PRESBYTERIAN CHURCH			
					02.767	NO NAME			
					02.830	SPUR FR KENT ISLAND HIGH SCHOOL			
					02.840		2	22I	
					02.840	TERRAPIN GROVE			
					02.840	KENT ISLAND HIGH SCHOOL			
					02.850	SPUR TO KENT ISLAND HIGH SCHOOL			
					02.880	DRAINAGE STRUC #17044X0			
NAME: BUSINESS PKWY					03.010 MD835C	LOVE POINT RD			
					03.110		2	24I	
					03.110	DRAINAGE 3-36" CP			
					03.196		2	22I	
					03.270 MD835F	SCHOONER PKWY			
		PAINTED			03.370		2	28I	
		UNPROTECTED			03.390		3	36I	

\*A,B = UNIMPROVED; C = GRADED & DRAINED; D,E = SOIL, GRAVEL, STONE; F,G = LOW TYPE BITUMINOUS  
H,I = HIGH TYPE BITUMINOUS; J = CONCRETE; K = BRICK; L = BLOCK

STATE HIGHWAY ADMINISTRATION OF MARYLAND  
HIGHWAY INFORMATION SERVICES DIVISION  
DATA SUPPORT GROUP

STATE HIGHWAY LOCATION REFERENCE

COUNTY: QUEEN ANNE'S  
DISTRICT: 2  
DATE: 12/31/13

ROUTE NUMBER: MD 18A CONTINUED

INVENTORY DIRECTION: SOUTH

ROUTE NAME: BUSINESS PKWY

STATE SYSTEM	FUNCTIONAL CLASS	MEDIAN TYPE	ACCESS CONTROL	NHS	MILEPOINT	MILEPOINT DESCRIPTION	MARKED LANES	SURFACE WIDTH/TYPE*	AADT
STATE SECONDARY	R RUR MINOR COLL	UNPROTECTED	NONE	NOT NHS	03.397	DRAINAGE STRUC #17106X0	3	36I	900
					03.440		4	44I	
					03.532	SPUR TO SKIPJACK PKWY			
					03.532	SPUR FR MD 18A			
	URB MINOR ART	NONE (UNDIV)			03.550		2	24I	
NAME: MAIN ST					03.550 CO605	SKIPJACK PKWY			
					03.550 MD 8	BUSINESS PKWY			
					03.550	TRAFFIC SIGNAL			
					03.560	SPUR FR MD 8			
					03.570	SPUR TO MD 18A			
					03.613	SIGN: BEGIN BIKE ROUTE			
					03.660 CO600	ST CLAIRE PL			
					03.660	PROPOSED			
					03.670	SPEED LIMIT 30 MPH			
					03.800 CO281	LOVE POINT RD			
					03.800 MD759B	LOVE POINT RD			
					03.830		2	22I	
					03.950 MD835C	E MAIN ST			
					03.960	SPUR TO MD 835C			
					04.070 CO211	STATE ST			
					04.140 CO597	DUKE ST			
					04.210	STEVENSVILLE MIDDLE SCHOOL			
					04.210 CO821	ELEMENTARY WAY			
					04.360	LIBRARY CIR - ENT TO PUBLIC LIBRARY			
					04.470	STEVENSVILLE CEMETERY			
					04.550	STRUC #17001 COX CREEK			
					04.610	SPEED LIMIT 35 MPH			
					04.700 CO263	SHOPPING CENTER RD			
					04.814	DRAINAGE STRUC #17107X0			
					04.890		2	24I	
					05.020 MD 18R	MAIN ST			
		PAINTED			05.360				
		CURBED			05.370				
					05.390	ROUNDAABOUT			
					05.390 MD 18B	MAIN ST (AHEAD)			

\*A,B = UNIMPROVED; C = GRADED & DRAINED; D,E = SOIL, GRAVEL, STONE; F,G = LOW TYPE BITUMINOUS  
H,I = HIGH TYPE BITUMINOUS; J = CONCRETE; K = BRICK; L = BLOCK

STATE HIGHWAY ADMINISTRATION OF MARYLAND  
HIGHWAY INFORMATION SERVICES DIVISION  
DATA SUPPORT GROUP

STATE HIGHWAY LOCATION REFERENCE

COUNTY: QUEEN ANNE'S  
DISTRICT: 2  
DATE: 12/31/13

ROUTE NUMBER: MD 18B  
INVENTORY DIRECTION: EAST  
ROUTE NAME: MAIN ST

STATE SYSTEM	FUNCTIONAL CLASS	MEDIAN TYPE	ACCESS CONTROL	NHS	MILEPOINT	MILEPOINT DESCRIPTION	MARKED LANES	SURFACE WIDTH/TYPE*	AADT
STATE SECONDARY	R RUR MAJ COLL	ROUNDAABOUT	NONE	NOT NHS	00.000		2	24I	2,160
					00.000	BEGIN ROUNDAABOUT			
					00.000 MD 18A	MAIN ST (BACK)			
					00.010	ROUNDAABOUT			
					00.010 CO197	CASTLE MARINA RD			
					00.010 MD 18H	CASTLE MARINA RD			
		CURBED			00.020				
					00.020	END ROUNDAABOUT			
		PAINTED			00.030				
		NONE (UNDIV)			00.040				
					00.053	SPEED LIMIT 30 MPH			
					00.110 MD 18T	PINEY CREEK RD			
					00.330		2	24J	
					00.330	BEGIN BRIDGE			
					00.360	STRUC #17047			
					00.360 US 50	BLUE STAR MEMORIAL HWY			
					00.400		2	34I	
					00.400	END BRIDGE			
					00.434		2	24I	
					00.470	SPUR TO POSTAL RD			
					00.480 CO721	POSTAL RD			
		CENTER TLA (UNDIV)			00.510				
					00.510	SPUR FR POSTAL RD			
		NONE (UNDIV)			00.550		2	34I	
					00.553	HELFIN LN			
					00.570		2	24I	
					00.590	SPUR FR MD 552			
					00.610 MD552	DOMINION RD			
					00.610	TRAFFIC SIGNAL			
					00.620	SPUR FR MD 552			
		CENTER TLA (UNDIV)			00.640				
					00.650	SPEED LIMIT 40 MPH			
		NONE (UNDIV)			00.962		2	20I	
					01.010 CO574	COUNTRY DAY RD			

\*A,B = UNIMPROVED; C = GRADED & DRAINED; D,E = SOIL, GRAVEL, STONE; F,G = LOW TYPE BITUMINOUS  
H,I = HIGH TYPE BITUMINOUS; J = CONCRETE; K = BRICK; L = BLOCK

STATE HIGHWAY ADMINISTRATION OF MARYLAND  
HIGHWAY INFORMATION SERVICES DIVISION  
DATA SUPPORT GROUP

STATE HIGHWAY LOCATION REFERENCE

COUNTY: QUEEN ANNE'S  
DISTRICT: 2  
DATE: 12/31/13

ROUTE NUMBER: MD 18B CONTINUED  
INVENTORY DIRECTION: EAST  
ROUTE NAME: MAIN ST

STATE SYSTEM	FUNCTIONAL CLASS	MEDIAN TYPE	ACCESS CONTROL	NHS	MILEPOINT	MILEPOINT DESCRIPTION	MARKED LANES	SURFACE WIDTH/TYPE*	AADT
STATE SECONDARY	R RUR MAJ COLL	NONE (UNDIV)	NONE	NOT NHS	01.040	CHESTER VILLAGE (PVT)	2	20I	2,160
					01.190 CO650	S PINEY RD			
					01.280 OP213	DIDONATO DR			
					01.410 CO166	CHES LOU RD			
					01.590 CO189	SHAMROCK RD			
					01.650 CO188	DUNDEE AVE			
		PAINTED			02.010		2	24I	
		NONE (UNDIV)			02.050				
					02.070 RP 50- 6	RAMP 6 FR US 50 EB TO MD 18B SB			
					02.070	EXIT #41			
		PAINTED			02.080				
					02.080 RP 50- 5	RAMP 5 FR MD 18B SB TO US 50 EB			
					02.080	TOWER RUN - ENT TO RADIO TOWER			
		NONE (UNDIV)			02.170				
					02.170 CO526	WHARF RD			
					02.199	SIGN: BIKE ROUTE			
		PAINTED			02.200				
		NONE (UNDIV)			02.275				
		PAINTED			02.330				
					02.330 CO187	PINEY NARROWS RD			
					02.340	SPUR TO PINEY NARROWS RD			
		POSITIVE BARRIER			02.410				
					02.490	TRAFFIC SIGNAL FOR DRAWBRIDGE			
					02.500		2	24I	
					02.500	BEGIN BRIDGE			
					02.580	STRUC #1700600 KENT ISLAND NARROWS			
					02.620		2	24I	
					02.620	END BRIDGE			
					02.630	TRAFFIC SIGNAL FOR DRAWBRIDGE			
		PAINTED			02.660				
					02.714	SPEED LIMIT 40 MPH			
		NONE (UNDIV)			02.795				
					02.810	SPUR FR KENT NARROWS WAY N			
					02.820		2	22I	
					02.820 CO663	KENT NARROWS WAY S			

\*A,B = UNIMPROVED; C = GRADED & DRAINED; D,E = SOIL,GRAVEL,STONE; F,G = LOW TYPE BITUMINOUS  
H,I = HIGH TYPE BITUMINOUS; J = CONCRETE; K= BRICK; L = BLOCK

STATE HIGHWAY ADMINISTRATION OF MARYLAND  
HIGHWAY INFORMATION SERVICES DIVISION  
DATA SUPPORT GROUP

STATE HIGHWAY LOCATION REFERENCE

COUNTY: QUEEN ANNE'S  
DISTRICT: 2  
DATE: 12/31/13

ROUTE NUMBER: MD 18B CONTINUED  
INVENTORY DIRECTION: EAST  
ROUTE NAME: MAIN ST

STATE SYSTEM	FUNCTIONAL CLASS	MEDIAN TYPE	ACCESS CONTROL	NHS	MILEPOINT	MILEPOINT DESCRIPTION	MARKED LANES	SURFACE WIDTH/TYPE*	AADT
STATE SECONDARY	R RUR MAJ COLL	NONE (UNDIV)	NONE	NOT NHS	02.820 CO185	KENT NARROWS WAY N	2	22I	2,160
		CENTER TLA (UNDIV)			02.840				
		NONE (UNDIV)			02.940				
					02.970 CO184	WELLS COVE RD			
					03.070	CHANNEL MARKER WAY			
					03.170		2	20I	
					03.170 MD835	SEWARD MARINA RD			
					03.210	DRAINAGE STRUC #17108X0			
					03.300	OYSTER COVE (PVT)			
					03.440	GRASONVILLE ELECTRICAL SUBSTATION			
					03.690	DRAINAGE			
					03.758	OSPREY POINTE			
					03.800 OP 54	PIERSON RD			
					03.894	SPEED LIMIT 30 MPH			
		CENTER TLA (UNDIV)			03.940		2	24I	
					04.020	PARKS WAY			
		NONE (UNDIV)			04.040		2	20I	
					04.050	SPUR FR MD 18F			
					04.060 MD 18F	NO NAME			
		PAINTED			04.070		2	24I	
		NONE (UNDIV)			04.100		2	20I	
					04.150 CO181	MARSHY CREEK RD			
					04.210 CO471	MEDICAL CENTER RD			
					04.220 CO180	COURSEY RD			
					04.420 CO245	KNAPP RD			
					04.420 CO618	WATERMANS CT			
		PAINTED			04.540		2	22I	
		NONE (UNDIV)			04.572		2	24I	
					04.580	GRANDFATHERS WAY			
		PAINTED			04.610				
					04.610 MD 18V	CHESTER RIVER BEACH RD			
		NONE (UNDIV)			04.650				
					04.750	GRASONVILLE V.F.D.			
					04.778	TIMMS LN			
					04.810 CO174	PERRY CORNER RD			

\*A,B = UNIMPROVED; C = GRADED & DRAINED; D,E = SOIL,GRAVEL,STONE; F,G = LOW TYPE BITUMINOUS  
H,I = HIGH TYPE BITUMINOUS; J = CONCRETE; K= BRICK; L = BLOCK

STATE HIGHWAY LOCATION REFERENCE

COUNTY: QUEEN ANNE'S  
DISTRICT: 2  
DATE: 12/31/13

ROUTE NUMBER: MD 18B CONTINUED

INVENTORY DIRECTION: EAST

ROUTE NAME: MAIN ST

STATE SYSTEM	FUNCTIONAL CLASS	MEDIAN TYPE	ACCESS CONTROL	NHS	MILEPOINT	MILEPOINT DESCRIPTION	MARKED LANES	SURFACE WIDTH/TYPER*	AADT
STATE SECONDARY	R RUR MAJ COLL	NONE (UNDIV)	NONE	NOT NHS	04.827	MAIN CT	2	24I	2,160
					04.870	MEJA DANE LN			
					04.920 CO234	CHURCH LA			
					04.946	GRASONVILLE POST OFFICE 21638			
					04.990 CO253	QUINN RD			
					05.030 CO255	KINGS STORE RD			
					05.080 CO168	MELVIN AVE			
					05.140	JAMES LA (PVT)			
					05.150	IMMANUEL U.M.C. CHURCH			
					05.190 CO406	STATION LA			
					05.200 CO244	SCHOOL HOUSE LA			
					05.250	GRASONVILLE SENIOR CENTER			
					05.310 CO169	GRAVEL RUN RD			
					05.340	DRAINAGE 2-36" CP			
					05.460 CO170	COLLIER LA			
					05.670 CO163	EVANS AVE			
					05.720		2	22I	
					05.720	SPEED LIMIT 40 MPH			
					05.750 CO171	GRASONVILLE CEMETERY RD			
					06.000	GRASONVILLE ELEMENTARY SCHOOL			
					06.150	GRASONVILLE HEAD START			
					06.190 CO172	SAWMILL LA			
					06.270		2	20I	
					06.270 CO344	WILSON RD			
					06.290	BRYANS U.M. CHURCH			
					06.350	SPEED LIMIT 50 MPH			
		PAINTED			06.380		2	24I	
		NONE (UNDIV)			06.440				
		PAINTED			06.480				
					06.480 MD835K	NESBIT RD			
		NONE (UNDIV)			06.530		2	20I	
					06.532	SIGN: BIKE ROUTE			
					06.600	SLIPPERY HILL LN (PVT)			
					06.610 CO825	LEONARD SMITH DR			
					06.720	DRAINAGE STRUC #17109X0			

\*A,B = UNIMPROVED; C = GRADED & DRAINED; D,E = SOIL,GRAVEL,STONE; F,G = LOW TYPE BITUMINOUS  
H,I = HIGH TYPE BITUMINOUS; J = CONCRETE; K= BRICK; L = BLOCK

STATE HIGHWAY LOCATION REFERENCE

COUNTY: QUEEN ANNE'S  
DISTRICT: 2  
DATE: 12/31/13

**ROUTE NUMBER: MD 18B CONTINUED**

INVENTORY DIRECTION: EAST

ROUTE NAME: MAIN ST

STATE SYSTEM	FUNCTIONAL CLASS	MEDIAN TYPE	ACCESS CONTROL	NHS	MILEPOINT	MILEPOINT DESCRIPTION	MARKED LANES	SURFACE WIDTH/TYPE*	AADT
STATE SECONDARY	R RUR MAJ COLL	NONE (UNDIV)	NONE	NOT NHS	06.880 CO173	BENNETT POINT RD	2	20I	2,160
					07.380	SPEED LIMIT 35 MPH			
					07.505	BARTONS LN			
					07.590	COLLIERS CT			
					07.780 CO529	TAYLOR DR			
					07.830	NORMAN WILSON LN (PVT)			
					07.890		2	24I	
		PAINTED			07.900		2	28I	
					07.900	SPUR FR US 50			
		CURBED			07.910				
					07.910	MD 18B (WB/L)			
					07.940 US 50	OCEAN GATEWAY			

**ROUTE NUMBER: MD 18C**

INVENTORY DIRECTION: EAST

ROUTE NAME: MAIN ST

STATE SYSTEM	FUNCTIONAL CLASS	MEDIAN TYPE	ACCESS CONTROL	NHS	MILEPOINT	MILEPOINT DESCRIPTION	MARKED LANES	SURFACE WIDTH/TYPE*	AADT
STATE SECONDARY	U RUR MAJ COLL	CURBED	NONE	NOT NHS	00.000		2	24I	2,365
					00.000	IN CORP LMTS QUEENSTOWN			
					00.000 US301	BLUE STAR MEMORIAL HWY (SB/L)			
		PAINTED			00.020				
		NONE (UNDIV)			00.031		2	22I	
					00.031	MD 18C (WB/L)			
					00.050 MD 18G	LINKS LA			
					00.050	DRAINAGE STRUC #17065X0			
					00.060		2	20I	
					00.100	SIGN: QUEENSTOWN			
					00.120	SPEED LIMIT 25 MPH			
					00.174	COMEGYS LA			
					00.220 MU112	HARBOR LA			
					00.310 MU125	THOMPSON AVE			
					00.340	SKIPJACK COVE LN (PVT)			
					00.386		2	22I	
					00.386 MU 60	MELVIN AVE			

\*A,B = UNIMPROVED; C = GRADED & DRAINED; D,E = SOIL, GRAVEL, STONE; F,G = LOW TYPE BITUMINOUS  
H,I = HIGH TYPE BITUMINOUS; J = CONCRETE; K = BRICK; L = BLOCK

STATE HIGHWAY ADMINISTRATION OF MARYLAND  
HIGHWAY INFORMATION SERVICES DIVISION  
DATA SUPPORT GROUP

STATE HIGHWAY LOCATION REFERENCE

COUNTY: QUEEN ANNE'S  
DISTRICT: 2  
DATE: 12/31/13

ROUTE NUMBER: MD 18C CONTINUED

INVENTORY DIRECTION: EAST

ROUTE NAME: MAIN ST

STATE SYSTEM	FUNCTIONAL CLASS	MEDIAN TYPE	ACCESS CONTROL	NHS	MILEPOINT	MILEPOINT DESCRIPTION	MARKED LANES	SURFACE WIDTH/TYPE*	AADT
STATE SECONDARY	U RUR MAJ COLL	NONE (UNDIV)	NONE	NOT NHS	00.414	TUEL LN	2	22I	2,365
					00.430		2	24I	
					00.430 MU 10	CHARITY LA			
					00.450 MD456A	DEL RHODES AVE			
					00.460	QUEENSTOWN POST OFFICE 21658			
					00.460 MU 70	MARYLAND AVE			
					00.500	QUEENSTOWN V.F.D.			
					00.540 MU120	SHORT ST			
					00.580		2	22I	
					00.580 MU 40	STEAMBOAT AVE			
					00.600	ST. LUKES CHAPEL			
					00.620 MU 30	DUDLEY AVE			
					00.700 MU 5	OLD WHARF LA			
					00.717	SHORE CHRISTIAN FELLOWSHIP			
	R				00.790	OUT CORP LMTS QUEENSTOWN			
					00.800	SPEED LIMIT 40 MPH			
					01.012	DRAINAGE			
					01.280		2	24I	
					01.280	SPUR TO GREENSPRING RD			
					01.282	SIGN: BIKE ROUTE			
					01.320		2	22I	
NAME: 4H PARK RD					01.320 CO148	GREENSPRING RD			
					01.320	STOP SIGN			
					01.478	SIGN: QUEENSTOWN			
					01.690 CO145	JOSEPH BOYLES RD			
					01.910 CO149	CHERRY LA			
					02.330		2	20I	
					02.380		2	22I	
					02.720 CO151	JOHN BROWN RD			
					03.440	DRAINAGE STRUC #17045X0 BR OF REED CREEK			
					03.630 CO144	TILGHMANS NECK RD			
					04.030 CO143	WRIGHTS NECK RD			
					04.070 CO139	DULIN CLARK RD			
					04.610	JOHN W SELBY SPORTS COMPLEX			

\*A,B = UNIMPROVED; C = GRADED & DRAINED; D,E = SOIL, GRAVEL, STONE; F,G = LOW TYPE BITUMINOUS  
H,I = HIGH TYPE BITUMINOUS; J = CONCRETE; K = BRICK; L = BLOCK

STATE HIGHWAY LOCATION REFERENCE

COUNTY: QUEEN ANNE'S  
DISTRICT: 2  
DATE: 12/31/13

**ROUTE NUMBER: MD 18C CONTINUED**

INVENTORY DIRECTION: EAST  
ROUTE NAME: 4H PARK RD

STATE SYSTEM	FUNCTIONAL CLASS	MEDIAN TYPE	ACCESS CONTROL	NHS	MILEPOINT	MILEPOINT DESCRIPTION	MARKED LANES	SURFACE WIDTH/TYPE*	AADT
STATE SECONDARY	R RUR MAJ COLL	NONE (UNDIV)	NONE	NOT NHS	04.770	SOCCER FIELD	2	22I	2,365
					05.160 CO150	PERLEE RD			
					05.593	CALLAWAY FARM LN			
					05.850	DRAINAGE STRUC #17040X0			
					06.300 CO137	HIBERNIA RD			
					06.320	SPEED LIMIT 30 MPH			
	U				06.340	IN CORP LMTS CENTREVILLE			
					06.700	SPUR FR MD 213			
					06.700	SIGN: BIKE ROUTE			
					06.710	STOP SIGN			
					06.710 MD213	CENTREVILLE RD			

**ROUTE NUMBER: MD 18F**

INVENTORY DIRECTION: NORTH  
ROUTE NAME: NO NAME

STATE SYSTEM	FUNCTIONAL CLASS	MEDIAN TYPE	ACCESS CONTROL	NHS	MILEPOINT	MILEPOINT DESCRIPTION	MARKED LANES	SURFACE WIDTH/TYPE*	AADT
STATE SECONDARY	R RUR LOCAL	NONE (UNDIV)	NONE	NOT NHS	00.000		2	52I	199
					00.000 MD 18B	MAIN ST			
					00.000	STOP SIGN			
		PAINTED			00.010		2	24I	
					00.010	MD 18F (SB/L)			
		CURBED			00.020				
					00.030 US 50	BLUE STAR MEMORIAL HWY			
					00.030	EXIT #43A			

**ROUTE NUMBER: MD 18G**

INVENTORY DIRECTION: SOUTH  
ROUTE NAME: LINKS LA

STATE SYSTEM	FUNCTIONAL CLASS	MEDIAN TYPE	ACCESS CONTROL	NHS	MILEPOINT	MILEPOINT DESCRIPTION	MARKED LANES	SURFACE WIDTH/TYPE*	AADT
STATE SECONDARY	R RUR LOCAL	NONE (UNDIV)	NONE	NOT NHS	00.000		2	20I	199
					00.000 MD 18C	MAIN ST			
					00.000	STOP SIGN			
					00.060 OP229	LINKS LA (AHEAD)			

\*A,B = UNIMPROVED; C = GRADED & DRAINED; D,E = SOIL, GRAVEL, STONE; F,G = LOW TYPE BITUMINOUS  
H,I = HIGH TYPE BITUMINOUS; J = CONCRETE; K = BRICK; L = BLOCK

STATE HIGHWAY ADMINISTRATION OF MARYLAND  
HIGHWAY INFORMATION SERVICES DIVISION  
DATA SUPPORT GROUP

STATE HIGHWAY LOCATION REFERENCE

COUNTY: QUEEN ANNE'S  
DISTRICT: 2  
DATE: 12/31/13

**ROUTE NUMBER: MD 18G CONTINUED**

INVENTORY DIRECTION: SOUTH

ROUTE NAME: LINKS LA

STATE SYSTEM	FUNCTIONAL CLASS	MEDIAN TYPE	ACCESS CONTROL	NHS	MILEPOINT	MILEPOINT DESCRIPTION	MARKED LANES	SURFACE WIDTH/TYPE*	AADT
STATE SECONDARY	R RUR LOCAL	NONE (UNDIV)	NONE	NOT NHS	00.060	GATE	2	20I	199

**ROUTE NUMBER: MD 18H**

INVENTORY DIRECTION: SOUTH

ROUTE NAME: CASTLE MARINA RD

STATE SYSTEM	FUNCTIONAL CLASS	MEDIAN TYPE	ACCESS CONTROL	NHS	MILEPOINT	MILEPOINT DESCRIPTION	MARKED LANES	SURFACE WIDTH/TYPE*	AADT
STATE SECONDARY	R RUR MAJ COLL	CURBED	NONE	NOT NHS	00.000		2	24I	9,642
					00.000	CO197 CASTLE MARINA RD (BACK)			
					00.000	ROUNDAABOUT			
					00.000	MD 18B MAIN ST			
		PAINTED			00.020				
		NONE (UNDIV)			00.030		2	26I	
					00.079		2	22I	
					00.100	SPUR TO MD 18R			
					00.110		2	26I	
					00.110	MD 18R MAIN ST			
					00.120	SPUR FR MD 18R			
					00.150		2	30I	
		PAINTED			00.170		2	28I	
					00.170	SPUR FR US 50			
		CURBED			00.180		2	30I	
					00.190	US 50 BLUE STAR MEMORIAL HWY			
					00.190	EXIT #39A			

**ROUTE NUMBER: MD 18I**

INVENTORY DIRECTION: NORTH

ROUTE NAME: STATION LA

STATE SYSTEM	FUNCTIONAL CLASS	MEDIAN TYPE	ACCESS CONTROL	NHS	MILEPOINT	MILEPOINT DESCRIPTION	MARKED LANES	SURFACE WIDTH/TYPE*	AADT
STATE SECONDARY	R RUR LOCAL	PAINTED	NONE	NOT NHS	00.160		2	32I	199
					00.160	CO406 STATION LA (BACK)			
					00.160	MD 18I STATION LA (SB/L)			
		CURBED			00.170				
					00.200	US 50 BLUE STAR MEMORIAL HWY			

\*A,B = UNIMPROVED; C = GRADED & DRAINED; D,E = SOIL, GRAVEL, STONE; F,G = LOW TYPE BITUMINOUS  
H,I = HIGH TYPE BITUMINOUS; J = CONCRETE; K = BRICK; L = BLOCK

STATE HIGHWAY ADMINISTRATION OF MARYLAND  
HIGHWAY INFORMATION SERVICES DIVISION  
DATA SUPPORT GROUP

STATE HIGHWAY LOCATION REFERENCE

COUNTY: QUEEN ANNE'S  
DISTRICT: 2  
DATE: 12/31/13

**ROUTE NUMBER: MD 18I CONTINUED**

INVENTORY DIRECTION: NORTH  
ROUTE NAME: STATION LA

STATE SYSTEM	FUNCTIONAL CLASS	MEDIAN TYPE	ACCESS CONTROL	NHS	MILEPOINT	MILEPOINT DESCRIPTION	MARKED LANES	SURFACE WIDTH/TYPE*	AADT
STATE SECONDARY	R RUR LOCAL	CURBED	NONE	NOT NHS	00.200	EXIT #44A	2	32I	199

**ROUTE NUMBER: MD 18R**

INVENTORY DIRECTION: EAST  
ROUTE NAME: MAIN ST

STATE SYSTEM	FUNCTIONAL CLASS	MEDIAN TYPE	ACCESS CONTROL	NHS	MILEPOINT	MILEPOINT DESCRIPTION	MARKED LANES	SURFACE WIDTH/TYPE*	AADT
STATE SECONDARY	R URB LOCAL	NONE (UNDIV)	NONE	NOT NHS	00.000		2	24I	197
					00.000 MD 18A	MAIN ST			
					00.000	STOP SIGN			
					00.073	SPEED LIMIT 35 MPH			
					00.170	KENT ISLAND PARK & RIDE			
					00.300	SPUR TO MD 18H			
					00.310	SPUR FR MD 18H			
					00.320	STOP SIGN			
					00.320 MD 18H	CASTLE MARINA RD			

**ROUTE NUMBER: MD 18S**

INVENTORY DIRECTION: EAST  
ROUTE NAME: MAIN ST

STATE SYSTEM	FUNCTIONAL CLASS	MEDIAN TYPE	ACCESS CONTROL	NHS	MILEPOINT	MILEPOINT DESCRIPTION	MARKED LANES	SURFACE WIDTH/TYPE*	AADT
STATE SECONDARY	R RUR MAJ COLL	CURBED	NONE	NOT NHS	00.000		2	24I	525
		NONE (UNDIV)			00.000 US 50	OCEAN GATEWAY (WB/L)			
					00.010				
					00.010	MD 18S (WB/L)			
					00.031	SPEED LIMIT 40 MPH			
					00.260		2	30I	
					00.280		2	46I	
					00.280 MU 15	OUTLET CENTER DR			
					00.280 MD656	FRIELS RD			
					00.280	STOP SIGN			
		PAINTED			00.300		2	30I	
					00.300	MD 18S (WB/L)			
					00.330 US301	BLUE STAR MEMORIAL HWY			

\*A,B = UNIMPROVED; C = GRADED & DRAINED; D,E = SOIL, GRAVEL, STONE; F,G = LOW TYPE BITUMINOUS  
H,I = HIGH TYPE BITUMINOUS; J = CONCRETE; K = BRICK; L = BLOCK

STATE HIGHWAY LOCATION REFERENCE

COUNTY: QUEEN ANNE'S  
DISTRICT: 2  
DATE: 12/31/13

**ROUTE NUMBER:** MD 18T  
**INVENTORY DIRECTION:** EAST  
**ROUTE NAME:** PINEY CREEK RD

STATE SYSTEM	FUNCTIONAL CLASS	MEDIAN TYPE	ACCESS CONTROL	NHS	MILEPOINT	MILEPOINT DESCRIPTION	MARKED LANES	SURFACE WIDTH/TYPE*	AADT
STATE SECONDARY	R RUR LOCAL	NONE (UNDIV)	NONE	NOT NHS	00.000		2	24I	199
					00.000 MD 18B	MAIN ST			
					00.000	STOP SIGN			
					00.118	SPEED LIMIT 30 MPH			
					00.365	DRAINAGE STRUC #17002X0			
					00.380 MD552A	CHESTER STATION RD			
					00.380 CO190	PINEY CREEK RD (AHEAD)			

**ROUTE NUMBER:** MD 18U  
**INVENTORY DIRECTION:** NORTH  
**ROUTE NAME:** JACKSON CREEK RD

STATE SYSTEM	FUNCTIONAL CLASS	MEDIAN TYPE	ACCESS CONTROL	NHS	MILEPOINT	MILEPOINT DESCRIPTION	MARKED LANES	SURFACE WIDTH/TYPE*	AADT
STATE SECONDARY	R RUR LOCAL	CURBED	NONE	NOT NHS	00.000		2	40I	199
					00.000	EXIT #43A			
					00.000 US 50	BLUE STAR MEMORIAL HWY (WB/L)			
					00.020 MD835B	SADDLER RD			
					00.020 CO182	JACKSON CREEK RD (AHEAD)			
					00.020 CO530	LONG POINT RD			

**ROUTE NUMBER:** MD 18V  
**INVENTORY DIRECTION:** NORTH  
**ROUTE NAME:** CHESTER RIVER BEACH RD

STATE SYSTEM	FUNCTIONAL CLASS	MEDIAN TYPE	ACCESS CONTROL	NHS	MILEPOINT	MILEPOINT DESCRIPTION	MARKED LANES	SURFACE WIDTH/TYPE*	AADT
STATE SECONDARY	R RUR LOCAL	NONE (UNDIV)	NONE	NOT NHS	00.000		2	24I	199
					00.000 MD 18B	MAIN ST			
					00.000	STOP SIGN			
					00.032		2	34I	
		PAINTED			00.045		2	24I	
					00.070 CO757	PULLMAN CROSSING			
		NONE (UNDIV)			00.083				
					00.120 RP 50- 8	RAMP 8 FR US 50 SB TO MD 18V WB			
		PAINTED			00.130				

\*A,B = UNIMPROVED; C = GRADED & DRAINED; D,E = SOIL, GRAVEL, STONE; F,G = LOW TYPE BITUMINOUS  
H,I = HIGH TYPE BITUMINOUS; J = CONCRETE; K = BRICK; L = BLOCK

STATE HIGHWAY LOCATION REFERENCE

COUNTY: QUEEN ANNE'S  
DISTRICT: 2  
DATE: 12/31/13

**ROUTE NUMBER: MD 18V CONTINUED**

INVENTORY DIRECTION: NORTH

ROUTE NAME: CHESTER RIVER BEACH RD

STATE SYSTEM	FUNCTIONAL CLASS	MEDIAN TYPE	ACCESS CONTROL	NHS	MILEPOINT	MILEPOINT DESCRIPTION	MARKED LANES	SURFACE WIDTH/TYPE*	AADT
STATE SECONDARY	R RUR LOCAL	PAINTED	NONE	NOT NHS	00.130 RP 50- 6	RAMP 6 FR MD 18V EB TO US 50 SB	2	24I	199
		NONE (UNDIV)			00.150 RP 50- 7	RAMP 7 FR MD 18V WB TO RAMP 6 (TO US 50)			
					00.170				
					00.176	SPEED LIMIT 30 MPH			
					00.220		2	24J	
					00.220	BEGIN BRIDGE			
					00.230 US 50	BLUE STAR MEMORIAL HWY			
					00.240	STRUC #1704800			
					00.240	EXIT #43B			
					00.260		2	24I	
					00.260	END BRIDGE			
		PAINTED			00.310				
		NONE (UNDIV)			00.310 RP 50- 2	RAMP 2 FR MD 18V WB TO US 50 NB			
		PAINTED			00.340				
		NONE (UNDIV)			00.360				
					00.360 MD835B	SADDLER RD			
					00.400				
					00.540 MD 18W	VFW AVE			
					00.607	MORGANS WAY			
					00.630 CO730	LOBLOLLY WAY			
					00.630	SPEED LIMIT 25 MPH			
					00.650 CO414	CHESTER RIVER BEACH RD (AHEAD)			

**ROUTE NUMBER: MD 18W**

INVENTORY DIRECTION: NORTH

ROUTE NAME: VFW AVE

STATE SYSTEM	FUNCTIONAL CLASS	MEDIAN TYPE	ACCESS CONTROL	NHS	MILEPOINT	MILEPOINT DESCRIPTION	MARKED LANES	SURFACE WIDTH/TYPE*	AADT
STATE SECONDARY	R RUR LOCAL	CURBED	NONE	NOT NHS	00.000		2	24I	0
					00.000	EXIT #44A			
		PAINTED			00.000 US 50	BLUE STAR MEMORIAL HWY (WB/L)			
		NONE (UNDIV)			00.030				
					00.040				199
					00.040	MD 18W (SB/L)			

\*A,B = UNIMPROVED; C = GRADED & DRAINED; D,E = SOIL, GRAVEL, STONE; F,G = LOW TYPE BITUMINOUS  
H,I = HIGH TYPE BITUMINOUS; J = CONCRETE; K = BRICK; L = BLOCK

STATE HIGHWAY LOCATION REFERENCE

COUNTY: QUEEN ANNE'S  
DISTRICT: 2  
DATE: 12/31/13

**ROUTE NUMBER: MD 18W CONTINUED**

INVENTORY DIRECTION: NORTH

ROUTE NAME: VFW AVE

STATE SYSTEM	FUNCTIONAL CLASS	MEDIAN TYPE	ACCESS CONTROL	NHS	MILEPOINT	MILEPOINT DESCRIPTION	MARKED LANES	SURFACE WIDTH/TYPE*	AADT
STATE SECONDARY	R RUR LOCAL	NONE (UNDIV)	NONE	NOT NHS	00.050 MD835H	WINCHESTER CREEK RD	2	24I	199
					00.050 CO165	VFW AVE (AHEAD)			
					00.050	BEG X-REF W/ CO 165			
					00.260		2	22I	
					00.260 CO165	VFW AVE (BACK)			
					00.260	END X-REF W/ CO 165			
					00.300		2	24I	
					00.330 MD 18V	CHESTER RIVER BEACH RD			
					00.330	STOP SIGN			

**ROUTE NUMBER: MD 18X**

INVENTORY DIRECTION: NORTH

ROUTE NAME: HESS RD

STATE SYSTEM	FUNCTIONAL CLASS	MEDIAN TYPE	ACCESS CONTROL	NHS	MILEPOINT	MILEPOINT DESCRIPTION	MARKED LANES	SURFACE WIDTH/TYPE*	AADT
STATE SECONDARY	R RUR LOCAL	PAINTED	NONE	NOT NHS	00.000		2	24I	199
					00.000 CO517	HESS RD (BACK)			
					00.000 MD 18Y	HESS FRONTAGE RD			
		CURBED			00.010				
					00.070 US 50	BLUE STAR MEMORIAL HWY			
					00.070	EXIT #45A			

**ROUTE NUMBER: MD 18Y**

INVENTORY DIRECTION: EAST

ROUTE NAME: HESS FRONTAGE RD

STATE SYSTEM	FUNCTIONAL CLASS	MEDIAN TYPE	ACCESS CONTROL	NHS	MILEPOINT	MILEPOINT DESCRIPTION	MARKED LANES	SURFACE WIDTH/TYPE*	AADT
STATE SECONDARY	R RUR LOCAL	NONE (UNDIV)	NONE	NOT NHS	00.000		2	24I	199
					00.000 MD 18X	HESS RD			
					00.000 CO517	HESS RD			
					00.000	STOP SIGN			
					00.020		2	22I	
					00.030	LAKESHIP FELLOWSHIP CHURCH			
					00.110 OP134	HESS FRONTAGE RD (AHEAD)			

\*A,B = UNIMPROVED; C = GRADED & DRAINED; D,E = SOIL, GRAVEL, STONE; F,G = LOW TYPE BITUMINOUS  
H,I = HIGH TYPE BITUMINOUS; J = CONCRETE; K = BRICK; L = BLOCK

STATE HIGHWAY LOCATION REFERENCE

COUNTY: QUEEN ANNE'S  
DISTRICT: 2  
DATE: 12/31/13

**ROUTE NUMBER:** MD 18Z  
**INVENTORY DIRECTION:** NORTH  
**ROUTE NAME:** EVANS AVE

STATE SYSTEM	FUNCTIONAL CLASS	MEDIAN TYPE	ACCESS CONTROL	NHS	MILEPOINT	MILEPOINT DESCRIPTION	MARKED LANES	SURFACE WIDTH/TYPE*	AADT
STATE SECONDARY	R RUR LOCAL	PAINTED	NONE	NOT NHS	00.000		2	32I	199
		CURBED			00.000 CO163	EVANS AVE (BACK)			
					00.010				
					00.030 US 50	BLUE STAR MEMORIAL HWY			
					00.030	EXIT #44B			

**ROUTE NUMBER:** MD 19  
**INVENTORY DIRECTION:** EAST  
**ROUTE NAME:** MAIN ST

STATE SYSTEM	FUNCTIONAL CLASS	MEDIAN TYPE	ACCESS CONTROL	NHS	MILEPOINT	MILEPOINT DESCRIPTION	MARKED LANES	SURFACE WIDTH/TYPE*	AADT
STATE SECONDARY	R RUR LOCAL	NONE (UNDIV)	NONE	NOT NHS	00.000		2	24I	2,780
					00.000 CO102	BENS POINT RD (BACK)			
					00.000 MD213	CHURCH HILL RD			
					00.000	STOP SIGN			
					00.030		2	22I	
					00.060	SPENCER LA (PVT)			
					00.080	SPEED LIMIT 25 MPH			
					00.109	SIGN: WELCOME TO CHURCH HILL			
	U				00.160	IN CORP LMTS CHURCH HILL			
					00.278		2	28I	
					00.278	PROPOSED MEADOWS SUBDIVISION			
					00.313	REEAND PLACE			
					00.330		2	22I	
					00.430 CO384	PINDER HILL RD			
					00.450	SPUR FR MD 300A			
	RUR MAJ COLL				00.470				
					00.470 MD300A	SUDLERSVILLE RD			
					00.490	SPUR FR MD 300A			
					00.540		2	26I	
					00.580	CHURCH HILL ELEM. SCHOOL			
					00.650	PINE RIDGE DR			
					00.690 MU 25	CEMETERY LA			
					00.730		2	24I	
					00.750	DRAINAGE CBC - 13'X32'X4'			

\*A,B = UNIMPROVED; C = GRADED & DRAINED; D,E = SOIL, GRAVEL, STONE; F,G = LOW TYPE BITUMINOUS  
H,I = HIGH TYPE BITUMINOUS; J = CONCRETE; K = BRICK; L = BLOCK

STATE HIGHWAY LOCATION REFERENCE

COUNTY: QUEEN ANNE'S  
DISTRICT: 2  
DATE: 12/31/13

ROUTE NUMBER: MD 19 CONTINUED

INVENTORY DIRECTION: EAST

ROUTE NAME: MAIN ST

STATE SYSTEM	FUNCTIONAL CLASS	MEDIAN TYPE	ACCESS CONTROL	NHS	MILEPOINT	MILEPOINT DESCRIPTION	MARKED LANES	SURFACE WIDTH/TYPE*	AADT
STATE SECONDARY	U RUR MAJ COLL	NONE (UNDIV)	NONE	NOT NHS	00.760	CHURCH HILL POST OFFICE 21623	2	24I	2,780
					00.920	CROSS GATE DR			
					00.960 MU 90	VILLAGE DR			
					01.000	THE CHURCH HILL U.M.C.			
					01.030		2	30I	
					01.030 MU 70	STERLING LA			
NAME: WALNUT ST					01.050 MD 19A	MAIN ST			
					01.050	ST LUKES EPISCOPAL CHURCH			
					01.170		2	26I	
					01.170 MU 40	GREEN ST			
					01.320		2	22I	
					01.320 MU 60	NEW ST			
					01.320	OAKMONT AVE			
					01.350	SPEED LIMIT 35 MPH			
	R				01.460	OUT CORP LMTS CHURCH HILL			
					01.480	SPEED LIMIT 50 MPH			
					01.520	SIGN: WELCOME TO CHURCH HILL			
					01.880	DRAINAGE STRUC #17035X0			
	RUR MINOR COLL				02.050				911
NAME: ROBERTS STATION RD					02.050 MD405	PRICE STATION RD			
					02.189 CO815	LAYSAN TEAL CT			
					03.910 US301	BLUE STAR MEMORIAL HWY (SB/L)			
					03.910	STOP SIGN			
					03.930				1,550
					03.930 US301	BLUE STAR MEMORIAL HWY			
					03.990		2	24I	
					05.010	PEAR VIEW FARM LN			
					05.050	SPEED LIMIT 30 MPH			
					05.300 CO 75	CRANE SWAMP RD			
					05.300	SMITH FARM LA (PVT)			
					05.330	R/R #MDDE 526 398 A			
					05.350	DRAINAGE STRUC			
					05.540	SPEED LIMIT 50 MPH			
					05.770				1,540

\*A,B = UNIMPROVED; C = GRADED & DRAINED; D,E = SOIL, GRAVEL, STONE; F,G = LOW TYPE BITUMINOUS  
H,I = HIGH TYPE BITUMINOUS; J = CONCRETE; K = BRICK; L = BLOCK

STATE HIGHWAY LOCATION REFERENCE

COUNTY: QUEEN ANNE'S  
DISTRICT: 2  
DATE: 12/31/13

**ROUTE NUMBER: MD 19 CONTINUED**

INVENTORY DIRECTION: EAST

ROUTE NAME: ROBERTS STATION RD

STATE SYSTEM	FUNCTIONAL CLASS	MEDIAN TYPE	ACCESS CONTROL	NHS	MILEPOINT	MILEPOINT DESCRIPTION	MARKED LANES	SURFACE WIDTH/TYPE*	AADT
STATE SECONDARY	R RUR MINOR COLL	NONE (UNDIV)	NONE	NOT NHS	05.770 CO401	BRIERLY MILL RD	2	24I	1,540
					05.770 CO 95	RABBIT HILL RD			
					06.620 CO394	BIG WOODS RD			
					06.620 CO395	CARTER RD			
					07.510	ROCHESTER MEMORIAL GARDEN			
					07.950	SPEED LIMIT 30 MPH			
					08.130		2	22I	
					08.130 CO 82	ROE INGLESIDE RD			
					08.170	STRUC #17003 BEAVERDAM DITCH			
					08.180 CO289	INGLESIDE CUTOFF RD			
					08.190		2	24I	
					08.250 CO288	SAINT PAUL RD			
					08.250	INGLESIDE POST OFFICE 21644			
					08.440	INGLESIDE COMMUNITY CENTER			
					08.580		2	36I	
					08.580	SPUR TO MD 313			
					08.580	SPUR FR MD 313			
					08.600	STOP SIGN			
					08.600 MD313	GOLDSBORO RD			
					08.600 CO 78	INGLESIDE RD (AHEAD)			

**ROUTE NUMBER: MD 19A**

INVENTORY DIRECTION: NORTH

ROUTE NAME: MAIN ST

STATE SYSTEM	FUNCTIONAL CLASS	MEDIAN TYPE	ACCESS CONTROL	NHS	MILEPOINT	MILEPOINT DESCRIPTION	MARKED LANES	SURFACE WIDTH/TYPE*	AADT
STATE SECONDARY	R RUR MAJ COLL	NONE (UNDIV)	NONE	NOT NHS	00.000		2	22I	924
					00.000 MD213	CHURCH HILL RD			
					00.000	STOP SIGN			
					00.044	SPEED LIMIT 25 MPH			
					00.220	SIGN: WELCOME TO CHURCH HILL			
	U				00.280	IN CORP LMETS CHURCH HILL			
					00.280	STRUC #17017 SOUTHEAST CREEK			
					00.350		2	24I	
					00.380 MU 60	NEW ST			

\*A,B = UNIMPROVED; C = GRADED & DRAINED; D,E = SOIL, GRAVEL, STONE; F,G = LOW TYPE BITUMINOUS  
H,I = HIGH TYPE BITUMINOUS; J = CONCRETE; K = BRICK; L = BLOCK

STATE HIGHWAY LOCATION REFERENCE

COUNTY: QUEEN ANNE'S  
DISTRICT: 2  
DATE: 12/31/13

**ROUTE NUMBER: MD 19A CONTINUED**

INVENTORY DIRECTION: NORTH

ROUTE NAME: MAIN ST

STATE SYSTEM	FUNCTIONAL CLASS	MEDIAN TYPE	ACCESS CONTROL	NHS	MILEPOINT	MILEPOINT DESCRIPTION	MARKED LANES	SURFACE WIDTH/TYPE*	AADT
STATE SECONDARY	U RUR MAJ COLL	NONE (UNDIV)	NONE	NOT NHS	00.440	CHURCH HILL V.F.D.	2	24I	924
					00.480 MU 30	CHURCH LA			
					00.490 MD 19	WALNUT ST			
					00.490	ST LUKES EPISCOPAL PARISH			

**ROUTE NUMBER: MD 213**

INVENTORY DIRECTION: NORTH

ROUTE NAME: COLLEGE DR

STATE SYSTEM	FUNCTIONAL CLASS	MEDIAN TYPE	ACCESS CONTROL	NHS	MILEPOINT	MILEPOINT DESCRIPTION	MARKED LANES	SURFACE WIDTH/TYPE*	AADT
STATE SECONDARY	R RUR MINOR COLL	NONE (UNDIV)	NONE	NOT NHS	00.000		2	22I	6,675
					00.000 MD662	WYE MILLS RD			
					00.145	SPEED LIMIT 40 MPH			
					00.350	CHESAPEAKE COLLEGE			
					00.570	ATHLETIC FIELD			
					00.660	COLLEGE CIR			
					00.730	SIGN: BIKE ROUTE			
		PAINTED			00.760		2	24I	
					00.800	SPUR TO US 50			
	RUR MINOR ART	NONE (UNDIV)			00.820				
NAME: CENTREVILLE RD					00.820	TRAFFIC SIGNAL			
					00.820 US 50	OCEAN GATEWAY			
					00.840	SPUR TO US 50			
					00.840	SPUR FR US 50			
		PAINTED			00.910				
					00.910 CO127	GRANGE HALL RD			
		NONE (UNDIV)			00.970				
					01.030	SPEED LIMIT 55 MPH			
					01.090	SIGN: BIKE ROUTE			
					01.481	WOODBURY LN			
					02.750	NO NAME			
					03.072	LLOYDS MEADOW LN			
					03.640	STRUC #17022 MATTAMASON BRANCH			
					03.880 CO151	JOHN BROWN RD			
					04.095	SIGN: BIKE ROUTE			

\*A,B = UNIMPROVED; C = GRADED & DRAINED; D,E = SOIL, GRAVEL, STONE; F,G = LOW TYPE BITUMINOUS  
H,I = HIGH TYPE BITUMINOUS; J = CONCRETE; K = BRICK; L = BLOCK

STATE HIGHWAY LOCATION REFERENCE

COUNTY: QUEEN ANNE'S  
DISTRICT: 2  
DATE: 12/31/13

ROUTE NUMBER: MD 213 CONTINUED  
INVENTORY DIRECTION: NORTH  
ROUTE NAME: CENTREVILLE RD

STATE SYSTEM	FUNCTIONAL CLASS	MEDIAN TYPE	ACCESS CONTROL	NHS	MILEPOINT	MILEPOINT DESCRIPTION	MARKED LANES	SURFACE WIDTH/TYPE*	AADT
STATE SECONDARY	R RUR MINOR ART	NONE (UNDIV)	NONE	NOT NHS	04.160	DRAINAGE STRUC #17058X0	2	24I	6,675
					04.190				9,075
					04.190 MD309	STARR RD			
					04.230	DRAINAGE STRUC #17059X0			
					04.980 RP301- 4	RAMP 4 FR MD 213 NB TO US 301 EB			
					05.070 RP301- 6	RAMP 6 FR US 301 EB TO MD 213 SB			
					05.100 RP301- 5	RAMP 5 FR MD 213 SB TO RAMP 4 (TO US301)			
		PAINTED			05.130				
					05.160 RP301- 3	RAMP 3 FR US 301 EB TO MD 213 NB			
					05.190		2	24J	
					05.190	BEGIN BRIDGE			
		NONE (UNDIV)			05.210				13,275
					05.210	STRUC #17050			
					05.210 US301	BLUE STAR MEMORIAL HWY			
					05.230		2	24I	
					05.230	END BRIDGE			
		PAINTED			05.260				
					05.260 RP301- 7	RAMP 7 FR RAMP 2 (FR US301) TO MD 213 SB			
					05.260 RP301- 1	RAMP 1 FR MD 213 NB TO RAMP 8 (TO US301)			
					05.260	TRAFFIC SIGNAL			
					05.350 RP301- 2	RAMP 2 FR US 301 WB TO MD 213 NB			
					05.360 RP301- 8	RAMP 8 FR MD 213 SB TO US 301 WB			
		NONE (UNDIV)			05.420				
					05.580	DRAINAGE STRUC #17060X0			
					05.613	SPEED LIMIT 50 MPH			
					05.662	SIGN: BIKE ROUTE			
		PAINTED			05.732				
					05.745	DRAINAGE STRUC #17118X0			
		NONE (UNDIV)			05.830		2	22I	
					05.830 CO135	TAYLOR MILL RD			
					05.840	SIGN: WELCOME TO CENTREVILLE			
		PAINTED			05.890				
					05.892	DRAINAGE STRUC #17062X0			

\*A,B = UNIMPROVED; C = GRADED & DRAINED; D,E = SOIL, GRAVEL, STONE; F,G = LOW TYPE BITUMINOUS  
H,I = HIGH TYPE BITUMINOUS; J = CONCRETE; K = BRICK; L = BLOCK

STATE HIGHWAY ADMINISTRATION OF MARYLAND  
HIGHWAY INFORMATION SERVICES DIVISION  
DATA SUPPORT GROUP

STATE HIGHWAY LOCATION REFERENCE

COUNTY: QUEEN ANNE'S  
DISTRICT: 2  
DATE: 12/31/13

ROUTE NUMBER: MD 213 CONTINUED

INVENTORY DIRECTION: NORTH

ROUTE NAME: CENTREVILLE RD

STATE SYSTEM	FUNCTIONAL CLASS	MEDIAN TYPE	ACCESS CONTROL	NHS	MILEPOINT	MILEPOINT DESCRIPTION	MARKED LANES	SURFACE WIDTH/TYPE*	AADT
STATE SECONDARY	R	RUR MINOR ART	NONE	NOT NHS	05.935		2	24I	13,275
		NONE (UNDIV)			06.220				
		PAINTED			06.260				
		NONE (UNDIV)			06.320				
		PAINTED			06.320	SPEED LIMIT 35 MPH			
		NONE (UNDIV)			06.374		2	22I	
	U				06.430	IN CORP LMTS CENTREVILLE			
		PAINTED			06.474				
		NONE (UNDIV)			06.504		2	36I	
					06.514		2	22I	
					06.560	MU153 FREDERICK DR			
					06.560	MU105 COURSEVALL DR			
					06.560	TRAFFIC SIGNAL			
		CENTER TLA (UNDIV)			06.590				
		NONE (UNDIV)			06.700				
		CENTER TLA (UNDIV)			06.740				14,765
					06.740	MD 18C 4H PARK RD			
					06.760	SPUR TO MD 18C			
					06.905	SPEED LIMIT 35 MPH			
		NONE (UNDIV)			07.000				
					07.030		1	12I	7,135
					07.030	STRUC #17021 MILL STREAM BRANCH			
					07.030	LIBERTY ST (MD 213 SB/L)			
					07.060		1	20I	
NAME: S COMMERCE ST					07.060	CROSSOVER			
					07.070	SPUR FR LIBERTY ST (MD 213 SB)			
					07.100		1	15I	
					07.170		1	10I	
					07.190	SPUR TO LITTLE KIDWELL AVE			
					07.204		1	15I	
					07.204	MU260 LITTLE KIDWELL AVE			
					07.204	MU315 RIDGEVIEW AVE			
					07.252	SPEED LIMIT 25 MPH			
					07.367	MU240 KIDWELL AVE			
					07.392	MU 90 CHURCH LA			

\*A,B = UNIMPROVED; C = GRADED & DRAINED; D,E = SOIL, GRAVEL, STONE; F,G = LOW TYPE BITUMINOUS  
H,I = HIGH TYPE BITUMINOUS; J = CONCRETE; K = BRICK; L = BLOCK

STATE HIGHWAY LOCATION REFERENCE

COUNTY: QUEEN ANNE'S  
DISTRICT: 2  
DATE: 12/31/13

ROUTE NUMBER: MD 213 CONTINUED

INVENTORY DIRECTION: NORTH

ROUTE NAME: S COMMERCE ST

STATE SYSTEM	FUNCTIONAL CLASS	MEDIAN TYPE	ACCESS CONTROL	NHS	MILEPOINT	MILEPOINT DESCRIPTION	MARKED LANES	SURFACE WIDTH/TYPE*	AADT
STATE SECONDARY	U RUR MINOR ART	NONE (UNDIV)	NONE	NOT NHS	07.459 MU150	FAYETTE ST	1	15I	7,135
					07.487	QUEEN ANNES FREE LIBRARY			
					07.546		1	24I	6,335
					07.546 MD304	WATER ST			
					07.546	TRAFFIC SIGNAL			
					07.580 MU250	LAWYERS ROW			
					07.580	COURTHOUSE			
					07.611		1	15I	
					07.611 MU 60	BROADWAY			
					07.649	QUEEN ANNES COUNTY HEALTH DEPT			
					07.672	SPEED LIMIT 25 MPH			
					07.719 MU340	TURPINS LA			
NAME: N COMMERCE ST					07.754 MU 10	ACADEMY LA			
					07.843		2	24I	11,625
NAME: LIBERTY ST					07.843	LIBERTY ST (MB 213 SB/L)			
					07.850	CENTREVILLE POLICE			
					07.855	SPEED LIMIT 35 MPH			
					07.880	STRUC #17020 GRAVEL RUN			
					07.930	LINDSAY DR (PVT)			
					07.946	DRAINAGE 17063R0			
		PAINTED			08.030		2	36I	
					08.030 OP233	ARMSTRONG DR			
					08.060		2	24I	
					08.060	SPUR TO MD 305			
		NONE (UNDIV)			08.100				6,695
					08.100 MD305	HOPE RD			
		PAINTED			08.126				
		NONE (UNDIV)			08.150				
					08.270 MU280	OAK ST			
					08.340 MU130	ELM ST			
					08.480	SPEED LIMIT 50 MPH			
NAME: CHURCH HILL RD					08.490	STRUC #17019 THREE BRIDGES BRANCH			
	R				08.530	OUT CORP LMTS CENTREVILLE			
		PAINTED			08.830				
		NONE (UNDIV)			08.885				

\*A,B = UNIMPROVED; C = GRADED & DRAINED; D,E = SOIL, GRAVEL, STONE; F,G = LOW TYPE BITUMINOUS  
H,I = HIGH TYPE BITUMINOUS; J = CONCRETE; K = BRICK; L = BLOCK

STATE HIGHWAY LOCATION REFERENCE

COUNTY: QUEEN ANNE'S  
DISTRICT: 2  
DATE: 12/31/13

ROUTE NUMBER: MD 213 CONTINUED

INVENTORY DIRECTION: NORTH

ROUTE NAME: CHURCH HILL RD

STATE SYSTEM	FUNCTIONAL CLASS	MEDIAN TYPE	ACCESS CONTROL	NHS	MILEPOINT	MILEPOINT DESCRIPTION	MARKED LANES	SURFACE WIDTH/TYPE*	AADT
STATE SECONDARY	R RUR MINOR ART	NONE (UNDIV)	NONE	NOT NHS	08.930 CO100	SPANIARD NECK RD	2	24I	6,695
					08.930 MU 1	WEXFORD DR			
					08.930	TRAFFIC SIGNAL			
		PAINTED			08.970				
		NONE (UNDIV)			09.015				
					09.257	SPEED LIMIT 55 MPH			
					09.500 CO108	PURPLE MARTIN RD			
					09.597	BLOOMFIELD FARM LN			
					09.890 CO403	WHITE MARSH RD			
					10.050	DRAINAGE 36" CMP			
					10.462 CO801	SHREWSBURY FARM LN			
					10.540	SIGN: BIKE ROUTE			
					10.630 CO500	SCHELHOUSE RD			
					10.650	STRUC #17041 ISLAND CREEK			
					11.120 CO113	CLANNIHAN SHOP RD			
					11.120	DRAINAGE STRUC #17064X0			
					11.761	DRAINAGE STRUC #17039X0			
					12.250 CO402	HATCHETT RD			
					12.250 CO104	BRICK SCHOOL HOUSE RD			
					12.627	LAZY OAK ACRES			
					12.680 CO836	FINLEY CREEK DR			
					12.820	CAMP PECOMETH LA (PVT)			
					12.860	STRUC #17018 GRANNY FINLEY BRANCH			
					13.030	WHITE PINES LA (PVT)			
					13.530 CO103	SPARKS MILL RD			
					13.560	SPUR TO SPARKS MILL RD			
					13.730	WINDY ACRES FARM LA (PVT)			
					14.040 CO 77	FLAT IRON SQUARE RD			
					14.040 CO392	CLABBER HILL RD			
					14.300	DRAINAGE STRUC #17038X0			
					14.448	BRYNAWEL LN			
					14.652	PARSON GREEN FARM			
					14.900 CO 98	ISLAND CREEK RD			
					15.354	HALLMARK FARM CIR			
					15.560 CO 99	SOUTHEAST CREEK RD			

\*A,B = UNIMPROVED; C = GRADED & DRAINED; D,E = SOIL,GRAVEL,STONE; F,G = LOW TYPE BITUMINOUS  
H,I = HIGH TYPE BITUMINOUS; J = CONCRETE; K= BRICK; L = BLOCK

STATE HIGHWAY ADMINISTRATION OF MARYLAND  
HIGHWAY INFORMATION SERVICES DIVISION  
DATA SUPPORT GROUP

STATE HIGHWAY LOCATION REFERENCE

COUNTY: QUEEN ANNE'S  
DISTRICT: 2  
DATE: 12/31/13

ROUTE NUMBER: MD 213 CONTINUED  
INVENTORY DIRECTION: NORTH  
ROUTE NAME: CHURCH HILL RD

STATE SYSTEM	FUNCTIONAL CLASS	MEDIAN TYPE	ACCESS CONTROL	NHS	MILEPOINT	MILEPOINT DESCRIPTION	MARKED LANES	SURFACE WIDTH/TYPE*	AADT
STATE SECONDARY	R	RUR MINOR ART	NONE	NOT NHS	15.610	SIGN: BIKE ROUTE	2	24I	6,695
					15.630	DRAINAGE 36" CMP			
			PARTIAL		15.760				
					15.760	MD 19A			
					16.080	STRUC #17044 SOUTHEAST CREEK			
	U				16.310	IN CORP LMTS CHURCH HILL			
					16.350	DRAINAGE STRUC #17033X0			
					16.557	DRAINAGE STRUC #17066X0			
		PAINTED			16.614				
					16.650	SPUR TO MD 300A			
		NONE (UNDIV)			16.670				7,925
					16.670	MD300A			
	R				16.690	SPUR FR MD 300A			
					16.690	OUT CORP LMTS CHURCH HILL			
		PAINTED			16.700				
		NONE (UNDIV)			16.760				
			NONE		17.090				
					17.090	CO102			
					17.090	MD 19			
					17.219	SIGN: BIKE ROUTE			
					17.560	STRUC #17016 BROWNS BRANCH			
					18.170				10,422
					18.170	CO 20			
					18.620	CO 5			
					19.431	SPEED LIMIT 55 MPH			
					19.520	DRAINAGE STRUC #17032X0			
					19.960	DRAINAGE STRUC #17067X0			
					20.300	CO 14			
					20.300	CO382			
					20.750	SPEED LIMIT 50 MPH			
					20.900	EVELYN LN			
					21.202	SIGN: BIKE ROUTE			
					21.202	HAMBLETON CREEK LN			
					21.300				13,362
					21.300	MD544			
						MCGINNES RD			

\*A,B = UNIMPROVED; C = GRADED & DRAINED; D,E = SOIL, GRAVEL, STONE; F,G = LOW TYPE BITUMINOUS  
H,I = HIGH TYPE BITUMINOUS; J = CONCRETE; K = BRICK; L = BLOCK

STATE HIGHWAY LOCATION REFERENCE

COUNTY: QUEEN ANNE'S  
DISTRICT: 2  
DATE: 12/31/13

**ROUTE NUMBER: MD 213 CONTINUED**

INVENTORY DIRECTION: NORTH

ROUTE NAME: CHURCH HILL RD

STATE SYSTEM	FUNCTIONAL CLASS	MEDIAN TYPE	ACCESS CONTROL	NHS	MILEPOINT	MILEPOINT DESCRIPTION	MARKED LANES	SURFACE WIDTH/TYPE*	AADT
STATE SECONDARY	R RUR MINOR ART	NONE (UNDIV)	NONE	NOT NHS	21.644	BRITLAND FARM LN	2	24I	13,362
					21.670	DRAINAGE STRUC #17031X0			
					21.950 CO749	ROUNDTOP RD			
					22.280	SPEED LIMIT 40 MPH			
	URB OPA				22.330				
					22.330 CO376	DUKE OF KENT ST			
		PAINTED			22.380				
					22.390	SIGN: KINGSTOWN			
		NONE (UNDIV)			22.450				
					22.450 CO 6	FEY RD			
					22.490		2	34I	
					22.490 CO287	OLD BRIDGE RD			
					22.526		2	24I	
		PAINTED			22.560				
					22.560 CO 4	TRUSLOW RD			
					22.570	SPEED LIMIT 30 MPH			
		NONE (UNDIV)			22.590				
					22.650 CO 1	ANTHONY RD			
					22.680 CO 3	RIVERVIEW RD			
					22.760		2	24J	
					22.760	BEGIN BRIDGE			
					22.900	STRUC #14027 CHESTER RIVER			
					22.900	KENT CO/L			
					22.900	TRAFFIC SIGNAL			

**ROUTE NUMBER: MD 290**

INVENTORY DIRECTION: NORTH

ROUTE NAME: DUDLEY CORNER RD

STATE SYSTEM	FUNCTIONAL CLASS	MEDIAN TYPE	ACCESS CONTROL	NHS	MILEPOINT	MILEPOINT DESCRIPTION	MARKED LANES	SURFACE WIDTH/TYPE*	AADT
STATE SECONDARY	R RUR MINOR COLL	NONE (UNDIV)	NONE	NOT NHS	00.000		2	24I	2,145
					00.000 CO 72	BENTON CORNER RD (BACK)			
					00.000 MD300	SUDLERSVILLE RD			
					00.000	STOP SIGN			
					00.100	SPEED LIMIT 50 MPH			

\*A,B = UNIMPROVED; C = GRADED & DRAINED; D,E = SOIL, GRAVEL, STONE; F,G = LOW TYPE BITUMINOUS  
H,I = HIGH TYPE BITUMINOUS; J = CONCRETE; K = BRICK; L = BLOCK

STATE HIGHWAY LOCATION REFERENCE

COUNTY: QUEEN ANNE'S  
DISTRICT: 2  
DATE: 12/31/13

ROUTE NUMBER: MD 290 CONTINUED

INVENTORY DIRECTION: NORTH

ROUTE NAME: DUDLEY CORNER RD

STATE SYSTEM	FUNCTIONAL CLASS	MEDIAN TYPE	ACCESS CONTROL	NHS	MILEPOINT	MILEPOINT DESCRIPTION	MARKED LANES	SURFACE WIDTH/TYPE*	AADT
STATE SECONDARY	R RUR MINOR COLL	NONE (UNDIV)	NONE	NOT NHS	00.680	EASTERN SHORE JUNIOR ACADEMY	2	24I	2,145
					01.000	STRUC #17023 RED LION BRANCH			
					01.060 CO 43	COLEMAN RD			
					01.140 RP301- 4	RAMP 4 FR MD 290 NB TO US 301 EB			
					01.190 US301	BLUE STAR MEMORIAL HWY			
					01.190	STRUC #1701101			
					01.210				2,725
					01.210	STRUC #1701102			
					01.210 US301	BLUE STAR MEMORIAL HWY (SB/L)			
					01.260 RP301- 8	RAMP 8 FR MD 290 SB TO US 301 WB			
					01.360	DRAINAGE STRUC #17024X0			
					01.889	DRAINAGE STRUC #17096X0			
					02.210	SIGN: WELCOME TO POND TOWN			
					02.410				3,045
					02.410 CO386	RED LION BRANCH RD			
					02.410 CO 23	POND TOWN RD			
					02.440	DRAINAGE			
					02.555	HALEYS LN			
					02.780 CO 26	SPRING RD			
					02.880	CHURCH VIEW RD			
					02.890	CEMETERY			
					02.940	MT. PLEASANT U.M.C.			
					02.954	CEMETERY			
					03.140	PINKNEY PARK			
					03.268	SIGN: WELCOME TO POND TOWN			
					03.690				1,995
					03.690 MD544	MCGINNES RD			
					03.700	BEGIN CEMETERY			
					03.760	END CEMETERY			
					03.790	SPEED LIMIT 40 MPH			
					04.120	CRUMPTON PARK REC AREA			
					04.250	SPEED LIMIT 30 MPH			
					04.410 CO 27	FOURTH ST			
					04.430	CRUMPTON POST OFFICE			
					04.460 CO346	SHOALS RD			

\*A,B = UNIMPROVED; C = GRADED & DRAINED; D,E = SOIL, GRAVEL, STONE; F,G = LOW TYPE BITUMINOUS  
H,I = HIGH TYPE BITUMINOUS; J = CONCRETE; K = BRICK; L = BLOCK

STATE HIGHWAY LOCATION REFERENCE

COUNTY: QUEEN ANNE'S  
DISTRICT: 2  
DATE: 12/31/13

**ROUTE NUMBER: MD 290 CONTINUED**

INVENTORY DIRECTION: NORTH

ROUTE NAME: DUDLEY CORNER RD

STATE SYSTEM	FUNCTIONAL CLASS	MEDIAN TYPE	ACCESS CONTROL	NHS	MILEPOINT	MILEPOINT DESCRIPTION	MARKED LANES	SURFACE WIDTH/TYPER*	AADT
STATE SECONDARY	R RUR MINOR COLL	NONE (UNDIV)	NONE	NOT NHS	04.470 CO 31	THIRD ST	2	24I	1,995
					04.530 CO 32	SECOND ST			
					04.600 CO 35	FRONT ST			
					04.645	SIGN: WELCOME TO CRUMPTON			
					04.760		2	26I	
					04.760	BEGIN BRIDGE			
					04.800	STRUC #14013 CHESTER RIVER			
					04.800	KENT CO/L			

**ROUTE NUMBER: MD 300**

INVENTORY DIRECTION: EAST

ROUTE NAME: SUDLERSVILLE RD

STATE SYSTEM	FUNCTIONAL CLASS	MEDIAN TYPE	ACCESS CONTROL	NHS	MILEPOINT	MILEPOINT DESCRIPTION	MARKED LANES	SURFACE WIDTH/TYPER*	AADT
STATE SECONDARY	R RUR MINOR ART	CURBED	NONE	NHS	00.000		2	24I	2,212
					00.000	DIRECTIONAL CROSSOVER			
					00.000 US301	BLUE STAR MEMORIAL HWY			
		NONE (UNDIV)			00.020		2	22I	
					00.020	MD 300 (WB/L)			
					00.090	SPEED LIMIT 50 MPH			
					00.106	SIGN: BIKE ROUTE			
					00.730	DRAINAGE STRUC #17093X0			
					00.850 CO 73	DELL FOXX RD			
					01.130	201 ALDOTS LA (PVT)			
					01.465	SIGN: BIKE ROUTE			
					01.510	STRUC #17024 RED LION BRANCH			
					01.600				3,252
					01.600 MD290	DUDLEY CORNER RD			
					01.600 CO 72	BENTON CORNER RD			
					01.860	JULIA LN			
					01.940 OP244	SAGEFIELD RD			
					01.990	WILMORE DR (PVT)			
					02.305	DRAINAGE			
					02.450	ROSEBUD LA (PVT)			
					02.700		2	24I	

\*A,B = UNIMPROVED; C = GRADED & DRAINED; D,E = SOIL, GRAVEL, STONE; F,G = LOW TYPE BITUMINOUS  
H,I = HIGH TYPE BITUMINOUS; J = CONCRETE; K = BRICK; L = BLOCK

STATE HIGHWAY ADMINISTRATION OF MARYLAND  
HIGHWAY INFORMATION SERVICES DIVISION  
DATA SUPPORT GROUP

STATE HIGHWAY LOCATION REFERENCE

COUNTY: QUEEN ANNE'S  
DISTRICT: 2  
DATE: 12/31/13

ROUTE NUMBER: MD 300 CONTINUED

INVENTORY DIRECTION: EAST

ROUTE NAME: SUDLERSVILLE RD

STATE SYSTEM	FUNCTIONAL CLASS	MEDIAN TYPE	ACCESS CONTROL	NHS	MILEPOINT	MILEPOINT DESCRIPTION	MARKED LANES	SURFACE WIDTH/TYPE*	AADT
STATE SECONDARY	R RUR MINOR ART	NONE (UNDIV)	NONE	NHS	02.710 CO676	NORWOOD DR	2	24I	3,252
					02.810		2	22I	
					02.810	SPEED LIMIT 40 MPH			
					02.960	SIGN: SUDLERSVILLE			
					02.980	SIGN: WELCOME TO SUDLERSVILLE			
					03.100	SPEED LIMIT 25 MPH			
					03.249	FOXXTOWN DR			
NAME: W MAIN ST	U				03.290	IN CORP LMTS SUDLERSVILLE			
					03.360		2	34I	
					03.360 MD837	CHURCH CIR			
					03.380	SUDLERSVILLE MEMORIAL LIBRARY			
					03.420				2,462
NAME: E MAIN ST					03.420	TRAFFIC SIGNAL			
					03.420 MD313	N CHURCH ST			
					03.450		2	30I	
					03.470		2	36I	
					03.470	SUDLERSVILLE TOWN OFFICE			
					03.560 MU 31	S LINDON ST			
					03.560 MU 30	NORTH LINDON ST			
					03.570		2	22I	
					03.570	R/R #MDDE 526 411 L			
					03.750	SPEED LIMIT 40 MPH			
					03.872	DRAINAGE STRUC #17094X0			
NAME: SUDLERSVILLE RD	R				03.880	OUT CORP LMTS SUDLERSVILLE			
					03.950	SUDLERSVILLE CEMETERY			
					04.000 CO 51	SUDLERSVILLE CEMETERY RD			
					04.005 CO827	CHARLES ST			
					04.010	SPEED LIMIT 50 MPH			
					04.540 CO 66	LEAGER RD			
					04.630	SIGN: WELCOME TO SUDLERSVILLE			
					04.820	STRUC #17025 UNICORN BRANCH			
					04.990 CO 57	DUHAMEL CORNER RD			
					05.150	WINDY CORNER FARM LA (PVT)			
					05.520	KINNAMON LA (PVT)			

\*A,B = UNIMPROVED; C = GRADED & DRAINED; D,E = SOIL, GRAVEL, STONE; F,G = LOW TYPE BITUMINOUS  
H,I = HIGH TYPE BITUMINOUS; J = CONCRETE; K = BRICK; L = BLOCK

STATE HIGHWAY LOCATION REFERENCE

COUNTY: QUEEN ANNE'S  
DISTRICT: 2  
DATE: 12/31/13

**ROUTE NUMBER: MD 300 CONTINUED**

INVENTORY DIRECTION: EAST

ROUTE NAME: SUDLERSVILLE RD

STATE SYSTEM	FUNCTIONAL CLASS	MEDIAN TYPE	ACCESS CONTROL	NHS	MILEPOINT	MILEPOINT DESCRIPTION	MARKED LANES	SURFACE WIDTH/TYPE*	AADT
STATE SECONDARY	R RUR MINOR ART	NONE (UNDIV)	NONE	NHS	06.060	BASSO WAY	2	22I	2,462
					06.430 CO 55	STULLTOWN RD			
					07.270				2,302
					07.270 CO 59	PETERS CORNER RD			
					07.280 CO 48	PETERS CORNER RD			
					07.880	STRUC #17026 ANDOVER BRANCH			
					07.910 CO 60	EVERETT RD			
					08.190	STRUC #17027 ANDOVER BRANCH			
					08.590 CO 64	ANDERSON CORNER RD			
					08.800 CO 61	BUSIC CHURCH RD			
					09.040 CO 56	FELTON SCHOOL RD			
					09.130	MARDEL VIEW FARM LN (PVT)			
					09.550	DRAINAGE STRUC #17095X0			
					09.630	DELAWARE ST/L			

**ROUTE NUMBER: MD 300A**

INVENTORY DIRECTION: EAST

ROUTE NAME: SUDLERSVILLE RD

STATE SYSTEM	FUNCTIONAL CLASS	MEDIAN TYPE	ACCESS CONTROL	NHS	MILEPOINT	MILEPOINT DESCRIPTION	MARKED LANES	SURFACE WIDTH/TYPE*	AADT
STATE SECONDARY	U RUR MINOR ART	NONE (UNDIV)	NONE	NOT NHS	00.000		2	24I	785
					00.000 MD213	CHURCH HILL RD			
					00.000	STOP SIGN			
					00.020	SPUR TO MD 213			
					00.020	SPUR FR MD 213			
					00.042	SPEED LIMIT 25 MPH			
					00.070	ATHLETIC FIELD			
					00.150	SPUR TO MD 19			
					00.160		2	22I	
					00.160 MD 19	MAIN ST			
					00.160	STOP SIGN			
					00.180	SPUR TO MD 19			
					00.230 MU 37	EVERETT LA			
	R				00.370		2	24I	
					00.370	OUT CORP LMETS CHURCH HILL			

\*A,B = UNIMPROVED; C = GRADED & DRAINED; D,E = SOIL, GRAVEL, STONE; F,G = LOW TYPE BITUMINOUS  
H,I = HIGH TYPE BITUMINOUS; J = CONCRETE; K = BRICK; L = BLOCK

STATE HIGHWAY LOCATION REFERENCE

COUNTY: QUEEN ANNE'S  
DISTRICT: 2  
DATE: 12/31/13

**ROUTE NUMBER: MD 300A CONTINUED**

INVENTORY DIRECTION: EAST

ROUTE NAME: SUDLERSVILLE RD

STATE SYSTEM	FUNCTIONAL CLASS	MEDIAN TYPE	ACCESS CONTROL	NHS	MILEPOINT	MILEPOINT DESCRIPTION	MARKED LANES	SURFACE WIDTH/TYPE*	AADT
STATE SECONDARY	R RUR MINOR ART	NONE (UNDIV)	NONE	NOT NHS	00.388	SPEED LIMIT 35 MPH	2	24I	785
					00.410	CHURCH HILL PARK			
					00.440		2	22I	
					00.590 CO 76	HALL RD			
					00.671	SPEED LIMIT 50 MPH			
					00.780	LOG CABIN LA (PVT)			
					00.900 CO808	BISHOPS GRANT DR			
					01.090	DRAINAGE STRUC #17036X0			
					01.250	JOURNEYS END (PVT)			
					01.280	CHATEL LN (PVT)			
					01.470	CHURCH HILL FARM LA (PVT)			
					01.483	DRAINAGE 36" RCP			
					01.950	BEN LEE FARM LA (PVT)			
					02.190	DRAINAGE STRUC #17037X0			
					02.770				1,595
					02.770 CO 20	JOHN POWELL RD			
					02.775	DANA LA (PVT)			
					03.430 CO807	EMILY LA			
					03.590	CHRISTINE CT (PVT)			
					03.790 CO 21	SHINE SMITH RD			
					03.813	SIGN: BIKE ROUTE			
					03.840	PARK & RIDE			
		CURBED			03.900		2	24I	
					03.900	MD 300-A (WB/L)			
					03.920 US301	BLUE STAR MEMORIAL HWY (SB/L)			

**ROUTE NUMBER: MD 302**

INVENTORY DIRECTION: EAST

ROUTE NAME: BARCLAY RD

STATE SYSTEM	FUNCTIONAL CLASS	MEDIAN TYPE	ACCESS CONTROL	NHS	MILEPOINT	MILEPOINT DESCRIPTION	MARKED LANES	SURFACE WIDTH/TYPE*	AADT
STATE SECONDARY	R RUR MAJ COLL	NONE (UNDIV)	NONE	NOT NHS	00.000		2	22I	3,132
					00.000 CO 76	HALL RD (BACK)			
					00.000 US301	BLUE STAR MEMORIAL HWY			
					00.000	STOP SIGN			

\*A,B = UNIMPROVED; C = GRADED & DRAINED; D,E = SOIL, GRAVEL, STONE; F,G = LOW TYPE BITUMINOUS  
H,I = HIGH TYPE BITUMINOUS; J = CONCRETE; K = BRICK; L = BLOCK

STATE HIGHWAY LOCATION REFERENCE

COUNTY: QUEEN ANNE'S  
DISTRICT: 2  
DATE: 12/31/13

ROUTE NUMBER: MD 302 CONTINUED

INVENTORY DIRECTION: EAST

ROUTE NAME: BARCLAY RD

STATE SYSTEM	FUNCTIONAL CLASS	MEDIAN TYPE	ACCESS CONTROL	NHS	MILEPOINT	MILEPOINT DESCRIPTION	MARKED LANES	SURFACE WIDTH/TYPE*	AADT
STATE SECONDARY	R RUR MAJ COLL	NONE (UNDIV)	NONE	NOT NHS	00.060	PARK & RIDE	2	22I	3,132
					00.090	SPEED LIMIT 50 MPH			
					00.480 CO 75	CRANE SWAMP RD			
					00.480 CO391	HOLLINGSWORTH RD			
					01.300	DRAINAGE STRUC #17099X0			
					01.640 CO 73	DELL FOXX RD			
					01.720	DRAINAGE STRUC 48" RCP 1' DEEP			
					01.960				2,872
					01.960 CO 72	BENTON CORNER RD			
					02.000 CO394	BIG WOODS RD			
					02.780 CO 71	COSDEN RD			
					03.096	SPEED LIMIT 40 MPH			
					03.150	SIGN: BARCLAY			
					03.160 CO 74	BARCLAY CUTOFF RD			
					03.270	ST DANIELS U.M.C.			
					03.300	CEMETERY			
					03.320	SPEED LIMIT 30 MPH			
					03.350	STRUC #17028 RED LION BRANCH			
NAME: CHURCH ST	U				03.440	IN CORP LMTS BARCLAY			
					03.450	R/R #MDDE 526 401 F			
					03.480		2	26I	2,792
					03.480 MD313	GOLDSBORO RD			
					03.480	STOP SIGN			
					03.490 MU 30	RAILROAD AVE			
					03.490	BARCLAY TOWN HALL			
					03.580 MU 10	CHURCH LA			
					03.585	MARVIN MEMORIAL U.M.C.			
	R				03.680		2	22I	
NAME: BARCLAY RD					03.680	OUT CORP LMTS BARCLAY			
					03.710	SPEED LIMIT 40 MPH			
					03.750	SIGN: BARCLAY			
					03.850	SPEED LIMIT 50 MPH			
					04.780 CO 69	HOWARD WILSON RD			
					05.140 CO389	DIXON TAVERN RD			
					05.940 CO 61	BUSIC CHURCH RD			

\*A,B = UNIMPROVED; C = GRADED & DRAINED; D,E = SOIL,GRAVEL,STONE; F,G = LOW TYPE BITUMINOUS  
H,I = HIGH TYPE BITUMINOUS; J = CONCRETE; K = BRICK; L = BLOCK

STATE HIGHWAY LOCATION REFERENCE

COUNTY: QUEEN ANNE'S  
DISTRICT: 2  
DATE: 12/31/13

**ROUTE NUMBER: MD 302 CONTINUED**

INVENTORY DIRECTION: EAST

ROUTE NAME: BARCLAY RD

STATE SYSTEM	FUNCTIONAL CLASS	MEDIAN TYPE	ACCESS CONTROL	NHS	MILEPOINT	MILEPOINT DESCRIPTION	MARKED LANES	SURFACE WIDTH/TYPE*	AADT
STATE SECONDARY	R RUR MAJ COLL	NONE (UNDIV)	NONE	NOT NHS	07.650	CAROLINE CO/L	2	22I	2,792
					07.650	SIGN: WELCOME TO CAROLINE COUNTY			

**ROUTE NUMBER: MD 303**

INVENTORY DIRECTION: NORTH

ROUTE NAME: MAIN ST

STATE SYSTEM	FUNCTIONAL CLASS	MEDIAN TYPE	ACCESS CONTROL	NHS	MILEPOINT	MILEPOINT DESCRIPTION	MARKED LANES	SURFACE WIDTH/TYPE*	AADT
STATE SECONDARY	U RUR MINOR COLL	NONE (UNDIV)	NONE	NOT NHS	00.000		2	20I	833
					00.000	TALBOT CO/L			
					00.000 CO469	PARK AVE			
					00.000	SPEED LIMIT 25 MPH			
					00.013	SIGN: QUEEN ANNE			
					00.120 CO266	RAILROAD AVE			
	R				00.200	OUT CORP LMETS QUEEN ANNE			
	RUR LOCAL				00.250		1	12I	
					00.250 MD309	STARR RD			
					00.250	STOP SIGN			
					00.420	STOP SIGN			
					00.420 MD404	QUEEN ANNES HWY			

**ROUTE NUMBER: MD 304**

INVENTORY DIRECTION: EAST

ROUTE NAME: CORSICA NECK RD

STATE SYSTEM	FUNCTIONAL CLASS	MEDIAN TYPE	ACCESS CONTROL	NHS	MILEPOINT	MILEPOINT DESCRIPTION	MARKED LANES	SURFACE WIDTH/TYPE*	AADT
STATE SECONDARY	R RUR MINOR COLL	NONE (UNDIV)	NONE	NOT NHS	00.000		2	22I	573
					00.000 CO142	SPIDER WEB RD (BACK)			
					00.000 CO304	CORSICA NECK RD			
					00.200	MELFIELD LN			
					00.570 CO139	DULIN CLARK RD			
					00.610	SPEED LIMIT 40 MPH			
					00.740				1,603
					00.740 CO140	N HIBERNIA RD			
					00.830 CO138	BROWNSVILLE RD			

\*A,B = UNIMPROVED; C = GRADED & DRAINED; D,E = SOIL, GRAVEL, STONE; F,G = LOW TYPE BITUMINOUS  
H,I = HIGH TYPE BITUMINOUS; J = CONCRETE; K = BRICK; L = BLOCK

STATE HIGHWAY LOCATION REFERENCE

COUNTY: QUEEN ANNE'S  
DISTRICT: 2  
DATE: 12/31/13

ROUTE NUMBER: MD 304 CONTINUED

INVENTORY DIRECTION: EAST

ROUTE NAME: CORSICA NECK RD

STATE SYSTEM	FUNCTIONAL CLASS	MEDIAN TYPE	ACCESS CONTROL	NHS	MILEPOINT	MILEPOINT DESCRIPTION	MARKED LANES	SURFACE WIDTH/TYPE*	AADT
STATE SECONDARY	R RUR MINOR COLL	NONE (UNDIV)	NONE	NOT NHS	00.940 CO475	EARLE BRANCH RD	2	22I	1,603
					00.998	DRAINAGE STRUC 36" CMP			
					01.520 OP 57	FORT POINT RD			
					01.520	NO NAME			
					01.650	DRAINAGE STRUC 60" CMP			
					02.270 CO451	WILLIS RD			
					02.370	SPEED LIMIT 30 MPH			
					02.390		2	22J	
NAME: BRIDGE ST					02.390	BEGIN BRIDGE			
MUNICIPAL	U				02.400		2	26J	
					02.400	IN CORP LMTS CENTREVILLE			
					02.400	BEGIN MUNICIPAL MAINTENANCE			
					02.400	STRUC #1702900 CORSICA CREEK			
					02.410		2	26I	
					02.410	END BRIDGE			
					02.430	SIGN: END STATE MAINTENANCE			
					02.440				
NAME: CHESTERFIELD AVE					02.440 MU155	FRONT ST			
					02.440 MU390	WHARF LA			
					02.440	SPEED LIMIT 25 MPH			
					02.530		2	24I	
					02.530 MU110	CREAMERY LA			
					02.580				2,783
					02.580 MU 75	WATSON RD			
					02.590 MU8010	ALLEY #1			
					02.590	SPUR TO WATSON RD			
					02.780				
					02.780 MU410	YATES LA			
					02.790				
					02.790	SPEED LIMIT 25 MPH			
					02.800				
					02.810				
					02.860 MU120	DRAPER LA			
					02.970	QA CO BOARD OF EDUCATION			

\*A,B = UNIMPROVED; C = GRADED & DRAINED; D,E = SOIL, GRAVEL, STONE; F,G = LOW TYPE BITUMINOUS  
H,I = HIGH TYPE BITUMINOUS; J = CONCRETE; K = BRICK; L = BLOCK

STATE HIGHWAY LOCATION REFERENCE

COUNTY: QUEEN ANNE'S  
DISTRICT: 2  
DATE: 12/31/13

ROUTE NUMBER: MD 304 CONTINUED

INVENTORY DIRECTION: EAST

ROUTE NAME: CHESTERFIELD AVE

STATE SYSTEM	FUNCTIONAL CLASS	MEDIAN TYPE	ACCESS CONTROL	NHS	MILEPOINT	MILEPOINT DESCRIPTION	MARKED LANES	SURFACE WIDTH/TYPE*	AADT
MUNICIPAL	U RUR MINOR COLL	NONE (UNDIV)	NONE	NOT NHS	02.970	OUR MOTHER OF SORROWS CATHOLIC CHURCH	2	24I	2,783
					02.990 MU140	GLENDALE AVE			
					03.020				
					03.050		2	28I	
					03.050 MU 60	BROADWAY			
					03.130		1	26I	
					03.130 MU 50	BELVEDERE AVE			
					03.190		1	12I	
	RUR MAJ COLL				03.210		1	28I	
NAME: WATER ST					03.210	TRAFFIC SIGNAL			
					03.210 MD213	LIBERTY ST (SB/L)			
					03.280		2	28I	3,940
					03.280	TRAFFIC SIGNAL			
					03.280 MD213	S COMMERCE ST			
					03.350		2	36I	
					03.350 MU180	HAPPY LADY LN			
					03.350 MU 30	BANJO LA			
					03.360	CENTREVILLE POST OFFICE 21617			
					03.430 MU285	PENNSYLVANIA AVE			
NAME: RAILROAD AVE					03.510 MU330	TILGHMAN AVE			
					03.530				
					03.560	QUEEN ANNES SHERIFF DEPT			
					03.790 MU160	GREEN ST			
					03.790 MU255	LITTLE HUT DR			
					03.880				
					03.900				
					03.900	CENTERVILLE PLAZA			
					03.900 MU240	KIDWELL AVE			
					03.920		2	28I	
STATE SECONDARY					03.980		2	30I	
NAME: RUTHSBURG RD					03.980	END MUNICIPAL MAINTENANCE			
					03.980	SIGN: BEGIN STATE MAINTENANCE			
					03.980	SITE OF OLD CORP LMTS			
					04.000	SPEED LIMIT (VAR SIGN) 30/40 MPH			

\*A,B = UNIMPROVED; C = GRADED & DRAINED; D,E = SOIL, GRAVEL, STONE; F,G = LOW TYPE BITUMINOUS  
H,I = HIGH TYPE BITUMINOUS; J = CONCRETE; K = BRICK; L = BLOCK

STATE HIGHWAY LOCATION REFERENCE

COUNTY: QUEEN ANNE'S  
DISTRICT: 2  
DATE: 12/31/13

**ROUTE NUMBER: MD 304 CONTINUED**

INVENTORY DIRECTION: EAST

ROUTE NAME: RUTHSBURG RD

STATE SYSTEM	FUNCTIONAL CLASS	MEDIAN TYPE	ACCESS CONTROL	NHS	MILEPOINT	MILEPOINT DESCRIPTION	MARKED LANES	SURFACE WIDTH/TYPE*	AADT
STATE SECONDARY	U RUR MAJ COLL	NONE (UNDIV)	NONE	NOT NHS	04.020		2	24I	3,940
	R				04.070	QUEEN ANNES COUNTY HIGH SCHOOL			
					04.150	OUT CORP LMTS CENTREVILLE			
					04.170	ATHLETIC FIELD			
					04.410	CENTREVILLE MIDDLE SCHOOL			
					04.490	ROLLING BRIDGE RD			
					04.540	ATHLETIC FIELD			
					04.570	SPEED LIMIT 50 MPH			
					05.000	SPRING GARDEN FARM LN (PVT)			
					05.030	HAYMAKER DR			
					05.333	DRAINAGE STRUC			
					05.431	DRAINAGE STRUC			
					05.540	LITTLE FARM LN (PVT)			
					05.660	TIDEWATER DR			
					05.666	DRAINAGE STRUC #17101X0			
		CURBED			05.760				
					05.760	MD 304 (WB/L)			
					05.790	US301 BLUE STAR MEMORIAL HWY (SB/L)			

**ROUTE NUMBER: MD 304A**

INVENTORY DIRECTION: EAST

ROUTE NAME: RUTHSBURG RD

STATE SYSTEM	FUNCTIONAL CLASS	MEDIAN TYPE	ACCESS CONTROL	NHS	MILEPOINT	MILEPOINT DESCRIPTION	MARKED LANES	SURFACE WIDTH/TYPE*	AADT
STATE SECONDARY	R RUR MAJ COLL	NONE (UNDIV)	NONE	NOT NHS	00.000		1	12I	3,693
					00.000	US301 BLUE STAR MEMORIAL HWY			
					00.048	SPUR FR US 301			
		PAINTED			00.100		2	24I	
					00.100	SPUR TO US 301			
					00.160	CENTERVILLE SUBSTATION			
		NONE (UNDIV)			00.165				
					00.250	SR 3 SAFETY DR			
					00.300	SPEED LIMIT 50 MPH			
					01.010	CO 92 CARVILLE LA			
					02.630	CO118 GREENVILLE RD			

\*A,B = UNIMPROVED; C = GRADED & DRAINED; D,E = SOIL, GRAVEL, STONE; F,G = LOW TYPE BITUMINOUS  
H,I = HIGH TYPE BITUMINOUS; J = CONCRETE; K = BRICK; L = BLOCK

STATE HIGHWAY LOCATION REFERENCE

COUNTY: QUEEN ANNE'S  
DISTRICT: 2  
DATE: 12/31/13

**ROUTE NUMBER: MD 304A CONTINUED**

INVENTORY DIRECTION: EAST

ROUTE NAME: RUTHSBURG RD

STATE SYSTEM	FUNCTIONAL CLASS	MEDIAN TYPE	ACCESS CONTROL	NHS	MILEPOINT	MILEPOINT DESCRIPTION	MARKED LANES	SURFACE WIDTH/TYPE*	AADT
STATE SECONDARY	R RUR MAJ COLL	NONE (UNDIV)	NONE	NOT NHS	03.825	SPEED LIMIT 40 MPH	2	24I	3,693
					03.980	SPEED LIMIT 30 MPH			
					04.200				3,761
					04.200 CO399	DEAN RD			
					04.200 MD481	DAMSONTOWN RD			
					04.280	SPEED LIMIT 40 MPH			
					04.340	SIGN: RUTHSBURG			
					04.450	SPEED LIMIT 50 MPH			
					05.445		2	24J	
					05.445	BEGIN BRIDGE			
					05.450	STRUC #17042 GERMAN BRANCH			
					05.460		2	24I	
					05.460	END BRIDGE			
					05.500 CO 93	MASON BRANCH RD			
					05.800 CO652	JARMAN BR DR			
					06.340 CO 90	FOGWELL RD			
					08.060				3,483
					08.060 MD405	PRICE STATION RD			
					08.220	DRAINAGE STRUC #17041X0			
					08.360 CO798	COOPER CT			
					08.590 CO684	GADD DR			
					08.710	SPEED LIMIT 40 MPH			
					08.800 CO 81	BRIDGETOWN RD			
					08.830	BRIDGETOWN HISTORICAL U.M.C.			
					08.830	CEMETERY			
					08.945	SIGN: WELCOME TO CAROLINE COUNTY			
					08.960	STRUC #501800 MASON BRANCH			
					08.960	CAROLINE CO/L			

**ROUTE NUMBER: MD 305**

INVENTORY DIRECTION: EAST

ROUTE NAME: HOPE RD

STATE SYSTEM	FUNCTIONAL CLASS	MEDIAN TYPE	ACCESS CONTROL	NHS	MILEPOINT	MILEPOINT DESCRIPTION	MARKED LANES	SURFACE WIDTH/TYPE*	AADT
STATE SECONDARY	U RUR MINOR COLL	CURBED	NONE	NOT NHS	00.000		2	36I	1,480

\*A,B = UNIMPROVED; C = GRADED & DRAINED; D,E = SOIL, GRAVEL, STONE; F,G = LOW TYPE BITUMINOUS  
H,I = HIGH TYPE BITUMINOUS; J = CONCRETE; K = BRICK; L = BLOCK

STATE HIGHWAY LOCATION REFERENCE

COUNTY: QUEEN ANNE'S  
DISTRICT: 2  
DATE: 12/31/13

ROUTE NUMBER: MD 305 CONTINUED  
INVENTORY DIRECTION: EAST  
ROUTE NAME: HOPE RD

STATE SYSTEM	FUNCTIONAL CLASS	MEDIAN TYPE	ACCESS CONTROL	NHS	MILEPOINT	MILEPOINT DESCRIPTION	MARKED LANES	SURFACE WIDTH/TYPE*	AADT
STATE SECONDARY	U RUR MINOR COLL	CURBED	NONE	NOT NHS	00.000 MD213	LIBERTY ST	2	36I	1,480
		PAINTED			00.000	STOP SIGN			
					00.020				
					00.020	SPUR FR MD 213			
					00.020	STOP SIGN			
		NONE (UNDIV)			00.030		2	24I	
					00.030	NO NAME			
					00.100	SPEED LIMIT 30 MPH			
					00.190 MU290	PINE ST			
					00.230 MU245	KING CT			
					00.320 MU350	WALNUT ST			
					00.340 MU193	HERITAGE WAY			
	R				00.400	OUT CORP LMTS CENTREVILLE			
					00.420	SIGN: WELCOME TO CENTREVILLE			
					00.425	SPEED LIMIT 40 MPH			
					00.620	SPEED LIMIT 50 MPH			
					00.657	NEEDWOOD FARM LN			
					00.750		2	22I	
					00.750	BRICK HOUSE LA (PVT)			
					01.207	STILLBROOK FARM LA			
					02.400	DRAINAGE STRUC #17073X0			
					02.430 CO114	TANYARD RD			
					02.860		2	24I	
					02.860	SPUR TO US 301			
					02.890				1,000
					02.890	STOP SIGN			
					02.890 US301	BLUE STAR MEMORIAL HWY (SB/L)			
					02.920 US301	BLUE STAR MEMORIAL HWY			
					02.960	SPUR TO US 301			
					03.080 CO400	CARVILLE PRICE RD			
					03.100		2	20I	
					03.100	R/R #MDDE 526 383 K			
					03.120 CO 92	CARVILLE LA			
					03.445 CO764	AMANDA LA			
					04.360	DRAINAGE STRUC #17074X0			

\*A,B = UNIMPROVED; C = GRADED & DRAINED; D,E = SOIL, GRAVEL, STONE; F,G = LOW TYPE BITUMINOUS  
H,I = HIGH TYPE BITUMINOUS; J = CONCRETE; K = BRICK; L = BLOCK

STATE HIGHWAY LOCATION REFERENCE

COUNTY: QUEEN ANNE'S  
DISTRICT: 2  
DATE: 12/31/13

**ROUTE NUMBER: MD 305 CONTINUED**

INVENTORY DIRECTION: EAST

ROUTE NAME: HOPE RD

STATE SYSTEM	FUNCTIONAL CLASS	MEDIAN TYPE	ACCESS CONTROL	NHS	MILEPOINT	MILEPOINT DESCRIPTION	MARKED LANES	SURFACE WIDTH/TYPE*	AADT
STATE SECONDARY	R RUR MINOR COLL	NONE (UNDIV)	NONE	NOT NHS	05.060	SIGN: END STATE MAINTENANCE	2	20I	1,000
					05.080 CO 94	HAYDEN RD			
					05.080 CO399	DEAN RD			
					05.080 CO396	HOPE RD (AHEAD)			

**ROUTE NUMBER: MD 309**

INVENTORY DIRECTION: NORTH

ROUTE NAME: CORDOVA RD

STATE SYSTEM	FUNCTIONAL CLASS	MEDIAN TYPE	ACCESS CONTROL	NHS	MILEPOINT	MILEPOINT DESCRIPTION	MARKED LANES	SURFACE WIDTH/TYPE*	AADT
STATE SECONDARY	R RUR MAJ COLL	NONE (UNDIV)	NONE	NOT NHS	00.000		2	24I	3,783
					00.000	TALBOT CO/L			
					00.000 CO750	FLOWERS RD			
					00.000 CO469	PARK AVE			
					00.010	DRAINAGE 48" RCP			
					00.230		2	22I	
NAME: STARR RD					00.230 MD303	MAIN ST			
					00.230	STOP SIGN			
					00.255	SPEED LIMIT 25 MPH			
					00.340	SPUR TO MD 404			
					00.340	SPUR FR MD 404			
					00.350		2	24I	3,940
					00.350 MD404	QUEEN ANNES HWY			
					00.350	TRAFFIC SIGNAL			
					00.370	SPUR FR MD 404			
					00.389	SPUR TO MD 404			
					00.420	ENT TO NATIONAL GUARD ARMORY			
					00.580	ENT TO NATURAL RESOURCES POLICE			
					00.590	SPEED LIMIT 50 MPH			
					00.850	ATR STATION #0008 (CABINET SB/L)			
					00.860	DRAINAGE STRUC #17075X0			
					01.070	DRAINAGE STRUC #17076X0			
					01.470 CO120	HORSESHOE RD			
					01.604	DRAINAGE STRUC #17077X0			
					01.890	DRAINAGE STRUC #17078X0			

\*A,B = UNIMPROVED; C = GRADED & DRAINED; D,E = SOIL, GRAVEL, STONE; F,G = LOW TYPE BITUMINOUS  
H,I = HIGH TYPE BITUMINOUS; J = CONCRETE; K = BRICK; L = BLOCK

STATE HIGHWAY LOCATION REFERENCE

COUNTY: QUEEN ANNE'S  
DISTRICT: 2  
DATE: 12/31/13

**ROUTE NUMBER: MD 309 CONTINUED**

INVENTORY DIRECTION: NORTH

ROUTE NAME: STARR RD

STATE SYSTEM	FUNCTIONAL CLASS	MEDIAN TYPE	ACCESS CONTROL	NHS	MILEPOINT	MILEPOINT DESCRIPTION	MARKED LANES	SURFACE WIDTH/TYPE*	AADT
STATE SECONDARY	R RUR MAJ COLL	NONE (UNDIV)	NONE	NOT NHS	02.130	DRAINAGE STRUC #17079X0	2	24I	3,940
					02.250 CO125	BARTON RD			
					02.260	DRAINAGE STRUC #17080X0			
					02.410				2,204
					02.410 MD481	DAMSONTOWN RD			
					02.540	DRAINAGE STRUC #17081X0			
					03.030	DRAINAGE STRUC #17082X0			
					03.280	DRAINAGE STRUC #17083X0			
					03.610	DRAINAGE STRUC #17084X0			
					03.650	DRAINAGE 48" RCP			
					04.480 CO136	FOX MEADOW RD			
					04.964	VINEGAR HILL LN			
		PAINTED			05.030				
					05.030	SPEED LIMIT 40 MPH			
					05.160	SPUR TO NEIGHBORS RD			
					05.190 CO404	NEIGHBORS RD			
					05.190 CO127	GRANGE HALL RD			
		NONE (UNDIV)			05.430				
					05.430	SPEED LIMIT 50 MPH			
					05.510 CO133	BACK STARR RD			
					05.557	DRAINAGE STRUC #17085X0			
					06.850	DRAINAGE STRUC #17086X0			
					07.087	DRAINAGE STRUC #17087X0			
					07.190 CO131	POPLAR SCHOOL RD			
					07.580 CO134	ROLLING BRIDGE RD			
					07.590	SPUR FR ROLLING BRIDGE RD			
					07.829	DRAINAGE STRUC #17117X0			
					09.110	STOP SIGN			
					09.110 MD213	CENTREVILLE RD			

**ROUTE NUMBER: MD 313**

INVENTORY DIRECTION: NORTH

ROUTE NAME: GOLDSBORO RD

STATE SYSTEM	FUNCTIONAL CLASS	MEDIAN TYPE	ACCESS CONTROL	NHS	MILEPOINT	MILEPOINT DESCRIPTION	MARKED LANES	SURFACE WIDTH/TYPE*	AADT
--------------	------------------	-------------	----------------	-----	-----------	-----------------------	--------------	---------------------	------

\*A,B = UNIMPROVED; C = GRADED & DRAINED; D,E = SOIL, GRAVEL, STONE; F,G = LOW TYPE BITUMINOUS  
H,I = HIGH TYPE BITUMINOUS; J = CONCRETE; K = BRICK; L = BLOCK

STATE HIGHWAY LOCATION REFERENCE

COUNTY: QUEEN ANNE'S  
DISTRICT: 2  
DATE: 12/31/13

ROUTE NUMBER: MD 313 CONTINUED

INVENTORY DIRECTION: NORTH

ROUTE NAME: GOLDSBORO RD

STATE SYSTEM	FUNCTIONAL CLASS	MEDIAN TYPE	ACCESS CONTROL	NHS	MILEPOINT	MILEPOINT DESCRIPTION	MARKED LANES	SURFACE WIDTH/TYPE*	AADT
STATE SECONDARY	R RUR MAJ COLL	NONE (UNDIV)	NONE	NOT NHS	00.000		2	22J	2,504
					00.000	CAROLINE CO/L			
					00.000	STRUC #5003 LONG MARSH DITCH			
					00.010		2	22I	
					00.010	END BRIDGE			
					00.015	SIGN: WELCOME TO QUEEN ANNES COUNTY			
					00.120	SPEED LIMIT 50 MPH			
					00.203	BEAVER DAM FARM LN			
					00.250 CO 83	ELL DOWNES RD			
					01.650 CO 80	ELL MORRIS RD			
					01.920	SPUR FR MD 19			
					01.920	DRAINAGE STRUC #17042X0			
					01.930				1,924
					01.930 MD 19	ROBERTS STATION RD			
					01.930 CO 78	INGLESIDE RD			
					01.950	SPUR TO MD 19			
					02.600	SPUR FR ST PAUL RD			
					02.610 CO288	SAINT PAUL RD			
					02.630	SPUR TO ST PAUL RD			
					02.885	PINEY ACRES LN			
					03.270	DRAINAGE STRUC #17089X0			
					03.550				2,274
					03.550 CO 68	MERRICK CORNER RD			
					05.100	DRAINAGE STRUC #17090X0			
					05.228	SPEED LIMIT 40 MPH			
					05.288	SIGN: BARCLAY			
					05.310	DRAINAGE STRUC #17091X0			
					05.330	SPEED LIMIT 30 MPH			
					05.330	BARCLAY POST OFFICE 21607			
					05.350	IN CORP LMTS BARCLAY			
					05.590 MU 20	MAPLE AVE			
					05.660				2,434
					05.660 MD302	CHURCH ST			
					05.700	R/R #MDDE 526 402 M			

U

\*A,B = UNIMPROVED; C = GRADED & DRAINED; D,E = SOIL, GRAVEL, STONE; F,G = LOW TYPE BITUMINOUS  
H,I = HIGH TYPE BITUMINOUS; J = CONCRETE; K = BRICK; L = BLOCK

STATE HIGHWAY LOCATION REFERENCE

COUNTY: QUEEN ANNE'S  
DISTRICT: 2  
DATE: 12/31/13

ROUTE NUMBER: MD 313 CONTINUED

INVENTORY DIRECTION: NORTH

ROUTE NAME: GOLDSBORO RD

STATE SYSTEM	FUNCTIONAL CLASS	MEDIAN TYPE	ACCESS CONTROL	NHS	MILEPOINT	MILEPOINT DESCRIPTION	MARKED LANES	SURFACE WIDTH/TYPER*	AADT
STATE SECONDARY	U RUR MAJ COLL	NONE (UNDIV)	NONE	NOT NHS	05.790 MU 31	RAILROAD AVE	2	22I	2,434
	R				05.790 MU 5	BARCLAY CUTOFF RD			
					05.830	OUT CORP LMTS BARCLAY			
					05.850	SPEED LIMIT 40 MPH			
					05.994	SPEED LIMIT 50 MPH			
					06.220	CEMETERY			
					07.040 CO 67	ROE RD			
					07.040 CO389	DIXON TAVERN RD			
					07.390	DRAINAGE 3 - 36" RCP 2' DEEP			
					07.840	DRAINAGE 36" RCP 2' DEEP			
					07.900	SPEED LIMIT 40 MPH			
					08.010	SIGN: SUDLERSVILLE			
					08.070 CO 70	ELEVATOR RD			
					08.090	SPEED LIMIT 25 MPH			
NAME: S CHURCH ST	U				08.110	IN CORP LMTS SUDLERSVILLE			
					08.134	SIGN: WELCOME TO SUDLERSVILLE			
					08.270	PUMPING STATION			
					08.350		2	40I	
					08.400 MU 70	WAYNE ST			
					08.430		2	36I	
					08.460	SUDLERSVILLE ELEMENTARY SCHOOL			
					08.480		2	34I	
					08.480 MU 10	CHARLES ST			
					08.560 MU 40	MAPLE AVE			
					08.570	SUDLERSVILLE POST OFFICE 21668			
					08.690				2,444
NAME: N CHURCH ST					08.690 MD300	E MAIN ST			
					08.690	TRAFFIC SIGNAL			
					08.740	CALVARY ASBURY U.M.C.			
					08.760 MD837	CHURCH CIR			
					08.810	SUDLERSVILLE MIDDLE SCHOOL			
					08.820 MU 50	MILLER ST			
					08.870		2	40I	
					08.870	SUDLERSVILLE V.F.D.			
					08.890		2	22I	

\*A,B = UNIMPROVED; C = GRADED & DRAINED; D,E = SOIL, GRAVEL, STONE; F,G = LOW TYPE BITUMINOUS  
H,I = HIGH TYPE BITUMINOUS; J = CONCRETE; K = BRICK; L = BLOCK

STATE HIGHWAY LOCATION REFERENCE

COUNTY: QUEEN ANNE'S  
DISTRICT: 2  
DATE: 12/31/13

ROUTE NUMBER: MD 313 CONTINUED

INVENTORY DIRECTION: NORTH

ROUTE NAME: MILLINGTON RD

STATE SYSTEM	FUNCTIONAL CLASS	MEDIAN TYPE	ACCESS CONTROL	NHS	MILEPOINT	MILEPOINT DESCRIPTION	MARKED LANES	SURFACE WIDTH/TYPE*	AADT
STATE SECONDARY	R RUR MAJ COLL	NONE (UNDIV)	NONE	NOT NHS	09.080	OUT CORP LMTS SUDLERSVILLE	2	22I	2,444
					09.080	SPEED LIMIT 40 MPH			
					09.130	SIGN: SUDLERSVILLE			
					09.140	SIGN: BIKE ROUTE			
					09.290	SPEED LIMIT 50 MPH			
					09.810 CO 43	COLEMAN RD			
					11.020	MUDFORD LA (PVT)			
					11.530 CO 49	HACKETT CORNER RD			
					12.420	SIGN: BIKE ROUTE			
					12.510				1,964
					12.510 MD544A	MCGINNES RD			
					13.134	IMMANUEL LN			
					13.196 CO290	LEGION RD			
					13.230	SPUR TO LEGION RD			
					13.400 SR 2	FISHING LAKE LA			
					13.420		2	22J	
					13.420	BEGIN BRIDGE			
					13.430	STRUC #17031 UNICORN BRANCH			
					13.440		2	22I	
					13.440	END BRIDGE			
					13.510 CO 44	GROFF RD			
					13.560 CO313	PFALZGROFF RD			
					13.720	ROSES LA			
					13.800 CO413	LIME LANDING RD			
					14.060	HARDWOOD MILLS RD (PVT)			
					14.150	PEARCE RD (PVT)			
					14.190 CO 45	LITTLE GLANDING RD			
					14.350	SPEED LIMIT 40 MPH			
NAME: SASSAFRAS ST U					14.490	IN CORP LMTS MILLINGTON			
					14.490 CO387	HIGH BRIDGE RD			
					14.510		2	24I	
					14.540	SPEED LIMIT 25 MPH			
					14.720	SIGN: WELCOME TO MILLINGTON			
					14.730	MILLINGTON WATER TREATMENT PLANT			
					14.760	BEGIN BRIDGE			

\*A,B = UNIMPROVED; C = GRADED & DRAINED; D,E = SOIL,GRAVEL,STONE; F,G = LOW TYPE BITUMINOUS  
H,I = HIGH TYPE BITUMINOUS; J = CONCRETE; K = BRICK; L = BLOCK

STATE HIGHWAY LOCATION REFERENCE

COUNTY: QUEEN ANNE'S  
DISTRICT: 2  
DATE: 12/31/13

**ROUTE NUMBER: MD 313 CONTINUED**

INVENTORY DIRECTION: NORTH

ROUTE NAME: SASSAFRAS ST

STATE SYSTEM	FUNCTIONAL CLASS	MEDIAN TYPE	ACCESS CONTROL	NHS	MILEPOINT	MILEPOINT DESCRIPTION	MARKED LANES	SURFACE WIDTH/TYPE*	AADT
STATE SECONDARY	U RUR MAJ COLL	NONE (UNDIV)	NONE	NOT NHS	14.780	STRUC #17030 CHESTER RIVER	2	24I	1,964
					14.780	KENT CO/L			

**ROUTE NUMBER: MD 404**

INVENTORY DIRECTION: EAST

ROUTE NAME: QUEEN ANNES HWY

STATE SYSTEM	FUNCTIONAL CLASS	MEDIAN TYPE	ACCESS CONTROL	NHS	MILEPOINT	MILEPOINT DESCRIPTION	MARKED LANES	SURFACE WIDTH/TYPE*	AADT
STATE PRIMARY	R RUR OPA	NONE (UNDIV)	NONE	NHS	00.000		2	24I	15,272
					00.000	TALBOT CO/L			
					00.030				
					00.120		2	24J	
					00.120	BEGIN BRIDGE			
					00.130	STRUC #17032 NORWICH CREEK			
					00.140		2	24I	
					00.140	END BRIDGE			
					00.200	MILE MARKER 6.0			
					00.250	DRAINAGE STRUC #17009X0			
					00.450	CO124 PINDER RD			
		PAINTED			00.787				
		NONE (UNDIV)			00.873		2	42I	
					00.897		2	24I	
					00.950	SPUR FR MD 309			
					00.970	SPUR TO MD 309			
					00.980				19,745
					00.980	MD309 STARR RD			
					00.980	TRAFFIC SIGNAL			
					01.000	SPUR FR MD 309			
					01.000	SPUR TO MD 309			
		PAINTED			01.050				
		NONE (UNDIV)			01.104				
					01.190	MD303 MAIN ST			
					01.200	MILE MARKER 7.0			
					01.280	SPEED LIMIT 55 MPH			
					01.430	ATR STATION #0036 (CABINET EB/L)			

\*A,B = UNIMPROVED; C = GRADED & DRAINED; D,E = SOIL, GRAVEL, STONE; F,G = LOW TYPE BITUMINOUS  
H,I = HIGH TYPE BITUMINOUS; J = CONCRETE; K = BRICK; L = BLOCK

STATE HIGHWAY LOCATION REFERENCE

COUNTY: QUEEN ANNE'S  
DISTRICT: 2  
DATE: 12/31/13

**ROUTE NUMBER: MD 404 CONTINUED**

INVENTORY DIRECTION: EAST

ROUTE NAME: QUEEN ANNES HWY

STATE SYSTEM	FUNCTIONAL CLASS	MEDIAN TYPE	ACCESS CONTROL	NHS	MILEPOINT	MILEPOINT DESCRIPTION	MARKED LANES	SURFACE WIDTH/TYPE*	AADT
STATE PRIMARY	R RUR OPA	NONE (UNDIV)	NONE	NHS	01.450		2	24J	19,745
					01.450	BEGIN BRIDGE			
					01.470	STRUC #5015 TUCKAHOE CREEK			
					01.470	CAROLINE CO/L			

**ROUTE NUMBER: MD 405**

INVENTORY DIRECTION: NORTH

ROUTE NAME: PRICE STATION RD

STATE SYSTEM	FUNCTIONAL CLASS	MEDIAN TYPE	ACCESS CONTROL	NHS	MILEPOINT	MILEPOINT DESCRIPTION	MARKED LANES	SURFACE WIDTH/TYPE*	AADT
STATE SECONDARY	R RUR MINOR COLL	NONE (UNDIV)	NONE	NOT NHS	00.000		2	22I	730
					00.000 MD304A	RUTHSBURG RD			
					00.000	STOP SIGN			
					01.720 CO398	SHAWN RD			
					02.240	DRAINAGE STRUC #17098X0			
					02.490 CO 84	COX SAWMILL RD			
					02.719	CEMETERY			
					02.760				790
					02.760 CO 82	ROE INGLESIDE RD			
					02.760 CO396	HOPE RD			
					03.570	DRAINAGE #17043X0 GERMAN BRANCH			
					03.600	ROSEVILLE MEMORIAL CEMETERY			
					03.880 CO397	MURPHY RD			
					03.880 CO 86	CLARK CORNER RD			
					04.240 CO 87	SENEY RD			
					04.620	DRAINAGE 36" CMP			
					05.170	DIXON STABLE LN			
					05.720	SPEED LIMIT 30 MPH			
					05.820 CO117	HAYDEN AVE			
					05.890 CO116	MASSEY AVE			
					05.940		2	24I	
					05.940	R/R #MDDE 526 394 X			
					05.950		2	30I	
					05.950 CO400	CARVILLE PRICE RD			
					05.950 CO 95	RABBIT HILL RD			

\*A,B = UNIMPROVED; C = GRADED & DRAINED; D,E = SOIL, GRAVEL, STONE; F,G = LOW TYPE BITUMINOUS  
H,I = HIGH TYPE BITUMINOUS; J = CONCRETE; K = BRICK; L = BLOCK

STATE HIGHWAY LOCATION REFERENCE

COUNTY: QUEEN ANNE'S  
DISTRICT: 2  
DATE: 12/31/13

**ROUTE NUMBER: MD 405 CONTINUED**

INVENTORY DIRECTION: NORTH

ROUTE NAME: PRICE STATION RD

STATE SYSTEM	FUNCTIONAL CLASS	MEDIAN TYPE	ACCESS CONTROL	NHS	MILEPOINT	MILEPOINT DESCRIPTION	MARKED LANES	SURFACE WIDTH/TYPE*	AADT
STATE SECONDARY	R RUR MAJ COLL	NONE (UNDIV)	NONE	NOT NHS	05.980		2	24I	1,910
					05.980 US301	BLUE STAR MEMORIAL HWY			
					05.980	STOP SIGN			
					06.080		2	22I	
					06.080	STOP SIGN			
					06.080 US301	BLUE STAR MEMORIAL HWY (SB/L)			
					06.120 CO393	CEDAR LA			
					06.320	SPEED LIMIT 50 MPH			
					07.270 CO 77	FLAT IRON SQUARE RD			
					07.270 CO393	CEDAR LA			
					07.440 CO115	GRANNY BRANCH RD			
					08.090 CO830	EAGLE MANOR DR			
					08.119 CO817	DABBLING CT			
					08.275	MANED GOOSE CT			
					08.440	SPUR FR CHURCHILL TRANSFER STATION			
					08.490	STRUC #17033 SOUTHEAST CREEK			
					08.590	STOP SIGN			
					08.590 MD 19	ROBERTS STATION RD			

**ROUTE NUMBER: MD 456**

INVENTORY DIRECTION: NORTH

ROUTE NAME: DEL RHODES AVE

STATE SYSTEM	FUNCTIONAL CLASS	MEDIAN TYPE	ACCESS CONTROL	NHS	MILEPOINT	MILEPOINT DESCRIPTION	MARKED LANES	SURFACE WIDTH/TYPE*	AADT
STATE SECONDARY	R RUR MINOR COLL	CURBED	NONE	NOT NHS	00.000		2	40I	694
		PAINTED			00.000 US 50	OCEAN GATEWAY			
		NONE (UNDIV)			00.020				
					00.040		2	22I	
					00.040 US 50QB	NO NAME			
					00.060	SPEED LIMIT 30 MPH			
					00.090	SIGN: QUEENSTOWN			
	U				00.470	STRUC #1703500 WYE RIVER			
					00.470	IN CORP LMTS QUEENSTOWN			
					00.560 MD656	FRIELS RD			
		PAINTED			00.860		2	24I	

\*A,B = UNIMPROVED; C = GRADED & DRAINED; D,E = SOIL, GRAVEL, STONE; F,G = LOW TYPE BITUMINOUS  
H,I = HIGH TYPE BITUMINOUS; J = CONCRETE; K = BRICK; L = BLOCK

STATE HIGHWAY LOCATION REFERENCE

COUNTY: QUEEN ANNE'S  
DISTRICT: 2  
DATE: 12/31/13

**ROUTE NUMBER: MD 456 CONTINUED**

INVENTORY DIRECTION: NORTH

ROUTE NAME: DEL RHODES AVE

STATE SYSTEM	FUNCTIONAL CLASS	MEDIAN TYPE	ACCESS CONTROL	NHS	MILEPOINT	MILEPOINT DESCRIPTION	MARKED LANES	SURFACE WIDTH/TYPE*	AADT
STATE SECONDARY	U RUR MINOR COLL	PAINTED	NONE	NOT NHS	00.860	MD 456 (SB/L)	2	24I	694
		CURBED			00.870		2	32I	
					00.880 US301	BLUE STAR MEMORIAL HWY			

**ROUTE NUMBER: MD 456A**

INVENTORY DIRECTION: NORTH

ROUTE NAME: DEL RHODES AVE

STATE SYSTEM	FUNCTIONAL CLASS	MEDIAN TYPE	ACCESS CONTROL	NHS	MILEPOINT	MILEPOINT DESCRIPTION	MARKED LANES	SURFACE WIDTH/TYPE*	AADT
STATE SECONDARY	U RUR MINOR COLL	CURBED	NONE	NOT NHS	00.000		2	24I	904
		PAINTED			00.000 US301	BLUE STAR MEMORIAL HWY (SB/L)			
					00.030				
					00.040	SIGN: QUEENSTOWN			
					00.040	MD 456A (SB/L)			
					00.050 OP278	CLAY DR			
					00.055 MU 90	MELVIN AVE			
					00.085	SPEED LIMIT 25 MPH			
		NONE (UNDIV)			00.100 MU 7	OLDE POINT LA			
					00.140		2	22I	
					00.140 MU 30	DUDLEY AVE			
					00.260 MU130	WALL ST			
					00.280		2	24I	
					00.300	QUEENSTOWN POST OFFICE 21658			
					00.320 MD 18C	MAIN ST			
					00.320	STOP SIGN			

**ROUTE NUMBER: MD 481**

INVENTORY DIRECTION: NORTH

ROUTE NAME: DAMSONTOWN RD

STATE SYSTEM	FUNCTIONAL CLASS	MEDIAN TYPE	ACCESS CONTROL	NHS	MILEPOINT	MILEPOINT DESCRIPTION	MARKED LANES	SURFACE WIDTH/TYPE*	AADT
STATE SECONDARY	R RUR MINOR COLL	NONE (UNDIV)	NONE	NOT NHS	00.000		2	20I	630
					00.000 MD309	STARR RD			
					00.000	STOP SIGN			
					00.110	SPEED LIMIT 50 MPH			

\*A,B = UNIMPROVED; C = GRADED & DRAINED; D,E = SOIL, GRAVEL, STONE; F,G = LOW TYPE BITUMINOUS  
H,I = HIGH TYPE BITUMINOUS; J = CONCRETE; K = BRICK; L = BLOCK

STATE HIGHWAY LOCATION REFERENCE

COUNTY: QUEEN ANNE'S  
DISTRICT: 2  
DATE: 12/31/13

**ROUTE NUMBER: MD 481 CONTINUED**

INVENTORY DIRECTION: NORTH

ROUTE NAME: DAMSONTOWN RD

STATE SYSTEM	FUNCTIONAL CLASS	MEDIAN TYPE	ACCESS CONTROL	NHS	MILEPOINT	MILEPOINT DESCRIPTION	MARKED LANES	SURFACE WIDTH/TYPE*	AADT
STATE SECONDARY	R RUR MINOR COLL	NONE (UNDIV)	NONE	NOT NHS	00.700 CO119	CROUSE MILL RD	2	20I	630
					00.845	IDLEWEISS LN			
					01.030	DRAINAGE STRUC			
					01.055	DRAINAGE STRUC			
					01.230	DRAINAGE STRUC			
					01.414	DRAINAGE STRUC			
					02.160 CO118	GREENVILLE RD			
					02.580		2	20J	
					02.580	BEGIN BRIDGE			
					02.590	STRUC #17036 BLOCKSTON BRANCH			
					02.600		2	20I	
					02.600	END BRIDGE			
					02.720	DRAINAGE 36" RCP			
					03.050 CO126	CROUSE MILL RD			
					03.812	DRAINAGE STRUC			
					03.870	DRAINAGE STRUC #17097X0			
					04.564	DRAINAGE STRUC			
					05.020	SPEED LIMIT 25 MPH			
					05.033	RUTHSBURG COMMUNITY CENTER			
					05.130	STOP SIGN			
					05.130 MD304A	RUTHSBURG RD			
					05.130 CO399	DEAN RD (AHEAD)			

**ROUTE NUMBER: MD 544**

INVENTORY DIRECTION: EAST

ROUTE NAME: MCGINNES RD

STATE SYSTEM	FUNCTIONAL CLASS	MEDIAN TYPE	ACCESS CONTROL	NHS	MILEPOINT	MILEPOINT DESCRIPTION	MARKED LANES	SURFACE WIDTH/TYPE*	AADT
STATE SECONDARY	R RUR MAJ COLL	NONE (UNDIV)	NONE	NOT NHS	00.000		2	24I	2,575
					00.000 MD213	CHURCH HILL RD			
					00.000	STOP SIGN			
					00.010	SPUR TO MD 213			
					00.220	SPEED LIMIT 55 MPH			
					00.560	HYBARC FARM LA (PVT)			
					01.390	DRAINAGE STRUC #17030X0			

\*A,B = UNIMPROVED; C = GRADED & DRAINED; D,E = SOIL, GRAVEL, STONE; F,G = LOW TYPE BITUMINOUS  
H,I = HIGH TYPE BITUMINOUS; J = CONCRETE; K = BRICK; L = BLOCK

STATE HIGHWAY LOCATION REFERENCE

COUNTY: QUEEN ANNE'S  
DISTRICT: 2  
DATE: 12/31/13

ROUTE NUMBER: MD 544 CONTINUED

INVENTORY DIRECTION: EAST

ROUTE NAME: MCGINNES RD

STATE SYSTEM	FUNCTIONAL CLASS	MEDIAN TYPE	ACCESS CONTROL	NHS	MILEPOINT	MILEPOINT DESCRIPTION	MARKED LANES	SURFACE WIDTH/TYPE*	AADT
STATE SECONDARY	R RUR MAJ COLL	NONE (UNDIV)	NONE	NOT NHS	01.780 CO381	LEVERAGE RD	2	24I	2,575
					01.780 CO 9	KIBLER RD			
					02.190	DRAINAGE 36" RCP			
					02.580	DRAINAGE 36" RCP			
					02.710	CEMETERY			
					02.920 CO 10	EWINGTOWN RD			
					02.960	DRAINAGE STRUC #17029X0 FOREMAN BRANCH			
					03.390 CO 12	DOUBLE CREEK RD			
					03.530	COTTON TAIL RD (PVT)			
					03.620	WESTWOOD LA			
					03.640	KLINEFELLAR LN			
					04.123	DRAINAGE STRUC #17068X0			
					04.330 CO 18	BOWERS RD			
					04.720	SPUR FR DEEP LANDING RD			
					04.730				2,455
					04.730 CO 13	DEEP LANDING RD			
					04.730 CO383	BURCHARD SAWMILL RD			
					04.740	SPUR FR BURCHARD SAWMILL RD			
					05.050	TWIN OAKS FARM LA (PVT)			
					05.110	DRAINAGE STRUC #17028X0			
					05.400	AMBER WAY (PVT)			
					05.696	BLUE HERON FARM LN			
					05.930	STRUC #17045 PEARL CREEK			
					06.070 CO 27	FOURTH ST			
					06.070 CO 25	PINE TREE RD			
					06.990				1,545
					06.990 MD290	DUDLEY CORNER RD			
					06.990	STOP SIGN			
					07.000	BEGIN CEMETERY			
					07.170	END CEMETERY			
					07.357	DRAINAGE STRUC #17070X0			
					07.540		2	24J	
					07.540	BEGIN BRIDGE			
					07.550	STRUC #17038 RED LION BRANCH			

\*A,B = UNIMPROVED; C = GRADED & DRAINED; D,E = SOIL, GRAVEL, STONE; F,G = LOW TYPE BITUMINOUS  
H,I = HIGH TYPE BITUMINOUS; J = CONCRETE; K = BRICK; L = BLOCK

STATE HIGHWAY LOCATION REFERENCE

COUNTY: QUEEN ANNE'S  
DISTRICT: 2  
DATE: 12/31/13

**ROUTE NUMBER: MD 544 CONTINUED**

INVENTORY DIRECTION: EAST

ROUTE NAME: MCGINNES RD

STATE SYSTEM	FUNCTIONAL CLASS	MEDIAN TYPE	ACCESS CONTROL	NHS	MILEPOINT	MILEPOINT DESCRIPTION	MARKED LANES	SURFACE WIDTH/TYPE*	AADT
STATE SECONDARY	R RUR MAJ COLL	NONE (UNDIV)	NONE	NOT NHS	07.560		2	24I	1,545
					07.560	END BRIDGE			
					07.580 CO 30	JIM JUNGLE RD			
					07.880	DOGWOOD LODGE LA (PVT)			
					07.980 CO 36	PERRY LYNCH RD			
					08.020	PINE FOREST FARM LA (PVT)			
					08.196	FOX FIELD LN			
					08.470 CO420	FORDS LANDING LA			
					08.540	DRAINAGE STRUC #17027X0			
					08.740 CO 37	LINDSAY RD			
					08.847	SPRING LANDING LN			
					09.010	DRAINAGE STRUC #17071X0			
					09.080 CO 42	CHESTER RIVER HEIGHTS RD			
					09.080 CO386	RED LION BRANCH RD			
					09.290	DIRECTIONAL CROSSOVER			
					09.290	STOP SIGN			
					09.290 US301	BLUE STAR MEMORIAL HWY (SB/L)			

**ROUTE NUMBER: MD 544A**

INVENTORY DIRECTION: EAST

ROUTE NAME: MCGINNES RD

STATE SYSTEM	FUNCTIONAL CLASS	MEDIAN TYPE	ACCESS CONTROL	NHS	MILEPOINT	MILEPOINT DESCRIPTION	MARKED LANES	SURFACE WIDTH/TYPE*	AADT
STATE SECONDARY	R RUR MAJ COLL	NONE (UNDIV)	NONE	NOT NHS	00.000		2	24I	1,940
					00.000 US301	BLUE STAR MEMORIAL HWY			
					00.000	STOP SIGN			
					00.000	DIRECTIONAL CROSSOVER			
					00.190	STOP SIGN			
					00.190 MD313	MILLINGTON RD			

**ROUTE NUMBER: MD 552**

INVENTORY DIRECTION: NORTH

ROUTE NAME: DOMINION RD

STATE SYSTEM	FUNCTIONAL CLASS	MEDIAN TYPE	ACCESS CONTROL	NHS	MILEPOINT	MILEPOINT DESCRIPTION	MARKED LANES	SURFACE WIDTH/TYPE*	AADT
--------------	------------------	-------------	----------------	-----	-----------	-----------------------	--------------	---------------------	------

\*A,B = UNIMPROVED; C = GRADED & DRAINED; D,E = SOIL, GRAVEL, STONE; F,G = LOW TYPE BITUMINOUS  
H,I = HIGH TYPE BITUMINOUS; J = CONCRETE; K = BRICK; L = BLOCK

STATE HIGHWAY LOCATION REFERENCE

COUNTY: QUEEN ANNE'S  
DISTRICT: 2  
DATE: 12/31/13

ROUTE NUMBER: MD 552 CONTINUED

INVENTORY DIRECTION: NORTH

ROUTE NAME: DOMINION RD

STATE SYSTEM	FUNCTIONAL CLASS	MEDIAN TYPE	ACCESS CONTROL	NHS	MILEPOINT	MILEPOINT DESCRIPTION	MARKED LANES	SURFACE WIDTH/TYPE*	AADT
STATE SECONDARY	R RUR LOCAL	NONE (UNDIV)	NONE	NOT NHS	00.000		2	20I	5,395
					00.000	CO199 LITTLE CREEK RD (BACK)			
					00.000	SIGN: BEGIN STATE MAINTENANCE			
					00.010	SHINING LIGHT PILLAR OF TRUTH CHURCH			
					00.030	CO196 1ST ST			
					00.040		2	24I	
					00.040	OP 13 GREEN LEA RD			
					00.060	SPEED LIMIT 40 MPH			
					00.319	SPUR FR MD 552			
	RUR MINOR COLL				00.340				
					00.340	CO195 PARSON ISLAND RD			
					00.370	SPUR FR PARSON ISLAND RD			
					00.370	SPUR TO MD 552			
					00.550	SPEED LIMIT 50 MPH			
					01.040	CO194 NEWTOWN RD			
					01.354	SPEED LIMIT 40 MPH			
					01.580	CO193 GOODHANDS CREEK RD			
					01.600	KINGSLEY METHODIST CHURCH CEMETERY			
					01.630	HARLEY LN			
					01.730	STACEY DR (PVT)			
					01.770	CO192 PRICE RD			
					01.820	CO701 LEE RD			
					01.920	CO732 CROSS CREEK CT			
		PAINTED			01.980				
		CENTER TLA (UNDIV)			02.031				
		NONE (UNDIV)			02.065				
					02.100	SPUR TO MD 18B			
	URB COLL				02.110				
					02.110	MD 18B MAIN ST			
					02.110	TRAFFIC SIGNAL			
					02.120	SPUR TO MD 18B			
		CENTER TLA (UNDIV)			02.140		3	36I	
		PAINTED			02.180		2	28I	
					02.180	SPUR FR US 50			

\*A,B = UNIMPROVED; C = GRADED & DRAINED; D,E = SOIL, GRAVEL, STONE; F,G = LOW TYPE BITUMINOUS  
H,I = HIGH TYPE BITUMINOUS; J = CONCRETE; K = BRICK; L = BLOCK

STATE HIGHWAY LOCATION REFERENCE

COUNTY: QUEEN ANNE'S  
DISTRICT: 2  
DATE: 12/31/13

**ROUTE NUMBER: MD 552 CONTINUED**

INVENTORY DIRECTION: NORTH

ROUTE NAME: DOMINION RD

STATE SYSTEM	FUNCTIONAL CLASS	MEDIAN TYPE	ACCESS CONTROL	NHS	MILEPOINT	MILEPOINT DESCRIPTION	MARKED LANES	SURFACE WIDTH/TYPE*	AADT
STATE SECONDARY	R URB COLL	CURBED	NONE	NOT NHS	02.190		2	28I	5,395
					02.200 US 50	BLUE STAR MEMORIAL HWY			
					02.200	EXIT #39B			

**ROUTE NUMBER: MD 552A**

INVENTORY DIRECTION: NORTH

ROUTE NAME: CHESTER STATION RD

STATE SYSTEM	FUNCTIONAL CLASS	MEDIAN TYPE	ACCESS CONTROL	NHS	MILEPOINT	MILEPOINT DESCRIPTION	MARKED LANES	SURFACE WIDTH/TYPE*	AADT
STATE SECONDARY	R RUR LOCAL	CURBED	NONE	NOT NHS	00.000		2	24I	199
					00.000	EXIT #39B			
					00.000 US 50	BLUE STAR MEMORIAL HWY (WB/L)			
		PAINTED			00.010				
		NONE (UNDIV)			00.020				
					00.020	MD 552A (SB/L)			
					00.080	STOP SIGN			
					00.080 MD 18T	PINEY CREEK RD			
					00.080 CO190	PINEY CREEK RD			

**ROUTE NUMBER: MD 656**

INVENTORY DIRECTION: EAST

ROUTE NAME: FRIELS RD

STATE SYSTEM	FUNCTIONAL CLASS	MEDIAN TYPE	ACCESS CONTROL	NHS	MILEPOINT	MILEPOINT DESCRIPTION	MARKED LANES	SURFACE WIDTH/TYPE*	AADT
STATE SECONDARY	U RUR LOCAL	NONE (UNDIV)	NONE	NOT NHS	00.000		2	22I	300
					00.000 MD 18S	MAIN ST			
					00.000 MU 15	OUTLET CENTER DR			
					00.000	STOP SIGN			
					00.040	DRAINAGE 2 - 36" RCP SQUASHED			
					00.100	SPEED LIMIT 40 MPH			
	R				00.120				0
					00.120	OUT CORP LMTS QUEENSTOWN			
					00.200				300
	U				00.590	IN CORP LMTS QUEENSTOWN			
					00.700	STOP SIGN			

\*A,B = UNIMPROVED; C = GRADED & DRAINED; D,E = SOIL, GRAVEL, STONE; F,G = LOW TYPE BITUMINOUS  
H,I = HIGH TYPE BITUMINOUS; J = CONCRETE; K = BRICK; L = BLOCK

STATE HIGHWAY LOCATION REFERENCE

COUNTY: QUEEN ANNE'S  
DISTRICT: 2  
DATE: 12/31/13

**ROUTE NUMBER: MD 656 CONTINUED**

INVENTORY DIRECTION: EAST

ROUTE NAME: FRIELS RD

STATE SYSTEM	FUNCTIONAL CLASS	MEDIAN TYPE	ACCESS CONTROL	NHS	MILEPOINT	MILEPOINT DESCRIPTION	MARKED LANES	SURFACE WIDTH/TYPE*	AADT
STATE SECONDARY	U RUR LOCAL	NONE (UNDIV)	NONE	NOT NHS	00.700 MD456	DEL RHODES AVE	2	22I	300

**ROUTE NUMBER: MD 662**

INVENTORY DIRECTION: NORTH

ROUTE NAME: OLD WYE MILLS RD

STATE SYSTEM	FUNCTIONAL CLASS	MEDIAN TYPE	ACCESS CONTROL	NHS	MILEPOINT	MILEPOINT DESCRIPTION	MARKED LANES	SURFACE WIDTH/TYPE*	AADT
STATE SECONDARY	R RUR MINOR COLL	NONE (UNDIV)	NONE	NOT NHS	00.000		2	22I	854
					00.000	TALBOT CO/L			
					00.060	STRUC #17039 WYE EAST RIVER			
	RUR LOCAL				00.080				
NAME: WYE MILLS RD					00.080 MD213	COLLEGE DR			
					00.120	DRAINAGE STRUC #17057X0			
					00.130	SPEED LIMIT 30 MPH			
					00.130	PUMPING STATION			
					00.530	SPEED LIMIT 40 MPH			
					00.575	WATER TOWER			
					00.585	RADIO TOWER			
					00.630	WYE MILLS GARDEN LN			
					00.830	CHESAPEAKE COLLEGE			
					01.050 CO153	FOREMANS LANDING RD			
					01.370 MD662A	NO NAME			
					01.400	STOP SIGN			
					01.400 US 50	OCEAN GATEWAY			

**ROUTE NUMBER: MD 662A**

INVENTORY DIRECTION: SOUTH

ROUTE NAME: NO NAME

STATE SYSTEM	FUNCTIONAL CLASS	MEDIAN TYPE	ACCESS CONTROL	NHS	MILEPOINT	MILEPOINT DESCRIPTION	MARKED LANES	SURFACE WIDTH/TYPE*	AADT
STATE SECONDARY	R RUR LOCAL	NONE (UNDIV)	NONE	NOT NHS	00.000		1	12I	0
					00.000 US 50	OCEAN GATEWAY			
					00.080 MD662	WYE MILLS RD			

\*A,B = UNIMPROVED; C = GRADED & DRAINED; D,E = SOIL, GRAVEL, STONE; F,G = LOW TYPE BITUMINOUS  
H,I = HIGH TYPE BITUMINOUS; J = CONCRETE; K = BRICK; L = BLOCK

STATE HIGHWAY LOCATION REFERENCE

COUNTY: QUEEN ANNE'S  
DISTRICT: 2  
DATE: 12/31/13

**ROUTE NUMBER:** MD 759B  
**INVENTORY DIRECTION:** EAST  
**ROUTE NAME:** LOVE POINT RD

STATE SYSTEM	FUNCTIONAL CLASS	MEDIAN TYPE	ACCESS CONTROL	NHS	MILEPOINT	MILEPOINT DESCRIPTION	MARKED LANES	SURFACE WIDTH/TYPE*	AADT
STATE SECONDARY	R URB LOCAL	NONE (UNDIV)	NONE	NOT NHS	00.000		2	22I	0
					00.000	ROAD END: GUARDRAIL			
					00.040 OP 55	CABLE HOUSE RD			
					00.190	DRAINAGE 3 - 48" CMP			
					00.210	STOP SIGN			
					00.210 MD 18A	MAIN ST			
					00.210 CO281	LOVE POINT RD (AHEAD)			

**ROUTE NUMBER:** MD 802  
**INVENTORY DIRECTION:** NORTH  
**ROUTE NAME:** BATTS NECK RD

STATE SYSTEM	FUNCTIONAL CLASS	MEDIAN TYPE	ACCESS CONTROL	NHS	MILEPOINT	MILEPOINT DESCRIPTION	MARKED LANES	SURFACE WIDTH/TYPE*	AADT
STATE SECONDARY	R URB LOCAL	NONE (UNDIV)	NONE	NOT NHS	00.000		2	22I	462
					00.000 CO477	BALTIMORE DR (BACK)			
					00.000 MD 8	ROMANCOKE RD			
					00.000	STOP SIGN			
					00.040		2	18I	
					00.040	SPEED LIMIT 25 MPH			
					00.290 CO226	BATTS NECK RD			
					00.290 MD 8A	BATTS NECK RD			
					00.290	STOP SIGN			
					00.510	DODD LN			
					00.980		2	26I	
					00.990	MATAPEAKE FARM LN			
					01.020	STOP SIGN			
					01.020 MD 8	ROMANCOKE RD			

**ROUTE NUMBER:** MD 834  
**INVENTORY DIRECTION:** EAST  
**ROUTE NAME:** HAYDEN CLARK RD

STATE SYSTEM	FUNCTIONAL CLASS	MEDIAN TYPE	ACCESS CONTROL	NHS	MILEPOINT	MILEPOINT DESCRIPTION	MARKED LANES	SURFACE WIDTH/TYPE*	AADT
STATE SECONDARY	R RUR LOCAL	NONE (UNDIV)	NONE	NOT NHS	00.000		2	48I	1,498
					00.000 CO403	WHITE MARSH RD			

\*A,B = UNIMPROVED; C = GRADED & DRAINED; D,E = SOIL, GRAVEL, STONE; F,G = LOW TYPE BITUMINOUS  
H,I = HIGH TYPE BITUMINOUS; J = CONCRETE; K = BRICK; L = BLOCK

STATE HIGHWAY LOCATION REFERENCE

COUNTY: QUEEN ANNE'S  
DISTRICT: 2  
DATE: 12/31/13

**ROUTE NUMBER: MD 834 CONTINUED**

INVENTORY DIRECTION: EAST

ROUTE NAME: HAYDEN CLARK RD

STATE SYSTEM	FUNCTIONAL CLASS	MEDIAN TYPE	ACCESS CONTROL	NHS	MILEPOINT	MILEPOINT DESCRIPTION	MARKED LANES	SURFACE WIDTH/TYPE*	AADT
STATE SECONDARY	R RUR LOCAL	NONE (UNDIV)	NONE	NOT NHS	00.000 CO115	GRANNY BRANCH RD	2	48I	1,498
					00.020		2	26I	0
					00.020	STOP SIGN			
					00.020 US301	BLUE STAR MEMORIAL HWY (SB/L)			
					00.070	BAY COUNTRY WELCOME CENTER			
					00.130				1,498
					00.130 US301	BLUE STAR MEMORIAL HWY			
					00.130	STOP SIGN			
					00.150		2	20I	
					00.150 CO400	CARVILLE PRICE RD			
					00.160	R/R #MDDE 526 389 B			
					00.160 CO 94	HAYDEN RD (AHEAD)			

**ROUTE NUMBER: MD 835**

INVENTORY DIRECTION: NORTH

ROUTE NAME: SEWARD MARINA RD

STATE SYSTEM	FUNCTIONAL CLASS	MEDIAN TYPE	ACCESS CONTROL	NHS	MILEPOINT	MILEPOINT DESCRIPTION	MARKED LANES	SURFACE WIDTH/TYPE*	AADT
STATE SECONDARY	R RUR LOCAL	NONE (UNDIV)	NONE	NOT NHS	00.000		2	24I	199
					00.000 MD 18B	MAIN ST			
					00.000	STOP SIGN			
		PAINTED			00.100				
					00.100	MD 835 (SB/L)			
		CURBED			00.110				
					00.130 US 50	BLUE STAR MEMORIAL HWY			
					00.130	EXIT #42			

**ROUTE NUMBER: MD 835A**

INVENTORY DIRECTION: EAST

ROUTE NAME: PIER ONE RD

STATE SYSTEM	FUNCTIONAL CLASS	MEDIAN TYPE	ACCESS CONTROL	NHS	MILEPOINT	MILEPOINT DESCRIPTION	MARKED LANES	SURFACE WIDTH/TYPE*	AADT
STATE SECONDARY	R URB LOCAL	NONE (UNDIV)	NONE	NOT NHS	00.000		2	20I	4,810
					00.000 CO329	PIER ONE RD (BACK)			
					00.020		2	36I	

\*A,B = UNIMPROVED; C = GRADED & DRAINED; D,E = SOIL, GRAVEL, STONE; F,G = LOW TYPE BITUMINOUS  
H,I = HIGH TYPE BITUMINOUS; J = CONCRETE; K = BRICK; L = BLOCK

STATE HIGHWAY LOCATION REFERENCE

COUNTY: QUEEN ANNE'S  
DISTRICT: 2  
DATE: 12/31/13

**ROUTE NUMBER: MD 835A CONTINUED**

INVENTORY DIRECTION: EAST

ROUTE NAME: THOMPSON CREEK SERVICE RD

STATE SYSTEM	FUNCTIONAL CLASS	MEDIAN TYPE	ACCESS CONTROL	NHS	MILEPOINT	MILEPOINT DESCRIPTION	MARKED LANES	SURFACE WIDTH/TYPE*	AADT
STATE SECONDARY	R RUR LOCAL	NONE (UNDIV)	NONE	NOT NHS	00.070		2	22I	4,810
					00.070 MD 8	ROMANCOKE RD			
					00.070	TRAFFIC SIGNAL			
					00.130	SPEED LIMIT 35 MPH			
					00.450	DRAINAGE STRUC #17001X0			
		PAINTED			00.740		2	20I	
					00.750		2	24I	
		ROUNDAABOUT			00.760				
					00.760	BEGIN ROUNDAABOUT			
					00.765	ROUNDAABOUT			
					00.765 CO210	THOMPSON CREEK RD			
					00.765	SPUR TO US 50			
					00.770	END ROUNDAABOUT			

**ROUTE NUMBER: MD 835B**

INVENTORY DIRECTION: EAST

ROUTE NAME: SADDLER RD

STATE SYSTEM	FUNCTIONAL CLASS	MEDIAN TYPE	ACCESS CONTROL	NHS	MILEPOINT	MILEPOINT DESCRIPTION	MARKED LANES	SURFACE WIDTH/TYPE*	AADT
STATE SECONDARY	R RUR LOCAL	NONE (UNDIV)	NONE	NOT NHS	00.000		2	24I	199
					00.000 CO182	JACKSON CREEK RD			
					00.000 MD 18U	JACKSON CREEK RD			
					00.000 CO530	LONG POINT RD (BACK)			
					00.000	STOP SIGN			
					00.000 MD 18U	JACKSON CREEK RD (SB/L)			
					00.090	SPEED LIMIT 30 MPH			
					00.340 CO261	SADDLERS WAY			
					00.620	STOP SIGN			
					00.620 MD 18V	CHESTER RIVER BEACH RD			

**ROUTE NUMBER: MD 835C**

INVENTORY DIRECTION: EAST

ROUTE NAME: LOVE POINT RD

STATE SYSTEM	FUNCTIONAL CLASS	MEDIAN TYPE	ACCESS CONTROL	NHS	MILEPOINT	MILEPOINT DESCRIPTION	MARKED LANES	SURFACE WIDTH/TYPE*	AADT
--------------	------------------	-------------	----------------	-----	-----------	-----------------------	--------------	---------------------	------

\*A,B = UNIMPROVED; C = GRADED & DRAINED; D,E = SOIL, GRAVEL, STONE; F,G = LOW TYPE BITUMINOUS  
H,I = HIGH TYPE BITUMINOUS; J = CONCRETE; K = BRICK; L = BLOCK

STATE HIGHWAY LOCATION REFERENCE

COUNTY: QUEEN ANNE'S  
DISTRICT: 2  
DATE: 12/31/13

**ROUTE NUMBER: MD 835C CONTINUED**

INVENTORY DIRECTION: EAST

ROUTE NAME: LOVE POINT RD

STATE SYSTEM	FUNCTIONAL CLASS	MEDIAN TYPE	ACCESS CONTROL	NHS	MILEPOINT	MILEPOINT DESCRIPTION	MARKED LANES	SURFACE WIDTH/TYPE*	AADT
STATE SECONDARY	R URB LOCAL	NONE (UNDIV)	NONE	NOT NHS	00.000		2	24I	3,055
					00.000 MD 18A	BUSINESS PKWY			
					00.000	STOP SIGN			
					00.050		2	22I	
					00.080	SPEED LIMIT 30 MPH			
					00.230 CO214	OLD LOVE POINT RD			
					00.330	GLASER LN (PVT)			
					00.340 CO213	LOWERY RD			
					00.380	WOODYARD THICKET DR (PVT)			
					00.510 CO212	CHURCH ST			
					00.583 CO215	COCKEY LA			
NAME: E MAIN ST					00.650 CO281	LOVE POINT RD			
					00.702	CHRIST LUTHERAN CHURCH			
					00.760		1	18I	
					00.760	STOP SIGN			
					00.760	SPUR FR MD 18A			
					00.770 MD 18A	MAIN ST			

**ROUTE NUMBER: MD 835F**

INVENTORY DIRECTION: NORTH

ROUTE NAME: SCHOONER PKWY

STATE SYSTEM	FUNCTIONAL CLASS	MEDIAN TYPE	ACCESS CONTROL	NHS	MILEPOINT	MILEPOINT DESCRIPTION	MARKED LANES	SURFACE WIDTH/TYPE*	AADT
STATE SECONDARY	R RUR LOCAL	CURBED	NONE	NOT NHS	00.000		2	48I	1,622
					00.000 MD 18A	BUSINESS PKWY			
					00.000	STOP SIGN			
					00.050 CO611	SCHOONER PKWY (AHEAD)			

**ROUTE NUMBER: MD 835G**

INVENTORY DIRECTION: EAST

ROUTE NAME: KENT NARROWS RD

STATE SYSTEM	FUNCTIONAL CLASS	MEDIAN TYPE	ACCESS CONTROL	NHS	MILEPOINT	MILEPOINT DESCRIPTION	MARKED LANES	SURFACE WIDTH/TYPE*	AADT
STATE SECONDARY	R RUR LOCAL	NONE (UNDIV)	NONE	NOT NHS	00.000		2	24I	199
					00.000 CO185	KENT NARROWS WAY N			

\*A,B = UNIMPROVED; C = GRADED & DRAINED; D,E = SOIL, GRAVEL, STONE; F,G = LOW TYPE BITUMINOUS  
H,I = HIGH TYPE BITUMINOUS; J = CONCRETE; K = BRICK; L = BLOCK

STATE HIGHWAY LOCATION REFERENCE

COUNTY: QUEEN ANNE'S  
DISTRICT: 2  
DATE: 12/31/13

**ROUTE NUMBER: MD 835G CONTINUED**

INVENTORY DIRECTION: EAST

ROUTE NAME: KENT NARROWS RD

STATE SYSTEM	FUNCTIONAL CLASS	MEDIAN TYPE	ACCESS CONTROL	NHS	MILEPOINT	MILEPOINT DESCRIPTION	MARKED LANES	SURFACE WIDTH/TYPE*	AADT
STATE SECONDARY	R RUR LOCAL	NONE (UNDIV)	NONE	NOT NHS	00.000	STOP SIGN	2	24I	199
					00.010	SPUR FR KENT NARROWS WAY N			
					00.100	SPEED LIMIT 30 MPH			
					00.250	DRAINAGE STRUC #17053X0			
					00.323	DRAINAGE STRUC #17052X0			
		PAINTED			00.340				
					00.340	MD 835G (WB/L)			
		CURBED			00.350				
					00.400	EXIT #42			
					00.400 US 50	BLUE STAR MEMORIAL HWY (WB/L)			

**ROUTE NUMBER: MD 835H**

INVENTORY DIRECTION: EAST

ROUTE NAME: WINCHESTER CREEK RD

STATE SYSTEM	FUNCTIONAL CLASS	MEDIAN TYPE	ACCESS CONTROL	NHS	MILEPOINT	MILEPOINT DESCRIPTION	MARKED LANES	SURFACE WIDTH/TYPE*	AADT
STATE SECONDARY	R RUR LOCAL	NONE (UNDIV)	NONE	NOT NHS	00.000		2	22I	199
					00.000 MD 18W	VFW AVE			
					00.000 CO165	VFW AVE			
					00.000	STOP SIGN			
					00.050		2	24I	
					00.180		2	22I	
					00.240		2	24I	
					00.270	LOUS WAY			
					00.330 CO377	WINCHESTER AVE			
					00.370		2	28I	
					00.370	SPUR TO US 50			
					00.370	STOP SIGN			
					00.380		2	24I	
					00.380	SPUR FR US 50			
					00.380	EXIT #44B FR US 50			
					00.400	SPEED LIMIT 30 MPH			
					00.510		2	22I	
					00.740 MD835I	HISSEY RD			
					00.740	STOP SIGN			

\*A,B = UNIMPROVED; C = GRADED & DRAINED; D,E = SOIL, GRAVEL, STONE; F,G = LOW TYPE BITUMINOUS  
H,I = HIGH TYPE BITUMINOUS; J = CONCRETE; K = BRICK; L = BLOCK

STATE HIGHWAY ADMINISTRATION OF MARYLAND  
HIGHWAY INFORMATION SERVICES DIVISION  
DATA SUPPORT GROUP

STATE HIGHWAY LOCATION REFERENCE

COUNTY: QUEEN ANNE'S  
DISTRICT: 2  
DATE: 12/31/13

**ROUTE NUMBER:** MD 835I  
**INVENTORY DIRECTION:** NORTH  
**ROUTE NAME:** HISSEY RD

STATE SYSTEM	FUNCTIONAL CLASS	MEDIAN TYPE	ACCESS CONTROL	NHS	MILEPOINT	MILEPOINT DESCRIPTION	MARKED LANES	SURFACE WIDTH/TYPE*	AADT
STATE SECONDARY	R RUR LOCAL	CURBED	NONE	NOT NHS	00.000		2	24I	199
					00.000	EXIT #45A			
					00.000	US 50			
		PAINTED			00.020	BLUE STAR MEMORIAL HWY (WB/L)			
		NONE (UNDIV)			00.030		2	30I	
					00.030	MD 835-I (SB/L)			
					00.050		2	22I	
					00.050	MD835J			
					00.080	WINCHESTER CREEK RD			
					00.080	SPEED LIMIT 30 MPH			
					00.180	MD835H			
					00.180	WINCHESTER CREEK RD			
					00.200	CO162			
					00.200	HOMEPORT DR (AHEAD)			

**ROUTE NUMBER:** MD 835J  
**INVENTORY DIRECTION:** EAST  
**ROUTE NAME:** WINCHESTER CREEK RD

STATE SYSTEM	FUNCTIONAL CLASS	MEDIAN TYPE	ACCESS CONTROL	NHS	MILEPOINT	MILEPOINT DESCRIPTION	MARKED LANES	SURFACE WIDTH/TYPE*	AADT
STATE SECONDARY	R RUR LOCAL	NONE (UNDIV)	NONE	NOT NHS	00.000		2	22I	199
					00.000	MD835I			
					00.000	HISSEY RD			
					00.000	STOP SIGN			
					00.380	RP 50- 5			
					00.380	RAMP 5 FR MD 835J SB TO US 50 WB			
					00.403		2	32I	
					00.440		2	22I	
					00.440	MD835K			
					00.440	NESBIT RD			
					00.440	STOP SIGN			
					00.500	RP 50- 4			
					00.500	RAMP 4 FR US 50 NB TO MD 835J EB			
					00.670		2	20I	
					00.710		2	12F	
					00.770	CO295			
					00.770	BLACKBEARD RD (AHEAD)			

NAME: BLACKBEARD RD

\*A,B = UNIMPROVED; C = GRADED & DRAINED; D,E = SOIL, GRAVEL, STONE; F,G = LOW TYPE BITUMINOUS  
H,I = HIGH TYPE BITUMINOUS; J = CONCRETE; K = BRICK; L = BLOCK

STATE HIGHWAY LOCATION REFERENCE

COUNTY: QUEEN ANNE'S  
DISTRICT: 2  
DATE: 12/31/13

**ROUTE NUMBER:** MD 835K  
**INVENTORY DIRECTION:** NORTH  
**ROUTE NAME:** NESBIT RD

STATE SYSTEM	FUNCTIONAL CLASS	MEDIAN TYPE	ACCESS CONTROL	NHS	MILEPOINT	MILEPOINT DESCRIPTION	MARKED LANES	SURFACE WIDTH/TYPE*	AADT
STATE SECONDARY	R RUR LOCAL	NONE (UNDIV)	NONE	NOT NHS	00.000		2	22I	199
					00.000 MD 18B	MAIN ST			
					00.000	STOP SIGN			
					00.030	SPEED LIMIT 30 MPH			
		CURBED			00.050		2	24I	
		ROUNDBABOUT			00.065				
					00.065	BEGIN ROUNDBABOUT			
					00.076 CO824	SHOREWAY DR			
					00.076	ROUNDBABOUT			
					00.076	NO NAME			
		CURBED			00.086				
		NONE (UNDIV)			00.086	END ROUNDBABOUT			
					00.100				
					00.120		2	22I	
					00.190 RP 50- 6	RAMP 6 FR MD 835K EB TO US 50 SB			
					00.190 RP 50- 8	RAMP 8 FR US 50 SB TO MD 835K WB			
					00.240		2	22J	
					00.240	BEGIN BRIDGE			
					00.260	STRUC #1704900			
					00.260	EXIT #45B			
					00.260 US 50	BLUE STAR MEMORIAL HWY			
					00.280		2	22I	
					00.280	END BRIDGE			
					00.310 MD835J	WINCHESTER CREEK RD			
					00.420 CO161	NESBIT RD (AHEAD)			

**ROUTE NUMBER:** MD 837  
**INVENTORY DIRECTION:** NORTH  
**ROUTE NAME:** CHURCH CIR

STATE SYSTEM	FUNCTIONAL CLASS	MEDIAN TYPE	ACCESS CONTROL	NHS	MILEPOINT	MILEPOINT DESCRIPTION	MARKED LANES	SURFACE WIDTH/TYPE*	AADT
STATE SECONDARY	U RUR LOCAL	NONE (UNDIV)	NONE	NOT NHS	00.000		2	24I	199
					00.000 MD300	W MAIN ST			
					00.000	STOP SIGN			
	R				00.040	OUT CORP LMITS SUDLERSVILLE			

\*A,B = UNIMPROVED; C = GRADED & DRAINED; D,E = SOIL, GRAVEL, STONE; F,G = LOW TYPE BITUMINOUS  
H,I = HIGH TYPE BITUMINOUS; J = CONCRETE; K = BRICK; L = BLOCK

STATE HIGHWAY LOCATION REFERENCE

COUNTY: QUEEN ANNE'S  
DISTRICT: 2  
DATE: 12/31/13

**ROUTE NUMBER: MD 837 CONTINUED**

INVENTORY DIRECTION: NORTH

ROUTE NAME: CHURCH CIR

STATE SYSTEM	FUNCTIONAL CLASS	MEDIAN TYPE	ACCESS CONTROL	NHS	MILEPOINT	MILEPOINT DESCRIPTION	MARKED LANES	SURFACE WIDTH/TYPE*	AADT
STATE SECONDARY	R RUR LOCAL	NONE (UNDIV)	NONE	NOT NHS	00.040	ATHLETIC FIELD	2	24I	199
	U				00.090	IN CORP LMTS SUDLERSVILLE			
					00.120	STOP SIGN			
					00.120 MD313	N CHURCH ST			

**ROUTE NUMBER: US 50**

INVENTORY DIRECTION: EAST

ROUTE NAME: BLUE STAR MEMORIAL HWY

STATE SYSTEM	FUNCTIONAL CLASS	MEDIAN TYPE	ACCESS CONTROL	NHS	MILEPOINT	MILEPOINT DESCRIPTION	MARKED LANES	SURFACE WIDTH/TYPE*	AADT
STATE PRIMARY	R RUR OPA	POSITIVE BARRIER	FULL	NHS	00.000		5	66J	70,654
					00.000	ANNE ARUNDEL CO/L			
					00.000	STRUC #AAZ050 CHESAPEAKE BAY			
					00.000 US301	BLUE STAR MEMORIAL HWY			
					00.000	SIGN: QUEEN ANNES COUNTY			
					00.115	SPEED LIMIT 50 MPH			
					00.600	MILE MARKER 35.0			
					00.700	BEGIN BRIDGE (CANTILEVER)			
					01.030	END BRIDGE (CANTILEVER)			
					01.600	MILE MARKER 36.0			
					01.890		5	60I	
					01.890	END BRIDGE			
		UNPROTECTED			02.210				
					02.210	CROSSOVER			
		POSITIVE BARRIER			02.280				
		UNPROTECTED			02.390		6	72I	
					02.390	CROSSOVER			
					02.484	SPEED LIMIT 55 MPH			
		POSITIVE BARRIER			02.530				
					02.530	END TOLL MAINTENANCE			
					02.530	BEGIN STATE MAINTENANCE			
					02.530	CROSSOVER			
					02.581	MILE MARKER 37.0			
					02.710 RP 50- 8	RAMP 8 FR MD 8 SB TO US 50 WB			
					02.740 RP 50- 6	RAMP 6 FR US 50 EB TO MD 8 SB			

\*A,B = UNIMPROVED; C = GRADED & DRAINED; D,E = SOIL, GRAVEL, STONE; F,G = LOW TYPE BITUMINOUS  
H,I = HIGH TYPE BITUMINOUS; J = CONCRETE; K = BRICK; L = BLOCK

STATE HIGHWAY LOCATION REFERENCE

COUNTY: QUEEN ANNE'S  
DISTRICT: 2  
DATE: 12/31/13

ROUTE NUMBER: US 50 CONTINUED  
INVENTORY DIRECTION: EAST  
ROUTE NAME: BLUE STAR MEMORIAL HWY

STATE SYSTEM	FUNCTIONAL CLASS	MEDIAN TYPE	ACCESS CONTROL	NHS	MILEPOINT	MILEPOINT DESCRIPTION	MARKED LANES	SURFACE WIDTH/TYPE*	AADT
STATE PRIMARY	R RUR OPA	POSITIVE BARRIER	FULL	NHS	02.917	SIGN: WELCOME TO QUEEN ANNE'S COUNTY	6	72I	70,654
	URB FRWY EXPWY				02.950				72,182
					02.950 MD 8	BUSINESS PKWY			
					02.950	STRUC #17051			
					02.950	EXIT #37			
					03.000				
					03.040	CROSSOVER			
					03.090 RP 50- 2	RAMP 2 FR US 50 WB TO MD 8 NB			
					03.130 RP 50- 4	RAMP 4 FR MD 8 NB TO US 50 EB			
					03.360	MILE MARKER 38.0			
					03.560	SPUR FR DUKE ST			
					03.580	SPUR TO THOMPSON CREEK RD			
					03.600 CO597	DUKE ST			
					03.620				72,882
					03.620 CO210	THOMPSON CREEK RD			
					03.620	EXIT #38A			
					03.860	CEMETERY			
					04.020		6	72J	
					04.020	BEGIN BRIDGE			
					04.030	STRUC #17004 COX CREEK			
					04.040		6	72I	
					04.040 US 50QC	NO NAME			
					04.040	END BRIDGE			
					04.380	MILE MARKER 39.0			
					04.590 US 50QC	NO NAME			
					04.590	EXIT #38B			
	RUR OPA				04.710				65,792
					04.710 CO200	COX NECK RD			
					04.720				
					04.720 MD 18H	CASTLE MARINA RD			
					04.720	EXIT #39A			
					04.740 CO200	COX NECK RD (NB/L)			
					04.740 MD 18H	CASTLE MARINA RD (NB/L)			
					04.890	CROSSOVER			

\*A,B = UNIMPROVED; C = GRADED & DRAINED; D,E = SOIL, GRAVEL, STONE; F,G = LOW TYPE BITUMINOUS  
H,I = HIGH TYPE BITUMINOUS; J = CONCRETE; K = BRICK; L = BLOCK

STATE HIGHWAY LOCATION REFERENCE

COUNTY: QUEEN ANNE'S  
DISTRICT: 2  
DATE: 12/31/13

ROUTE NUMBER: US 50 CONTINUED  
INVENTORY DIRECTION: EAST  
ROUTE NAME: BLUE STAR MEMORIAL HWY

STATE SYSTEM	FUNCTIONAL CLASS	MEDIAN TYPE	ACCESS CONTROL	NHS	MILEPOINT	MILEPOINT DESCRIPTION	MARKED LANES	SURFACE WIDTH/TYPE*	AADT
STATE PRIMARY	R RUR OPA	POSITIVE BARRIER	FULL	NHS	05.050 MD 18B	MAIN ST	6	72I	65,792
					05.050	STRUC #17047			
					05.190 MD552A	CHESTER STATION RD (SB/L)			
					05.200 MD552	DOMINION RD (SB/L)			
					05.200	EXIT #39B			
					05.220				66,412
					05.220 MD552A	CHESTER STATION RD			
					05.240 MD552	DOMINION RD			
					05.380	MILE MARKER 40.0			
					05.730	CROSSOVER			
					05.820	VARIABLE MESSAGE SIGN #17059			
					05.840 CO650	S PINEY RD (SB/L)			
					05.840	EXIT #40A			
					05.870 CO650	S PINEY RD			
					05.870	SPUR FR PINEY CREEK RD			
					05.900	SPUR TO PINEY CREEK RD			
					06.230	EXIT #40B			
					06.250				63,512
					06.250 CO188	DUNDEE AVE			
					06.450	STRUC #17005 PINEY CREEK			
					06.490 RP 50- 6	RAMP 6 FR US 50 EB TO MD 18B SB			
					06.490	EXIT #41			
					06.570 RP 50- 8	RAMP 8 FR RAMP 7 TO US 50 WB			
					06.600 RP 50- 5	RAMP 5 FR MD 18B SB TO US 50 EB			
					06.630 RP 50- 7	RAMP 7 FR US 50 WB TO KENT NARROWS RD			
					06.770		6	72J	
					06.770	BEGIN BRIDGE			
					06.830 CO187	PINEY NARROWS RD			
					07.080	STRUC #17046 KENT ISLAND NARROWS			
					07.310 CO185	KENT NARROWS WAY N			
					07.350		6	72I	
					07.350	END BRIDGE			
					07.400	MILE MARKER 42.0			
					07.630				72,672

\*A,B = UNIMPROVED; C = GRADED & DRAINED; D,E = SOIL, GRAVEL, STONE; F,G = LOW TYPE BITUMINOUS  
H,I = HIGH TYPE BITUMINOUS; J = CONCRETE; K = BRICK; L = BLOCK

STATE HIGHWAY LOCATION REFERENCE

COUNTY: QUEEN ANNE'S  
DISTRICT: 2  
DATE: 12/31/13

ROUTE NUMBER: US 50 CONTINUED  
INVENTORY DIRECTION: EAST  
ROUTE NAME: BLUE STAR MEMORIAL HWY

STATE SYSTEM	FUNCTIONAL CLASS	MEDIAN TYPE	ACCESS CONTROL	NHS	MILEPOINT	MILEPOINT DESCRIPTION	MARKED LANES	SURFACE WIDTH/TYPE*	AADT
STATE PRIMARY	R RUR OPA	POSITIVE BARRIER	FULL	NHS	07.630 MD835G	KENT NARROWS RD	6	72I	72,672
					07.630	EXIT #42			
					07.670 MD835	SEWARD MARINA RD			
					07.880	CROSSOVER			
					08.410	MILE MARKER 43.0			
					08.510	EXIT #43A			
					08.530				67,492
					08.530 MD 18U	JACKSON CREEK RD			
					08.550 MD 18F	NO NAME			
					08.740	CROSSOVER			
					08.910 RP 50- 8	RAMP 8 FR US 50 SB TO MD 18V WB			
					08.990 RP 50- 2	RAMP 2 FR MD 18V WB TO US 50 NB			
					09.070 RP 50- 6	RAMP 6 FR MD 18V EB TO US 50 SB			
					09.100 MD 18V	CHESTER RIVER BEACH RD			
					09.100	STRUC #17048			
					09.100	EXIT #43B			
					09.420	MILE MARKER 44.0			
					09.450	SPUR TO MD 18I			
					09.500 MD 18W	VFW AVE			
					09.510 MD 18I	STATION LA			
					09.510	EXIT #44A			
					09.820	SPUR TO MD 18Z			
					09.840	SPUR FR MD 835H			
					09.860	SPUR TO MD 835H			
					09.870				65,812
					09.870 MD 18Z	EVANS AVE			
					09.870	EXIT #44B			
					09.940	DRAINAGE STRUC #17003X0			
					10.000	CROSSOVER			
					10.150	SPUR TO MD 18X			
					10.200 MD835I	HISSEY RD			
					10.210 MD 18X	HESS RD			
					10.210	EXIT #45A			
					10.420	MILE MARKER 45.0			
					10.480 RP 50- 8	RAMP 8 FR US 50 SB TO MD 835K WB			

\*A,B = UNIMPROVED; C = GRADED & DRAINED; D,E = SOIL,GRAVEL,STONE; F,G = LOW TYPE BITUMINOUS  
H,I = HIGH TYPE BITUMINOUS; J = CONCRETE; K= BRICK; L = BLOCK

STATE HIGHWAY LOCATION REFERENCE

COUNTY: QUEEN ANNE'S  
DISTRICT: 2  
DATE: 12/31/13

ROUTE NUMBER: US 50 CONTINUED  
INVENTORY DIRECTION: EAST  
ROUTE NAME: BLUE STAR MEMORIAL HWY

STATE SYSTEM	FUNCTIONAL CLASS	MEDIAN TYPE	ACCESS CONTROL	NHS	MILEPOINT	MILEPOINT DESCRIPTION	MARKED LANES	SURFACE WIDTH/TYPE*	AADT
STATE PRIMARY	R RUR OPA	POSITIVE BARRIER	FULL	NHS	10.520 RP 50- 5	RAMP 5 FR MD 835J SB TO US 50 WB	6	72I	65,812
					10.630				70,032
					10.630 MD835K	NESBIT RD			
					10.630	STRUC #17049			
					10.630	EXIT #45B			
					10.740 RP 50- 4	RAMP 4 FR US 50 NB TO MD 835J EB			
					10.820 RP 50- 6	RAMP 6 FR MD 835K EB TO US 50 SB			
					11.182	SPEED LIMIT 55 MPH			
					11.380		5	60I	
					11.450	MILE MARKER 46.0			
					11.620	CROSSOVER			
					11.820		4	48I	44,392
NAME: OCEAN GATEWAY					11.820 US301	BLUE STAR MEMORIAL HWY			
					11.820	EXIT #46			
					12.060	SPUR TO MD 18B			
			NONE		12.080				
					12.100 MD 18B	MAIN ST			
					12.100 MD 18S	MAIN ST			
					12.100	DIRECTIONAL CROSSOVER			
					12.410	SPUR FR OUTLET CENTER DR			
		CURBED			12.420				
					12.420	SPUR TO OUTLET CENTER DR			
					12.420	DIRECTIONAL CROSSOVER			
		POSITIVE BARRIER			12.440				
					12.440 MU 15	OUTLET CENTER DR			
					12.440	MILE MARKER 47.0			
					12.440	TRAFFIC SIGNAL			
					12.440	DIRECTIONAL CROSSOVER			
					12.840	DRAINAGE STRUC #17006X0			
					12.960	STRUC #17007 WYE RIVER			
					13.020 CO452	SPORTSMAN NECK RD			
					13.020	DIRECTIONAL CROSSOVER			
					13.430	MILE MARKER 48.0			
					13.450 MD456	DEL RHODES AVE			

\*A,B = UNIMPROVED; C = GRADED & DRAINED; D,E = SOIL, GRAVEL, STONE; F,G = LOW TYPE BITUMINOUS  
H,I = HIGH TYPE BITUMINOUS; J = CONCRETE; K = BRICK; L = BLOCK

STATE HIGHWAY LOCATION REFERENCE

COUNTY: QUEEN ANNE'S  
DISTRICT: 2  
DATE: 12/31/13

ROUTE NUMBER: US 50 CONTINUED

INVENTORY DIRECTION: EAST

ROUTE NAME: OCEAN GATEWAY

STATE SYSTEM	FUNCTIONAL CLASS	MEDIAN TYPE	ACCESS CONTROL	NHS	MILEPOINT	MILEPOINT DESCRIPTION	MARKED LANES	SURFACE WIDTH/TYPE*	AADT
STATE PRIMARY	R RUR OPA	POSITIVE BARRIER	NONE	NHS	13.450	CROSSOVER	4	48I	44,392
					13.550 US 50QB	NO NAME			
					13.580 CO148	GREENSPRING RD			
					13.580	DIRECTIONAL CROSSOVER			
					13.870	CROSSOVER			
					14.190	DRAINAGE 48" CP			
					14.250	DRAINAGE STRUC #17102X0			
					14.420	MILE MARKER 49.0			
					14.500 CO152	BLOOMINGDALE RD			
					14.500	CROSSOVER			
					14.820				42,752
					14.820	DIRECTIONAL CROSSOVER			
					14.820 CO156	CARMICHAEL RD			
					15.420	MILE MARKER 50.0			
					15.480	STRUC #17008 WYE EAST RIVER			
					15.620 CO155	ARRINGTON RD			
					15.620	CROSSOVER			
					15.978	VARIABLE MESSAGE SIGN #17060			
					16.150 CO323	SCOTTOWN LA			
					16.150	CROSSOVER			
					16.154	DRAINAGE STRUC #17103X0			
					16.280 OP 5	RUSTIC ACRES LA			
					16.330	DRAINAGE STRUC #17104X0			
					16.360 MD662A	NO NAME			
					16.400	MILE MARKER 51.0			
		UNPROTECTED			16.430				
					16.430 MD662	WYE MILLS RD			
					16.430	CROSSOVER			
					17.000 CO127	GRANGE HALL RD			
					17.148	DRAINAGE STRUC #17105X0			
					17.270	SPUR FR MD 213			
					17.300				46,332
					17.300 MD213	CENTREVILLE RD			
					17.300	TRAFFIC SIGNAL			
					17.320	SPUR TO MD 213			

\*A,B = UNIMPROVED; C = GRADED & DRAINED; D,E = SOIL, GRAVEL, STONE; F,G = LOW TYPE BITUMINOUS  
H,I = HIGH TYPE BITUMINOUS; J = CONCRETE; K = BRICK; L = BLOCK

STATE HIGHWAY LOCATION REFERENCE

COUNTY: QUEEN ANNE'S  
DISTRICT: 2  
DATE: 12/31/13

**ROUTE NUMBER:** US 50 CONTINUED

INVENTORY DIRECTION: EAST

ROUTE NAME: OCEAN GATEWAY

STATE SYSTEM	FUNCTIONAL CLASS	MEDIAN TYPE	ACCESS CONTROL	NHS	MILEPOINT	MILEPOINT DESCRIPTION	MARKED LANES	SURFACE WIDTH/TYPE*	AADT
STATE PRIMARY	R RUR OPA	UNPROTECTED	NONE	NHS	17.320	SPUR FR MD 213	4	48I	46,332
					17.390	MILE MARKER 52.0			
					17.680	CROSSOVER			
		POSITIVE BARRIER			17.880				
		UNPROTECTED			17.940				
					17.970	STRUC #17009 WYE MILLS COMM LAKE			
					18.090	LAKE DR (PVT)			
					18.200	CROSSOVER			
					18.380	MILE MARKER 53.0			
					18.383	DRAINAGE STRUC #17007X0			
		POSITIVE BARRIER			18.550				
					18.550	CROSSOVER			
					18.580	DRAINAGE STRUC #17008X0			
					18.700	SPUR FR PARK AND RIDE (WB/L)			
					18.729	SPUR FR MD 404			
					18.770	SPUR TO MD 404			
					18.770	ENT TO PARK AND RIDE (WB/L)			
					18.770	ENT TO PARK AND RIDE (EB/L)			
					18.780	TALBOT CO/L			
					18.780	TRAFFIC SIGNAL			
					18.780 MD404	QUEEN ANNES HWY			

**ROUTE NUMBER:** US 50QB

INVENTORY DIRECTION: EAST

ROUTE NAME: NO NAME

STATE SYSTEM	FUNCTIONAL CLASS	MEDIAN TYPE	ACCESS CONTROL	NHS	MILEPOINT	MILEPOINT DESCRIPTION	MARKED LANES	SURFACE WIDTH/TYPE*	AADT
STATE SECONDARY	R RUR LOCAL	NONE (UNDIV)	NONE	NOT NHS	00.000		1	18I	241
					00.000 US 50	OCEAN GATEWAY (WB/L)			
					00.060		1	12I	
					00.100 MD456	DEL RHODES AVE			

\*A,B = UNIMPROVED; C = GRADED & DRAINED; D,E = SOIL, GRAVEL, STONE; F,G = LOW TYPE BITUMINOUS  
H,I = HIGH TYPE BITUMINOUS; J = CONCRETE; K = BRICK; L = BLOCK

STATE HIGHWAY LOCATION REFERENCE

COUNTY: QUEEN ANNE'S  
DISTRICT: 2  
DATE: 12/31/13

ROUTE NUMBER: US 50QC  
INVENTORY DIRECTION: WEST  
ROUTE NAME: NO NAME

STATE SYSTEM	FUNCTIONAL CLASS	MEDIAN TYPE	ACCESS CONTROL	NHS	MILEPOINT	MILEPOINT DESCRIPTION	MARKED LANES	SURFACE WIDTH/TYPE*	AADT
STATE SECONDARY	R URB LOCAL	NONE (UNDIV)	NONE	NOT NHS	00.000		1	12I	0
					00.000	EXIT #38B			
					00.000 US 50	BLUE STAR MEMORIAL HWY (WB/L)			
					00.130		1	22G	
					00.180		1	10G	
					00.280	SPUR TO SHOPPING CENTER RD			
					00.330		1	20G	
					00.349		1	10G	
					00.390	SPUR TO SHOPPING CENTER RD			
					00.400	SPUR FR SHOPPING CENTER RD			
					00.440		1	20G	
					00.460		1	16I	
					00.480		1	12I	
					00.550 US 50	BLUE STAR MEMORIAL HWY (WB/L)			

ROUTE NUMBER: US 301  
INVENTORY DIRECTION: NORTH  
ROUTE NAME: BLUE STAR MEMORIAL HWY

STATE SYSTEM	FUNCTIONAL CLASS	MEDIAN TYPE	ACCESS CONTROL	NHS	MILEPOINT	MILEPOINT DESCRIPTION	MARKED LANES	SURFACE WIDTH/TYPE*	AADT
					00.000	ANNE ARUNDEL CO/L			
					00.000	SEE US 50			
					00.000 US 50	BLUE STAR MEMORIAL HWY			
					00.000	BEG X-REF W/US 50			
STATE PRIMARY	RUR OPA	POSITIVE BARRIER	PARTIAL	NHS	11.820		4	48I	27,111
					11.820 US 50	OCEAN GATEWAY (BACK)			
					11.820	EXIT #46			
					11.820	END X-REF W/US 50			
					11.880				
					11.950	STRUC #17010			
					11.950 US 50	OCEAN GATEWAY (WB/L)			
		UNPROTECTED			11.980				
					11.980	SPEED LIMIT 55 MPH			
					12.030	MILE MARKER 84.0			
					12.380				27,351

U

\*A,B = UNIMPROVED; C = GRADED & DRAINED; D,E = SOIL, GRAVEL, STONE; F,G = LOW TYPE BITUMINOUS  
H,I = HIGH TYPE BITUMINOUS; J = CONCRETE; K = BRICK; L = BLOCK

STATE HIGHWAY LOCATION REFERENCE

COUNTY: QUEEN ANNE'S  
DISTRICT: 2  
DATE: 12/31/13

ROUTE NUMBER: US 301 CONTINUED  
INVENTORY DIRECTION: NORTH  
ROUTE NAME: BLUE STAR MEMORIAL HWY

STATE SYSTEM	FUNCTIONAL CLASS	MEDIAN TYPE	ACCESS CONTROL	NHS	MILEPOINT	MILEPOINT DESCRIPTION	MARKED LANES	SURFACE WIDTH/TYPE*	AADT
STATE PRIMARY	U RUR OPA	UNPROTECTED	PARTIAL	NHS	12.380	IN CORP LMTS QUEENSTOWN	4	48I	27,351
					12.380	DIRECTIONAL CROSSOVER			
					12.380 MD 18C	MAIN ST			
					12.390 MD 18S	MAIN ST			
	R				12.520	OUT CORP LMTS QUEENSTOWN			
	U				12.800	IN CORP LMTS QUEENSTOWN			
					12.820 MU 60	MELVIN AVE			
					12.880				26,031
					12.880	DIRECTIONAL CROSSOVER			
					12.880 MD456A	DEL RHODES AVE			
					12.900 MD456	DEL RHODES AVE			
					13.015	MILE MARKER 85.0			
	R				13.020	OUT CORP LMTS QUEENSTOWN			
					13.146	DIRECTIONAL CROSSOVER			
					13.520 CO148	GREENSPRING RD			
					13.967	DRAINAGE STRUC #17010X0			
					14.010	MILE MARKER 86.0			
					14.035	SPEED LIMIT 55 MPH			
					14.330 CO149	CHERRY LA			
					14.330 CO720	WARRINGTON FARM LA			
					14.330	CROSSOVER			
					15.000	MILE MARKER 87.0			
					15.510 CO151	JOHN BROWN RD			
					16.016	DRAINAGE STRUC #17111X0			
					16.318	DRAINAGE STRUC #17011X0			
					16.870 CO150	PERLEE RD			
					16.870	CROSSOVER			
					16.980	MILE MARKER 89.0			
					17.140 CO152	BLOOMINGDALE RD			
					17.140	CROSSOVER			
		POSITIVE BARRIER			17.309				
		UNPROTECTED			17.332				
					17.370 RP301- 8	RAMP 8 FR MD 213 SB TO US 301 WB			
					17.380 RP301- 6	RAMP 6 FR US 301 EB TO MD 213 SB			
		POSITIVE BARRIER			17.537				

\*A,B = UNIMPROVED; C = GRADED & DRAINED; D,E = SOIL, GRAVEL, STONE; F,G = LOW TYPE BITUMINOUS  
H,I = HIGH TYPE BITUMINOUS; J = CONCRETE; K = BRICK; L = BLOCK

STATE HIGHWAY LOCATION REFERENCE

COUNTY: QUEEN ANNE'S  
DISTRICT: 2  
DATE: 12/31/13

ROUTE NUMBER: US 301 CONTINUED  
INVENTORY DIRECTION: NORTH  
ROUTE NAME: BLUE STAR MEMORIAL HWY

STATE SYSTEM	FUNCTIONAL CLASS	MEDIAN TYPE	ACCESS CONTROL	NHS	MILEPOINT	MILEPOINT DESCRIPTION	MARKED LANES	SURFACE WIDTH/TYPE*	AADT
STATE PRIMARY	R RUR OPA	POSITIVE BARRIER	PARTIAL	NHS	17.580		4	48I	19,200
					17.580	MD213			
					17.580	CENTREVILLE RD			
					17.580	STRUC #17050			
		UNPROTECTED			17.610				
					17.630	RP301- 3			
					17.770	RP301- 2			
					17.880	RP301- 4			
					18.000	RAMP 3 FR US 301 EB TO MD 213 NB			
					18.000	RAMP 2 FR US 301 WB TO MD 213 NB			
					18.000	RAMP 4 FR MD 213 NB TO US 301 EB			
					18.000	MILE MARKER 90.0			
					18.065	DRAINAGE STRUC #17012X0			
		POSITIVE BARRIER			18.590				
		UNPROTECTED			18.640				
					18.640	DRAINAGE STRUC #17013X0			
					18.940	MILE MARKER 91.0			
					19.110	CO134			
					19.110	ROLLING BRIDGE RD			
					19.159	DRAINAGE STRUC #17046X0			
		POSITIVE BARRIER			19.570				
					19.610	STRUC #17015 OLD MILL STREAM			
		UNPROTECTED			19.680				
		POSITIVE BARRIER			19.760				
		UNPROTECTED			19.830				
					19.940	MILE MARKER 92.0			
		POSITIVE BARRIER			20.060				
					20.110	DRAINAGE STRUC #17014X0			
					20.187	SIGN: BLUE STAR MEMORIAL HIGHWAY			
					20.205	J-TURN FR US 301 SB TO MD 304A EB			
		UNPROTECTED			20.250				
		POSITIVE BARRIER			20.335				
					20.350	DRAINAGE STRUC #17047X0			
					20.370	ATR STATION #0028 (CABINET SB/L)			
					20.420	DRAINAGE 36" RCP			
					20.480	SPUR TO MD 304A			
					20.480	MD304			
					20.480	RUTHSBURG RD			
					20.500				20,251
					20.500	MD304A			
					20.500	RUTHSBURG RD			
					20.500	DIRECTIONAL CROSSOVER			

\*A,B = UNIMPROVED; C = GRADED & DRAINED; D,E = SOIL, GRAVEL, STONE; F,G = LOW TYPE BITUMINOUS  
H,I = HIGH TYPE BITUMINOUS; J = CONCRETE; K = BRICK; L = BLOCK

STATE HIGHWAY ADMINISTRATION OF MARYLAND  
HIGHWAY INFORMATION SERVICES DIVISION  
DATA SUPPORT GROUP

STATE HIGHWAY LOCATION REFERENCE

COUNTY: QUEEN ANNE'S  
DISTRICT: 2  
DATE: 12/31/13

ROUTE NUMBER: US 301 CONTINUED  
INVENTORY DIRECTION: NORTH  
ROUTE NAME: BLUE STAR MEMORIAL HWY

STATE SYSTEM	FUNCTIONAL CLASS	MEDIAN TYPE	ACCESS CONTROL	NHS	MILEPOINT	MILEPOINT DESCRIPTION	MARKED LANES	SURFACE WIDTH/TYPE*	AADT
STATE PRIMARY	R RUR OPA	POSITIVE BARRIER	PARTIAL	NHS	20.586	SPUR FR MD 304A	4	48I	20,251
		UNPROTECTED			20.670	DRAINAGE STRUC #17015X0			
					20.740				
					20.850	DRAINAGE STRUC			
					20.950	MILE MARKER 93.0			
					21.000	J-TURN FR US 301 NB TO MD 304 WB			
					21.010	MD STATE POLICE BARRACK "S"			
		POSITIVE BARRIER			21.220				
					21.270	DRAINAGE 36" RCP			
		UNPROTECTED			21.286				
					21.430	R/R #MDDE 526 382 D			
					21.706	DRAINAGE STRUC #17016X0			
					21.902	DRAINAGE STRUC			
					21.960	MILE MARKER 94.0			
					22.120	SPUR FR MD 305			
					22.170				15,231
					22.170 MD305	HOPE RD			
					22.180	SPUR FR MD 305			
					22.960	MILE MARKER 95.0			
					23.960	MILE MARKER 96.0			
		POSITIVE BARRIER			24.390				
					24.865	BAY COUNTRY WELCOME CENTER			
					24.940 MD834	HAYDEN CLARK RD			
		UNPROTECTED			25.480				
					25.940	MILE MARKER 98.0			
		POSITIVE BARRIER			25.980				
					26.010	DRAINAGE 36" RCP			
					26.590				13,411
					26.590 MD405	PRICE STATION RD			
					26.769	DRAINAGE STRUC #17019X0			
					26.964	MILE MARKER 99.0			
		UNPROTECTED			27.180				
					27.960	MILE MARKER 100.0			
					28.028	DRAINAGE STRUC #17021X0			
					28.570				13,051

\*A,B = UNIMPROVED; C = GRADED & DRAINED; D,E = SOIL, GRAVEL, STONE; F,G = LOW TYPE BITUMINOUS  
H,I = HIGH TYPE BITUMINOUS; J = CONCRETE; K = BRICK; L = BLOCK

STATE HIGHWAY LOCATION REFERENCE

COUNTY: QUEEN ANNE'S  
DISTRICT: 2  
DATE: 12/31/13

ROUTE NUMBER: US 301 CONTINUED  
INVENTORY DIRECTION: NORTH  
ROUTE NAME: BLUE STAR MEMORIAL HWY

STATE SYSTEM	FUNCTIONAL CLASS	MEDIAN TYPE	ACCESS CONTROL	NHS	MILEPOINT	MILEPOINT DESCRIPTION	MARKED LANES	SURFACE WIDTH/TYPE*	AADT
STATE PRIMARY	R RUR OPA	UNPROTECTED	PARTIAL	NHS	28.570 MD 19	ROBERTS STATION RD	4	48I	13,051
					28.970	MILE MARKER 101.0			
					29.138	DRAINAGE STRUC #17049X0			
					29.837	DRAINAGE STRUC #17050X0			
					29.960	MILE MARKER 102.0			
					30.110 MD302	BARCLAY RD			
					30.110 CO 76	HALL RD			
					30.110	CROSSOVER			
					30.131	PARK & RIDE FACILITY			
					30.970	MILE MARKER 103.0			
					31.214	DRAINAGE STRUC #17022X0			
					31.970	MILE MARKER 104.0			
					32.112	DIRECTIONAL CROSSOVER			
					32.332	PARK & RIDE FACILITY			
					32.390 MD300A	SUDLERSVILLE RD			
					32.400				10,681
					32.400 MD300	SUDLERSVILLE RD			
					32.400	DIRECTIONAL CROSSOVER			
					32.525	SPEED LIMIT 55 MPH			
					32.671	DIRECTIONAL CROSSOVER			
					32.940	MILE MARKER 105.0			
		POSITIVE BARRIER			33.120				
					33.144	DRAINAGE STRUC #17023X0			
		UNPROTECTED			33.180				
		POSITIVE BARRIER			33.530				
		UNPROTECTED			33.600				
					33.960	MILE MARKER 106.0			
					34.360 RP301- 8	RAMP 8 FR MD 290 SB TO US 301 WB			
					34.400				
		POSITIVE BARRIER			34.460 RP301- 7	RAMP 7 FR US 301 WB TO RAMP 8 (TO MD290)			
					34.560	BEGIN BRIDGE			
					34.570				10,571
					34.570 MD290	DUDLEY CORNER RD			
					34.570	STRUC #17011			

\*A,B = UNIMPROVED; C = GRADED & DRAINED; D,E = SOIL, GRAVEL, STONE; F,G = LOW TYPE BITUMINOUS  
H,I = HIGH TYPE BITUMINOUS; J = CONCRETE; K = BRICK; L = BLOCK

STATE HIGHWAY LOCATION REFERENCE

COUNTY: QUEEN ANNE'S

DISTRICT: 2

DATE: 12/31/13

ROUTE NUMBER: US 301 CONTINUED

INVENTORY DIRECTION: NORTH

ROUTE NAME: BLUE STAR MEMORIAL HWY

STATE SYSTEM	FUNCTIONAL CLASS	MEDIAN TYPE	ACCESS CONTROL	NHS	MILEPOINT	MILEPOINT DESCRIPTION	MARKED LANES	SURFACE WIDTH/TYPE*	AADT
STATE PRIMARY	R RUR OPA	POSITIVE BARRIER UNPROTECTED	PARTIAL	NHS	34.580	END BRIDGE	4	48I	10,571
					34.629				
					34.680	RP301- 3			
					34.760	RP301- 4			
		POSITIVE BARRIER			34.786				
					34.830	BEGIN BRIDGE			
					34.840	STRUC #17012 RED LION BRANCH			
					34.850	END BRIDGE			
		UNPROTECTED			34.900				
					34.960	MILE MARKER 107.0			
					35.220	DRAINAGE STRUC #17025X0			
					35.960	MILE MARKER 108.0			
		POSITIVE BARRIER			36.190				
					36.250	DRAINAGE STRUC #17026X0			
		UNPROTECTED			36.280				
					36.900	MILE MARKER 109.0			
		POSITIVE BARRIER			37.180				
					37.260	DRAINAGE STRUC #17051X0			
		UNPROTECTED			37.270				
					37.690	DIRECTIONAL CROSSOVER			
					37.960	MILE MARKER 110.0			
					37.970	MD544A			
					37.970	MD544			
					37.970	MCGINNES RD			
					37.970	MCGINNES RD			
					37.970	DIRECTIONAL CROSSOVER			
					38.235	DIRECTIONAL CROSSOVER			
		POSITIVE BARRIER			38.940				
					38.940	MILE MARKER 111.0			
					38.990	BEGIN BRIDGE			
					39.010	STRUC #17013 UNICORN BRANCH			
					39.030	END BRIDGE			
		UNPROTECTED			39.050				
					39.170	OP100			
					39.170	CO314			
					39.170	POWERS LA			
					39.170	PFALZGROFF RD			
					39.170	CROSSOVER			

\*A,B = UNIMPROVED; C = GRADED & DRAINED; D,E = SOIL, GRAVEL, STONE; F,G = LOW TYPE BITUMINOUS  
H,I = HIGH TYPE BITUMINOUS; J = CONCRETE; K = BRICK; L = BLOCK

STATE HIGHWAY LOCATION REFERENCE

COUNTY: QUEEN ANNE'S  
DISTRICT: 2  
DATE: 12/31/13

**ROUTE NUMBER:** US 301 CONTINUED  
**INVENTORY DIRECTION:** NORTH  
**ROUTE NAME:** BLUE STAR MEMORIAL HWY

STATE SYSTEM	FUNCTIONAL CLASS	MEDIAN TYPE	ACCESS CONTROL	NHS	MILEPOINT	MILEPOINT DESCRIPTION	MARKED LANES	SURFACE WIDTH/TYPE*	AADT
STATE PRIMARY	R RUR OPA	POSITIVE BARRIER	PARTIAL	NHS	39.420		4	48I	10,571
					39.460	SIGN: KENT COUNTY			
					39.470	BEGIN BRIDGE			
					39.490	STRUC #17014 CHESTER RIVER			
					39.490	KENT CO/L			

\*A,B = UNIMPROVED; C = GRADED & DRAINED; D,E = SOIL, GRAVEL, STONE; F,G = LOW TYPE BITUMINOUS  
H,I = HIGH TYPE BITUMINOUS; J = CONCRETE; K = BRICK; L = BLOCK