

2013

Calendar Year

HIGHWAY LOCATION REFERENCE

ALL INTERSECTIONS

Data as of December 31, 2013

SOMERSET


COUNTY

SHA DISTRICT #1

SO



SOMERSET COUNTY HIGHWAY LOCATION REFERENCE 2013



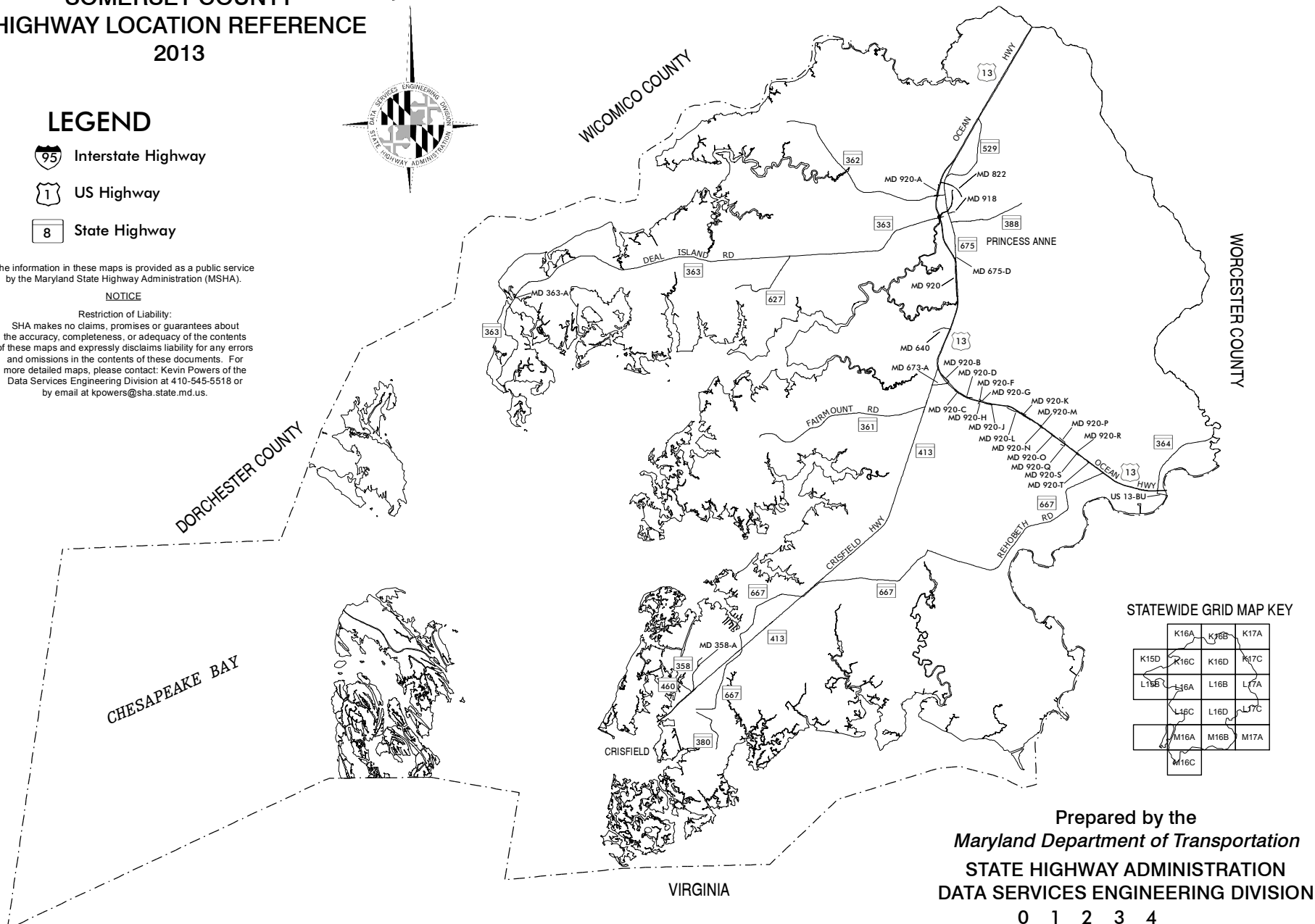
LEGEND

-  Interstate Highway
-  US Highway
-  State Highway

The information in these maps is provided as a public service by the Maryland State Highway Administration (MSHA).

NOTICE

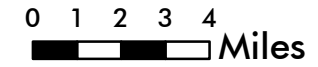
Restriction of Liability:
SHA makes no claims, promises or guarantees about the accuracy, completeness, or adequacy of the contents of these maps and expressly disclaims liability for any errors and omissions in the contents of these documents. For more detailed maps, please contact: Kevin Powers of the Data Services Engineering Division at 410-545-5518 or by email at kpowers@sha.state.md.us.



STATEWIDE GRID MAP KEY

	K16A	K16B	K17A
K15D	R16C	K16D	R17C
L16B	L16A	L16B	L17A
	L16C	L16D	L17C
	M16A	M16B	M17A
	M16C		

Prepared by the
Maryland Department of Transportation
**STATE HIGHWAY ADMINISTRATION
DATA SERVICES ENGINEERING DIVISION**



Data as of December 31, 2013

ROUTE ALERT LIST

SOMERSET COUNTY

None.

MARYLAND STATE HIGHWAY ADMINISTRATION
HIGHWAY INFORMATION SERVICES DIVISION
STATE MAINTAINED HIGHWAYS ON THE NATIONAL HIGHWAY SYSTEM
AS OF DECEMBER 31,2013

COUNTY: SOMERSET

ROUTE	MAINLINE	BEG DESCRIPTION	END DESCRIPTION	NHS TYPE	
US 13	MAINLINE	0.000	WORCESTER CO/L	WICOMICO CO/L	NHS SYSTEM

STATE HIGHWAY ADMINISTRATION OF MARYLAND
HIGHWAY INFORMATION SERVICES DIVISION
DATA SUPPORT GROUP

STATE HIGHWAY LOCATION REFERENCE

COUNTY: SOMERSET
DISTRICT: 1
DATE: 12/31/13

ROUTE NUMBER: MD 358
INVENTORY DIRECTION: NORTH
ROUTE NAME: JACKSONVILLE RD

STATE SYSTEM	FUNCTIONAL CLASS	MEDIAN TYPE	ACCESS CONTROL	NHS	MILEPOINT	MILEPOINT DESCRIPTION	MARKED LANES	SURFACE WIDTH/TYPE*	AADT
MUNICIPAL	U RUR MINOR COLL	NONE (UNDIV)	NONE	NOT NHS	00.000		2	22I	1,614
					00.000	MU430 SOMERSET AVE (BACK)			
					00.000	STOP SIGN			
					00.000	MD413 MARYLAND AVE (SB COUPLET)			
					00.062				
					00.062	SPEED LIMIT 30 MPH			
STATE SECONDARY	R				00.070	MU 10 A RD			
					00.090		2	24I	
					00.090	END MUNICIPAL MAINTENANCE			
					00.090	BEGIN STATE MAINTENANCE			
					00.090	OUT CORP LMTS CRISFIELD			
					00.100	CO337 MILL LA			
					00.140	CO135 PEACH ST			
					00.200	CO133 E PEAR ST			
					00.210	CO369 WEST PEAR ST			
					00.250	CO132 BURTON AVE			
					00.270	CO134 PLUM ST			
					00.340	CO131 SILVER LA			
					00.420	CO270 CLARENCE CHRISTY DR			
					00.560	CO130 BYRD RD			
					00.650	CO377 ANCHOR DR			
					00.800	MD358A BOX IRON RD			
					01.040	CO394 BOX IRON RD			
					01.110		2	34I	
					01.110	CO233 ALFRED J LAWSON RD			
					01.120		2	24I	
					01.130	CO128 JACKSONVILLE RD (AHEAD)			

ROUTE NUMBER: MD 358A
INVENTORY DIRECTION: NORTH
ROUTE NAME: BOX IRON RD

STATE SYSTEM	FUNCTIONAL CLASS	MEDIAN TYPE	ACCESS CONTROL	NHS	MILEPOINT	MILEPOINT DESCRIPTION	MARKED LANES	SURFACE WIDTH/TYPE*	AADT
STATE SECONDARY	R RUR LOCAL	NONE (UNDIV)	NONE	NOT NHS	00.000		2	26I	400
					00.000	MD358 JACKSONVILLE RD			

*A,B = UNIMPROVED; C = GRADED & DRAINED; D,E = SOIL, GRAVEL, STONE; F,G = LOW TYPE BITUMINOUS
H,I = HIGH TYPE BITUMINOUS; J = CONCRETE; K = BRICK; L = BLOCK

STATE HIGHWAY LOCATION REFERENCE

COUNTY: SOMERSET
DISTRICT: 1
DATE: 12/31/13

ROUTE NUMBER: MD 358A CONTINUED

INVENTORY DIRECTION: NORTH

ROUTE NAME: BOX IRON RD

STATE SYSTEM	FUNCTIONAL CLASS	MEDIAN TYPE	ACCESS CONTROL	NHS	MILEPOINT	MILEPOINT DESCRIPTION	MARKED LANES	SURFACE WIDTH/TYPE*	AADT
STATE SECONDARY	R RUR LOCAL	NONE (UNDIV)	NONE	NOT NHS	00.000	STOP SIGN	2	26I	400
					00.060		2	20I	
					00.070 CO394	BOX IRON RD (AHEAD)			
					00.070	SIGN: END STATE MAINTENANCE			

ROUTE NUMBER: MD 361

INVENTORY DIRECTION: EAST

ROUTE NAME: FAIRMOUNT RD

STATE SYSTEM	FUNCTIONAL CLASS	MEDIAN TYPE	ACCESS CONTROL	NHS	MILEPOINT	MILEPOINT DESCRIPTION	MARKED LANES	SURFACE WIDTH/TYPE*	AADT
STATE SECONDARY	R RUR MINOR COLL	NONE (UNDIV)	NONE	NOT NHS	00.000		2	22I	720
					00.000 CO399	FAIRMOUNT RD (BACK)			
					00.000	SIGN: BEGIN STATE MAINTENANCE			
					00.070 CO110	CLINTON BOZMAN RD			
					00.140	CHRIST UNITED METHODIST CHURCH			
					00.140	CEMETERY			
					00.190 CO109	HALLS CREEK RD			
					00.240	SPEED LIMIT 30 MPH			
					00.370 CO106	FISHING ISLAND RD			
					00.560	DRAINAGE 48" CMP			
					00.640	ST. STEVENS CEMETERY			
					00.720	UPPER HILL - FAIRMOUNT POST OFFICE 21867			
					00.784	SIGN: UPPER FAIRMOUNT			
	RUR MAJ COLL				00.810				
					00.810 CO103	UPPER HILL RD			
					00.890	GILLIS LA			
					00.940 CO102	JONES FACTORY RD			
					00.990	SPEED LIMIT 40 MPH			
					01.230	SPEED LIMIT 50 MPH			
					01.240 CO102	JONES FACTORY RD			
					01.305	SIGN: UPPER HILL			
					02.330 OP 42	WATERS FARM RD			
					02.330 CO101	HOOD RD			
					02.500	SIGN: MANOKIN			

*A,B = UNIMPROVED; C = GRADED & DRAINED; D,E = SOIL, GRAVEL, STONE; F,G = LOW TYPE BITUMINOUS
H,I = HIGH TYPE BITUMINOUS; J = CONCRETE; K = BRICK; L = BLOCK

STATE HIGHWAY LOCATION REFERENCE

COUNTY: SOMERSET
DISTRICT: 1
DATE: 12/31/13

ROUTE NUMBER: MD 361 CONTINUED

INVENTORY DIRECTION: EAST

ROUTE NAME: FAIRMOUNT RD

STATE SYSTEM	FUNCTIONAL CLASS	MEDIAN TYPE	ACCESS CONTROL	NHS	MILEPOINT	MILEPOINT DESCRIPTION	MARKED LANES	SURFACE WIDTH/TYPER*	AADT
STATE SECONDARY	R RUR MAJ COLL	NONE (UNDIV)	NONE	NOT NHS	02.596	SPEED LIMIT 40 MPH	2	22I	720
					03.000 CO 94	FONTAINE RD			
					03.000 CO 99	R MADDOX RD			
					03.060	SAMUEL WESLEY UNITED METHODIST CHURCH			
					03.190 CO 98	ADAMS RD			
					03.220	BROTHERLY LOVE HOUSE OF PRAYER			
					03.330				1,140
					03.330 CO 92	MILLARD LONG RD			
					03.330 CO304	RIVER RD			
					03.420	SPEED LIMIT 50 MPH			
					03.517	MICROWAVE TOWER			
					04.210				1,390
					04.210 CO 95	CLYDE FORD RD			
					04.220	DRAINAGE 48" CMP			
					04.370	JAMES RING RD (ENT TO CO LANDFILL)			
					04.790 OP 32	BEAUCHAMP LA			
					04.840 CO 97	CHARLES LAYFIELD RD			
					05.481	TABERNACLE WORSHIP CENTER			
					05.620 MD413	CRISFIELD HWY			
					05.620 CO194	RITZEL RD (AHEAD)			
					05.620	STOP SIGN			

ROUTE NUMBER: MD 362

INVENTORY DIRECTION: EAST

ROUTE NAME: MT VERNON RD

STATE SYSTEM	FUNCTIONAL CLASS	MEDIAN TYPE	ACCESS CONTROL	NHS	MILEPOINT	MILEPOINT DESCRIPTION	MARKED LANES	SURFACE WIDTH/TYPER*	AADT
STATE SECONDARY	R RUR MINOR COLL	NONE (UNDIV)	NONE	NOT NHS	00.000		2	22I	1,550
					00.000 CO 1	MT VERNON RD (BACK)			
					00.000 CO 13	BOBTOWN RD			
					00.000	SIGN: BEGIN STATE MAINTENANCE			
					00.500	CEMETERY			
					00.520	JOHN WESLEYAN UNITED METHODIST CHURCH			
					00.760		2	24I	

*A,B = UNIMPROVED; C = GRADED & DRAINED; D,E = SOIL, GRAVEL, STONE; F,G = LOW TYPE BITUMINOUS
H,I = HIGH TYPE BITUMINOUS; J = CONCRETE; K = BRICK; L = BLOCK

STATE HIGHWAY ADMINISTRATION OF MARYLAND
HIGHWAY INFORMATION SERVICES DIVISION
DATA SUPPORT GROUP

STATE HIGHWAY LOCATION REFERENCE

COUNTY: SOMERSET
DISTRICT: 1
DATE: 12/31/13

ROUTE NUMBER: MD 362 CONTINUED

INVENTORY DIRECTION: EAST

ROUTE NAME: MT VERNON RD

STATE SYSTEM	FUNCTIONAL CLASS	MEDIAN TYPE	ACCESS CONTROL	NHS	MILEPOINT	MILEPOINT DESCRIPTION	MARKED LANES	SURFACE WIDTH/TYPE*	AADT
STATE SECONDARY	R RUR MAJ COLL	NONE (UNDIV)	NONE	NOT NHS	00.910		2	24I	1,550
					00.910 CO 17	FITZBOUNDS RD			
					00.930	SPUR TO FITZBOUNDS RD			
					01.000	DRAINAGE STRUC #19012X0			
					01.070	THE EPISCOPAL CHURCH & CEMETERY			
					01.100	SPEED LIMIT 50 MPH			
					01.520 CO 24	JAMES LA			
					01.720	BIG MONIE RD			
					01.880 CO426	COVINGTON LA			
					02.100 CO 23	FACTORY RD			
					02.210	SPUR TO & FR FACTORY RD			
					02.300	DRAINAGE STRUC #19013X0			
					02.510 CO402	WEST RIDGE RD			
					02.680	STRUC #19005 MONIE CREEK			
					03.010	DRAINAGE 36" CP			
					03.177	SIGN: BIKE ROUTE			
					03.240				2,580
					03.240 CO 18	BLACK RD			
					04.163	DRAINAGE 48" CBC			
					05.310 MU 85	DREXWOOD DR			
					05.330 CO 22	EAST RIDGE RD			
					05.340	DRAINAGE STRUC #19014X0			
					05.440	SPEED LIMIT 40 MPH			
					05.520 CO275	SHERREE LA			
					05.600 CO 43	JEFFERY LA			
					05.690 CO 38	CRISFIELD LA			
	URB MINOR ART				05.840				
					05.840	DRAINAGE 48" RCP			
					05.840	ENT TO MT VERNON PLACE			
					05.877	SPEED LIMIT 30 MPH			
	U				05.910 MD920A	BRITTINGHAM LA			
					05.910	IN CORP LMTS PRINCESS ANNE			
					05.950 CO265	EDGEHILL TERR			
					05.960	SPUR TO US 13			
					05.970	SPUR FR US 13			

*A,B = UNIMPROVED; C = GRADED & DRAINED; D,E = SOIL, GRAVEL, STONE; F,G = LOW TYPE BITUMINOUS
H,I = HIGH TYPE BITUMINOUS; J = CONCRETE; K = BRICK; L = BLOCK

STATE HIGHWAY LOCATION REFERENCE

COUNTY: SOMERSET
DISTRICT: 1
DATE: 12/31/13

ROUTE NUMBER: MD 362 CONTINUED

INVENTORY DIRECTION: EAST

ROUTE NAME: MT VERNON RD

STATE SYSTEM	FUNCTIONAL CLASS	MEDIAN TYPE	ACCESS CONTROL	NHS	MILEPOINT	MILEPOINT DESCRIPTION	MARKED LANES	SURFACE WIDTH/TYPE*	AADT
STATE SECONDARY	U URB MINOR ART	NONE (UNDIV)	NONE	NOT NHS	05.990		2	36I	2,580
					05.990 US 13	OCEAN HWY			
					05.990	TRAFFIC SIGNAL			
					06.010	SPUR FR US 13			
					06.030		2	24I	
					06.030	SPUR TO US 13			
		CENTER TLA (UNDIV)			06.090				
					06.090 MU100	ELM ST			
					06.090 OP356	ELM ST			
					06.170 OP370	WALNUT ST			
		NONE (UNDIV)			06.200				
					06.230 MD675	SOMERSET AVE			
					06.230	STOP SIGN			

ROUTE NUMBER: MD 363

INVENTORY DIRECTION: EAST

ROUTE NAME: DEAL ISLAND RD

STATE SYSTEM	FUNCTIONAL CLASS	MEDIAN TYPE	ACCESS CONTROL	NHS	MILEPOINT	MILEPOINT DESCRIPTION	MARKED LANES	SURFACE WIDTH/TYPE*	AADT
STATE SECONDARY	R RUR LOCAL	NONE (UNDIV)	NONE	NOT NHS	00.000		2	20I	550
					00.000	ROAD END			
					00.042	SAIL LOFT LN			
					00.235	SIGN: BIKE ROUTE			
					00.300	MANOKIN TRAIL			
					00.310	SPEED LIMIT 30 MPH			
					00.400	FAITH INDEPENDENT CHURCH			
					00.650 CO 85	PAUL BENTON CIR			
					00.730	ST. PAUL UNITED METHODIST CHURCH			
					00.730	ST. PAUL CEMETERY			
					00.740 CO 85	PAUL BENTON CIR			
					00.990 CO 84	PARKENSON RD			
					01.030		2	20I	
					01.030	DRAINAGE STRUC #19011X0 MIDDLE CREEK			
					01.040		2	22I	

*A,B = UNIMPROVED; C = GRADED & DRAINED; D,E = SOIL, GRAVEL, STONE; F,G = LOW TYPE BITUMINOUS
H,I = HIGH TYPE BITUMINOUS; J = CONCRETE; K = BRICK; L = BLOCK

STATE HIGHWAY LOCATION REFERENCE

COUNTY: SOMERSET
DISTRICT: 1
DATE: 12/31/13

ROUTE NUMBER: MD 363 CONTINUED

INVENTORY DIRECTION: EAST

ROUTE NAME: DEAL ISLAND RD

STATE SYSTEM	FUNCTIONAL CLASS	MEDIAN TYPE	ACCESS CONTROL	NHS	MILEPOINT	MILEPOINT DESCRIPTION	MARKED LANES	SURFACE WIDTH/TYPE*	AADT
STATE SECONDARY	R RUR LOCAL	NONE (UNDIV)	NONE	NOT NHS	01.067	SIGN: WENONA	2	22I	550
					01.180	HORNER LA			
					01.320 CO 83	CUSTOM HOUSE RD			
					01.700 CO 79	BALLARD RD			
					01.700	JOHN WESLEY METHODIST CHURCH			
					01.720	JOHN WESLEY U.M.C CEMETERY			
					02.000	DRAINAGE 36" CMP			
					02.310 CO 76	OSBURN WEBSTER RD			
					02.470	DRAINAGE 36" CMP			
					02.500 CO 78	FORD RD			
					02.560	SPUR FR HARRISON RD			
					02.570 CO279	HARRISON RD			
					02.650	ST JOHNS METHODIST CHURCH			
					02.650	ST JOHNS CEMETERY			
					02.660 CO278	SOUNDSIDE ESTATES RD			
	RUR MAJ COLL				02.730				1,280
					02.730 CO 77	EAST SCHOOL RD			
					02.780	ATHLETIC FIELD			
					02.840 CO 74	LOLA WHEATLEY RD			
					02.920	SPEED LIMIT 30 MPH			
					02.930 CO 73	EDELEN WEBSTER RD			
					02.930	DEAL ISLAND POST OFFICE 21821			
					03.010 CO 72	BENTON RD			
					03.030	DEAL ISLAND - CHANCE V.F.D.			
					03.100 OP 16	ROLFE LA			
					03.270 CO 71	HOTEL RD			
					03.400 CO380	RALPH ABBOTT RD			
					03.418	SIGN: WELCOME TO DEAL ISLAND			
					03.480		2	22J	
					03.480	BEGIN BRIDGE			
					03.630	STRUC #19006 UPPER THOROFARE			
					03.760		2	22I	
					03.760	END BRIDGE			
					03.810 MD363A	NO NAME			
					03.860	DRAINAGE STRUC #19029X0			

*A,B = UNIMPROVED; C = GRADED & DRAINED; D,E = SOIL,GRAVEL,STONE; F,G = LOW TYPE BITUMINOUS
H,I = HIGH TYPE BITUMINOUS; J = CONCRETE; K= BRICK; L = BLOCK

STATE HIGHWAY ADMINISTRATION OF MARYLAND
HIGHWAY INFORMATION SERVICES DIVISION
DATA SUPPORT GROUP

STATE HIGHWAY LOCATION REFERENCE

COUNTY: SOMERSET
DISTRICT: 1
DATE: 12/31/13

ROUTE NUMBER: MD 363 CONTINUED

INVENTORY DIRECTION: EAST

ROUTE NAME: DEAL ISLAND RD

STATE SYSTEM	FUNCTIONAL CLASS	MEDIAN TYPE	ACCESS CONTROL	NHS	MILEPOINT	MILEPOINT DESCRIPTION	MARKED LANES	SURFACE WIDTH/TYPER*	AADT
STATE SECONDARY	R RUR MAJ COLL	NONE (UNDIV)	NONE	NOT NHS	03.930 CO274	COVE RD	2	22I	1,280
					04.160 CO 68	HAINES POINT RD			
					04.170 CO 69	CEMETERY RD			
					04.320 CO 69	CEMETERY RD			
					04.330	ROCK CREEK UNITED METHODIST CHURCH			
					04.333	SIGN: BIKE ROUTE			
					04.399	SPEED LIMIT 30 MPH			
					04.440 CO 64	ROLAN PARKS RD			
					04.450 CO 63	EARL WEBSTER RD			
					04.850				1,390
					04.850 CO 63	EARL WEBSTER RD			
					04.850	SPEED LIMIT 50 MPH			
					04.900	SIGN: CHANCE			
					05.060	STRUC #19007 ROCK CREEK			
					06.160	STRUC #19008 ROCK CREEK			
					06.540	SIGN: DAMES QTR.			
					06.580	SPEED LIMIT 30 MPH			
	RUR MINOR ART				06.700				1,290
					06.700 CO 60	HODSON WHITE RD			
					06.760 CO 59	RILEY ROBERTS RD			
					06.860 CO 58	LONG POINT RD			
					06.990	DEAL ISLAND WILDLIFE MGMT AREA			
					07.280				1,450
					07.280 CO 57	MESSICK RD			
					07.790	STRUC #19019 DAMES QUARTER CREEK			
					08.900 OP361	GAME RESERVE RD			
					09.270	DRAINAGE 48" CMP			
					09.556	SIGN: BIKE ROUTE			
					09.750	SPEED LIMIT 40 MPH			
					10.060	X-TREME POWER CHURCH			
					10.330	DRAINAGE STRUC #19033X0			
					10.510 CO320	MCDORMAN RD			
					10.600		2	24I	
					10.600 CO 56	ORIOLE BACK RD			

*A,B = UNIMPROVED; C = GRADED & DRAINED; D,E = SOIL, GRAVEL, STONE; F,G = LOW TYPE BITUMINOUS
H,I = HIGH TYPE BITUMINOUS; J = CONCRETE; K = BRICK; L = BLOCK

STATE HIGHWAY ADMINISTRATION OF MARYLAND
HIGHWAY INFORMATION SERVICES DIVISION
DATA SUPPORT GROUP

STATE HIGHWAY LOCATION REFERENCE

COUNTY: SOMERSET
DISTRICT: 1
DATE: 12/31/13

ROUTE NUMBER: MD 363 CONTINUED

INVENTORY DIRECTION: EAST

ROUTE NAME: DEAL ISLAND RD

STATE SYSTEM	FUNCTIONAL CLASS	MEDIAN TYPE	ACCESS CONTROL	NHS	MILEPOINT	MILEPOINT DESCRIPTION	MARKED LANES	SURFACE WIDTH/TYPE*	AADT
STATE SECONDARY	R RUR MINOR ART	NONE (UNDIV)	NONE	NOT NHS	10.630	SIGN: ST. STEPHENS	2	24I	1,450
					10.679	SPEED LIMIT 50 MPH			
					10.940	SIGN: MONIE			
					11.120 CO 47	FITZGERALD RD			
					11.900 CO 51	JERUSALEM RD			
					13.090				2,030
					13.090 CO 44	DRAWBRIDGE RD			
					13.090 MD627	ORIOLE RD			
					13.162	SIGN: BIKE ROUTE			
					14.230	DRAINAGE STRUC #19004X0			
					14.330 CO 46	VENTON RD			
					14.360 CO 49	ANDERSON RD			
					14.500 CO336	IRVIN J BOUCH RD			
					15.180 CO 48	KEMPS NURSERY RD			
					15.420	TWINING LA			
					15.935	DRAINAGE STRUC #19005X0			
					16.160		2	22I	
					16.420	SIGN: BIKE ROUTE			
					16.470	DRAINAGE STRUC #19006X0			
					16.490				3,470
					16.490 CO300	PINE POLE RD			
					16.490 CO 14	BROWNSTONE RD			
					16.700 CO422	CARTER RD			
					17.380 MU 87	DREXWOOD DR			
					17.700	SPEED LIMIT 40 MPH			
					17.730 MU295	ROBYN LA			
					17.780		2	28I	
					17.820	DRAINAGE STRUC #19007X0			
					17.830				
					17.905		2	38I	
					17.940 CO 40	BOWLAND HILL CIR			
					17.940	NO NAME			
					17.950	SPEED LIMIT 30 MPH			
					17.970		2	28I	
					18.010		2	24I	

*A,B = UNIMPROVED; C = GRADED & DRAINED; D,E = SOIL, GRAVEL, STONE; F,G = LOW TYPE BITUMINOUS
H,I = HIGH TYPE BITUMINOUS; J = CONCRETE; K = BRICK; L = BLOCK

STATE HIGHWAY LOCATION REFERENCE

COUNTY: SOMERSET
DISTRICT: 1
DATE: 12/31/13

ROUTE NUMBER: MD 363 CONTINUED

INVENTORY DIRECTION: EAST

ROUTE NAME: DEAL ISLAND RD

STATE SYSTEM	FUNCTIONAL CLASS	MEDIAN TYPE	ACCESS CONTROL	NHS	MILEPOINT	MILEPOINT DESCRIPTION	MARKED LANES	SURFACE WIDTH/TYPE*	AADT
STATE SECONDARY	R URB OPA	NONE (UNDIV)	NONE	NOT NHS	18.010 CO 38	CRISFIELD LA	2	24I	3,470
					18.030		2	22I	
					18.030 CO 40	BOWLAND HILL CIR			
					18.100 MU325	ST STEPHENS			
					18.120		2	24J	
					18.120	BEGIN BRIDGE			
					18.130	STRUC #19009 MANOKIN RIVER			
					18.140		2	22I	
					18.140	END BRIDGE			
					18.160	SPUR FR US 13			
					18.170		2	28I	
					18.170	SPUR TO US 13			
					18.190				1,250
					18.190 US 13	OCEAN HWY			
					18.190	TRAFFIC SIGNAL			
					18.200		2	22I	
					18.200	SPUR FR US 13			
					18.200	SPUR TO US 13			
					18.200	IN CORP LMTS PRINCESS ANNE			
					18.300 MU210	MANSION AVE			
					18.300	SIGN: END STATE MAINTENANCE			
					18.300 MU200	MANOKIN AVE			
					18.300	STOP SIGN			

ROUTE NUMBER: MD 363A

INVENTORY DIRECTION: WEST

ROUTE NAME: NO NAME

STATE SYSTEM	FUNCTIONAL CLASS	MEDIAN TYPE	ACCESS CONTROL	NHS	MILEPOINT	MILEPOINT DESCRIPTION	MARKED LANES	SURFACE WIDTH/TYPE*	AADT
STATE SECONDARY	R RUR LOCAL	NONE (UNDIV)	NONE	NOT NHS	00.000		2	20I	0
					00.000 MD363	DEAL ISLAND RD			
					00.060	ROAD END - GUARDRAIL			

*A,B = UNIMPROVED; C = GRADED & DRAINED; D,E = SOIL, GRAVEL, STONE; F,G = LOW TYPE BITUMINOUS
H,I = HIGH TYPE BITUMINOUS; J = CONCRETE; K = BRICK; L = BLOCK

STATE HIGHWAY LOCATION REFERENCE

COUNTY: SOMERSET
DISTRICT: 1
DATE: 12/31/13

ROUTE NUMBER: MD 364
INVENTORY DIRECTION: NORTH
ROUTE NAME: DIVIDING CREEK RD

STATE SYSTEM	FUNCTIONAL CLASS	MEDIAN TYPE	ACCESS CONTROL	NHS	MILEPOINT	MILEPOINT DESCRIPTION	MARKED LANES	SURFACE WIDTH/TYPE*	AADT
STATE SECONDARY	R RUR MAJ COLL	NONE (UNDIV)	NONE	NOT NHS	00.000		2	22I	1,134
					00.000	US 13BU MARKET ST (BACK)			
					00.000	US 13 OCEAN HWY			
					00.000	TRAFFIC SIGNAL			
					00.040	CO208 HAYWARD RD			
					00.070	SPEED LIMIT 50 MPH			
					00.090	CO211 POCOMOKE RIVER RD			
					00.120	DRAINAGE STRUC #19023X0			
					00.500	CO385 CLEARFIELD DR			
					00.840	CO211 POCOMOKE RIVER RD			
					01.170	DRAINAGE STRUC #19024X0			
					01.300	CO209 BOWLEND RD			
					01.460	DRAINAGE 36" CMP			
					01.550	CO210 WORTH RD			
					02.000	DRAINAGE STRUC #19025X0			
					02.190	CO210 WORTH RD			
					02.190	CO312 COURTHOUSE HILL RD			
					02.700	BEGIN BRIDGE			
					02.710	STRUC #19010 DIVIDING CREEK			
					02.710	WORCESTER CO/L			

ROUTE NUMBER: MD 380
INVENTORY DIRECTION: NORTH
ROUTE NAME: LAWSONIA RD

STATE SYSTEM	FUNCTIONAL CLASS	MEDIAN TYPE	ACCESS CONTROL	NHS	MILEPOINT	MILEPOINT DESCRIPTION	MARKED LANES	SURFACE WIDTH/TYPE*	AADT
STATE SECONDARY	R RUR LOCAL	NONE (UNDIV)	NONE	NOT NHS	00.000		2	22I	824
					00.000	CO147 BYRDTOWN RD (BACK)			
					00.000	CO152 APE HOLE RD			
					00.000	SIGN: END STATE MAINTENANCE			
					00.040	SPEED LIMIT 30 MPH			
					00.100	OP 34 JOHN NELSON LA			
					00.130	WESLEYAN CHURCH			
					00.440	CO150 W MADDOX RD			
					00.620	CO153 BOONE RD			

*A,B = UNIMPROVED; C = GRADED & DRAINED; D,E = SOIL, GRAVEL, STONE; F,G = LOW TYPE BITUMINOUS
H,I = HIGH TYPE BITUMINOUS; J = CONCRETE; K = BRICK; L = BLOCK

STATE HIGHWAY LOCATION REFERENCE

COUNTY: SOMERSET
DISTRICT: 1
DATE: 12/31/13

ROUTE NUMBER: MD 380 CONTINUED

INVENTORY DIRECTION: NORTH

ROUTE NAME: LAWSONIA RD

STATE SYSTEM	FUNCTIONAL CLASS	MEDIAN TYPE	ACCESS CONTROL	NHS	MILEPOINT	MILEPOINT DESCRIPTION	MARKED LANES	SURFACE WIDTH/TYPE*	AADT
STATE SECONDARY	R RUR LOCAL	NONE (UNDIV)	NONE	NOT NHS	00.620 CO149	JOHNSON CREEK RD	2	22I	824
					00.740 OP 31	BILL GAYLON RD			
	RUR MINOR COLL				00.820				1,140
					00.820 CO294	ASBURY RD			
					00.830	ASBURY UNITED METHODIST CHURCH			
NAME: MAIN ST EXT					01.020 CO142	FREEDOMTOWN RD			
					01.020 CO143	WALTER JONES RD			
					01.040	NEW UNION ASBURY M. E. CHURCH			
					01.220 CO144	STATE ST			
					01.560	IN CORP LIMITS CRISFIELD			
					01.560 MU310	MAIN ST (AHEAD)			
					01.560	SIGN: END STATE MAINTENANCE			
					01.560	SPEED LIMIT 25 MPH			

ROUTE NUMBER: MD 388

INVENTORY DIRECTION: EAST

ROUTE NAME: ANTIOCH AVE

STATE SYSTEM	FUNCTIONAL CLASS	MEDIAN TYPE	ACCESS CONTROL	NHS	MILEPOINT	MILEPOINT DESCRIPTION	MARKED LANES	SURFACE WIDTH/TYPE*	AADT
STATE SECONDARY	U URB MINOR ART	NONE (UNDIV)	NONE	NOT NHS	00.000		2	22I	1,521
					00.000 MU 10	ANTIOCH AVE (BACK)			
					00.000 MD675	SOMERSET AVE			
					00.000	STOP SIGN			
					00.050		2	24I	
NAME: E ANTIOCH AVE					00.050 MU 30	BEECHWOOD ST			
					00.060	SPEED LIMIT 25 MPH			
					00.110		2	22I	
					00.110	R/R #CR 530 246 K			
					00.130	DRAINAGE 48" CMP			
	RUR MAJ COLL				00.150 MU 40	HOBSON ST			
					00.180				
					00.180 MU160	IMAGINARY LA			
					00.200 MU240	ANTIOCH EXT			
					00.210	SPEED LIMIT 30 MPH			
					00.250	SIGN: PRINCESS ANNE			

*A,B = UNIMPROVED; C = GRADED & DRAINED; D,E = SOIL, GRAVEL, STONE; F,G = LOW TYPE BITUMINOUS
H,I = HIGH TYPE BITUMINOUS; J = CONCRETE; K = BRICK; L = BLOCK

STATE HIGHWAY LOCATION REFERENCE

COUNTY: SOMERSET

DISTRICT: 1

DATE: 12/31/13

ROUTE NUMBER: MD 388 CONTINUED

INVENTORY DIRECTION: EAST

ROUTE NAME: E ANTIOCH AVE

STATE SYSTEM	FUNCTIONAL CLASS	MEDIAN TYPE	ACCESS CONTROL	NHS	MILEPOINT	MILEPOINT DESCRIPTION	MARKED LANES	SURFACE WIDTH/TYPE*	AADT
STATE SECONDARY	R RUR MAJ COLL	NONE (UNDIV)	NONE	NOT NHS	00.460	OUT CORP LMTS PRINCESS ANNE	2	22I	1,521
					00.590 CO218	HAMPDEN AVE EXT			
					00.650	SPEED LIMIT 50 MPH			
					00.650	MICROWAVE TOWER			
					00.805	DRAINAGE STRUC #19015X0			
					00.990 CO219	FREETOWN RD			
					01.000 CO220	TOM NICHOLS RD			
					01.680 CO213	PERRYHAWKIN RD			
					02.380	SIGN: END STATE MAINTENANCE			
					02.380 CO217	W POST OFFICE RD (AHEAD)			

NAME: W POST OFFICE RD

ROUTE NUMBER: MD 413

INVENTORY DIRECTION: NORTH

ROUTE NAME: W MAIN ST

STATE SYSTEM	FUNCTIONAL CLASS	MEDIAN TYPE	ACCESS CONTROL	NHS	MILEPOINT	MILEPOINT DESCRIPTION	MARKED LANES	SURFACE WIDTH/TYPE*	AADT
STATE SECONDARY	U RUR MAJ COLL	CURBED	NONE	NOT NHS	00.000		4	58I	7,191
					00.000 MU125	CITY PIER RD (BACK)			
					00.000 MU210	DOCK ST			
					00.020 MU9110	11TH ST			
					00.020	CROSSOVER			
					00.030		4	48I	
					00.060		4	58I	
					00.060 MU9100	TENTH ST			
					00.075		4	68I	
					00.110	SPEED LIMIT 35 MPH			
					00.120		4	58I	
					00.120 MU435	SPRUCE ST			
					00.150		4	68I	
					00.150 MU9090	NINTH ST			
					00.240 MU9080	EIGHTH ST			
					00.330 MU9070	SEVENTH ST			
					00.390		4	48I	
					00.390	SPUR TO MAIN ST			

*A,B = UNIMPROVED; C = GRADED & DRAINED; D,E = SOIL, GRAVEL, STONE; F,G = LOW TYPE BITUMINOUS
H,I = HIGH TYPE BITUMINOUS; J = CONCRETE; K = BRICK; L = BLOCK

STATE HIGHWAY LOCATION REFERENCE

COUNTY: SOMERSET
DISTRICT: 1
DATE: 12/31/13

ROUTE NUMBER: MD 413 CONTINUED
INVENTORY DIRECTION: NORTH
ROUTE NAME: W MAIN ST

STATE SYSTEM	FUNCTIONAL CLASS	MEDIAN TYPE	ACCESS CONTROL	NHS	MILEPOINT	MILEPOINT DESCRIPTION	MARKED LANES	SURFACE WIDTH/TYPE*	AADT
STATE SECONDARY	U RUR MAJ COLL	CURBED	NONE	NOT NHS	00.400	CRISFIELD V.F.D.	4	48I	7,191
		NONE (UNDIV)			00.420		2	24I	4,231
NAME: RICHARDSON AVE (NB COUPLET)					00.420	CROSSOVER			
					00.420 MU310	MAIN ST			
					00.420 MD413	MARYLAND AVE (SB COUPLET)			
					00.420	BEGIN COUPLET			
					00.479	SPEED LIMIT 35 MPH			
					00.550	CROSSOVER			
					00.550 MU9040	FOURTH ST			
					00.570		2	34I	
					00.570	SPUR FR FOURTH ST			
					00.600		2	24I	
					00.670 MU120	CHESAPEAKE AVE			
					00.720	CROSSOVER			
					00.770 MU322	MAPLE AVE #2			
					00.910	SPEED LIMIT 35 MPH			
					00.970 MU150	COLUMBIA AVE			
					01.100 MU390	POTOMAC ST			
					01.100	CROSSOVER			
					01.210 MU440	STANDARD AVE			
					01.360	SPUR TO SOMERSET AVE			
	RUR MINOR ART				01.400				4,341
					01.400 MU430	SOMERSET AVE			
					01.400	CROSSOVER			
					01.410		2	34I	
					01.410	SPUR FR SOMERSET AVE			
					01.430		2	24I	
					01.490		1	20I	
					01.490 CO136	MARINERS RD			
		CENTER TLA (UNDIV)			01.530		2	24I	7,831
NAME: CRISFIELD HWY					01.530 MD413	MARYLAND AVE (SB COUPLET)			
					01.530	END COUPLET			
					01.550 MU341	MILL LA			
					01.710 CO133	E PEAR ST			

*A,B = UNIMPROVED; C = GRADED & DRAINED; D,E = SOIL, GRAVEL, STONE; F,G = LOW TYPE BITUMINOUS
H,I = HIGH TYPE BITUMINOUS; J = CONCRETE; K = BRICK; L = BLOCK

STATE HIGHWAY ADMINISTRATION OF MARYLAND
HIGHWAY INFORMATION SERVICES DIVISION
DATA SUPPORT GROUP

STATE HIGHWAY LOCATION REFERENCE

COUNTY: SOMERSET
DISTRICT: 1
DATE: 12/31/13

ROUTE NUMBER: MD 413 CONTINUED
INVENTORY DIRECTION: NORTH
ROUTE NAME: CRISFIELD HWY

STATE SYSTEM	FUNCTIONAL CLASS	MEDIAN TYPE	ACCESS CONTROL	NHS	MILEPOINT	MILEPOINT DESCRIPTION	MARKED LANES	SURFACE WIDTH/TYPE*	AADT
STATE SECONDARY	U RUR MINOR ART	CENTER TLA (UNDIV)	NONE	NOT NHS	01.760 CO137	HINMAN LA	2	24I	7,831
					01.790 CO132	BURTON AVE			
					01.830 CO131	SILVER LA			
		NONE (UNDIV)			01.930		2	22I	
	R				01.960	OUT CORP LMTS CRISFIELD			
					02.020	AZALEA LA			
					02.180	SPEED LIMIT 45 MPH			
					02.370 CO269	CULLEN PKWY			
					02.410	SPEED LIMIT 55 MPH			
					02.680	B.P.O.E. HALL			
					03.190				6,021
					03.190 CO405	PLANTATION RD			
					03.190 CO307	LAWSON BARNES RD			
		PAINTED			03.260		2	24I	
		NONE (UNDIV)			03.370		2	22I	
					03.450		2	24I	5,989
					03.450 MD667	CRISFIELD MARION RD			
					03.470	HIGHWAY HOLINESS CHURCH			
		PAINTED			03.530				
					03.540 CO324	STANFORD RD			
					03.554	SIGN: BIKE ROUTE			
		NONE (UNDIV)			03.640				
					03.980	LIBERTY ROCK CHURCH			
		PAINTED			04.350				
		NONE (UNDIV)			04.450				
					04.550 CO160	HOLLAND CROSSING RD			
		PAINTED			04.630				
		NONE (UNDIV)			04.733				
					05.560	ATR STATION #0010 (CABINET NB/L)			
					05.950				6,101
					05.950 MD667	CRISFIELD MARION RD			
					06.263	SPEED LIMIT 55 MPH			
					06.320 CO123	HOWARD POWELL CIR			
					06.320	DAVIS RD			
		PAINTED			06.470				

*A,B = UNIMPROVED; C = GRADED & DRAINED; D,E = SOIL, GRAVEL, STONE; F,G = LOW TYPE BITUMINOUS
H,I = HIGH TYPE BITUMINOUS; J = CONCRETE; K = BRICK; L = BLOCK

STATE HIGHWAY ADMINISTRATION OF MARYLAND
HIGHWAY INFORMATION SERVICES DIVISION
DATA SUPPORT GROUP

STATE HIGHWAY LOCATION REFERENCE

COUNTY: SOMERSET
DISTRICT: 1
DATE: 12/31/13

ROUTE NUMBER: MD 413 CONTINUED
INVENTORY DIRECTION: NORTH
ROUTE NAME: CRISFIELD HWY

STATE SYSTEM	FUNCTIONAL CLASS	MEDIAN TYPE	ACCESS CONTROL	NHS	MILEPOINT	MILEPOINT DESCRIPTION	MARKED LANES	SURFACE WIDTH/TYPER*	AADT
STATE SECONDARY	R RUR MINOR ART	PAINTED	NONE	NOT NHS	06.470 OP 33	ORLAND MARSHALL LA	2	24I	6,101
		NONE (UNDIV)			06.580				
					06.620	MARION V.F.D.			
					06.670				4,971
					06.670 CO119	CHARLES CANNON RD			
					06.670 CO164	TULLS CORNER RD			
		PAINTED			06.740				
					06.782	SIGN: MARION			
		NONE (UNDIV)			06.846				
					06.906	MARION BAPTIST CHURCH			
					08.340	CEMETERY (FAMILY)			
		PAINTED			08.960				
		NONE (UNDIV)			09.040				
					09.110 CO120	LOVERS LA			
		PAINTED			09.180				
		NONE (UNDIV)			09.265				
		PAINTED			09.917				
					09.950	SIGN: KINGSTON			
					09.950	SIGN: BIKE ROUTE			
		NONE (UNDIV)			10.020				
					10.110				5,741
					10.110 CO400	KINGSTON LA			
		PAINTED			10.220				
		NONE (UNDIV)			10.320				
					10.750	STRUC #19011 ANNEMESSEX RIVER			
		PAINTED			11.760				
		NONE (UNDIV)			11.840				
		PAINTED			11.890				
					11.890 CO357	DOG CONTROL RD			
		NONE (UNDIV)			11.940				
		PAINTED			12.010				
					12.010 CO439	TAWES CAMPUS DR			
		NONE (UNDIV)			12.135				
					12.910	DRAINAGE 3-48" CP			
		PAINTED			13.105				

*A,B = UNIMPROVED; C = GRADED & DRAINED; D,E = SOIL, GRAVEL, STONE; F,G = LOW TYPE BITUMINOUS
H,I = HIGH TYPE BITUMINOUS; J = CONCRETE; K = BRICK; L = BLOCK

STATE HIGHWAY LOCATION REFERENCE

COUNTY: SOMERSET
DISTRICT: 1
DATE: 12/31/13

ROUTE NUMBER: MD 413 CONTINUED

INVENTORY DIRECTION: NORTH

ROUTE NAME: CRISFIELD HWY

STATE SYSTEM	FUNCTIONAL CLASS	MEDIAN TYPE	ACCESS CONTROL	NHS	MILEPOINT	MILEPOINT DESCRIPTION	MARKED LANES	SURFACE WIDTH/TYPE*	AADT
STATE SECONDARY	R RUR MINOR ART	PAINTED	NONE	NOT NHS	13.167	SIGN: WESTOVER	2	24I	5,741
		NONE (UNDIV)			13.220				
					13.340 MD361	FAIRMOUNT RD			
					13.340 CO194	RITZEL RD			
		PAINTED			13.420				
					13.459	SPEED LIMIT 40 MPH			
		NONE (UNDIV)			13.530				
					13.540	ST. JAMES UNITED METHODIST CHURCH			
					13.650 CO 93	SIGN POST RD			
					13.650 CO305	OLD WESTOVER MARION RD			
					13.690	CHURCH (ABANDONED)			
					13.870 CO193	WEDDA SCOTT RD			
					13.880	WESTOVER POST OFFICE 21871			
					14.050	SPUR TO MD 673A			
					14.060 CO100	SAM BARNES RD			
					14.060 MD673A	SAM BARNES RD			
					14.150	SIGN: BIKE ROUTE			
					14.200	SPEED LIMIT 50 MPH			
					14.580	DRAINAGE STRUC #19026X0			
		PAINTED			14.600		2	27I	
					14.600	SPUR FR US 13			
					14.600	SPUR TO US 13			
					14.610 US 13	OCEAN HWY			
					14.610	STOP SIGN			

ROUTE NUMBER: MD 413 COUPLET

INVENTORY DIRECTION: SOUTH

ROUTE NAME: MARYLAND AVE (SB COUPLET)

STATE SYSTEM	FUNCTIONAL CLASS	MEDIAN TYPE	ACCESS CONTROL	NHS	MILEPOINT	MILEPOINT DESCRIPTION	MARKED LANES	SURFACE WIDTH/TYPE*	AADT
STATE SECONDARY	U RUR MAJ COLL	NONE (UNDIV)	NONE	NOT NHS	13.008		2	34I	4,221
					13.008 MD413	RICHARDSON AVE (NB COUPLET)			
					13.008 MD413	CRISFIELD HWY (BACK)			
					13.008	BEGIN COUPLET			
					13.048 MU 10	A RD			

*A,B = UNIMPROVED; C = GRADED & DRAINED; D,E = SOIL, GRAVEL, STONE; F,G = LOW TYPE BITUMINOUS
H,I = HIGH TYPE BITUMINOUS; J = CONCRETE; K = BRICK; L = BLOCK

STATE HIGHWAY LOCATION REFERENCE

COUNTY: SOMERSET
DISTRICT: 1
DATE: 12/31/13

ROUTE NUMBER: MD 413 **COUPLET CONTINUED**
INVENTORY DIRECTION: SOUTH
ROUTE NAME: MARYLAND AVE (SB COUPLET)

STATE SYSTEM	FUNCTIONAL CLASS	MEDIAN TYPE	ACCESS CONTROL	NHS	MILEPOINT	MILEPOINT DESCRIPTION	MARKED LANES	SURFACE WIDTH/TYPE*	AADT
STATE SECONDARY	U RUR MAJ COLL	NONE (UNDIV)	NONE	NOT NHS	13.048	SIGN: WELCOME TO CRISFIELD	2	34I	4,221
					13.107				4,411
					13.107 MD358	JACKSONVILLE RD			
					13.107	CROSSOVER			
					13.176		2	24I	
					13.176 MD460	HALL HWY			
					13.301	SPEED LIMIT 35 MPH			
					13.369 MU260	HUDSON ST			
					13.428 MU480	WYNFALL AVE			
					13.428	CROSSOVER			
					13.615 MU460	WALNUT ST			
					13.673	CRISFIELD CHRISTIAN ACADEMY			
					13.715	CRISFIELD CHURCH OF GOD			
					13.763 MU170	CROCKETT AVE			
					13.811 MU140	COLLINS ST			
					13.811	CROSSOVER			
					13.921 MU8050	TURF ALLEY			
					13.955	CROSSOVER			
					14.099 MD413	W MAIN ST			
					14.099 MD413	RICHARDSON AVE (NB COUPLET)			
					14.099	CROSSOVER			
					14.099	END COUPLET			

ROUTE NUMBER: MD 460
INVENTORY DIRECTION: EAST
ROUTE NAME: HALL HWY

STATE SYSTEM	FUNCTIONAL CLASS	MEDIAN TYPE	ACCESS CONTROL	NHS	MILEPOINT	MILEPOINT DESCRIPTION	MARKED LANES	SURFACE WIDTH/TYPE*	AADT
STATE SECONDARY	R RUR LOCAL	NONE (UNDIV)	NONE	NOT NHS	00.000		2	22I	1,204
					00.000 CO130	BYRD RD (BACK)			
					00.000	SIGN: BEGIN STATE MAINTENANCE			
	U				00.040	IN CORP LMTS CRISFIELD			
					00.130	MCCREADY OUTPATIENT SERVICE CENTER			
					00.230		2	26I	

*A,B = UNIMPROVED; C = GRADED & DRAINED; D,E = SOIL, GRAVEL, STONE; F,G = LOW TYPE BITUMINOUS
H,I = HIGH TYPE BITUMINOUS; J = CONCRETE; K = BRICK; L = BLOCK

STATE HIGHWAY LOCATION REFERENCE

COUNTY: SOMERSET
DISTRICT: 1
DATE: 12/31/13

ROUTE NUMBER: MD 460 CONTINUED

INVENTORY DIRECTION: EAST

ROUTE NAME: HALL HWY

STATE SYSTEM	FUNCTIONAL CLASS	MEDIAN TYPE	ACCESS CONTROL	NHS	MILEPOINT	MILEPOINT DESCRIPTION	MARKED LANES	SURFACE WIDTH/TYPE*	AADT
STATE SECONDARY	U RUR LOCAL	NONE (UNDIV)	NONE	NOT NHS	00.230	SPEED LIMIT 30 MPH	2	26I	1,204
	RUR MINOR COLL				00.250		2	26J	
					00.250	BEGIN BRIDGE			
					00.260	STRUC #1901300 ANNEMESSEX RIVER			
					00.270		2	30I	
					00.270	END BRIDGE			
					00.300		2	40I	
					00.500 MU480	WYNFALL AVE			
					00.600 MU445	TAWES DR			
					00.650		2	30I	
					00.780	STOP SIGN			
					00.780 MD413	MARYLAND AVE (SB COUPLET)			

ROUTE NUMBER: MD 529

INVENTORY DIRECTION: NORTH

ROUTE NAME: LORETTO RD

STATE SYSTEM	FUNCTIONAL CLASS	MEDIAN TYPE	ACCESS CONTROL	NHS	MILEPOINT	MILEPOINT DESCRIPTION	MARKED LANES	SURFACE WIDTH/TYPE*	AADT
STATE SECONDARY	R URB LOCAL	NONE (UNDIV)	NONE	NOT NHS	00.000		2	22I	474
					00.000 MD675	SOMERSET AVE			
					00.010	SPUR FR MD 675			
					00.052	SPEED LIMIT 40 MPH			
					00.140	DRAINAGE 36" CMP			
					00.190		2	32I	
	RUR LOCAL				00.210				
					00.210 CO430	INDEPENDENCE CT			
					00.230		2	22I	
					00.230	R/R #CR 530 244 W			
					00.360	PARS LA			
					00.450	DRAINAGE STRUC #19027X0			
					01.390	DRAINAGE 36" CMP			
					02.010	DRAINAGE 36 " CMP			
					02.311	DRAINAGE 48" CP			
					02.340 CO 33	PERRY RANKIN RD			
					02.530	R/R #CR 530 241 B			

*A,B = UNIMPROVED; C = GRADED & DRAINED; D,E = SOIL, GRAVEL, STONE; F,G = LOW TYPE BITUMINOUS
H,I = HIGH TYPE BITUMINOUS; J = CONCRETE; K = BRICK; L = BLOCK

STATE HIGHWAY LOCATION REFERENCE

COUNTY: SOMERSET
DISTRICT: 1
DATE: 12/31/13

ROUTE NUMBER: MD 529 CONTINUED

INVENTORY DIRECTION: NORTH

ROUTE NAME: LORETTO RD

STATE SYSTEM	FUNCTIONAL CLASS	MEDIAN TYPE	ACCESS CONTROL	NHS	MILEPOINT	MILEPOINT DESCRIPTION	MARKED LANES	SURFACE WIDTH/TYPE*	AADT
STATE SECONDARY	R RUR LOCAL	NONE (UNDIV)	NONE	NOT NHS	02.570 US 13	OCEAN HWY	2	22I	474
					02.570 CO 25	ALLEN RD (AHEAD)			
					02.570	STOP SIGN			

ROUTE NUMBER: MD 627

INVENTORY DIRECTION: EAST

ROUTE NAME: ORIOLE RD

STATE SYSTEM	FUNCTIONAL CLASS	MEDIAN TYPE	ACCESS CONTROL	NHS	MILEPOINT	MILEPOINT DESCRIPTION	MARKED LANES	SURFACE WIDTH/TYPE*	AADT
STATE SECONDARY	R RUR LOCAL	NONE (UNDIV)	NONE	NOT NHS	00.000		2	16I	634
					00.000 CO 55	CRAB ISLAND RD (BACK)			
					00.000 CO 56	ORIOLE BACK RD			
					00.000	SIGN: BEGIN STATE MAINTENANCE			
					00.160 CO321	WILLIAM SHARPLESS RD			
					00.460	ST. PETERS UNITED METH CHURCH & CEMETERY			
	RUR MINOR COLL				00.520				
					00.520 CO 51	JERUSALEM RD			
					00.720	DRAINAGE 2-36" CMP			
					00.810	SIGN: ORIOLE			
					00.950	CEMETERY			
					00.970 CO 53	CHAMP RD			
					00.980	ST JAMES METHODIST EPISCOPAL CHURCH			
					01.100		2	18I	
					01.200	ST PETERS CEMETERY			
					01.250		2	20I	
					01.250 CO 52	LOCUST POINT RD			
					01.300		2	22I	
					01.400	SPEED LIMIT 40 MPH			
					02.480 MD363	DEAL ISLAND RD			
					02.480 CO 44	DRAWBRIDGE RD (AHEAD)			
					02.480	STOP SIGN			

*A,B = UNIMPROVED; C = GRADED & DRAINED; D,E = SOIL, GRAVEL, STONE; F,G = LOW TYPE BITUMINOUS
H,I = HIGH TYPE BITUMINOUS; J = CONCRETE; K = BRICK; L = BLOCK

STATE HIGHWAY ADMINISTRATION OF MARYLAND
HIGHWAY INFORMATION SERVICES DIVISION
DATA SUPPORT GROUP

STATE HIGHWAY LOCATION REFERENCE

COUNTY: SOMERSET
DISTRICT: 1
DATE: 12/31/13

ROUTE NUMBER: MD 640
INVENTORY DIRECTION: EAST
ROUTE NAME: REVELLS NECK RD

STATE SYSTEM	FUNCTIONAL CLASS	MEDIAN TYPE	ACCESS CONTROL	NHS	MILEPOINT	MILEPOINT DESCRIPTION	MARKED LANES	SURFACE WIDTH/TYPE*	AADT
STATE SECONDARY	R URB COLL	NONE (UNDIV)	NONE	NOT NHS	04.960		2	24I	1,644
					04.960 CO 87	REVELLS NECK RD (BACK)			
					04.960	SIGN: END OF COUNTY MAINTENANCE (EB/L)			
					04.960	SIGN: END STATE MAINTENANCE (WB/L)			
					04.980	PERRY RD			
					05.420	SOMERSET COUNTY DETENTION CENTER			
					05.540 US 13	OCEAN HWY			
					05.540 CO 87	REVELLS NECK RD (AHEAD)			
					05.540	TRAFFIC SIGNAL			

ROUTE NUMBER: MD 667
INVENTORY DIRECTION: EAST
ROUTE NAME: OLD STATE RD

STATE SYSTEM	FUNCTIONAL CLASS	MEDIAN TYPE	ACCESS CONTROL	NHS	MILEPOINT	MILEPOINT DESCRIPTION	MARKED LANES	SURFACE WIDTH/TYPE*	AADT
STATE SECONDARY	R RUR MINOR COLL	NONE (UNDIV)	NONE	NOT NHS	00.000		2	20I	1,151
					00.000 MU120	CHESAPEAKE AVE (BACK)			
					00.000	OUT CORP LMTS CRISFIELD			
					00.000	SIGN: BEGIN STATE MAINTENANCE			
					00.010 OP 27	RAYFIELD LA			
					00.130 OP349	GEORGES LA			
					00.180	SPEED LIMIT 35 MPH			
					00.380 CO410	LAUREN CT			
					00.580 CO142	FREEDOMTOWN RD			
					01.020		2	22I	
					01.020 CO136	MARINERS RD			
					01.030	MARINER'S UNITED METHODIST CHURCH			
					01.050	MARINER'S CEMETERY			
					01.090 CO154	CASH CORNER RD			
					01.280 CO319	CRACKERTOWN RD			
					01.520	ROLAND TYLER RD			
					01.670	W GLENN WARD MEMORIAL BALL PARK			
					02.420 CO307	LAWSON BARNES RD			
					02.620 CO416	LAWSON BARNES RD			

*A,B = UNIMPROVED; C = GRADED & DRAINED; D,E = SOIL, GRAVEL, STONE; F,G = LOW TYPE BITUMINOUS
H,I = HIGH TYPE BITUMINOUS; J = CONCRETE; K = BRICK; L = BLOCK

STATE HIGHWAY LOCATION REFERENCE

COUNTY: SOMERSET
DISTRICT: 1
DATE: 12/31/13

ROUTE NUMBER: MD 667 CONTINUED

INVENTORY DIRECTION: EAST

ROUTE NAME: OLD STATE RD

STATE SYSTEM	FUNCTIONAL CLASS	MEDIAN TYPE	ACCESS CONTROL	NHS	MILEPOINT	MILEPOINT DESCRIPTION	MARKED LANES	SURFACE WIDTH/TYPE*	AADT
STATE SECONDARY	R RUR MINOR COLL	NONE (UNDIV)	NONE	NOT NHS	02.745	HIGHWAY HOLINESS CHURCH	2	22I	1,151
	RUR LOCAL				02.770				
NAME: CRISFIELD MARION RD					02.770 MD413	CRISFIELD HWY			
					02.770	STOP SIGN			
					02.800	SPEED LIMIT 40 MPH			
					02.880	CHURCH & CEMETERY			
					02.940 OP 37	JOE LEWIS LA			
					03.196	DRAINAGE STRUC #19017X0			
					03.210 CO126	ST PETERS CHURCH RD			
					03.450 CO421	BLUE HERON LA			
					03.565	WILSON PARK LN			
					03.810 CO266	HEARTS EASE RD			
					03.961	DRAINAGE			
					04.030 CO160	HOLLAND CROSSING RD			
					04.279	WILLIS LN			
					04.400	REAM LA			
					04.620 CO414	EVANS DR			
					05.180 CO125	TURPEN RD			
					05.610 CO407	LUTHER MILES LA			
					05.810		2	24I	2,311
					05.810 MD413	CRISFIELD HWY			
					05.810	STOP SIGN			
					05.830 CO308	WHITE RD			
					05.900	SPEED LIMIT 30 MPH			
					05.930	SIGN: MARION			
					06.023	SIGN: BIKE ROUTE			
					06.190 CO123	HOWARD POWELL CIR			
					06.250 CO123	HOWARD POWELL CIR			
					06.500	MARION V.F.D.			
	RUR MAJ COLL				06.550				
NAME: HUDSON CORNER RD					06.550 CO164	TULLS CORNER RD			
					06.550	STOP SIGN			
					06.750	THEE OLE BAPTIST CHURCH			
					06.780	MARION POST OFFICE 21838			

*A,B = UNIMPROVED; C = GRADED & DRAINED; D,E = SOIL, GRAVEL, STONE; F,G = LOW TYPE BITUMINOUS
H,I = HIGH TYPE BITUMINOUS; J = CONCRETE; K = BRICK; L = BLOCK

STATE HIGHWAY LOCATION REFERENCE

COUNTY: SOMERSET
DISTRICT: 1
DATE: 12/31/13

ROUTE NUMBER: MD 667 CONTINUED

INVENTORY DIRECTION: EAST

ROUTE NAME: HUDSON CORNER RD

STATE SYSTEM	FUNCTIONAL CLASS	MEDIAN TYPE	ACCESS CONTROL	NHS	MILEPOINT	MILEPOINT DESCRIPTION	MARKED LANES	SURFACE WIDTH/TYPER*	AADT
STATE SECONDARY	R RUR MAJ COLL	NONE (UNDIV)	NONE	NOT NHS	06.880	MARION SARAH PEYTON ELEM. SCHOOL	2	24I	2,311
					06.920	TENNIS AND BASKETBALL COURTS			
					06.980	SPEED LIMIT 50 MPH			
					07.027	SIGN: MARION			
					07.150 CO171	TILGHMAN RD			
					07.520 CO170	WARD RD			
					07.700	DRAINAGE STRUC #19018X0			
					08.050 CO169	LONDON STORE RD			
					08.610	DRAINAGE 48" CMP			
					09.040 CO175	BURNETTSVILLE RD			
					09.120 CO174	BURNETTSVILLE RD			
					10.040	DRAINAGE 36" CMP			
					10.050 CO120	LOVERS LA			
					10.120	DRAINAGE STRUC #19019X0			
					10.390		2	22I	
NAME: REHOBETH RD					10.390 CO305	OLD WESTOVER MARION RD			
					10.510		2	22J	
					10.510	BEGIN BRIDGE			
					10.520	STRUC #19018 MARUMSCO CREEK			
					10.530		2	22I	
					10.530	END BRIDGE			
					11.190 CO374	CRICKETT HILL RD			
					11.300 CO177	CORNSTACK RD			
					11.850 CO183	GEORGE RIGGIN RD			
					11.900 CO179	OLD REHOBETH RD			
					12.630		2	24I	
					12.645		2	24J	
					12.645	BEGIN BRIDGE			
					12.650	STRUC #19017 REHOBETH BRANCH			
					12.655		2	24I	
					12.655	END BRIDGE			
					12.700		2	22I	
					12.700 CO180	COVENTRY PARISH RD			
					12.850	DRAINAGE 36" CMP			
					13.130	RAMSAY LA			

*A,B = UNIMPROVED; C = GRADED & DRAINED; D,E = SOIL, GRAVEL, STONE; F,G = LOW TYPE BITUMINOUS
H,I = HIGH TYPE BITUMINOUS; J = CONCRETE; K = BRICK; L = BLOCK

STATE HIGHWAY LOCATION REFERENCE

COUNTY: SOMERSET
DISTRICT: 1
DATE: 12/31/13

ROUTE NUMBER: MD 667 CONTINUED

INVENTORY DIRECTION: EAST

ROUTE NAME: REHOBETH RD

STATE SYSTEM	FUNCTIONAL CLASS	MEDIAN TYPE	ACCESS CONTROL	NHS	MILEPOINT	MILEPOINT DESCRIPTION	MARKED LANES	SURFACE WIDTH/TYPE*	AADT
STATE SECONDARY	R RUR MAJ COLL	NONE (UNDIV)	NONE	NOT NHS	13.690 CO185	CHARLES BARNES RD	2	22I	2,311
					13.690 CO353	VESSEY RD			
					13.714	SIGN: BIKE ROUTE			
					14.400 CO189	GORDY RD			
					15.100 CO200	POWELL WHARF RD			
					15.710	DRAINAGE STRUC #19020X0			
					15.960 CO201	PEACH ORCHARD RD			
					16.250 CO191	OVERHOLT RD			
					16.360 CO190	OVERHOLT RD			
					16.770	DRAINAGE 48" CMP			
					17.110 CO202	PUNCHEON LANDING RD			
					17.310	DRAINAGE 60" CMP			
					17.510	DRAINAGE STRUC #19021X0			
					17.610 US 13	OCEAN HWY			
					17.610 CO204	DAVIS STORE RD (AHEAD)			
					17.610	STOP SIGN			

ROUTE NUMBER: MD 673A

INVENTORY DIRECTION: EAST

ROUTE NAME: SAM BARNES RD

STATE SYSTEM	FUNCTIONAL CLASS	MEDIAN TYPE	ACCESS CONTROL	NHS	MILEPOINT	MILEPOINT DESCRIPTION	MARKED LANES	SURFACE WIDTH/TYPE*	AADT
STATE SECONDARY	R RUR MAJ COLL	NONE (UNDIV)	NONE	NOT NHS	00.000		2	24I	1,384
					00.000 CO100	SAM BARNES RD (BACK)			
					00.000 MD413	CRISFIELD HWY			
					00.000	STOP SIGN			
					00.010	SPUR FR MD 413			
					00.150	SPEED LIMIT 50 MPH			
					00.240	DRAINAGE 36" CP			
					00.335	SOMERSET CO SHERIFF'S OFFICE			
		PAINTED			00.440		2	32I	
		CURBED			00.450				
					00.460	SPUR TO US 13			
		NONE (UNDIV)			00.490		2	46I	
					00.490	US 13 (SB/L)			

*A,B = UNIMPROVED; C = GRADED & DRAINED; D,E = SOIL, GRAVEL, STONE; F,G = LOW TYPE BITUMINOUS
H,I = HIGH TYPE BITUMINOUS; J = CONCRETE; K = BRICK; L = BLOCK

STATE HIGHWAY LOCATION REFERENCE

COUNTY: SOMERSET
DISTRICT: 1
DATE: 12/31/13

ROUTE NUMBER: MD 673A CONTINUED

INVENTORY DIRECTION: EAST

ROUTE NAME: SAM BARNES RD

STATE SYSTEM	FUNCTIONAL CLASS	MEDIAN TYPE	ACCESS CONTROL	NHS	MILEPOINT	MILEPOINT DESCRIPTION	MARKED LANES	SURFACE WIDTH/TYPE*	AADT
STATE SECONDARY	R RUR MAJ COLL	NONE (UNDIV)	NONE	NOT NHS	00.490	STOP SIGN	2	46I	1,384
					00.530 US 13	OCEAN HWY			
					00.530 MD920B	SPRING LA (AHEAD)			
					00.530	STOP SIGN			

ROUTE NUMBER: MD 675

INVENTORY DIRECTION: NORTH

ROUTE NAME: SOMERSET AVE

STATE SYSTEM	FUNCTIONAL CLASS	MEDIAN TYPE	ACCESS CONTROL	NHS	MILEPOINT	MILEPOINT DESCRIPTION	MARKED LANES	SURFACE WIDTH/TYPE*	AADT
STATE SECONDARY	R URB MINOR ART	NONE (UNDIV)	NONE	NOT NHS	00.000		1	12I	6,771
					00.000 US 13	OCEAN HWY			
					00.060	DRAINAGE STRUC #19003X0			
					00.150	SPEED LIMIT 50 MPH			
					00.180		2	24I	
					00.180 MD675D	NO NAME			
					00.330 OP353	WARWICK LA			
					00.390 CO351	MULDER BRANCH RD			
					00.390 CO 91	GREENWOOD SCHOOL RD			
					00.440	SPEED LIMIT 40 MPH			
					00.660	SPEED LIMIT 30 MPH			
	U				00.790	IN CORP LMTS PRINCESS ANNE			
					00.790 CO 89	STEWART NECK RD			
					00.800	DRAINAGE 36" CMP			
					00.860 MU253	PARK DR			
					00.970		2	40I	
					00.970 MU320	W SOUTH ST			
					00.983	PRINCESS ANNE POLICE STATION			
					01.000		2	34I	
					01.000	SPEED LIMIT 30 MPH			
					01.050	DEPT OF ASSESSMENTS AND TAXATION			
					01.100		2	30I	
					01.100 MU150	HAMPDEN AVE			
					01.150 MU190	W LINDEN AVE			
					01.210		2	34I	

*A,B = UNIMPROVED; C = GRADED & DRAINED; D,E = SOIL, GRAVEL, STONE; F,G = LOW TYPE BITUMINOUS
H,I = HIGH TYPE BITUMINOUS; J = CONCRETE; K = BRICK; L = BLOCK

STATE HIGHWAY LOCATION REFERENCE

COUNTY: SOMERSET
DISTRICT: 1
DATE: 12/31/13

ROUTE NUMBER: MD 675 CONTINUED
INVENTORY DIRECTION: NORTH
ROUTE NAME: SOMERSET AVE

STATE SYSTEM	FUNCTIONAL CLASS	MEDIAN TYPE	ACCESS CONTROL	NHS	MILEPOINT	MILEPOINT DESCRIPTION	MARKED LANES	SURFACE WIDTH/TYPE*	AADT
STATE SECONDARY	U URB MINOR ART	NONE (UNDIV)	NONE	NOT NHS	01.210 MU350	WILLIAMS ST	2	34I	6,771
					01.300	ANTIOCH UNITED METHODIST CHURCH			
					01.320		2	38I	
					01.320 MU 10	ANTIOCH AVE			
					01.320 MD388	ANTIOCH AVE			
					01.350	SOMERSET DIV OF PAROLE/PROBATION			
					01.370	PRINCESS ANNE POST OFFICE 21853			
					01.400	H.S. BOXWOOD GARDENS			
					01.410		2	54I	
					01.410 MU340	WASHINGTON ST			
					01.480	ALLEY			
					01.510		2	36I	
					01.510	TRAFFIC SIGNAL			
					01.510 MU280	PRINCE WILLIAM ST			
					01.520	COUNTY COURTHOUSE			
					01.530	DISTRICT COURTHOUSE			
					01.540	ALLEY			
					01.560		2	44I	
					01.560	ALLEY			
					01.570		2	36I	
					01.570	PRINCESS ANNE V.F.D.			
					01.610 MD918	DR WILLIAM P HYTCHE BLVD			
					01.610 MU 50	BROAD ST			
					01.610	TRAFFIC SIGNAL			
					01.640		2	48I	
					01.650 MU130	W FRONT ST			
					01.660		2	36I	
					01.660 MU131	E FRONT ST			
					01.680		2	26I	
					01.690	STRUC #1900200 MANOKIN RIVER			
					01.730 MU120	FLEURS LA			
					01.750	MANOKIN CEMETERY			
					01.770	MANOKIN PRESBYTERIAN CHURCH & CEM			
					01.800 MU 60	CEMETERY LA			

*A,B = UNIMPROVED; C = GRADED & DRAINED; D,E = SOIL, GRAVEL, STONE; F,G = LOW TYPE BITUMINOUS
H,I = HIGH TYPE BITUMINOUS; J = CONCRETE; K = BRICK; L = BLOCK

STATE HIGHWAY LOCATION REFERENCE

COUNTY: SOMERSET
DISTRICT: 1
DATE: 12/31/13

ROUTE NUMBER: MD 675 CONTINUED

INVENTORY DIRECTION: NORTH

ROUTE NAME: SOMERSET AVE

STATE SYSTEM	FUNCTIONAL CLASS	MEDIAN TYPE	ACCESS CONTROL	NHS	MILEPOINT	MILEPOINT DESCRIPTION	MARKED LANES	SURFACE WIDTH/TYPE*	AADT
STATE SECONDARY	U URB MINOR ART	NONE (UNDIV)	NONE	NOT NHS	01.840	SOMERSET CO OFFICE COMPLEX	2	26I	6,771
					01.880 MU220	MAPLE ST			
					01.950		2	30I	
					01.950 MU290	ROBERTS ST			
					02.020 MU250	OAK ST			
					02.090 OP 61	PINE KNOLL DR			
					02.090 MU270	PINE ST			
					02.140 MU255	PECAN DR			
					02.150 MU330	SPRUCE ST			
					02.180		2	24I	
					02.220				4,682
					02.220 MD362	MT VERNON RD			
					02.360 OP 2	JOHN TURKLE LN			
					02.365 OP369	QUEENS GRANT DR			
					02.410 MU152	HARVEY RUSSELL RD			
	R URB COLL				02.590				
					02.590 MD822	UMES BLVD			
					02.590	STOP SIGN			
					02.590	OUT CORP LMTS PRINCESS ANNE			
					02.610	SPEED LIMIT 40 MPH			
					02.690	DRAINAGE CBC 4'X43'X2'X4'			
					02.720 OP352	FENLON CIR			
					02.780 OP352	FENLON CIR			
					02.790 CO 36	CHESTNUT CIR			
					02.790	SPUR TO MD 529			
					02.810 MD529	LORETTO RD			
					02.860	SPEED LIMIT 50 MPH			
					02.960 CO 36	CHESTNUT CIR			
					02.980	DRAINAGE 36" CP			
					03.230	SPUR FR US 13			
					03.260		1	15I	
					03.370		1	18I	
					03.390 US 13	OCEAN HWY			

*A,B = UNIMPROVED; C = GRADED & DRAINED; D,E = SOIL, GRAVEL, STONE; F,G = LOW TYPE BITUMINOUS
H,I = HIGH TYPE BITUMINOUS; J = CONCRETE; K = BRICK; L = BLOCK

STATE HIGHWAY LOCATION REFERENCE

COUNTY: SOMERSET
DISTRICT: 1
DATE: 12/31/13

ROUTE NUMBER: MD 675D
INVENTORY DIRECTION: SOUTH
ROUTE NAME: NO NAME

STATE SYSTEM	FUNCTIONAL CLASS	MEDIAN TYPE	ACCESS CONTROL	NHS	MILEPOINT	MILEPOINT DESCRIPTION	MARKED LANES	SURFACE WIDTH/TYPE*	AADT
STATE SECONDARY	R URB LOCAL	NONE (UNDIV)	NONE	NOT NHS	00.000		1	24I	0
					00.000 MD675	SOMERSET AVE			
					00.030		1	12I	
					00.070 US 13	OCEAN HWY			
					00.070	STOP SIGN			

ROUTE NUMBER: MD 822
INVENTORY DIRECTION: EAST
ROUTE NAME: UMES BLVD

STATE SYSTEM	FUNCTIONAL CLASS	MEDIAN TYPE	ACCESS CONTROL	NHS	MILEPOINT	MILEPOINT DESCRIPTION	MARKED LANES	SURFACE WIDTH/TYPE*	AADT
STATE PRIMARY	U URB MINOR ART	CURBED	NONE	NOT NHS	00.000		2	24I	2,151
					00.000 US 13	OCEAN HWY			
					00.000	TRAFFIC SIGNAL			
					00.020	SPUR FR US 13			
					00.020	SPUR TO US 13			
	URB COLL				00.120				
					00.120 MD675	SOMERSET AVE			
					00.230	SPEED LIMIT 35 MPH			
	R				00.270	OUT CORP LMTS PRINCESS ANNE			
					00.280 MU157	HICKORY ST			
	U				00.290	IN CORP LMTS PRINCESS ANNE			
		PAINTED			00.380				
		NONE (UNDIV)			00.400				
					00.430	R/R NORFOLK SOUTHERN CORP			
	R				00.570	OUT CORP LMTS PRINCESS ANNE			
					00.600	STRUC #19020 LORETTO BRANCH			
		PAINTED			00.620				
		CURBED			00.630				
					00.801	DRAINAGE STRUC #19028X0			
					00.830	SPUR TO COLLEGE BACKBONE RD			
					00.840	SPUR FR COLLEGE BACKBONE RD			
					00.850 CO303	COLLEGE BACKBONE RD			
					00.850	STOP SIGN			

*A,B = UNIMPROVED; C = GRADED & DRAINED; D,E = SOIL, GRAVEL, STONE; F,G = LOW TYPE BITUMINOUS
H,I = HIGH TYPE BITUMINOUS; J = CONCRETE; K = BRICK; L = BLOCK

STATE HIGHWAY LOCATION REFERENCE

COUNTY: SOMERSET
DISTRICT: 1
DATE: 12/31/13

ROUTE NUMBER: MD 918
INVENTORY DIRECTION: EAST
ROUTE NAME: DR WILLIAM P HYTCHE BLVD

STATE SYSTEM	FUNCTIONAL CLASS	MEDIAN TYPE	ACCESS CONTROL	NHS	MILEPOINT	MILEPOINT DESCRIPTION	MARKED LANES	SURFACE WIDTH/TYPE*	AADT
STATE SECONDARY	U URB COLL	NONE (UNDIV)	NONE	NOT NHS	00.000		2	36I	2,700
					00.000 MU 50	BROAD ST (BACK)			
					00.000 MD675	SOMERSET AVE			
					00.000	TRAFFIC SIGNAL			
					00.030		2	48I	
					00.030	METROPOLITAN UNITED METHODIST CHURCH			
					00.060		2	42I	
					00.060 MU 30	BEECHWOOD ST			
					00.080		2	30I	
					00.080	SPEED LIMIT 25 MPH			
	R				00.100	STRUC #19032X0 MANOKIN BRANCH			
					00.100	OUT CORP LMTS PRINCESS ANNE			
					00.190	R/R #CR 530 243 P			
					00.210		2	40I	
					00.210	SPUR FR COLLEGE BACKBONE RD			
					00.220 CO303	COLLEGE BACKBONE RD			
					00.220 SR 9	NO NAME			

ROUTE NUMBER: MD 920
INVENTORY DIRECTION: NORTH
ROUTE NAME: MARKET LA

STATE SYSTEM	FUNCTIONAL CLASS	MEDIAN TYPE	ACCESS CONTROL	NHS	MILEPOINT	MILEPOINT DESCRIPTION	MARKED LANES	SURFACE WIDTH/TYPE*	AADT
STATE SECONDARY	R URB LOCAL	NONE (UNDIV)	NONE	NOT NHS	00.000		2	20I	0
					00.000 US 13	OCEAN HWY			
					00.000	STOP SIGN			
					00.020	BARDWELL DR			
					00.020	STOP SIGN			
					00.240	SPUR TO & FR US 13			
					00.380	STRUC #19014 JONES CREEK			
					00.630 CO382	TWIN ROSE LA			
					00.710	SPUR TO & FR US 13			
					00.710	STOP SIGN			
					00.870		2	30I	

*A,B = UNIMPROVED; C = GRADED & DRAINED; D,E = SOIL, GRAVEL, STONE; F,G = LOW TYPE BITUMINOUS
H,I = HIGH TYPE BITUMINOUS; J = CONCRETE; K = BRICK; L = BLOCK

STATE HIGHWAY LOCATION REFERENCE

COUNTY: SOMERSET
DISTRICT: 1
DATE: 12/31/13

ROUTE NUMBER: MD 920 CONTINUED

INVENTORY DIRECTION: NORTH

ROUTE NAME: MARKET LA

STATE SYSTEM	FUNCTIONAL CLASS	MEDIAN TYPE	ACCESS CONTROL	NHS	MILEPOINT	MILEPOINT DESCRIPTION	MARKED LANES	SURFACE WIDTH/TYPE*	AADT
STATE SECONDARY	R URB LOCAL	NONE (UNDIV)	NONE	NOT NHS	00.870	PROPOSED RD	2	30I	0
					00.950		2	40I	
					00.950	STOP SIGN			
					00.960	SHA PRINCESS ANNE SHOP			
					00.970 US 13	OCEAN HWY			
					00.970 CO229	C N BAUGHAN RD (AHEAD)			
					00.970	STOP SIGN			

ROUTE NUMBER: MD 920A

INVENTORY DIRECTION: NORTH

ROUTE NAME: BRITTINGHAM LA

STATE SYSTEM	FUNCTIONAL CLASS	MEDIAN TYPE	ACCESS CONTROL	NHS	MILEPOINT	MILEPOINT DESCRIPTION	MARKED LANES	SURFACE WIDTH/TYPE*	AADT
STATE SECONDARY	U URB LOCAL	NONE (UNDIV)	NONE	NOT NHS	00.000		2	26I	0
					00.000 MD362	MT VERNON RD			
					00.000	STOP SIGN			
					00.010		2	40I	
	R RUR LOCAL				00.010 MU 57	CAROL LA			
					00.070		2	20I	
					00.070	OUT CORP LMTS PRINCESS ANNE			
					00.170 OP365	CAROL LA			
					00.300	SPUR FR US 13			
					00.300	STOP SIGN			
					00.320	SPUR FR US 13			
	U				00.380	IN CORP LMTS PRINCESS ANNE			
					00.390	NO NAME			
					00.420	ROAD END			

ROUTE NUMBER: MD 920B

INVENTORY DIRECTION: NORTH

ROUTE NAME: SPRING LA

STATE SYSTEM	FUNCTIONAL CLASS	MEDIAN TYPE	ACCESS CONTROL	NHS	MILEPOINT	MILEPOINT DESCRIPTION	MARKED LANES	SURFACE WIDTH/TYPE*	AADT
STATE SECONDARY	R RUR LOCAL	NONE (UNDIV)	NONE	NOT NHS	00.000		2	20I	0
					00.000 MD673A	SAM BARNES RD (BACK)			

*A,B = UNIMPROVED; C = GRADED & DRAINED; D,E = SOIL, GRAVEL, STONE; F,G = LOW TYPE BITUMINOUS
H,I = HIGH TYPE BITUMINOUS; J = CONCRETE; K = BRICK; L = BLOCK

STATE HIGHWAY LOCATION REFERENCE

COUNTY: SOMERSET
DISTRICT: 1
DATE: 12/31/13

ROUTE NUMBER: MD 920B CONTINUED

INVENTORY DIRECTION: NORTH

ROUTE NAME: SPRING LA

STATE SYSTEM	FUNCTIONAL CLASS	MEDIAN TYPE	ACCESS CONTROL	NHS	MILEPOINT	MILEPOINT DESCRIPTION	MARKED LANES	SURFACE WIDTH/TYPE*	AADT
STATE SECONDARY	R RUR LOCAL	NONE (UNDIV)	NONE	NOT NHS	00.000 US 13	OCEAN HWY	2	20I	0
					00.000	STOP SIGN			
					00.060	WESTOVER PARK & RIDE			
					00.320 CO239	CAMP RD			
					00.320	STOP SIGN			

ROUTE NUMBER: MD 920C

INVENTORY DIRECTION: SOUTH

ROUTE NAME: SAWMILL RD

STATE SYSTEM	FUNCTIONAL CLASS	MEDIAN TYPE	ACCESS CONTROL	NHS	MILEPOINT	MILEPOINT DESCRIPTION	MARKED LANES	SURFACE WIDTH/TYPE*	AADT
STATE SECONDARY	R RUR LOCAL	NONE (UNDIV)	NONE	NOT NHS	00.000		2	20G	0
					00.000	ROAD END			
					00.010	SPUR TO US 13			
					00.170	ROAD END			

ROUTE NUMBER: MD 920D

INVENTORY DIRECTION: WEST

ROUTE NAME: LISA LA

STATE SYSTEM	FUNCTIONAL CLASS	MEDIAN TYPE	ACCESS CONTROL	NHS	MILEPOINT	MILEPOINT DESCRIPTION	MARKED LANES	SURFACE WIDTH/TYPE*	AADT
STATE SECONDARY	R RUR LOCAL	NONE (UNDIV)	NONE	NOT NHS	00.000		2	20I	0
					00.000	NO NAME			
					00.140	SPUR TO US 13			
					00.286	DRAINAGE STRUC #19022X0			
					00.420	ROAD END			

ROUTE NUMBER: MD 920F

INVENTORY DIRECTION: NORTH

ROUTE NAME: TIPS LA

STATE SYSTEM	FUNCTIONAL CLASS	MEDIAN TYPE	ACCESS CONTROL	NHS	MILEPOINT	MILEPOINT DESCRIPTION	MARKED LANES	SURFACE WIDTH/TYPE*	AADT
STATE SECONDARY	R RUR LOCAL	NONE (UNDIV)	NONE	NOT NHS	00.000		2	20I	0
					00.000 MD920H	FORTUNE LA (BACK)			
					00.000 US 13	OCEAN HWY			

*A,B = UNIMPROVED; C = GRADED & DRAINED; D,E = SOIL, GRAVEL, STONE; F,G = LOW TYPE BITUMINOUS
H,I = HIGH TYPE BITUMINOUS; J = CONCRETE; K = BRICK; L = BLOCK

STATE HIGHWAY LOCATION REFERENCE

COUNTY: SOMERSET
DISTRICT: 1
DATE: 12/31/13

ROUTE NUMBER: MD 920F CONTINUED

INVENTORY DIRECTION: NORTH

ROUTE NAME: TIPS LA

STATE SYSTEM	FUNCTIONAL CLASS	MEDIAN TYPE	ACCESS CONTROL	NHS	MILEPOINT	MILEPOINT DESCRIPTION	MARKED LANES	SURFACE WIDTH/TYPE*	AADT
STATE SECONDARY	R RUR LOCAL	NONE (UNDIV)	NONE	NOT NHS	00.000	STOP SIGN	2	20I	0
					00.030 MD920G	TIPS LA			
					00.080	PVT DR (AHEAD)			

ROUTE NUMBER: MD 920G

INVENTORY DIRECTION: EAST

ROUTE NAME: TIPS LA

STATE SYSTEM	FUNCTIONAL CLASS	MEDIAN TYPE	ACCESS CONTROL	NHS	MILEPOINT	MILEPOINT DESCRIPTION	MARKED LANES	SURFACE WIDTH/TYPE*	AADT
STATE SECONDARY	R RUR LOCAL	NONE (UNDIV)	NONE	NOT NHS	00.000		2	20I	0
					00.000 MD920F	TIPS LA			
					00.090	PVT DR (AHEAD)			

ROUTE NUMBER: MD 920H

INVENTORY DIRECTION: SOUTH

ROUTE NAME: FORTUNE LA

STATE SYSTEM	FUNCTIONAL CLASS	MEDIAN TYPE	ACCESS CONTROL	NHS	MILEPOINT	MILEPOINT DESCRIPTION	MARKED LANES	SURFACE WIDTH/TYPE*	AADT
STATE SECONDARY	R RUR LOCAL	NONE (UNDIV)	NONE	NOT NHS	00.000		2	20I	0
					00.000 MD920F	TIPS LA (BACK)			
					00.000 US 13	OCEAN HWY			
					00.000	STOP SIGN			
					00.040 CO280	US 13 SERVICE RD			
					00.060		2	16G	
					00.090	ROAD END - GATE			

ROUTE NUMBER: MD 920J

INVENTORY DIRECTION: EAST

ROUTE NAME: LAKE SOMERSET RD

STATE SYSTEM	FUNCTIONAL CLASS	MEDIAN TYPE	ACCESS CONTROL	NHS	MILEPOINT	MILEPOINT DESCRIPTION	MARKED LANES	SURFACE WIDTH/TYPE*	AADT
STATE SECONDARY	R RUR LOCAL	NONE (UNDIV)	NONE	NOT NHS	00.000		2	20I	0
					00.000	FREY DR			
					00.210	SPUR TO US 13			
					00.230	ENT TO LAKE SOMERSET CAMP (AHEAD)			

*A,B = UNIMPROVED; C = GRADED & DRAINED; D,E = SOIL, GRAVEL, STONE; F,G = LOW TYPE BITUMINOUS
H,I = HIGH TYPE BITUMINOUS; J = CONCRETE; K = BRICK; L = BLOCK

STATE HIGHWAY LOCATION REFERENCE

COUNTY: SOMERSET
DISTRICT: 1
DATE: 12/31/13

ROUTE NUMBER: MD 920K
INVENTORY DIRECTION: NORTH
ROUTE NAME: FLEA MARKET LA

STATE SYSTEM	FUNCTIONAL CLASS	MEDIAN TYPE	ACCESS CONTROL	NHS	MILEPOINT	MILEPOINT DESCRIPTION	MARKED LANES	SURFACE WIDTH/TYPE*	AADT
STATE SECONDARY	R RUR LOCAL	NONE (UNDIV)	NONE	NOT NHS	00.000		2	20D&E	0
					00.000 CO196	WALTER JOHNSON RD			
					00.030		2	20G	
					00.070	DRAINAGE STRUC #19010X0			
					00.160	ROAD END			

ROUTE NUMBER: MD 920L
INVENTORY DIRECTION: EAST
ROUTE NAME: GREEN HILL LA

STATE SYSTEM	FUNCTIONAL CLASS	MEDIAN TYPE	ACCESS CONTROL	NHS	MILEPOINT	MILEPOINT DESCRIPTION	MARKED LANES	SURFACE WIDTH/TYPE*	AADT
STATE SECONDARY	R RUR LOCAL	NONE (UNDIV)	NONE	NOT NHS	00.000		2	20I	0
					00.000 CO188	MENNONITE CHURCH RD			
					00.000	STOP SIGN			
					00.180	GREENHILL CHURCH OF THE BRETHREN			
					00.430	DRAINAGE 48" CP			
					00.580	DRAINAGE STRUC #19010X0			
					00.640	SPUR TO US 13			
					00.695	UNITED CHURCH OF LORD JESUS CHRIST			
					00.825	DRAINAGE 36" CP			
					00.830	ROAD END			

ROUTE NUMBER: MD 920M
INVENTORY DIRECTION: NORTH
ROUTE NAME: NO NAME

STATE SYSTEM	FUNCTIONAL CLASS	MEDIAN TYPE	ACCESS CONTROL	NHS	MILEPOINT	MILEPOINT DESCRIPTION	MARKED LANES	SURFACE WIDTH/TYPE*	AADT
STATE SECONDARY	R RUR LOCAL	NONE (UNDIV)	NONE	NOT NHS	00.000		2	20G	0
					00.000	ROAD END			
					00.030 CO196	WALTER JOHNSON RD			
					00.040	ROAD END			

*A,B = UNIMPROVED; C = GRADED & DRAINED; D,E = SOIL, GRAVEL, STONE; F,G = LOW TYPE BITUMINOUS
H,I = HIGH TYPE BITUMINOUS; J = CONCRETE; K = BRICK; L = BLOCK

STATE HIGHWAY LOCATION REFERENCE

COUNTY: SOMERSET
DISTRICT: 1
DATE: 12/31/13

ROUTE NUMBER: MD 920N
INVENTORY DIRECTION: SOUTH
ROUTE NAME: DUKES LA

STATE SYSTEM	FUNCTIONAL CLASS	MEDIAN TYPE	ACCESS CONTROL	NHS	MILEPOINT	MILEPOINT DESCRIPTION	MARKED LANES	SURFACE WIDTH/TYPE*	AADT
STATE SECONDARY	R RUR LOCAL	NONE (UNDIV)	NONE	NOT NHS	00.000		2	20I	0
					00.000	ROAD END			
					00.010	SPUR TO US 13			
					00.100	ROAD END			

ROUTE NUMBER: MD 920O
INVENTORY DIRECTION: SOUTH
ROUTE NAME: COTTMAN LA

STATE SYSTEM	FUNCTIONAL CLASS	MEDIAN TYPE	ACCESS CONTROL	NHS	MILEPOINT	MILEPOINT DESCRIPTION	MARKED LANES	SURFACE WIDTH/TYPE*	AADT
STATE SECONDARY	R RUR LOCAL	NONE (UNDIV)	NONE	NOT NHS	00.000		2	20I	0
					00.000	ROAD END			
					00.010	SPUR TO US 13			
					00.110	PVT DR (AHEAD)			

ROUTE NUMBER: MD 920P
INVENTORY DIRECTION: NORTH
ROUTE NAME: WOODS LA

STATE SYSTEM	FUNCTIONAL CLASS	MEDIAN TYPE	ACCESS CONTROL	NHS	MILEPOINT	MILEPOINT DESCRIPTION	MARKED LANES	SURFACE WIDTH/TYPE*	AADT
STATE SECONDARY	R RUR LOCAL	NONE (UNDIV)	NONE	NOT NHS	00.000		2	20I	0
					00.000 MD920Q	QUAIL LA (BACK)			
					00.000 US 13	OCEAN HWY			
					00.000	STOP SIGN			
					00.280	PVT DR (AHEAD)			

ROUTE NUMBER: MD 920Q
INVENTORY DIRECTION: SOUTH
ROUTE NAME: QUAIL LA

STATE SYSTEM	FUNCTIONAL CLASS	MEDIAN TYPE	ACCESS CONTROL	NHS	MILEPOINT	MILEPOINT DESCRIPTION	MARKED LANES	SURFACE WIDTH/TYPE*	AADT
STATE SECONDARY	R RUR LOCAL	NONE (UNDIV)	NONE	NOT NHS	00.000		2	20I	0
					00.000 MD920P	WOODS LA (BACK)			
					00.000 US 13	OCEAN HWY			
					00.000	STOP SIGN			

*A,B = UNIMPROVED; C = GRADED & DRAINED; D,E = SOIL, GRAVEL, STONE; F,G = LOW TYPE BITUMINOUS
H,I = HIGH TYPE BITUMINOUS; J = CONCRETE; K = BRICK; L = BLOCK

STATE HIGHWAY LOCATION REFERENCE

COUNTY: SOMERSET
DISTRICT: 1
DATE: 12/31/13

ROUTE NUMBER: MD 920Q CONTINUED

INVENTORY DIRECTION: SOUTH

ROUTE NAME: QUAIL LA

STATE SYSTEM	FUNCTIONAL CLASS	MEDIAN TYPE	ACCESS CONTROL	NHS	MILEPOINT	MILEPOINT DESCRIPTION	MARKED LANES	SURFACE WIDTH/TYPE*	AADT
STATE SECONDARY	R RUR LOCAL	NONE (UNDIV)	NONE	NOT NHS	00.200	PVT DR (AHEAD)	2	20I	0

ROUTE NUMBER: MD 920R

INVENTORY DIRECTION: NORTH

ROUTE NAME: FISHING HOLE RD

STATE SYSTEM	FUNCTIONAL CLASS	MEDIAN TYPE	ACCESS CONTROL	NHS	MILEPOINT	MILEPOINT DESCRIPTION	MARKED LANES	SURFACE WIDTH/TYPE*	AADT
STATE SECONDARY	R RUR LOCAL	NONE (UNDIV)	NONE	NOT NHS	00.000		2	20H	0
					00.000	ROAD END			
					00.030	SPUR TO US 13			
					00.060	ROAD END			

ROUTE NUMBER: MD 920S

INVENTORY DIRECTION: SOUTH

ROUTE NAME: SHORT LA

STATE SYSTEM	FUNCTIONAL CLASS	MEDIAN TYPE	ACCESS CONTROL	NHS	MILEPOINT	MILEPOINT DESCRIPTION	MARKED LANES	SURFACE WIDTH/TYPE*	AADT
STATE SECONDARY	R RUR LOCAL	NONE (UNDIV)	NONE	NOT NHS	00.000		2	20I	0
					00.000	ROAD END			
					00.020	SPUR TO US 13			
					00.100	ROAD END			

ROUTE NUMBER: MD 920T

INVENTORY DIRECTION: SOUTH

ROUTE NAME: DAIRY LA

STATE SYSTEM	FUNCTIONAL CLASS	MEDIAN TYPE	ACCESS CONTROL	NHS	MILEPOINT	MILEPOINT DESCRIPTION	MARKED LANES	SURFACE WIDTH/TYPE*	AADT
STATE SECONDARY	R RUR LOCAL	NONE (UNDIV)	NONE	NOT NHS	00.000		2	20I	0
					00.000	ROAD END			
					00.020	SPUR TO US 13			
					00.040	ROAD END			

*A,B = UNIMPROVED; C = GRADED & DRAINED; D,E = SOIL, GRAVEL, STONE; F,G = LOW TYPE BITUMINOUS
H,I = HIGH TYPE BITUMINOUS; J = CONCRETE; K = BRICK; L = BLOCK

STATE HIGHWAY ADMINISTRATION OF MARYLAND
HIGHWAY INFORMATION SERVICES DIVISION
DATA SUPPORT GROUP

STATE HIGHWAY LOCATION REFERENCE

COUNTY: SOMERSET
DISTRICT: 1
DATE: 12/31/13

ROUTE NUMBER: US 13
INVENTORY DIRECTION: NORTH
ROUTE NAME: OCEAN HWY

STATE SYSTEM	FUNCTIONAL CLASS	MEDIAN TYPE	ACCESS CONTROL	NHS	MILEPOINT	MILEPOINT DESCRIPTION	MARKED LANES	SURFACE WIDTH/TYPE*	AADT
STATE PRIMARY	R RUR OPA	POSITIVE BARRIER	PARTIAL	NHS	00.000		4	48I	13,811
					00.000	WORCESTER CO/L			
					00.000	STRUC #23016 POCOMOKE RIVER			
					00.180				
					00.180	END BRIDGE			
		UNPROTECTED			00.200				
					00.250	SPUR FR US 13BU			
					00.260				15,461
					00.260	MD364 DIVIDING CREEK RD			
					00.260	US 13BU MARKET ST			
					00.260	TRAFFIC SIGNAL			
					00.260	CROSSOVER			
					00.270	SPUR TO US 13BU			
					00.340	SPEED LIMIT 55 MPH			
		POSITIVE BARRIER			00.400				
					00.640		4	48J	
					00.640	BEGIN BRIDGE			
					00.660	R/R #CR 530 580 F			
					00.660	STRUC #1900401			
					00.690		4	48I	
					00.690	END BRIDGE			
					00.720	DRAINAGE STRUC #19031X0			
		UNPROTECTED			00.785				
		POSITIVE BARRIER			00.810				
		UNPROTECTED			00.880				
					00.920	CO225 OLD COSTEN POCOMOKE RD			
					00.920	CROSSOVER			
					01.150	DRAINAGE 48" CMP			
			NONE		01.180				
		POSITIVE BARRIER			01.500				
		UNPROTECTED			01.540				
		CURBED			01.690				
					01.690	SPUR FR COSTEN RD			
					01.690	MILE MARKER 8.0			
		UNPROTECTED			01.730				

*A,B = UNIMPROVED; C = GRADED & DRAINED; D,E = SOIL, GRAVEL, STONE; F,G = LOW TYPE BITUMINOUS
H,I = HIGH TYPE BITUMINOUS; J = CONCRETE; K = BRICK; L = BLOCK

STATE HIGHWAY LOCATION REFERENCE

COUNTY: SOMERSET
DISTRICT: 1
DATE: 12/31/13

ROUTE NUMBER: US 13 CONTINUED
INVENTORY DIRECTION: NORTH
ROUTE NAME: OCEAN HWY

STATE SYSTEM	FUNCTIONAL CLASS	MEDIAN TYPE	ACCESS CONTROL	NHS	MILEPOINT	MILEPOINT DESCRIPTION	MARKED LANES	SURFACE WIDTH/TYPE*	AADT
STATE PRIMARY	R RUR OPA	UNPROTECTED	NONE	NHS	01.730 CO203	COSTEN RD	4	48I	15,461
					01.730	DIRECTIONAL CROSSOVER			
					01.750	SPUR FR COSTEN RD			
			PARTIAL		02.100				12,611
					02.100 MD667	REHOBETH RD			
					02.100 CO204	DAVIS STORE RD			
					02.100	CROSSOVER			
					02.363	DRAINAGE STRUC #19016X0			
					02.680	MILE MARKER 9.0			
					02.690	SPUR TO MD 920T			
					02.690	CROSSOVER			
					03.140	SPUR TO MD 920R			
					03.140	SPUR TO MD 920S			
					03.140	CROSSOVER			
					03.630 MD920Q	QUAIL LA			
					03.630 MD920P	WOODS LA			
					03.630	CROSSOVER			
					03.690	MILE MARKER 10.0			
		POSITIVE BARRIER			03.890				
		UNPROTECTED			03.910	DRAINAGE STRUC #19008X0			
					03.990				
					04.120 CO203	COSTEN RD			
					04.120	SPUR TO & FR MD 920O			
					04.120	CROSSOVER			
		POSITIVE BARRIER			04.300				
		UNPROTECTED			04.360				
					04.560 CO196	WALTER JOHNSON RD			
					04.560	SPUR TO & FR MD 920N			
					04.560	CROSSOVER			
					04.678	MILE MARKER 11.0			
					04.880	DRAINAGE STRUC #19009X0			
					05.140 CO196	WALTER JOHNSON RD			
					05.140	SPUR TO & FR MD 920L			
					05.140	CROSSOVER			
					05.450 CO195	CURTIS CHAPEL RD			

*A,B = UNIMPROVED; C = GRADED & DRAINED; D,E = SOIL, GRAVEL, STONE; F,G = LOW TYPE BITUMINOUS
H,I = HIGH TYPE BITUMINOUS; J = CONCRETE; K = BRICK; L = BLOCK

STATE HIGHWAY LOCATION REFERENCE

COUNTY: SOMERSET
DISTRICT: 1
DATE: 12/31/13

ROUTE NUMBER: US 13 CONTINUED
INVENTORY DIRECTION: NORTH
ROUTE NAME: OCEAN HWY

STATE SYSTEM	FUNCTIONAL CLASS	MEDIAN TYPE	ACCESS CONTROL	NHS	MILEPOINT	MILEPOINT DESCRIPTION	MARKED LANES	SURFACE WIDTH/TYPE*	AADT
STATE PRIMARY	R RUR OPA	UNPROTECTED	PARTIAL	NHS	05.680	MILE MARKER 12.0	4	48I	12,611
					05.770	SPUR FR MENNONITE CHURCH RD			
					05.780				13,741
					05.780 CO188	MENNONITE CHURCH RD			
					05.780 CO311	ARDEN STATION RD			
					05.780	CROSSOVER			
					05.790	SPUR TO MENNONITE CHURCH RD			
					06.000	DRAINAGE 48" CMP			
					06.200	KINGDOM HALL OF JEHOVAH'S WITNESSES			
					06.300 CO195	CURTIS CHAPEL RD			
					06.300	SPUR TO & FR MD 920J			
					06.300	CROSSOVER			
					06.647	MILE MARKER 13.0			
					06.680 MD920H	FORTUNE LA			
					06.680 MD920F	TIPS LA			
					06.680	CROSSOVER			
					06.770	DRAINAGE 36" CP			
					06.990	DRAINAGE 2-36" CP			
					07.080	SPUR TO MD 920D			
					07.080	CROSSOVER			
					07.495	NEW PSALMIST NON-DENOMINATIONAL CHURCH			
					07.550				12,371
					07.550	SPUR TO & FR MD 920C			
					07.550 CO 86	OLD PRINCESS ANNE RD			
					07.550	CROSSOVER			
					07.570	SPUR FR OLD PRINCESS ANNE RD			
		POSITIVE BARRIER			07.680				
					07.690	MILE MARKER 14.0			
					07.790	DRAINAGE 36" CP			
					07.870 MD673A	SAM BARNES RD			
					07.870 MD920B	SPRING LA			
					07.870	CROSSOVER			
					07.895	WESTOVER PARK AND RIDE			
		UNPROTECTED			08.130				

*A,B = UNIMPROVED; C = GRADED & DRAINED; D,E = SOIL, GRAVEL, STONE; F,G = LOW TYPE BITUMINOUS
H,I = HIGH TYPE BITUMINOUS; J = CONCRETE; K = BRICK; L = BLOCK

STATE HIGHWAY LOCATION REFERENCE

COUNTY: SOMERSET
DISTRICT: 1
DATE: 12/31/13

ROUTE NUMBER: US 13 CONTINUED
INVENTORY DIRECTION: NORTH
ROUTE NAME: OCEAN HWY

STATE SYSTEM	FUNCTIONAL CLASS	MEDIAN TYPE	ACCESS CONTROL	NHS	MILEPOINT	MILEPOINT DESCRIPTION	MARKED LANES	SURFACE WIDTH/TYPE*	AADT
STATE PRIMARY	R RUR OPA	UNPROTECTED	PARTIAL	NHS	08.180 CO239	CAMP RD	4	48I	12,371
					08.180	CROSSOVER			
		POSITIVE BARRIER			08.220				
					08.270	STRUC #1901601 BACK CREEK			
		UNPROTECTED			08.300				
					08.390	SPUR FR MD 413			
					08.440	SPUR TO MD 413			
					08.440	DIRECTIONAL CROSSOVER TO NB US 13			
		POSITIVE BARRIER			08.460				19,151
					08.460 MD413	CRISFIELD HWY			
					08.690	MILE MARKER 15.0			
					09.383	SIGN: BIKE ROUTE			
					09.710	MILE MARKER 16.0			
	URB FRWY EXPWY	UNPROTECTED			09.730				19,451
					09.730 CO 87	REVELLS NECK RD			
					09.730 MD640	REVELLS NECK RD			
					09.730	TRAFFIC SIGNAL			
					09.730	CROSSOVER			
					09.800				
					09.941	SPEED LIMIT 55 MPH			
					10.261	MD STATE POLICE BARRACKS "X"			
					10.360 CO 88	PERRY RD			
					10.360	CROSSOVER			
		POSITIVE BARRIER			10.529				
					10.630	STRUC #19003 KINGS CREEK			
					10.680	MILE MARKER 17.0			
		UNPROTECTED			10.730				
					10.810 MD920	MARKET LA			
					10.810	CROSSOVER			
					11.040	SPUR TO MD 920			
					11.040 CO226	KING MILLER RD			
					11.040	CROSSOVER			
		POSITIVE BARRIER			11.085				
					11.190	STRUC #19014 JONES CREEK			
		UNPROTECTED			11.260				

*A,B = UNIMPROVED; C = GRADED & DRAINED; D,E = SOIL, GRAVEL, STONE; F,G = LOW TYPE BITUMINOUS
H,I = HIGH TYPE BITUMINOUS; J = CONCRETE; K = BRICK; L = BLOCK

STATE HIGHWAY LOCATION REFERENCE

COUNTY: SOMERSET
DISTRICT: 1
DATE: 12/31/13

ROUTE NUMBER: US 13 CONTINUED
INVENTORY DIRECTION: NORTH
ROUTE NAME: OCEAN HWY

STATE SYSTEM	FUNCTIONAL CLASS	MEDIAN TYPE	ACCESS CONTROL	NHS	MILEPOINT	MILEPOINT DESCRIPTION	MARKED LANES	SURFACE WIDTH/TYPE*	AADT
STATE PRIMARY	R URB FRWY EXPWY	UNPROTECTED	PARTIAL	NHS	11.510	SPUR TO MD 920	4	48I	19,451
					11.510 CO227	HOWARD H ANDERSON RD			
					11.510	CROSSOVER			
					11.540	JAGUARS BASEBALL ATHLETIC FIELD			
					11.680	MILE MARKER 18.0			
					11.770 MD920	MARKET LA			
					11.770 CO229	C N BAUGHAN RD			
					11.770	CROSSOVER			
					11.870				23,241
					11.870 MD675	SOMERSET AVE			
					11.940	DRAINAGE STRUC #19003X0			
					12.030 MD675D	NO NAME			
					12.030	DIRECTIONAL CROSSOVER			
					12.277	SIGN: WELCOME TO PRINCESS ANNE			
		POSITIVE BARRIER			12.287				
		UNPROTECTED			12.470				
					12.530	SPUR FR STEWART NECK RD			
					12.560	SPUR TO STEWART NECK RD			
	U				12.570 CO 89	STEWART NECK RD			
					12.570	IN CORP LMTS PRINCESS ANNE			
					12.580	SPUR FR STEWART NECK RD			
					12.580	SPUR TO STEWART NECK RD			
					12.630	DRAINAGE STRUC #19035X0			
					12.690	MILE MARKER 19.0			
					12.750	SOMERSET CO REST AREA W/RESTROOMS			
					12.810	GREENWOOD E.S. ATHLETIC FIELD			
					12.840	DRAINAGE CMP - 36" - 6' DEEP			
					12.960	SPUR FR LINDEN AVE EXT			
					12.980	SPUR TO LINDEN AVE			
					13.000 CO315	LINDEN AVE EXT			
					13.000 CO230	LINDEN AVE			
					13.000	CROSSOVER			
					13.020	SPUR TO LINDEN AVE EXT			
					13.020	SPUR FR LINDEN AVE			

*A,B = UNIMPROVED; C = GRADED & DRAINED; D,E = SOIL, GRAVEL, STONE; F,G = LOW TYPE BITUMINOUS
H,I = HIGH TYPE BITUMINOUS; J = CONCRETE; K = BRICK; L = BLOCK

STATE HIGHWAY LOCATION REFERENCE

COUNTY: SOMERSET
DISTRICT: 1
DATE: 12/31/13

ROUTE NUMBER: US 13 CONTINUED
INVENTORY DIRECTION: NORTH
ROUTE NAME: OCEAN HWY

STATE SYSTEM	FUNCTIONAL CLASS	MEDIAN TYPE	ACCESS CONTROL	NHS	MILEPOINT	MILEPOINT DESCRIPTION	MARKED LANES	SURFACE WIDTH/TYPE*	AADT
STATE PRIMARY	U URB FRWY EXPWY	UNPROTECTED	PARTIAL	NHS	13.300	SIGN: BIKE ROUTE	4	48I	23,241
	R				13.349	DRAINAGE STRUC #19034X0			
					13.400	SPUR TO MD 363			
					13.400	SPUR FR MD 363			
					13.400	OUT CORP LMTS PRINCESS ANNE			
	U	POSITIVE BARRIER			13.420				20,681
					13.420	MD363 MANOKIN AVE			
					13.420	TRAFFIC SIGNAL			
					13.420	IN CORP LMTS PRINCESS ANNE			
					13.430	SPUR FR MD 363			
					13.430	SPUR TO MD 363			
					13.460		4	48J	
					13.460	BEGIN BRIDGE			
					13.470	STRUC #19012 MANOKIN RIVER			
					13.480		4	48I	
		UNPROTECTED			13.480	END BRIDGE			
					13.525				
					13.563	FIRST BAPTIST CHURCH OF PRINCESS ANNE			
					13.680	MILE MARKER 20.0			
					13.900	DRAINAGE STRUC #19036X0 CP - 54" - 3' D			
					13.980	SIGN: BIKE ROUTE			
					14.080	SPUR FR MD 362			
					14.130	SPUR TO MD 362			
					14.140				25,671
					14.140	MD362 MT VERNON RD			
					14.140	TRAFFIC SIGNAL			
					14.150	SPUR TO MD 362			
					14.160	SPUR FR MD 362			
					14.400	SPUR TO MD 920A			
					14.550	SPUR TO MD 822			
	R				14.570	MD822 UMES BLVD			
					14.570	TRAFFIC SIGNAL			
					14.570	DIRECTIONAL CROSSOVER			
					14.570	OUT CORP LMTS PRINCESS ANNE			

*A,B = UNIMPROVED; C = GRADED & DRAINED; D,E = SOIL, GRAVEL, STONE; F,G = LOW TYPE BITUMINOUS
H,I = HIGH TYPE BITUMINOUS; J = CONCRETE; K = BRICK; L = BLOCK

STATE HIGHWAY LOCATION REFERENCE

COUNTY: SOMERSET
DISTRICT: 1
DATE: 12/31/13

ROUTE NUMBER: US 13 CONTINUED
INVENTORY DIRECTION: NORTH
ROUTE NAME: OCEAN HWY

STATE SYSTEM	FUNCTIONAL CLASS	MEDIAN TYPE	ACCESS CONTROL	NHS	MILEPOINT	MILEPOINT DESCRIPTION	MARKED LANES	SURFACE WIDTH/TYPE*	AADT
STATE PRIMARY	R URB FRWY EXPWY	UNPROTECTED	PARTIAL	NHS	14.590	SPUR FR MD 822	4	48I	25,671
	U				14.690	MILE MARKER 21.0			
					14.690	IN CORP LMTS PRINCESS ANNE			
	R				14.780	OUT CORP LMTS PRINCESS ANNE			
		POSITIVE BARRIER			14.830				
		UNPROTECTED			15.120				
					15.160	SIGN: WELCOME TO PRINCESS ANNE			
					15.240	SPUR TO MD 675			
	RUR OPA				15.360				
		POSITIVE BARRIER			15.420				
					15.420 MD675	SOMERSET AVE			
					15.704	MILE MARKER 22			
					15.880	CROSSOVER			
					16.380	CROSSOVER			
					16.712	MILE MARKER 23.0			
					16.920 CO 25	ALLEN RD			
					16.920 MD529	LORETTO RD			
					16.920	CROSSOVER			
					16.940	SPUR TO ALLEN RD			
					17.150	DRAINAGE 36" CP			
					17.420	DRAINAGE STRUC #19002X1			
					17.520	CROSSOVER			
					17.690	MILE MARKER 24.0			
					17.950	SPUR FR PEGGY NECK RD			
					17.970				26,285
					17.970 CO 26	PEGGY NECK RD			
					17.990	DRAINAGE STRUC #19001X1			
					18.420	ATR STATION #0059 (CABINET SB/L)			
					18.560	CROSSOVER			
					18.680	MILE MARKER 25.0			
					19.080	CROSSOVER			
					19.150	DRAINAGE 36" CMP 5'-DEEP			
					19.580	SPUR FR EDEN ALLEN RD			
					19.640 CO302	FLOWER HILL CHURCH RD			
					19.640 CO 27	EDEN ALLEN RD			

*A,B = UNIMPROVED; C = GRADED & DRAINED; D,E = SOIL, GRAVEL, STONE; F,G = LOW TYPE BITUMINOUS
H,I = HIGH TYPE BITUMINOUS; J = CONCRETE; K = BRICK; L = BLOCK

STATE HIGHWAY LOCATION REFERENCE

COUNTY: SOMERSET
DISTRICT: 1
DATE: 12/31/13

ROUTE NUMBER: US 13 CONTINUED

INVENTORY DIRECTION: NORTH

ROUTE NAME: OCEAN HWY

STATE SYSTEM	FUNCTIONAL CLASS	MEDIAN TYPE	ACCESS CONTROL	NHS	MILEPOINT	MILEPOINT DESCRIPTION	MARKED LANES	SURFACE WIDTH/TYPE*	AADT
STATE PRIMARY	R RUR OPA	POSITIVE BARRIER UNPROTECTED	PARTIAL	NHS	19.640	CROSSOVER	4	48I	26,285
					20.040				
					20.170	CO 30 JONES RD			
					20.170	CROSSOVER			
		POSITIVE BARRIER			20.250				
					20.280	STRUC #19001 PASSERDYKE CREEK			
					20.280	WICOMICO CO/L			

ROUTE NUMBER: US 13BU

INVENTORY DIRECTION: NORTH

ROUTE NAME: MARKET ST

STATE SYSTEM	FUNCTIONAL CLASS	MEDIAN TYPE	ACCESS CONTROL	NHS	MILEPOINT	MILEPOINT DESCRIPTION	MARKED LANES	SURFACE WIDTH/TYPE*	AADT
STATE SECONDARY	R RUR MAJ COLL	NONE (UNDIV)	NONE	NOT NHS	00.000		2	24J	3,374
					00.000	WORCESTER CO/L			
					00.000	STRUC #23004 POCOMOKE RIVER			
					00.030		2	24I	
					00.030	END BRIDGE			
					00.120	SPEED LIMIT 30 MPH			
					00.310	SPUR TO US 13 BU			
					00.320	CO261 MARKET ST EXT			
					00.320	STOP SIGN			
					00.330	SPUR TO MARKET ST EXT			
					00.330	SPUR FR US 13 BU			
					00.400	SPUR TO US 13			
					00.400	SPUR FR US 13			
					00.420	US 13 OCEAN HWY			
					00.420	MD364 DIVIDING CREEK RD (AHEAD)			
					00.420	TRAFFIC SIGNAL			

*A,B = UNIMPROVED; C = GRADED & DRAINED; D,E = SOIL, GRAVEL, STONE; F,G = LOW TYPE BITUMINOUS
H,I = HIGH TYPE BITUMINOUS; J = CONCRETE; K = BRICK; L = BLOCK