

2013

Calendar Year

HIGHWAY LOCATION REFERENCE

ALL INTERSECTIONS

Data as of December 31, 2013


WICOMICO

COUNTY

SHA DISTRICT #1

WI





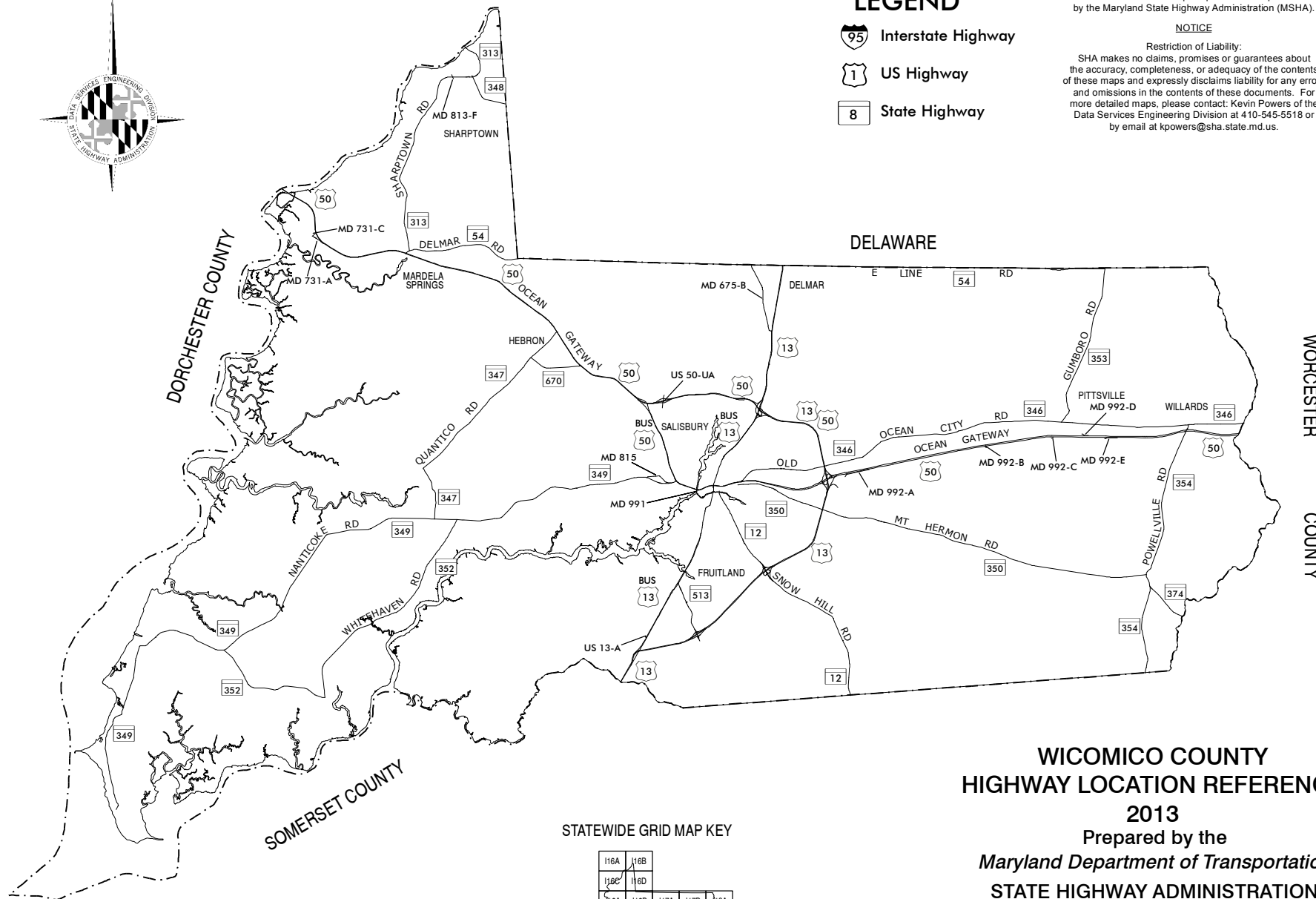
LEGEND

- Interstate Highway
- US Highway
- State Highway

The information in these maps is provided as a public service by the Maryland State Highway Administration (MSHA).

NOTICE

Restriction of Liability:
 SHA makes no claims, promises or guarantees about the accuracy, completeness, or adequacy of the contents of these maps and expressly disclaims liability for any errors and omissions in the contents of these documents. For more detailed maps, please contact: Kevin Powers of the Data Services Engineering Division at 410-545-5518 or by email at kpowers@sha.state.md.us.

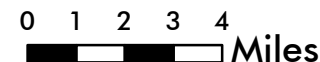


STATEWIDE GRID MAP KEY

| | | | | | |
|------|------|------|------|------|------|
| | I16A | I16B | | | |
| | I16C | I16D | | | |
| | J16A | J16B | J17A | J17B | J18A |
| J16D | J16C | J16D | J17C | J17D | J18C |
| K16B | K16A | K16B | K17A | K17B | K18A |
| K16D | K16C | | | | |

WICOMICO COUNTY HIGHWAY LOCATION REFERENCE 2013

Prepared by the
 Maryland Department of Transportation
 STATE HIGHWAY ADMINISTRATION
 DATA SERVICES ENGINEERING DIVISION



Data as of December 31, 2013

ROUTE ALERT LIST

WICOMICO COUNTY

None.

MARYLAND STATE HIGHWAY ADMINISTRATION
HIGHWAY INFORMATION SERVICES DIVISION
STATE MAINTAINED HIGHWAYS ON THE NATIONAL HIGHWAY SYSTEM
AS OF DECEMBER 31,2013

COUNTY: WICOMICO

| ROUTE | MAINLINE | BEG DESCRIPTION | END DESCRIPTION | NHS TYPE |
|---------|----------|--------------------------------------|---------------------------------------|--------------|
| MD 12 | MAINLINE | 3.710 CO 215 NUTTERS CROSS RD | 6.550 END STATE MAINTENANCE | EXPANDED NHS |
| MD 12 | MAINLINE | 6.550 BEGIN MUNICIPAL MAINTENANCE | 7.260 MU 1632 E MAIN ST | EXPANDED NHS |
| MD 349 | MAINLINE | 17.740 CO 122 FIRE TOWER RD | 22.210 MU 2125 PEMBERTON DR | EXPANDED NHS |
| MD 349 | MAINLINE | 22.210 MU 2125 PEMBERTON DR | 22.320 US 50 BU W SALISBURY PKWY | EXPANDED NHS |
| US 13 | MAINLINE | 0.000 SOMERSET CO/L | 15.890 DELAWARE ST/L | NHS SYSTEM |
| US 13BU | MAINLINE | 0.430 US 13 SALISBURY BYPASS | 8.140 US 50 SALISBURY BYPASS | EXPANDED NHS |
| US 50 | MAINLINE | 0.000 DORCHESTER CO/L | 15.980 US 13 N SALISBURY BLVD (AHEAD) | NHS SYSTEM |
| US 50 | MAINLINE | 19.060 US 50BU SALISBURY PKWY (BACK) | 30.700 WORCESTER CO/L | NHS SYSTEM |
| US 50BU | MAINLINE | 0.600 MU 1896 NAYLOR MILL RD | 6.880 US 13 SALISBURY BYPASS | EXPANDED NHS |

STATE HIGHWAY ADMINISTRATION OF MARYLAND
HIGHWAY INFORMATION SERVICES DIVISION
DATA SUPPORT GROUP

STATE HIGHWAY LOCATION REFERENCE

COUNTY: WICOMICO
DISTRICT: 1
DATE: 12/31/13

ROUTE NUMBER: MD 12
INVENTORY DIRECTION: NORTH
ROUTE NAME: SNOW HILL RD

| STATE SYSTEM | FUNCTIONAL CLASS | MEDIAN TYPE | ACCESS CONTROL | NHS | MILEPOINT | MILEPOINT DESCRIPTION | MARKED LANES | SURFACE WIDTH/TYPE* | AADT |
|-----------------|------------------|--------------|----------------|---------|-----------------|---|--------------|---------------------|-------|
| STATE SECONDARY | R RUR MINOR ART | NONE (UNDIV) | NONE | NOT NHS | 00.000 | | 2 | 24I | 4,784 |
| | | | | | 00.000 | WORCESTER CO/L | | | |
| | | | | | 00.000 | SIGN: WELCOME TO WICOMICO COUNTY | | | |
| | | | | | 00.480 | CEMETERY | | | |
| | | | | | 00.520 | | | | 4,241 |
| | | | | | 00.520 CO218 | NASSAWANGO CHURCH RD | | | |
| | | | | | 00.520 | NASSAONGO OLD SCHOOL BAPTIST MEET HOUSE | | | |
| | | | | | 00.890 CO259 | SPEARIN RD | | | |
| | | | | | 00.970 OP899 | DOG HOUSE DR | | | |
| | | | | | 01.020 | DRAINAGE STRUC #22068X0 | | | |
| | | | | | 01.570 OP143 | GEORGE MITCHELL LA | | | |
| | | | | | 01.590 CO217 | OLDE FRUITLAND RD | | | |
| | | | | | 02.510 CO245 | AIRPORT RD | | | |
| | | | | | 03.190 | SPEED LIMIT 40 MPH | | | |
| | | | | | 03.375 CO444 | CARDINAL DR | | | |
| | URB OPA | | | NHS | 03.710 | | | | |
| | | | | | 03.710 CO215 | NUTTERS CROSS RD | | | |
| | | | | | 03.740 | | | | |
| | | | | | 03.785 | SPEED LIMIT 40 MPH | | | |
| | | | | | 04.060 CO1078 | LONG VIEW DR | | | |
| | | | | | 04.160 CO896 | WILDLIFE LA | | | |
| | | | | | 04.190 | | 2 | 42I | |
| | | PAINTED | | | 04.240 | | 2 | 35I | |
| | | | | | 04.240 RP 13- 4 | RAMP 4 FR MD 12 NB TO US 13 EB | | | |
| | | CURBED | | | 04.250 | | 3 | 39I | |
| | | | | | 04.300 | | 4 | 48I | |
| | | | | | 04.380 | SPEED LIMIT 50 MPH | | | |
| | | | | | 04.456 | SIGN: BIKE ROUTE | | | |
| | | | | | 04.520 RP 13- 6 | RAMP 6 FR RAMP 3 (FR US 13) TO MD 12 SB | | | |
| | | | | | 04.520 | CROSSOVER | | | |
| | | | | | 04.550 RP 13- 5 | RAMP 5 FR MD 12 SB TO US 13 EB | | | |
| | | | | | 04.570 RP 13- 3 | RAMP 3 FR US 13 EB TO MD 12 NB | | | |
| | | | | | 04.620 | | | | 9,311 |
| | | | | | 04.620 US 13 | SALISBURY BYPASS | | | |

*A,B = UNIMPROVED; C = GRADED & DRAINED; D,E = SOIL,GRAVEL,STONE; F,G = LOW TYPE BITUMINOUS
H,I = HIGH TYPE BITUMINOUS; J = CONCRETE; K= BRICK; L = BLOCK

STATE HIGHWAY ADMINISTRATION OF MARYLAND
HIGHWAY INFORMATION SERVICES DIVISION
DATA SUPPORT GROUP

STATE HIGHWAY LOCATION REFERENCE

COUNTY: WICOMICO
DISTRICT: 1
DATE: 12/31/13

ROUTE NUMBER: MD 12 CONTINUED
INVENTORY DIRECTION: NORTH
ROUTE NAME: SNOW HILL RD

| STATE SYSTEM | FUNCTIONAL CLASS | MEDIAN TYPE | ACCESS CONTROL | NHS | MILEPOINT | MILEPOINT DESCRIPTION | MARKED LANES | SURFACE WIDTH/TYPE* | AADT |
|-----------------|------------------|--------------------|----------------|-----|-----------------|---|--------------|---------------------|--------|
| STATE SECONDARY | R URB OPA | CURBED | NONE | NHS | 04.620 | STRUC #220401 | 4 | 48I | 9,311 |
| | | | | | 04.620 US 13 | SALISBURY BYPASS (SB/L) | | | |
| | | | | | 04.620 | STRUC #220402 | | | |
| | | | | | 04.700 RP 13- 7 | RAMP 7 FR RAMP 2 (FR US 13) TO MD 12 SB | | | |
| | | | | | 04.700 RP 13- 1 | RAMP 1 FR MD 12 NB TO RAMP 8 (TO US 13) | | | |
| | | | | | 04.700 | CROSSOVER | | | |
| | | | | | 04.800 RP 13- 2 | RAMP 2 FR US 13 WB TO MD 12 NB | | | |
| | | | | | 04.810 RP 13- 8 | RAMP 8 FR MD 12 SB TO US 13 WB | | | |
| | | PAINTED | | | 04.860 | | 2 | 30I | |
| | | NONE (UNDIV) | | | 04.880 | | 2 | 36I | |
| | | | | | 04.900 | | 2 | 30I | |
| | | | | | 04.990 | | 2 | 24I | |
| | | | | | 04.990 CO895 | E SANDY ACRES DR | | | |
| | | | | | 04.990 CO894 | W SANDY ACRES DR | | | |
| | | | | | 05.110 CO236 | TOADVINE RD | | | |
| | | | | | 05.510 | SPEED LIMIT 40 MPH | | | |
| | | | | | 05.590 MU2447 | ROBINS AVE | | | |
| | | PAINTED | | | 05.630 | | | | |
| | | NONE (UNDIV) | | | 05.660 | | | | |
| | U | | | | 05.710 | | 3 | 36I | |
| | | | | | 05.710 | IN CORP LMTS SALISBURY | | | |
| | | | | | 05.710 MU3075 | JOHNSON RD | | | |
| | | CENTER TLA (UNDIV) | | | 05.730 | | | | |
| | | | | | 05.770 | HOLLY CTR. - MD DEPT. OF MENTAL HEALTH | | | |
| | | NONE (UNDIV) | | | 05.840 | | | | |
| | | | | | 05.880 | | | | 10,281 |
| | | | | | 05.880 CO445 | E COLLEGE AVE | | | |
| | | | | | 05.880 CO277 | BEAGLIN PARK DR | | | |
| | | | | | 05.880 | TRAFFIC SIGNAL | | | |
| | | | | | 05.900 | SPUR TO E COLLEGE AVE | | | |
| | | | | | 05.910 CO446 | LINCOLN AVE | | | |
| | | | | | 06.020 CO269 | REGENCY DR | | | |
| | | | | | 06.060 | | 2 | 24I | |

*A,B = UNIMPROVED; C = GRADED & DRAINED; D,E = SOIL, GRAVEL, STONE; F,G = LOW TYPE BITUMINOUS
H,I = HIGH TYPE BITUMINOUS; J = CONCRETE; K = BRICK; L = BLOCK

STATE HIGHWAY ADMINISTRATION OF MARYLAND
HIGHWAY INFORMATION SERVICES DIVISION
DATA SUPPORT GROUP

STATE HIGHWAY LOCATION REFERENCE

COUNTY: WICOMICO
DISTRICT: 1
DATE: 12/31/13

ROUTE NUMBER: MD 12 CONTINUED
INVENTORY DIRECTION: NORTH
ROUTE NAME: SNOW HILL RD

| STATE SYSTEM | FUNCTIONAL CLASS | MEDIAN TYPE | ACCESS CONTROL | NHS | MILEPOINT | MILEPOINT DESCRIPTION | MARKED LANES | SURFACE WIDTH/TYPE* | AADT |
|-----------------|------------------|--------------|----------------|-----|---------------|-----------------------------|--------------|---------------------|--------|
| STATE SECONDARY | R URB OPA | PAINTED | NONE | NHS | 06.100 | | 2 | 24I | 10,281 |
| | | NONE (UNDIV) | | | 06.100 | OUT CORP LMTS SALISBURY | | | |
| | | | | | 06.150 | | | | |
| | | | | | 06.150 OP 70 | DEWEY AVE | | | |
| | | | | | 06.310 CO447 | EDGAR DR | | | |
| | | | | | 06.430 CO687 | SHILOH ST | | | |
| | U | | | | 06.440 | IN CORP LMTS SALISBURY | | | |
| | | | | | 06.460 | | 2 | 34I | |
| | | | | | 06.460 | SPEED LIMIT 30 MPH | | | |
| | | | | | 06.460 | SIGN: END STATE MAINTENANCE | | | |
| | | | | | 06.470 | | 2 | 24I | |
| | | | | | 06.530 MU2610 | SPRING AVE | | | |
| | | | | | 06.530 MU2900 | WASHINGTON ST | | | |
| MUNICIPAL | | | | | 06.550 | | | | |
| | | | | | 06.550 | END STATE MAINTENANCE | | | |
| | | | | | 06.550 | BEGIN MUNICIPAL MAINTENANCE | | | |
| | | | | | 06.560 | | | | |
| | | | | | 06.560 | SPUR TO WASHINGTON ST | | | |
| | | | | | 06.580 | | | | |
| | | PAINTED | | | 06.600 | | | | |
| | | NONE (UNDIV) | | | 06.620 | | | | |
| | | | | | 06.660 | SPUR TO S SCHUMAKER ST | | | |
| | | | | | 06.670 | | | | |
| | | | | | 06.670 MU2830 | E VINE ST | | | |
| | | | | | 06.670 MU2525 | S SCHUMAKER DR | | | |
| | | | | | 06.670 | TRAFFIC SIGNAL | | | |
| | | | | | 06.700 | SPUR TO VINE ST | | | |
| | | PAINTED | | | 06.723 | | | | |
| | | | | | 06.750 | | | | |
| | | NONE (UNDIV) | | | 06.780 | | 2 | 30I | |
| | | | | | 06.800 MU2540 | SHEFFIELD AVE | | | |
| | | | | | 06.870 | | | | |
| | | | | | 06.870 MU2070 | PARK HEIGHTS AVE | | | |
| | | | | | 06.870 MU1555 | E LOCUST ST | | | |
| | | PAINTED | | | 06.890 | | | | |

*A,B = UNIMPROVED; C = GRADED & DRAINED; D,E = SOIL, GRAVEL, STONE; F,G = LOW TYPE BITUMINOUS
H,I = HIGH TYPE BITUMINOUS; J = CONCRETE; K = BRICK; L = BLOCK

STATE HIGHWAY ADMINISTRATION OF MARYLAND
HIGHWAY INFORMATION SERVICES DIVISION
DATA SUPPORT GROUP

STATE HIGHWAY LOCATION REFERENCE

COUNTY: WICOMICO
DISTRICT: 1
DATE: 12/31/13

ROUTE NUMBER: MD 12 CONTINUED

INVENTORY DIRECTION: NORTH

ROUTE NAME: SNOW HILL RD

| STATE SYSTEM | FUNCTIONAL CLASS | MEDIAN TYPE | ACCESS CONTROL | NHS | MILEPOINT | MILEPOINT DESCRIPTION | MARKED LANES | SURFACE WIDTH/TYPE* | AADT |
|--------------|------------------|--------------|----------------|-----|---------------|-------------------------------------|--------------|---------------------|--------|
| MUNICIPAL | U URB OPA | PAINTED | NONE | NHS | 06.980 | SPUR TO & FR RACE ST | 2 | 30I | 10,281 |
| | | | | | 07.000 | | 2 | 24I | |
| | | | | | 07.000 MU2340 | RACE ST | | | |
| | | | | | 07.000 | SPUR FR E CARROLL ST | | | |
| | | NONE (UNDIV) | | | 07.020 | | | | |
| | | | | | 07.060 | | | | |
| | | | | | 07.060 MU415 | E CARROLL ST | | | |
| | | | | | 07.060 | TRAFFIC SIGNAL | | | |
| | | | | | 07.100 | | 2 | 40I | |
| | | | | | 07.100 MU310 | BUENA VISTA AVE | | | |
| | | | | | 07.150 | SPUR TO & FR S PARK DR | | | |
| | | | | | 07.170 | | 2 | 30I | |
| | | | | | 07.170 MU2041 | S PARK DR | | | |
| | | | | | 07.220 | STRUC #WIS003 WICOMICO RIVER BRANCH | | | |
| | | | | | 07.230 | | | | |
| | | | | | 07.250 | | | | |
| | | | | | 07.250 | SPUR TO E MAIN ST | | | |
| | | | | | 07.260 MU1632 | E MAIN ST | | | |
| | | | | | 07.260 | TRAFFIC SIGNAL | | | |

ROUTE NUMBER: MD 54

INVENTORY DIRECTION: EAST

ROUTE NAME: DELMAR RD

| STATE SYSTEM | FUNCTIONAL CLASS | MEDIAN TYPE | ACCESS CONTROL | NHS | MILEPOINT | MILEPOINT DESCRIPTION | MARKED LANES | SURFACE WIDTH/TYPE* | AADT |
|-----------------|------------------|--------------|----------------|---------|--------------|------------------------------|--------------|---------------------|-------|
| STATE SECONDARY | R RUR MINOR COLL | NONE (UNDIV) | NONE | NOT NHS | 00.000 | | 2 | 24I | 1,742 |
| | | | | | 00.000 MD313 | SHARPTOWN RD | | | |
| | | | | | 00.000 US 13 | OCEAN HWY (SB/L) | | | |
| | | | | | 00.090 | MARDELA MIDDLE & HIGH SCHOOL | | | |
| | | | | | 00.150 | | 2 | 22I | |
| | | | | | 00.150 | DRAINAGE 36" CMP 2'DEEP | | | |
| | | | | | 00.240 | SPEED LIMIT 40 MPH | | | |
| | | | | | 00.280 | SIGN: MARDELA SPRINGS | | | |
| | | | | | 00.380 | DRAINAGE STRUC #22051X0 | | | |

*A,B = UNIMPROVED; C = GRADED & DRAINED; D,E = SOIL, GRAVEL, STONE; F,G = LOW TYPE BITUMINOUS
H,I = HIGH TYPE BITUMINOUS; J = CONCRETE; K = BRICK; L = BLOCK

STATE HIGHWAY ADMINISTRATION OF MARYLAND
HIGHWAY INFORMATION SERVICES DIVISION
DATA SUPPORT GROUP

STATE HIGHWAY LOCATION REFERENCE

COUNTY: WICOMICO

DISTRICT: 1

DATE: 12/31/13

ROUTE NUMBER: MD 54 CONTINUED

INVENTORY DIRECTION: EAST

ROUTE NAME: DELMAR RD

| STATE SYSTEM | FUNCTIONAL CLASS | MEDIAN TYPE | ACCESS CONTROL | NHS | MILEPOINT | MILEPOINT DESCRIPTION | MARKED LANES | SURFACE WIDTH/TYPE* | AADT |
|------------------|------------------|--------------|----------------|---------|---------------|----------------------------------|--------------|---------------------|--------|
| STATE SECONDARY | R RUR MINOR COLL | NONE (UNDIV) | NONE | NOT NHS | 00.493 | SPEED LIMIT 45 MPH | 2 | 22I | 1,742 |
| | | | | | 00.710 | | 2 | 24I | 2,642 |
| | | | | | 00.710 CO 53 | BARREN CREEK RD | | | |
| | | | | | 00.740 | SPUR FR BARREN CREEK RD | | | |
| | | | | | 01.100 CO 36 | RYAN RD | | | |
| | | | | | 01.560 CO 29 | GRAPEVINE RD | | | |
| | | | | | 01.750 CO1286 | GRIST MILL DR | | | |
| | | | | | 02.030 | SNETHEN UNITED METHODIST CHURCH | | | |
| | | | | | 02.062 CO1303 | MOCKINGBIRD MANOR DR | | | |
| | | | | | 02.230 CO 23 | NORRIS TWILLEY RD | | | |
| | | | | | 02.310 | STRUC #22029X0 MOCKINGBIRD CREEK | | | |
| | | | | | 02.431 | SPEED LIMIT 50 MPH | | | |
| | | | | | 02.860 CO 57 | OLD RAILROAD RD | | | |
| | | | | | 03.160 | TURN-A-ROUND (LEFT) | | | |
| | | | | | 03.180 | TURN-A-ROUND (LEFT) | | | |
| | | | | | 03.250 | END MARYLAND MAINTENANCE | | | |
| | | | | | 03.250 | DELAWARE ST/L | | | |
| | | | | | 03.250 | BEG X-REF W/ MD 54 (DELAWARE) | | | |
| | | | | | 03.250 | BEGIN DELAWARE MAINTENANCE | | | |
| | URB COLL | | | | 09.510 | | 2 | 32I | 11,360 |
| NAME: W STATE ST | | | | | 09.510 | DELAWARE ST/L | | | |
| | | | | | 09.510 | BEGIN MARYLAND MAINTENANCE | | | |
| | | | | | 09.510 CO518 | WALLER RD | | | |
| | | | | | 09.510 | END X-REF W/ MD 54 (DELAWARE) | | | |
| | | | | | 09.510 | END DELAWARE MAINTENANCE | | | |
| | | | | | 09.590 | SPEED LIMIT 25 MPH | | | |
| | U | | | | 09.600 | IN CORP LMTS DELMAR | | | |
| | | | | | 09.600 | N MEMORIAL DR (DEL RD) | | | |
| | | | | | 09.610 MU 90 | S MEMORIAL DR | | | |
| | | | | | 09.660 MU 80 | S MARYLAND AVE | | | |
| | | | | | 09.660 | N MARYLAND AVE (DEL RD) | | | |
| | | | | | 09.740 MU150 | S RAILROAD AVE | | | |
| | | | | | 09.740 | N RAILROAD AVE (DEL RD) | | | |
| NAME: E STATE ST | | | | | 09.750 | R/R #CR 530 210 C | | | |
| | | | | | 09.760 MU100 | S PENNSYLVANIA AVE | | | |

*A,B = UNIMPROVED; C = GRADED & DRAINED; D,E = SOIL, GRAVEL, STONE; F,G = LOW TYPE BITUMINOUS
H,I = HIGH TYPE BITUMINOUS; J = CONCRETE; K = BRICK; L = BLOCK

STATE HIGHWAY ADMINISTRATION OF MARYLAND
HIGHWAY INFORMATION SERVICES DIVISION
DATA SUPPORT GROUP

STATE HIGHWAY LOCATION REFERENCE

COUNTY: WICOMICO
DISTRICT: 1
DATE: 12/31/13

ROUTE NUMBER: MD 54 CONTINUED
INVENTORY DIRECTION: EAST
ROUTE NAME: E STATE ST

| STATE SYSTEM | FUNCTIONAL CLASS | MEDIAN TYPE | ACCESS CONTROL | NHS | MILEPOINT | MILEPOINT DESCRIPTION | MARKED LANES | SURFACE WIDTH/TYPE* | AADT |
|-----------------|------------------|--------------|----------------|---------|---------------|----------------------------------|--------------|---------------------|--------|
| STATE SECONDARY | U URB COLL | NONE (UNDIV) | NONE | NOT NHS | 09.770 | N PENNSYLVANIA AVE (DEL RD) | 2 | 32I | 11,360 |
| | | | | | 09.830 MU9010 | S FIRST ST | | | |
| | | | | | 09.830 | N FIRST ST (DEL RD) | | | |
| | | | | | 09.840 | ST. STEPHENS UNITED METH. CHURCH | | | |
| | | | | | 09.840 | MASONIC TEMPLE | | | |
| | | | | | 09.880 MU9020 | S SECOND ST | | | |
| | | | | | 09.890 | DELMAR CHRISTIAN CENTER | | | |
| | | | | | 09.900 | N SECOND ST (DEL RD) | | | |
| | | | | | 09.940 MU9030 | S THIRD ST | | | |
| | URB MINOR ART | | | | 09.970 | | 2 | 28I | |
| | | | | | 09.970 MD675B | BI STATE BLVD | | | |
| | | | | | 09.970 | BI STATE BLVD (DEL RD) | | | |
| | | | | | 09.970 | TRAFFIC SIGNAL | | | |
| | | | | | 10.000 MU9041 | S FOURTH ST | | | |
| | | | | | 10.030 | N FOURTH ST (DEL RD) | | | |
| | | | | | 10.080 | STATE ST PARK | | | |
| | | | | | 10.120 MU9050 | S FIFTH ST | | | |
| | | | | | 10.130 | N SIXTH ST (DEL RD) | | | |
| | | | | | 10.190 MU9060 | S SIXTH ST | | | |
| | | | | | 10.210 | N SEVENTH ST (DEL RD) | | | |
| | | | | | 10.260 MU9070 | S SEVENTH ST | | | |
| | | | | | 10.290 | EIGHTH ST (DEL RD) | | | |
| | | | | | 10.330 MU9080 | S EIGHTH ST | | | |
| | | | | | 10.370 | ST STEPHENS CEMETERY | | | |
| | | | | | 10.390 | | 2 | 32I | |
| | | | | | 10.390 | NINTH ST (DEL RD) | | | |
| | | | | | 10.480 | SPEED LIMIT 35 MPH | | | |
| | | | | | 10.500 | | 2 | 30I | |
| | | | | | 10.500 | N TENTH ST (DEL RD) | | | |
| | | | | | 10.550 | | 2 | 24I | |
| | | | | | 10.580 CO519 | HIGHLAND AVE | | | |
| | | | | | 10.640 | ST STEPHENS CEMETERY | | | |
| | | | | | 10.660 CO520 | VIRGINIA AVE | | | |
| | | | | | 10.700 | 12TH ST (DEL RD) | | | |
| | | | | | 10.710 | FAITH BAPTIST CHURCH | | | |

*A,B = UNIMPROVED; C = GRADED & DRAINED; D,E = SOIL, GRAVEL, STONE; F,G = LOW TYPE BITUMINOUS
H,I = HIGH TYPE BITUMINOUS; J = CONCRETE; K = BRICK; L = BLOCK

STATE HIGHWAY ADMINISTRATION OF MARYLAND
HIGHWAY INFORMATION SERVICES DIVISION
DATA SUPPORT GROUP

STATE HIGHWAY LOCATION REFERENCE

COUNTY: WICOMICO
DISTRICT: 1
DATE: 12/31/13

ROUTE NUMBER: MD 54 CONTINUED

INVENTORY DIRECTION: EAST

ROUTE NAME: E STATE ST

| STATE SYSTEM | FUNCTIONAL CLASS | MEDIAN TYPE | ACCESS CONTROL | NHS | MILEPOINT | MILEPOINT DESCRIPTION | MARKED LANES | SURFACE WIDTH/TYPER* | AADT |
|-----------------------------|------------------|--------------|----------------|---------|--------------|----------------------------------|--------------|----------------------|--------|
| STATE SECONDARY | U URB MINOR ART | NONE (UNDIV) | NONE | NOT NHS | 10.740 CO521 | WOODLAWN AVE | 2 | 24I | 11,360 |
| | | | | | 10.810 | SPUR TO US 13 | | | |
| | | | | | 10.820 | SPUR FR US 13 | | | |
| NAME: E LINE RD (DEL MAINT) | | | | | 10.840 US 13 | OCEAN HWY | | | |
| | | | | | 10.840 | END MARYLAND MAINTENANCE | | | |
| | | | | | 10.840 | BEGIN DELAWARE MAINTENANCE | | | |
| | | | | | 10.840 | OUT CORP LMTS DELMAR | | | |
| | | | | | 10.840 | TRAFFIC SIGNAL | | | |
| | | | | | 10.840 | BEG X-REF W/ MD 54 (DELAWARE) | | | |
| | | | | | 10.990 MU180 | STAGE RD | | | |
| | | | | | 12.150 | STABLE LA (DEL RD) | | | |
| | | | | | 12.160 | ROBIN HOOD LN (DEL RD) | | | |
| | | | | | 12.770 | MELSON RD (CO 784 WICOMICO CO) | | | |
| | | | | | 13.410 | RUM RIDGE RD (CO393 WICOMICO CO) | | | |
| | | | | | 13.460 | PEPPER BOX RD (DEL RD) | | | |
| | | | | | 13.994 | HALLS CT | | | |
| | | | | | 14.020 OP906 | BREEZEWOOD LA | | | |
| | R RUR MAJ COLL | | | | 15.010 | | | | 4,112 |
| NAME: E LINE RD | | | | | 15.010 | END DELAWARE MAINTENANCE | | | |
| | | | | | 15.010 | BEGIN MARYLAND MAINTENANCE | | | |
| | | | | | 15.010 | END X-REF W/ MD 54 (DELAWARE) | | | |
| | | | | | 15.010 | BRITTINGHAM RD (DEL RD) | | | |
| | | | | | 15.020 | SIGN: BEGIN STATE MAINTENANCE | | | |
| | | | | | 15.130 | DRAINAGE 48" CMP | | | |
| | | | | | 15.174 | SIGN: BIKE ROUTE | | | |
| | | | | | 15.220 CO391 | MELSON CHURCH RD | | | |
| | | | | | 15.280 | SPEED LIMIT 50 MPH | | | |
| | | | | | 17.040 CO385 | GUY WARD RD | | | |
| | | | | | 17.680 CO386 | SOUTH FORK RD | | | |
| | | | | | 17.880 | WHALEYS RD (DEL RD) | | | |
| | | | | | 18.200 | DRAINAGE 46" CMP | | | |
| | | | | | 18.430 CO382 | WHITESVILLE RD | | | |
| | | | | | 18.430 | WHITESVILLE RD (DEL RD) | | | |
| | | | | | 18.480 | RURITAN NATIONAL CHURCH | | | |

*A,B = UNIMPROVED; C = GRADED & DRAINED; D,E = SOIL, GRAVEL, STONE; F,G = LOW TYPE BITUMINOUS
H,I = HIGH TYPE BITUMINOUS; J = CONCRETE; K = BRICK; L = BLOCK

STATE HIGHWAY ADMINISTRATION OF MARYLAND
HIGHWAY INFORMATION SERVICES DIVISION
DATA SUPPORT GROUP

STATE HIGHWAY LOCATION REFERENCE

COUNTY: WICOMICO
DISTRICT: 1
DATE: 12/31/13

ROUTE NUMBER: MD 54 CONTINUED

INVENTORY DIRECTION: EAST

ROUTE NAME: E LINE RD

| STATE SYSTEM | FUNCTIONAL CLASS | MEDIAN TYPE | ACCESS CONTROL | NHS | MILEPOINT | MILEPOINT DESCRIPTION | MARKED LANES | SURFACE WIDTH/TYPE* | AADT |
|-----------------|------------------|--------------|----------------|---------|--------------|----------------------------|--------------|---------------------|-------|
| STATE SECONDARY | R RUR MAJ COLL | NONE (UNDIV) | NONE | NOT NHS | 18.560 | RURITAN CEMETERY | 2 | 24I | 4,112 |
| | | | | | 18.780 | WHITESVILLE RD (DEL RD) | | | |
| | | | | | 18.980 CO381 | STOCKLEY RD | | | |
| | | | | | 19.448 | DRAINAGE 36" CMP | | | |
| | | | | | 19.699 | SIGN: BIKE ROUTE | | | |
| | | | | | 19.790 | MILLSBORO HWY (DEL RTE 26) | | | |
| | | | | | 19.790 MD353 | GUMBORO RD | | | |
| | | | | | 19.790 | BETHEL RD (DEL RD) (AHEAD) | | | |
| | | | | | 19.790 | STOP SIGN | | | |

ROUTE NUMBER: MD 313

INVENTORY DIRECTION: NORTH

ROUTE NAME: DELMAR RD

| STATE SYSTEM | FUNCTIONAL CLASS | MEDIAN TYPE | ACCESS CONTROL | NHS | MILEPOINT | MILEPOINT DESCRIPTION | MARKED LANES | SURFACE WIDTH/TYPE* | AADT |
|--------------------|------------------|--------------|----------------|---------|--------------|----------------------------------|--------------|---------------------|-------|
| STATE SECONDARY | R RUR MAJ COLL | CURBED | NONE | NOT NHS | 00.000 | | 2 | 33I | 4,364 |
| | | | | | 00.000 MU 1 | MAIN ST (BACK) | | | |
| | | | | | 00.000 US 50 | OCEAN GATEWAY | | | |
| | | | | | 00.000 | TRAFFIC SIGNAL | | | |
| | | NONE (UNDIV) | | | 00.020 | | 2 | 20I | |
| | | | | | 00.020 | SPUR FR US 50 | | | |
| | | | | | 00.020 | SPUR TO US 50 | | | |
| | | | | | 00.030 | | 2 | 30I | |
| | | | | | 00.060 | SPEED LIMIT 30 MPH | | | |
| | | | | | 00.120 | | 2 | 52I | 1,414 |
| NAME: SHARPTOWN RD | | | | | 00.120 MD 54 | DELMAR RD | | | |
| | | | | | 00.120 | STOP SIGN | | | |
| | | | | | 00.180 | | 2 | 36I | |
| | | | | | 00.210 | | 2 | 24I | |
| | | | | | 00.250 | MILITARY SQUARE | | | |
| | | | | | 00.320 | NORTHWESTERN ELEM ATHLETIC FIELD | | | |
| | | | | | 00.330 OP881 | NO NAME | | | |
| | | | | | 00.490 | NORTHWESTERN ELEMENTARY SCHOOL | | | |
| | | | | | 00.570 CO 27 | CROSS RD | | | |
| | | | | | 00.700 | SPEED LIMIT 40 MPH | | | |

*A,B = UNIMPROVED; C = GRADED & DRAINED; D,E = SOIL, GRAVEL, STONE; F,G = LOW TYPE BITUMINOUS
H,I = HIGH TYPE BITUMINOUS; J = CONCRETE; K = BRICK; L = BLOCK

STATE HIGHWAY ADMINISTRATION OF MARYLAND
HIGHWAY INFORMATION SERVICES DIVISION
DATA SUPPORT GROUP

STATE HIGHWAY LOCATION REFERENCE

COUNTY: WICOMICO
DISTRICT: 1
DATE: 12/31/13

ROUTE NUMBER: MD 313 CONTINUED
INVENTORY DIRECTION: NORTH
ROUTE NAME: SHARPTOWN RD

| STATE SYSTEM | FUNCTIONAL CLASS | MEDIAN TYPE | ACCESS CONTROL | NHS | MILEPOINT | MILEPOINT DESCRIPTION | MARKED LANES | SURFACE WIDTH/TYPE* | AADT |
|-----------------|------------------|--------------|----------------|---------|---------------|----------------------------|--------------|---------------------|-------|
| STATE SECONDARY | R RUR MAJ COLL | NONE (UNDIV) | NONE | NOT NHS | 00.765 | SIGN: MARDELA SPRINGS | 2 | 24I | 1,414 |
| | | | | | 00.936 | SPEED LIMIT 50 MPH | | | |
| | | | | | 02.210 | DRAINAGE STRUC #22001X0 | | | |
| | | | | | 02.260 CO 33 | SCOTT BENNETT RD | | | |
| | | | | | 02.535 | CONAWAY CASTLE | | | |
| | | | | | 02.900 CO 34 | SCHOOL HOUSE RD | | | |
| | | | | | 03.220 CO 22 | SNETHEN CHURCH RD | | | |
| | | | | | 03.220 CO 31 | RIVERTON WHARF RD | | | |
| | | | | | 03.530 CO 30 | RIVERTON CUTOFF | | | |
| | | | | | 03.680 | DRAINAGE STRUC #22002X0 | | | |
| | | | | | 03.720 CO 19 | COOPER MILL RD | | | |
| | | | | | 04.110 | DRAINAGE STRUC #22003X0 | | | |
| | | | | | 05.070 | STRUC #22013 PLUM CREEK | | | |
| | | | | | 05.360 MU 9 | STATE ST | | | |
| | | | | | 05.390 | DRAINAGE STRUC #22038X0 | | | |
| | | | | | 05.490 | SIGN: WELCOME TO SHARPTOWN | | | |
| | | | | | 05.570 MD813F | TWIFORD RD | | | |
| | | | | | 05.580 | SPUR FR MD 813F | | | |
| | U | | | | 05.720 | IN CORP LMTS SHARPTOWN | | | |
| | | | | | 05.852 | SIGN: BIKE ROUTE | | | |
| | R | | | | 05.940 | OUT CORP LMTS SHARPTOWN | | | |
| | | PAINTED | | | 05.950 | | | | |
| | | NONE (UNDIV) | | | 06.060 | | | | |
| | | | | | 06.110 | SPUR FR MD 348 | | | |
| | | | | | 06.120 | | | | 2,404 |
| | | | | | 06.120 MD348 | LAUREL RD | | | |
| | | | | | 06.130 | SPUR FR MD 348 | | | |
| | | PAINTED | | | 06.190 | | | | |
| | | | | | 06.230 | SPEED LIMIT 50 MPH | | | |
| | | NONE (UNDIV) | | | 06.280 | | | | |
| | | | | | 06.470 MU 16 | JOE MORGAN RD | | | |
| | | | | | 06.470 CO1064 | CARNIVAL RD | | | |
| | | | | | 06.730 MU 9 | STATE ST | | | |
| | | | | | 06.730 CO 9 | STATE ST | | | |
| | | | | | 06.990 | | 2 | 22I | |

*A,B = UNIMPROVED; C = GRADED & DRAINED; D,E = SOIL, GRAVEL, STONE; F,G = LOW TYPE BITUMINOUS
H,I = HIGH TYPE BITUMINOUS; J = CONCRETE; K = BRICK; L = BLOCK

STATE HIGHWAY ADMINISTRATION OF MARYLAND
HIGHWAY INFORMATION SERVICES DIVISION
DATA SUPPORT GROUP

STATE HIGHWAY LOCATION REFERENCE

COUNTY: WICOMICO

DISTRICT: 1

DATE: 12/31/13

ROUTE NUMBER: MD 313 CONTINUED

INVENTORY DIRECTION: NORTH

ROUTE NAME: SHARPTOWN RD

| STATE SYSTEM | FUNCTIONAL CLASS | MEDIAN TYPE | ACCESS CONTROL | NHS | MILEPOINT | MILEPOINT DESCRIPTION | MARKED LANES | SURFACE WIDTH/TYPE* | AADT |
|-----------------|------------------|--------------|----------------|---------|--------------|------------------------------|--------------|---------------------|-------|
| STATE SECONDARY | R RUR MAJ COLL | NONE (UNDIV) | NONE | NOT NHS | 06.990 MU 4 | CHURCH ST | 2 | 22I | 2,404 |
| | | | | | 06.990 CO766 | SHARPTOWN LINE RD | | | |
| | | | | | 07.020 | DRAINAGE STRUC #22039X0 | | | |
| | U | | | | 07.040 | IN CORP LMTS SHARPTOWN | | | |
| | | | | | 07.200 | BEGIN BRIDGE | | | |
| | | | | | 07.210 MU 23 | CHERRY BEACH RD | | | |
| | R | | | | 07.230 | OUT CORP LMTS SHARPTOWN | | | |
| | | | | | 07.310 | STRUC #22045 NANTICOKE RIVER | | | |
| | | | | | 07.310 | DORCHESTER CO/L | | | |

ROUTE NUMBER: MD 346

INVENTORY DIRECTION: EAST

ROUTE NAME: E MAIN ST

| STATE SYSTEM | FUNCTIONAL CLASS | MEDIAN TYPE | ACCESS CONTROL | NHS | MILEPOINT | MILEPOINT DESCRIPTION | MARKED LANES | SURFACE WIDTH/TYPE* | AADT |
|--------------|------------------|--------------|----------------|---------|----------------|-----------------------|--------------|---------------------|-------|
| MUNICIPAL | U URB MINOR ART | CURBED | NONE | NOT NHS | 00.000 | | 2 | 25I | 3,803 |
| | | | | | 00.000 MU1632 | E MAIN ST (BACK) | | | |
| | | | | | 00.000 US 50BU | E SALISBURY PKWY | | | |
| | | | | | 00.000 | TRAFFIC SIGNAL | | | |
| | | | | | 00.020 | | | | |
| | | | | | 00.020 | SPUR TO US 50BU | | | |
| | | NONE (UNDIV) | | | 00.040 | | 4 | 44I | |
| | | | | | 00.040 | SPUR FR US 50BU | | | |
| | | | | | 00.040 MU2290 | PRISCILLA ST | | | |
| | | | | | 00.073 | SPEED LIMIT 30 MPH | | | |
| | | | | | 00.075 | | | | |
| | | | | | 00.110 | | 2 | 44I | |
| | | | | | 00.130 MU1211 | HEALTHWAY DR | | | |
| | | | | | 00.160 | | 2 | 42I | |
| | | | | | 00.160 MU160 | BELL AVE | | | |
| | | | | | 00.240 MU2510 | S SARATOGA ST | | | |
| | | | | | 00.310 MU2970 | WHITE ST | | | |
| | | | | | 00.420 MU520 | E CHURCH ST | | | |
| | | | | | 00.440 | | 2 | 32I | |
| | | | | | 00.440 MU455 | CENTENARY DR | | | |

*A,B = UNIMPROVED; C = GRADED & DRAINED; D,E = SOIL, GRAVEL, STONE; F,G = LOW TYPE BITUMINOUS
H,I = HIGH TYPE BITUMINOUS; J = CONCRETE; K = BRICK; L = BLOCK

STATE HIGHWAY ADMINISTRATION OF MARYLAND
HIGHWAY INFORMATION SERVICES DIVISION
DATA SUPPORT GROUP

STATE HIGHWAY LOCATION REFERENCE

COUNTY: WICOMICO
DISTRICT: 1
DATE: 12/31/13

ROUTE NUMBER: MD 346 CONTINUED

INVENTORY DIRECTION: EAST

ROUTE NAME: E MAIN ST

| STATE SYSTEM | FUNCTIONAL CLASS | MEDIAN TYPE | ACCESS CONTROL | NHS | MILEPOINT | MILEPOINT DESCRIPTION | MARKED LANES | SURFACE WIDTH/TYPE* | AADT |
|----------------------|------------------|--------------|----------------|---------|---------------|-------------------------------|--------------|---------------------|-------|
| MUNICIPAL | U URB MINOR ART | NONE (UNDIV) | NONE | NOT NHS | 00.510 MU825 | EASTERN AVE | 2 | 32I | 3,803 |
| | | | | | 00.510 | EAST SALISBURY SCHOOL | | | |
| | | | | | 00.534 | | 2 | 22I | |
| | | | | | 00.570 | | 2 | 24I | 7,723 |
| | | | | | 00.570 MU545 | CIVIC AVE | | | |
| | | | | | 00.570 | TRAFFIC SIGNAL | | | |
| | | | | | 00.620 | | | | |
| | | | | | 00.620 MU1880 | MOSS HILL LA | | | |
| | | | | | 00.620 MU1117 | GUILFORD AVE | | | |
| | | | | | 00.620 | TRAFFIC SIGNAL | | | |
| | | | | | 00.650 | | | | |
| | | | | | 00.650 | SIGN: BEGIN STATE MAINTENANCE | | | |
| | | | | | 00.660 | | 2 | 30I | |
| | | | | | 00.660 | SPEED LIMIT 40 MPH | | | |
| STATE SECONDARY | R | | | | 00.670 | | | | |
| NAME: OLD OCEAN CITY | | | | | 00.670 | END MUNICIPAL MAINTENANCE | | | |
| RD | | | | | 00.670 | BEGIN STATE MAINTENANCE | | | |
| | | | | | 00.670 | OUT CORP LMTS SALISBURY | | | |
| | | | | | 00.710 | | 2 | 24I | |
| | | | | | 00.720 | SIGN: SALISBURY | | | |
| | | | | | 00.740 CO474 | GREENMOUNT AVE | | | |
| | | | | | 00.790 CO473 | MONTLEAU AVE | | | |
| | | | | | 00.790 | LIBERTY CHURCH OF CHRIST | | | |
| | | | | | 00.820 CO472 | CAROLYN AVE | | | |
| | | | | | 00.820 | WICOMICO DAY SCHOOL | | | |
| | | | | | 00.880 CO471 | LOUISE AVE | | | |
| | | | | | 00.940 CO470 | W FAIRFIELD DR | | | |
| | | | | | 00.950 | FAITH LUTHERAN CHURCH | | | |
| | | | | | 00.960 CO749 | E FAIRFIELD DR | | | |
| | | | | | 01.010 CO1301 | SHAMROCK DR | | | |
| | | | | | 01.040 CO466 | JUSTICE AVE | | | |
| | | | | | 01.060 CO467 | BENJAMIN AVE | | | |
| | | | | | 01.110 CO465 | AYDELOTTE RD | | | |
| | | | | | 01.110 CO654 | SHAMROCK DR | | | |

*A,B = UNIMPROVED; C = GRADED & DRAINED; D,E = SOIL, GRAVEL, STONE; F,G = LOW TYPE BITUMINOUS
H,I = HIGH TYPE BITUMINOUS; J = CONCRETE; K = BRICK; L = BLOCK

STATE HIGHWAY ADMINISTRATION OF MARYLAND
HIGHWAY INFORMATION SERVICES DIVISION
DATA SUPPORT GROUP

STATE HIGHWAY LOCATION REFERENCE

COUNTY: WICOMICO

DISTRICT: 1

DATE: 12/31/13

ROUTE NUMBER: MD 346 CONTINUED

INVENTORY DIRECTION: EAST

ROUTE NAME: OLD OCEAN CITY RD

| STATE SYSTEM | FUNCTIONAL CLASS | MEDIAN TYPE | ACCESS CONTROL | NHS | MILEPOINT | MILEPOINT DESCRIPTION | MARKED LANES | SURFACE WIDTH/TYPER* | AADT |
|-----------------|------------------|--------------|----------------|---------|--------------|----------------------------|--------------|----------------------|-------|
| STATE SECONDARY | R URB MINOR ART | NONE (UNDIV) | NONE | NOT NHS | 01.150 CO743 | CLOVERDALE ST | 2 | 24I | 7,723 |
| | | PAINTED | | | 01.180 | IMMANUEL BAPTIST CHURCH | | | |
| | | | | | 01.230 | | 2 | 22I | |
| | | NONE (UNDIV) | | | 01.230 CO464 | ROSEBERRY AVE | | | |
| | | | | | 01.260 | | 2 | 24I | |
| | | | | | 01.271 | SIGN: BIKE ROUTE | | | |
| | | | | | 01.320 | TRAFFIC SIGNAL | | | |
| | | | | | 01.320 MU124 | BEAGLIN PARK DR | | | |
| | | | | | 01.320 CO277 | BEAGLIN PARK DR | | | |
| | | PAINTED | | | 01.370 | | 2 | 20I | |
| | | NONE (UNDIV) | | | 01.450 | | 2 | 24I | |
| | | | | | 01.450 | PROPOSED RD | | | |
| | | PAINTED | | | 01.500 | | 2 | 22I | |
| | | NONE (UNDIV) | | | 01.530 | | 2 | 24I | |
| | | | | | 01.600 | | | | 4,933 |
| | | | | | 01.600 CO774 | PHILLIP MORRIS DR | | | |
| | | | | | 01.600 CO287 | PARKER RD | | | |
| | | | | | 01.600 | TRAFFIC SIGNAL | | | |
| | | | | | 01.680 CO463 | GREENLAWN LA | | | |
| | | | | | 01.680 CO293 | MERRITT MILL RD | | | |
| | | | | | 01.790 CO796 | FAWN DR | | | |
| | | | | | 01.890 CO462 | POTOMAC AVE | | | |
| | | | | | 01.980 | UNITARIAN UNIVERSAL CHURCH | | | |
| | | | | | 02.010 CO357 | JEROME DR | | | |
| | | | | | 02.090 CO684 | HEARTWOOD DR | | | |
| | | | | | 02.130 CO460 | PACIFIC AVE | | | |
| | | | | | 02.130 CO461 | DIAMOND AVE | | | |
| | | | | | 02.200 CO459 | ATLANTIC AVE | | | |
| | | | | | 02.270 CO453 | WOODCREST AVE | | | |
| | | | | | 02.391 | SALISBURY CHURCH OF CHRIST | | | |
| | | | | | 02.470 US 13 | SALISBURY BYPASS | | | |
| | | | | | 02.470 | STRUC #2203202 | | | |
| | | | | | 02.470 US 13 | SALISBURY BYPASS (SB/L) | | | |
| | | | | | 02.470 | STRUC #2203201 | | | |
| | | | | | 02.520 OP912 | KEYES LA | | | |

*A,B = UNIMPROVED; C = GRADED & DRAINED; D,E = SOIL, GRAVEL, STONE; F,G = LOW TYPE BITUMINOUS
H,I = HIGH TYPE BITUMINOUS; J = CONCRETE; K = BRICK; L = BLOCK

STATE HIGHWAY ADMINISTRATION OF MARYLAND
HIGHWAY INFORMATION SERVICES DIVISION
DATA SUPPORT GROUP

STATE HIGHWAY LOCATION REFERENCE

COUNTY: WICOMICO
DISTRICT: 1
DATE: 12/31/13

ROUTE NUMBER: MD 346 CONTINUED

INVENTORY DIRECTION: EAST

ROUTE NAME: OLD OCEAN CITY RD

| STATE SYSTEM | FUNCTIONAL CLASS | MEDIAN TYPE | ACCESS CONTROL | NHS | MILEPOINT | MILEPOINT DESCRIPTION | MARKED LANES | SURFACE WIDTH/TYPE* | AADT |
|-----------------|------------------|--------------|----------------|---------|---------------|--------------------------------|--------------|---------------------|-------|
| STATE SECONDARY | R URB MINOR ART | NONE (UNDIV) | NONE | NOT NHS | 02.550 CO452 | BENITA AVE | 2 | 24I | 4,933 |
| | | | | | 02.800 OP913 | REFUGE LA | | | |
| | | | | | 02.990 CO451 | COLEMAN AVE | | | |
| | | | | | 03.180 CO450 | EDWARDS AVE | | | |
| | | | | | 03.220 | | 2 | 22I | |
| | | | | | 03.260 CO1065 | OLD HOBBS RD | | | |
| | | | | | 03.300 CO408 | ZION CHURCH RD | | | |
| | | | | | 03.300 CO356 | HOBBS RD | | | |
| | | | | | 03.300 | TRAFFIC SIGNAL | | | |
| | | | | | 03.330 | | 2 | 24I | |
| | | | | | 03.420 CO449 | MT VERNON AVE | | | |
| | | | | | 03.480 CO606 | HAVASSY DR | | | |
| | | | | | 03.490 | BEAVER RUN ELEMENTARY SCHOOL | | | |
| | | | | | 03.640 CO603 | LOIS AVE | | | |
| | | | | | 03.720 | WINTER PLACE PARK | | | |
| | | | | | 03.750 OP892 | BLUE RIBBON RD | | | |
| | | | | | 03.930 CO643 | KENILWORTH DR | | | |
| | | | | | 03.990 CO798 | GRENADA DR | | | |
| | | | | | 04.070 CO608 | BRANTLEY DR | | | |
| | | | | | 04.070 | SIGN: WALSTON | | | |
| | | | | | 04.250 OP151 | BETHEL CHURCH RD | | | |
| | | | | | 04.270 | BETHEL UNITED METHODIST CHURCH | | | |
| | | | | | 04.290 | BETHEL CEMETERY | | | |
| | | | | | 04.510 | | | | 3,180 |
| | | | | | 04.510 CO294 | WALSTON SWITCH RD | | | |
| | | | | | 04.600 | DRAINAGE STRUC #22019X0 | | | |
| | RUR MAJ COLL | | | | 04.610 | | | | |
| | | | | | 04.610 CO358 | ARCHIE DENNIS RD | | | |
| | | | | | 04.670 | TILGHMAN DR | | | |
| | | | | | 04.760 CO565 | WAINWRIGHT AVE | | | |
| | | | | | 04.780 OP155 | BIRT AVE | | | |
| | | | | | 04.958 | SIGN: WALSTON | | | |
| | | | | | 05.010 | SPEED LIMIT 45 MPH | | | |
| | | | | | 06.229 | SIGN: PARSONSBURG | | | |
| | | | | | 06.300 | SPEED LIMIT 30 MPH | | | |

*A,B = UNIMPROVED; C = GRADED & DRAINED; D,E = SOIL, GRAVEL, STONE; F,G = LOW TYPE BITUMINOUS
H,I = HIGH TYPE BITUMINOUS; J = CONCRETE; K = BRICK; L = BLOCK

STATE HIGHWAY ADMINISTRATION OF MARYLAND
HIGHWAY INFORMATION SERVICES DIVISION
DATA SUPPORT GROUP

STATE HIGHWAY LOCATION REFERENCE

COUNTY: WICOMICO

DISTRICT: 1

DATE: 12/31/13

ROUTE NUMBER: MD 346 CONTINUED

INVENTORY DIRECTION: EAST

ROUTE NAME: OLD OCEAN CITY RD

| STATE SYSTEM | FUNCTIONAL CLASS | MEDIAN TYPE | ACCESS CONTROL | NHS | MILEPOINT | MILEPOINT DESCRIPTION | MARKED LANES | SURFACE WIDTH/TYPE* | AADT |
|-----------------|------------------|--------------|----------------|---------|--------------|----------------------------------|--------------|---------------------|-------|
| STATE SECONDARY | R RUR MAJ COLL | NONE (UNDIV) | NONE | NOT NHS | 06.380 | SPUR TO FOREST GROVE RD | 2 | 24I | 3,180 |
| | | | | | 06.390 CO297 | FOREST GROVE RD | | | |
| | | | | | 06.430 CO327 | BROAD ST | | | |
| | | | | | 06.500 | PARSONSBURG FIRE COMPANY | | | |
| | | | | | 06.570 CO852 | PARSONSBURG RD | | | |
| | | | | | 06.580 | SUNNYSIDE LN | | | |
| | | | | | 06.630 | SPEED LIMIT 40 MPH | | | |
| | | | | | 06.883 | SIGN: BIKE ROUTE | | | |
| | | | | | 07.100 | DRAINAGE STRUC #22056X0 | | | |
| | | | | | 07.180 CO387 | JONES HASTINGS RD | | | |
| | | | | | 07.202 | SIGN: PARSONSBURG | | | |
| | | | | | 07.260 | SPEED LIMIT 50 MPH | | | |
| | | | | | 07.620 CO389 | ESHAM RD | | | |
| | | | | | 07.730 CO388 | GLASS HILL RD | | | |
| | | | | | 07.750 CO342 | ROUNDS RD | | | |
| | | | | | 07.923 | NO NAME | | | |
| | | | | | 07.995 | NO NAME | | | |
| | | | | | 08.290 | KIDDIE CAMPUS | | | |
| | | | | | 08.560 | SPEED LIMIT 40 MPH | | | |
| | | | | | 08.639 | MIRACLE TEMPLE | | | |
| | | | | | 08.860 | IN CORP LMTS PITTSVILLE | | | |
| | | | | | 08.960 MU 16 | MAIN ST EXT | | | |
| | | | | | 08.960 MU 4 | MAIN ST | | | |
| | | | | | 08.980 | SPUR TO MAIN ST | | | |
| | | | | | 09.200 | SCHOOL ATHLETIC FIELD | | | |
| | | | | | 09.260 | PITTSVILLE ELEM. & MIDDLE SCHOOL | | | |
| | | | | | 09.290 | DRAINAGE 36" CMP | | | |
| | | | | | 09.370 | | | | 2,233 |
| | | | | | 09.370 MU 17 | SIXTY FOOT RD | | | |
| | | | | | 09.370 MD353 | GUMBORO RD | | | |
| | | | | | 09.680 MU 15 | PITTS AVE | | | |
| | | | | | 09.810 MU 2 | FRIENDSHIP RD | | | |
| | | | | | 09.810 MU 21 | PINE ST | | | |
| | | | | | 09.943 | SIGN: BIKE ROUTE | | | |
| | | | | | 09.960 MU 19 | TIMMONS ST | | | |

U

*A,B = UNIMPROVED; C = GRADED & DRAINED; D,E = SOIL, GRAVEL, STONE; F,G = LOW TYPE BITUMINOUS
H,I = HIGH TYPE BITUMINOUS; J = CONCRETE; K = BRICK; L = BLOCK

STATE HIGHWAY ADMINISTRATION OF MARYLAND
HIGHWAY INFORMATION SERVICES DIVISION
DATA SUPPORT GROUP

STATE HIGHWAY LOCATION REFERENCE

COUNTY: WICOMICO
DISTRICT: 1
DATE: 12/31/13

ROUTE NUMBER: MD 346 CONTINUED

INVENTORY DIRECTION: EAST

ROUTE NAME: OLD OCEAN CITY RD

| STATE SYSTEM | FUNCTIONAL CLASS | MEDIAN TYPE | ACCESS CONTROL | NHS | MILEPOINT | MILEPOINT DESCRIPTION | MARKED LANES | SURFACE WIDTH/TYPE* | AADT |
|-----------------|------------------|--------------|----------------|---------|--------------|----------------------------------|--------------|---------------------|-------|
| STATE SECONDARY | U RUR MAJ COLL | NONE (UNDIV) | NONE | NOT NHS | 10.000 | DRAINAGE 36" CMP | 2 | 24I | 2,233 |
| | | | | | 10.198 | WATER PUMPING STATION | | | |
| | | | | | 10.384 MU 34 | CHATHAM MANOR WAY | | | |
| | | | | | 10.500 MU 35 | ETONIAN CT | | | |
| | | | | | 10.680 MU 1 | WHITE RICHARDSON RD | | | |
| | | | | | 10.730 | SPEED LIMIT 50 MPH | | | |
| | | | | | 10.760 | SPUR TO & FR MAIN ST | | | |
| | | | | | 10.770 MU 4 | MAIN ST | | | |
| | R | | | | 10.840 | OUT CORP LMTS PITTSVILLE | | | |
| | | | | | 11.310 | DRAINAGE CBC - 5'X37'X5'X2' | | | |
| | | | | | 11.500 CO317 | WOODYARD RD | | | |
| | | | | | 11.680 CO349 | RICHARDSON RD | | | |
| | | | | | 12.380 | DRAINAGE 36" CMP | | | |
| | | | | | 12.600 | SIGN: WILLARDS | | | |
| | | | | | 12.640 | SPEED LIMIT 35 MPH | | | |
| | U | | | | 12.650 | IN CORP LMTS WILLARDS | | | |
| | | | | | 12.710 MU 5 | PINE ST | | | |
| | | | | | 12.830 MU 13 | RICHARDSON ST | | | |
| | | | | | 12.880 MU 10 | TRUITT ST | | | |
| | RUR MINOR COLL | | | | 12.940 | | | | |
| | | | | | 12.940 MU 21 | MAIN ST | | | |
| | | | | | 12.940 MD354 | POWELLVILLE RD | | | |
| | | | | | 13.020 MU 18 | JAKE ST | | | |
| | | | | | 13.050 MU 28 | STATE ST | | | |
| | | | | | 13.080 MU 32 | LEWIS LA | | | |
| | | | | | 13.110 MU 3 | CANAL ST | | | |
| | | | | | 13.190 MU 16 | DIVISION ST | | | |
| | | | | | 13.450 MU 22 | MARKET ST | | | |
| | | | | | 13.450 MU 1 | BENT PINE RD | | | |
| | R | | | | 13.600 | OUT CORP LMTS WILLARDS | | | |
| | | | | | 13.610 | SPEED LIMIT 50 MPH | | | |
| | | | | | 13.677 | SIGN: WILLARDS | | | |
| | | | | | 13.730 | STRUC #2201000 BURNT MILL BRANCH | | | |
| | | | | | 13.830 CO371 | NEW HOPE RD | | | |
| | | | | | 14.240 | DRAINAGE 36" CP | | | |

*A,B = UNIMPROVED; C = GRADED & DRAINED; D,E = SOIL,GRAVEL,STONE; F,G = LOW TYPE BITUMINOUS
H,I = HIGH TYPE BITUMINOUS; J = CONCRETE; K = BRICK; L = BLOCK

STATE HIGHWAY ADMINISTRATION OF MARYLAND
HIGHWAY INFORMATION SERVICES DIVISION
DATA SUPPORT GROUP

STATE HIGHWAY LOCATION REFERENCE

COUNTY: WICOMICO

DISTRICT: 1

DATE: 12/31/13

ROUTE NUMBER: MD 346 CONTINUED

INVENTORY DIRECTION: EAST

ROUTE NAME: OLD OCEAN CITY RD

| STATE SYSTEM | FUNCTIONAL CLASS | MEDIAN TYPE | ACCESS CONTROL | NHS | MILEPOINT | MILEPOINT DESCRIPTION | MARKED LANES | SURFACE WIDTH/TYPE* | AADT |
|-----------------|------------------|--------------|----------------|---------|-----------|-------------------------------|--------------|---------------------|-------|
| STATE SECONDARY | R RUR MINOR COLL | NONE (UNDIV) | NONE | NOT NHS | 14.291 | SIGN: BIKE ROUTE | 2 | 24I | 2,233 |
| | | | | | 14.450 | BEGIN BRIDGE | | | |
| | | | | | 14.460 | STRUC #2201100 POCOMOKE RIVER | | | |
| | | | | | 14.460 | WORCESTER CO/L | | | |

ROUTE NUMBER: MD 347

INVENTORY DIRECTION: NORTH

ROUTE NAME: QUANTICO RD

| STATE SYSTEM | FUNCTIONAL CLASS | MEDIAN TYPE | ACCESS CONTROL | NHS | MILEPOINT | MILEPOINT DESCRIPTION | MARKED LANES | SURFACE WIDTH/TYPE* | AADT |
|-----------------|------------------|--------------|----------------|---------|--------------|--|--------------|---------------------|------|
| STATE SECONDARY | R RUR LOCAL | NONE (UNDIV) | NONE | NOT NHS | 00.000 | | 2 | 24I | 742 |
| | | | | | 00.000 MD349 | NANTICOKE RD | | | |
| | | | | | 00.000 | STOP SIGN | | | |
| | | | | | 00.027 | SIGN: BIKE ROUTE | | | |
| | | | | | 00.110 | DRAINAGE 36" CMP | | | |
| | | | | | 00.120 | SPEED LIMIT 30 MPH | | | |
| | | | | | 00.260 | PLAYGROUND | | | |
| | | | | | 00.330 | WESTSIDE PRIMARY SCHOOL | | | |
| | | | | | 00.380 CO 68 | GILES LA | | | |
| | | | | | 00.390 | MT. ZION UNITED METHODIST CEMETERY | | | |
| | | | | | 00.400 CO 71 | GILES LA | | | |
| | | | | | 00.421 | MT. ZION UNITED METHODIST CHURCH | | | |
| | RUR MAJ COLL | | | | 00.780 | | | | |
| | | | | | 00.780 CO 67 | CATCHPENNY RD | | | |
| | | | | | 00.809 | SIGN: BIKE ROUTE | | | |
| | | | | | 00.840 | QUANTICO MILL LN | | | |
| | | | | | 01.020 | STRUC #2201400 QUANTICO CREEK | | | |
| | | | | | 01.037 | SIGN: WELCOME TO THE VILLAGE OF QUANTICO | | | |
| | | | | | 01.110 OP 43 | NO NAME | | | |
| | | | | | 01.150 | ST. PHILLIPS EPISCOPAL CHURCH | | | |
| | | | | | 01.150 | ST. PHILLIPS CEMETERY | | | |
| | | | | | 01.380 CO 47 | CHERRY WALK RD | | | |
| | | | | | 01.457 | SIGN: BIKE ROUTE | | | |
| | | | | | 01.520 | | 2 | 26I | |

*A,B = UNIMPROVED; C = GRADED & DRAINED; D,E = SOIL, GRAVEL, STONE; F,G = LOW TYPE BITUMINOUS
H,I = HIGH TYPE BITUMINOUS; J = CONCRETE; K = BRICK; L = BLOCK

STATE HIGHWAY ADMINISTRATION OF MARYLAND
HIGHWAY INFORMATION SERVICES DIVISION
DATA SUPPORT GROUP

STATE HIGHWAY LOCATION REFERENCE

COUNTY: WICOMICO
DISTRICT: 1
DATE: 12/31/13

ROUTE NUMBER: MD 347 CONTINUED
INVENTORY DIRECTION: NORTH
ROUTE NAME: QUANTICO RD

| STATE SYSTEM | FUNCTIONAL CLASS | MEDIAN TYPE | ACCESS CONTROL | NHS | MILEPOINT | MILEPOINT DESCRIPTION | MARKED LANES | SURFACE WIDTH/TYPE* | AADT |
|-----------------|------------------|--------------|----------------|---------|---------------|------------------------------|--------------|---------------------|-------|
| STATE SECONDARY | R RUR MAJ COLL | NONE (UNDIV) | NONE | NOT NHS | 01.520 CO 48 | OLD ATHOL RD | 2 | 26I | 742 |
| | | | | | 01.520 | STOP SIGN | | | |
| | | | | | 01.540 | | 2 | 24I | |
| | | | | | 01.575 | SPEED LIMIT 40 MPH | | | |
| | | | | | 01.688 | SIGN: BIKE ROUTE | | | |
| | | | | | 01.770 | SPEED LIMIT 50 MPH | | | |
| | | | | | 01.810 | | | | 2,832 |
| | | | | | 01.810 CO 38 | ATHOL RD | | | |
| | | | | | 02.170 CO 49 | BAILEY NURSERY RD | | | |
| | | | | | 02.340 | DRAINAGE 48" CMP | | | |
| | | | | | 03.129 | SHERRYS LA | | | |
| | | | | | 04.450 CO725 | QUANTICO CREEK RD | | | |
| | | | | | 04.730 CO1191 | COUNTRY CREEK DR | | | |
| | | | | | 04.940 | SPEED LIMIT 40 MPH | | | |
| | | | | | 04.960 CO 46 | REWASTICO RD | | | |
| | | | | | 05.150 | SIGN: WELCOME TO HEBRON | | | |
| | | | | | 05.200 | SPEED LIMIT 30 MPH | | | |
| | | | | | 05.220 | | 2 | 36I | |
| | | | | | 05.270 | WESTSIDE INTERMEDIATE SCHOOL | | | |
| NAME: S MAIN ST | | | | | 05.320 CO 57 | OLD RAILROAD RD | | | |
| | U | | | | 05.330 | | 2 | 34I | |
| | | | | | 05.330 | IN CORP LMTS HEBRON | | | |
| | | | | | 05.460 MU 17 | MARYLAND AVE | | | |
| | | | | | 05.520 MU 16 | PHILLIPS AVE | | | |
| | | | | | 05.600 | HEBRON FAIRGROUND | | | |
| | | | | | 05.620 | SPEED LIMIT 30 MPH | | | |
| | | | | | 05.650 MU 15 | CHESTNUT ST | | | |
| | | | | | 05.670 | HEBRON V.F.D. STATION 5 | | | |
| | | | | | 05.720 MU 14 | E WALNUT ST | | | |
| | | | | | 05.720 MU 34 | W WALNUT ST | | | |
| | | | | | 05.750 MU 13 | SW RAILROAD AVE | | | |
| | | | | | 05.750 MU 33 | SE RAILROAD AVE | | | |
| | | | | | 05.760 | R/R #MDOT 530 512 E | | | |
| | | | | | 05.770 | | 2 | 32I | |
| NAME: N MAIN ST | | | | | 05.770 MU 11 | NW RAILROAD AVE | | | |

*A,B = UNIMPROVED; C = GRADED & DRAINED; D,E = SOIL, GRAVEL, STONE; F,G = LOW TYPE BITUMINOUS
H,I = HIGH TYPE BITUMINOUS; J = CONCRETE; K = BRICK; L = BLOCK

STATE HIGHWAY ADMINISTRATION OF MARYLAND
HIGHWAY INFORMATION SERVICES DIVISION
DATA SUPPORT GROUP

STATE HIGHWAY LOCATION REFERENCE

COUNTY: WICOMICO
DISTRICT: 1
DATE: 12/31/13

ROUTE NUMBER: MD 347 **CONTINUED**
INVENTORY DIRECTION: NORTH
ROUTE NAME: N MAIN ST

| STATE SYSTEM | FUNCTIONAL CLASS | MEDIAN TYPE | ACCESS CONTROL | NHS | MILEPOINT | MILEPOINT DESCRIPTION | MARKED LANES | SURFACE WIDTH/TYPE* | AADT |
|-----------------|------------------|--------------|----------------|---------|--------------|------------------------------|--------------|---------------------|-------|
| STATE SECONDARY | U RUR MAJ COLL | NONE (UNDIV) | NONE | NOT NHS | 05.770 MU 32 | NE RAILROAD AVE | 2 | 32I | 2,832 |
| | | | | | 05.780 | HEBRON TOWN HALL | | | |
| | | | | | 05.790 | HEBRON POST OFFICE 21830 | | | |
| | | | | | 05.810 MU 1 | W CHURCH ST | | | |
| | | | | | 05.810 MU 2 | E CHURCH ST | | | |
| | | | | | 05.820 | NELSON MEMORIAL CHURCH | | | |
| | RUR MINOR COLL | | | | 05.880 | | 2 | 30I | 1,395 |
| | | | | | 05.880 MD670 | E LILLIAN ST | | | |
| | | | | | 05.880 MU 10 | W LILLIAN ST | | | |
| | | | | | 05.960 | | 2 | 26I | |
| | | | | | 05.960 MU 9 | BRADLEY ST | | | |
| | | | | | 06.010 MU 8 | CULVER ST | | | |
| | | | | | 06.140 | OUT CORP LMTS HEBRON | | | |
| | | | | | 06.140 | SPEED LIMIT 30 MPH | | | |
| | | | | | 06.169 | HEBRON CEMETERY | | | |
| | | | | | 06.220 MU 28 | AUTUMN RIDGE DR | | | |
| | | | | | 06.350 CO635 | WHAYLAND DR | | | |
| | | | | | 06.400 | | 2 | 24I | |
| | | | | | 06.537 | SPEED LIMIT 40 MPH | | | |
| | | | | | 06.650 | STRUC #22044 REWASTICO CREEK | | | |
| | | | | | 06.650 | IN CORP LMTS HEBRON | | | |
| | | | | | 06.815 | SIGN: BIKE ROUTE | | | |
| | | | | | 06.920 US 50 | OCEAN GATEWAY | | | |
| | | | | | 06.920 CO537 | MEMORY GARDENS LA (AHEAD) | | | |
| | | | | | 06.920 | STOP SIGN | | | |

ROUTE NUMBER: MD 348
INVENTORY DIRECTION: EAST
ROUTE NAME: MAIN ST

| STATE SYSTEM | FUNCTIONAL CLASS | MEDIAN TYPE | ACCESS CONTROL | NHS | MILEPOINT | MILEPOINT DESCRIPTION | MARKED LANES | SURFACE WIDTH/TYPE* | AADT |
|-----------------|------------------|--------------|----------------|---------|-------------|-----------------------|--------------|---------------------|-------|
| STATE SECONDARY | R RUR LOCAL | NONE (UNDIV) | NONE | NOT NHS | 00.000 | | 2 | 24I | 1,671 |
| | | | | | 00.000 MU 5 | MAIN ST (BACK) | | | |
| | | | | | 00.000 MU 8 | EAGLES AVE | | | |
| | | | | | 00.020 | SPUR TO MD 313 | | | |

*A,B = UNIMPROVED; C = GRADED & DRAINED; D,E = SOIL, GRAVEL, STONE; F,G = LOW TYPE BITUMINOUS
H,I = HIGH TYPE BITUMINOUS; J = CONCRETE; K = BRICK; L = BLOCK

STATE HIGHWAY LOCATION REFERENCE

COUNTY: WICOMICO
DISTRICT: 1
DATE: 12/31/13

ROUTE NUMBER: MD 348 CONTINUED

INVENTORY DIRECTION: EAST

ROUTE NAME: LAUREL RD

| STATE SYSTEM | FUNCTIONAL CLASS | MEDIAN TYPE | ACCESS CONTROL | NHS | MILEPOINT | MILEPOINT DESCRIPTION | MARKED LANES | SURFACE WIDTH/TYPE* | AADT |
|-----------------|------------------|--------------|----------------|---------|--------------|-----------------------|--------------|---------------------|-------|
| STATE SECONDARY | R RUR MAJ COLL | NONE (UNDIV) | NONE | NOT NHS | 00.040 | | 2 | 24I | 1,671 |
| | | | | | 00.040 MD313 | SHARPTOWN RD | | | |
| | | | | | 00.040 | STOP SIGN | | | |
| | | | | | 00.050 | SPUR TO MD 313 | | | |
| | | | | | 00.080 | | 2 | 22I | |
| | | | | | 00.360 | CEMETERY | | | |
| | | | | | 00.410 | SPEED LIMIT 50 MPH | | | |
| | | | | | 00.830 CO 21 | SAN DOMINGO RD | | | |
| | | | | | 00.865 | | 2 | 24I | |
| | | | | | 01.390 | MASON DIXON RD | | | |
| | | | | | 01.390 | DELAWARE ST/L | | | |

ROUTE NUMBER: MD 349

INVENTORY DIRECTION: EAST

ROUTE NAME: NANTICOKE RD

| STATE SYSTEM | FUNCTIONAL CLASS | MEDIAN TYPE | ACCESS CONTROL | NHS | MILEPOINT | MILEPOINT DESCRIPTION | MARKED LANES | SURFACE WIDTH/TYPE* | AADT |
|-----------------|------------------|--------------|----------------|---------|---------------|-----------------------|--------------|---------------------|------|
| STATE SECONDARY | R RUR LOCAL | NONE (UNDIV) | NONE | NOT NHS | 00.000 | | 2 | 16I | 985 |
| | | | | | 00.000 | ROAD END: GATE | | | |
| | | | | | 00.080 | SPEED LIMIT 30 MPH | | | |
| | | | | | 00.113 | SIGN: BIKE ROUTE | | | |
| | | | | | 00.240 | KING ST | | | |
| | | | | | 00.400 | | 2 | 24I | |
| | | | | | 00.590 | SPEED LIMIT 40 MPH | | | |
| | | | | | 00.672 | SIGN: WATERVIEW | | | |
| | | | | | 01.086 | WOODY LN | | | |
| | | | | | 01.130 | TURNER CEMETERY | | | |
| | | | | | 01.140 CO 95 | NANTICOKE DR | | | |
| | RUR MAJ COLL | | | | 01.290 | | | | |
| | | | | | 01.290 CO 90 | HICKMAN LA | | | |
| | | | | | 01.390 CO1216 | ROARING POINT DR | | | |
| | | | | | 01.800 CO 97 | NANTICOKE WHARF RD | | | |
| | | | | | 01.800 CO 96 | RED HILL LA | | | |
| | | | | | 01.858 | SPEED LIMIT 30 MPH | | | |
| | | | | | 02.050 CO 94 | SPRING LA | | | |

*A,B = UNIMPROVED; C = GRADED & DRAINED; D,E = SOIL, GRAVEL, STONE; F,G = LOW TYPE BITUMINOUS
H,I = HIGH TYPE BITUMINOUS; J = CONCRETE; K = BRICK; L = BLOCK

STATE HIGHWAY ADMINISTRATION OF MARYLAND
HIGHWAY INFORMATION SERVICES DIVISION
DATA SUPPORT GROUP

STATE HIGHWAY LOCATION REFERENCE

COUNTY: WICOMICO
DISTRICT: 1
DATE: 12/31/13

ROUTE NUMBER: MD 349 CONTINUED

INVENTORY DIRECTION: EAST

ROUTE NAME: NANTICOKE RD

| STATE SYSTEM | FUNCTIONAL CLASS | MEDIAN TYPE | ACCESS CONTROL | NHS | MILEPOINT | MILEPOINT DESCRIPTION | MARKED LANES | SURFACE WIDTH/TYPE* | AADT |
|-----------------|------------------|--------------|----------------|---------|--------------|---------------------------------------|--------------|---------------------|-------|
| STATE SECONDARY | R RUR MAJ COLL | NONE (UNDIV) | NONE | NOT NHS | 02.050 CO723 | HARBOR RD | 2 | 24I | 985 |
| | | | | | 02.120 | NANTICOKE METHODIST CHURCH | | | |
| | | | | | 02.180 CO100 | ELSEY RD | | | |
| | | | | | 02.180 OP938 | QUARTER LANDING LA | | | |
| | | | | | 02.190 | NANITICOKE POST OFFICE 21840 | | | |
| | | | | | 02.227 | SPEED LIMIT 30 MPH | | | |
| | | | | | 02.320 OP 82 | BANK ST | | | |
| | | | | | 02.320 CO 92 | BANK RD | | | |
| | | | | | 02.370 | DRAINAGE 36" CMP | | | |
| | | | | | 02.450 | PARSONAGE UNITED METHODIST CHURCH | | | |
| | | | | | 02.640 CO 91 | MAD CALF LA | | | |
| | | | | | 02.675 OP937 | MOCKINGBIRD LA | | | |
| | | | | | 02.920 | | 2 | 22I | |
| | | | | | 02.940 | | 2 | 24I | 1,915 |
| | | | | | 02.940 CO 86 | JESTERVILLE RD | | | |
| | | | | | 03.120 | SPEED LIMIT 40 MPH | | | |
| | | | | | 03.160 | STRUC #22015 WINDSOR CREEK | | | |
| | | | | | 03.213 | SIGN: NANTICOKE | | | |
| | | | | | 03.530 CO722 | COVE RD | | | |
| | | | | | 03.530 CO 89 | OAK GROVE CHURCH RD | | | |
| | | | | | 03.586 | SPEED LIMIT 50 MPH | | | |
| | | | | | 03.790 CO 99 | WINDMILL HILL RD | | | |
| | | | | | 04.030 CO 99 | WINDMILL HILL RD | | | |
| | | | | | 04.270 | SPEED LIMIT 40 MPH | | | |
| | | | | | 04.400 | DRAINAGE WBC - 11'X27'X3'X1' | | | |
| | | | | | 04.490 | SPEED LIMIT 30 MPH | | | |
| | | | | | 04.520 OP936 | SPAR LA | | | |
| | | | | | 04.910 | BIVALVE POST OFFICE 21814 | | | |
| | | | | | 04.940 CO 83 | BIVALVE WHARF RD | | | |
| | | | | | 04.940 | BIVALVE UNITED METHODIST CHURCH & CEM | | | |
| | | | | | 05.000 CO 98 | TEXAS RD | | | |
| | | | | | 05.070 | WESTSIDE V.F.D. | | | |
| | | | | | 05.204 | SIGN: BIKE ROUTE | | | |
| | | | | | 05.250 CO 84 | CEDAR HILL PKWY | | | |

*A,B = UNIMPROVED; C = GRADED & DRAINED; D,E = SOIL,GRAVEL,STONE; F,G = LOW TYPE BITUMINOUS
H,I = HIGH TYPE BITUMINOUS; J = CONCRETE; K = BRICK; L = BLOCK

STATE HIGHWAY ADMINISTRATION OF MARYLAND
HIGHWAY INFORMATION SERVICES DIVISION
DATA SUPPORT GROUP

STATE HIGHWAY LOCATION REFERENCE

COUNTY: WICOMICO

DISTRICT: 1

DATE: 12/31/13

ROUTE NUMBER: MD 349 CONTINUED

INVENTORY DIRECTION: EAST

ROUTE NAME: NANTICOKE RD

| STATE SYSTEM | FUNCTIONAL CLASS | MEDIAN TYPE | ACCESS CONTROL | NHS | MILEPOINT | MILEPOINT DESCRIPTION | MARKED LANES | SURFACE WIDTH/TYPE* | AADT |
|-----------------|------------------|--------------|----------------|---------|--------------|--|--------------|---------------------|-------|
| STATE SECONDARY | R RUR MAJ COLL | NONE (UNDIV) | NONE | NOT NHS | 05.460 OP860 | E CEDAR HILL PKWY | 2 | 24I | 1,915 |
| | | | | | 05.570 CO 81 | TYASKIN NANTICOKE RD | | | |
| | | | | | 06.040 CO 80 | TYASKIN RD | | | |
| | | | | | 06.080 | | 2 | 22I | |
| | | | | | 06.080 CO 76 | WETIPQUIN RD | | | |
| | | | | | 06.080 OP 44 | NO NAME | | | |
| | | | | | 06.140 CO 86 | JESTERVILLE RD | | | |
| | | | | | 06.290 CO972 | PEARSON PL | | | |
| | | | | | 06.440 | ST. MARY'S EPISCOPAL CHURCH & CEMETERY | | | |
| | | | | | 06.490 | SPEED LIMIT 50 MPH | | | |
| | | | | | 07.310 | DRAINAGE STRUC #22080X0 | | | |
| | | | | | 07.485 | SIGN: BIKE ROUTE | | | |
| | RUR MINOR ART | | | | 07.580 | | | | 1,612 |
| | | | | | 07.580 MD352 | CAPITOLA RD | | | |
| | | | | | 07.880 CO719 | SPRY LARMORE RD | | | |
| | | | | | 08.560 CO 75 | DEEP BRANCH RD | | | |
| | | | | | 08.720 | FINNEY AVE | | | |
| | | | | | 08.920 CO719 | SPRY LARMORE RD | | | |
| | | | | | 08.920 CO 74 | HEAD OF CREEK RD | | | |
| | | | | | 09.600 | STRUC #22006X0 WETIPQUIN CREEK | | | |
| | | | | | 10.290 CO 76 | WETIPQUIN RD | | | |
| | | | | | 10.290 CO721 | BROT MATT RD | | | |
| | | | | | 11.010 | DRAINAGE STRUC #22079X0 | | | |
| | | | | | 11.960 | DRAINAGE STRUC #22078X0 | | | |
| | | | | | 12.000 CO 77 | ROYAL OAK RD | | | |
| | | | | | 12.581 | SIGN: BIKE ROUTE | | | |
| | | | | | 12.780 SR 3 | NO NAME | | | |
| | | | | | 13.400 | DRAINAGE STRUC #22005X0 | | | |
| | | | | | 13.850 | DRAINAGE STRUC #22077X0 | | | |
| | | | | | 14.590 | DRAINAGE | | | |
| | | | | | 14.927 | DRAINAGE STRUC #22076X0 | | | |
| | | | | | 15.120 CO 72 | NEBO RD | | | |
| | | | | | 15.140 MD347 | QUANTICO RD | | | |
| | | | | | 15.770 | | | | 3,162 |

*A,B = UNIMPROVED; C = GRADED & DRAINED; D,E = SOIL, GRAVEL, STONE; F,G = LOW TYPE BITUMINOUS
H,I = HIGH TYPE BITUMINOUS; J = CONCRETE; K = BRICK; L = BLOCK

STATE HIGHWAY ADMINISTRATION OF MARYLAND
HIGHWAY INFORMATION SERVICES DIVISION
DATA SUPPORT GROUP

STATE HIGHWAY LOCATION REFERENCE

COUNTY: WICOMICO
DISTRICT: 1
DATE: 12/31/13

ROUTE NUMBER: MD 349 CONTINUED
INVENTORY DIRECTION: EAST
ROUTE NAME: NANTICOKE RD

| STATE SYSTEM | FUNCTIONAL CLASS | MEDIAN TYPE | ACCESS CONTROL | NHS | MILEPOINT | MILEPOINT DESCRIPTION | MARKED LANES | SURFACE WIDTH/TYPE* | AADT |
|-----------------|------------------|--------------|----------------|---------|---------------|-------------------------|--------------|---------------------|--------|
| STATE SECONDARY | R RUR MINOR ART | NONE (UNDIV) | NONE | NOT NHS | 15.770 MD352 | WHITEHAVEN RD | 2 | 22I | 3,162 |
| | | | | | 15.910 CO 67 | CATCHPENNY RD | | | |
| | | | | | 15.930 | DRAINAGE STRUC #22074X0 | | | |
| | | | | | 15.970 CO 69 | CATCHPENNY RD | | | |
| | | | | | 16.190 CO 70 | PEMBERTON DR | | | |
| | | | | | 16.450 CO114 | WELLS RD | | | |
| | | | | | 16.770 OP927 | BAY ST | | | |
| | | | | | 16.830 OP925 | BROOK ST | | | |
| | | | | | 16.890 OP926 | PEACH ST | | | |
| | | | | | 16.920 | DRAINAGE STRUC #22074X0 | | | |
| | | | | | 17.060 CO1226 | WOLFE CREEK DR | | | |
| | | | | | 17.090 | | 2 | 24I | |
| | | | | | 17.197 | SIGN: BIKE ROUTE | | | |
| | | | | | 17.230 | DRAINAGE STRUC #22072X0 | | | |
| | | | | | 17.380 | | 2 | 22I | |
| | | | | | 17.460 CO113 | NORTH UPPER FERRY RD | | | |
| | URB OPA | | | NHS | 17.740 | | | | |
| | | | | | 17.740 CO122 | FIRE TOWER RD | | | |
| | | | | | 17.830 | | | | |
| | | | | | 17.838 | SPEED LIMIT 50 MPH | | | |
| | | | | | 18.090 | DRAINAGE 36" CMP | | | |
| | | | | | 18.180 CO1059 | HUNTERS MILL DR | | | |
| | | | | | 18.260 | | 2 | 24I | |
| | | | | | 18.480 CO1052 | FEATHER HEIGHTS DR | | | |
| | | | | | 18.740 CO111 | ROCKAWALKIN RD | | | |
| | | | | | 18.910 | DRAINAGE 48" CMP | | | |
| | | | | | 18.950 CO767 | OLIVER DR | | | |
| | | | | | 19.010 CO178 | RIAWAKIN DR | | | |
| | | | | | 19.200 CO701 | MARY JANE DR | | | |
| | | | | | 19.250 OP924 | FOX LA | | | |
| | | | | | 19.410 CO901 | CENTENNIAL DR | | | |
| | | | | | 19.430 CO715 | WESTBURY DR | | | |
| | | | | | 19.600 CO1026 | WESTBROOKE DR | | | |
| | | | | | 19.660 CO946 | PATRIOT DR | | | |
| | | | | | 19.810 | | | | 11,742 |

*A,B = UNIMPROVED; C = GRADED & DRAINED; D,E = SOIL,GRAVEL,STONE; F,G = LOW TYPE BITUMINOUS
H,I = HIGH TYPE BITUMINOUS; J = CONCRETE; K = BRICK; L = BLOCK

STATE HIGHWAY ADMINISTRATION OF MARYLAND
HIGHWAY INFORMATION SERVICES DIVISION
DATA SUPPORT GROUP

STATE HIGHWAY LOCATION REFERENCE

COUNTY: WICOMICO
DISTRICT: 1
DATE: 12/31/13

ROUTE NUMBER: MD 349 CONTINUED
INVENTORY DIRECTION: EAST
ROUTE NAME: NANTICOKE RD

| STATE SYSTEM | FUNCTIONAL CLASS | MEDIAN TYPE | ACCESS CONTROL | NHS | MILEPOINT | MILEPOINT DESCRIPTION | MARKED LANES | SURFACE WIDTH/TYPE* | AADT |
|-----------------|------------------|--------------|----------------|-----|---------------|---------------------------------------|--------------|---------------------|--------|
| STATE SECONDARY | R URB OPA | NONE (UNDIV) | NONE | NHS | 19.810 CO109 | CROOKED OAK LA | 2 | 24I | 11,742 |
| | | | | | 20.020 SR 7 | NO NAME | | | |
| | | | | | 20.070 CO1127 | OXBRIDGE DR | | | |
| | | | | | 20.090 | MD DEPT OF AGRICULTURE EASTERN SHORE | | | |
| | | | | | 20.230 | CROSS POINTE - CHURCH OF THE NAZARENE | | | |
| | | | | | 20.380 | | 2 | 22I | |
| | | | | | 20.530 CO1126 | WILLOW CREEK DR | | | |
| | | | | | 20.550 | | 2 | 24I | |
| | | | | | 20.890 CO1108 | WHITE COVE DR | | | |
| | | | | | 21.080 CO119 | LEVIN DASHIELL RD | | | |
| | | | | | 21.100 | SPUR TO LEVIN DASHIELL RD | | | |
| | | | | | 21.180 CO827 | CROCKETT LA | | | |
| | | | | | 21.360 | SPUR FR MD 815 | | | |
| | | | | | 21.450 MD815 | OLD QUANTICO RD | | | |
| | | | | | 21.500 | SPEED LIMIT 40 MPH | | | |
| | | PAINTED | | | 21.645 | | | | |
| | | | | | 21.682 | COMMUNITY CHRISTIAN CHURCH | | | |
| | | NONE (UNDIV) | | | 21.700 | | | | |
| | | | | | 21.700 CO107 | CULVER RD | | | |
| | | PAINTED | | | 21.730 | | | | |
| | | | | | 21.730 | SPEED LIMIT 30 MPH | | | |
| | | NONE (UNDIV) | | | 21.760 | | | | |
| | | | | | 21.800 | SPUR TO WILLING DR | | | |
| | | | | | 21.810 | | 2 | 48I | |
| | | | | | 21.810 OP850 | WILLING DR | | | |
| | | | | | 21.810 CO142 | WILLING DR | | | |
| | | | | | 21.820 | SPUR TO WILLING DR | | | |
| | | PAINTED | | | 21.840 | | 4 | 48I | |
| | | NONE (UNDIV) | | | 21.880 | | | | |
| | | | | | 21.910 CO703 | KENNY DR | | | |
| | | PAINTED | | | 21.935 | | | | |
| | | | | | 21.935 | SIGN: SALISBURY | | | |
| | | NONE (UNDIV) | | | 22.000 | | | | |
| | | | | | 22.020 | SPUR FR PARSONS RD | | | |

*A,B = UNIMPROVED; C = GRADED & DRAINED; D,E = SOIL, GRAVEL, STONE; F,G = LOW TYPE BITUMINOUS
H,I = HIGH TYPE BITUMINOUS; J = CONCRETE; K = BRICK; L = BLOCK

STATE HIGHWAY LOCATION REFERENCE

COUNTY: WICOMICO
DISTRICT: 1
DATE: 12/31/13

ROUTE NUMBER: MD 349 CONTINUED

INVENTORY DIRECTION: EAST

ROUTE NAME: NANTICOKE RD

| STATE SYSTEM | FUNCTIONAL CLASS | MEDIAN TYPE | ACCESS CONTROL | NHS | MILEPOINT | MILEPOINT DESCRIPTION | MARKED LANES | SURFACE WIDTH/TYPE* | AADT |
|-----------------|------------------|--------------|----------------|-----|----------------|-----------------------------|--------------|---------------------|--------|
| STATE SECONDARY | R URB OPA | NONE (UNDIV) | NONE | NHS | 22.040 CO106 | PARSONS RD | 4 | 48I | 11,742 |
| | | | | | 22.040 | TRAFFIC SIGNAL | | | |
| | | | | | 22.060 | SPUR FR PARSONS RD | | | |
| | | PAINTED | | | 22.095 | | | | |
| | | | | | 22.150 | | | | 18,632 |
| | | NONE (UNDIV) | | | 22.150 MD815 | OLD QUANTICO RD | | | |
| | | | | | 22.165 | | | | |
| MUNICIPAL | U | | | | 22.180 | | 3 | 36I | |
| | | | | | 22.210 | | | | |
| | | | | | 22.210 | IN CORP LMTS SALISBURY | | | |
| | | | | | 22.210 | END STATE MAINTENANCE | | | |
| | | | | | 22.210 | BEGIN MUNICIPAL MAINTENANCE | | | |
| | | | | | 22.210 MU2125 | PEMBERTON DR | | | |
| | | | | | 22.270 | | | | |
| | | | | | 22.290 MU1640 | W MAIN ST | | | |
| | | | | | 22.300 | SPUR FR US 50BU | | | |
| | | | | | 22.320 US 50BU | W SALISBURY PKWY | | | |
| | | | | | 22.320 MU1330 | W ISABELLA ST (AHEAD) | | | |
| | | | | | 22.320 | TRAFFIC SIGNAL | | | |

ROUTE NUMBER: MD 350

INVENTORY DIRECTION: EAST

ROUTE NAME: MT HERMON RD

| STATE SYSTEM | FUNCTIONAL CLASS | MEDIAN TYPE | ACCESS CONTROL | NHS | MILEPOINT | MILEPOINT DESCRIPTION | MARKED LANES | SURFACE WIDTH/TYPE* | AADT |
|--------------|------------------|--------------|----------------|---------|---------------|-----------------------|--------------|---------------------|-------|
| MUNICIPAL | U URB MINOR ART | NONE (UNDIV) | NONE | NOT NHS | 00.000 | | 3 | 36I | 4,611 |
| | | | | | 00.000 MU3010 | WILLIAM ST (BACK) | | | |
| | | | | | 00.000 MU1632 | E MAIN ST | | | |
| | | | | | 00.000 MU1590 | LONG AVE | | | |
| | | | | | 00.000 MU2720 | TRUITT ST | | | |
| | | | | | 00.000 | TRAFFIC SIGNAL | | | |
| | | | | | 00.030 | SPUR TO MAIN ST | | | |
| | | | | | 00.060 | | 4 | 56I | |
| | | | | | 00.080 | SPEED LIMIT 35 MPH | | | |
| | | | | | 00.140 | | 4 | 48I | |

*A,B = UNIMPROVED; C = GRADED & DRAINED; D,E = SOIL, GRAVEL, STONE; F,G = LOW TYPE BITUMINOUS
H,I = HIGH TYPE BITUMINOUS; J = CONCRETE; K = BRICK; L = BLOCK

STATE HIGHWAY ADMINISTRATION OF MARYLAND
HIGHWAY INFORMATION SERVICES DIVISION
DATA SUPPORT GROUP

STATE HIGHWAY LOCATION REFERENCE

COUNTY: WICOMICO

DISTRICT: 1

DATE: 12/31/13

ROUTE NUMBER: MD 350 CONTINUED

INVENTORY DIRECTION: EAST

ROUTE NAME: MT HERMON RD

| STATE SYSTEM | FUNCTIONAL CLASS | MEDIAN TYPE | ACCESS CONTROL | NHS | MILEPOINT | MILEPOINT DESCRIPTION | MARKED LANES | SURFACE WIDTH/TYPE* | AADT |
|-----------------|------------------|---------------|----------------|---------|---------------|-------------------------------|--------------|---------------------|-------|
| MUNICIPAL | U | URB MINOR ART | NONE | NOT NHS | 00.140 MU8070 | ALLEY 7 | 4 | 48I | 4,611 |
| | | | | | 00.149 | SIGN: BEGIN STATE MAINTENANCE | | | |
| STATE SECONDARY | R | | | | 00.180 | | | | |
| | | | | | 00.180 | END MUNICIPAL MAINTENANCE | | | |
| | | | | | 00.180 | BEGIN STATE MAINTENANCE | | | |
| | | | | | 00.180 | OUT CORP LMTS SALISBURY | | | |
| | | | | | 00.280 CO281 | WYMAN DR | | | |
| | | | | | 00.360 CO285 | GLENDALE DR | | | |
| | | | | | 00.380 MU1083 | GLENDALE CT | | | |
| | U | | | | 00.440 | IN CORP LMTS SALISBURY | | | |
| | | | | | 00.530 MU545 | CIVIC AVE | | | |
| | | | | | 00.530 | TRAFFIC SIGNAL | | | |
| | | | | | 00.790 MU2495 | ST ALBANS DR | | | |
| | | | | | 00.814 | | 3 | 48I | |
| | | | | | 00.837 | | 2 | 36I | |
| | | | | | 00.870 | | 2 | 24I | |
| | | | | | 00.900 | SPUR TO BEAGLIN PARK DR | | | |
| | | | | | 00.910 | SPUR FR BEAGLIN PARK DR | | | |
| | R | | | | 00.920 | | 2 | 26I | |
| | | | | | 00.920 MU124 | BEAGLIN PARK DR | | | |
| | | | | | 00.920 CO277 | BEAGLIN PARK DR | | | |
| | | | | | 00.920 | OUT CORP LMTS SALISBURY | | | |
| | | | | | 00.920 | TRAFFIC SIGNAL | | | |
| | | | | | 00.940 | SPUR TO BEAGLIN PARK DR | | | |
| | | | | | 00.990 CO276 | CEDAR DR | | | |
| | | | | | 01.020 | SPEED LIMIT 40 MPH | | | |
| | | PAINTED | | | 01.050 | | 2 | 28I | |
| | | | | | 01.070 CO275 | CAREY AVE | | | |
| | | NONE (UNDIV) | | | 01.080 | | 2 | 24I | |
| | | | | | 01.140 MU2172 | EXECUTIVE PLAZA | | | |
| | | | | | 01.160 CO274 | CALVIN DR | | | |
| | | | | | 01.320 MU2805 | VIEWFIELD DR | | | |
| | U | | | | 01.480 | IN CORP LMTS SALISBURY | | | |
| | | | | | 01.500 CO600 | VALLEYWOOD DR | | | |
| | R | | | | 01.540 | OUT CORP LMTS SALISBURY | | | |

*A,B = UNIMPROVED; C = GRADED & DRAINED; D,E = SOIL, GRAVEL, STONE; F,G = LOW TYPE BITUMINOUS
H,I = HIGH TYPE BITUMINOUS; J = CONCRETE; K = BRICK; L = BLOCK

STATE HIGHWAY ADMINISTRATION OF MARYLAND
HIGHWAY INFORMATION SERVICES DIVISION
DATA SUPPORT GROUP

STATE HIGHWAY LOCATION REFERENCE

COUNTY: WICOMICO

DISTRICT: 1

DATE: 12/31/13

ROUTE NUMBER: MD 350 CONTINUED

INVENTORY DIRECTION: EAST

ROUTE NAME: MT HERMON RD

| STATE SYSTEM | FUNCTIONAL CLASS | MEDIAN TYPE | ACCESS CONTROL | NHS | MILEPOINT | MILEPOINT DESCRIPTION | MARKED LANES | SURFACE WIDTH/TYPE* | AADT |
|-----------------|------------------|--------------|----------------|---------|---------------|------------------------------------|--------------|---------------------|-------|
| STATE SECONDARY | R URB MINOR ART | NONE (UNDIV) | NONE | NOT NHS | 01.550 | DRAINAGE STRUC #22064X0 | 2 | 24I | 4,611 |
| | | | | | 01.560 MU2167 | PHILLIP MORRIS DR | | | |
| | | | | | 01.590 CO655 | LAVALE TERR | | | |
| | | | | | 01.630 CO953 | GILLIS CT | | | |
| | | | | | 01.650 CO266 | GUNBY RD | | | |
| | | | | | 01.735 | SPUR FR WOODBROOKE DR | | | |
| | | | | | 01.745 MU3061 | WOODBROOKE DR | | | |
| | | | | | 01.755 | SPUR TO WOODBROOKE DR | | | |
| | | | | | 01.800 | DRAINAGE 36" CP | | | |
| | | | | | 01.840 CO288 | CRESTWOOD CIR | | | |
| | | | | | 01.920 CO289 | NOMREH RD | | | |
| | | | | | 01.990 CO288 | CRESTWOOD CIR | | | |
| | | | | | 02.020 CO290 | TILGHMAN RD | | | |
| | | | | | 02.140 CO271 | S KAYWOOD DR | | | |
| | | | | | 02.140 CO1282 | N KAYWOOD DR | | | |
| | | | | | 02.370 | SPEED LIMIT 50 MPH | | | |
| | | | | | 02.520 US 13 | SALISBURY BYPASS | | | |
| | | | | | 02.520 | STRUC #2202401 | | | |
| | | | | | 02.520 US 13 | SALISBURY BYPASS (SB/L) | | | |
| | | | | | 02.520 | STRUC #2202402 | | | |
| | | | | | 02.630 CO292 | WILTON AVE | | | |
| | | | | | 02.800 CO292 | WILTON AVE | | | |
| | | | | | 02.840 | | 2 | 22I | |
| | | | | | 02.900 | DRAINAGE STRUC #22016X0 | | | |
| | | | | | 03.147 CO356 | HOBBS RD | | | |
| | | | | | 03.167 | SPUR TO HOBBS RD | | | |
| | | | | | 03.220 | SIGN: MT. HERMON | | | |
| | | | | | 03.280 CO759 | MT HERMON CHURCH RD | | | |
| | | | | | 03.310 | MT. HERMON UNITED METHODIST CHURCH | | | |
| | | | | | 03.340 | | 2 | 24I | |
| | | | | | 03.340 CO245 | AIRPORT RD | | | |
| | | | | | 03.404 | SIGN: MT. HERMON | | | |
| | | PAINTED | | | 04.090 | | 2 | 22I | |
| | | | | | 04.190 | | | | 1,961 |

*A,B = UNIMPROVED; C = GRADED & DRAINED; D,E = SOIL, GRAVEL, STONE; F,G = LOW TYPE BITUMINOUS
H,I = HIGH TYPE BITUMINOUS; J = CONCRETE; K = BRICK; L = BLOCK

STATE HIGHWAY ADMINISTRATION OF MARYLAND
HIGHWAY INFORMATION SERVICES DIVISION
DATA SUPPORT GROUP

STATE HIGHWAY LOCATION REFERENCE

COUNTY: WICOMICO
DISTRICT: 1
DATE: 12/31/13

ROUTE NUMBER: MD 350 CONTINUED

INVENTORY DIRECTION: EAST

ROUTE NAME: MT HERMON RD

| STATE SYSTEM | FUNCTIONAL CLASS | MEDIAN TYPE | ACCESS CONTROL | NHS | MILEPOINT | MILEPOINT DESCRIPTION | MARKED LANES | SURFACE WIDTH/TYPE* | AADT |
|-----------------|------------------|--------------|----------------|---------|--------------|-------------------------------|--------------|---------------------|-------|
| STATE SECONDARY | R URB MINOR ART | PAINTED | NONE | NOT NHS | 04.190 CO294 | WALSTON SWITCH RD | 2 | 22I | 1,961 |
| | | NONE (UNDIV) | | | 04.290 | | | | |
| | RUR MAJ COLL | | | | 04.430 | | 2 | 24I | |
| | | | | | 04.430 CO808 | KIRKNEWTON DR | | | |
| | | | | | 04.430 CO258 | TWILLEY BRIDGE RD | | | |
| | | | | | 04.610 CO807 | KILBIRNIE DR | | | |
| | | | | | 05.010 CO295 | HAMMOND SCHOOL RD | | | |
| | | | | | 05.300 | DRAINAGE STRUC #22065X0 | | | |
| | | | | | 05.500 CO296 | BERRY RD | | | |
| | | | | | 05.870 | DRAINAGE 36" CP | | | |
| | | | | | 06.050 CO751 | WILSHIRE ST | | | |
| | | | | | 06.630 CO297 | FOREST GROVE RD | | | |
| | | | | | 06.830 CO257 | WASTE GATE RD | | | |
| | | | | | 06.970 | DRAINAGE STRUC #22015X0 | | | |
| | | | | | 07.270 | STRUC #22016 NASSAWANGO CREEK | | | |
| | | | | | 07.450 | DRAINAGE STRUC #22014X0 | | | |
| | | | | | 08.150 | | | | 1,654 |
| | | | | | 08.150 CO733 | SIXTY FOOT RD | | | |
| | | | | | 08.150 CO248 | LAWS RD | | | |
| | | | | | 09.540 | DRAINAGE STRUC #22013X0 | | | |
| | | | | | 09.600 | DRAINAGE STRUC #22067X0 | | | |
| | | | | | 09.820 CO254 | POWELL SCHOOL RD | | | |
| | | | | | 09.820 CO256 | MORRIS RD | | | |
| | | | | | 10.460 | DRAINAGE 48" CMP | | | |
| | | | | | 10.470 CO298 | SAYERS RD | | | |
| | | | | | 10.970 | DRAINAGE STRUC #22012X0 | | | |
| | | | | | 11.040 | SPEED LIMIT 40 MPH | | | |
| | | | | | 11.090 | POWELLVILE CEMETERY | | | |
| | | | | | 11.130 | SIGN: POWELLVILLE | | | |
| | | | | | 11.250 CO255 | WANGO RD | | | |
| | | | | | 11.290 | SPEED LIMIT 30 MPH | | | |
| | | | | | 11.400 | EASTSIDE V.F.W.POST #2996 | | | |
| | | | | | 11.450 | ATHLETIC FIELD | | | |
| | | | | | 11.500 | | 2 | 22I | |
| | | | | | 11.630 | POWELLVILLE METHODIST CHURCH | | | |

*A,B = UNIMPROVED; C = GRADED & DRAINED; D,E = SOIL,GRAVEL,STONE; F,G = LOW TYPE BITUMINOUS
H,I = HIGH TYPE BITUMINOUS; J = CONCRETE; K= BRICK; L = BLOCK

STATE HIGHWAY LOCATION REFERENCE

COUNTY: WICOMICO

DISTRICT: 1

DATE: 12/31/13

ROUTE NUMBER: MD 350 CONTINUED

INVENTORY DIRECTION: EAST

ROUTE NAME: MT HERMON RD

| STATE SYSTEM | FUNCTIONAL CLASS | MEDIAN TYPE | ACCESS CONTROL | NHS | MILEPOINT | MILEPOINT DESCRIPTION | MARKED LANES | SURFACE WIDTH/TYPE* | AADT |
|-----------------|------------------|--------------|----------------|---------|--------------|-----------------------|--------------|---------------------|-------|
| STATE SECONDARY | R RUR MAJ COLL | NONE (UNDIV) | NONE | NOT NHS | 11.800 MD354 | POWELLVILLE RD | 2 | 22I | 1,654 |
| | | | | | 11.800 | STOP SIGN | | | |

ROUTE NUMBER: MD 352

INVENTORY DIRECTION: EAST

ROUTE NAME: CAPITOLA RD

| STATE SYSTEM | FUNCTIONAL CLASS | MEDIAN TYPE | ACCESS CONTROL | NHS | MILEPOINT | MILEPOINT DESCRIPTION | MARKED LANES | SURFACE WIDTH/TYPE* | AADT |
|---------------------|------------------|--------------|----------------|---------|--------------|-------------------------------------|--------------|---------------------|-------|
| STATE SECONDARY | R RUR MINOR COLL | NONE (UNDIV) | NONE | NOT NHS | 00.000 | | 2 | 22I | 270 |
| | | | | | 00.000 MD349 | NANTICOKE RD | | | |
| | | | | | 00.000 | STOP SIGN | | | |
| | | | | | 00.010 | DRAINAGE 36" CP | | | |
| | | | | | 00.060 | SPEED LIMIT 50 MPH | | | |
| | | | | | 01.060 | CEMETERY | | | |
| | | | | | 01.080 | CHURCH | | | |
| | | | | | 01.170 | DRAINAGE 36" CP | | | |
| | | | | | 01.190 CO102 | TRINITY CHURCH LOOP | | | |
| | | | | | 01.350 CO104 | TRINITY CHURCH RD | | | |
| | | | | | 02.040 CO103 | CLARA RD | | | |
| | | | | | 02.360 | JOHN WESLEY UNITED METHODIST CHURCH | | | |
| | | | | | 02.840 | CEMETERY | | | |
| | | | | | 03.020 | DRAINAGE STRUC #22070X0 | | | |
| | | | | | 03.440 | | | | 420 |
| NAME: WHITEHAVEN RD | | | | | 03.440 CO157 | WHITEHAVEN RD | | | |
| | | | | | 03.440 | STOP SIGN | | | |
| | | | | | 03.499 | SIGN: BIKE ROUTE | | | |
| | | | | | 03.650 | LADYBUG FARM LN | | | |
| | | | | | 05.690 | | | | 1,400 |
| | | | | | 05.690 CO 74 | HEAD OF CREEK RD | | | |
| | | | | | 05.690 CO720 | GREEN HILL CHURCH RD | | | |
| | | | | | 06.210 | STRUC #22017 GREENHILL RIVER | | | |
| | | | | | 06.260 CO 73 | SENKBEIL RD | | | |
| | | | | | 06.910 CO 73 | SENKBEIL RD | | | |
| | | | | | 07.550 | DRAINAGE STRUC #22069X0 | | | |

*A,B = UNIMPROVED; C = GRADED & DRAINED; D,E = SOIL, GRAVEL, STONE; F,G = LOW TYPE BITUMINOUS
H,I = HIGH TYPE BITUMINOUS; J = CONCRETE; K = BRICK; L = BLOCK

STATE HIGHWAY ADMINISTRATION OF MARYLAND
HIGHWAY INFORMATION SERVICES DIVISION
DATA SUPPORT GROUP

STATE HIGHWAY LOCATION REFERENCE

COUNTY: WICOMICO
DISTRICT: 1
DATE: 12/31/13

ROUTE NUMBER: MD 352 CONTINUED

INVENTORY DIRECTION: EAST

ROUTE NAME: WHITEHAVEN RD

| STATE SYSTEM | FUNCTIONAL CLASS | MEDIAN TYPE | ACCESS CONTROL | NHS | MILEPOINT | MILEPOINT DESCRIPTION | MARKED LANES | SURFACE WIDTH/TYPE* | AADT |
|-----------------|------------------|--------------|----------------|---------|--------------|-----------------------|--------------|---------------------|-------|
| STATE SECONDARY | R RUR MINOR COLL | NONE (UNDIV) | NONE | NOT NHS | 08.520 | DRAINAGE 48" CP | 2 | 22I | 1,400 |
| | | | | | 08.690 | SIGN: BIKE ROUTE | | | |
| | | | | | 08.900 CO917 | FAIRWAY DR | | | |
| | | | | | 08.950 CO 72 | NEBO RD | | | |
| | | | | | 10.030 MD349 | NANTICOKE RD | | | |
| | | | | | 10.030 | STOP SIGN | | | |

ROUTE NUMBER: MD 353

INVENTORY DIRECTION: NORTH

ROUTE NAME: GUMBORO RD

| STATE SYSTEM | FUNCTIONAL CLASS | MEDIAN TYPE | ACCESS CONTROL | NHS | MILEPOINT | MILEPOINT DESCRIPTION | MARKED LANES | SURFACE WIDTH/TYPE* | AADT |
|-----------------|------------------|--------------|----------------|---------|--------------|--|--------------|---------------------|-------|
| STATE SECONDARY | U RUR MAJ COLL | NONE (UNDIV) | NONE | NOT NHS | 00.000 | | 2 | 24I | 4,100 |
| | | | | | 00.000 MU 17 | SIXTY FOOT RD (BACK) | | | |
| | | | | | 00.000 MD346 | OLD OCEAN CITY RD | | | |
| | | | | | 00.000 | STOP SIGN | | | |
| | | | | | 00.040 | SPEED LIMIT 30 MPH | | | |
| | | | | | 00.140 MU 15 | PITTS AVE | | | |
| | | | | | 00.190 | DRAINAGE 3-36" CMP | | | |
| | | | | | 00.220 | SIGN: PITTSVILLE | | | |
| | | | | | 00.220 | SIGN: BIKE ROUTE | | | |
| | | | | | 00.310 | DRAINAGE 36" CP | | | |
| | | | | | 00.350 | PITTSVILLE V.F.D. | | | |
| | | | | | 00.370 MU 4 | MAIN ST | | | |
| | | | | | 00.400 MU 5 | RAILROAD AVE | | | |
| | | | | | 00.450 | PITTSVILLE TOWN OFFICE & WATER TREATMENT | | | |
| | | | | | 00.470 MU 14 | PEARL ST | | | |
| | | | | | 00.510 | AYRES UNITED METHODIST CHURCH | | | |
| | | | | | 00.550 MU 9 | WEST ST | | | |
| | | | | | 00.550 MU 18 | PERDUE ST | | | |
| | | | | | 00.640 | DRAINAGE 36" CMP | | | |
| | | | | | 00.650 | SPEED LIMIT 40 MPH | | | |
| | | | | | 00.690 | SIGN: PITTSVILLE | | | |
| | | | | | 00.770 | STRUC #2202500 AYDELOTTE BRANCH | | | |

*A,B = UNIMPROVED; C = GRADED & DRAINED; D,E = SOIL, GRAVEL, STONE; F,G = LOW TYPE BITUMINOUS
H,I = HIGH TYPE BITUMINOUS; J = CONCRETE; K = BRICK; L = BLOCK

STATE HIGHWAY ADMINISTRATION OF MARYLAND
HIGHWAY INFORMATION SERVICES DIVISION
DATA SUPPORT GROUP

STATE HIGHWAY LOCATION REFERENCE

COUNTY: WICOMICO
DISTRICT: 1
DATE: 12/31/13

ROUTE NUMBER: MD 353 CONTINUED
INVENTORY DIRECTION: NORTH
ROUTE NAME: GUMBORO RD

| STATE SYSTEM | FUNCTIONAL CLASS | MEDIAN TYPE | ACCESS CONTROL | NHS | MILEPOINT | MILEPOINT DESCRIPTION | MARKED LANES | SURFACE WIDTH/TYPE* | AADT |
|-----------------|------------------|--------------|----------------|---------|--------------|-----------------------------------|--------------|---------------------|-------|
| STATE SECONDARY | U RUR MAJ COLL | NONE (UNDIV) | NONE | NOT NHS | 00.890 MU 13 | ROUNDS RD | 2 | 24I | 4,100 |
| | | | | | 00.890 MU 20 | CASHER WELLS RD | | | |
| | | | | | 00.980 | SPEED LIMIT 50 MPH | | | |
| | R | | | | 01.230 | OUT CORP LMTS PITTSVILLE | | | |
| | | | | | 01.650 CO378 | WORKMAN RD | | | |
| | | | | | 01.900 | STRUC #2201800 BURNT MILL BRANCH | | | |
| | | | | | 02.420 OP 64 | NO NAME | | | |
| | | | | | 02.420 | HONEYBEE LN | | | |
| | | | | | 02.540 CO374 | COBBS HILL RD | | | |
| | | | | | 03.040 | DRAINAGE STRUC #22017X0 | | | |
| | | | | | 03.290 CO375 | TINGLE RD | | | |
| | | | | | 03.441 | SIGN: BIKE ROUTE | | | |
| | | | | | 03.880 | DRAINAGE STRUC #22055X0 | | | |
| | | | | | 04.440 CO371 | NEW HOPE RD | | | |
| | | | | | 04.600 | BETHEL RD (DEL RD) | | | |
| | | | | | 04.600 MD 54 | E LINE RD | | | |
| | | | | | 04.600 | DELAWARE ST/L | | | |
| | | | | | 04.600 | MILLSBORO HWY (DEL RT 26) (AHEAD) | | | |

ROUTE NUMBER: MD 354
INVENTORY DIRECTION: NORTH
ROUTE NAME: POWELLVILLE RD

| STATE SYSTEM | FUNCTIONAL CLASS | MEDIAN TYPE | ACCESS CONTROL | NHS | MILEPOINT | MILEPOINT DESCRIPTION | MARKED LANES | SURFACE WIDTH/TYPE* | AADT |
|-----------------|------------------|--------------|----------------|---------|--------------|-------------------------|--------------|---------------------|------|
| STATE SECONDARY | R RUR MAJ COLL | NONE (UNDIV) | NONE | NOT NHS | 00.000 | | 2 | 24I | 860 |
| | | | | | 00.000 | WORCESTER CO/L | | | |
| | | | | | 00.110 | SPEED LIMIT 50 MPH | | | |
| | | | | | 00.150 OP897 | SIX CHIX LA | | | |
| | | | | | 00.160 OP159 | HENNY PENNY DR | | | |
| | | | | | 00.170 | | 2 | 22I | |
| | | | | | 00.230 | DRAINAGE STRUC #22048X0 | | | |
| | | | | | 00.400 CO254 | POWELL SCHOOL RD | | | |
| | | | | | 00.430 CO300 | WEBB RD | | | |
| | | | | | 00.480 | DRAINAGE 36" CMP | | | |
| | | | | | 00.504 | SIGN: WHITON | | | |

*A,B = UNIMPROVED; C = GRADED & DRAINED; D,E = SOIL, GRAVEL, STONE; F,G = LOW TYPE BITUMINOUS
H,I = HIGH TYPE BITUMINOUS; J = CONCRETE; K = BRICK; L = BLOCK

STATE HIGHWAY ADMINISTRATION OF MARYLAND
HIGHWAY INFORMATION SERVICES DIVISION
DATA SUPPORT GROUP

STATE HIGHWAY LOCATION REFERENCE

COUNTY: WICOMICO
DISTRICT: 1
DATE: 12/31/13

ROUTE NUMBER: MD 354 CONTINUED
INVENTORY DIRECTION: NORTH
ROUTE NAME: POWELLVILLE RD

| STATE SYSTEM | FUNCTIONAL CLASS | MEDIAN TYPE | ACCESS CONTROL | NHS | MILEPOINT | MILEPOINT DESCRIPTION | MARKED LANES | SURFACE WIDTH/TYPE* | AADT |
|-----------------|------------------|--------------|----------------|---------|--------------|---------------------------------|--------------|---------------------|-------|
| STATE SECONDARY | R RUR MAJ COLL | NONE (UNDIV) | NONE | NOT NHS | 00.940 | SPUR TO WEBB RD | 2 | 22I | 860 |
| | | | | | 00.950 CO300 | WEBB RD | | | |
| | | | | | 00.980 | DRAINAGE 36" CMP | | | |
| | | | | | 01.020 CO301 | CEMETERY RD | | | |
| | | | | | 01.070 | CEMETERY | | | |
| | | | | | 01.220 CO301 | CEMETERY RD | | | |
| | | | | | 01.300 | DRAINAGE STRUC #22049X0 | | | |
| | | | | | 01.420 | CEMETERY | | | |
| | | | | | 01.530 CO302 | BOB KELLY RD | | | |
| | | | | | 01.580 | | | | 1,910 |
| | | | | | 01.580 CO248 | LAWS RD | | | |
| | | | | | 01.660 CO299 | TIMMONS RD | | | |
| | | | | | 02.310 | SPEED LIMIT 40 MPH | | | |
| | | | | | 02.340 CO299 | TIMMONS RD | | | |
| | | | | | 02.450 | SPUR TO & FR MD 374 | | | |
| | | | | | 02.490 MD374 | BURBAGE CROSSING RD | | | |
| | | | | | 02.530 | SIGN: POWELLVILLE | | | |
| | | | | | 02.580 | SPEED LIMIT 30 MPH | | | |
| | | | | | 02.670 | DRAINAGE STRUC #22050X0 | | | |
| | | | | | 02.790 | DRAINAGE STRUC #22011X0 | | | |
| | | | | | 02.830 OP902 | EASY ST | | | |
| | | | | | 02.840 | POWELLVILLE POST OFFICE 21852 | | | |
| | | | | | 02.850 | | | | 1,290 |
| | | | | | 02.850 MD350 | MT HERMON RD | | | |
| | | | | | 02.900 | POWELLVILLE V.F.D. | | | |
| | | | | | 03.040 | | 2 | 22J | |
| | | | | | 03.040 | BEGIN BRIDGE | | | |
| | | | | | 03.050 | STRUC #220200 ADKINS MILL POND | | | |
| | | | | | 03.060 | | 2 | 22I | |
| | | | | | 03.060 | END BRIDGE | | | |
| | | | | | 03.073 | | 2 | 22J | |
| | | | | | 03.073 | BEGIN BRIDGE | | | |
| | | | | | 03.080 | STRUC #2201900 ADKINS MILL POND | | | |
| | | | | | 03.083 | | 2 | 22I | |
| | | | | | 03.083 | END BRIDGE | | | |

*A,B = UNIMPROVED; C = GRADED & DRAINED; D,E = SOIL, GRAVEL, STONE; F,G = LOW TYPE BITUMINOUS
H,I = HIGH TYPE BITUMINOUS; J = CONCRETE; K = BRICK; L = BLOCK

STATE HIGHWAY ADMINISTRATION OF MARYLAND
HIGHWAY INFORMATION SERVICES DIVISION
DATA SUPPORT GROUP

STATE HIGHWAY LOCATION REFERENCE

COUNTY: WICOMICO
DISTRICT: 1
DATE: 12/31/13

ROUTE NUMBER: MD 354 CONTINUED

INVENTORY DIRECTION: NORTH

ROUTE NAME: POWELLVILLE RD

| STATE SYSTEM | FUNCTIONAL CLASS | MEDIAN TYPE | ACCESS CONTROL | NHS | MILEPOINT | MILEPOINT DESCRIPTION | MARKED LANES | SURFACE WIDTH/TYPE* | AADT |
|-----------------|------------------|--------------|----------------|---------|--------------|-------------------------|--------------|---------------------|-------|
| STATE SECONDARY | R RUR MAJ COLL | NONE (UNDIV) | NONE | NOT NHS | 03.160 CO304 | PURNELL CROSSING RD | 2 | 22I | 1,290 |
| | | | | | 03.180 | | 2 | 24I | |
| | | | | | 03.180 | SPEED LIMIT 40 MPH | | | |
| | | | | | 03.230 | DRAINAGE 36" CMP | | | |
| | | | | | 03.241 | SIGN: POWELLVILLE | | | |
| | | | | | 03.410 | SPEED LIMIT 50 MPH | | | |
| | | | | | 03.520 CO310 | BLACKSMITH RD | | | |
| | | | | | 03.650 | DRAINAGE STRUC #22010X0 | | | |
| | | | | | 03.660 CO320 | BEN DAVIS RD | | | |
| | | | | | 04.050 | DRAINAGE 36" CP | | | |
| | | | | | 04.240 CO307 | MT PLEASANT RD | | | |
| | | | | | 04.451 | DRAINAGE STRUC #22009X0 | | | |
| | | | | | 04.530 | CEMETERY | | | |
| | | | | | 04.990 | | | | 1,400 |
| | | | | | 04.990 CO322 | FRIENDSHIP RD | | | |
| | | | | | 05.410 CO319 | PERDUE RD | | | |
| | | | | | 05.810 CO318 | ELTON DENNIS RD | | | |
| | | | | | 06.690 | DENNIS CEMETERY | | | |
| | | | | | 06.750 | SPEED LIMIT 30 MPH | | | |
| | | | | | 07.030 | DRAINAGE STRUC #22008X0 | | | |
| | U | | | | 07.070 CO317 | WOODYARD RD | | | |
| | | | | | 07.070 | IN CORP LMTS WILLARDS | | | |
| | | | | | 07.100 | | 2 | 22I | |
| | | | | | 07.100 | SPUR FR US 50 | | | |
| | | | | | 07.110 | SPUR TO US 50 | | | |
| | | | | | 07.150 | | 2 | 24I | |
| | | | | | 07.150 US 50 | OCEAN GATEWAY | | | |
| | | | | | 07.150 | STOP SIGN | | | |
| | | | | | 07.190 | SPUR TO US 50 | | | |
| | | | | | 07.200 | SPUR FR US 50 | | | |
| | | | | | 07.240 MU 5 | PINE ST | | | |
| | | | | | 07.340 MD346 | OLD OCEAN CITY RD | | | |
| | | | | | 07.340 MU 21 | MAIN ST (AHEAD) | | | |
| | | | | | 07.340 | STOP SIGN | | | |

*A,B = UNIMPROVED; C = GRADED & DRAINED; D,E = SOIL, GRAVEL, STONE; F,G = LOW TYPE BITUMINOUS
H,I = HIGH TYPE BITUMINOUS; J = CONCRETE; K = BRICK; L = BLOCK

STATE HIGHWAY LOCATION REFERENCE

COUNTY: WICOMICO
DISTRICT: 1
DATE: 12/31/13

ROUTE NUMBER: MD 374
INVENTORY DIRECTION: EAST
ROUTE NAME: BURBAGE CROSSING RD

| STATE SYSTEM | FUNCTIONAL CLASS | MEDIAN TYPE | ACCESS CONTROL | NHS | MILEPOINT | MILEPOINT DESCRIPTION | MARKED LANES | SURFACE WIDTH/TYPE* | AADT |
|-----------------|------------------|--------------|----------------|---------|--------------|-----------------------------|--------------|---------------------|-------|
| STATE SECONDARY | R RUR MAJ COLL | NONE (UNDIV) | NONE | NOT NHS | 00.000 | | 2 | 36I | 1,034 |
| | | | | | 00.000 MD354 | POWELLVILLE RD | | | |
| | | | | | 00.000 | STOP SIGN | | | |
| | | | | | 00.030 | SPUR TO & FR MD 354 | | | |
| | | | | | 00.070 | | 2 | 26I | |
| | | | | | 00.108 | SPEED LIMIT 50 MPH | | | |
| | | | | | 00.300 | | 2 | 24I | |
| | | | | | 00.480 CO303 | ELMER DAVIS LOOP RD | | | |
| | | | | | 00.650 | DRAINAGE 2-36" CP | | | |
| | | | | | 00.810 CO303 | ELMER DAVIS LOOP RD | | | |
| | | | | | 00.960 CO302 | BOB KELLY RD | | | |
| | | | | | 01.270 | | 2 | 24J | |
| | | | | | 01.270 | BEGIN BRIDGE | | | |
| | | | | | 01.280 | STRUC #23017 POCOMOKE RIVER | | | |
| | | | | | 01.280 | WORCESTER CO/L | | | |

ROUTE NUMBER: MD 513
INVENTORY DIRECTION: SOUTH
ROUTE NAME: E CEDAR LA

| STATE SYSTEM | FUNCTIONAL CLASS | MEDIAN TYPE | ACCESS CONTROL | NHS | MILEPOINT | MILEPOINT DESCRIPTION | MARKED LANES | SURFACE WIDTH/TYPE* | AADT |
|-----------------|------------------|--------------|----------------|---------|----------------|-----------------------|--------------|---------------------|-------|
| STATE SECONDARY | U URB MINOR ART | NONE (UNDIV) | NONE | NOT NHS | 00.000 | | 2 | 24I | 8,101 |
| | | | | | 00.000 MU 55 | CEDAR LA (BACK) | | | |
| | | | | | 00.000 US 13BU | N FRUITLAND BLVD | | | |
| | | | | | 00.000 | TRAFFIC SIGNAL | | | |
| | | | | | 00.030 | SPUR FR US 13BU | | | |
| | | | | | 00.030 | R/R #CR 530 224 K | | | |
| | | | | | 00.080 | | 3 | 36I | |
| | | PAINTED | | | 00.136 | | | | |
| | | | | | 00.136 MU215 | PROSPERITY LA | | | |
| | | NONE (UNDIV) | | | 00.166 | | | | |
| | | PAINTED | | | 00.180 | | 2 | 24I | |
| | | NONE (UNDIV) | | | 00.240 | | | | |
| | | | | | 00.290 MU235 | MORRIS ST | | | |
| | | | | | 00.370 MU130 | N DULANY | | | |

*A,B = UNIMPROVED; C = GRADED & DRAINED; D,E = SOIL, GRAVEL, STONE; F,G = LOW TYPE BITUMINOUS
H,I = HIGH TYPE BITUMINOUS; J = CONCRETE; K = BRICK; L = BLOCK

STATE HIGHWAY ADMINISTRATION OF MARYLAND
HIGHWAY INFORMATION SERVICES DIVISION
DATA SUPPORT GROUP

STATE HIGHWAY LOCATION REFERENCE

COUNTY: WICOMICO
DISTRICT: 1
DATE: 12/31/13

ROUTE NUMBER: MD 513 CONTINUED
INVENTORY DIRECTION: SOUTH
ROUTE NAME: E CEDAR LA

| STATE SYSTEM | FUNCTIONAL CLASS | MEDIAN TYPE | ACCESS CONTROL | NHS | MILEPOINT | MILEPOINT DESCRIPTION | MARKED LANES | SURFACE WIDTH/TYPE* | AADT |
|-------------------|------------------|--------------|----------------|---------|-----------------|--|--------------|---------------------|-------|
| STATE SECONDARY | U URB MINOR ART | NONE (UNDIV) | NONE | NOT NHS | 00.450 MU210 | POPLAR ST | 2 | 24I | 8,101 |
| | | PAINTED | | | 00.515 | | | | |
| | | CURBED | | | 00.570 | | | | |
| | | ROUNDAABOUT | | | 00.580 | | | | |
| | | | | | 00.580 | BEGIN ROUNDAABOUT | | | |
| | | | | | 00.590 MU115 | N DIVISION ST | | | |
| | | | | | 00.590 | ROUNDAABOUT | | | |
| | | CURBED | | | 00.600 | | | | |
| | | | | | 00.600 | END ROUNDAABOUT | | | |
| | | PAINTED | | | 00.610 | | | | |
| | | NONE (UNDIV) | | | 00.620 | | | | |
| | | | | | 00.665 | SPEED LIMIT 45 MPH | | | |
| | | | | | 00.770 MU424 | N BROWN ST | | | |
| | | | | | 00.850 | SIGN: WELCOME TO FRUITLAND | | | |
| | | | | | 00.930 | DRAINAGE 48" CMP | | | |
| NAME: ST LUKES RD | R | | | | 01.200 MU340 | ST LUKES RD | | | |
| | | | | | 01.200 | OUT CORP LMTS FRUITLAND | | | |
| | | | | | 01.290 CO915 | MOONGLOW RD | | | |
| | | | | | 01.290 | NO NAME (PROP) | | | |
| | | PAINTED | | | 01.325 | | | | |
| | | | | | 01.329 | NO NAME (PROP) | | | |
| | | NONE (UNDIV) | | | 01.378 | | | | |
| | | | | | 01.410 RP 13- 6 | RAMP 6 FR US 13 EB TO MD 513 SB | | | |
| | | | | | 01.460 RP 13- 4 | RAMP 4 FR MD 513 NB TO US 13 EB | | | |
| | | PAINTED | | | 01.480 | | | | |
| | | NONE (UNDIV) | | | 01.520 | | | | |
| | | | | | 01.520 RP 13- 3 | RAMP 3 FR RAMP 6 (FR US 13) TO MD 513 NB | | | |
| | | | | | 01.520 RP 13- 5 | RAMP 5 FR MD 513 SB TO RAMP 4 (TO US 13) | | | |
| | | | | | 01.540 | | 2 | 24J | |
| | | | | | 01.540 | BEGIN BRIDGE | | | |
| | RUR MAJ COLL | | | | 01.570 | | | | |
| | | | | | 01.570 US 13 | SALISBURY BYPASS | | | |
| | | | | | 01.570 | STRUC #220041 | | | |
| | | | | | 01.600 | | 2 | 24I | |

*A,B = UNIMPROVED; C = GRADED & DRAINED; D,E = SOIL, GRAVEL, STONE; F,G = LOW TYPE BITUMINOUS
H,I = HIGH TYPE BITUMINOUS; J = CONCRETE; K = BRICK; L = BLOCK

STATE HIGHWAY ADMINISTRATION OF MARYLAND
HIGHWAY INFORMATION SERVICES DIVISION
DATA SUPPORT GROUP

STATE HIGHWAY LOCATION REFERENCE

COUNTY: WICOMICO
DISTRICT: 1
DATE: 12/31/13

ROUTE NUMBER: MD 513 CONTINUED
INVENTORY DIRECTION: SOUTH
ROUTE NAME: ST LUKES RD

| STATE SYSTEM | FUNCTIONAL CLASS | MEDIAN TYPE | ACCESS CONTROL | NHS | MILEPOINT | MILEPOINT DESCRIPTION | MARKED LANES | SURFACE WIDTH/TYPE* | AADT |
|-----------------|------------------|-------------------------|----------------|---------|-----------------|--|--------------|---------------------|-------|
| STATE SECONDARY | R RUR MAJ COLL | NONE (UNDIV) PAINTED | NONE | NOT NHS | 01.600 | END BRIDGE | 2 | 24I | 8,101 |
| | | | | | 01.630 | | | | |
| | | | | | 01.630 RP 13- 7 | RAMP 7 FR RAMP 2 (FR US 13) TO MD 513 WB | | | |
| | | | | | 01.630 RP 13- 1 | RAMP 1 FR MD 513 NB TO RAMP 8 (TO US 13) | | | |
| | | NONE (UNDIV) | | | 01.660 | | | | |
| | | | | | 01.690 RP 13- 8 | RAMP 8 FR MD 513 SB TO US 13 WB | | | |
| | | | | | 01.690 RP 13- 2 | RAMP 2 FR US 13 WB TO MD 513 NB | | | |
| | | | | | 01.765 | SIGN: END STATE MAINTENANCE | | | |
| | | | | | 01.770 CO220 | JACKSON RD | | | |
| | | | | | 01.770 CO208 | ST LUKES RD (AHEAD) | | | |

ROUTE NUMBER: MD 670
INVENTORY DIRECTION: EAST
ROUTE NAME: E LILLIAN ST

| STATE SYSTEM | FUNCTIONAL CLASS | MEDIAN TYPE | ACCESS CONTROL | NHS | MILEPOINT | MILEPOINT DESCRIPTION | MARKED LANES | SURFACE WIDTH/TYPE* | AADT |
|------------------|------------------|--------------|----------------|---------|--------------|-----------------------|--------------|---------------------|-------|
| STATE SECONDARY | U RUR MAJ COLL | NONE (UNDIV) | NONE | NOT NHS | 00.000 | | 2 | 28I | 2,694 |
| | | | | | 00.000 MU 10 | W LILLIAN ST (BACK) | | | |
| | | | | | 00.000 MD347 | N MAIN ST | | | |
| | | | | | 00.000 | STOP SIGN | | | |
| | | | | | 00.050 | SPEED LIMIT 30 MPH | | | |
| | | | | | 00.130 MU 3 | SMITH ST | | | |
| | | | | | 00.220 MU 5 | GORDY ST | | | |
| | R | | | | 00.380 | | 2 | 30I | |
| | | | | | 00.380 | OUT CORP LMTS HEBRON | | | |
| NAME: LILLIAN ST | | | | | 00.440 CO134 | LILLIAN ST | | | |
| | U | | | | 00.450 | IN CORP LMTS HEBRON | | | |
| | | | | | 00.490 | | 2 | 24I | |
| | | | | | 00.490 MU 24 | TRINA ST | | | |
| | | | | | 00.540 CO 66 | CHESTNUT TREE RD | | | |
| | | | | | 00.570 CO812 | CEDAR CT | | | |
| | | | | | 00.580 | SPEED LIMIT 40 MPH | | | |
| | R | | | | 00.590 | OUT CORP LMTS HEBRON | | | |
| | | | | | 00.640 CO813 | FARM HOUSE DR | | | |

*A,B = UNIMPROVED; C = GRADED & DRAINED; D,E = SOIL, GRAVEL, STONE; F,G = LOW TYPE BITUMINOUS
H,I = HIGH TYPE BITUMINOUS; J = CONCRETE; K = BRICK; L = BLOCK

STATE HIGHWAY LOCATION REFERENCE

COUNTY: WICOMICO

DISTRICT: 1

DATE: 12/31/13

ROUTE NUMBER: MD 670 CONTINUED

INVENTORY DIRECTION: EAST

ROUTE NAME: LILLIAN ST

| STATE SYSTEM | FUNCTIONAL CLASS | MEDIAN TYPE | ACCESS CONTROL | NHS | MILEPOINT | MILEPOINT DESCRIPTION | MARKED LANES | SURFACE WIDTH/TYPE* | AADT |
|-----------------|------------------|--------------|----------------|---------|--------------|---------------------------|--------------|---------------------|-------|
| STATE SECONDARY | R RUR MAJ COLL | NONE (UNDIV) | NONE | NOT NHS | 00.643 | SIGN: WELCOME TO HEBRON | 2 | 24I | 2,694 |
| | | | | | 00.810 | SPEED LIMIT 50 MPH | | | |
| | | | | | 01.440 | | 1 | 14I | |
| | | | | | 01.440 | MD 670 (WB/L) | | | |
| | | | | | 01.460 | | 1 | 12I | |
| | | | | | 01.480 US 50 | OCEAN GATEWAY | | | |
| | | | | | 01.480 CO537 | MEMORY GARDENS LA (AHEAD) | | | |

ROUTE NUMBER: MD 675B

INVENTORY DIRECTION: WEST

ROUTE NAME: BI STATE BLVD

| STATE SYSTEM | FUNCTIONAL CLASS | MEDIAN TYPE | ACCESS CONTROL | NHS | MILEPOINT | MILEPOINT DESCRIPTION | MARKED LANES | SURFACE WIDTH/TYPE* | AADT |
|-----------------|------------------|--------------|----------------|---------|---------------|----------------------------|--------------|---------------------|-------|
| STATE SECONDARY | U URB MINOR ART | NONE (UNDIV) | NONE | NOT NHS | 00.000 | | 2 | 24I | 6,074 |
| | | | | | 00.000 OP958 | WINNER BLVD (BACK) | | | |
| | | | | | 00.000 US 13 | OCEAN HWY | | | |
| | | | | | 00.000 | TRAFFIC SIGNAL | | | |
| | | | | | 00.010 | SPUR TO US 13 | | | |
| | | | | | 00.010 | SPUR FR US 13 | | | |
| | R | | | | 00.070 | SPUR FR CO 1204 | | | |
| | | | | | 00.070 | OUT CORP LMTS DELMAR | | | |
| | | | | | 00.070 | SPUR TO BI STATE BLVD | | | |
| | | | | | 00.080 CO1204 | NO NAME | | | |
| | | | | | 00.080 MU 15 | CONNELLY MILL RD | | | |
| | | | | | 00.080 | STOP SIGN | | | |
| | | | | | 00.090 | SPUR FR BI STATE BLVD | | | |
| | | | | | 00.110 | SPEED LIMIT 50 MPH | | | |
| | | | | | 00.200 OP133 | GREEN MEADOWS LA | | | |
| | | | | | 00.240 CO398 | STAGE RD | | | |
| | | | | | 00.430 OP135 | ARCHID DR | | | |
| | | | | | 00.780 CO522 | SHELL RD | | | |
| | | | | | 00.818 | GROW IN GRACE WORSHIP CTR. | | | |
| | | | | | 00.980 OP883 | HARRIS LA | | | |
| | | | | | 01.008 MU 67 | EXECUTIVE CLUB DR | | | |
| | | | | | 01.050 OP941 | NIBLETT CT | | | |

*A,B = UNIMPROVED; C = GRADED & DRAINED; D,E = SOIL, GRAVEL, STONE; F,G = LOW TYPE BITUMINOUS
H,I = HIGH TYPE BITUMINOUS; J = CONCRETE; K = BRICK; L = BLOCK

STATE HIGHWAY ADMINISTRATION OF MARYLAND
HIGHWAY INFORMATION SERVICES DIVISION
DATA SUPPORT GROUP

STATE HIGHWAY LOCATION REFERENCE

COUNTY: WICOMICO
DISTRICT: 1
DATE: 12/31/13

ROUTE NUMBER: MD 675B CONTINUED

INVENTORY DIRECTION: WEST

ROUTE NAME: BI STATE BLVD

| STATE SYSTEM | FUNCTIONAL CLASS | MEDIAN TYPE | ACCESS CONTROL | NHS | MILEPOINT | MILEPOINT DESCRIPTION | MARKED LANES | SURFACE WIDTH/TYPE* | AADT |
|-----------------|------------------|--------------|----------------|---------|---------------|-------------------------------|--------------|---------------------|-------|
| STATE SECONDARY | R URB MINOR ART | NONE (UNDIV) | NONE | NOT NHS | 01.340 CO506 | FOSKEY LA | 2 | 24I | 6,074 |
| | | | | | 01.440 | DRAINAGE STRUC #22082X0 | | | |
| | | | | | 01.580 | SPEED LIMIT 35 MPH | | | |
| | | | | | 01.580 | ATHLETIC FIELD | | | |
| | | | | | 01.608 | SIGN: WELCOME TO DELMAR | | | |
| | | | | | 01.640 | FIRST BAPTIST CHURCH | | | |
| | | | | | 01.710 MU190 | E WALNUT ST | | | |
| | U | | | | 01.750 | IN CORP LMTS DELMAR | | | |
| | | | | | 01.790 MU110 | E PINE ST | | | |
| | | | | | 01.850 | SPEED LIMIT 25 MPH | | | |
| | | | | | 01.870 MU 11 | E CHESTNUT ST | | | |
| | | | | | 01.880 | HOLY REDEEMER CATHOLIC CHURCH | | | |
| | | | | | 01.950 | | 2 | 40I | |
| | | | | | 01.950 MU 50 | E ELIZABETH ST | | | |
| | | | | | 01.970 MU9040 | FOURTH ST | | | |
| | | | | | 02.020 MU 30 | E EAST ST | | | |
| | | | | | 02.040 | | 2 | 30I | |
| | | | | | 02.090 MD 54 | E STATE ST | | | |
| | | | | | 02.090 | DELAWARE ST/L | | | |
| | | | | | 02.090 | TRAFFIC SIGNAL | | | |

ROUTE NUMBER: MD 731A

INVENTORY DIRECTION: EAST

ROUTE NAME: MARSH RD

| STATE SYSTEM | FUNCTIONAL CLASS | MEDIAN TYPE | ACCESS CONTROL | NHS | MILEPOINT | MILEPOINT DESCRIPTION | MARKED LANES | SURFACE WIDTH/TYPE* | AADT |
|-----------------|------------------|------------------|----------------|---------|---------------|-----------------------|--------------|---------------------|------|
| STATE SECONDARY | R RUR LOCAL | NONE (UNDIV) | NONE | NOT NHS | 00.000 | | 2 | 24H | 199 |
| | | | | | 00.000 | SIGN: ROAD CLOSED | | | |
| | | | | | 00.000 | PVT RD (BACK) | | | |
| | | | | | 00.010 | | 2 | 24I | |
| | | | | | 00.010 MD731C | OLD BRADLEY RD | | | |
| | | | | | 00.010 | STOP SIGN | | | |
| | | PAINTED | | | 00.050 | | 2 | 20I | |
| | | POSITIVE BARRIER | | | 00.060 | | | | |

*A,B = UNIMPROVED; C = GRADED & DRAINED; D,E = SOIL, GRAVEL, STONE; F,G = LOW TYPE BITUMINOUS
H,I = HIGH TYPE BITUMINOUS; J = CONCRETE; K = BRICK; L = BLOCK

STATE HIGHWAY LOCATION REFERENCE

COUNTY: WICOMICO
DISTRICT: 1
DATE: 12/31/13

ROUTE NUMBER: MD 731A CONTINUED

INVENTORY DIRECTION: EAST

ROUTE NAME: MARSH RD

| STATE SYSTEM | FUNCTIONAL CLASS | MEDIAN TYPE | ACCESS CONTROL | NHS | MILEPOINT | MILEPOINT DESCRIPTION | MARKED LANES | SURFACE WIDTH/TYPE* | AADT |
|-----------------|------------------|------------------|----------------|---------|--------------|--------------------------------------|--------------|---------------------|------|
| STATE SECONDARY | R RUR LOCAL | POSITIVE BARRIER | NONE | NOT NHS | 00.070 | BEGIN MSP TRUCK WEIGH STATION (EB/L) | 2 | 20I | 199 |
| | | NONE (UNDIV) | | | 00.080 | | 2 | 26I | |
| | | | | | 00.090 | MSP WEIGH STATION (EB/L) | | | |
| | | POSITIVE BARRIER | | | 00.100 | | 2 | 20I | |
| | | PAINTED | | | 00.120 | | | | |
| | | NONE (UNDIV) | | | 00.130 | | 2 | 24I | |
| | | | | | 00.130 | END MSP TRUCK WEIGH STATION (EB/L) | | | |
| | | | | | 00.179 | | 1 | 24I | |
| | | | | | 00.190 | | 1 | 20I | |
| | | | | | 00.230 | | 1 | 16I | |
| | | | | | 00.267 | | 1 | 12I | |
| | | | | | 00.327 | | 1 | 10I | |
| | | | | | 00.375 US 50 | OCEAN GATEWAY | | | |

ROUTE NUMBER: MD 731C

INVENTORY DIRECTION: NORTH

ROUTE NAME: OLD BRADLEY RD

| STATE SYSTEM | FUNCTIONAL CLASS | MEDIAN TYPE | ACCESS CONTROL | NHS | MILEPOINT | MILEPOINT DESCRIPTION | MARKED LANES | SURFACE WIDTH/TYPE* | AADT |
|-----------------|------------------|--------------|----------------|---------|---------------|------------------------|--------------|---------------------|------|
| STATE SECONDARY | R RUR LOCAL | NONE (UNDIV) | NONE | NOT NHS | 00.000 | | 2 | 24I | 99 |
| | | | | | 00.000 MD731A | MARSH RD | | | |
| | | | | | 00.130 US 50 | OCEAN GATEWAY | | | |
| | | | | | 00.130 CO 32 | OLD BRADLEY RD (AHEAD) | | | |
| | | | | | 00.130 | STOP SIGN | | | |

ROUTE NUMBER: MD 813F

INVENTORY DIRECTION: SOUTH

ROUTE NAME: TWIFORD RD

| STATE SYSTEM | FUNCTIONAL CLASS | MEDIAN TYPE | ACCESS CONTROL | NHS | MILEPOINT | MILEPOINT DESCRIPTION | MARKED LANES | SURFACE WIDTH/TYPE* | AADT |
|-----------------|------------------|--------------|----------------|---------|-------------|-------------------------|--------------|---------------------|-------|
| STATE SECONDARY | U RUR LOCAL | NONE (UNDIV) | NONE | NOT NHS | 00.000 | | 2 | 22I | 1,001 |
| | | | | | 00.000 MU 9 | STATE ST | | | |
| | | | | | 00.000 | STOP SIGN | | | |
| | | | | | 00.010 | | | | 0 |
| | R | | | | 00.050 | OUT CORP LMTS SHARPTOWN | | | |

*A,B = UNIMPROVED; C = GRADED & DRAINED; D,E = SOIL, GRAVEL, STONE; F,G = LOW TYPE BITUMINOUS
H,I = HIGH TYPE BITUMINOUS; J = CONCRETE; K = BRICK; L = BLOCK

STATE HIGHWAY LOCATION REFERENCE

COUNTY: WICOMICO
DISTRICT: 1
DATE: 12/31/13

ROUTE NUMBER: MD 813F CONTINUED

INVENTORY DIRECTION: SOUTH
ROUTE NAME: TWIFORD RD

| STATE SYSTEM | FUNCTIONAL CLASS | MEDIAN TYPE | ACCESS CONTROL | NHS | MILEPOINT | MILEPOINT DESCRIPTION | MARKED LANES | SURFACE WIDTH/TYPE* | AADT |
|-----------------|------------------|--------------|----------------|---------|--------------|-----------------------|--------------|---------------------|-------|
| STATE SECONDARY | R RUR LOCAL | NONE (UNDIV) | NONE | NOT NHS | 00.070 | | 2 | 22I | 1,001 |
| | | | | | 00.070 MD313 | SHARPTOWN RD | | | |
| | | | | | 00.070 | STOP SIGN | | | |
| | | | | | 00.090 | SPUR TO MD 313 | | | |
| | | | | | 00.120 OP 9 | TWIFORD RD (AHEAD) | | | |

ROUTE NUMBER: MD 815

INVENTORY DIRECTION: WEST
ROUTE NAME: OLD QUANTICO RD

| STATE SYSTEM | FUNCTIONAL CLASS | MEDIAN TYPE | ACCESS CONTROL | NHS | MILEPOINT | MILEPOINT DESCRIPTION | MARKED LANES | SURFACE WIDTH/TYPE* | AADT |
|-----------------|------------------|--------------|----------------|---------|--------------|-----------------------|--------------|---------------------|------|
| STATE SECONDARY | R URB LOCAL | NONE (UNDIV) | NONE | NOT NHS | 00.000 | | 1 | 14I | 0 |
| | | | | | 00.000 MD349 | NANTICOKE RD | | | |
| | | | | | 00.010 | | 1 | 22I | |
| | | | | | 00.030 | | 2 | 22I | |
| | | | | | 00.120 CO106 | PARSONS RD | | | |
| | | | | | 00.170 CO703 | KENNY DR | | | |
| | | | | | 00.220 | SPEED LIMIT 30 MPH | | | |
| | | | | | 00.250 CO142 | WILLING DR | | | |
| | | | | | 00.350 CO176 | BRICK KILN RD | | | |
| | | | | | 00.480 OP922 | FORD CIR | | | |
| | | | | | 00.520 OP923 | MIMOSA LA | | | |
| | | | | | 00.690 | | 2 | 24I | |
| | | | | | 00.690 | SPUR TO MD 349 | | | |
| | | | | | 00.720 MD349 | NANTICOKE RD | | | |
| | | | | | 00.720 | STOP SIGN | | | |

ROUTE NUMBER: MD 991

INVENTORY DIRECTION: EAST
ROUTE NAME: W MAIN ST

| STATE SYSTEM | FUNCTIONAL CLASS | MEDIAN TYPE | ACCESS CONTROL | NHS | MILEPOINT | MILEPOINT DESCRIPTION | MARKED LANES | SURFACE WIDTH/TYPE* | AADT |
|-----------------|------------------|--------------|----------------|---------|---------------|-----------------------|--------------|---------------------|--------|
| STATE SECONDARY | U URB MINOR ART | NONE (UNDIV) | NONE | NOT NHS | 00.700 | | 2 | 26J | 10,570 |
| | | | | | 00.700 MU1640 | W MAIN ST (BACK) | | | |
| | | | | | 00.700 | BEGIN BRIDGE | | | |

*A,B = UNIMPROVED; C = GRADED & DRAINED; D,E = SOIL, GRAVEL, STONE; F,G = LOW TYPE BITUMINOUS
H,I = HIGH TYPE BITUMINOUS; J = CONCRETE; K = BRICK; L = BLOCK

STATE HIGHWAY LOCATION REFERENCE

COUNTY: WICOMICO
DISTRICT: 1
DATE: 12/31/13

ROUTE NUMBER: MD 991 CONTINUED

INVENTORY DIRECTION: EAST

ROUTE NAME: W MAIN ST

| STATE SYSTEM | FUNCTIONAL CLASS | MEDIAN TYPE | ACCESS CONTROL | NHS | MILEPOINT | MILEPOINT DESCRIPTION | MARKED LANES | SURFACE WIDTH/TYPE* | AADT |
|-----------------|------------------|--------------|----------------|---------|---------------|-----------------------------|--------------|---------------------|--------|
| STATE SECONDARY | U URB MINOR ART | NONE (UNDIV) | NONE | NOT NHS | 00.710 | STRUC #22009 WICOMICO RIVER | 2 | 26J | 10,570 |
| | | | | | 00.720 MU1640 | W MAIN ST (AHEAD) | | | |
| | | | | | 00.720 | END BRIDGE | | | |

ROUTE NUMBER: MD 992A

INVENTORY DIRECTION: EAST

ROUTE NAME: JOHN DEERE DR

| STATE SYSTEM | FUNCTIONAL CLASS | MEDIAN TYPE | ACCESS CONTROL | NHS | MILEPOINT | MILEPOINT DESCRIPTION | MARKED LANES | SURFACE WIDTH/TYPE* | AADT |
|-----------------|------------------|--------------|----------------|---------|--------------|-----------------------------------|--------------|---------------------|-------|
| STATE SECONDARY | R URB LOCAL | NONE (UNDIV) | NONE | NOT NHS | 00.000 | | 2 | 22I | 1,420 |
| | | | | | 00.000 CO356 | HOBBS RD | | | |
| | | | | | 00.000 | STOP SIGN | | | |
| | | | | | 00.411 | MID ATLANTIC LA | | | |
| | | | | | 00.490 | PARK SEVENTH DAY ADVENTIST CHURCH | | | |
| | | | | | 00.546 | DEER POINTE DR | | | |
| | | | | | 00.569 | DEER POINTE DR | | | |
| | | | | | 00.740 | ROAD END | | | |

ROUTE NUMBER: MD 992B

INVENTORY DIRECTION: NORTH

ROUTE NAME: EASTSIDE RD

| STATE SYSTEM | FUNCTIONAL CLASS | MEDIAN TYPE | ACCESS CONTROL | NHS | MILEPOINT | MILEPOINT DESCRIPTION | MARKED LANES | SURFACE WIDTH/TYPE* | AADT |
|-----------------|------------------|--------------|----------------|---------|--------------|----------------------------|--------------|---------------------|------|
| STATE SECONDARY | R RUR LOCAL | NONE (UNDIV) | NONE | NOT NHS | 00.000 | | 2 | 32I | 0 |
| | | | | | 00.000 | NO NAME (PVT) (BACK) | | | |
| | | | | | 00.000 | ROAD END - CABLE BARRICADE | | | |
| | | | | | 00.010 CO797 | EASTSIDE DUMP RD | | | |
| | | | | | 00.040 | | 2 | 24I | |
| | | | | | 00.040 | SPUR TO US 50 | | | |
| | | | | | 00.040 | SPUR FR US 50 | | | |
| | | | | | 00.080 US 50 | OCEAN GATEWAY | | | |
| | | | | | 00.080 CO852 | PARSONSBURG RD (AHEAD) | | | |
| | | | | | 00.080 | STOP SIGN | | | |

*A,B = UNIMPROVED; C = GRADED & DRAINED; D,E = SOIL, GRAVEL, STONE; F,G = LOW TYPE BITUMINOUS
H,I = HIGH TYPE BITUMINOUS; J = CONCRETE; K = BRICK; L = BLOCK

STATE HIGHWAY LOCATION REFERENCE

COUNTY: WICOMICO
DISTRICT: 1
DATE: 12/31/13

ROUTE NUMBER: MD 992C
INVENTORY DIRECTION: EAST
ROUTE NAME: HARKINS LA

| STATE SYSTEM | FUNCTIONAL CLASS | MEDIAN TYPE | ACCESS CONTROL | NHS | MILEPOINT | MILEPOINT DESCRIPTION | MARKED LANES | SURFACE WIDTH/TYPE* | AADT |
|-----------------|------------------|--------------|----------------|---------|--------------|-----------------------|--------------|---------------------|------|
| STATE SECONDARY | R RUR LOCAL | NONE (UNDIV) | NONE | NOT NHS | 00.000 | | 2 | 16I | 0 |
| | | | | | 00.000 CO733 | SIXTY FOOT RD | | | |
| | | | | | 00.070 | ROAD END - FENCE | | | |

ROUTE NUMBER: MD 992D
INVENTORY DIRECTION: EAST
ROUTE NAME: NO NAME

| STATE SYSTEM | FUNCTIONAL CLASS | MEDIAN TYPE | ACCESS CONTROL | NHS | MILEPOINT | MILEPOINT DESCRIPTION | MARKED LANES | SURFACE WIDTH/TYPE* | AADT |
|-----------------|------------------|--------------|----------------|---------|-------------|-----------------------|--------------|---------------------|------|
| STATE SECONDARY | U RUR LOCAL | NONE (UNDIV) | NONE | NOT NHS | 00.000 | | 2 | 18I | 0 |
| | | | | | 00.000 MU 2 | FRIENDSHIP RD | | | |
| | | | | | 00.000 | STOP SIGN | | | |
| | | | | | 00.170 | DRAINAGE 48" CMP | | | |
| | | | | | 00.210 | ROAD END | | | |

ROUTE NUMBER: MD 992E
INVENTORY DIRECTION: EAST
ROUTE NAME: TANKARD RD

| STATE SYSTEM | FUNCTIONAL CLASS | MEDIAN TYPE | ACCESS CONTROL | NHS | MILEPOINT | MILEPOINT DESCRIPTION | MARKED LANES | SURFACE WIDTH/TYPE* | AADT |
|-----------------|------------------|--------------|----------------|---------|--------------|--------------------------|--------------|---------------------|------|
| STATE SECONDARY | R RUR LOCAL | NONE (UNDIV) | NONE | NOT NHS | 00.000 | | 2 | 18I | 0 |
| | | | | | 00.000 CO321 | WHITE RICHARDSON RD | | | |
| | | | | | 00.120 | DRAINAGE 36" CP | | | |
| | | | | | 00.190 | DRAINAGE 36" CP SQUASHED | | | |
| | | | | | 00.250 | DRAINAGE 36" CP | | | |
| | | | | | 00.370 | ROAD END | | | |

ROUTE NUMBER: US 13
INVENTORY DIRECTION: NORTH
ROUTE NAME: S FRUITLAND BLVD

| STATE SYSTEM | FUNCTIONAL CLASS | MEDIAN TYPE | ACCESS CONTROL | NHS | MILEPOINT | MILEPOINT DESCRIPTION | MARKED LANES | SURFACE WIDTH/TYPE* | AADT |
|---------------|------------------|------------------|----------------|-----|-----------|---------------------------------|--------------|---------------------|--------|
| STATE PRIMARY | R RUR OPA | POSITIVE BARRIER | PARTIAL | NHS | 00.000 | | 4 | 48I | 26,285 |
| | | | | | 00.000 | SOMERSET CO/L | | | |
| | | | | | 00.000 | STRUC #1900100 PASSERDYKE CREEK | | | |

*A,B = UNIMPROVED; C = GRADED & DRAINED; D,E = SOIL, GRAVEL, STONE; F,G = LOW TYPE BITUMINOUS
H,I = HIGH TYPE BITUMINOUS; J = CONCRETE; K = BRICK; L = BLOCK

STATE HIGHWAY ADMINISTRATION OF MARYLAND
HIGHWAY INFORMATION SERVICES DIVISION
DATA SUPPORT GROUP

STATE HIGHWAY LOCATION REFERENCE

COUNTY: WICOMICO
DISTRICT: 1
DATE: 12/31/13

ROUTE NUMBER: US 13 CONTINUED
INVENTORY DIRECTION: NORTH
ROUTE NAME: S FRUITLAND BLVD

| STATE SYSTEM | FUNCTIONAL CLASS | MEDIAN TYPE | ACCESS CONTROL | NHS | MILEPOINT | MILEPOINT DESCRIPTION | MARKED LANES | SURFACE WIDTH/TYPE* | AADT |
|------------------------|------------------|------------------------------|----------------|-----|-----------|--|--------------|---------------------|--------|
| STATE PRIMARY | R RUR OPA | POSITIVE BARRIER UNPROTECTED | PARTIAL | NHS | 00.010 | SIGN: WELCOME TO WICOMICO COUNTY | 4 | 48I | 26,285 |
| | | | | | 00.025 | | | | |
| | | | | | 00.220 | CO928 OLD EDEN RD | | | |
| | | | | | 00.220 | CO779 STOCKYARD RD | | | |
| | | | | | 00.220 | DIRECTIONAL CROSSOVER | | | |
| | | | | | 00.410 | MILE MARKER 27.0 | | | |
| | | | | | 00.450 | SPEED LIMIT 55 MPH | | | |
| | | POSITIVE BARRIER | | | 00.540 | | | | |
| | URB FRWY EXPWY | | FULL | | 00.550 | | | | 17,081 |
| NAME: SALISBURY BYPASS | | UNPROTECTED | | | 00.550 | US 13BU S FRUITLAND BLVD | | | |
| | | POSITIVE BARRIER | | | 00.590 | | | | |
| | | | | | 00.740 | | | | |
| | | | | | 00.820 | US 13BU S FRUITLAND BLVD (OUT OF SIGHT LA) | | | |
| | | | | | 00.980 | | 4 | 48J | |
| | | | | | 00.980 | BEGIN BRIDGE | | | |
| | | | | | 01.020 | US 13BU S FRUITLAND BLVD | | | |
| | | | | | 01.020 | STRUC #2204301 | | | |
| | | | | | 01.030 | R/R BALTO & EASTERN | | | |
| | | | | | 01.050 | | 4 | 48I | |
| | | | | | 01.050 | END BRIDGE | | | |
| | | UNPROTECTED | | | 01.127 | | | | |
| | | | | | 01.380 | SPEED LIMIT 65 MPH | | | |
| | | | | | 01.417 | MILE MARKER 28.0 | | | |
| | | | | | 01.920 | CROSSOVER - XO29 | | | |
| | | POSITIVE BARRIER | | | 02.135 | | | | |
| | | | | | 02.200 | | 4 | 48J | |
| | | | | | 02.200 | BEGIN BRIDGE | | | |
| | | | | | 02.210 | CO172 MEADOW BRIDGE RD | | | |
| | | | | | 02.210 | STRUC #2204201 | | | |
| | | | | | 02.220 | | 4 | 48I | |
| | | | | | 02.220 | END BRIDGE | | | |
| | | UNPROTECTED | | | 02.264 | | | | |
| | | | | | 02.420 | MILE MARKER 29.0 | | | |
| | | | | | 02.440 | RP 13- 6 RAMP 6 FR US 13 EB TO MD 513 SB | | | |

*A,B = UNIMPROVED; C = GRADED & DRAINED; D,E = SOIL, GRAVEL, STONE; F,G = LOW TYPE BITUMINOUS
H,I = HIGH TYPE BITUMINOUS; J = CONCRETE; K = BRICK; L = BLOCK

STATE HIGHWAY ADMINISTRATION OF MARYLAND
HIGHWAY INFORMATION SERVICES DIVISION
DATA SUPPORT GROUP

STATE HIGHWAY LOCATION REFERENCE

COUNTY: WICOMICO
DISTRICT: 1
DATE: 12/31/13

ROUTE NUMBER: US 13 CONTINUED
INVENTORY DIRECTION: NORTH
ROUTE NAME: SALISBURY BYPASS

| STATE SYSTEM | FUNCTIONAL CLASS | MEDIAN TYPE | ACCESS CONTROL | NHS | MILEPOINT | MILEPOINT DESCRIPTION | MARKED LANES | SURFACE WIDTH/TYPE* | AADT |
|---------------|------------------|---------------------------------|----------------|-----|-----------------|---------------------------------|--------------|---------------------|--------|
| STATE PRIMARY | R URB FRWY EXPWY | UNPROTECTED POSITIVE BARRIER | FULL | NHS | 02.440 RP 13- 8 | RAMP 8 FR MD 513 SB TO US 13 WB | 4 | 48I | 17,081 |
| | | | | | 02.686 | | | | |
| | | | | | 02.730 | | | | 24,181 |
| | | | | | 02.730 MD513 | ST LUKES RD | | | |
| | | | | | 02.730 | STRUC #22041 | | | |
| | | UNPROTECTED | | | 02.760 | | | | |
| | | | | | 03.010 RP 13- 2 | RAMP 2 FR US 13 WB TO MD 513 NB | | | |
| | | | | | 03.060 RP 13- 4 | RAMP 4 FR MD 513 NB TO US 13 EB | | | |
| | | | | | 03.320 | DRAINAGE STRUC #22058X0 | | | |
| | | | | | 03.440 | MILE MARKER 30.0 | | | |
| | | | | | 03.440 | SPEED LIMIT 65 MPH | | | |
| | | | | | 03.690 | DRAINAGE STRUC #22059X0 | | | |
| | | | | | 03.980 | CROSSOVER - XO28 | | | |
| | | POSITIVE BARRIER | | | 04.080 | | | | |
| | | | | | 04.140 CO212 | COULBOURN MILL RD | | | |
| | | | | | 04.140 | STRUC #22037 | | | |
| | | UNPROTECTED | | | 04.175 | | | | |
| | | | | | 04.340 | DRAINAGE STRUC #22057X0 | | | |
| | | | | | 04.485 | MILE MARKER 31.0 | | | |
| | | | | | 05.130 RP 13- 8 | RAMP 8 FR MD 12 SB TO US 13 WB | | | |
| | | POSITIVE BARRIER | | | 05.300 | | | | |
| | | | | | 05.300 RP 13- 5 | RAMP 5 FR MD 12 SB TO US 13 EB | | | |
| | | | | | 05.330 | | 4 | 48J | |
| | | | | | 05.330 | BEGIN BRIDGE | | | |
| | | | | | 05.350 | | | | 25,341 |
| | | | | | 05.350 | STRUC #2204001 | | | |
| | | | | | 05.350 MD 12 | SNOW HILL RD | | | |
| | | | | | 05.370 | | 4 | 48I | |
| | | | | | 05.370 | END BRIDGE | | | |
| | | UNPROTECTED | | | 05.380 | | | | |
| | | | | | 05.380 RP 13- 3 | RAMP 3 FR US 13 EB TO MD 12 NB | | | |
| | | | | | 05.438 | MILE MARKER 32.0 | | | |
| | | | | | 05.580 RP 13- 2 | RAMP 2 FR US 13 WB TO MD 12 NB | | | |
| | | | | | 05.700 RP 13- 4 | RAMP 4 FR MD 12 NB TO US 13 EB | | | |
| | | | | | 06.218 | DRAINAGE STRUC #22060X0 | | | |

*A,B = UNIMPROVED; C = GRADED & DRAINED; D,E = SOIL,GRAVEL,STONE; F,G = LOW TYPE BITUMINOUS
H,I = HIGH TYPE BITUMINOUS; J = CONCRETE; K = BRICK; L = BLOCK

STATE HIGHWAY LOCATION REFERENCE

COUNTY: WICOMICO
DISTRICT: 1
DATE: 12/31/13

ROUTE NUMBER: US 13 CONTINUED
INVENTORY DIRECTION: NORTH
ROUTE NAME: SALISBURY BYPASS

| STATE SYSTEM | FUNCTIONAL CLASS | MEDIAN TYPE | ACCESS CONTROL | NHS | MILEPOINT | MILEPOINT DESCRIPTION | MARKED LANES | SURFACE WIDTH/TYPE* | AADT |
|---------------|------------------|------------------|----------------|-----|-----------|---|--------------|---------------------|--------|
| STATE PRIMARY | R URB FRWY EXPWY | UNPROTECTED | FULL | NHS | 06.450 | MILE MARKER 33.0 | 4 | 48I | 25,341 |
| | | POSITIVE BARRIER | | | 06.545 | | | | |
| | | | | | 06.610 | STRUC #22035 | | | |
| | | | | | 06.610 | CO243 JOHNSON RD | | | |
| | | UNPROTECTED | | | 06.645 | | | | |
| | | | | | 06.740 | DRAINAGE STRUC #22061X0 | | | |
| | | POSITIVE BARRIER | | | 06.800 | | | | |
| | | UNPROTECTED | | | 06.906 | | | | |
| | | | | | 06.980 | CROSSOVER - XO7 | | | |
| | | | | | 07.000 | DRAINAGE 60" CP D-9' | | | |
| | | POSITIVE BARRIER | | | 07.400 | | | | |
| | | | | | 07.440 | | 4 | 48J | |
| | | | | | 07.440 | BEGIN BRIDGE | | | |
| | | | | | 07.450 | STRUC #2203601 PARKER POND | | | |
| | | | | | 07.460 | | 4 | 48I | |
| | | | | | 07.460 | END BRIDGE | | | |
| | | | | | 07.480 | MILE MARKER 34.0 | | | |
| | | UNPROTECTED | | | 07.493 | | | | |
| | | POSITIVE BARRIER | | | 07.800 | | | | |
| | | | | | 07.860 | | 4 | 48J | |
| | | | | | 07.860 | BEGIN BRIDGE | | | |
| | | | | | 07.870 | MD350 MT HERMON RD | | | |
| | | | | | 07.870 | STRUC #2202401 | | | |
| | | | | | 07.880 | | 4 | 48I | |
| | | | | | 07.880 | END BRIDGE | | | |
| | | UNPROTECTED | | | 07.920 | | | | |
| | U | | | | 08.270 | IN CORP LMTS SALISBURY | | | |
| | | | | | 08.300 | RP 13- 6 RAMP 6 FR US 50BU EB TO US 13 SB | | | |
| | | POSITIVE BARRIER | | | 08.310 | | | | |
| | | | | | 08.370 | RP 13- 4 RAMP 4 FR US 13 NB TO US 50 EB | | | |
| | | UNPROTECTED | | | 08.410 | | | | |
| | | | | | 08.480 | MILE MARKER 35.0 | | | |
| | | POSITIVE BARRIER | | | 08.490 | | | | |
| | | UNPROTECTED | | | 08.615 | | | | |
| | | POSITIVE BARRIER | | | 08.650 | | | | |

*A,B = UNIMPROVED; C = GRADED & DRAINED; D,E = SOIL, GRAVEL, STONE; F,G = LOW TYPE BITUMINOUS
H,I = HIGH TYPE BITUMINOUS; J = CONCRETE; K = BRICK; L = BLOCK

STATE HIGHWAY ADMINISTRATION OF MARYLAND
HIGHWAY INFORMATION SERVICES DIVISION
DATA SUPPORT GROUP

STATE HIGHWAY LOCATION REFERENCE

COUNTY: WICOMICO
DISTRICT: 1
DATE: 12/31/13

ROUTE NUMBER: US 13 CONTINUED
INVENTORY DIRECTION: NORTH
ROUTE NAME: SALISBURY BYPASS

| STATE SYSTEM | FUNCTIONAL CLASS | MEDIAN TYPE | ACCESS CONTROL | NHS | MILEPOINT | MILEPOINT DESCRIPTION | MARKED LANES | SURFACE WIDTH/TYPE* | AADT |
|---------------|------------------|------------------|----------------|-----|-----------------|--------------------------------------|--------------|---------------------|--------|
| STATE PRIMARY | U URB FRWY EXPWY | POSITIVE BARRIER | FULL | NHS | 08.680 | WEATHER STATION | 4 | 48I | 25,341 |
| | | | | | 08.680 RP 13- 5 | RAMP 5 FR US 13 SB TO US 50BU EB | | | |
| | | | | | 08.710 | | 4 | 48J | |
| | | | | | 08.710 | BEGIN BRIDGE | | | |
| | R | | | | 08.740 | | | | 37,741 |
| | | | | | 08.740 | STRUC #2203301 | | | |
| | | | | | 08.740 US 50BU | E SALISBURY PKWY | | | |
| | | | | | 08.740 | EXIT #35 | | | |
| | | | | | 08.740 US 50 | OCEAN GATEWAY | | | |
| | | | | | 08.740 | OUT CORP LMTS SALISBURY | | | |
| | | | | | 08.780 | | 4 | 48I | |
| | | | | | 08.780 | END BRIDGE | | | |
| | | | | | 08.790 RP 13- 1 | RAMP 1 FR US 13/US 50 NB TO US 50 WB | | | |
| | | UNPROTECTED | | | 08.810 | | | | |
| | | POSITIVE BARRIER | | | 08.830 | | | | |
| | | | | | 08.960 RP 13- 8 | RAMP 8 FR US 13/50 SB TO US 50BU WB | | | |
| | | | | | 09.070 RP 13- 2 | RAMP 2 FR US 50 WB TO US 13/US 50 NB | | | |
| | | | | | 09.100 | BEGIN BRIDGE | | | |
| | | | | | 09.110 MD346 | OLD OCEAN CITY RD | | | |
| | | | | | 09.110 | STRUC #2203201 | | | |
| | | | | | 09.130 | END BRIDGE | | | |
| | | UNPROTECTED | | | 09.165 | | | | |
| | | POSITIVE BARRIER | | | 09.430 | | | | |
| | | | | | 09.470 | MILE MARKER 36.0 | | | |
| | | | | | 09.490 | | 4 | 48J | |
| | | | | | 09.490 | BEGIN BRIDGE | | | |
| | | | | | 09.500 | R/R #CR 530 466 F | | | |
| | | | | | 09.500 | STRUC #2203101 | | | |
| | | | | | 09.520 | | 4 | 48I | |
| | | | | | 09.520 | END BRIDGE | | | |
| | | UNPROTECTED | | | 09.560 | | | | |
| | | | | | 09.805 | MILE MARKER 114.0 (US 50) | | | |
| | | | | | 09.960 | CROSSOVER - XO1 | | | |
| | | | | | 10.280 | DRAINAGE STRUC #22062X0 | | | |
| | | POSITIVE BARRIER | | | 10.420 | | | | |

*A,B = UNIMPROVED; C = GRADED & DRAINED; D,E = SOIL, GRAVEL, STONE; F,G = LOW TYPE BITUMINOUS
H,I = HIGH TYPE BITUMINOUS; J = CONCRETE; K = BRICK; L = BLOCK

STATE HIGHWAY ADMINISTRATION OF MARYLAND
HIGHWAY INFORMATION SERVICES DIVISION
DATA SUPPORT GROUP

STATE HIGHWAY LOCATION REFERENCE

COUNTY: WICOMICO
DISTRICT: 1
DATE: 12/31/13

ROUTE NUMBER: US 13 CONTINUED
INVENTORY DIRECTION: NORTH
ROUTE NAME: SALISBURY BYPASS

| STATE SYSTEM | FUNCTIONAL CLASS | MEDIAN TYPE | ACCESS CONTROL | NHS | MILEPOINT | MILEPOINT DESCRIPTION | MARKED LANES | SURFACE WIDTH/TYPE* | AADT |
|------------------------|------------------|------------------------------|----------------|-----|-----------|---|--------------|---------------------|--------|
| STATE PRIMARY | R URB FRWY EXPWY | POSITIVE BARRIER UNPROTECTED | FULL | NHS | 10.491 | MILE MARKER 37.0 (US 13) | 4 | 48I | 37,741 |
| | | | | | 10.596 | | | | |
| | | | | | 10.817 | MILE MARKER 113.0 (US 50) | | | |
| | | POSITIVE BARRIER UNPROTECTED | | | 11.127 | | | | |
| | | UNPROTECTED | | | 11.210 | | | | |
| | | POSITIVE BARRIER | | | 11.320 | | | | |
| | | | | | 11.366 | CO406 ZION RD | | | |
| | | | | | 11.366 | STRUC #22034 | | | |
| | | UNPROTECTED | | | 11.410 | | | | |
| | | | | | 11.458 | DRAINAGE STRUC #22063X0 | | | |
| | | | | | 11.481 | CROSSOVER - XO27 | | | |
| | | | | | 11.490 | RP 13- 2 RAMP 2 FR US 13/US 50 WB TO US 13 NB | | | |
| | | | | | 11.490 | RP 13- 5 RAMP 5 FR US 13 SB TO US 13/US 50 EB | | | |
| | | | | | 11.510 | MILE MARKER 38.0 | | | |
| | U | POSITIVE BARRIER | | | 11.746 | | | | |
| | | | | | 11.784 | RP 13- 3 RAMP 3 FR US 13/US 50 EB TO US 13 NB | | | |
| | | | | | 11.800 | BEGIN BRIDGE | | | |
| | URB OPA | CURBED | NONE | | 11.832 | | 5 | 60I | 37,105 |
| NAME: N SALISBURY BLVD | | | | | 11.832 | STRUC #22053 | | | |
| | | | | | 11.832 | EXIT #38 | | | |
| | | | | | 11.832 | US 13BU N SALISBURY BLVD (BACK) | | | |
| | | | | | 11.832 | US 50 OCEAN GATEWAY (WB/L) | | | |
| | | | | | 11.832 | IN CORP LMTS SALISBURY | | | |
| | | | | | 11.871 | | | | |
| | | | | | 11.871 | RP 13- 7 RAMP 7 FR RAMP 2 (FR US13 WB) TO US 13BU | | | |
| | | | | | 11.871 | TRAFFIC SIGNAL | | | |
| | | | | | 11.871 | DIRECTIONAL CROSSOVER | | | |
| | | | | | 11.941 | RP 13- 2 RAMP 2 FR US 13/US 50 WB TO US 13 NB | | | |
| | | | | | 12.059 | | 6 | 72I | |
| | | | | | 12.099 | | 7 | 84I | |
| | | | | | 12.099 | RP 13- 5 RAMP 5 FR US 13 SB TO US 13/US 50 EB | | | |
| | | | | | 12.130 | SPUR TO CENTRE RD - SP134 | | | |
| | R | POSITIVE BARRIER | | | 12.150 | | 6 | 72I | |
| | | | | | 12.150 | MU465 CENTRE RD | | | |

*A,B = UNIMPROVED; C = GRADED & DRAINED; D,E = SOIL, GRAVEL, STONE; F,G = LOW TYPE BITUMINOUS
H,I = HIGH TYPE BITUMINOUS; J = CONCRETE; K = BRICK; L = BLOCK

STATE HIGHWAY ADMINISTRATION OF MARYLAND
HIGHWAY INFORMATION SERVICES DIVISION
DATA SUPPORT GROUP

STATE HIGHWAY LOCATION REFERENCE

COUNTY: WICOMICO
DISTRICT: 1
DATE: 12/31/13

ROUTE NUMBER: US 13 CONTINUED
INVENTORY DIRECTION: NORTH
ROUTE NAME: N SALISBURY BLVD

| STATE SYSTEM | FUNCTIONAL CLASS | MEDIAN TYPE | ACCESS CONTROL | NHS | MILEPOINT | MILEPOINT DESCRIPTION | MARKED LANES | SURFACE WIDTH/TYPE* | AADT |
|---------------|------------------|------------------|----------------|-----|---------------|---------------------------|--------------|---------------------|--------|
| STATE PRIMARY | R URB OPA | POSITIVE BARRIER | NONE | NHS | 12.150 | TRAFFIC SIGNAL | 6 | 72I | 37,105 |
| | | | | | 12.150 | CROSSOVER | | | |
| | | | | | 12.150 | CENTRE RD | | | |
| | | | | | 12.250 OP125 | CLOVER ST | | | |
| | | | | | 12.290 OP 69 | DOVE ST | | | |
| | | | | | 12.300 OP126 | EDEN ST | | | |
| | | | | | 12.370 | DIRECTIONAL CROSSOVER | | | |
| | | | | | 12.380 OP 10 | W RUARK DR | | | |
| | | | | | 12.380 OP908 | E RUARK DR | | | |
| | | | | | 12.380 | DIRECTIONAL CROSSOVER | | | |
| | | | | | 12.398 | SPEED LIMIT 45 MPH | | | |
| | U | UNPROTECTED | | | 12.540 | | | | |
| | | | | | 12.550 MU3070 | N ZION RD | | | |
| | | | | | 12.560 | MILE MARKER 39.0 | | | |
| | | | | | 12.590 | SPUR TO N ZION RD - SP167 | | | |
| | | | | | 12.650 CO416 | NAYLOR MILL RD | | | |
| | | | | | 12.650 MU1897 | E NAYLOR MILL RD | | | |
| | | | | | 12.650 | TRAFFIC SIGNAL | | | |
| | | | | | 12.650 | CROSSOVER | | | |
| | | | | | 12.700 | SPEED LIMIT 50 MPH | | | |
| | R | | | | 12.770 | OUT CORP LMTS SALISBURY | | | |
| | | CURBED | | | 12.790 | | | | |
| | | | | | 12.790 | DIRECTIONAL CROSSOVER | | | |
| | | POSITIVE BARRIER | | | 12.824 | | | | |
| | | | | | 12.824 | DIRECTIONAL CROSSOVER | | | |
| | | UNPROTECTED | | | 12.915 | | | | |
| | | | | | 12.960 | | 5 | 72I | |
| | | | | | 13.010 MU1135 | HAMPSHIRE RD | | | |
| | | | | | 13.080 | | 6 | 72I | |
| | | | | | 13.080 MU1947 | NORTH POINTE DR | | | |
| | | | | | 13.080 | TRAFFIC SIGNAL | | | |
| | | POSITIVE BARRIER | | | 13.110 | | | | |
| | | UNPROTECTED | | | 13.180 | | | | |
| | | | | | 13.230 MU3095 | OLIPHANT DR | | | |
| | | | | | 13.230 | DIRECTIONAL CROSSOVER | | | |

*A,B = UNIMPROVED; C = GRADED & DRAINED; D,E = SOIL,GRAVEL,STONE; F,G = LOW TYPE BITUMINOUS
H,I = HIGH TYPE BITUMINOUS; J = CONCRETE; K= BRICK; L = BLOCK

STATE HIGHWAY LOCATION REFERENCE

COUNTY: WICOMICO
DISTRICT: 1
DATE: 12/31/13

ROUTE NUMBER: US 13 CONTINUED
INVENTORY DIRECTION: NORTH
ROUTE NAME: N SALISBURY BLVD

| STATE SYSTEM | FUNCTIONAL CLASS | MEDIAN TYPE | ACCESS CONTROL | NHS | MILEPOINT | MILEPOINT DESCRIPTION | MARKED LANES | SURFACE WIDTH/TYPE* | AADT |
|-----------------|------------------|------------------|----------------|-----|---------------|--------------------------------------|--------------|---------------------|--------|
| STATE PRIMARY | R URB OPA | UNPROTECTED | NONE | NHS | 13.410 | MD STATE POLICE BARRACKS "E" | 6 | 72I | 37,105 |
| | | | | | 13.430 CO330 | DAGSBORO RD | | | |
| | | | | | 13.430 MU735 | W DAGSBORO RD | | | |
| | | | | | 13.430 | CROSSOVER | | | |
| | | | | | 13.430 | TRAFFIC SIGNAL | | | |
| | | | | | 13.500 CO553 | LEONARDS MILL POND RD | | | |
| | | | | | 13.530 | MILE MARKER 40.0 | | | |
| | | POSITIVE BARRIER | | | 13.540 | | | | |
| | | | | | 13.590 | SIGN: WELCOME TO DELMAR | | | |
| | | | | | 13.600 | | 6 | 72I | |
| | | | | | 13.600 | BEGIN BRIDGE | | | |
| NAME: OCEAN HWY | | | | | 13.610 | STRUC #2200201 LEONARD POND RUN | | | |
| | | | | | 13.620 | | 6 | 72I | |
| | | | | | 13.620 | END BRIDGE | | | |
| | | | | | 13.640 | ATR STATION #0009 (CABINET NB/L) | | | |
| | | | | | 13.660 | | 5 | 60I | |
| | | | | | 13.660 CO612 | MALLARD DR | | | |
| | | UNPROTECTED | | | 13.670 | | | | |
| | | | | | 13.700 | | 4 | 48I | |
| | | | | | 13.700 CO1186 | TOURIST CENTER | | | |
| | | | | | 13.700 | CROSSOVER | | | |
| | | | | | 13.790 | MD STATE POLICE WEIGH STATION (SB/L) | | | |
| | | | | | 13.790 | MD STATE POLICE WEIGH STATION (NB/L) | | | |
| | U | | | | 13.910 | IN CORP LMTS DELMAR | | | |
| | | | | | 14.000 | SPUR FR MD 675B - SP151 | | | |
| | | | | | 14.010 | | | | 30,801 |
| | | | | | 14.010 MD675B | BI STATE BLVD | | | |
| | | | | | 14.010 OP958 | WINNER BLVD | | | |
| | | | | | 14.010 | TRAFFIC SIGNAL | | | |
| | | | | | 14.010 | CROSSOVER | | | |
| | | | | | 14.020 | SPUR TO MD 675B - SP56 | | | |
| | | | | | 14.020 | SPUR FR WINNER BLVD | | | |
| | | | | | 14.160 | CROSSOVER - XO8 | | | |
| | | | | | 14.276 | SPEED LIMIT 55 MPH | | | |

*A,B = UNIMPROVED; C = GRADED & DRAINED; D,E = SOIL, GRAVEL, STONE; F,G = LOW TYPE BITUMINOUS
H,I = HIGH TYPE BITUMINOUS; J = CONCRETE; K = BRICK; L = BLOCK

STATE HIGHWAY ADMINISTRATION OF MARYLAND
HIGHWAY INFORMATION SERVICES DIVISION
DATA SUPPORT GROUP

STATE HIGHWAY LOCATION REFERENCE

COUNTY: WICOMICO

DISTRICT: 1

DATE: 12/31/13

ROUTE NUMBER: US 13 CONTINUED

INVENTORY DIRECTION: NORTH

ROUTE NAME: OCEAN HWY

| STATE SYSTEM | FUNCTIONAL CLASS | MEDIAN TYPE | ACCESS CONTROL | NHS | MILEPOINT | MILEPOINT DESCRIPTION | MARKED LANES | SURFACE WIDTH/TYPE* | AADT |
|---------------|------------------|-------------|----------------|-----|--------------|-----------------------------|--------------|---------------------|--------|
| STATE PRIMARY | U URB OPA | UNPROTECTED | NONE | NHS | 14.490 CO398 | STAGE RD | 4 | 48I | 30,801 |
| | R | | | | 14.560 | MILE MARKER 41.0 | | | |
| | | | | | 14.720 | OUT CORP LMTS DELMAR | | | |
| | | | | | 14.770 | DIRECTIONAL CROSSOVER | | | |
| | U | | | | 14.770 MU206 | LIGHTHOUSE SQUARE DR | | | |
| | | | | | 15.150 | IN CORP LMTS DELMAR | | | |
| | R | | | | 15.160 MU 70 | FOSKEY LA | | | |
| | | | | | 15.170 | OUT CORP LMTS DELMAR | | | |
| | | | | | 15.485 | SIGN: MARYLAND WELCOMES YOU | | | |
| | | | | | 15.580 CO656 | WALNUT ST | | | |
| | | | | | 15.580 | MILE MARKER 42.0 | | | |
| | | | | | 15.650 CO527 | PINE ST | | | |
| | | | | | 15.720 CO528 | CHESTNUT ST | | | |
| | | | | | 15.720 | DIRECTIONAL CROSSOVER | | | |
| | U | | | | 15.850 | IN CORP LMTS DELMAR | | | |
| | | | | | 15.850 | SPUR TO MD 54 - SP27 | | | |
| | | | | | 15.850 | SPUR FR MD 54 - SP48 | | | |
| | | | | | 15.890 | TRAFFIC SIGNAL | | | |
| | | | | | 15.890 MD 54 | E LINE RD (DEL MAINT) | | | |
| | | | | | 15.890 | DELAWARE ST/L | | | |

ROUTE NUMBER: US 13A

INVENTORY DIRECTION: NORTH

ROUTE NAME: CAMDEN AVE

| STATE SYSTEM | FUNCTIONAL CLASS | MEDIAN TYPE | ACCESS CONTROL | NHS | MILEPOINT | MILEPOINT DESCRIPTION | MARKED LANES | SURFACE WIDTH/TYPE* | AADT |
|-----------------|------------------|-------------|----------------|---------|----------------|------------------------------------|--------------|---------------------|-------|
| STATE SECONDARY | U URB MINOR ART | CURBED | NONE | NOT NHS | 00.000 | | 2 | 34I | 1,470 |
| | | | | | 00.000 CO629 | CROWN RD (BACK) | | | |
| | | | | | 00.000 US 13BU | S FRUITLAND BLVD | | | |
| | | | | | 00.000 | STOP SIGN | | | |
| | | | | | 00.000 US 13BU | S FRUITLAND BLVD (OUT OF SIGHT LA) | | | |
| | | | | | 00.020 | SPUR FR US 13BU - SP26 | | | |
| | | | | | 00.020 | SPUR TO US 13BU - SP132 | | | |
| | | | | | 00.030 CO728 | DISHAROON RD | | | |
| | | | | | 00.030 MU 38 | S CAMDEN AVE | | | |

*A,B = UNIMPROVED; C = GRADED & DRAINED; D,E = SOIL, GRAVEL, STONE; F,G = LOW TYPE BITUMINOUS
H,I = HIGH TYPE BITUMINOUS; J = CONCRETE; K = BRICK; L = BLOCK

STATE HIGHWAY ADMINISTRATION OF MARYLAND
HIGHWAY INFORMATION SERVICES DIVISION
DATA SUPPORT GROUP

STATE HIGHWAY LOCATION REFERENCE

COUNTY: WICOMICO
DISTRICT: 1
DATE: 12/31/13

ROUTE NUMBER: US 13BU
INVENTORY DIRECTION: NORTH
ROUTE NAME: S FRUITLAND BLVD

| STATE SYSTEM | FUNCTIONAL CLASS | MEDIAN TYPE | ACCESS CONTROL | NHS | MILEPOINT | MILEPOINT DESCRIPTION | MARKED LANES | SURFACE WIDTH/TYPE* | AADT |
|-----------------|------------------|------------------|----------------|---------|----------------|------------------------------------|--------------|---------------------|--------|
| STATE SECONDARY | R RUR MINOR ART | POSITIVE BARRIER | PARTIAL | NOT NHS | 00.000 | | 2 | 28I | 12,090 |
| | | | | | 00.000 US 13 | SALISBURY BYPASS | | | |
| | | | | | 00.070 | | 2 | 36I | |
| | | | | | 00.120 | | 3 | 40I | |
| | | | | | 00.290 | US 13BU SB/L END OF INVENTORY | | | |
| | URB OPA | | | NHS | 00.430 | | | | |
| | | | | | 00.430 US 13 | SALISBURY BYPASS | | | |
| | | | | | 00.430 | STRUC #2204301 | | | |
| | | | | | 00.440 US 13 | S FRUITLAND BLVD (SB/L) | | | |
| | | | | | 00.440 | STRUC #2204302 | | | |
| | | UNPROTECTED | | | 00.560 | | | | |
| | | | | | 00.710 | | 3 | 48I | |
| | U | | NONE | | 00.830 | | 4 | 48I | |
| | | | | | 00.830 | IN CORP LMTS FRUITLAND | | | |
| | | | | | 00.860 | SPUR FR US 13A - SP132 | | | |
| | | | | | 00.870 CO629 | CROWN RD | | | |
| | | | | | 00.870 | CROSSOVER | | | |
| | | | | | 00.870 US 13A | CAMDEN AVE | | | |
| | | | | | 00.870 US 13BU | S FRUITLAND BLVD (OUT OF SIGHT LA) | | | |
| | | | | | 00.890 | SPUR TO US 13A - SP26 | | | |
| | | | | | 00.890 US 13A | CAMDEN AVE (SB/L) | | | |
| | | | | | 01.200 | CROSSOVER - XO30 | | | |
| | | | | | 01.260 | SPEED LIMIT 45 MPH | | | |
| | | | | | 01.520 MU110 | S DIVISION ST | | | |
| | | | | | 01.520 | CROSSOVER | | | |
| | | | | | 01.572 | SIGN: WELCOME TO FRUITLAND | | | |
| | | | | | 01.632 OP956 | WARREN ST | | | |
| | | | | | 01.660 | SPUR TO WARREN ST - SP89 | | | |
| | | | | | 01.780 MU365 | WASHINGTON ST | | | |
| | | | | | 01.780 | CROSSOVER | | | |
| | | | | | 01.860 MU 25 | BROADWAY | | | |
| | | | | | 01.860 | CROSSOVER | | | |
| | | | | | 01.910 MU131 | S DULANY AVE | | | |
| | | | | | 02.010 MU350 | STATON ST | | | |

*A,B = UNIMPROVED; C = GRADED & DRAINED; D,E = SOIL, GRAVEL, STONE; F,G = LOW TYPE BITUMINOUS
H,I = HIGH TYPE BITUMINOUS; J = CONCRETE; K = BRICK; L = BLOCK

STATE HIGHWAY LOCATION REFERENCE

COUNTY: WICOMICO
DISTRICT: 1
DATE: 12/31/13

ROUTE NUMBER: US 13BU CONTINUED
INVENTORY DIRECTION: NORTH
ROUTE NAME: S FRUITLAND BLVD

| STATE SYSTEM | FUNCTIONAL CLASS | MEDIAN TYPE | ACCESS CONTROL | NHS | MILEPOINT | MILEPOINT DESCRIPTION | MARKED LANES | SURFACE WIDTH/TYPE* | AADT |
|------------------------|------------------|------------------|----------------|-----|--------------|------------------------------|--------------|---------------------|--------|
| STATE SECONDARY | U URB OPA | UNPROTECTED | NONE | NHS | 02.010 | CROSSOVER | 4 | 48I | 12,090 |
| | | | | | 02.060 | SPUR TO E MAIN ST - SP93 | | | |
| | | | | | 02.060 | SPUR FR W MAIN ST - SP64 | | | |
| | | | | | 02.080 | | | | 18,471 |
| NAME: N FRUITLAND BLVD | | | | | 02.080 MU190 | W MAIN ST | | | |
| | | | | | 02.080 | TRAFFIC SIGNAL | | | |
| | | | | | 02.080 | CROSSOVER | | | |
| | | | | | 02.080 MU195 | E MAIN ST | | | |
| | | | | | 02.100 | SPUR FR E MAIN ST - SP44 | | | |
| | | | | | 02.110 | SPUR TO W MAIN ST - SP69 | | | |
| | | | | | 02.210 MU160 | HAYWARD AVE | | | |
| | | | | | 02.210 | CROSSOVER | | | |
| | | | | | 02.440 MU100 | CLYDE AVE | | | |
| | | | | | 02.440 | CROSSOVER | | | |
| | | | | | 02.610 | SPUR TO CEDAR LA - SP204 | | | |
| | | | | | 02.640 | | | | 22,561 |
| | | | | | 02.640 MU 55 | CEDAR LA | | | |
| | | | | | 02.640 MD513 | E CEDAR LA | | | |
| | | | | | 02.640 | CROSSOVER | | | |
| | | | | | 02.640 | TRAFFIC SIGNAL | | | |
| | | | | | 02.650 | SPUR FR MD 513 | | | |
| | | | | | 02.825 | SPUR TO POLLITT DR | | | |
| | | | | | 02.840 | POLLITT DR (ENT TO WAL-MART) | | | |
| | | | | | 02.840 | CROSSOVER - XO31 | | | |
| | | | | | 02.840 | TRAFFIC SIGNAL | | | |
| | | | | | 02.850 | SPUR FR POLITT DR | | | |
| | | POSITIVE BARRIER | | | 02.940 | | | | |
| | | | | | 02.983 | SIGN: WELCOME TO SALISBURY | | | |
| | R | | | | 02.990 | | 4 | 48J | |
| | | | | | 02.990 | OUT CORP LMTS FRUITLAND | | | |
| | | | | | 02.990 | BEGIN BRIDGE | | | |
| NAME: S SALISBURY BLVD | | | | | 03.020 | STRUC #2200501 TONYTANK POND | | | |
| | U | | | | 03.030 | | 4 | 48I | |
| | | | | | 03.030 | IN CORP LMTS SALISBURY | | | |

*A,B = UNIMPROVED; C = GRADED & DRAINED; D,E = SOIL,GRAVEL,STONE; F,G = LOW TYPE BITUMINOUS
H,I = HIGH TYPE BITUMINOUS; J = CONCRETE; K = BRICK; L = BLOCK

STATE HIGHWAY ADMINISTRATION OF MARYLAND
HIGHWAY INFORMATION SERVICES DIVISION
DATA SUPPORT GROUP

STATE HIGHWAY LOCATION REFERENCE

COUNTY: WICOMICO
DISTRICT: 1
DATE: 12/31/13

ROUTE NUMBER: US 13BU CONTINUED
INVENTORY DIRECTION: NORTH
ROUTE NAME: S SALISBURY BLVD

| STATE SYSTEM | FUNCTIONAL CLASS | MEDIAN TYPE | ACCESS CONTROL | NHS | MILEPOINT | MILEPOINT DESCRIPTION | MARKED LANES | SURFACE WIDTH/TYPER* | AADT |
|-----------------|------------------|--------------------|----------------|-----|---------------|----------------------------------|--------------|----------------------|--------|
| STATE SECONDARY | U URB OPA | POSITIVE BARRIER | NONE | NHS | 03.030 | END BRIDGE | 4 | 48I | 22,561 |
| | R | UNPROTECTED | | | 03.067 | SIGN: BIKE ROUTE | | | |
| | | | | | 03.090 | | | | |
| | | | | | 03.090 | OUT CORP LMTS SALISBURY | | | |
| | | | | | 03.260 CO222 | KAY AVE | | | |
| | | | | | 03.275 | DIRECTIONAL CROSSOVER | | | |
| | | | | | 03.280 | SPUR FR CANAL PARK DR | | | |
| | | | | | 03.290 MU385 | CANAL PARK DR | | | |
| | | | | | 03.290 | DIRECTIONAL CROSSOVER | | | |
| | | | | | 03.340 | SPEED LIMIT 35 MPH | | | |
| | | | | | 03.450 CO156 | PINE BLUFF RD | | | |
| | | | | | 03.450 | TRAFFIC SIGNAL | | | |
| | | | | | 03.450 | CROSSOVER | | | |
| | | | | | 03.490 MU1775 | MILFORD ST | | | |
| | | | | | 03.490 | DIRECTIONAL CROSSOVER | | | |
| | | | | | 03.640 CO183 | DOGWOOD DR | | | |
| | | | | | 03.640 | CROSSOVER - XO6 | | | |
| | | | | | 03.640 | TRAFFIC SIGNAL | | | |
| | | | | | 03.790 | CROSSOVER | | | |
| | | | | | 03.860 | PEDESTRIAN TUNNEL STRUC #22028X0 | | | |
| | | | | | 03.860 | SALISBURY UNIVERSITY | | | |
| | | | | | 03.870 MU122 | BATEMAN ST | | | |
| | | | | | 03.870 | CROSSOVER | | | |
| | | | | | 03.870 | TRAFFIC SIGNAL | | | |
| | | | | | 04.030 | IN CORP LMTS SALISBURY | | | |
| | | CURBED | | | 04.040 | | | | |
| | | | | | 04.040 SR 13 | SALISBURY COLLEGE RD | | | |
| | | | | | 04.040 | CROSSOVER | | | |
| | | | | | 04.068 | SPEED LIMIT 35 MPH | | | |
| | U | | | | 04.150 | SPUR FR W COLLEGE AVE - SP193 | | | |
| | | | | | 04.160 | SPUR TO W COLLEGE AVE - SP159 | | | |
| | | NONE (UNDIV) | | | 04.170 | | 4 | 46I | |
| | | | | | 04.170 MU631 | W COLLEGE AVE | | | |
| | | | | | 04.170 | TRAFFIC SIGNAL | | | |
| | | CENTER TLA (UNDIV) | | | 04.230 | | | | |

*A,B = UNIMPROVED; C = GRADED & DRAINED; D,E = SOIL, GRAVEL, STONE; F,G = LOW TYPE BITUMINOUS
H,I = HIGH TYPE BITUMINOUS; J = CONCRETE; K = BRICK; L = BLOCK

STATE HIGHWAY ADMINISTRATION OF MARYLAND
HIGHWAY INFORMATION SERVICES DIVISION
DATA SUPPORT GROUP

STATE HIGHWAY LOCATION REFERENCE

COUNTY: WICOMICO
DISTRICT: 1
DATE: 12/31/13

ROUTE NUMBER: US 13BU CONTINUED
INVENTORY DIRECTION: NORTH
ROUTE NAME: S SALISBURY BLVD

| STATE SYSTEM | FUNCTIONAL CLASS | MEDIAN TYPE | ACCESS CONTROL | NHS | MILEPOINT | MILEPOINT DESCRIPTION | MARKED LANES | SURFACE WIDTH/TYPE* | AADT |
|-----------------|------------------|--------------------|----------------|-----|---------------|-------------------------------|--------------|---------------------|--------|
| STATE SECONDARY | U URB OPA | CENTER TLA (UNDIV) | NONE | NHS | 04.330 MU2180 | PINEHURST AVE | 4 | 46I | 22,561 |
| | | | | | 04.430 MU1530 | LLOYD ST | | | |
| | | | | | 04.470 MU1830 | MONTICELLO AVE | | | |
| | | NONE (UNDIV) | | | 04.480 | | | | |
| | | | | | 04.530 MU2600 | SOUTH BLVD | | | |
| | | | | | 04.530 | TRAFFIC SIGNAL | | | |
| | | CENTER TLA (UNDIV) | | | 04.550 | | | | |
| | | NONE (UNDIV) | | | 04.620 | | | | |
| | | | | | 04.670 MU1940 | NORTH BLVD | | | |
| | | | | | 04.670 | TRAFFIC SIGNAL | | | |
| | | CENTER TLA (UNDIV) | | | 04.705 | | | | |
| | | | | | 04.730 MU1210 | HAZEL AVE | | | |
| | | | | | 04.800 MU810 | DOWNING ST | | | |
| | | | | | 04.820 MU1990 | OHIO AVE | | | |
| | | | | | 04.820 | TRAFFIC SIGNAL | | | |
| | | | | | 04.870 MU1710 | MARYLAND AVE | | | |
| | | PAINTED | | | 04.900 | | 4 | 48I | |
| | | | | | 04.900 MU1920 | NEWTON ST | | | |
| | | | | | 04.920 MU2460 | ROLAND ST | | | |
| | | | | | 04.950 MU1810 | MITCHELL ST | | | |
| | | NONE (UNDIV) | | | 05.000 | | 4 | 50I | |
| | | PAINTED | | | 05.050 | | 4 | 46I | |
| | | | | | 05.060 MU768 | S DIVISION ST | | | |
| | | NONE (UNDIV) | | | 05.080 | | 4 | 48I | |
| | | | | | 05.110 MU2831 | W VINE ST | | | |
| | | | | | 05.110 | TRAFFIC SIGNAL | | | |
| | | | | | 05.110 MU2830 | E VINE ST | | | |
| | | CENTER TLA (UNDIV) | | | 05.160 | | | | |
| | | NONE (UNDIV) | | | 05.220 | | | | |
| | | | | | 05.270 MU415 | E CARROLL ST | | | |
| | | | | | 05.270 | TRAFFIC SIGNAL | | | |
| | | CENTER TLA (UNDIV) | | | 05.320 | | | | |
| | | | | | 05.340 | RIVERWALK CT | | | |
| | | | | | 05.410 | BEGIN BRIDGE | | | |
| | | | | | 05.420 | STRUC #2200400 WICOMICO RIVER | | | |

*A,B = UNIMPROVED; C = GRADED & DRAINED; D,E = SOIL, GRAVEL, STONE; F,G = LOW TYPE BITUMINOUS
H,I = HIGH TYPE BITUMINOUS; J = CONCRETE; K = BRICK; L = BLOCK

STATE HIGHWAY LOCATION REFERENCE

COUNTY: WICOMICO
DISTRICT: 1
DATE: 12/31/13

ROUTE NUMBER: US 13BU CONTINUED
INVENTORY DIRECTION: NORTH
ROUTE NAME: S SALISBURY BLVD

| STATE SYSTEM | FUNCTIONAL CLASS | MEDIAN TYPE | ACCESS CONTROL | NHS | MILEPOINT | MILEPOINT DESCRIPTION | MARKED LANES | SURFACE WIDTH/TYPE* | AADT |
|------------------------|------------------|--------------------|----------------|-----|----------------|----------------------------|--------------|---------------------|--------|
| STATE SECONDARY | U URB OPA | NONE (UNDIV) | NONE | NHS | 05.430 | | 4 | 46I | 22,561 |
| | | | | | 05.430 | END BRIDGE | | | |
| | | | | | 05.460 MU1681 | E MARKET ST | | | |
| | | | | | 05.470 | | 4 | 48I | 32,141 |
| NAME: N SALISBURY BLVD | | | | | 05.470 MU1632 | E MAIN ST | | | |
| | | | | | 05.470 | TRAFFIC SIGNAL | | | |
| | | PAINTED | | | 05.510 | | | | |
| | | | | | 05.510 MU360 | CALVERT ST | | | |
| | | | | | 05.560 | SPUR FR W CHURCH ST - SP73 | | | |
| | | CENTER TLA (UNDIV) | | | 05.580 | | | | |
| | | | | | 05.580 MU531 | W CHURCH ST | | | |
| | | | | | 05.580 | TRAFFIC SIGNAL | | | |
| | | | | | 05.590 | | 4 | 48J | |
| | | | | | 05.590 | BEGIN BRIDGE | | | |
| | | NONE (UNDIV) | | | 05.600 | | | | 30,801 |
| | | | | | 05.600 US 50BU | E SALISBURY PKWY | | | |
| | | | | | 05.600 | STRUC #22026 | | | |
| | | | | | 05.610 | | 4 | 48I | |
| | | | | | 05.610 | END BRIDGE | | | |
| | | | | | 05.630 MU680 | W COMMERCE ST | | | |
| | | | | | 05.640 | | 4 | 46I | |
| | | | | | 05.640 MU520 | E CHURCH ST | | | |
| | | | | | 05.640 MU270 | BROAD ST | | | |
| | | | | | 05.640 | TRAFFIC SIGNAL | | | |
| | | CENTER TLA (UNDIV) | | | 05.675 | | | | |
| | | | | | 05.710 MU3013 | E WILLIAMS ST #2 | | | |
| | | NONE (UNDIV) | | | 05.725 | | | | |
| | | | | | 05.770 MU1331 | E ISABELLA ST | | | |
| | | | | | 05.770 | TRAFFIC SIGNAL | | | |
| | | CENTER TLA (UNDIV) | | | 05.800 | | 4 | 48I | |
| | | | | | 05.840 MU850 | ELIZABETH ST | | | |
| | | | | | 05.890 MU3040 | WILSON ST | | | |
| | | | | | 05.900 | R/R #CR 530 498 L | | | |
| | | NONE (UNDIV) | | | 05.910 | | | | |

*A,B = UNIMPROVED; C = GRADED & DRAINED; D,E = SOIL, GRAVEL, STONE; F,G = LOW TYPE BITUMINOUS
H,I = HIGH TYPE BITUMINOUS; J = CONCRETE; K = BRICK; L = BLOCK

STATE HIGHWAY ADMINISTRATION OF MARYLAND
HIGHWAY INFORMATION SERVICES DIVISION
DATA SUPPORT GROUP

STATE HIGHWAY LOCATION REFERENCE

COUNTY: WICOMICO
DISTRICT: 1
DATE: 12/31/13

ROUTE NUMBER: US 13BU CONTINUED
INVENTORY DIRECTION: NORTH
ROUTE NAME: N SALISBURY BLVD

| STATE SYSTEM | FUNCTIONAL CLASS | MEDIAN TYPE | ACCESS CONTROL | NHS | MILEPOINT | MILEPOINT DESCRIPTION | MARKED LANES | SURFACE WIDTH/TYPE* | AADT |
|-----------------|------------------|--------------------|----------------|-----|---------------|-----------------------|--------------|---------------------|--------|
| STATE SECONDARY | U URB OPA | NONE (UNDIV) | NONE | NHS | 05.930 MU100 | BALTIMORE AVE | 4 | 48I | 30,801 |
| | | | | | 05.930 | TRAFFIC SIGNAL | | | |
| | | | | | 05.990 MU2160 | PHILADELPHIA AVE | | | |
| | | | | | 06.020 MU2010 | OLIVE ST | | | |
| | | CENTER TLA (UNDIV) | | | 06.070 | | | | |
| | | | | | 06.070 MU490 | CHERRY ST | | | |
| | | | | | 06.120 MU 60 | ASHYLON ST | | | |
| | | | | | 06.170 MU1580 | LONDON AVE | | | |
| | | NONE (UNDIV) | | | 06.200 | | | | |
| | | | | | 06.250 MU1900 | NAYLOR ST | | | |
| | | | | | 06.250 | TRAFFIC SIGNAL | | | |
| | | CENTER TLA (UNDIV) | | | 06.280 | | | | |
| | | | | | 06.310 MU2730 | E UNION AVE | | | |
| | | | | | 06.390 MU1520 | LIVINGSTON ST | | | |
| | | | | | 06.400 MU1790 | MILLER PL | | | |
| | | | | | 06.410 | | | | 32,881 |
| | | | | | 06.410 MU773 | OLD N DIVISION ST | | | |
| | | CURBED | | | 06.460 | | | | |
| | | | | | 06.460 MU250 | BRIDGEVIEW ST | | | |
| | | | | | 06.580 | BEGIN BRIDGE | | | |
| | | | | | 06.600 | R/R #CR 530 216 T | | | |
| | | | | | 06.600 | STRUC #22003 | | | |
| | | | | | 06.610 | END BRIDGE | | | |
| | | | | | 06.676 | SPEED LIMIT 35 MPH | | | |
| | | | | | 06.730 MU1483 | LIBERTY ST #3 | | | |
| | | | | | 06.730 MU830 | EDGEMORE AVE | | | |
| | | | | | 06.730 | CROSSOVER | | | |
| | | CENTER TLA (UNDIV) | | | 06.790 | | 4 | 50I | |
| | | | | | 06.790 MU800 | DOVER ST | | | |
| | | | | | 06.860 MU1270 | HOMER ST | | | |
| | | | | | 06.860 MU1950 | NORTHWOOD DR | | | |
| | | | | | 06.880 MU772 | N DIVISION ST#2 | | | |
| | | NONE (UNDIV) | | | 06.970 | | | | |
| | | | | | 06.970 MU2290 | PRISCILLA ST | | | |
| | | | | | 06.970 | TRAFFIC SIGNAL | | | |

*A,B = UNIMPROVED; C = GRADED & DRAINED; D,E = SOIL, GRAVEL, STONE; F,G = LOW TYPE BITUMINOUS
H,I = HIGH TYPE BITUMINOUS; J = CONCRETE; K = BRICK; L = BLOCK

STATE HIGHWAY ADMINISTRATION OF MARYLAND
HIGHWAY INFORMATION SERVICES DIVISION
DATA SUPPORT GROUP

STATE HIGHWAY LOCATION REFERENCE

COUNTY: WICOMICO
DISTRICT: 1
DATE: 12/31/13

ROUTE NUMBER: US 13BU CONTINUED
INVENTORY DIRECTION: NORTH
ROUTE NAME: N SALISBURY BLVD

| STATE SYSTEM | FUNCTIONAL CLASS | MEDIAN TYPE | ACCESS CONTROL | NHS | MILEPOINT | MILEPOINT DESCRIPTION | MARKED LANES | SURFACE WIDTH/TYPE* | AADT |
|-----------------|------------------|------------------------------------|----------------|-----|-----------------|--|--------------|---------------------|--------|
| STATE SECONDARY | U URB OPA | NONE (UNDIV) CENTER TLA (UNDIV) | NONE | NHS | 06.980 | DRAINAGE STRUC #22021X0 | 4 | 50I | 32,881 |
| | | | | | 07.010 | | | | |
| | | | | | 07.010 | SPEED LIMIT 40 MPH | | | |
| | | | | | 07.020 MU 25 | ALEXANDER AVE | | | |
| | | | | | 07.050 MU1755 | MIDDLE NECK LA | | | |
| | | | | | 07.220 MU 45 | ARLINGTON RD | | | |
| | R | | | | 07.290 | OUT CORP LMTS SALISBURY | | | |
| | | | | | 07.300 CO741 | COLUMBIA RD | | | |
| | | | | | 07.300 CO425 | PINE WAY | | | |
| | | | | | 07.360 CO429 | MAPLE WAY | | | |
| | | | | | 07.420 CO430 | CHESTNUT WAY | | | |
| | | NONE (UNDIV) | | | 07.490 | | | | |
| | | | | | 07.490 CO431 | CHERRY WAY | | | |
| | | | | | 07.520 CO624 | W GORDY RD | | | |
| | | | | | 07.520 | TRAFFIC SIGNAL | | | |
| | | | | | 07.530 CO432 | E GORDY RD | | | |
| | | CENTER TLA (UNDIV) | | | 07.560 | | | | |
| | | NONE (UNDIV) | | | 07.699 | | 4 | 48I | |
| | | CURBED | | | 07.760 | | | | |
| | | | | | 07.760 CO406 | ZION RD | | | |
| | | | | | 07.760 | TRAFFIC SIGNAL | | | |
| | | | | | 07.780 | SPEED LIMIT 45 MPH | | | |
| | | | | | 07.800 | DRAINAGE STRUC #22025X0 | | | |
| | | | | | 07.847 RP 13- 4 | RAMP 4 FR US 13BU NB TO RAMP 5 (TO US13) | | | |
| | | | | | 07.970 RP 13- 6 | RAMP 6 FR RAMP 3 (FR US13) TO US 13BU SB | | | |
| | | | | | 07.988 | TRAFFIC SIGNAL (NB/L) FOR RAMP 6 | | | |
| | | | | | 07.998 | STRUC #22021 | | | |
| | | | | | 07.998 RP 13- 5 | RAMP 5 FR US 13 SB TO US 13/US 50 EB | | | |
| | | | | | 08.008 RP 13- 6 | RAMP 6 FR RAMP 3 (FR US13) TO US 13BU SB | | | |
| | | | | | 08.057 | | 5 | 60I | |
| | | | | | 08.057 RP 13- 3 | RAMP 3 FR US 13/US 50 EB TO US 13 NB | | | |
| | U | | | | 08.070 | IN CORP LMTS SALISBURY | | | |
| | | | | | 08.137 US 13 | N SALISBURY BLVD (AHEAD) | | | |

*A,B = UNIMPROVED; C = GRADED & DRAINED; D,E = SOIL,GRAVEL,STONE; F,G = LOW TYPE BITUMINOUS
H,I = HIGH TYPE BITUMINOUS; J = CONCRETE; K= BRICK; L = BLOCK

STATE HIGHWAY ADMINISTRATION OF MARYLAND
HIGHWAY INFORMATION SERVICES DIVISION
DATA SUPPORT GROUP

STATE HIGHWAY LOCATION REFERENCE

COUNTY: WICOMICO
DISTRICT: 1
DATE: 12/31/13

ROUTE NUMBER: US 13BU CONTINUED

INVENTORY DIRECTION: NORTH

ROUTE NAME: N SALISBURY BLVD

| STATE SYSTEM | FUNCTIONAL CLASS | MEDIAN TYPE | ACCESS CONTROL | NHS | MILEPOINT | MILEPOINT DESCRIPTION | MARKED LANES | SURFACE WIDTH/TYPE* | AADT |
|-----------------|------------------|-------------|----------------|-----|--------------|-----------------------|--------------|---------------------|--------|
| STATE SECONDARY | U URB OPA | CURBED | NONE | NHS | 08.137 US 50 | SALISBURY BYPASS | 5 | 60I | 32,881 |
| | | | | | 08.137 | STRUC #22053 | | | |

ROUTE NUMBER: US 50

INVENTORY DIRECTION: EAST

ROUTE NAME: OCEAN GATEWAY

| STATE SYSTEM | FUNCTIONAL CLASS | MEDIAN TYPE | ACCESS CONTROL | NHS | MILEPOINT | MILEPOINT DESCRIPTION | MARKED LANES | SURFACE WIDTH/TYPE* | AADT |
|---------------|------------------|------------------|----------------|-----|---------------|----------------------------------|--------------|---------------------|--------|
| STATE PRIMARY | R RUR OPA | POSITIVE BARRIER | FULL | NHS | 00.000 | | 4 | 48J | 22,672 |
| | | | | | 00.000 | DORCHESTER CO/L | | | |
| | | | | | 00.000 | STRUC #9022 NANTICOKE RIVER | | | |
| | | | | | 00.740 | | 4 | 48I | |
| | | | | | 00.740 | END BRIDGE | | | |
| | | | | | 00.755 | SIGN: WELCOME TO WICOMICO COUNTY | | | |
| | | | | | 01.020 | CROSSOVER - XO13 | | | |
| | | | | | 01.282 | DRAINAGE STRUC #22027X0 | | | |
| | | | NONE | | 01.690 | | | | |
| | | | | | 01.690 MD731C | OLD BRADLEY RD | | | |
| | | | | | 01.690 CO 32 | OLD BRADLEY RD | | | |
| | | | | | 01.690 | CROSSOVER | | | |
| | | | | | 01.739 | DRAINAGE STRUC #22031X0 | | | |
| | | | | | 01.888 | SPEED LIMIT 55 MPH | | | |
| | | | | | 01.935 | MILE MARKER 98.0 | | | |
| | | | | | 01.935 | SIGN: BIKE ROUTE | | | |
| | | | | | 02.070 MD731A | MARSH RD | | | |
| | | UNPROTECTED | | | 02.140 | | | | |
| | | | | | 02.165 | MAPLE SHADE BLVD | | | |
| | | | | | 02.288 | DRAINAGE STRUC #22032X0 | | | |
| | | | | | 02.450 | CROSSOVER - XO14 | | | |
| | | | | | 02.630 | CROSSOVER - XO10 | | | |
| | | | | | 02.810 | DRAINAGE STRUC #22033X0 | | | |
| | | | | | 02.960 CO 35 | MAIN ST | | | |
| | | | | | 03.150 CO 37 | WALLERTOWN RD | | | |
| | | | | | 03.150 | CROSSOVER | | | |
| | | | | | 03.170 | SPUR TO WALLERTOWN RD - SP174 | | | |

*A,B = UNIMPROVED; C = GRADED & DRAINED; D,E = SOIL, GRAVEL, STONE; F,G = LOW TYPE BITUMINOUS
H,I = HIGH TYPE BITUMINOUS; J = CONCRETE; K = BRICK; L = BLOCK

STATE HIGHWAY LOCATION REFERENCE

COUNTY: WICOMICO
DISTRICT: 1
DATE: 12/31/13

ROUTE NUMBER: US 50 CONTINUED
INVENTORY DIRECTION: EAST
ROUTE NAME: OCEAN GATEWAY

| STATE SYSTEM | FUNCTIONAL CLASS | MEDIAN TYPE | ACCESS CONTROL | NHS | MILEPOINT | MILEPOINT DESCRIPTION | MARKED LANES | SURFACE WIDTH/TYPE* | AADT |
|---------------|------------------|------------------|----------------|-----|--------------|-------------------------------|--------------|---------------------|--------|
| STATE PRIMARY | R RUR OPA | UNPROTECTED | NONE | NHS | 03.530 | CROSSOVER - XO15 | 4 | 48I | 22,672 |
| | U | | | | 03.530 | PARKS RD | | | |
| | | | | | 03.800 | IN CORP LMTS MARDELA SPRINGS | | | |
| | | | | | 03.920 MU 14 | SPRING GROVE RD | | | |
| | | | | | 03.920 CO 31 | RIVERTON WHARF RD | | | |
| | | | | | 03.920 | CROSSOVER | | | |
| | | | | | 03.940 | MILE MARKER 100.0 | | | |
| | | | | | 04.140 MU 15 | STATION ST | | | |
| | | | | | 04.140 | CROSSOVER | | | |
| | | | | | 04.310 OP 15 | BRANCH ST | | | |
| | | | | | 04.340 MU 4 | BRANCH ST | | | |
| | | | | | 04.340 | CROSSOVER | | | |
| | | | | | 04.480 | DRAINAGE STRUC #22026X0 | | | |
| | | | | | 04.520 | SPUR TO MAIN ST - SP6 | | | |
| | | | | | 04.520 | SPUR FR MD 313 - SP153 | | | |
| | | | | | 04.530 | | | | 24,612 |
| | | | | | 04.530 MD313 | DELMAR RD | | | |
| | | | | | 04.530 MU 1 | MAIN ST | | | |
| | | | | | 04.530 | CROSSOVER | | | |
| | | | | | 04.530 | TRAFFIC SIGNAL | | | |
| | | | | | 04.540 | SPUR TO MD 313 - SP33 | | | |
| | | | | | 04.540 | SPUR FR MAIN ST - SP37 | | | |
| | | | | | 04.642 | DRAINAGE STRUC #22034X0 | | | |
| | | POSITIVE BARRIER | | | 04.710 | | | | |
| | | | | | 04.710 | CROSSOVER - XO16 | | | |
| | R | | | | 04.730 | OUT CORP LMTS MARDELA SPRINGS | | | |
| | | | | | 04.780 | BEGIN BRIDGE | | | |
| | | | | | 04.790 | STRUC #22008 BARREN CREEK | | | |
| | | | | | 04.800 | END BRIDGE | | | |
| | | UNPROTECTED | | | 04.832 | | | | |
| | | | | | 04.990 | CROSSOVER - XO11 | | | |
| | | | | | 04.990 | MILE MARKER 101.0 | | | |
| | | | | | 05.247 | SIGN: BIKE ROUTE | | | |
| | | | | | 05.270 CO 38 | ATHOL RD | | | |
| | | | | | 05.270 | CROSSOVER | | | |

*A,B = UNIMPROVED; C = GRADED & DRAINED; D,E = SOIL,GRAVEL,STONE; F,G = LOW TYPE BITUMINOUS
H,I = HIGH TYPE BITUMINOUS; J = CONCRETE; K= BRICK; L = BLOCK

STATE HIGHWAY ADMINISTRATION OF MARYLAND
HIGHWAY INFORMATION SERVICES DIVISION
DATA SUPPORT GROUP

STATE HIGHWAY LOCATION REFERENCE

COUNTY: WICOMICO
DISTRICT: 1
DATE: 12/31/13

ROUTE NUMBER: US 50 CONTINUED
INVENTORY DIRECTION: EAST
ROUTE NAME: OCEAN GATEWAY

| STATE SYSTEM | FUNCTIONAL CLASS | MEDIAN TYPE | ACCESS CONTROL | NHS | MILEPOINT | MILEPOINT DESCRIPTION | MARKED LANES | SURFACE WIDTH/TYPE* | AADT |
|---------------|------------------|------------------|----------------|-----|---------------|--|--------------|---------------------|--------|
| STATE PRIMARY | R RUR OPA | UNPROTECTED | NONE | NHS | 05.360 CO 54 | ATHOL RD | 4 | 48I | 24,612 |
| | | | | | 05.580 | SPUR FR BARREN CREEK RD - SP162 | | | |
| | | | | | 05.650 CO 52 | RIGGIN RD | | | |
| | | | | | 05.650 CO 53 | BARREN CREEK RD | | | |
| | | | | | 05.650 | CROSSOVER | | | |
| | | | | | 05.690 | SPUR FR RIGGIN RD - SP149 | | | |
| | | | | | 05.900 | SPUR TO & FR RISING EAGLE RD - SP3 & 39 | | | |
| | | | | | 05.900 | CROSSOVER | | | |
| | | | | | 05.960 | MILE MARKER 102.0 | | | |
| | | POSITIVE BARRIER | | | 06.100 | | | | |
| | | UNPROTECTED | | | 06.190 | | | | |
| | | | | | 06.230 | SPUR TO & FR RISING EAGLE RD - SP20 & 88 | | | |
| | | | | | 06.230 | CROSSOVER | | | |
| | | | | | 06.485 | GATEWAY CHURCH OF CHRIST | | | |
| | | | | | 06.560 | CROSSOVER - XO17 | | | |
| | | | | | 06.890 CO1230 | BEL AIR DR | | | |
| | | | | | 06.890 | CROSSOVER | | | |
| | | | | | 06.960 | MILE MARKER 103.0 | | | |
| | | | | | 07.188 | DRAINAGE | | | |
| | | | | | 07.210 | CROSSOVER - XO18 | | | |
| | | | | | 07.530 | SPUR FR OLD RAILROAD RD - SP168 | | | |
| | | | | | 07.590 CO 57 | OLD RAILROAD RD | | | |
| | | | | | 07.610 OP 21 | NO NAME | | | |
| | | | | | 07.620 | SPUR FR OLD RAILROAD RD - XO117 | | | |
| | | | | | 07.940 | MILE MARKER 104.0 | | | |
| | | | | | 07.960 | CROSSOVER - XO19 | | | |
| | | | | | 08.240 | HEBRON WOODS BLVD (ENT TRAILER PARK) | | | |
| | | | | | 08.380 CO 58 | OLDE FLORISTS RD | | | |
| | | | | | 08.380 | CROSSOVER | | | |
| | | | | | 08.790 CO 44 | PORTER MILL RD | | | |
| | | | | | 08.790 | CROSSOVER | | | |
| | | | | | 08.990 | MILE MARKER 105.0 | | | |
| | | | | | 09.140 | CROSSOVER - XO20 | | | |

*A,B = UNIMPROVED; C = GRADED & DRAINED; D,E = SOIL, GRAVEL, STONE; F,G = LOW TYPE BITUMINOUS
H,I = HIGH TYPE BITUMINOUS; J = CONCRETE; K = BRICK; L = BLOCK

STATE HIGHWAY ADMINISTRATION OF MARYLAND
HIGHWAY INFORMATION SERVICES DIVISION
DATA SUPPORT GROUP

STATE HIGHWAY LOCATION REFERENCE

COUNTY: WICOMICO
DISTRICT: 1
DATE: 12/31/13

ROUTE NUMBER: US 50 CONTINUED
INVENTORY DIRECTION: EAST
ROUTE NAME: OCEAN GATEWAY

| STATE SYSTEM | FUNCTIONAL CLASS | MEDIAN TYPE | ACCESS CONTROL | NHS | MILEPOINT | MILEPOINT DESCRIPTION | MARKED LANES | SURFACE WIDTH/TYPE* | AADT |
|---------------|------------------|------------------|----------------|-----|---------------|------------------------------|--------------|---------------------|--------|
| STATE PRIMARY | R RUR OPA | UNPROTECTED | NONE | NHS | 09.251 | SIGN: BIKE ROUTE | 4 | 48I | 24,612 |
| | | | | | 09.400 CO537 | MEMORY GARDENS LA | | | |
| | | | | | 09.400 MD347 | QUANTICO RD | | | |
| | | | | | 09.400 | DIRECTIONAL CROSSOVER | | | |
| | | | | | 09.520 | DRAINAGE 4 - 36" CMP | | | |
| | | | | | 09.760 | CROSSOVER - XO21 | | | |
| | | POSITIVE BARRIER | | | 09.800 | | | | |
| | | | | | 09.855 | VARIABLE MESSAGE SIGN (EB/L) | | | |
| | | UNPROTECTED | | | 09.935 | | | | |
| | | | | | 09.990 CO702 | MARTIN LUTHER DR | | | |
| | | | | | 09.990 | MILE MARKER 106.0 | | | |
| | | | | | 10.085 | SPRINGHILL MEMORIAL GARDENS | | | |
| | | | | | 10.170 | CROSSOVER - XO4 | | | |
| | | | | | 10.520 | SPUR TO MD 670 - SP172 | | | |
| | | | | | 10.540 CO537 | MEMORY GARDENS LA | | | |
| | | | | | 10.540 | DIRECTIONAL CROSSOVER | | | |
| | | | | | 10.540 | MD 670 WB/L (LILLIAN ST) | | | |
| | | | | | 10.560 MD670 | LILLIAN ST | | | |
| | | | | | 11.020 CO111 | ROCKAWALKIN RD | | | |
| | | | | | 11.020 | DIRECTIONAL CROSSOVER | | | |
| | | | | | 11.030 | MILE MARKER 107.0 | | | |
| | | POSITIVE BARRIER | | | 11.380 | | | | |
| | | | | | 11.380 | CROSSOVER - XO22 | | | |
| | | UNPROTECTED | | | 11.470 | | | | |
| | | | | | 11.470 CO1160 | BOYLSTON BEND | | | |
| | | POSITIVE BARRIER | | | 11.570 | | | | |
| | | | | | 11.720 | DRAINAGE 48" CP | | | |
| | | | | | 11.730 | | 5 | 60I | |
| | | | | | 11.730 CO539 | WHITE LOWE RD | | | |
| | | | | | 11.730 CO622 | STANTON AVE | | | |
| | | | | | 11.730 | CROSSOVER | | | |
| | | UNPROTECTED | | | 11.780 | | | | |
| | | POSITIVE BARRIER | | | 11.812 | | | | |
| | | UNPROTECTED | | | 11.853 | | | | |
| | | POSITIVE BARRIER | | | 11.880 | | | | |

*A,B = UNIMPROVED; C = GRADED & DRAINED; D,E = SOIL, GRAVEL, STONE; F,G = LOW TYPE BITUMINOUS
H,I = HIGH TYPE BITUMINOUS; J = CONCRETE; K = BRICK; L = BLOCK

STATE HIGHWAY ADMINISTRATION OF MARYLAND
HIGHWAY INFORMATION SERVICES DIVISION
DATA SUPPORT GROUP

STATE HIGHWAY LOCATION REFERENCE

COUNTY: WICOMICO
DISTRICT: 1
DATE: 12/31/13

ROUTE NUMBER: US 50 CONTINUED
INVENTORY DIRECTION: EAST
ROUTE NAME: OCEAN GATEWAY

| STATE SYSTEM | FUNCTIONAL CLASS | MEDIAN TYPE | ACCESS CONTROL | NHS | MILEPOINT | MILEPOINT DESCRIPTION | MARKED LANES | SURFACE WIDTH/TYPE* | AADT |
|------------------------|------------------|------------------|----------------|-----|-----------------|----------------------------------|--------------|---------------------|--------|
| STATE PRIMARY | R RUR OPA | UNPROTECTED | NONE | NHS | 11.965 | | 5 | 60I | 24,612 |
| | | | | | 12.040 | MILE MARKER 108.0 | | | |
| | | | | | 12.310 | | 6 | 72I | |
| | | | | | 12.380 | | 4 | 48I | |
| | | POSITIVE BARRIER | | | 12.380 US 50BU | OCEAN GATEWAY (WB/L) | | | |
| | | | | | 12.430 | | | | |
| | | | | | 12.481 | | | | 19,001 |
| NAME: SALISBURY BYPASS | | | | | 12.481 US 50BU | OCEAN GATEWAY | | | |
| | | | | | 12.549 | SIGN: WELCOME TO SALISBURY | | | |
| | | | | | 12.621 | | 4 | 48J | |
| | | | | | 12.681 | SPEED LIMIT 65 MPH | | | |
| | | | | | 12.731 | STRUC #22046 | | | |
| | | | | | 12.731 US 50BU | OCEAN GATEWAY (WB/L) | | | |
| | | | | | 12.843 | CROSSOVER - XO23 | | | |
| | U | | | | 12.870 | IN CORP LMTS SALISBURY | | | |
| | | | | | 12.933 RP 50- 8 | RAMP 8 FR US 50UA SB TO US 50 WB | | | |
| | | | | | 12.933 RP 50- 6 | RAMP 6 FR US 50 EB TO US 50UA SB | | | |
| | | | | | 13.014 | MILE MARKER 109 | | | |
| | URB FRWY EXPWY | | FULL | | 13.186 | | | | |
| | | | | | 13.186 US 50UA | NAYLOR MILL RD | | | |
| | | | | | 13.186 | STRUC #2204700 | | | |
| | | | | | 13.186 | EXIT #109 | | | |
| | | UNPROTECTED | | | 13.242 | | | | |
| | | | | | 13.287 | DRAINAGE STRUC #22022X0 | | | |
| | | | | | 13.450 RP 50- 2 | RAMP 2 FR US 50 WB TO US 50UA NB | | | |
| | | | | | 13.450 RP 50- 4 | RAMP 4 FR US 50UA NB TO US 50 EB | | | |
| | R | | | | 13.680 | OUT CORP LMTS SALISBURY | | | |
| | | | | | 13.741 | DRAINAGE STRUC #22023X0 | | | |
| | | | | | 13.920 | CROSSOVER - XO24 | | | |
| | | | | | 14.007 | MILE MARKER 110.0 | | | |
| | | POSITIVE BARRIER | | | 14.022 | | | | |
| | | | | | 14.080 CO420 | JERSEY RD | | | |
| | | | | | 14.080 | STRUC #22048 | | | |
| | | UNPROTECTED | | | 14.140 | | | | |

*A,B = UNIMPROVED; C = GRADED & DRAINED; D,E = SOIL, GRAVEL, STONE; F,G = LOW TYPE BITUMINOUS
H,I = HIGH TYPE BITUMINOUS; J = CONCRETE; K = BRICK; L = BLOCK

STATE HIGHWAY ADMINISTRATION OF MARYLAND
HIGHWAY INFORMATION SERVICES DIVISION
DATA SUPPORT GROUP

STATE HIGHWAY LOCATION REFERENCE

COUNTY: WICOMICO
DISTRICT: 1
DATE: 12/31/13

ROUTE NUMBER: US 50 CONTINUED
INVENTORY DIRECTION: EAST
ROUTE NAME: SALISBURY BYPASS

| STATE SYSTEM | FUNCTIONAL CLASS | MEDIAN TYPE | ACCESS CONTROL | NHS | MILEPOINT | MILEPOINT DESCRIPTION | MARKED LANES | SURFACE WIDTH/TYPE* | AADT |
|---------------|------------------|---------------------------------|----------------|-----|-----------------|--|--------------|---------------------|--------|
| STATE PRIMARY | R URB FRWY EXPWY | UNPROTECTED POSITIVE BARRIER | FULL | NHS | 14.525 | CROSSOVER - XO25 | 4 | 48J | 19,001 |
| | | | | | 14.556 | | | | |
| | | | | | 14.612 | BEGIN BRIDGE | | | |
| | U | | | | 14.652 | IN CORP LMTS SALISBURY | | | |
| | | | | | 14.671 | STRUC #2204903 WICOMICO RIVER | | | |
| | | | | | 14.706 | END BRIDGE | | | |
| | | | | | 14.981 | MILE MARKER 111.0 | | | |
| | | | | | 15.127 | BEGIN BRIDGE | | | |
| | | | | | 15.127 MU1085 | GODDARD PKWY | | | |
| | | | | | 15.138 | STRUC #22050 | | | |
| | | | | | 15.138 | R/R NORFOLK SOUTHERN | | | |
| | | | | | 15.153 MU 47 | ARMSTRONG PKWY | | | |
| | | | | | 15.153 | END BRIDGE | | | |
| | | | | | 15.224 RP 50- 8 | RAMP 8 FR NORTHWOOD DR SB TO US 50 WB | | | |
| | | | | | 15.224 RP 50- 6 | RAMP 6 FR US 50 EB TO NORTHWOOD DR SB | | | |
| | | | | | 15.450 | BEGIN BRIDGE | | | |
| | | | | | 15.459 MU1950 | NORTHWOOD DR | | | |
| | | | | | 15.459 | STRUC #22051 | | | |
| | | | | | 15.459 | EXIT #111 | | | |
| | | | | | 15.476 | END BRIDGE | | | |
| | | | | | 15.656 RP 13- 8 | RAMP 8 FR RAMP 5 (FR US 13) TO US 50 WB | | | |
| | | | | | 15.679 | DRAINAGE STRUC #22024X0 | | | |
| | | | | | 15.856 | BEGIN BRIDGE | | | |
| | R | | | | 15.866 RP 13- 5 | RAMP 5 FR US 13 SB TO US 13/US 50 EB | | | |
| | | | | | 15.866 | STRUC #22052 | | | |
| | | | | | 15.866 | OUT CORP LMTS SALISBURY | | | |
| | | | | | 15.878 | | 4 | 48I | |
| | | | | | 15.878 | END BRIDGE | | | |
| | | | | | 15.955 | | 4 | 48J | |
| | | | | | 15.955 | BEGIN BRIDGE | | | |
| | | | | | 15.975 US 13BU | N SALISBURY BLVD | | | |
| | | | | | 15.975 | STRUC #22053 | | | |
| | | | | | 15.975 | BEG X-REF W/ US 13 | | | |

*A,B = UNIMPROVED; C = GRADED & DRAINED; D,E = SOIL,GRAVEL,STONE; F,G = LOW TYPE BITUMINOUS
H,I = HIGH TYPE BITUMINOUS; J = CONCRETE; K = BRICK; L = BLOCK

STATE HIGHWAY ADMINISTRATION OF MARYLAND
HIGHWAY INFORMATION SERVICES DIVISION
DATA SUPPORT GROUP

STATE HIGHWAY LOCATION REFERENCE

COUNTY: WICOMICO
DISTRICT: 1
DATE: 12/31/13

ROUTE NUMBER: US 50 CONTINUED
INVENTORY DIRECTION: EAST
ROUTE NAME: OCEAN GATEWAY

| STATE SYSTEM | FUNCTIONAL CLASS | MEDIAN TYPE | ACCESS CONTROL | NHS | MILEPOINT | MILEPOINT DESCRIPTION | MARKED LANES | SURFACE WIDTH/TYPE* | AADT |
|---------------|------------------|------------------|----------------|-----|-----------|---|--------------|---------------------|--------|
| STATE PRIMARY | R URB FRWY EXPWY | POSITIVE BARRIER | PARTIAL | NHS | 19.063 | | 5 | 60I | 40,542 |
| | | | | | 19.063 | US 13 | | | |
| | | | | | 19.063 | US 50BU | | | |
| | | | | | 19.063 | END X-REF W/ US 13 | | | |
| | | | | | 19.063 | STRUC #22033 | | | |
| | | | | | 19.151 | RP 13- 1 | | | |
| | | | | | 19.180 | RAMP 1 FR US 13/US 50 NB TO US 50 WB | | | |
| | | | | | 19.180 | DRAINAGE STRUC #22040X3 | | | |
| | | | | | 19.218 | RP 13- 3 | | | |
| | | | | | 19.218 | RAMP 3 FR US 50 EB TO RAMP 2 (TO US 13) | | | |
| | | | | | 19.218 | CROSSOVER | | | |
| | | | | | 19.363 | RP 13- 4 | | | |
| | | | | | 19.363 | RAMP 4 FR US 13 NB TO US 50 EB | | | |
| | | | | | 19.363 | RP 13- 2 | | | |
| | | | | | 19.363 | RAMP 2 FR US 50 WB TO US 13/US 50 NB | | | |
| | | | | | 19.424 | ARTHUR W. PERDUE STADIUM | | | |
| | | | | | 19.554 | SPUR TO HOBBS RD - SP203 | | | |
| | | | | | 19.576 | SPUR TO HOBBS RD - SP74 | | | |
| | | | | | 19.600 | TRAFFIC SIGNAL | | | |
| | | | | | 19.600 | CO356 | | | |
| | | | | | 19.600 | HOBBS RD | | | |
| | | | | | 19.630 | SPUR FR HOBBS RD - SP143 | | | |
| | | | | | 19.695 | SPUR TO HOBBS RD - SP115 | | | |
| | | | | | 19.815 | | 4 | 48I | |
| | | | | | 20.615 | STRUC #2203804 BEAVER DAM DITCH | | | |
| | | | | | 20.695 | MILE MARKER 117.0 | | | |
| | | | | | 20.920 | SPUR FR WALSTON SWITCH RD - SP92 | | | |
| | | | | | 20.920 | SPUR TO WALSTON SWITCH RD - SP98 | | | |
| | RUR OPA | | | | 20.935 | | | | 39,722 |
| | | | | | 20.935 | CO294 | | | |
| | | | | | 20.935 | WALSTON SWITCH RD | | | |
| | | | | | 20.935 | TRAFFIC SIGNAL | | | |
| | | | | | 20.935 | CROSSOVER | | | |
| | | | | | 20.965 | | | | |
| | | | | | 20.965 | SPUR FR WALSTON SWITCH RD - SP207 | | | |
| | | | | | 20.965 | SPUR TO WALSTON SWITCH RD - SP185 | | | |
| | | | | | 21.050 | WOR-WIC COMMUNITY COLLEGE | | | |
| | | | | | 21.695 | MILE MARKER 118.0 | | | |
| | | | | | 22.750 | MILE MARKER 119.0 | | | |
| | | | | | 22.755 | SPUR FR FOREST GROVE RD - SP169 | | | |

*A,B = UNIMPROVED; C = GRADED & DRAINED; D,E = SOIL, GRAVEL, STONE; F,G = LOW TYPE BITUMINOUS
H,I = HIGH TYPE BITUMINOUS; J = CONCRETE; K = BRICK; L = BLOCK

STATE HIGHWAY LOCATION REFERENCE

COUNTY: WICOMICO

DISTRICT: 1

DATE: 12/31/13

ROUTE NUMBER: US 50 CONTINUED

INVENTORY DIRECTION: EAST

ROUTE NAME: OCEAN GATEWAY

| STATE SYSTEM | FUNCTIONAL CLASS | MEDIAN TYPE | ACCESS CONTROL | NHS | MILEPOINT | MILEPOINT DESCRIPTION | MARKED LANES | SURFACE WIDTH/TYPE* | AADT |
|---------------|------------------|------------------|----------------|-----|---------------|---------------------------------|--------------|---------------------|--------|
| STATE PRIMARY | R RUR OPA | POSITIVE BARRIER | PARTIAL | NHS | 22.755 | SPUR TO FOREST GROVE RD - SP164 | 4 | 48I | 39,722 |
| | | | | | 22.795 CO297 | FOREST GROVE RD | | | |
| | | | | | 22.805 | SPUR TO FOREST GROVE RD - SP129 | | | |
| | | | | | 22.835 | SPUR FR FOREST GROVE RD - SP52 | | | |
| | | | | | 22.920 | SPEED LIMIT 55 MPH | | | |
| | | | | | 23.535 | SPUR FR PARSONBURG RD - SP111 | | | |
| | | | | | 23.535 | SPUR TO MD 992B - SP100 | | | |
| | | | | | 23.565 CO852 | PARSONSBURG RD | | | |
| | | | | | 23.565 | CROSSOVER | | | |
| | | | | | 23.565 MD992B | EASTSIDE RD | | | |
| | | | | | 23.595 | SPUR TO PARSONSBURG RD - SP38 | | | |
| | | | | | 23.595 | SPUR FR MD 992B - SP146 | | | |
| | | | | | 23.675 | MILE MARKER 120.0 | | | |
| | | | | | 24.305 | STRUC #2203903 CAMPBELL DITCH | | | |
| | | | | | 24.715 | MILE MARKER 121.0 | | | |
| | | | | | 24.885 | SPUR TO MAIN ST EXT - SP19 | | | |
| | | | | | 24.895 | SPUR FR MAIN ST EXT - SP67 | | | |
| | | | | | 24.915 CO618 | MAIN ST EXT | | | |
| | | | | | 24.915 | CROSSOVER | | | |
| | | | | | 24.945 | SPUR TO MAIN ST EXT - SP109 | | | |
| | | | | | 24.945 | SPUR FR MAIN ST EXT - SP200 | | | |
| | | | | | 25.097 | DRAINAGE STRUC #22042X3 | | | |
| | | | | | 25.385 | SPUR FR SIXTY FOOT RD - SP161 | | | |
| | | | | | 25.385 | SPUR TO SIXTY FOOT RD - SP29 | | | |
| | | | | | 25.435 | | | | 23,998 |
| | | | | | 25.435 CO733 | SIXTY FOOT RD | | | |
| | | | | | 25.435 | CROSSOVER | | | |
| | | | | | 25.475 | SPUR FR SIXTY FOOT RD - SP84 | | | |
| | | | | | 25.475 | SPUR TO SIXTY FOOT RD - SP118 | | | |
| | | | | | 25.715 | MILE MARKER 122.0 | | | |
| | | | | | 26.265 | VARIABLE MESSAGE SIGN (WB/L) | | | |
| | | | | | 26.275 | SPUR FR FRIENDSHIP RD - SP22 | | | |
| | | | | | 26.275 | SPUR TO FRIENDSHIP RD - SP165 | | | |
| | | | | | 26.295 CO322 | FRIENDSHIP RD | | | |
| | | | | | 26.295 | CROSSOVER | | | |

*A,B = UNIMPROVED; C = GRADED & DRAINED; D,E = SOIL, GRAVEL, STONE; F,G = LOW TYPE BITUMINOUS
H,I = HIGH TYPE BITUMINOUS; J = CONCRETE; K = BRICK; L = BLOCK

STATE HIGHWAY LOCATION REFERENCE

COUNTY: WICOMICO
DISTRICT: 1
DATE: 12/31/13

ROUTE NUMBER: US 50 CONTINUED
INVENTORY DIRECTION: EAST
ROUTE NAME: OCEAN GATEWAY

| STATE SYSTEM | FUNCTIONAL CLASS | MEDIAN TYPE | ACCESS CONTROL | NHS | MILEPOINT | MILEPOINT DESCRIPTION | MARKED LANES | SURFACE WIDTH/TYPE* | AADT |
|---------------|------------------|------------------|----------------|-----|--------------|-------------------------------------|--------------|---------------------|--------|
| STATE PRIMARY | R RUR OPA | POSITIVE BARRIER | PARTIAL | NHS | 26.295 MU 2 | FRIENDSHIP RD | 4 | 48I | 23,998 |
| | | | | | 26.325 | SPUR FR FRIENDSHIP RD - SP102 | | | |
| | | | | | 26.325 | SPUR TO FRIENDSHIP RD - SP45 | | | |
| | | | | | 26.405 | DRAINAGE STRUC #22044X3 | | | |
| | | | | | 26.735 | MILE MARKER 123.0 | | | |
| | | | | | 26.905 | SPUR TO WHITE RICHARDSON RD - SP66 | | | |
| | | | | | 26.915 | SPUR FR WHITE RICHARDSON RD - SP192 | | | |
| | | | | | 26.935 CO321 | WHITE RICHARDSON RD | | | |
| | | | | | 26.935 | CROSSOVER | | | |
| | | | | | 26.935 MU 1 | WHITE RICHARDSON RD | | | |
| | | | | | 26.975 | SPUR FR WHITE RICHARDSON RD - SP139 | | | |
| | | | | | 26.995 | SPUR TO WHITE RICHARDSON RD - SP103 | | | |
| | | | | | 27.550 | DRAINAGE STRUC #22045X0 | | | |
| | | | | | 27.735 | MILE MARKER 124.0 | | | |
| | | | | | 27.965 | SPUR FR WOODYARD RD - SP42 | | | |
| | | | | | 28.015 | SPUR TO WOODYARD RD (MEDIAN) - SP95 | | | |
| | | | | | 28.035 | SPUR TO WOODYARD RD - SP177 | | | |
| | | | | | 28.035 | SPUR TO WOODYARD RD (MEDIAN) - SP60 | | | |
| | | | | | 28.065 CO317 | WOODYARD RD | | | |
| | | | | | 28.065 | CROSSOVER | | | |
| | | | | | 28.085 | SPUR FR WOODYARD RD - SP62 | | | |
| | | | | | 28.085 | SPUR TO WOODYARD RD - SP90 | | | |
| | | | | | 28.955 | ATR STATION #0017 (CABINET EB/L) | | | |
| | U | | | | 29.095 | IN CORP LMTS WILLARDS | | | |
| | | | | | 29.165 | SPUR TO MD 354 - SP87 | | | |
| | | | | | 29.175 | SPUR FR MD 354 - SP57 | | | |
| | | | | | 29.205 MD354 | POWELLVILLE RD | | | |
| | | | | | 29.205 | CROSSOVER | | | |
| | | | | | 29.235 | SPUR FR MD 354 - SP138 | | | |
| | | | | | 29.245 | SPUR TO MD 354 - SP24 | | | |
| | | | | | 29.364 | DRAINAGE STRUC #22046X3 | | | |
| | | | | | 29.445 | DRAINAGE STRUC #22047X3 | | | |
| | | | | | 29.770 | MILE MARKER 126.0 | | | |
| | R | | | | 29.795 | OUT CORP LMTS WILLARDS | | | |
| | | | | | 29.805 MU 1 | BENT PINE RD | | | |

*A,B = UNIMPROVED; C = GRADED & DRAINED; D,E = SOIL, GRAVEL, STONE; F,G = LOW TYPE BITUMINOUS
H,I = HIGH TYPE BITUMINOUS; J = CONCRETE; K = BRICK; L = BLOCK

STATE HIGHWAY LOCATION REFERENCE

COUNTY: WICOMICO

DISTRICT: 1

DATE: 12/31/13

ROUTE NUMBER: US 50 CONTINUED

INVENTORY DIRECTION: EAST

ROUTE NAME: OCEAN GATEWAY

| STATE SYSTEM | FUNCTIONAL CLASS | MEDIAN TYPE | ACCESS CONTROL | NHS | MILEPOINT | MILEPOINT DESCRIPTION | MARKED LANES | SURFACE WIDTH/TYPE* | AADT |
|---------------|------------------|------------------|----------------|-----|-----------|-----------------------------------|--------------|---------------------|--------|
| STATE PRIMARY | R RUR OPA | POSITIVE BARRIER | PARTIAL | NHS | 29.805 | CROSSOVER | 4 | 48I | 23,998 |
| | | | | | 30.195 | STRUC #2203003 MURRAY BRANCH | | | |
| | | | | | 30.656 | SIGN: WELCOME TO WORCESTER COUNTY | | | |
| | | | | | 30.685 | BEGIN BRIDGE | | | |
| | | | | | 30.695 | STRUC #2200103 POCOMOKE RIVER | | | |
| | | | | | 30.695 | WORCESTER CO/L | | | |

ROUTE NUMBER: US 50BU

INVENTORY DIRECTION: EAST

ROUTE NAME: OCEAN GATEWAY

| STATE SYSTEM | FUNCTIONAL CLASS | MEDIAN TYPE | ACCESS CONTROL | NHS | MILEPOINT | MILEPOINT DESCRIPTION | MARKED LANES | SURFACE WIDTH/TYPE* | AADT |
|---------------|------------------|------------------|----------------|---------|---------------|----------------------------|--------------|---------------------|--------|
| STATE PRIMARY | R RUR MINOR ART | POSITIVE BARRIER | NONE | NOT NHS | 00.000 | | 4 | 48I | 16,812 |
| | | | | | 00.000 US 50 | SALISBURY BYPASS | | | |
| | | | | | 00.268 CO622 | STANTON AVE | | | |
| | | | | | 00.268 | SPUR TO STANTON AVE | | | |
| | | | | | 00.268 | CROSSOVER | | | |
| | | | | | 00.467 | SPUR TO STANTON AVE (WB/L) | | | |
| | | UNPROTECTED | | | 00.545 | | | | |
| | | | | | 00.591 | SPUR TO NAYLOR MILL RD | | | |
| | URB OPA | POSITIVE BARRIER | | NHS | 00.601 | | | | |
| | | | | | 00.601 | CROSSOVER | | | |
| | | | | | 00.601 MU1896 | NAYLOR MILL RD | | | |
| | | | | | 00.601 CO1320 | NAYLOR MILL RD | | | |
| | | | | | 00.601 | TRAFFIC SIGNAL | | | |
| | | | | | 00.611 | | | | |
| | | | | | 00.611 | SPUR FR NAYLOR MILL RD | | | |
| | | UNPROTECTED | | | 00.686 | | | | |
| | | | | | 00.902 CO562 | MARQUIS AVE | | | |
| | | | | | 00.902 | CROSSOVER | | | |
| | | | | | 00.981 | CHURCH | | | |
| | | | | | 01.219 CO563 | QUEEN AVE | | | |
| | | | | | 01.219 | CROSSOVER | | | |
| | | CURBED | | | 01.278 | | | | |

*A,B = UNIMPROVED; C = GRADED & DRAINED; D,E = SOIL, GRAVEL, STONE; F,G = LOW TYPE BITUMINOUS
H,I = HIGH TYPE BITUMINOUS; J = CONCRETE; K = BRICK; L = BLOCK

STATE HIGHWAY ADMINISTRATION OF MARYLAND
HIGHWAY INFORMATION SERVICES DIVISION
DATA SUPPORT GROUP

STATE HIGHWAY LOCATION REFERENCE

COUNTY: WICOMICO
DISTRICT: 1
DATE: 12/31/13

ROUTE NUMBER: US 50BU CONTINUED

INVENTORY DIRECTION: EAST

ROUTE NAME: OCEAN GATEWAY

| STATE SYSTEM | FUNCTIONAL CLASS | MEDIAN TYPE | ACCESS CONTROL | NHS | MILEPOINT | MILEPOINT DESCRIPTION | MARKED LANES | SURFACE WIDTH/TYPE* | AADT |
|---------------------------|------------------|-------------|----------------|-----|---------------|----------------------------|--------------|---------------------|--------|
| STATE PRIMARY | R URB OPA | CURBED | NONE | NHS | 01.281 | SPEED LIMIT 50 MPH | 4 | 48I | 16,812 |
| | | | | | 01.371 CO646 | N DELANO AVE | | | |
| | | | | | 01.371 CO690 | OWENS BRANCH RD | | | |
| | | | | | 01.439 OP121 | SONNYE LA | | | |
| | | | | | 01.488 CO540 | CHIPPEWA BLVD | | | |
| | | | | | 01.488 | CROSSOVER | | | |
| | | | | | 01.591 CO542 | MANOA BLVD | | | |
| | | | | | 01.591 | CROSSOVER | | | |
| | | | | | 01.694 CO543 | SEMINOLE BLVD | | | |
| | | | | | 01.743 | SPEED LIMIT 40 MPH | | | |
| | | | | | 01.797 CO564 | POWHATAN BLVD | | | |
| | | | | | 01.797 | CROSSOVER | | | |
| | | | | | 02.008 | | | | 19,652 |
| | | | | | 02.008 CO549 | BOOTH ST | | | |
| | | | | | 02.008 CO848 | AMERICAN LEGION RD | | | |
| | | | | | 02.008 | CROSSOVER | | | |
| | | | | | 02.049 | MD NATIONAL GUARD ARMORY | | | |
| | | | | | 02.159 | QUIET ACRES LA | | | |
| NAME: W SALISBURY PKWY | U | | | | 02.190 | IN CORP LMTS SALISBURY | | | |
| | | | | | 02.204 | SPRINGHILL PLAZA | | | |
| | | | | | 02.234 | GATEWAY ST (ENT TO APTS) | | | |
| | | | | | 02.234 | CROSSOVER - XO26 | | | |
| | | | | | 02.281 | SPEED LIMIT 35 MPH | | | |
| | | | | | 02.440 | | 5 | 60I | |
| | | | | | 02.440 MU235 | BOUNDARY ST | | | |
| | | | | | 02.440 | CROSSOVER | | | |
| | | | | | 02.490 | SPUR TO MD 349 - SP210 | | | |
| | URB FRWY EXPWY | | PARTIAL | | 02.518 | | | | 23,012 |
| | | | | | 02.518 MU1330 | W ISABELLA ST | | | |
| | | | | | 02.518 MD349 | NANTICOKE RD | | | |
| | | | | | 02.518 | CROSSOVER | | | |
| | | | | | 02.518 | TRAFFIC SIGNAL | | | |
| | | | | | 02.520 | SIGN: WELCOME TO SALISBURY | | | |
| | | | | | 02.639 | | 6 | 72I | |

*A,B = UNIMPROVED; C = GRADED & DRAINED; D,E = SOIL, GRAVEL, STONE; F,G = LOW TYPE BITUMINOUS
H,I = HIGH TYPE BITUMINOUS; J = CONCRETE; K = BRICK; L = BLOCK

STATE HIGHWAY ADMINISTRATION OF MARYLAND
HIGHWAY INFORMATION SERVICES DIVISION
DATA SUPPORT GROUP

STATE HIGHWAY LOCATION REFERENCE

COUNTY: WICOMICO
DISTRICT: 1
DATE: 12/31/13

ROUTE NUMBER: US 50BU CONTINUED

INVENTORY DIRECTION: EAST

ROUTE NAME: W SALISBURY PKWY

| STATE SYSTEM | FUNCTIONAL CLASS | MEDIAN TYPE | ACCESS CONTROL | NHS | MILEPOINT | MILEPOINT DESCRIPTION | MARKED LANES | SURFACE WIDTH/TYPE* | AADT |
|---------------|------------------|-------------|----------------|-----|----------------|----------------------------------|--------------|---------------------|--------|
| STATE PRIMARY | U URB FRWY EXPWY | CURBED | PARTIAL | NHS | 02.781 MU760 | DELAWARE AVE | 6 | 72I | 23,012 |
| | | | | | 02.781 | TRAFFIC SIGNAL | | | |
| | | | | | 02.808 | SALISBURY POLICE DEPT | | | |
| | | | | | 02.966 MU730 | CYPRESS ST | | | |
| | | | | | 02.966 | TRAFFIC SIGNAL | | | |
| | | | | | 02.966 | CROSSOVER | | | |
| | | | | | 03.035 | SPEED LIMIT 35 MPH | | | |
| | | | | | 03.074 MU1430 | LAKE ST | | | |
| | | | | | 03.074 | TRAFFIC SIGNAL | | | |
| | | | | | 03.121 | BEGIN BRIDGE | | | |
| | | | | | 03.134 | STRUC #22028 WICOMICO RIVER | | | |
| | | | | | 03.146 | END BRIDGE | | | |
| | | | | | 03.166 MU1780 | MILL ST | | | |
| | | | | | 03.166 | TRAFFIC SIGNAL | | | |
| | | | | | 03.187 | SPUR FR MILL ST - SP130 | | | |
| | | | | | 03.187 | SPUR TO MILL ST - SP11 | | | |
| | | | | | 03.246 MU1230 | HIGH ST | | | |
| | | | | | 03.266 MU2500 | ST PETERS ST | | | |
| | | | | | 03.308 MU1462 | LEMMON HILL LA | | | |
| | | | | | 03.337 | TRINITY UNITED METHODIST CHURCH | | | |
| | | | | | 03.341 | | 5 | 60I | 17,682 |
| | | | | | 03.341 MU775 | N DIVISION ST | | | |
| | | | | | 03.341 | TRAFFIC SIGNAL | | | |
| | | | | | 03.401 | | 4 | 48I | |
| | | | | | 03.411 | SPUR FR BROAD ST - SP176 & SP106 | | | |
| | | | | | 03.429 MU110 | BAPTIST ST | | | |
| | | | | | 03.429 | TRAFFIC SIGNAL | | | |
| | | | | | 03.476 | SPEED LIMIT 35 MPH | | | |
| | | | | | 03.510 | | 4 | 54I | |
| | | | | | 03.618 US 13BU | N SALISBURY BLVD | | | |
| | | | | | 03.618 | STRUC #22026 | | | |
| | | | | | 03.686 | STRUC #2202700 | | | |
| | | | | | 03.686 | R/R #CR 530 221 P | | | |
| | | | | | 03.825 | SPEED LIMIT 35 MPH | | | |

NAME: E SALISBURY
PKWY

*A,B = UNIMPROVED; C = GRADED & DRAINED; D,E = SOIL, GRAVEL, STONE; F,G = LOW TYPE BITUMINOUS
H,I = HIGH TYPE BITUMINOUS; J = CONCRETE; K = BRICK; L = BLOCK

STATE HIGHWAY ADMINISTRATION OF MARYLAND
HIGHWAY INFORMATION SERVICES DIVISION
DATA SUPPORT GROUP

STATE HIGHWAY LOCATION REFERENCE

COUNTY: WICOMICO

DISTRICT: 1

DATE: 12/31/13

ROUTE NUMBER: US 50BU CONTINUED

INVENTORY DIRECTION: EAST

ROUTE NAME: E SALISBURY PKWY

| STATE SYSTEM | FUNCTIONAL CLASS | MEDIAN TYPE | ACCESS CONTROL | NHS | MILEPOINT | MILEPOINT DESCRIPTION | MARKED LANES | SURFACE WIDTH/TYPE* | AADT |
|---------------|------------------|------------------|----------------|-----|---------------|---------------------------------|--------------|---------------------|--------|
| STATE PRIMARY | U URB FRWY EXPWY | CURBED | PARTIAL | NHS | 03.855 | SPUR TO WARD ST | 4 | 54I | 17,682 |
| | | | | | 03.871 | | 5 | 60I | 20,302 |
| | | | | | 03.871 MU2890 | WARD ST | | | |
| | | | | | 03.871 MU3022 | E WILLIAMS ST #2 | | | |
| | | | | | 03.871 | TRAFFIC SIGNAL | | | |
| | | | | | 03.871 | CROSSOVER | | | |
| | | | | | 03.891 | SPUR TO E WILLIAMS ST #2 - SP79 | | | |
| | | | | | 03.891 | PARKWAY CHURCH OF GOD | | | |
| | | | | | 04.024 | | 6 | 72I | 19,072 |
| | | | | | 04.024 MU740 | DAVIS ST | | | |
| | | | | | 04.037 | SPUR FR DAVIS ST - SP194 | | | |
| | | | | | 04.129 MU1900 | NAYLOR ST | | | |
| | | | | | 04.129 | TRAFFIC SIGNAL | | | |
| | | | | | 04.216 | SALISBURY POST OFFICE | | | |
| | | | | | 04.295 MU2720 | TRUITT ST | | | |
| | | | | | 04.295 | TRAFFIC SIGNAL | | | |
| | | | | | 04.375 | SPUR TO E MAIN ST - SP86 | | | |
| | | | | | 04.379 | SPUR FR MD 346 - SP30 | | | |
| | | | | | 04.392 | | | | 17,252 |
| | | | | | 04.392 MD346 | E MAIN ST | | | |
| | | | | | 04.392 MU1632 | E MAIN ST | | | |
| | | | | | 04.392 | TRAFFIC SIGNAL | | | |
| | | | | | 04.392 | CROSSOVER | | | |
| | | | | | 04.416 | SPUR FR E MAIN ST - SP81 | | | |
| | | | | | 04.453 | SPUR TO MD 346 - SP201 | | | |
| | | | | | 04.506 | | 5 | 60I | |
| | | UNPROTECTED | | | 04.530 | | | | |
| | | POSITIVE BARRIER | | | 04.579 | | 4 | 48I | |
| | | UNPROTECTED | | | 04.650 | | | | |
| | R | | | | 04.699 | OUT CORP LMTS SALISBURY | | | |
| | | | | | 04.700 | SPEED LIMIT 45 MPH | | | |
| | | | | | 04.824 | SPUR TO CIVIC AVE - SP113 | | | |
| | | | | | 04.824 | SPUR FR CIVIC AVE - SP214 | | | |
| | | | | | 04.847 | TRAFFIC SIGNAL | | | |
| | | | | | 04.847 CO286 | CIVIC AVE | | | |

*A,B = UNIMPROVED; C = GRADED & DRAINED; D,E = SOIL,GRAVEL,STONE; F,G = LOW TYPE BITUMINOUS
H,I = HIGH TYPE BITUMINOUS; J = CONCRETE; K = BRICK; L = BLOCK

STATE HIGHWAY ADMINISTRATION OF MARYLAND
HIGHWAY INFORMATION SERVICES DIVISION
DATA SUPPORT GROUP

STATE HIGHWAY LOCATION REFERENCE

COUNTY: WICOMICO

DISTRICT: 1

DATE: 12/31/13

ROUTE NUMBER: US 50BU CONTINUED

INVENTORY DIRECTION: EAST

ROUTE NAME: E SALISBURY PKWY

| STATE SYSTEM | FUNCTIONAL CLASS | MEDIAN TYPE | ACCESS CONTROL | NHS | MILEPOINT | MILEPOINT DESCRIPTION | MARKED LANES | SURFACE WIDTH/TYPE* | AADT |
|---------------|------------------|------------------|----------------|-----|---------------|----------------------------------|--------------|---------------------|--------|
| STATE PRIMARY | R URB FRWY EXPWY | UNPROTECTED | PARTIAL | NHS | 04.847 MU545 | CIVIC AVE | 4 | 48I | 17,252 |
| | | | | | 04.847 | CROSSOVER | | | |
| | | | | | 04.881 | SPUR TO CIVIC AVE - SP213 | | | |
| | | | | | 04.881 | SPUR FR CIVIC AVE - SP148 | | | |
| | U | | | | 04.981 | IN CORP LMTS SALISBURY | | | |
| | | POSITIVE BARRIER | | | 04.990 | | | | |
| | | UNPROTECTED | | | 05.026 | SPEED LIMIT 55 MPH | | | |
| | | | | | 05.162 | | | | |
| | | | | | 05.210 | SPUR FR BEAGLIN PARK DR - SP211 | | | |
| | | | | | 05.226 | SPUR TO BEAGLIN PARK DR - SP136 | | | |
| | | | | | 05.249 MU124 | BEAGLIN PARK DR | | | |
| | | | | | 05.249 | TRAFFIC SIGNAL | | | |
| | | | | | 05.273 | SPUR FR BEAGLIN PARK DR - SP110 | | | |
| | | | | | 05.273 | SPUR TO BEAGLIN PARK DR - SP212 | | | |
| | | | | | 05.412 | EMMANUEL WESLEYAN CHURCH | | | |
| | | POSITIVE BARRIER | | | 05.530 | | | | |
| | | UNPROTECTED | | | 05.756 | | | | |
| | | | | | 05.831 | SPUR TO PHILIP MORRIS DR - SP202 | | | |
| | | | | | 05.831 | SPUR FR PHILIP MORRIS DR - SP9 | | | |
| | | | | | 05.864 | TRAFFIC SIGNAL | | | |
| | | | | | 05.864 CO774 | PHILLIP MORRIS DR | | | |
| | | | | | 05.864 MU2167 | PHILLIP MORRIS DR | | | |
| | | | | | 05.864 | CROSSOVER | | | |
| | | | | | 05.891 | SPUR TO PHILIP MORRIS DR - SP152 | | | |
| | | | | | 05.891 | SPUR FR PHILIP MORRIS DR - SP83 | | | |
| | | POSITIVE BARRIER | | | 05.975 | | | | |
| | | UNPROTECTED | | | 06.216 | | | | |
| | | | | | 06.216 | SPUR TO TILGHMAN RD - SP179 | | | |
| | | | | | 06.216 | SPUR FR TILGHMAN RD - SP147 | | | |
| | | | | | 06.249 | DRAINAGE STRUC #22092X0 | | | |
| | | POSITIVE BARRIER | | | 06.259 | | | | |
| | | | | | 06.259 CO290 | TILGHMAN RD | | | |
| | | | | | 06.259 | TRAFFIC SIGNAL | | | |
| | | | | | 06.298 | SPUR TO TILGHMAN RD - SP144 | | | |
| | | | | | 06.298 | SPUR FR TILGHMAN RD - SP187 | | | |

*A,B = UNIMPROVED; C = GRADED & DRAINED; D,E = SOIL,GRAVEL,STONE; F,G = LOW TYPE BITUMINOUS
H,I = HIGH TYPE BITUMINOUS; J = CONCRETE; K = BRICK; L = BLOCK

STATE HIGHWAY ADMINISTRATION OF MARYLAND
HIGHWAY INFORMATION SERVICES DIVISION
DATA SUPPORT GROUP

STATE HIGHWAY LOCATION REFERENCE

COUNTY: WICOMICO
DISTRICT: 1
DATE: 12/31/13

ROUTE NUMBER: US 50BU CONTINUED
INVENTORY DIRECTION: EAST
ROUTE NAME: E SALISBURY PKWY

| STATE SYSTEM | FUNCTIONAL CLASS | MEDIAN TYPE | ACCESS CONTROL | NHS | MILEPOINT | MILEPOINT DESCRIPTION | MARKED LANES | SURFACE WIDTH/TYPE* | AADT |
|---------------|------------------|------------------|----------------|-----|-----------------|--|--------------|---------------------|--------|
| STATE PRIMARY | U URB FRWY EXPWY | UNPROTECTED | PARTIAL | NHS | 06.440 | | 4 | 48I | 17,252 |
| | | POSITIVE BARRIER | | | 06.529 | SPUR TO AUTUMN GROVE CT - SP10 | | | |
| | | | | | 06.562 | | | | |
| | | | | | 06.562 | CROSSOVER | | | |
| | | | | | 06.562 MU 83 | AUTUMN GROVE CT | | | |
| | | | | | 06.597 | SPUR FR AUTUMN GROVE CT - SP15 | | | |
| | | | | | 06.635 RP 13- 6 | RAMP 6 FR US 50BU EB TO US 13 SB | | | |
| | | | | | 06.635 RP 13- 8 | RAMP 8 FR US 13/50 SB TO US 50BU WB | | | |
| | | | | | 06.736 RP 13- 7 | RAMP 7 FR US 50BU WB TO RAMP 6 (TO US13) | | | |
| | | | | | 06.736 | CROSSOVER | | | |
| | | | | | 06.746 | SPUR FR RAMP 7 | | | |
| | | | | | 06.816 RP 13- 5 | RAMP 5 FR US 13 SB TO US 50BU EB | | | |
| | | | | | 06.832 | | 5 | 60I | |
| | | | | | 06.878 US 50 | OCEAN GATEWAY (AHEAD) | | | |
| | | | | | 06.878 US 13 | SALISBURY BYPASS | | | |
| | | | | | 06.878 | STRUC #22033 | | | |

ROUTE NUMBER: US 50UA
INVENTORY DIRECTION: WEST
ROUTE NAME: NAYLOR MILL RD

| STATE SYSTEM | FUNCTIONAL CLASS | MEDIAN TYPE | ACCESS CONTROL | NHS | MILEPOINT | MILEPOINT DESCRIPTION | MARKED LANES | SURFACE WIDTH/TYPE* | AADT |
|-----------------|------------------|--------------|----------------|---------|-----------------|----------------------------------|--------------|---------------------|--------|
| STATE SECONDARY | U URB COLL | NONE (UNDIV) | NONE | NOT NHS | 03.030 | | 2 | 24I | 13,731 |
| | | | | | 03.030 CO1244 | MILFORD TWILLEY DR | | | |
| | | | | | 03.030 CO416 | NAYLOR MILL RD (BACK) | | | |
| | | | | | 03.120 RP 50- 2 | RAMP 2 FR US 50 WB TO US 50UA NB | | | |
| | | | | | 03.120 RP 50- 8 | RAMP 8 FR US 50UA SB TO US 50 WB | | | |
| | | | | | 03.170 | | 2 | 24J | |
| | | | | | 03.170 | BEGIN BRIDGE | | | |
| | | | | | 03.190 US 50 | SALISBURY BYPASS | | | |
| | | | | | 03.190 | STRUC #2204700 | | | |
| | | | | | 03.210 | | 2 | 24I | |
| | | | | | 03.210 | END BRIDGE | | | |
| | | | | | 03.240 | | 2 | 30I | |

*A,B = UNIMPROVED; C = GRADED & DRAINED; D,E = SOIL, GRAVEL, STONE; F,G = LOW TYPE BITUMINOUS
H,I = HIGH TYPE BITUMINOUS; J = CONCRETE; K = BRICK; L = BLOCK

STATE HIGHWAY ADMINISTRATION OF MARYLAND
HIGHWAY INFORMATION SERVICES DIVISION
DATA SUPPORT GROUP

STATE HIGHWAY LOCATION REFERENCE

COUNTY: WICOMICO
DISTRICT: 1
DATE: 12/31/13

ROUTE NUMBER: US 50UA CONTINUED

INVENTORY DIRECTION: WEST

ROUTE NAME: NAYLOR MILL RD

| STATE SYSTEM | FUNCTIONAL CLASS | MEDIAN TYPE | ACCESS CONTROL | NHS | MILEPOINT | MILEPOINT DESCRIPTION | MARKED LANES | SURFACE WIDTH/TYPE* | AADT |
|-----------------|------------------|--------------|----------------|---------|-----------------|----------------------------------|--------------|---------------------|--------|
| STATE SECONDARY | U URB COLL | NONE (UNDIV) | NONE | NOT NHS | 03.240 RP 50- 6 | RAMP 6 FR US 50 EB TO US 50UA SB | 2 | 30I | 13,731 |
| | | | | | 03.240 RP 50- 4 | RAMP 4 FR US 50UA NB TO US 50 EB | | | |
| | | | | | 03.290 | | 2 | 24I | |
| | | | | | 03.390 MU2950 | WEST RD | | | |
| | | | | | 03.390 MU1896 | NAYLOR MILL RD (AHEAD) | | | |

*A,B = UNIMPROVED; C = GRADED & DRAINED; D,E = SOIL, GRAVEL, STONE; F,G = LOW TYPE BITUMINOUS
H,I = HIGH TYPE BITUMINOUS; J = CONCRETE; K = BRICK; L = BLOCK