

2014

Calendar Year

HIGHWAY LOCATION REFERENCE

ALL INTERSECTIONS

Data as of December 31, 2014

CARROLL

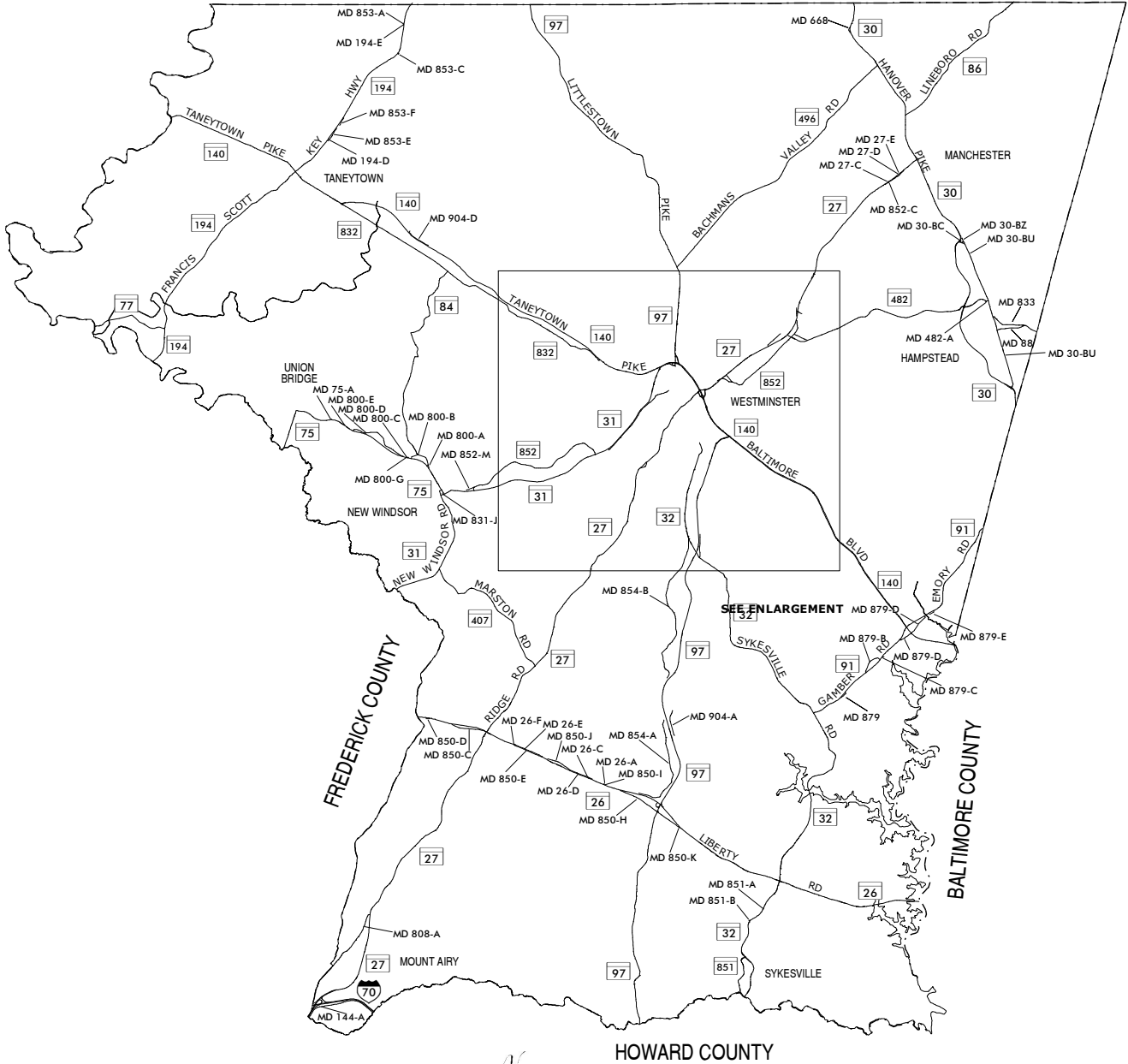
COUNTY

SHA DISTRICT #7

CL




PENNSYLVANIA



LEGEND

-  Interstate Highway
-  US Highway
-  State Highway



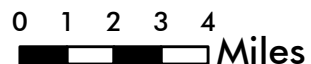
STATEWIDE GRID MAP KEY

A10A	A10B	A11A	A11B	A12A
A10C	A10D	A11C	A11D	A12C
B10A	B10B	B11A	B11B	B12A
B10C	B10D	B11C	B11D	B12C
C10A	C10B	C11A	C11B	C12A
C10C	C10D	C11C	C11D	C12C

**CARROLL COUNTY
HIGHWAY LOCATION REFERENCE
2014**

Prepared by the
Maryland Department of Transportation

**STATE HIGHWAY ADMINISTRATION
DATA SERVICES ENGINEERING DIVISION**

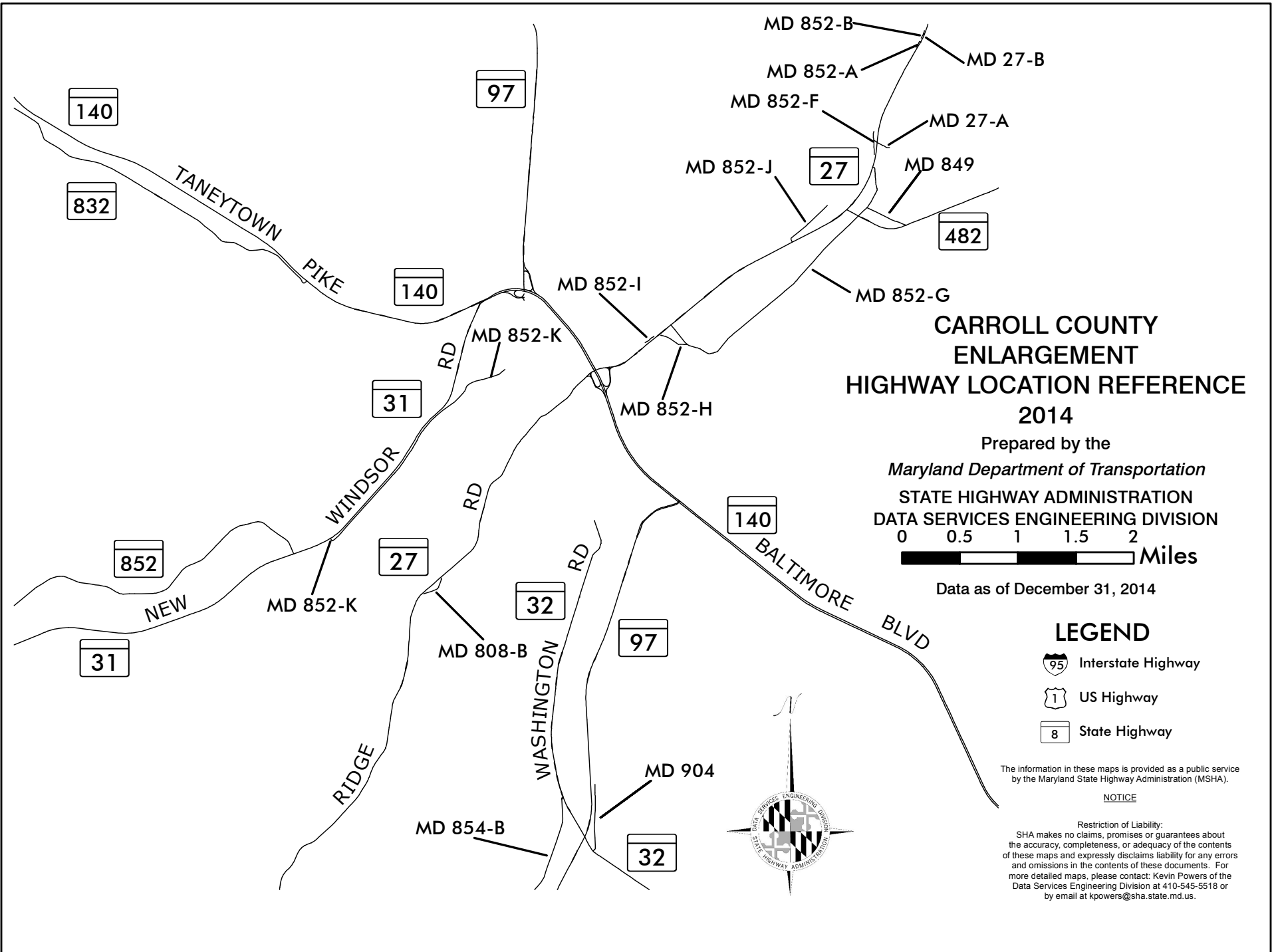


Data as of December 31, 2014

The information in these maps is provided as a public service by the Maryland State Highway Administration (MSHA).

NOTICE

Restriction of Liability:
SHA makes no claims, promises or guarantees about the accuracy, completeness, or adequacy of the contents of these maps and expressly disclaims liability for any errors and omissions in the contents of these documents. For more detailed maps, please contact: Kevin Powers of the Data Services Engineering Division at 410-545-5518 or by email at kpowers@sha.state.md.us.



**CARROLL COUNTY
ENLARGEMENT
HIGHWAY LOCATION REFERENCE
2014**

Prepared by the
Maryland Department of Transportation
**STATE HIGHWAY ADMINISTRATION
DATA SERVICES ENGINEERING DIVISION**
0 0.5 1 1.5 2
Miles

Data as of December 31, 2014

LEGEND

-  Interstate Highway
-  US Highway
-  State Highway

The information in these maps is provided as a public service by the Maryland State Highway Administration (MSHA).

NOTICE

Restriction of Liability:
SHA makes no claims, promises or guarantees about the accuracy, completeness, or adequacy of the contents of these maps and expressly disclaims liability for any errors and omissions in the contents of these documents. For more detailed maps, please contact: Kevin Powers of the Data Services Engineering Division at 410-545-5518 or by email at kpowers@sha.state.md.us.

ROUTE ALERT LIST

CARROLL COUNTY

None.

MARYLAND STATE HIGHWAY ADMINISTRATION
HIGHWAY INFORMATION SERVICES DIVISION
STATE MAINTAINED HIGHWAYS ON THE NATIONAL HIGHWAY SYSTEM
AS OF DECEMBER 31,2014

COUNTY: CARROLL

ROUTE	MAINLINE	BEG DESCRIPTION	END DESCRIPTION	NHS TYPE	
IS 70	MAINLINE	0.000	FREDERICK CO/L 1.610	NHS SYSTEM	
MD 26	MAINLINE	8.610 CO 677	EMERALD LA 12.610	EXPANDED NHS	
MD 27	MAINLINE	0.270 IS 70	BALTO NATIONAL PIKE 2.650	EXPANDED NHS	
MD 27	MAINLINE	15.860 CO 302	KATE WAGNER RD 22.350 MD 27 A	EXPANDED NHS	
MD 27	MAINLINE	26.960	IN CORP LMTS MANCHESTER 27.270 MD 30	EXPANDED NHS	
MD 30	MAINLINE	0.000	BALTIMORE CO/L 11.760	NHS SYSTEM	
MD 30BU	MAINLINE	0.000 MD 30	HAMPSTEAD BYPASS 1.520 MD 88	EXPANDED NHS	
MD 31	MAINLINE	7.850 MD 852K	STONE CHAPEL RD 10.350 MD 140	EXPANDED NHS	
MD 32	MAINLINE	0.000	HOWARD CO/L 8.360 MD 91	EXPANDED NHS	
MD 88	MAINLINE	0.000 MD 30BU	MAIN ST 0.680 MD 833	EXPANDED NHS	
MD 91	MAINLINE	0.000 MD 32	SYKESVILLE RD 3.210 MD 140	EXPANDED NHS	
MD 97	MAINLINE	12.430 MD 32	SYKESVILLE RD 15.610 MD 140	EXPANDED NHS	
MD 97	MAINLINE	17.930 MD 140	COLLEGE VIEW BLVD 19.920	EXPANDED NHS	
MD 140	MAINLINE	0.000	BALTIMORE CO/L 24.930	NHS SYSTEM	
MD 194	MAINLINE	5.650	STRUC #6062 PINEY CREEK 6.620	EXPANDED NHS	
MD 482	MAINLINE	0.000 MD 27	MANCHESTER RD 0.550 MD 849	EXPANDED NHS	
				0.16 MI N OF KALTEN RD	EXPANDED NHS
				FREDERICK CO/L	NHS SYSTEM
				0.05 MI N OF COMMERCE ST	EXPANDED NHS
				LEISTERS CHURCH RD	EXPANDED NHS

STATE HIGHWAY ADMINISTRATION OF MARYLAND
HIGHWAY INFORMATION SERVICES DIVISION
DATA SUPPORT GROUP

STATE HIGHWAY LOCATION REFERENCE

COUNTY: CARROLL
DISTRICT: 7
DATE: 12/31/14

ROUTE NUMBER: IS 70
INVENTORY DIRECTION: EAST
ROUTE NAME: BALTO NATIONAL PIKE

STATE SYSTEM	FUNCTIONAL CLASS	MEDIAN TYPE	ACCESS CONTROL	NHS	MILEPOINT	MILEPOINT DESCRIPTION	MARKED LANES	SURFACE WIDTH/TYPE*	AADT
STATE PRIMARY	R URB INTERSTATE	POSITIVE BARRIER	FULL	NHS	00.000		6	72I	64,381
					00.000	FREDERICK CO/L			
					00.000 US 40	BALTO NATIONAL PIKE (BACK)			
					00.000	SIGN: CARROLL COUNTY			
					00.012				
					00.012	BEGIN BRIDGE			
					00.030				63,621
					00.030 MD 27	RIDGE RD			
					00.030	STRUC #6011			
					00.030	EXIT #68			
					00.057	END BRIDGE			
					00.140 RP 70- 4	RAMP 4 FR MD 27 NB TO IS 70 EB			
					00.170 RP 70- 1	RAMP 1 FR MD 27 NB TO IS 70 WB			
					00.300	SHA SALT DOME			
					00.370	DRAINAGE STRUC #06069X0			
					00.390 RP 70- 2	RAMP 2 FR IS 70 WB TO MD 27 NB			
					00.450	DRAINAGE STRUC #06070X0			
					00.470	CROSSOVER			
					00.580	DRAINAGE STRUC #06071X0			
					00.705	SPEED LIMIT 65 MPH			
					00.750	DRAINAGE STRUC #06072X0			
					00.940	DRAINAGE STRUC #06156X0			
					00.967	DRAINAGE STRUC #06073X0			
					01.264	DRAINAGE STRUC #06108X0			
					01.605	SIGN: WELCOME TO HOWARD COUNTY			
					01.610	HOWARD CO/L			
					01.610 US 40	BALTO NATIONAL PIKE (AHEAD)			
					01.610	DRAINAGE STRUC #06109X0			

ROUTE NUMBER: MD 26
INVENTORY DIRECTION: EAST
ROUTE NAME: LIBERTY RD

STATE SYSTEM	FUNCTIONAL CLASS	MEDIAN TYPE	ACCESS CONTROL	NHS	MILEPOINT	MILEPOINT DESCRIPTION	MARKED LANES	SURFACE WIDTH/TYPE*	AADT
STATE SECONDARY	R RUR MINOR ART	NONE (UNDIV)	NONE	NOT NHS	00.000		2	24I	5,744

*A,B = UNIMPROVED; C = GRADED & DRAINED; D,E = SOIL, GRAVEL, STONE; F,G = LOW TYPE BITUMINOUS
H,I = HIGH TYPE BITUMINOUS; J = CONCRETE; K = BRICK; L = BLOCK

STATE HIGHWAY ADMINISTRATION OF MARYLAND
HIGHWAY INFORMATION SERVICES DIVISION
DATA SUPPORT GROUP

STATE HIGHWAY LOCATION REFERENCE

COUNTY: CARROLL
DISTRICT: 7
DATE: 12/31/14

ROUTE NUMBER: MD 26 CONTINUED

INVENTORY DIRECTION: EAST

ROUTE NAME: LIBERTY RD

STATE SYSTEM	FUNCTIONAL CLASS	MEDIAN TYPE	ACCESS CONTROL	NHS	MILEPOINT	MILEPOINT DESCRIPTION	MARKED LANES	SURFACE WIDTH/TYPE*	AADT
STATE SECONDARY	R RUR MINOR ART	NONE (UNDIV)	NONE	NOT NHS	00.000	FREDERICK CO/L	2	24I	5,744
					00.000 CO273	BUFFALO RD			
					00.200 CO274	ROOP RD			
					00.230	SPEED LIMIT 55 MPH			
					00.442	JOHN BENJAMIN DR			
					00.810 CO272	HOOOPER RD			
					01.100 CO275	FRANKLINVILLE RD			
					01.510	SIGN: TAYLORSVILLE			
					01.560	SPEED LIMIT 45 MPH			
					01.628	SIGN: BIKE ROUTE			
		PAINTED			01.663				
					01.693	SIGN: BIKE ROUTE			
					01.700		2	28I	
		NONE (UNDIV)			01.720		2	24I	
					01.760				9,464
					01.760 MD 27	RIDGE RD			
					01.760	TRAFFIC SIGNAL			
					01.800	SIGN: BIKE ROUTE			
		PAINTED			01.810				
		NONE (UNDIV)			01.892				
					01.914	SPEED LIMIT 55 MPH			
					02.120	SIGN: TAYLORSVILLE			
					02.207	DRAINAGE STRUC #06080X0			
					02.550 MD 26F	NO NAME			
					02.840 MD 26E	NO NAME			
					03.000	DRAINAGE STRUC #06081X0			
					03.130 CO566	SKIDMORE RD			
					03.200	DRAINAGE 48" CP			
					03.290 MD850E	NO NAME			
					03.410	SIGN: WINFIELD			
		PAINTED			03.510				
					03.556		2	36I	
		NONE (UNDIV)			03.580		2	24I	
					03.620 CO555	SALEM BOTTOM RD			
					03.620 CO565	WOODBINE RD			

*A,B = UNIMPROVED; C = GRADED & DRAINED; D,E = SOIL, GRAVEL, STONE; F,G = LOW TYPE BITUMINOUS
H,I = HIGH TYPE BITUMINOUS; J = CONCRETE; K = BRICK; L = BLOCK

STATE HIGHWAY ADMINISTRATION OF MARYLAND
HIGHWAY INFORMATION SERVICES DIVISION
DATA SUPPORT GROUP

STATE HIGHWAY LOCATION REFERENCE

COUNTY: CARROLL
DISTRICT: 7
DATE: 12/31/14

ROUTE NUMBER: MD 26 CONTINUED
INVENTORY DIRECTION: EAST
ROUTE NAME: LIBERTY RD

STATE SYSTEM	FUNCTIONAL CLASS	MEDIAN TYPE	ACCESS CONTROL	NHS	MILEPOINT	MILEPOINT DESCRIPTION	MARKED LANES	SURFACE WIDTH/TYPE*	AADT
STATE SECONDARY	R RUR MINOR ART	NONE (UNDIV)	NONE	NOT NHS	03.620	TRAFFIC SIGNAL	2	24I	9,464
		PAINTED			03.671	SIGN: BIKE ROUTE			
		NONE (UNDIV)			03.697				
		PAINTED			03.816				
					04.100	DRAINAGE 48" CMP			
					04.240				
					04.240 MD 26D	NO NAME			
					04.297	WINFIELD COMM V.F.D.			
					04.440	SOUTH CARROLL HIGH SCHOOL			
		NONE (UNDIV)			04.450				
		PAINTED			04.560				
					04.560 MD 26C	NO NAME			
					04.585	STANLEY LA			
		NONE (UNDIV)			04.715				
					04.796	SIGN: WINFIELD			
					04.850	DRAINAGE STRUC #06114X0			
					04.960 MD 26A	NO NAME			
					05.200 CO554	ARTHUR SHIPLEY RD			
					05.310	DRAINAGE STRUC #06083X0			
			PARTIAL		05.500				
					05.500 CO617	FRETER RD			
					05.900 CO553	BUSHEY RD			
					06.390 RP 26- 6	RAMP 6 FR MD 26 EB TO MD 97 SB			
					06.459	SIGN: BIKE ROUTE			
					06.464		2	24J	
					06.464	BEGIN BRIDGE			
					06.480				24,441
					06.480 MD 97	NEW WASHINGTON RD			
					06.480	STRUC #6054			
					06.490		2	24I	
					06.490	END BRIDGE			
					06.560 RP 26- 2	RAMP 2 FR MD 26 WB TO MD 97 NB			
					06.570	SPEED LIMIT 50 MPH			
	URB MINOR ART				06.703				
					06.940 CO1138	ENTERPRISE ST			

*A,B = UNIMPROVED; C = GRADED & DRAINED; D,E = SOIL, GRAVEL, STONE; F,G = LOW TYPE BITUMINOUS
H,I = HIGH TYPE BITUMINOUS; J = CONCRETE; K = BRICK; L = BLOCK

STATE HIGHWAY LOCATION REFERENCE

COUNTY: CARROLL
DISTRICT: 7
DATE: 12/31/14

ROUTE NUMBER: MD 26 CONTINUED
INVENTORY DIRECTION: EAST
ROUTE NAME: LIBERTY RD

STATE SYSTEM	FUNCTIONAL CLASS	MEDIAN TYPE	ACCESS CONTROL	NHS	MILEPOINT	MILEPOINT DESCRIPTION	MARKED LANES	SURFACE WIDTH/TYPE*	AADT
STATE SECONDARY	R URB MINOR ART	NONE (UNDIV)	NONE	NOT NHS	07.190		2	24I	24,441
					07.190 CO545	KLEE MILL RD			
					07.190 MD850H	OLD LIBERTY RD WEST			
					07.190	TRAFFIC SIGNAL			
					07.200	SPUR FR MD 850H			
					07.200	SPUR TO KLEE MILL RD			
					07.217	SIGN: BIKE ROUTE			
		PAINTED			07.290				
		NONE (UNDIV)			07.408		2	30I	
					07.465		2	24I	
					07.580	CROSSOVER TO OLD LIBERTY RD			
		PAINTED			07.817				
		NONE (UNDIV)			07.900				
					07.950		3	36I	
					07.950 CO663	LINTON RD			
					07.950 CO664	WHITE ROCK RD			
					07.950	TRAFFIC SIGNAL			
		PAINTED			08.055				
		NONE (UNDIV)			08.100				
					08.100	FORMOSA DR (PVT)			
					08.158	SOUTH CARROLL CHURCH OF THE NAZARENE			
		PAINTED			08.174				
		NONE (UNDIV)			08.253		4	48I	
		PAINTED			08.328				
					08.328	TRAFFIC SIGNAL			
					08.328 OP1298	EXCHANGE DR			
		NONE (UNDIV)			08.420		3	36I	
		PAINTED			08.467		2	24I	
		NONE (UNDIV)			08.507				
	URB OPA		PARTIAL	NHS	08.610				
					08.610 CO677	EMERALD LA			
					08.660				
		PAINTED			08.831		2	32I	
					08.870		3	36I	

*A,B = UNIMPROVED; C = GRADED & DRAINED; D,E = SOIL, GRAVEL, STONE; F,G = LOW TYPE BITUMINOUS
H,I = HIGH TYPE BITUMINOUS; J = CONCRETE; K = BRICK; L = BLOCK

STATE HIGHWAY ADMINISTRATION OF MARYLAND
HIGHWAY INFORMATION SERVICES DIVISION
DATA SUPPORT GROUP

STATE HIGHWAY LOCATION REFERENCE

COUNTY: CARROLL
DISTRICT: 7
DATE: 12/31/14

ROUTE NUMBER: MD 26 CONTINUED
INVENTORY DIRECTION: EAST
ROUTE NAME: LIBERTY RD

STATE SYSTEM	FUNCTIONAL CLASS	MEDIAN TYPE	ACCESS CONTROL	NHS	MILEPOINT	MILEPOINT DESCRIPTION	MARKED LANES	SURFACE WIDTH/TYPE*	AADT
STATE SECONDARY	R URB OPA	PAINTED	PARTIAL	NHS	08.952		4	48I	24,441
		NONE (UNDIV)			09.004				
					09.060	CO1424 CALVERT WAY			
					09.060	CO1404 PINEY RIDGE PKWY			
		PAINTED			09.107				
					09.120	SPEED LIMIT 45 MPH			
		NONE (UNDIV)	NONE		09.240				
					09.240	CO889 MARTZ RD			
		CENTER TLA (UNDIV)			09.300				
					09.300	ST. JOSEPH'S CHURCH			
					09.350	ATHLETIC FIELD			
					09.400	ST JOSEPHS CEMETERY			
		NONE (UNDIV)			09.430				
					09.480	CO1375 JOHNSVILLE RD			
					09.480	TRAFFIC SIGNAL			
					09.495	SIGN: BIKE ROUTE			
					09.510	HISTORIC WESLEY FREEDOM CHURCH			
		CENTER TLA (UNDIV)			09.520				
					09.600	CO1164 BERKLEY DR			
					09.630	SIGN: ELDERSBURG			
					09.810	OP238 MARGIN AVE			
					09.930	ELDERS BAPTIST CHURCH			
		CURBED			09.970				
					09.990	SPUR FR OLD BARTHOLOW RD			
					10.000	CO1041 OLD BARTHOLOW RD			
					10.042	SPUR TO MD 32			
					10.052	SPUR FR MD 32			
					10.060				28,691
					10.060	MD 32 SYKESVILLE RD			
					10.060	TRAFFIC SIGNAL			
					10.080	SPUR TO MD 32 NB			
		PAINTED			10.150				
		NONE (UNDIV)			10.160				
		CENTER TLA (UNDIV)			10.270				
		NONE (UNDIV)			10.360				

*A,B = UNIMPROVED; C = GRADED & DRAINED; D,E = SOIL, GRAVEL, STONE; F,G = LOW TYPE BITUMINOUS
H,I = HIGH TYPE BITUMINOUS; J = CONCRETE; K = BRICK; L = BLOCK

STATE HIGHWAY ADMINISTRATION OF MARYLAND
HIGHWAY INFORMATION SERVICES DIVISION
DATA SUPPORT GROUP

STATE HIGHWAY LOCATION REFERENCE

COUNTY: CARROLL
DISTRICT: 7
DATE: 12/31/14

ROUTE NUMBER: MD 26 CONTINUED
INVENTORY DIRECTION: EAST
ROUTE NAME: LIBERTY RD

STATE SYSTEM	FUNCTIONAL CLASS	MEDIAN TYPE	ACCESS CONTROL	NHS	MILEPOINT	MILEPOINT DESCRIPTION	MARKED LANES	SURFACE WIDTH/TYPE*	AADT
STATE SECONDARY	R URB OPA	NONE (UNDIV)	NONE	NHS	10.410 CO1043	GEORGETOWN BLVD	4	48I	28,691
					10.410	TRAFFIC SIGNAL			
		CENTER TLA (UNDIV)			10.470				
					10.470 CO1161	LUERS AVE			
					10.530	SPEED LIMIT 45 MPH			
					10.550 CO692	WALNUT AVE			
					10.590 CO693	LONG MEADOW DR			
					10.660	HOMELAND DR			
					10.815 CO703	BONNIE BRAE RD			
					10.851	FAITH LUTHERAN CHURCH			
		NONE (UNDIV)			10.880				
					10.930 CO697	HEMLOCK DR W			
					10.930	TRAFFIC SIGNAL			
		CENTER TLA (UNDIV)			10.980				
		NONE (UNDIV)			11.040				
					11.040	CARROLL SHOPPING CTR			
					11.110				17,271
					11.110 CO705	OKLAHOMA RD			
					11.110 CO741	RIDGE RD			
					11.110	TRAFFIC SIGNAL			
					11.169	DRAINAGE STRUC #06157X0			
		CENTER TLA (UNDIV)			11.200				
					11.330	S CARROLL PARK DR			
					11.440 CO754	MARVIN AVE			
		NONE (UNDIV)			11.460				
					11.520 CO753	MONROE AVE			
					11.520	TRAFFIC SIGNAL			
					11.550	DRAINAGE STRUC #06158X0			
		CENTER TLA (UNDIV)			11.570				
		PAINTED			11.700				
					11.700 CO745	CARROLL HIGHLANDS RD			
					11.700 CO730	LOCUST LA			
		NONE (UNDIV)			11.800				
					11.820	DRAINAGE 48" CP			
					11.850		3	36I	

*A,B = UNIMPROVED; C = GRADED & DRAINED; D,E = SOIL, GRAVEL, STONE; F,G = LOW TYPE BITUMINOUS
H,I = HIGH TYPE BITUMINOUS; J = CONCRETE; K = BRICK; L = BLOCK

STATE HIGHWAY ADMINISTRATION OF MARYLAND
HIGHWAY INFORMATION SERVICES DIVISION
DATA SUPPORT GROUP

STATE HIGHWAY LOCATION REFERENCE

COUNTY: CARROLL
DISTRICT: 7
DATE: 12/31/14

ROUTE NUMBER: MD 26 CONTINUED
INVENTORY DIRECTION: EAST
ROUTE NAME: LIBERTY RD

STATE SYSTEM	FUNCTIONAL CLASS	MEDIAN TYPE	ACCESS CONTROL	NHS	MILEPOINT	MILEPOINT DESCRIPTION	MARKED LANES	SURFACE WIDTH/TYPE*	AADT
STATE SECONDARY	R URB OPA	NONE (UNDIV)	NONE	NHS	11.850 CO1333	OLD LIBERTY RD	3	36I	17,271
					11.890		4	48I	
					11.900	SPEED LIMIT 45 MPH			
					11.910		3	36I	
					11.960		2	24I	
					11.960 CO1333	OLD LIBERTY RD			
					12.040	MONARCH DR			
					12.090	ST STEPHENS REFORMED EPISCOPAL CHURCH			
		PAINTED			12.130				
		NONE (UNDIV)			12.190				
					12.190 CO1474	FALLON DR			
					12.220		2	34I	
		PAINTED			12.240		2	24I	
					12.242	SIGN: BIKE ROUTE			
		NONE (UNDIV)			12.300				
					12.300	VILLA HILL DR			
					12.385	SPEED LIMIT 50 MPH			
					12.400	SIGN: ELDERSBURG			
					12.520		2	24J	
					12.520	BEGIN BRIDGE			
	URB MINOR ART			NOT NHS	12.610				
					12.610	STRUC #6001 LIBERTY RESERVOIR			
					12.710		2	24I	
					12.710	END BRIDGE			
					12.920	LAKEVIEW MEMORIAL PARK			
					13.100 CO723	OLD LIBERTY RD			
					13.160 CO721	OAKLAND MILLS RD			
					13.160	TRAFFIC SIGNAL			
					13.200	SIGN: BIKE ROUTE			
					13.490		2	24J	
					13.490	BEGIN BRIDGE			
					13.490	SIGN: BALTIMORE COUNTY			
	RUR MINOR ART				13.540				
					13.650	STRUC #6002 LIBERTY RESERVOIR			

*A,B = UNIMPROVED; C = GRADED & DRAINED; D,E = SOIL, GRAVEL, STONE; F,G = LOW TYPE BITUMINOUS
H,I = HIGH TYPE BITUMINOUS; J = CONCRETE; K = BRICK; L = BLOCK

STATE HIGHWAY LOCATION REFERENCE

COUNTY: CARROLL
DISTRICT: 7
DATE: 12/31/14

ROUTE NUMBER: MD 26 CONTINUED

INVENTORY DIRECTION: EAST
ROUTE NAME: LIBERTY RD

STATE SYSTEM	FUNCTIONAL CLASS	MEDIAN TYPE	ACCESS CONTROL	NHS	MILEPOINT	MILEPOINT DESCRIPTION	MARKED LANES	SURFACE WIDTH/TYPE*	AADT
STATE SECONDARY	R RUR MINOR ART	NONE (UNDIV)	NONE	NOT NHS	13.650	BALTIMORE CO/L	2	24J	17,271

ROUTE NUMBER: MD 26A

INVENTORY DIRECTION: EAST
ROUTE NAME: NO NAME

STATE SYSTEM	FUNCTIONAL CLASS	MEDIAN TYPE	ACCESS CONTROL	NHS	MILEPOINT	MILEPOINT DESCRIPTION	MARKED LANES	SURFACE WIDTH/TYPE*	AADT
STATE SECONDARY	R RUR LOCAL	NONE (UNDIV)	NONE	NOT NHS	00.000		2	12H	0
					00.000 MD 26	LIBERTY RD			
					00.020 MD850I	NO NAME			

ROUTE NUMBER: MD 26C

INVENTORY DIRECTION: NORTH
ROUTE NAME: NO NAME

STATE SYSTEM	FUNCTIONAL CLASS	MEDIAN TYPE	ACCESS CONTROL	NHS	MILEPOINT	MILEPOINT DESCRIPTION	MARKED LANES	SURFACE WIDTH/TYPE*	AADT
STATE SECONDARY	R RUR LOCAL	NONE (UNDIV)	NONE	NOT NHS	00.000		2	30I	0
					00.000 MD 26	LIBERTY RD			
					00.000	STOP SIGN			
					00.020 MD850J	OLD LIBERTY RD W			

ROUTE NUMBER: MD 26D

INVENTORY DIRECTION: NORTH
ROUTE NAME: NO NAME

STATE SYSTEM	FUNCTIONAL CLASS	MEDIAN TYPE	ACCESS CONTROL	NHS	MILEPOINT	MILEPOINT DESCRIPTION	MARKED LANES	SURFACE WIDTH/TYPE*	AADT
STATE SECONDARY	R RUR LOCAL	NONE (UNDIV)	NONE	NOT NHS	00.000		2	30I	0
					00.000 MD 26	LIBERTY RD			
					00.000	STOP SIGN			
					00.020 MD850J	OLD LIBERTY RD W			

ROUTE NUMBER: MD 26E

INVENTORY DIRECTION: SOUTH
ROUTE NAME: NO NAME

STATE SYSTEM	FUNCTIONAL CLASS	MEDIAN TYPE	ACCESS CONTROL	NHS	MILEPOINT	MILEPOINT DESCRIPTION	MARKED LANES	SURFACE WIDTH/TYPE*	AADT
--------------	------------------	-------------	----------------	-----	-----------	-----------------------	--------------	---------------------	------

*A,B = UNIMPROVED; C = GRADED & DRAINED; D,E = SOIL, GRAVEL, STONE; F,G = LOW TYPE BITUMINOUS
H,I = HIGH TYPE BITUMINOUS; J = CONCRETE; K = BRICK; L = BLOCK

STATE HIGHWAY LOCATION REFERENCE

COUNTY: CARROLL
DISTRICT: 7
DATE: 12/31/14

ROUTE NUMBER: MD 26E CONTINUED

INVENTORY DIRECTION: SOUTH

ROUTE NAME: NO NAME

STATE SYSTEM	FUNCTIONAL CLASS	MEDIAN TYPE	ACCESS CONTROL	NHS	MILEPOINT	MILEPOINT DESCRIPTION	MARKED LANES	SURFACE WIDTH/TYPE*	AADT
STATE SECONDARY	R RUR LOCAL	NONE (UNDIV)	NONE	NOT NHS	00.000		2	30I	0
					00.000	STOP SIGN			
					00.000 MD 26	LIBERTY RD			
					00.020 MD850E	NO NAME			

ROUTE NUMBER: MD 26F

INVENTORY DIRECTION: SOUTH

ROUTE NAME: NO NAME

STATE SYSTEM	FUNCTIONAL CLASS	MEDIAN TYPE	ACCESS CONTROL	NHS	MILEPOINT	MILEPOINT DESCRIPTION	MARKED LANES	SURFACE WIDTH/TYPE*	AADT
STATE SECONDARY	R RUR LOCAL	NONE (UNDIV)	NONE	NOT NHS	00.000		2	30I	0
					00.000	STOP SIGN			
					00.000 MD 26	LIBERTY RD			
					00.020 MD850E	NO NAME			

ROUTE NUMBER: MD 27

INVENTORY DIRECTION: NORTH

ROUTE NAME: RIDGE RD

STATE SYSTEM	FUNCTIONAL CLASS	MEDIAN TYPE	ACCESS CONTROL	NHS	MILEPOINT	MILEPOINT DESCRIPTION	MARKED LANES	SURFACE WIDTH/TYPE*	AADT
STATE SECONDARY	R URB MINOR ART	UNPROTECTED	NONE	NOT NHS	00.000		4	48I	16,481
					00.000	FREDERICK CO/L			
					00.010 RP 70- 6	RAMP 6 FR IS 70 EB TO MD 27 SB			
					00.010 RP 70- 4	RAMP 4 FR MD 27 NB TO IS 70 EB			
		POSITIVE BARRIER			00.070				
					00.070 RP 70- 3	RAMP 3 FR RAMP 6 (FR IS 70) TO MD 27 NB			
					00.070	TRAFFIC SIGNAL			
					00.070	CROSSOVER			
					00.140 RP 70- 5	RAMP 5 FR MD 27 SB TO IS 70 EB			
		UNPROTECTED			00.160				
					00.190	SPEED LIMIT 50 MPH			
		POSITIVE BARRIER			00.200				
	URB OPA		PARTIAL	NHS	00.270				24,203
					00.270 IS 70	BALTO NATIONAL PIKE			
					00.270	STRUC #6011			

*A,B = UNIMPROVED; C = GRADED & DRAINED; D,E = SOIL, GRAVEL, STONE; F,G = LOW TYPE BITUMINOUS
H,I = HIGH TYPE BITUMINOUS; J = CONCRETE; K = BRICK; L = BLOCK

STATE HIGHWAY LOCATION REFERENCE

COUNTY: CARROLL
DISTRICT: 7
DATE: 12/31/14

ROUTE NUMBER: MD 27 CONTINUED
INVENTORY DIRECTION: NORTH
ROUTE NAME: RIDGE RD

STATE SYSTEM	FUNCTIONAL CLASS	MEDIAN TYPE	ACCESS CONTROL	NHS	MILEPOINT	MILEPOINT DESCRIPTION	MARKED LANES	SURFACE WIDTH/TYPE*	AADT
STATE SECONDARY	R URB OPA	POSITIVE BARRIER	PARTIAL	NHS	00.270	EXIT #68	4	48I	24,203
	U				00.290				
					00.290	IN CORP LMTS MT AIRY			
					00.370 RP 70- 8	RAMP 8 FR MD 27 SB TO IS 70 WB			
		CURBED			00.420				
					00.420 RP 70- 1	RAMP 1 FR MD 27 NB TO IS 70 WB			
					00.460	SPUR FR S MAIN ST			
		UNPROTECTED			00.490				
					00.490 MU215	S MAIN ST			
					00.490 RP 70- 7	RAMP 7 FR RAMP 2 (FR IS 70) TO MD 27 SB			
					00.490	TRAFFIC SIGNAL			
					00.490	CROSSOVER			
					00.550 RP 70- 2	RAMP 2 FR IS 70 WB TO MD 27 NB			
		CURBED			00.601				
					00.710 MU400	NO NAME			
					00.740				18,583
					00.740 MU306	E RIDGEVILLE BLVD			
					00.740	TRAFFIC SIGNAL			
					00.740	CROSSOVER			
					00.760	SPUR FR E RIDGEVILLE BLVD			
					00.800	SPUR TO AND FR RIDGE AVE			
					00.800	TRAFFIC SIGNAL			
					00.800	DIRECTIONAL CROSSOVER			
		PAINTED			00.910				
		NONE (UNDIV)			00.950				
					00.960	DRAINAGE STRUC #06135X0			
					01.048	SPUR FR PARK & RIDE			
		PAINTED			01.070				
		NONE (UNDIV)			01.170				
					01.190	ENT TO PARK & RIDE			
		PAINTED			01.200				
					01.212	SPUR TO PARK & RIDE			
		NONE (UNDIV)			01.273				
		PAINTED			01.331				
		NONE (UNDIV)			01.390				

*A,B = UNIMPROVED; C = GRADED & DRAINED; D,E = SOIL, GRAVEL, STONE; F,G = LOW TYPE BITUMINOUS
H,I = HIGH TYPE BITUMINOUS; J = CONCRETE; K = BRICK; L = BLOCK

STATE HIGHWAY ADMINISTRATION OF MARYLAND
HIGHWAY INFORMATION SERVICES DIVISION
DATA SUPPORT GROUP

STATE HIGHWAY LOCATION REFERENCE

COUNTY: CARROLL
DISTRICT: 7
DATE: 12/31/14

ROUTE NUMBER: MD 27 CONTINUED
INVENTORY DIRECTION: NORTH
ROUTE NAME: RIDGE RD

STATE SYSTEM	FUNCTIONAL CLASS	MEDIAN TYPE	ACCESS CONTROL	NHS	MILEPOINT	MILEPOINT DESCRIPTION	MARKED LANES	SURFACE WIDTH/TYPE*	AADT
STATE SECONDARY	U URB OPA	NONE (UNDIV)	PARTIAL	NHS	01.470 MU345	TWIN ARCH RD	4	48I	18,583
					01.470 MU270	PARK AVE			
					01.470	TRAFFIC SIGNAL			
		PAINTED			01.545		3	39I	
		NONE (UNDIV)			01.587		2	24I	
		PAINTED			01.708				
		NONE (UNDIV)			01.844				
	R				01.950	OUT CORP LMITS MT AIRY			
					01.950 MU 81	CENTER ST			
					01.950	ENT TO MT AIRY WASTE WATER PLANT			
					01.963	DRAINAGE STRUC #06136X0			
		PAINTED			02.055		2	28I	
					02.060	ATHLETIC FIELD			
					02.103		2	24I	
		NONE (UNDIV)			02.268				
					02.320 CO585	WATERSVILLE RD W			
					02.320 CO1310	WATERSVILLE RD			
					02.320	TRAFFIC SIGNAL			
	U	PAINTED			02.380				
					02.380	IN CORP LMITS MT AIRY			
					02.396		2	28I	
		NONE (UNDIV)			02.462		2	24I	
					02.535	PUMPING STATION			
	R URB MINOR ART			NOT NHS	02.650				
					02.650	OUT CORP LMITS MT AIRY			
			NONE		03.150				14,024
					03.150 MD808A	N MAIN ST			
					03.150 CO581	LEISHEAR RD			
					03.188	SIGN: BIKE ROUTE			
					03.560 CO1421	WIND SONG WAY			
					03.820 CO1373	WINDEMERE WAY			
					04.080 CO1428	FALLING GREEN WAY			
					04.300 CO1053	MT AIRY DR			
					04.510 CO574	GILLIS FALLS RD			
					04.530 CO580	HARRISVILLE RD			

*A,B = UNIMPROVED; C = GRADED & DRAINED; D,E = SOIL, GRAVEL, STONE; F,G = LOW TYPE BITUMINOUS
H,I = HIGH TYPE BITUMINOUS; J = CONCRETE; K = BRICK; L = BLOCK

STATE HIGHWAY ADMINISTRATION OF MARYLAND
HIGHWAY INFORMATION SERVICES DIVISION
DATA SUPPORT GROUP

STATE HIGHWAY LOCATION REFERENCE

COUNTY: CARROLL
DISTRICT: 7
DATE: 12/31/14

ROUTE NUMBER: MD 27 CONTINUED
INVENTORY DIRECTION: NORTH
ROUTE NAME: RIDGE RD

STATE SYSTEM	FUNCTIONAL CLASS	MEDIAN TYPE	ACCESS CONTROL	NHS	MILEPOINT	MILEPOINT DESCRIPTION	MARKED LANES	SURFACE WIDTH/TYPE*	AADT
STATE SECONDARY	R RUR MINOR ART	NONE (UNDIV)	NONE	NOT NHS	04.990		2	24I	14,024
					04.990 CO579	WEST FALLS RD			
					05.726	ABAR DR			
					05.926 CO576	OLD RIDGE RD			
					06.360 CO839	CANTEE LA			
					06.360 CO575	CABBAGE SPRING RD			
					06.400	SIGN: BIKE ROUTE			
					06.529	POMMELL DR			
					06.531 CO838	POMMEL DR			
					06.900 CO274	ROOP RD			
					07.120				11,654
					07.120 CO570	GILLIS RD			
					07.140	SIGN: BIKE ROUTE			
					07.285	SHORT DR			
					07.472	SHERRY DR			
					07.510 CO840	MICHAEL RD			
					07.750 CO1204	GILBERT RD			
					08.260 CO569	BRADDOCK RD			
					08.270	SPEED LIMIT 40 MPH			
					08.530 CO1248	DOTSONS RIDGE RD			
					08.580 OP200	NO NAME			
					08.600 OP201	NO NAME			
					08.650 OP1156	NO NAME			
		PAINTED			08.690				
		NONE (UNDIV)			08.710				
					08.750				13,633
					08.750 MD 26	LIBERTY RD			
					08.750	TRAFFIC SIGNAL			
					08.760	SPUR FR MD 26			
		PAINTED			08.810				
					08.858	SIGN: BIKE ROUTE			
		NONE (UNDIV)			08.870		2	30I	
					08.880		2	22I	
					09.005	SIGN: TAYLORSVILLE			
					09.070	SPEED LIMIT 50 MPH			

*A,B = UNIMPROVED; C = GRADED & DRAINED; D,E = SOIL,GRAVEL,STONE; F,G = LOW TYPE BITUMINOUS
H,I = HIGH TYPE BITUMINOUS; J = CONCRETE; K= BRICK; L = BLOCK

STATE HIGHWAY LOCATION REFERENCE

COUNTY: CARROLL
DISTRICT: 7
DATE: 12/31/14

ROUTE NUMBER: MD 27 CONTINUED
INVENTORY DIRECTION: NORTH
ROUTE NAME: RIDGE RD

STATE SYSTEM	FUNCTIONAL CLASS	MEDIAN TYPE	ACCESS CONTROL	NHS	MILEPOINT	MILEPOINT DESCRIPTION	MARKED LANES	SURFACE WIDTH/TYPE*	AADT
STATE SECONDARY	R RUR MINOR ART	NONE (UNDIV) PAINTED	NONE	NOT NHS	09.270	DRAINAGE STRUC #06089X0	2	22I	13,633
					09.405		2	24I	
		NONE (UNDIV)			09.470	DRAINAGE STRUC #06153X0			
					09.515				
					09.550	SPUR TO SAMS CREEK RD			
					09.560 CO269	SAMS CREEK RD			
					09.570	SPUR TO SAMS CREEK RD			
		PAINTED			09.620				
		NONE (UNDIV)			09.730				
					10.240		2	22I	
					10.280 CO1148	KIMBERLY JAMES CT			
					10.540 CO557	WESTVIEW RD			
					10.725	SIGN: BIKE ROUTE			
					10.830 MD407	MARSTON RD			
					10.830 CO556	BAKER RD			
					11.266	MAGIN LA			
					11.580 OP196	LINZEE DR			
					11.740 OP1165	GRAHAMS GREEN DR			
					11.930 OP196	LINZEE DR			
					12.113	SUMMERS PL			
					12.320	DRAINAGE 36" CMP SQUASHED			
					12.365	SHORTY HILLS DR			
					12.510	STRUC #6021 MORGAN RUN			
					12.596	DRAINAGE STRUC #06090X0			
					12.722	SIGN: BIKE ROUTE			
					13.290 CO279	DENNINGS RD			
					13.290 CO822	BEREN LA			
					13.510	DRAINAGE STRUC #06091X0			
					13.670	DRAINAGE STRUC #06121X0			
					13.690	DRAINAGE STRUC #06092X0			
	URB MINOR ART				13.700				
					13.700 CO285	NICODEMUS RD			
					14.100 CO301	OLD WESTMINSTER RD			
					14.160		2	24I	
					14.484		2	22I	

*A,B = UNIMPROVED; C = GRADED & DRAINED; D,E = SOIL,GRAVEL,STONE; F,G = LOW TYPE BITUMINOUS
H,I = HIGH TYPE BITUMINOUS; J = CONCRETE; K= BRICK; L = BLOCK

STATE HIGHWAY ADMINISTRATION OF MARYLAND
HIGHWAY INFORMATION SERVICES DIVISION
DATA SUPPORT GROUP

STATE HIGHWAY LOCATION REFERENCE

COUNTY: CARROLL
DISTRICT: 7
DATE: 12/31/14

ROUTE NUMBER: MD 27 CONTINUED
INVENTORY DIRECTION: NORTH
ROUTE NAME: RIDGE RD

STATE SYSTEM	FUNCTIONAL CLASS	MEDIAN TYPE	ACCESS CONTROL	NHS	MILEPOINT	MILEPOINT DESCRIPTION	MARKED LANES	SURFACE WIDTH/TYPE*	AADT
STATE SECONDARY	R URB MINOR ART	NONE (UNDIV)	NONE	NOT NHS	14.560 CO289	STONE CHAPEL RD	2	22I	13,633
					14.560 CO290	WARFIELDSBURG RD			
					14.600		2	24I	
					14.738	SIGN: BIKE ROUTE			
					14.790		2	22I	
					14.830 CO294	REGENT ST			
					14.880 CO295	EXETER RD			
					14.910		2	24I	
					15.110		2	22I	
					15.140 CO296	ROLLING RIDGE DR			
					15.220		2	24I	
					15.310	DRAINAGE 2-54" CMP			
					15.390 CO1604	LONE TREE RD			
					15.440	DRAINAGE STRUC #06120X0			
		PAINTED			15.755				
		NONE (UNDIV)			15.811	SIGN: BIKE ROUTE			
	URB OPA			NHS	15.820				
					15.860		2	22I	10,293
					15.860 CO302	KATE WAGNER RD			
					15.860 CO299	CHAPEL RD			
					15.860	TRAFFIC SIGNAL			
		PAINTED			15.910		2	32I	
					15.914	SPEED LIMIT 50 MPH			
					15.940		2	24I	
		NONE (UNDIV)			15.998				
					16.160	DRAINAGE STRUC #06122X0			
					16.320 CO301	OLD WESTMINSTER RD			
					16.550	DRAINAGE STRUC #06095X0			
					16.720	DRAINAGE STRUC #06094X0			
					16.810 MD808B	SPRING MILLS RD			
					17.200	BEGIN BRIDGE			
					17.210	R/R #MMID 831 701 H			
					17.210	STRUC #6003			
					17.220	END BRIDGE			
					17.250	STRUC #6067 LITTLE PIPE CREEK			

*A,B = UNIMPROVED; C = GRADED & DRAINED; D,E = SOIL,GRAVEL,STONE; F,G = LOW TYPE BITUMINOUS
H,I = HIGH TYPE BITUMINOUS; J = CONCRETE; K= BRICK; L = BLOCK

STATE HIGHWAY ADMINISTRATION OF MARYLAND
HIGHWAY INFORMATION SERVICES DIVISION
DATA SUPPORT GROUP

STATE HIGHWAY LOCATION REFERENCE

COUNTY: CARROLL
DISTRICT: 7
DATE: 12/31/14

ROUTE NUMBER: MD 27 CONTINUED
INVENTORY DIRECTION: NORTH
ROUTE NAME: RIDGE RD

STATE SYSTEM	FUNCTIONAL CLASS	MEDIAN TYPE	ACCESS CONTROL	NHS	MILEPOINT	MILEPOINT DESCRIPTION	MARKED LANES	SURFACE WIDTH/TYPE*	AADT
STATE SECONDARY	R URB OPA	PAINTED	NONE	NHS	17.418		2	24I	10,293
		NONE (UNDIV)			17.460				
		PAINTED			17.460 CO1520	BYFIELD RD			
		NONE (UNDIV)			17.492				
		PAINTED			17.540		2	22I	
		NONE (UNDIV)			17.540	DRAINAGE STRUC #06096X0 LITTLE PIPE CR			
					17.540	SPEED LIMIT 40 MPH			
					17.692	DRAINAGE STRUC #06100X0			
					17.770				9,153
					17.770 CO383	BOND ST			
					17.770	DRAINAGE STRUC #06097X0			
		PAINTED			17.850		2	24I	
		NONE (UNDIV)			17.890		2	22I	
					17.890 CO1487	MONTPELIER CT			
		PAINTED			17.910		2	32I	
					17.920	SPEED LIMIT 30 MPH			
		NONE (UNDIV)			17.940		2	22I	
					17.940	SIGN: BIKE ROUTE			
					17.980 CO388	GOODWINS QUARRY RD			
					18.000		2	24I	
					18.110 OP105	MIAMI AVE			
					18.120 CO386	HOLLOW ROCK AVE			
					18.200 OP108	ALLEY			
					18.220 OP107	ALLEY			
					18.240	SPEED LIMIT 25 MPH			
NAME: LIBERTY ST	U				18.260	IN CORP LMTS WESTMINSTER			
					18.280 MU200	E GEORGE ST			
					18.280 MU201	W GEORGE ST			
					18.340		2	20I	
					18.340 MU 92	CHASE ST #2			
					18.420		2	24I	
					18.420 MU210	E GREEN ST			
					18.420	TRAFFIC SIGNAL			
					18.420 MU209	W GREEN ST			

*A,B = UNIMPROVED; C = GRADED & DRAINED; D,E = SOIL, GRAVEL, STONE; F,G = LOW TYPE BITUMINOUS
H,I = HIGH TYPE BITUMINOUS; J = CONCRETE; K = BRICK; L = BLOCK

STATE HIGHWAY LOCATION REFERENCE

COUNTY: CARROLL
DISTRICT: 7
DATE: 12/31/14

ROUTE NUMBER: MD 27 CONTINUED
INVENTORY DIRECTION: NORTH
ROUTE NAME: LIBERTY ST

STATE SYSTEM	FUNCTIONAL CLASS	MEDIAN TYPE	ACCESS CONTROL	NHS	MILEPOINT	MILEPOINT DESCRIPTION	MARKED LANES	SURFACE WIDTH/TYPE*	AADT
STATE SECONDARY	U URB OPA	NONE (UNDIV)	NONE	NHS	18.430	SPUR TO W GREEN ST	2	24I	9,153
					18.450		2	28I	
					18.470		2	26I	
					18.470 MU8245	UNION ALLEY			
					18.478	SIGN: BIKE ROUTE			
					18.510		2	20I	12,973
NAME: RAILROAD AVE					18.510 MU330	E MAIN ST			
					18.510	TRAFFIC SIGNAL			
					18.510 MU332	W MAIN ST			
		CENTER TLA (UNDIV)			18.560		2	24I	
					18.560 MU621	WINTERS ST			
					18.560 MU622	WINTERS ST			
					18.590 MU184	DISTILLERY DR			
					18.610		2	20I	
		PAINTED			18.650		2	40I	
					18.650 MU110	EMERALD HILL LA			
		CENTER TLA (UNDIV)			18.710		2	20I	
					18.710	SPEED LIMIT 30 MPH			
NAME: MANCHESTER RD R					18.730	OUT CORP LMTS WESTMINSTER			
					18.750	WESTMINSTER DPW MAINT FACILITY			
		PAINTED			18.770		2	26I	
					18.770 MU516	TUC RD			
		NONE (UNDIV)			18.800		2	22I	
					18.920	SPEED LIMIT 40 MPH			
		PAINTED			19.010		2	20I	
					19.020 RP140- 6	RAMP 6 FR MD 27 EB TO MD 140 SB			
		NONE (UNDIV)			19.050		2	22I	
					19.050 RP140- 7	RAMP 7 FR MD 27 WB TO RAMP 6 (TO MD 140)			
					19.060 RP140- 8	RAMP 8 FR RAMP 5 (FR MD 140) TO MD 27 WB			
					19.070 RP140- 5	RAMP 5 FR MD 140 SB TO MD 27 EB			
		PAINTED			19.110		2	20I	23,193
					19.110 MD140	BALTIMORE BLVD			
					19.110	STRUC #6032			
					19.166	SIGN: BIKE ROUTE			

*A,B = UNIMPROVED; C = GRADED & DRAINED; D,E = SOIL, GRAVEL, STONE; F,G = LOW TYPE BITUMINOUS
H,I = HIGH TYPE BITUMINOUS; J = CONCRETE; K = BRICK; L = BLOCK

STATE HIGHWAY LOCATION REFERENCE

COUNTY: CARROLL
DISTRICT: 7
DATE: 12/31/14

ROUTE NUMBER: MD 27 CONTINUED

INVENTORY DIRECTION: NORTH

ROUTE NAME: MANCHESTER RD

STATE SYSTEM	FUNCTIONAL CLASS	MEDIAN TYPE	ACCESS CONTROL	NHS	MILEPOINT	MILEPOINT DESCRIPTION	MARKED LANES	SURFACE WIDTH/TYPE*	AADT
STATE SECONDARY	R URB OPA	PAINTED	NONE	NHS	19.210 RP140- 3	RAMP 3 FR MD 27 EB TO MD 140 NB	2	20I	23,193
		NONE (UNDIV)			19.230		2	22I	
					19.230 RP140- 2	RAMP 2 FR MD 27 TO RAMP 3 (TO MD 140 NB)			
					19.240 RP140- 1	RAMP 1 FR RAMP 4 NB TO MD 27 WB			
					19.250		3	32I	
					19.250 RP140- 4	RAMP 4 FR MD 140 NB TO MD 27 EB			
		PAINTED			19.300		3	36I	
					19.332	DRAINAGE STRUC #06116X0			
		NONE (UNDIV)			19.390				
					19.390	TRAFFIC SIGNAL			
					19.390	ENT TO TOWN MALL OF WESTMINSTER			
					19.430		2	24I	
		PAINTED			19.490				
		NONE (UNDIV)			19.520				
					19.520 CO1261	GOLDENROD TERR			
		PAINTED			19.547				
		NONE (UNDIV)			19.620		3	36I	
					19.620 CO394	HAHN RD			
					19.620	TRAFFIC SIGNAL			
		PAINTED			19.730				
			PARTIAL		19.760				
					19.760	R/R #MMID 831 693 T			
					19.760	STRUC #6048			
		NONE (UNDIV)			19.840				
					19.840	STRUC #6052 WEST BRANCH			
					19.880		2	24I	
					19.880 MD852G	OLD MANCHESTER RD			
					19.880 CO1173	BENNETT CERF DR			
					19.880	TRAFFIC SIGNAL			
					19.901	SIGN: BIKE ROUTE			
		PAINTED			19.930				
					19.990		2	28I	
		NONE (UNDIV)			20.040		2	24I	
					20.120	SPEED LIMIT 55 MPH			

*A,B = UNIMPROVED; C = GRADED & DRAINED; D,E = SOIL, GRAVEL, STONE; F,G = LOW TYPE BITUMINOUS
H,I = HIGH TYPE BITUMINOUS; J = CONCRETE; K = BRICK; L = BLOCK

STATE HIGHWAY ADMINISTRATION OF MARYLAND
HIGHWAY INFORMATION SERVICES DIVISION
DATA SUPPORT GROUP

STATE HIGHWAY LOCATION REFERENCE

COUNTY: CARROLL
DISTRICT: 7
DATE: 12/31/14

ROUTE NUMBER: MD 27 CONTINUED

INVENTORY DIRECTION: NORTH

ROUTE NAME: MANCHESTER RD

STATE SYSTEM	FUNCTIONAL CLASS	MEDIAN TYPE	ACCESS CONTROL	NHS	MILEPOINT	MILEPOINT DESCRIPTION	MARKED LANES	SURFACE WIDTH/TYPE*	AADT
STATE SECONDARY	R URB OPA	PAINTED	PARTIAL	NHS	20.247		2	24I	23,193
		NONE (UNDIV)			20.344				
					20.370	CO397 LUCABAUGH MILL RD			
					20.400	STRUC #6053 CRANBERRY BRANCH			
		PAINTED			20.427				
		NONE (UNDIV)			20.570				
					20.570	CO410 GAHLE RD			
		PAINTED			20.630				
		NONE (UNDIV)			20.690				
					20.820	DRAINAGE STRUC #06141X0			
					21.160	MD852J MARTIN DR			
		PAINTED			21.620				
					21.660	SPUR TO MD 482			
		NONE (UNDIV)			21.670				
					21.710				10,541
					21.710	CO941 GUADELUPE DR			
					21.710	MD482 HAMPSTEAD MEXICO RD			
					21.710	TRAFFIC SIGNAL			
					21.748	SIGN: BIKE ROUTE			
		PAINTED			21.750				
		NONE (UNDIV)			21.826				
					22.140	MD852G OLD MANCHESTER RD			
	URB MINOR ART			NOT NHS	22.350				
					22.350	MD 27A RANDOM RIDGE RD			
	RUR MINOR ART				22.600				
					22.600	CO1133 OLD MANCHESTER RD			
					22.900	CO1133 OLD MANCHESTER RD			
					23.170	ST ALBANS DR			
					23.310	MD852A NO NAME			
					23.380	MD 27B NO NAME			
					23.740	CO142 SULLIVAN RD			
					23.740	CO138 SNYDERSBURG RD			
					23.810	SIGN: BIKE ROUTE			
					24.460	DRAINAGE STRUC #06138X0			
			NONE		25.010				10,133

*A,B = UNIMPROVED; C = GRADED & DRAINED; D,E = SOIL, GRAVEL, STONE; F,G = LOW TYPE BITUMINOUS
H,I = HIGH TYPE BITUMINOUS; J = CONCRETE; K = BRICK; L = BLOCK

STATE HIGHWAY ADMINISTRATION OF MARYLAND
HIGHWAY INFORMATION SERVICES DIVISION
DATA SUPPORT GROUP

STATE HIGHWAY LOCATION REFERENCE

COUNTY: CARROLL
DISTRICT: 7
DATE: 12/31/14

ROUTE NUMBER: MD 27 CONTINUED
INVENTORY DIRECTION: NORTH
ROUTE NAME: MANCHESTER RD

STATE SYSTEM	FUNCTIONAL CLASS	MEDIAN TYPE	ACCESS CONTROL	NHS	MILEPOINT	MILEPOINT DESCRIPTION	MARKED LANES	SURFACE WIDTH/TYPE*	AADT
STATE SECONDARY	R RUR MINOR ART	NONE (UNDIV)	NONE	NOT NHS	25.010 CO133	ALBERT RILL RD	2	24I	10,133
					26.100 OP 28	GROVES MILL RD			
					26.100	DRAINAGE STRUC #06140X0			
					26.167	SHA SALT DOME			
					26.300 MD852C	MANCHESTER RD			
					26.400 MD 27C	NO NAME			
	URB MINOR ART				26.471				
					26.650 MD 27D	NO NAME			
					26.780 MD 27E	NO NAME			
					26.860 MU205	WESTMINSTER ST			
					26.890	SPEED LIMIT 40 MPH			
					26.950	SIGN: MANCHESTER			
	U URB OPA			NHS	26.960				
					26.960	IN CORP LMTS MANCHESTER			
					26.980				
					26.980 MU183	PUMPING STATION #27 RD			
					27.080	SPEED LIMIT 30 MPH			
	R				27.180	OUT CORP LMTS MANCHESTER			
	U				27.230	IN CORP LMTS MANCHESTER			
					27.254	SIGN: BIKE ROUTE W/LT ARROW			
					27.270 MD 30	HANOVER PIKE			
					27.270	TRAFFIC SIGNAL			

ROUTE NUMBER: MD 27A
INVENTORY DIRECTION: EAST
ROUTE NAME: RANDOM RIDGE RD

STATE SYSTEM	FUNCTIONAL CLASS	MEDIAN TYPE	ACCESS CONTROL	NHS	MILEPOINT	MILEPOINT DESCRIPTION	MARKED LANES	SURFACE WIDTH/TYPE*	AADT
STATE SECONDARY	R URB LOCAL	NONE (UNDIV)	NONE	NOT NHS	00.000		2	14G	0
					00.000 MD852F	NO NAME			
					00.030		2	20I	
					00.030 MD 27	MANCHESTER RD			
					00.030	STOP SIGN			
					00.056	SPEED LIMIT 25 MPH			
	RUR LOCAL				00.080		2	15I	

*A,B = UNIMPROVED; C = GRADED & DRAINED; D,E = SOIL, GRAVEL, STONE; F,G = LOW TYPE BITUMINOUS
H,I = HIGH TYPE BITUMINOUS; J = CONCRETE; K = BRICK; L = BLOCK

STATE HIGHWAY LOCATION REFERENCE

COUNTY: CARROLL
DISTRICT: 7
DATE: 12/31/14

ROUTE NUMBER: MD 27A CONTINUED

INVENTORY DIRECTION: EAST

ROUTE NAME: RANDOM RIDGE RD

STATE SYSTEM	FUNCTIONAL CLASS	MEDIAN TYPE	ACCESS CONTROL	NHS	MILEPOINT	MILEPOINT DESCRIPTION	MARKED LANES	SURFACE WIDTH/TYPE*	AADT
STATE SECONDARY	R RUR LOCAL	NONE (UNDIV)	NONE	NOT NHS	00.080 CO411	RANDOM RIDGE RD	2	15I	0
					00.080	RANDOM RIDGE RD (PROP)			
					00.090		1	12I	
					00.150	ROAD END			

ROUTE NUMBER: MD 27B

INVENTORY DIRECTION: EAST

ROUTE NAME: NO NAME

STATE SYSTEM	FUNCTIONAL CLASS	MEDIAN TYPE	ACCESS CONTROL	NHS	MILEPOINT	MILEPOINT DESCRIPTION	MARKED LANES	SURFACE WIDTH/TYPE*	AADT
STATE SECONDARY	R RUR LOCAL	NONE (UNDIV)	NONE	NOT NHS	00.000		2	21I	0
					00.000 MD852B	NO NAME			
					00.010 MD 27	MANCHESTER RD			

ROUTE NUMBER: MD 27C

INVENTORY DIRECTION: EAST

ROUTE NAME: NO NAME

STATE SYSTEM	FUNCTIONAL CLASS	MEDIAN TYPE	ACCESS CONTROL	NHS	MILEPOINT	MILEPOINT DESCRIPTION	MARKED LANES	SURFACE WIDTH/TYPE*	AADT
STATE SECONDARY	R RUR LOCAL	NONE (UNDIV)	NONE	NOT NHS	00.000		2	18H	0
					00.000 MD 27	MANCHESTER RD			
					00.000	STOP SIGN			
					00.010 MD852C	MANCHESTER RD			

ROUTE NUMBER: MD 27D

INVENTORY DIRECTION: EAST

ROUTE NAME: NO NAME

STATE SYSTEM	FUNCTIONAL CLASS	MEDIAN TYPE	ACCESS CONTROL	NHS	MILEPOINT	MILEPOINT DESCRIPTION	MARKED LANES	SURFACE WIDTH/TYPE*	AADT
STATE SECONDARY	R URB LOCAL	NONE (UNDIV)	NONE	NOT NHS	00.000		2	20G	0
					00.000 MD 27	MANCHESTER RD			
					00.000	STOP SIGN			
					00.020 MD852C	MANCHESTER RD			

*A,B = UNIMPROVED; C = GRADED & DRAINED; D,E = SOIL, GRAVEL, STONE; F,G = LOW TYPE BITUMINOUS
H,I = HIGH TYPE BITUMINOUS; J = CONCRETE; K = BRICK; L = BLOCK

STATE HIGHWAY LOCATION REFERENCE

COUNTY: CARROLL
DISTRICT: 7
DATE: 12/31/14

ROUTE NUMBER: MD 27E
INVENTORY DIRECTION: EAST
ROUTE NAME: NO NAME

STATE SYSTEM	FUNCTIONAL CLASS	MEDIAN TYPE	ACCESS CONTROL	NHS	MILEPOINT	MILEPOINT DESCRIPTION	MARKED LANES	SURFACE WIDTH/TYPE*	AADT
STATE SECONDARY	R URB LOCAL	NONE (UNDIV)	NONE	NOT NHS	00.000		2	20H	0
					00.000 MD 27	MANCHESTER RD			
					00.000	STOP SIGN			
					00.020 MD852C	MANCHESTER RD			

ROUTE NUMBER: MD 30
INVENTORY DIRECTION: NORTH
ROUTE NAME: HANOVER PIKE

STATE SYSTEM	FUNCTIONAL CLASS	MEDIAN TYPE	ACCESS CONTROL	NHS	MILEPOINT	MILEPOINT DESCRIPTION	MARKED LANES	SURFACE WIDTH/TYPE*	AADT
STATE PRIMARY	R URB OPA	NONE (UNDIV)	NONE	NHS	00.000		2	24I	18,871
					00.000	BALTIMORE CO/L			
					00.000	SIGN: WELCOME TO CARROLL COUNTY			
					00.040	SPEED LIMIT 50 MPH			
					00.080				
		PAINTED			00.184				
		CENTER TLA (UNDIV)			00.223				
		PAINTED			00.284				
		CURBED			00.322		3	32I	
					00.388		4	40I	
		ROUNDABOUT			00.440				
					00.440	BEGIN ROUNDABOUT			
					00.465				9,412
					00.465 MD 30BU	HANOVER PIKE			
					00.465	ROUNDABOUT			
					00.465 CO1028	PHILLIPS DR			
		CURBED			00.488				
					00.488	END ROUNDABOUT			
					00.572		3	40I	
					00.596	SIGN: BIKE ROUTE			
					00.614		2	26I	
		PAINTED			00.664		2	24I	
		NONE (UNDIV)			00.688				
					00.988	IN CORP LMTS HAMPSTEAD			

NAME: HAMPSTEAD
BYPASS

U

*A,B = UNIMPROVED; C = GRADED & DRAINED; D,E = SOIL, GRAVEL, STONE; F,G = LOW TYPE BITUMINOUS
H,I = HIGH TYPE BITUMINOUS; J = CONCRETE; K = BRICK; L = BLOCK

STATE HIGHWAY LOCATION REFERENCE

COUNTY: CARROLL
DISTRICT: 7
DATE: 12/31/14

ROUTE NUMBER: MD 30 CONTINUED

INVENTORY DIRECTION: NORTH

ROUTE NAME: HAMPSTEAD BYPASS

STATE SYSTEM	FUNCTIONAL CLASS	MEDIAN TYPE	ACCESS CONTROL	NHS	MILEPOINT	MILEPOINT DESCRIPTION	MARKED LANES	SURFACE WIDTH/TYPE*	AADT
STATE PRIMARY	R URB OPA	NONE (UNDIV)	NONE	NHS	01.478	OUT CORP LMTS HAMPSTEAD	2	24I	9,412
					01.802 CO446	HOUCKSVILLE RD			
					01.802	STRUC #0606800			
	U				01.944	IN CORP LMTS HAMPSTEAD			
					02.363 CO413	SHILOH RD			
					02.363	STRUC #0606900			
	R				02.377	OUT CORP LMTS HAMPSTEAD			
					02.444	STRUC #0607100 INDIAN RUN			
		PAINTED			02.775				
		CURBED			02.809				
					02.906		4	48I	
	U				03.027	SPUR FR MD 482			
					03.040	IN CORP LMTS HAMPSTEAD			
		ROUNDAABOUT			03.063				
					03.063	BEGIN ROUNDAABOUT			
					03.089				9,892
					03.089 MD482	HAMPSTEAD MEXICO RD			
					03.089	ROUNDAABOUT			
		CURBED			03.107				
					03.107	END ROUNDAABOUT			
					03.156	SIGN: BIKE ROUTE			
					03.248		3	40I	
		PAINTED			03.307		2	24I	
		NONE (UNDIV)			03.363				
	R				04.120	OUT CORP LMTS HAMPSTEAD			
					04.289	BEGIN BRIDGE			
					04.299	STRUC #0607000 TRIB OF E BR OF PATAPSCO			
					04.309	END BRIDGE			
		PAINTED			04.539				
		CURBED			04.592				
					04.638		3	32I	
					04.797		4	40I	
		ROUNDAABOUT			04.875				
					04.875	BEGIN ROUNDAABOUT			

*A,B = UNIMPROVED; C = GRADED & DRAINED; D,E = SOIL, GRAVEL, STONE; F,G = LOW TYPE BITUMINOUS
H,I = HIGH TYPE BITUMINOUS; J = CONCRETE; K = BRICK; L = BLOCK

STATE HIGHWAY LOCATION REFERENCE

COUNTY: CARROLL
DISTRICT: 7
DATE: 12/31/14

ROUTE NUMBER: MD 30 CONTINUED

INVENTORY DIRECTION: NORTH

ROUTE NAME: HAMPSTEAD BYPASS

STATE SYSTEM	FUNCTIONAL CLASS	MEDIAN TYPE	ACCESS CONTROL	NHS	MILEPOINT	MILEPOINT DESCRIPTION	MARKED LANES	SURFACE WIDTH/TYPE*	AADT
STATE PRIMARY	R URB OPA	ROUNDAABOUT	NONE	NHS	04.901		4	40I	18,861
					04.901	MD 30BU HANOVER PIKE			
					04.901	ROUNDAABOUT			
		CURBED			04.924				
NAME: HANOVER PIKE					04.924	END ROUNDAABOUT			
					04.954	SPUR FR MD 30BU			
					04.981		4	50I	
					05.044		4	48I	
					05.137	CROSSOVER			
					05.137	MU 27 EAGLE RIDGE CT			
					05.137	CO156 BRODBECK RD			
					05.137	TRAFFIC SIGNAL			
					05.215		3	36I	
		PAINTED			05.297		3	38I	
					05.297	OP 50 NORTH CARROLL LA			
		NONE (UNDIV)			05.327		3	36I	
					05.357	ENT TO NORTH CARROLL M.S.			
					05.357	TRAFFIC SIGNAL			
					05.397		2	24I	
					05.507	CO145 BASLER RD			
					05.589	SPEED LIMIT 45 MPH			
					05.787	CO150 CAPE HORN RD N			
		PAINTED			06.151				
		NONE (UNDIV)			06.194				
		CENTER TLA (UNDIV)			06.226		2	20I	
					06.226	MU 45 CHARMIL DR			
					06.277		2	24I	
					06.317	DRAINAGE 48" CMP			
		NONE (UNDIV)			06.318				
					06.318	CO178 MAPLE GROVE RD			
					06.318	TRAFFIC SIGNAL			
					06.379	SPEED LIMIT 45 MPH			
					06.408	SIGN: MANCHESTER			
					06.433	NO NAME			
		CENTER TLA (UNDIV)			06.505				

*A,B = UNIMPROVED; C = GRADED & DRAINED; D,E = SOIL, GRAVEL, STONE; F,G = LOW TYPE BITUMINOUS
H,I = HIGH TYPE BITUMINOUS; J = CONCRETE; K = BRICK; L = BLOCK

STATE HIGHWAY ADMINISTRATION OF MARYLAND
HIGHWAY INFORMATION SERVICES DIVISION
DATA SUPPORT GROUP

STATE HIGHWAY LOCATION REFERENCE

COUNTY: CARROLL
DISTRICT: 7
DATE: 12/31/14

ROUTE NUMBER: MD 30 CONTINUED

INVENTORY DIRECTION: NORTH

ROUTE NAME: HANOVER PIKE

STATE SYSTEM	FUNCTIONAL CLASS	MEDIAN TYPE	ACCESS CONTROL	NHS	MILEPOINT	MILEPOINT DESCRIPTION	MARKED LANES	SURFACE WIDTH/TYPE*	AADT
STATE PRIMARY	R URB OPA	CENTER TLA (UNDIV) PAINTED	NONE	NHS	06.557	SPEED LIMIT 30 MPH	2	24I	18,861
	U	NONE (UNDIV)			06.592				
					06.628	IN CORP LMTS MANCHESTER			
					06.707				
					06.753 MU 40	BEAVER ST			
					06.753 MU160	NEW ST			
					06.857 MU 90	HIGH ST			
					06.857 MU8025	DEEP ALLEY			
					06.967	LEBANON MASONIC TEMPLE			
					06.996 MU 60	CHURCH ST			
					06.997 MU 78	GRAFFIE LA			
					07.087 MU205	WESTMINSTER ST			
					07.087	TRAFFIC SIGNAL			
					07.087 MU230	YORK ST			
					07.117 MU8020	CARR ALLEY			
					07.122	MANCHESTER V.F.D.			
					07.235 MU8040	WOOD ALLEY			
					07.267 MU120	MAIDEN LA			
					07.319				17,621
					07.319 MD 27	MANCHESTER RD			
					07.319	TRAFFIC SIGNAL			
		PAINTED			07.349				
		NONE (UNDIV)			07.379				
					07.429 MU 30	BACHMAN RD			
					07.479 MU195	WALNUT ST			
					07.509 MU8010	OGG ALLEY			
					07.509	SPEED LIMIT 40 MPH			
	R				07.542	OUT CORP LMTS MANCHESTER			
					07.549	SIGN: MANCHESTER			
					07.569 MU 89	HOLLAND DR			
					07.689 OP 34	FERRIER RD			
					07.699 MU125	MICHELLE RD			
					07.779	SPEED LIMIT 50 MPH			
					08.139				17,231
					08.139 MU 71	FRIDINGER MILL RD			

*A,B = UNIMPROVED; C = GRADED & DRAINED; D,E = SOIL, GRAVEL, STONE; F,G = LOW TYPE BITUMINOUS
H,I = HIGH TYPE BITUMINOUS; J = CONCRETE; K = BRICK; L = BLOCK

STATE HIGHWAY LOCATION REFERENCE

COUNTY: CARROLL
DISTRICT: 7
DATE: 12/31/14

ROUTE NUMBER: MD 30 CONTINUED

INVENTORY DIRECTION: NORTH

ROUTE NAME: HANOVER PIKE

STATE SYSTEM	FUNCTIONAL CLASS	MEDIAN TYPE	ACCESS CONTROL	NHS	MILEPOINT	MILEPOINT DESCRIPTION	MARKED LANES	SURFACE WIDTH/TYPE*	AADT
STATE PRIMARY	R URB OPA	PAINTED	NONE	NHS	08.270		3	36I	17,231
		NONE (UNDIV)			08.278	DRAINAGE STRUC #06065X0			
	U				08.300		2	24I	
					08.350	IN CORP LMTS MANCHESTER			
					08.392 MU231	HALLIE AVE			
					08.392	TRAFFIC SIGNAL			
					08.392 MU231	HALLIE AVE			
		PAINTED			08.427				
		NONE (UNDIV)			08.457				
					08.499				13,641
	R RUR OPA				08.499 MD 86	LINEBORO RD			
					08.527	SIGN: BIKE ROUTE			
					08.630				
					08.630	OUT CORP LMTS MANCHESTER			
					08.699 OP 33	MANCHESTER BAPTIST CHURCH RD			
					08.824				
					08.849 CO128	EBBVALE RD			
					08.899	SPEED LIMIT 40 MPH			
					09.099	SIGN: MELROSE			
					09.129 CO127	TRACEYS MILL RD			
					09.174	SPEED LIMIT 40 MPH			
		PAINTED			09.821				
					09.853	SIGN: MELROSE			
		NONE (UNDIV)			09.919				
					09.926	DRAINAGE STRUC #06117X0			
					09.939	SPUR FR MD 496			
					09.949				12,861
					09.949	TRAFFIC SIGNAL			
					09.949 MD496	BACHMANS VALLEY RD			
					09.949 CO122	WENTZ RD			
		PAINTED			09.959				
					09.959	SPUR TO MD 496			
					09.979	SIGN: BIKE ROUTE			
		NONE (UNDIV)			10.069				
					10.069	SPEED LIMIT 50 MPH			

*A,B = UNIMPROVED; C = GRADED & DRAINED; D,E = SOIL, GRAVEL, STONE; F,G = LOW TYPE BITUMINOUS
H,I = HIGH TYPE BITUMINOUS; J = CONCRETE; K = BRICK; L = BLOCK

STATE HIGHWAY LOCATION REFERENCE

COUNTY: CARROLL

DISTRICT: 7

DATE: 12/31/14

ROUTE NUMBER: MD 30 CONTINUED

INVENTORY DIRECTION: NORTH

ROUTE NAME: HANOVER PIKE

STATE SYSTEM	FUNCTIONAL CLASS	MEDIAN TYPE	ACCESS CONTROL	NHS	MILEPOINT	MILEPOINT DESCRIPTION	MARKED LANES	SURFACE WIDTH/TYPE*	AADT
STATE PRIMARY	R RUR OPA	NONE (UNDIV)	NONE	NHS	10.079	DRAINAGE STRUC #06112X0	2	24I	12,861
					10.579 CO1283	DEEP RUN RD E			
					10.778	JUNE AUSTIN DR			
					10.833	DRAINAGE STRUC #06113X0			
					10.889 CO120	MT VENTUS RD NO 1			
					11.019 CO119	HARVEY YINGLING RD			
					11.249	SCENIC VIEW DR			
					11.325	PENN VIEW DR			
					11.331	POPPYS RD			
					11.363	WEATHER STATION			
					11.469 CO121	MT VENTUS RD #2			
					11.759	PENNSYLVANIA ST/L			

ROUTE NUMBER: MD 30BC

INVENTORY DIRECTION: NORTH

ROUTE NAME: HANOVER PIKE

STATE SYSTEM	FUNCTIONAL CLASS	MEDIAN TYPE	ACCESS CONTROL	NHS	MILEPOINT	MILEPOINT DESCRIPTION	MARKED LANES	SURFACE WIDTH/TYPE*	AADT
STATE SECONDARY	U URB LOCAL	NONE (UNDIV)	NONE	NOT NHS	00.000		2	24I	396
					00.000	STOP SIGN			
					00.000 MD 30BU	HANOVER PIKE			
					00.050	STOP SIGN			
					00.050 MD 30BZ	HANOVER PIKE			

ROUTE NUMBER: MD 30BU

INVENTORY DIRECTION: NORTH

ROUTE NAME: HANOVER PIKE

STATE SYSTEM	FUNCTIONAL CLASS	MEDIAN TYPE	ACCESS CONTROL	NHS	MILEPOINT	MILEPOINT DESCRIPTION	MARKED LANES	SURFACE WIDTH/TYPE*	AADT
STATE SECONDARY	R URB OPA	CURBED	NONE	NHS	00.000		3	40I	12,010
					00.000 CO1028	PHILLIPS DR (BACK)			
					00.000 MD 30	HAMPSTEAD BYPASS			
					00.000	ROUNDAABOUT			
		PAINTED			00.024				
		NONE (UNDIV)			00.056		2	24I	

*A,B = UNIMPROVED; C = GRADED & DRAINED; D,E = SOIL, GRAVEL, STONE; F,G = LOW TYPE BITUMINOUS
H,I = HIGH TYPE BITUMINOUS; J = CONCRETE; K = BRICK; L = BLOCK

STATE HIGHWAY LOCATION REFERENCE

COUNTY: CARROLL

DISTRICT: 7

DATE: 12/31/14

ROUTE NUMBER: MD 30BU CONTINUED

INVENTORY DIRECTION: NORTH

ROUTE NAME: HANOVER PIKE

STATE SYSTEM	FUNCTIONAL CLASS	MEDIAN TYPE	ACCESS CONTROL	NHS	MILEPOINT	MILEPOINT DESCRIPTION	MARKED LANES	SURFACE WIDTH/TYPE*	AADT
STATE SECONDARY	R URB OPA	NONE (UNDIV)	NONE	NHS	00.189	SPEED LIMIT 50 MPH	2	24I	12,010
					00.252 CO431	TRENTON MILL RD			
					00.376 OP153	DOSS GARLAND DR			
					00.427	SIGN: WELCOME TO HAMPSTEAD			
					00.623	SPUR EXIT FR BLACK & DECKER			
					00.673	SPEED LIMIT 30 MPH			
					00.700	SPUR FR HAMPSTEAD INDUSTRIAL CENTER			
					00.748	TRAFFIC SIGNAL			
					00.758 OP152	HAMPSHIRE RD			
					00.768	SPUR TO HAMPSTEAD INDUSTRIAL CENTER			
NAME: MAIN ST	U				00.858	IN CORP LMTS HAMPSTEAD			
					00.888	R/R #CSX 832 018 H			
		PAINTED			00.988				
		NONE (UNDIV)			01.038				
					01.038 MU 76	NORTH WOODS TRAIL			
					01.038	TRAFFIC SIGNAL			
		PAINTED			01.068		2	34I	
					01.078		2	24I	
		NONE (UNDIV)			01.108				
	R				01.298	OUT CORP LMTS HAMPSTEAD			
	U				01.322 CO434	RALPH AVE			
					01.322	IN CORP LMTS HAMPSTEAD			
	URB MINOR ART			NOT NHS	01.518				
					01.518	TRAFFIC SIGNAL			
					01.518 MU 55	HOUCKSVILLE RD			
					01.518 MD 88	LOWER BECKLEYSVILLE RD			
					01.578 MU100	W SHUE AVE			
					01.618 MU 70	MOTT AVE WEST			
					01.628 MU 60	MOTT AVE EAST			
					01.674	HAMPSTEAD POLICE DEPT			
					01.688 MU 90	SHILOH AVE			
					01.818	TRAFFIC SIGNAL			
					01.818 MU 30	GILL AVE			
					01.848	ST. JOHN UNITED METHODIST CHURCH			

*A,B = UNIMPROVED; C = GRADED & DRAINED; D,E = SOIL, GRAVEL, STONE; F,G = LOW TYPE BITUMINOUS
H,I = HIGH TYPE BITUMINOUS; J = CONCRETE; K = BRICK; L = BLOCK

STATE HIGHWAY ADMINISTRATION OF MARYLAND
HIGHWAY INFORMATION SERVICES DIVISION
DATA SUPPORT GROUP

STATE HIGHWAY LOCATION REFERENCE

COUNTY: CARROLL
DISTRICT: 7
DATE: 12/31/14

ROUTE NUMBER: MD 30BU CONTINUED
INVENTORY DIRECTION: NORTH
ROUTE NAME: MAIN ST

STATE SYSTEM	FUNCTIONAL CLASS	MEDIAN TYPE	ACCESS CONTROL	NHS	MILEPOINT	MILEPOINT DESCRIPTION	MARKED LANES	SURFACE WIDTH/TYPER*	AADT
STATE SECONDARY	U URB MINOR ART	NONE (UNDIV)	NONE	NOT NHS	01.878		2	24I	15,520
					01.878 MD833	OLD BLACKROCK RD			
					01.887	HAMPSTEAD WAR MEMORIAL			
					01.908 MU110	WEST ST			
					01.938 OP149	OP B			
					01.948 MU 40	HILLCREST AVE			
					01.978 MU 50	HOUCK AVE			
					02.038 MU 80	RINAMAN AVE			
					02.078 MU8030	MATTHEWS ALLEY			
					02.078	HAMPSTEAD V.F.ENGINE AND HOSE CO. NO. 1			
					02.128 MU8050	TAWNEY ALLEY			
					02.138 MU 10	UPPER BECKLEYSVILLE RD			
					02.198 MU8040	SULLIVAN ALLEY			
					02.218	ST. MARKS EVANGELICAL LUTHERAN CHURCH			10,215
					02.298				
					02.298 MU 20	FAIRMOUNT RD			
					02.298 MD482	HAMPSTEAD MEXICO RD			
					02.298	TRAFFIC SIGNAL			
					02.518	EVERGREEN DR			
					02.549 MU106	UPPER FORDE LA			
					02.578	R/R #CSX 832 025 T			
					02.588		2	34I	
					02.608		2	24I	
					02.658	MELVIN G MILLER PARK			
					02.878	SPEED LIMIT 40 MPH			
					02.908 OP 53	NO NAME			
					03.068	SIGN: GREENMOUNT			
					03.068 OP 52	NO NAME			
					03.148 MU 25	FARM WOODS LA			
NAME: HANOVER PIKE R					03.228	OUT CORP LMTS HAMPSTEAD			
					03.301	BECKLEY DR			
					03.468 CO158	GREENMOUNT CHURCH RD			
					03.478 CO1270	ZAKIRA CT			

*A,B = UNIMPROVED; C = GRADED & DRAINED; D,E = SOIL,GRAVEL,STONE; F,G = LOW TYPE BITUMINOUS
H,I = HIGH TYPE BITUMINOUS; J = CONCRETE; K= BRICK; L = BLOCK

STATE HIGHWAY LOCATION REFERENCE

COUNTY: CARROLL
DISTRICT: 7
DATE: 12/31/14

ROUTE NUMBER: MD 30BU CONTINUED

INVENTORY DIRECTION: NORTH

ROUTE NAME: HANOVER PIKE

STATE SYSTEM	FUNCTIONAL CLASS	MEDIAN TYPE	ACCESS CONTROL	NHS	MILEPOINT	MILEPOINT DESCRIPTION	MARKED LANES	SURFACE WIDTH/TYPE*	AADT
STATE SECONDARY	R URB MINOR ART	NONE (UNDIV)	NONE	NOT NHS	03.478	GREENMOUNT UNITED METHODIST	2	24I	10,215
					03.598 CO157	CHRUCH			
					03.688 CO779	GREENMOUNT STATION RD			
		PAINTED			03.787	STERLING CT			
		NONE (UNDIV)			03.910		2	26I	
					03.910 MD 30BC	HANOVER PIKE			
					03.928		2	24I	
					03.948	SPUR TO MD 30			
		CURBED			03.962		2	26I	
					03.974	BEGIN ROUNDABOUT			
					03.998 MD 30	HAMPSTEAD BYPASS			
					03.998	ROUNDABOUT			

ROUTE NUMBER: MD 30BZ

INVENTORY DIRECTION: NORTH

ROUTE NAME: HANOVER PIKE

STATE SYSTEM	FUNCTIONAL CLASS	MEDIAN TYPE	ACCESS CONTROL	NHS	MILEPOINT	MILEPOINT DESCRIPTION	MARKED LANES	SURFACE WIDTH/TYPE*	AADT
STATE SECONDARY	R URB LOCAL	NONE (UNDIV)	NONE	NOT NHS	00.000		2	24I	396
					00.000	CUL DE SAC			
					00.055 MD 30BC	HANOVER PIKE			
					00.150	ROAD END			

ROUTE NUMBER: MD 31

INVENTORY DIRECTION: EAST

ROUTE NAME: NEW WINDSOR RD

STATE SYSTEM	FUNCTIONAL CLASS	MEDIAN TYPE	ACCESS CONTROL	NHS	MILEPOINT	MILEPOINT DESCRIPTION	MARKED LANES	SURFACE WIDTH/TYPE*	AADT
STATE SECONDARY	R RUR MINOR ART	NONE (UNDIV)	NONE	NOT NHS	00.000		2	20I	2,210
					00.000	FREDERICK CO/L			
					00.000	STRUC #6008 SAMS CREEK			
					00.030	SPEED LIMIT 50 MPH			
					00.080 CO236	SAMS CREEK RD			
					00.116	SIGN: BIKE ROUTE			
					00.190 CO242	OLD NEW WINDSOR RD			

*A,B = UNIMPROVED; C = GRADED & DRAINED; D,E = SOIL, GRAVEL, STONE; F,G = LOW TYPE BITUMINOUS
H,I = HIGH TYPE BITUMINOUS; J = CONCRETE; K = BRICK; L = BLOCK

STATE HIGHWAY LOCATION REFERENCE

COUNTY: CARROLL
DISTRICT: 7
DATE: 12/31/14

ROUTE NUMBER: MD 31 CONTINUED

INVENTORY DIRECTION: EAST

ROUTE NAME: NEW WINDSOR RD

STATE SYSTEM	FUNCTIONAL CLASS	MEDIAN TYPE	ACCESS CONTROL	NHS	MILEPOINT	MILEPOINT DESCRIPTION	MARKED LANES	SURFACE WIDTH/TYPE*	AADT
STATE SECONDARY	R RUR MINOR ART	NONE (UNDIV)	NONE	NOT NHS	00.480 OPI200	NO NAME	2	20I	2,210
					00.560	DRAINAGE STRUC #06042X0			
					01.220				4,093
					01.220 MD407	MARSTON RD			
					01.240		2	22I	
					01.270	SIGN: BIKE ROUTE			
					02.230	STRAWBRIDGE UNITED METHODIST CEMETERY			
					02.260	STRAWBRIDGE UNITED METHODIST CHURCH			
					02.290 CO265	WAKEFIELD VALLEY RD			
					02.330		2	20I	
					02.330	SPEED LIMIT 40 MPH			
					02.400	CHURCH OF GOD			
					02.770	DRAINAGE STRUC 30" CMP			
					02.880	STRUC #6007 LITTLE PIPE CREEK			
NAME: HIGH ST	U				02.930	IN CORP LMTS NEW WINDSOR			
					02.940 MU 35	COE DR			
					02.940	SPEED LIMIT 30 MPH			
					02.960	R/R #MMID 831 717 E			
					02.970 MU130	LAMBERT AVE			
					03.060		2	22I	
					03.060 MU160	MAPLE AVE			
					03.090 MU 50	MILL DR			
					03.130 MU 30	CHURCH ST			
					03.144	NEW WINDSOR PRESBYTERIAN CHURCH			
					03.170		2	20I	
					03.170 MU210	SPOERLEIN DR			
					03.170	NEW WINDSOR TOWN HALL			
					03.220		2	22I	
					03.220 MU150	MAIN ST			
					03.220 MD831J	MAIN ST			
					03.255 MU 71	MANNING DR			
					03.285	NEW WINDSOR V.F.C.			
					03.380	SPUR FR MD 75			
					03.383				5,210

*A,B = UNIMPROVED; C = GRADED & DRAINED; D,E = SOIL, GRAVEL, STONE; F,G = LOW TYPE BITUMINOUS
H,I = HIGH TYPE BITUMINOUS; J = CONCRETE; K = BRICK; L = BLOCK

STATE HIGHWAY LOCATION REFERENCE

COUNTY: CARROLL
DISTRICT: 7
DATE: 12/31/14

ROUTE NUMBER: MD 31 CONTINUED

INVENTORY DIRECTION: EAST

ROUTE NAME: GREEN VALLEY RD

STATE SYSTEM	FUNCTIONAL CLASS	MEDIAN TYPE	ACCESS CONTROL	NHS	MILEPOINT	MILEPOINT DESCRIPTION	MARKED LANES	SURFACE WIDTH/TYPER*	AADT
STATE SECONDARY	U RUR MINOR ART	NONE (UNDIV)	NONE	NOT NHS	03.383	STOP SIGN	2	22I	5,210
					03.383 MD 75	GREEN VALLEY RD			
					03.438 MU 40	COLLEGE AVE			
					03.460 MU 70	MANNING DR			
					03.500				6,023
					03.500 MD831J	MAIN ST			
					03.500	STOP SIGN			
					03.500 MU230	UNION BRIDGE RD			
					03.525	SPEED LIMIT 30 MPH			
					03.580 MU120	BROWNIE DR			
					03.610 MU 70	MANNING DR			
					03.650 MU170	ROOP DR			
					03.670 MU 20	BLUE RIDGE AVE			
					03.690 MU210	SPOERLEIN DR			
					03.710 MU220	SPRINGDALE AVE			
					03.810 MU 30	CHURCH ST			
					03.920		2	24I	
					03.920	SPEED LIMIT 40 MPH			
	R				04.270 MD852	OLD NEW WINDSOR PIKE			
					04.270 OP 79	SLINGLUFF LA			
					04.270	OUT CORP LMTS NEW WINDSOR			
					04.300	SPEED LIMIT 55 MPH			
	U				04.590	IN CORP LMTS NEW WINDSOR			
	R				04.680	OUT CORP LMTS NEW WINDSOR			
					04.770 MU225	TIBBETTS LA			
					05.210	DRAINAGE STRUC #06044X0			
					05.390 CO265	WAKEFIELD VALLEY RD			
					05.410	SIGN: BIKE ROUTE			
					05.940	STRUC #6057 TURKEYFOOT RUN			
					05.990	DRAINAGE STRUC #06045X0			
	URB MINOR ART				06.310				6,140
					06.310 CO287	MEDFORD RD			
					06.340	SIGN: BIKE ROUTE			
					07.100 CO1284	BYRON RD			

*A,B = UNIMPROVED; C = GRADED & DRAINED; D,E = SOIL, GRAVEL, STONE; F,G = LOW TYPE BITUMINOUS
H,I = HIGH TYPE BITUMINOUS; J = CONCRETE; K = BRICK; L = BLOCK

STATE HIGHWAY LOCATION REFERENCE

COUNTY: CARROLL
DISTRICT: 7
DATE: 12/31/14

ROUTE NUMBER: MD 31 CONTINUED

INVENTORY DIRECTION: EAST

ROUTE NAME: NEW WINDSOR RD

STATE SYSTEM	FUNCTIONAL CLASS	MEDIAN TYPE	ACCESS CONTROL	NHS	MILEPOINT	MILEPOINT DESCRIPTION	MARKED LANES	SURFACE WIDTH/TYPE*	AADT
STATE SECONDARY	R URB MINOR ART	NONE (UNDIV)	NONE	NOT NHS	07.170	DRAINAGE STRUC #06046X0	2	24I	6,140
					07.490	STRUC #6046 LITTLE PIPE CREEK			
					07.510 MD852	OLD NEW WINDSOR PIKE			
					07.536	SIGN: BIKE ROUTE			
					07.710	DRAINAGE 48" CP			
		PAINTED			07.780				
	URB OPA	NONE (UNDIV)		NHS	07.850				
		PAINTED			07.850 MD852K	STONE CHAPEL RD			
					07.900				
					07.945	SPEED LIMIT 55 MPH			
		NONE (UNDIV)			07.980				
					08.280 MU305	LONG VALLEY RD			
		PAINTED			08.516				
		NONE (UNDIV)			08.580				
		PAINTED			08.620				
					08.620 MU508	TAHOMA FARM RD			
					08.620	TRAFFIC SIGNAL			
					08.640	DRAINAGE STRUC # 06047X0			
		NONE (UNDIV)			08.760				
					09.150	SIGN: WELCOME TO WESTMINSTER			
	U				09.210	IN CORP LMTS WESTMINSTER			
					09.370 MU615	WINDSOR DR			
					09.440	SPEED LIMIT 45 MPH			
					09.577	DRAINAGE STRUC # 06050X0			
		PAINTED			09.664				
					09.750	DRAINAGE 48" CP			
		NONE (UNDIV)			09.752				
					09.790 MU540	UNIONTOWN RD			
					09.790	TRAFFIC SIGNAL			
		PAINTED			09.850				
		NONE (UNDIV)			09.895				
					09.895	SIGN: BIKE ROUTE			
					09.920	SPUR TO W MAIN ST			
					09.940				12,191
					09.940 MU332	W MAIN ST			

*A,B = UNIMPROVED; C = GRADED & DRAINED; D,E = SOIL, GRAVEL, STONE; F,G = LOW TYPE BITUMINOUS
H,I = HIGH TYPE BITUMINOUS; J = CONCRETE; K = BRICK; L = BLOCK

STATE HIGHWAY LOCATION REFERENCE

COUNTY: CARROLL
DISTRICT: 7
DATE: 12/31/14

ROUTE NUMBER: MD 31 CONTINUED

INVENTORY DIRECTION: EAST

ROUTE NAME: NEW WINDSOR RD

STATE SYSTEM	FUNCTIONAL CLASS	MEDIAN TYPE	ACCESS CONTROL	NHS	MILEPOINT	MILEPOINT DESCRIPTION	MARKED LANES	SURFACE WIDTH/TYPE*	AADT
STATE SECONDARY	U URB OPA	NONE (UNDIV)	NONE	NHS	09.940 MU624	WMC DR	2	24I	12,191
		PAINTED			09.940	TRAFFIC SIGNAL			
					09.985				
					09.996		2	32I	
					10.015		2	30I	
					10.040		2	26I	
					10.050		2	24I	
		NONE (UNDIV)			10.082				
		PAINTED			10.223				
					10.294	SPUR FR MD 140			
		CURBED			10.310				
					10.350 MD140	COLLEGE VIEW BLVD			

ROUTE NUMBER: MD 32

INVENTORY DIRECTION: NORTH

ROUTE NAME: SYKESVILLE RD

STATE SYSTEM	FUNCTIONAL CLASS	MEDIAN TYPE	ACCESS CONTROL	NHS	MILEPOINT	MILEPOINT DESCRIPTION	MARKED LANES	SURFACE WIDTH/TYPE*	AADT
STATE SECONDARY	U URB OPA	NONE (UNDIV)	PARTIAL	NHS	00.000		2	24J	19,672
					00.000	HOWARD CO/L			
					00.000	STRUC #13157 PATAPSCO RIVER			
					00.020	R/R #CSX 140 413 E			
					00.034		2	24I	
					00.034	END BRIDGE			
					00.040	SIGN: WELCOME TO CARROLL COUNTY			
					00.110	SIGN: WELCOME TO SYKESVILLE			
		PAINTED			00.118				
		NONE (UNDIV)			00.190				
					00.211	SIGN: BIKE ROUTE			
					00.244 MU 90	COLLEGE RD			
		PAINTED			00.308				
		NONE (UNDIV)			00.414				
					00.464 MU245	RAINCLIFFE RD			
					00.464 MU247	SANDOSKY RD			
					00.464	TRAFFIC SIGNAL			

*A,B = UNIMPROVED; C = GRADED & DRAINED; D,E = SOIL, GRAVEL, STONE; F,G = LOW TYPE BITUMINOUS
H,I = HIGH TYPE BITUMINOUS; J = CONCRETE; K = BRICK; L = BLOCK

STATE HIGHWAY LOCATION REFERENCE

COUNTY: CARROLL
DISTRICT: 7
DATE: 12/31/14

ROUTE NUMBER: MD 32 CONTINUED
INVENTORY DIRECTION: NORTH
ROUTE NAME: SYKESVILLE RD

STATE SYSTEM	FUNCTIONAL CLASS	MEDIAN TYPE	ACCESS CONTROL	NHS	MILEPOINT	MILEPOINT DESCRIPTION	MARKED LANES	SURFACE WIDTH/TYPE*	AADT
STATE SECONDARY	U URB OPA	PAINTED	PARTIAL	NHS	00.519		2	24I	19,672
		NONE (UNDIV)			00.520	SIGN: BIKE ROUTE			
					00.624				
					00.624	ADVANCED WARNING BEACON			
					00.625	SIGN: BIKE LANE			
					00.660	NO NAME (PROP)			
	R				00.918	OUT CORP LMTS SYKESVILLE			
		PAINTED			00.924				
	U				00.952		2	28I	
					00.952	IN CORP LMTS SYKESVILLE			
		CURBED			00.962		3	40I	
					00.972		4	48I	
					01.006	STRUC #06144X0 PED WALKWAY			
					01.095	SPUR TO SPRINGFIELD AVE			
					01.122				25,262
					01.122	TRAFFIC SIGNAL			
					01.122 MD851	SPRINGFIELD AVE			
					01.122 MU303	SPRINGFIELD AVE			
					01.161	SPUR TO MD 851			
					01.280		3	46I	
		PAINTED			01.292		3	38I	
		NONE (UNDIV)			01.317		2	28I	
	R				01.353	OUT CORP LMTS SYKESVILLE			
					01.390		2	24I	
			NONE		01.454				
					01.491	ELECTRICAL SUBSTATION			
					01.554	STRUC #6009 PINEY RUN			
					01.594	SPEED LIMIT 50 MPH			
					01.724	DRAINAGE 48" CMP			
					01.894	MD POLICE TRAINING ACCESS RD			
					02.036	SIGN: FLOHRVILLE			
					02.054	SPUR FR JOHNSVILLE RD			
		CENTER TLA (UNDIV)			02.064				
					02.064 CO1375	JOHNSVILLE RD			
					02.074	SPUR TO JOHNSVILLE RD			

*A,B = UNIMPROVED; C = GRADED & DRAINED; D,E = SOIL, GRAVEL, STONE; F,G = LOW TYPE BITUMINOUS
H,I = HIGH TYPE BITUMINOUS; J = CONCRETE; K = BRICK; L = BLOCK

STATE HIGHWAY ADMINISTRATION OF MARYLAND
HIGHWAY INFORMATION SERVICES DIVISION
DATA SUPPORT GROUP

STATE HIGHWAY LOCATION REFERENCE

COUNTY: CARROLL
DISTRICT: 7
DATE: 12/31/14

ROUTE NUMBER: MD 32 CONTINUED
INVENTORY DIRECTION: NORTH
ROUTE NAME: SYKESVILLE RD

STATE SYSTEM	FUNCTIONAL CLASS	MEDIAN TYPE	ACCESS CONTROL	NHS	MILEPOINT	MILEPOINT DESCRIPTION	MARKED LANES	SURFACE WIDTH/TYPER*	AADT
STATE SECONDARY	R URB OPA	PAINTED	NONE	NHS	02.184		2	24I	25,262
					02.184 CO681	FREEDOM AVE			
					02.184	TRAFFIC SIGNAL			
					02.224	SYKEVILLE/FREEDOM F.D. CO. 12			
		NONE (UNDIV)			02.324				
					02.324 SR 16	MAIN ST			
					02.507	DRAINAGE STRUC #06102X0			
					02.584 MD851A	NO NAME			
					02.624 OP234	WAITE AVE			
					02.684 CO689	GRANDVIEW AVE			
					02.776	RIDE SHARING FACILITY			
					02.794 CO691	CIRCLE DR			
					02.854	DRAINAGE STRUC #06087X0			
					02.974		3	48I	
					03.004	SIGN: ELDERSBURG			
		PAINTED			03.014		4	48I	
					03.034	SPEED LIMIT 40 MPH			
		NONE (UNDIV)			03.055				
					03.064	SPUR TO MACBETH WAY			
		CURBED			03.074		4	44I	
					03.074 CO1360	MACBETH WAY			
					03.074 CO1404	PINEY RIDGE PKWY			
					03.074	TRAFFIC SIGNAL			
					03.084	SPUR TO PINEY RIDGE PKWY			
					03.119		4	48I	
					03.141	FREEDOM OPTIMIST COMMUNITY HALL			
					03.244 OP231	LEE LA			
					03.324	SIGN: BIKE ROUTE			
					03.354		4	44I	
					03.354	SPUR FR MD 26			
					03.364		4	48I	13,562
					03.364 MD 26	LIBERTY RD			
					03.364	TRAFFIC SIGNAL			
					03.384	SPUR FR MD 26			
					03.384	SPUR TO MD 26			

*A,B = UNIMPROVED; C = GRADED & DRAINED; D,E = SOIL, GRAVEL, STONE; F,G = LOW TYPE BITUMINOUS
H,I = HIGH TYPE BITUMINOUS; J = CONCRETE; K = BRICK; L = BLOCK

STATE HIGHWAY LOCATION REFERENCE

COUNTY: CARROLL

DISTRICT: 7

DATE: 12/31/14

ROUTE NUMBER: MD 32 CONTINUED

INVENTORY DIRECTION: NORTH

ROUTE NAME: SYKESVILLE RD

STATE SYSTEM	FUNCTIONAL CLASS	MEDIAN TYPE	ACCESS CONTROL	NHS	MILEPOINT	MILEPOINT DESCRIPTION	MARKED LANES	SURFACE WIDTH/TYPE*	AADT
STATE SECONDARY	R URB OPA	PAINTED	NONE	NHS	03.444		4	48I	13,562
		NONE (UNDIV)			03.454				
					03.534	CO1423 BEVARD RD			
					03.600	SIGN: ELDERSBURG			
					03.627		3	36I	
					03.627	BGE SUBSTATION			
		CURBED			03.674				
					03.674	CO662 BARTHLOW RD			
					03.674	CO1042 LONDONTOWN BLVD			
					03.674	TRAFFIC SIGNAL			
		PAINTED			03.794				
		NONE (UNDIV)			03.854				
		PAINTED			03.904		3	35I	
					03.940	LIBERTY HIGH SCHOOL			
					03.974	ATHLETIC FIELD			
		NONE (UNDIV)			04.064		2	22I	
					04.064	CO1282 PROGRESS WAY			
					04.064	TRAFFIC SIGNAL			
		PAINTED			04.116				
		NONE (UNDIV)			04.184				
					04.224	CO1375 JOHNSVILLE RD			
					04.224	CO704 BENNETT RD			
					04.224	TRAFFIC SIGNAL			
					04.247	SPEED LIMIT 40 MPH			
		PAINTED			04.254		2	30I	
					04.294		2	22I	
					04.314		2	24I	
		NONE (UNDIV)			04.374				
		PAINTED			04.424				
					04.424	CO648 PLACID DR			
		NONE (UNDIV)			04.454				
					04.490	FREEDOM ELEMENTARY SCHOOL			
		PAINTED			04.516				
		NONE (UNDIV)			04.594				
		PAINTED			04.634				

*A,B = UNIMPROVED; C = GRADED & DRAINED; D,E = SOIL, GRAVEL, STONE; F,G = LOW TYPE BITUMINOUS
H,I = HIGH TYPE BITUMINOUS; J = CONCRETE; K = BRICK; L = BLOCK

STATE HIGHWAY LOCATION REFERENCE

COUNTY: CARROLL
DISTRICT: 7
DATE: 12/31/14

ROUTE NUMBER: MD 32 CONTINUED

INVENTORY DIRECTION: NORTH

ROUTE NAME: SYKESVILLE RD

STATE SYSTEM	FUNCTIONAL CLASS	MEDIAN TYPE	ACCESS CONTROL	NHS	MILEPOINT	MILEPOINT DESCRIPTION	MARKED LANES	SURFACE WIDTH/TYPE*	AADT
STATE SECONDARY	R URB OPA	PAINTED	NONE	NHS	04.634 CO641	IRVING RUBY RD	2	24I	13,562
		NONE (UNDIV)			04.694		2	22I	
					04.694	SPEED LIMIT 50 MPH			
					04.934 CO640	PINE KNOB RD			
					05.774		2	24J	
					05.774	BEGIN BRIDGE			
					05.834	STRUC #6049 LIBERTY RESERVOIR			
					05.884		2	24I	
					05.884	END BRIDGE			
					06.284		2	22I	
					06.284	SPEED LIMIT 40 MPH			
					06.434 OP1151	MINERS RIDGE DR			
					06.584 CO930	ARLINGTON DR			
					06.670	BERNARD DR			
					06.712	SIGN: LOUISVILLE			
					07.084 OP224	NO NAME			
					07.114 CO638	BOLLINGER MILL RD			
					07.167		2	24I	
					07.320	GUENIVERE DR			
					07.354 CO636	LEMANS CT			
					07.444	DRAINAGE 30" CMP			
					07.460	SIGN: LOUISVILLE			
					07.504 CO1047	LAKELAND DR			
					07.614 OP1131	ALMOND DR			
		PAINTED			07.674				
		NONE (UNDIV)			07.704				
		PAINTED			07.735				
					07.735 CO1575	LAKE FOREST CT			
					07.789	SIGN: GAMBER			
		NONE (UNDIV)			07.802		2	22I	
					07.844 OP1154	STRAWBERRY DR			
					07.873	LEGACY DR			
					07.894	SPEED LIMIT 35 MPH			
					07.944	FAITH FAMILY CHURCH			
					08.294 CO1287	GEORGIA AVE			

*A,B = UNIMPROVED; C = GRADED & DRAINED; D,E = SOIL, GRAVEL, STONE; F,G = LOW TYPE BITUMINOUS
H,I = HIGH TYPE BITUMINOUS; J = CONCRETE; K = BRICK; L = BLOCK

STATE HIGHWAY LOCATION REFERENCE

COUNTY: CARROLL
DISTRICT: 7
DATE: 12/31/14

ROUTE NUMBER: MD 32 CONTINUED

INVENTORY DIRECTION: NORTH

ROUTE NAME: SYKESVILLE RD

STATE SYSTEM	FUNCTIONAL CLASS	MEDIAN TYPE	ACCESS CONTROL	NHS	MILEPOINT	MILEPOINT DESCRIPTION	MARKED LANES	SURFACE WIDTH/TYPER*	AADT
STATE SECONDARY	R URB OPA	NONE (UNDIV)	NONE	NHS	08.324		2	20I	13,562
	URB MINOR ART			NOT NHS	08.364				8,722
					08.364 MD 91	GAMBER RD			
					08.364 OP528	SANDRA LA			
					08.364	TRAFFIC SIGNAL			
					08.434		2	22I	
					08.444	SPEED LIMIT 35 MPH			
					08.544 CO635	POOLE RD			
					08.704 CO539	NINER RD			
		PAINTED			08.724		2	24I	
					08.734	GAMBER FIRE DEPT			
		NONE (UNDIV)			08.799		2	22I	
		PAINTED			08.834		2	24I	
		NONE (UNDIV)			08.864		2	22I	
					08.864	MECHANICSVILLE ELEM. SCHOOL			
		PAINTED			08.894		2	24I	
					08.917		2	22I	
		NONE (UNDIV)			08.970				
					09.094	SIGN: GAMBER			
					09.133	SPEED LIMIT 40 MPH			
					09.294 CO1386	KNOX CT			
					09.424 CO544	LONDON BRIDGE RD			
					09.564 OP181	NO NAME			
					09.564 CO545	KLEE MILL RD			
					09.664		2	24I	
					09.664 CO1127	GREEN POND CT			
					09.954 CO837	NOTTINGHAM RD			
					10.182	FREESTONE DR			
					10.311	LEISA DR			
					10.594 CO547	BIRD VIEW RD			
					10.594 CO981	WILDA DR			
					10.794 CO1271	FOUR SEASONS RD			
					10.794	NIKLIN DR			
					10.924	KATHIE'S WAY			
		PAINTED			10.983				

*A,B = UNIMPROVED; C = GRADED & DRAINED; D,E = SOIL, GRAVEL, STONE; F,G = LOW TYPE BITUMINOUS
H,I = HIGH TYPE BITUMINOUS; J = CONCRETE; K = BRICK; L = BLOCK

STATE HIGHWAY ADMINISTRATION OF MARYLAND
HIGHWAY INFORMATION SERVICES DIVISION
DATA SUPPORT GROUP

STATE HIGHWAY LOCATION REFERENCE

COUNTY: CARROLL
DISTRICT: 7
DATE: 12/31/14

ROUTE NUMBER: MD 32 CONTINUED

INVENTORY DIRECTION: NORTH

ROUTE NAME: SYKESVILLE RD

STATE SYSTEM	FUNCTIONAL CLASS	MEDIAN TYPE	ACCESS CONTROL	NHS	MILEPOINT	MILEPOINT DESCRIPTION	MARKED LANES	SURFACE WIDTH/TYPE*	AADT
STATE SECONDARY	R URB MINOR ART	NONE (UNDIV)	NONE	NOT NHS	11.034		2	24I	8,722
	URB COLL				11.064				
					11.064 CO1611	NICODEMUS RD E			
					11.064 CO1321	CHANGING SEASONS RD			
		PAINTED			11.089				
		NONE (UNDIV)			11.124				
					11.594	DITTMAN RD			
					12.004 CO919	BRANDY LA			
					12.004 CO825	CINDY LA			
					12.212	SPEED LIMIT 40 MPH			
					12.234 OP185	HOLLIDAY LA			
					12.274 OP186	BLIZZARD LA			
					12.274	HAMMER STONE DR			
					12.364 CO783	BRENDA WAY			
					12.509	SIGN: SMALLWOOD			
					12.524 OP187	BLIZZARD LA			
					12.774		2	22I	
					12.794		2	23I	
					12.824	SPUR TO DEER PARK RD			
					12.834		2	24I	9,094
					12.834 CO538	DEER PARK RD			
					12.904 OP189	HILLSIDE CT			
					12.931	SIGN: SMALLWOOD			
					13.188	DRAINAGE 36" CP			
					13.444 OP190	GROVE LA			
					13.454	NINERS PRIVATE RD			
					13.734 MD904	NELSON RD			
	URB MINOR ART				13.844				13,332
					13.844 MD 97	NEW WASHINGTON RD			
					13.844	TRAFFIC SIGNAL			
					13.864		2	30I	
					13.884		2	28I	
					13.944 CO524	SHORT LANE RD			
		PAINTED			14.084		2	24I	
		NONE (UNDIV)			14.134				

*A,B = UNIMPROVED; C = GRADED & DRAINED; D,E = SOIL, GRAVEL, STONE; F,G = LOW TYPE BITUMINOUS
H,I = HIGH TYPE BITUMINOUS; J = CONCRETE; K = BRICK; L = BLOCK

STATE HIGHWAY LOCATION REFERENCE

COUNTY: CARROLL
DISTRICT: 7
DATE: 12/31/14

ROUTE NUMBER: MD 32 CONTINUED

INVENTORY DIRECTION: NORTH

ROUTE NAME: SYKESVILLE RD

STATE SYSTEM	FUNCTIONAL CLASS	MEDIAN TYPE	ACCESS CONTROL	NHS	MILEPOINT	MILEPOINT DESCRIPTION	MARKED LANES	SURFACE WIDTH/TYPE*	AADT
STATE SECONDARY	R URB MINOR ART	NONE (UNDIV) PAINTED	NONE	NOT NHS	14.160	YMCA OF CENTRAL MD	2	24I	13,332
					14.234				
NAME: WASHINGTON RD					14.234	MD854B OLD WASHINGTON RD			
					14.234	ATHELETIC FIELD			
					14.244	SPUR TO MD 854B			
					14.294				
					14.354				
					14.444				
					14.444	CARROLL COMM COLLEGE			
					14.489				
					14.489	SPEED LIMIT 35 MPH			
					14.554				
					14.604	CO304 DOROTHY AVE			
					14.666				
					14.734				
					14.767		2	29I	
					14.774	ROBERT MOTON ELEM. SCHOOL			
					14.857		2	24I	
					14.924				
					14.974	CO302 KATE WAGNER RD			
					14.974	TRAFFIC SIGNAL			
					14.984	SPUR TO KATE WAGNER RD			
					15.234				
					15.304				
					15.334	CO1082 WASHINGTON LA			
					15.414				
					15.434				
					15.434	CO973 MARYDELL DR			
					15.450				
					15.524				
					15.524	CO327 HOOK RD			
					15.524	TRAFFIC SIGNAL			
					15.544		2	28I	
					15.594	CO314 MYERSVIEW DR			
					15.784	OP121 DAVIS LANE			

*A,B = UNIMPROVED; C = GRADED & DRAINED; D,E = SOIL, GRAVEL, STONE; F,G = LOW TYPE BITUMINOUS
H,I = HIGH TYPE BITUMINOUS; J = CONCRETE; K = BRICK; L = BLOCK

STATE HIGHWAY LOCATION REFERENCE

COUNTY: CARROLL
DISTRICT: 7
DATE: 12/31/14

ROUTE NUMBER: MD 32 CONTINUED

INVENTORY DIRECTION: NORTH

ROUTE NAME: WASHINGTON RD

STATE SYSTEM	FUNCTIONAL CLASS	MEDIAN TYPE	ACCESS CONTROL	NHS	MILEPOINT	MILEPOINT DESCRIPTION	MARKED LANES	SURFACE WIDTH/TYPE*	AADT
STATE SECONDARY	R URB MINOR ART	NONE (UNDIV)	NONE	NOT NHS	15.947		2	24I	13,332
					15.947	LILY VALLEY DR			
					15.984 CO310	SMITH AVE			
					16.014 CO328	LYNN AVE			
					16.064 CO312	ALTO AVE			
					16.204		2	32I	
					16.224		2	24I	
					16.224 CO1427	CENTER ST			
					16.224 CO329	DAVID AVE			
					16.234	SPEED LIMIT 30 MPH			
					16.374		2	28I	
					16.374 CO305	GIST RD			
		PAINTED			16.404		2	24I	
					16.404 CO340	MARGARET AVE			
					16.404	SPUR TO GIST RD			
		NONE (UNDIV)			16.444				
					16.494 CO341	STONER AVE			
					16.494	TRAFFIC SIGNAL			
		PAINTED			16.510				
		NONE (UNDIV)			16.574				
					16.604 MU 15	BENNETT AVE			
					16.724	IN CORP LMTS WESTMINSTER			
					16.724	END STATE MAINTENANCE			
					16.724 MU555	WASHINGTON RD (AHEAD)			

ROUTE NUMBER: MD 75

INVENTORY DIRECTION: NORTH

ROUTE NAME: GREEN VALLEY RD

STATE SYSTEM	FUNCTIONAL CLASS	MEDIAN TYPE	ACCESS CONTROL	NHS	MILEPOINT	MILEPOINT DESCRIPTION	MARKED LANES	SURFACE WIDTH/TYPE*	AADT
STATE SECONDARY	R RUR MAJ COLL	NONE (UNDIV)	NONE	NOT NHS	00.000		2	24J	2,230
					00.000	FREDERICK CO/L			
					00.000	STRUC #6012 SAMS CREEK			
					00.010		2	22I	
					00.010	END BRIDGE			

*A,B = UNIMPROVED; C = GRADED & DRAINED; D,E = SOIL, GRAVEL, STONE; F,G = LOW TYPE BITUMINOUS
H,I = HIGH TYPE BITUMINOUS; J = CONCRETE; K = BRICK; L = BLOCK

STATE HIGHWAY ADMINISTRATION OF MARYLAND
HIGHWAY INFORMATION SERVICES DIVISION
DATA SUPPORT GROUP

STATE HIGHWAY LOCATION REFERENCE

COUNTY: CARROLL

DISTRICT: 7

DATE: 12/31/14

ROUTE NUMBER: MD 75 CONTINUED

INVENTORY DIRECTION: NORTH

ROUTE NAME: GREEN VALLEY RD

STATE SYSTEM	FUNCTIONAL CLASS	MEDIAN TYPE	ACCESS CONTROL	NHS	MILEPOINT	MILEPOINT DESCRIPTION	MARKED LANES	SURFACE WIDTH/TYPE*	AADT
STATE SECONDARY	R RUR MAJ COLL	NONE (UNDIV)	NONE	NOT NHS	00.050	STRUC #6065 MILL RUN	2	22I	2,230
					00.050	SIGN: UNION BRIDGE			
NAME: S MAIN ST	U				00.260	IN CORP LMTS UNION BRIDGE			
					00.266	SIGN: UNION BRIDGE			
					00.280	SPEED LIMIT 30 MPH			
					00.280	MOUNTAIN VIEW CEMETERY			
					00.310 MU 60	CHURCH ST			
					00.330	UNION BRIDGE CHURCH OF THE BRETHREN			
					00.350 MU180	W WILLIAR ST			
					00.360 MU116	LEHIGH DR			
					00.380 MU160	WHITE ST			
					00.410 MU113	ROAD M			
					00.430 MU140	E STONER ST			
					00.430 MU141	W STONER ST			
					00.510		2	25I	4,100
					00.510 MU111	E LOCUST ST			
					00.510 MU110	W LOCUST ST			
					00.600		2	22I	
					00.600 MU150	THOMAS ST			
					00.610	UNION BRIDGE U M C			
					00.620 MU8080	W ENGLE ALLEY			
NAME: N MAIN ST					00.650 MU 40	E BROADWAY			
					00.650	TRAFFIC SIGNAL			
					00.650 MU 41	W BROADWAY			
					00.720 MU 70	E ELGER ST			
					00.720 MU 71	W ELGER ST			
					00.750		2	24I	
					00.750 MU130	RAILROAD AVE			
					00.760	R/R #MMID 831 725 W			
					00.770	WESTERN MARYLAND TRAIN STATION			
					00.790		2	22I	
					00.840		2	23I	
					00.910		2	24I	
					00.910	STRUC #6013 LITTLE PIPE CREEK			

*A,B = UNIMPROVED; C = GRADED & DRAINED; D,E = SOIL, GRAVEL, STONE; F,G = LOW TYPE BITUMINOUS
H,I = HIGH TYPE BITUMINOUS; J = CONCRETE; K = BRICK; L = BLOCK

STATE HIGHWAY LOCATION REFERENCE

COUNTY: CARROLL
DISTRICT: 7
DATE: 12/31/14

ROUTE NUMBER: MD 75 CONTINUED

INVENTORY DIRECTION: NORTH

ROUTE NAME: GREEN VALLEY RD

STATE SYSTEM	FUNCTIONAL CLASS	MEDIAN TYPE	ACCESS CONTROL	NHS	MILEPOINT	MILEPOINT DESCRIPTION	MARKED LANES	SURFACE WIDTH/TYPE*	AADT
STATE SECONDARY	U RUR MAJ COLL	NONE (UNDIV)	NONE	NOT NHS	00.980		2	24I	4,070
					00.980 MU118	MAIN ST			
					00.980	STOP SIGN			
					01.020	SIGN: BIKE ROUTE			
					01.140	SPEED LIMIT 55 MPH			
					01.144	DRAINAGE 48" CP			
					01.200		2	30I	
					01.240		2	24I	
					01.270	DRAINAGE STRUC #06031X0			
					01.420	DRAINAGE 48" CP			
					01.460	DRAINAGE 48" CP			
	R				01.570 CO898	PHILLIPS LA			
					01.570 OP 68	PHILLIPS LA			
					01.570	OUT CORP LMTS UNION BRIDGE			
					01.800	DRAINAGE STRUC #06032X0			
					01.930 MD 75A	NO NAME			
		PAINTED			02.145				
					02.200	DRAINAGE STRUC #06033X0			
		NONE (UNDIV)			02.221				
					02.270 CO1553	SHEPHERDS MILL RD			
					02.270 CO228	STEM RD			
		PAINTED			02.312				
					02.320	DRAINAGE 48" CP			
					02.380		2	26I	
		NONE (UNDIV)			02.431		2	24I	
					02.560 MD800D	WATSON LN			
					02.594		2	28I	
					02.677		2	24I	
					02.750	DRAINAGE STRUC #06034X0			
					02.860	SPUR TO MD 800D			
					02.860 CO235	MCKINSTRYS MILL RD			
					03.570	DRAINAGE STRUC #06036X0			
					03.842	JOHN & CHERYL DR			
					03.960 CO240	WINTERS CHURCH RD			
					03.960 MD800D	WATSON LN			

*A,B = UNIMPROVED; C = GRADED & DRAINED; D,E = SOIL, GRAVEL, STONE; F,G = LOW TYPE BITUMINOUS
H,I = HIGH TYPE BITUMINOUS; J = CONCRETE; K = BRICK; L = BLOCK

STATE HIGHWAY LOCATION REFERENCE

COUNTY: CARROLL
DISTRICT: 7
DATE: 12/31/14

ROUTE NUMBER: MD 75 CONTINUED
INVENTORY DIRECTION: NORTH
ROUTE NAME: GREEN VALLEY RD

STATE SYSTEM	FUNCTIONAL CLASS	MEDIAN TYPE	ACCESS CONTROL	NHS	MILEPOINT	MILEPOINT DESCRIPTION	MARKED LANES	SURFACE WIDTH/TYPE*	AADT
STATE SECONDARY	R RUR MAJ COLL	NONE (UNDIV)	NONE	NOT NHS	04.065	ST LUKES LUTHERAN CHURCH	2	24I	4,070
					04.080 MD800G	CONNECTOR TO MD 800C			
					04.080	ST LUKES CEMETERY			
					04.170 MD800B	NO NAME			
					04.480	SPEED LIMIT 40 MPH			
					04.610				5,210
					04.610 MD 84	CLEAR RIDGE RD S			
					04.630	SIGN: BIKE ROUTE			
					04.670		2	24J	
					04.670	SPEED LIMIT 40 MPH			
					04.670	BEGIN BRIDGE			
					04.680	STRUC #6051 LITTLE PIPE CREEK			
					04.690		2	24I	
					04.690	END BRIDGE			
		PAINTED			04.815		2	28I	
					04.846		2	24I	
		NONE (UNDIV)			04.910				
		PAINTED			04.940				
					04.966		2	28I	
		NONE (UNDIV)			05.020		2	24I	
		PAINTED			05.044				
					05.173		2	28I	
					05.200		2	24I	
					05.200	SPEED LIMIT 30 MPH			
		NONE (UNDIV)			05.230				
					05.285	SPUR TO MD 31			
					05.300 MD 31	GREEN VALLEY RD			

ROUTE NUMBER: MD 75A
INVENTORY DIRECTION: NORTH
ROUTE NAME: NO NAME

STATE SYSTEM	FUNCTIONAL CLASS	MEDIAN TYPE	ACCESS CONTROL	NHS	MILEPOINT	MILEPOINT DESCRIPTION	MARKED LANES	SURFACE WIDTH/TYPE*	AADT
STATE SECONDARY	R RUR LOCAL	NONE (UNDIV)	NONE	NOT NHS	00.000		2	10H	0
					00.000 MD 75	GREEN VALLEY RD			

*A,B = UNIMPROVED; C = GRADED & DRAINED; D,E = SOIL, GRAVEL, STONE; F,G = LOW TYPE BITUMINOUS
H,I = HIGH TYPE BITUMINOUS; J = CONCRETE; K = BRICK; L = BLOCK

STATE HIGHWAY LOCATION REFERENCE

COUNTY: CARROLL
DISTRICT: 7
DATE: 12/31/14

ROUTE NUMBER: MD 75A CONTINUED

INVENTORY DIRECTION: NORTH

ROUTE NAME: NO NAME

STATE SYSTEM	FUNCTIONAL CLASS	MEDIAN TYPE	ACCESS CONTROL	NHS	MILEPOINT	MILEPOINT DESCRIPTION	MARKED LANES	SURFACE WIDTH/TYPE*	AADT
STATE SECONDARY	R RUR LOCAL	NONE (UNDIV)	NONE	NOT NHS	00.012	ROAD END - CABLE ACROSS ROAD	2	10H	0

ROUTE NUMBER: MD 77

INVENTORY DIRECTION: EAST

ROUTE NAME: MIDDLEBURG RD

STATE SYSTEM	FUNCTIONAL CLASS	MEDIAN TYPE	ACCESS CONTROL	NHS	MILEPOINT	MILEPOINT DESCRIPTION	MARKED LANES	SURFACE WIDTH/TYPE*	AADT
STATE SECONDARY	R RUR MAJ COLL	NONE (UNDIV)	NONE	NOT NHS	00.000		2	24J	781
					00.000	FREDERICK CO/L			
					00.000	STRUC #10056 DOUBLE PIPE CREEK			
					00.020		2	24I	
					00.020	END BRIDGE			
					00.030		2	32I	
					00.030 CO1311	KEYSVILLE RD S			
					00.040	SPEED LIMIT 30 MPH			
					00.060 OP 57	CIRCLE DR			
					00.120		2	20I	
					00.120 OP 57	CIRCLE DR			
					00.135	NO NAME (PVT RD)			
					00.140	R/R #MMID 831 745 H			
					00.220		2	24I	
					00.220	SIGN: DETOUR			
					00.265	SPEED LIMIT 40 MPH			
					00.390	BEGIN BRIDGE			
					00.410	STRUC #6015 BIG PIPE CREEK			
					00.430	END BRIDGE			
					00.660		2	22I	
					00.990				1,000
					00.990 CO 18	NAYLORS MILL RD			
					01.730	SIGN: KEYMAR			
					01.875	KEYMAR POST OFFICE 21757			
					01.930 MD194	FRANCIS SCOTT KEY HWY			
					01.930 CO214	MIDDLEBURG RD (AHEAD)			
					01.930	STOP SIGN			

*A,B = UNIMPROVED; C = GRADED & DRAINED; D,E = SOIL, GRAVEL, STONE; F,G = LOW TYPE BITUMINOUS
H,I = HIGH TYPE BITUMINOUS; J = CONCRETE; K = BRICK; L = BLOCK

STATE HIGHWAY ADMINISTRATION OF MARYLAND
HIGHWAY INFORMATION SERVICES DIVISION
DATA SUPPORT GROUP

STATE HIGHWAY LOCATION REFERENCE

COUNTY: CARROLL
DISTRICT: 7
DATE: 12/31/14

ROUTE NUMBER: MD 84
INVENTORY DIRECTION: NORTH
ROUTE NAME: CLEAR RIDGE RD S

STATE SYSTEM	FUNCTIONAL CLASS	MEDIAN TYPE	ACCESS CONTROL	NHS	MILEPOINT	MILEPOINT DESCRIPTION	MARKED LANES	SURFACE WIDTH/TYPE*	AADT
STATE SECONDARY	R RUR MINOR COLL	NONE (UNDIV)	NONE	NOT NHS	00.000		2	20I	1,651
					00.000	MD 75 GREEN VALLEY RD			
					00.000	STOP SIGN			
NAME: CLEAR RIDGE RD					00.040	MD800A NO NAME			
					00.440		2	24I	
					00.440	MD800B NO NAME			
					00.440	STOP SIGN			
					00.510	SPEED LIMIT 50 MPH			
					00.730	STRUC #6017 ROOP BRANCH			
					01.025	BECKA DR			
					01.180	OP 66 NO NAME			
					01.670		2	22I	
					01.770	PIPE CREEK CEMETERY			
					01.910	CO227 PIPE CREEK RD			
					01.990	CO965 LOWMAN LA			
					02.010	SPEED LIMIT 40 MPH			
					02.790	DAYHOFF DR			
					02.930	SPEED LIMIT 25 MPH			
					02.970	ST. PAUL'S LUTHERAN CEMETERY			
	RUR MAJ COLL				03.040				
NAME: TREVANION RD					03.040	CO214 MIDDLEBURG RD			
					03.110		2	20I	
					03.110	CO247 UNIONTOWN RD			
					03.110	STOP SIGN			
					03.240	CEMETERY			
					03.300		2	22I	
					03.360	SPEED LIMIT 40 MPH			
	RUR LOCAL				03.750				701
NAME: BAUST CHURCH RD					03.750	CO 34 TREVANION RD			
					03.750	STOP SIGN			
					03.970	DRAINAGE STRUC #06040X0			
					04.510	STRUC #6016 MEADOW BRANCH			
					04.637	DRAINAGE STRUC #06041X0			
					05.470		2	24I	

*A,B = UNIMPROVED; C = GRADED & DRAINED; D,E = SOIL, GRAVEL, STONE; F,G = LOW TYPE BITUMINOUS
H,I = HIGH TYPE BITUMINOUS; J = CONCRETE; K = BRICK; L = BLOCK

STATE HIGHWAY LOCATION REFERENCE

COUNTY: CARROLL
DISTRICT: 7
DATE: 12/31/14

ROUTE NUMBER: MD 84 CONTINUED

INVENTORY DIRECTION: NORTH

ROUTE NAME: BAUST CHURCH RD

STATE SYSTEM	FUNCTIONAL CLASS	MEDIAN TYPE	ACCESS CONTROL	NHS	MILEPOINT	MILEPOINT DESCRIPTION	MARKED LANES	SURFACE WIDTH/TYPE*	AADT
STATE SECONDARY	R RUR LOCAL	NONE (UNDIV)	NONE	NOT NHS	05.530		2	22I	701
					05.750 MD832	OLD TANEYTOWN RD			
					05.750	STOP SIGN			

ROUTE NUMBER: MD 86

INVENTORY DIRECTION: NORTH

ROUTE NAME: LINEBORO RD

STATE SYSTEM	FUNCTIONAL CLASS	MEDIAN TYPE	ACCESS CONTROL	NHS	MILEPOINT	MILEPOINT DESCRIPTION	MARKED LANES	SURFACE WIDTH/TYPE*	AADT
STATE SECONDARY	U URB MINOR ART	CURBED	NONE	NOT NHS	00.000		2	24I	3,511
					00.000 MD 30	HANOVER PIKE			
					00.000	STOP SIGN			
		NONE (UNDIV)			00.018				
					00.070		2	30I	
		PAINTED			00.126		2	24I	
		NONE (UNDIV)			00.165				
					00.200 MU231	HALLIE AVE			
					00.200 MU240	MAHLA CT			
	R URB COLL	PAINTED			00.260				
					00.260	OUT CORP LMTS MANCHESTER			
		NONE (UNDIV)			00.314		2	30I	
					01.050		2	22I	
					01.280 CO854	VALLEY VISTA CT			
					01.280 CO1011	PAUL CIR			
	RUR MAJ COLL				01.560				
					01.560	HAYFIELD DR			
					01.620		2	24I	
					01.680 CO1555	SARATOGA CT			
					01.700	DRAINAGE STRUC #06088X03			
					01.776		2	22I	
					02.206	FULL MOON DR			
					02.260	STRUC #6059 GUNPOWDER FALLS			
					02.580		2	24I	
					02.960 CO210	WATER TANK RD			
					03.030	STRUC #6019 GUNPOWDER FALLS			

*A,B = UNIMPROVED; C = GRADED & DRAINED; D,E = SOIL, GRAVEL, STONE; F,G = LOW TYPE BITUMINOUS
H,I = HIGH TYPE BITUMINOUS; J = CONCRETE; K = BRICK; L = BLOCK

STATE HIGHWAY LOCATION REFERENCE

COUNTY: CARROLL
DISTRICT: 7
DATE: 12/31/14

ROUTE NUMBER: MD 86 CONTINUED

INVENTORY DIRECTION: NORTH

ROUTE NAME: LINEBORO RD

STATE SYSTEM	FUNCTIONAL CLASS	MEDIAN TYPE	ACCESS CONTROL	NHS	MILEPOINT	MILEPOINT DESCRIPTION	MARKED LANES	SURFACE WIDTH/TYPE*	AADT
STATE SECONDARY	R RUR MAJ COLL	NONE (UNDIV)	NONE	NOT NHS	03.040 CO127	TRACEYS MILL RD	2	24I	3,511
					03.060	DRAINAGE 48" CP			
					03.220		2	22I	
					03.230		2	24I	
					03.265	SPEED LIMIT 30 MPH			
					03.460		2	22I	3,231
					03.460 CO893	CHURCH ST S			
					03.460 CO892	CHURCH ST N			
					03.635 OP 42	DUSTY LA			
					03.690		2	20I	
					03.760	STRUC #6018 GUNPOWDER FALLS			
					03.770		2	22I	
					03.780	LINEBORO FIRE DEPT			
					03.810		2	20I	
					03.820		2	22I	
					03.830	R/R #CSX 832 059 M			
					03.860 CO894	MILL ST N			
					03.860 CO1309	MILL ST S			
					03.940	SIGN: LINEBORO			
					04.000	PENNSYLVANIA ST/L			

ROUTE NUMBER: MD 88

INVENTORY DIRECTION: EAST

ROUTE NAME: LOWER BECKLEYSVILLE RD

STATE SYSTEM	FUNCTIONAL CLASS	MEDIAN TYPE	ACCESS CONTROL	NHS	MILEPOINT	MILEPOINT DESCRIPTION	MARKED LANES	SURFACE WIDTH/TYPE*	AADT
STATE SECONDARY	U URB OPA	NONE (UNDIV)	NONE	NHS	00.000		2	24I	3,660
					00.000 MU 55	HOUCKSVILLE RD (BACK)			
					00.000 MD 30BU	MAIN ST			
					00.000	TRAFFIC SIGNAL			
	R				00.050				
					00.050	OUT CORP LMETS HAMPSTEAD			
					00.050	SPEED LIMIT 40 MPH			
					00.210 MU105	SYCAMORE DR			
					00.350		2	34I	

*A,B = UNIMPROVED; C = GRADED & DRAINED; D,E = SOIL, GRAVEL, STONE; F,G = LOW TYPE BITUMINOUS
H,I = HIGH TYPE BITUMINOUS; J = CONCRETE; K = BRICK; L = BLOCK

STATE HIGHWAY ADMINISTRATION OF MARYLAND
HIGHWAY INFORMATION SERVICES DIVISION
DATA SUPPORT GROUP

STATE HIGHWAY LOCATION REFERENCE

COUNTY: CARROLL
DISTRICT: 7
DATE: 12/31/14

ROUTE NUMBER: MD 88 CONTINUED
INVENTORY DIRECTION: EAST
ROUTE NAME: LOWER BECKLEYSVILLE RD

STATE SYSTEM	FUNCTIONAL CLASS	MEDIAN TYPE	ACCESS CONTROL	NHS	MILEPOINT	MILEPOINT DESCRIPTION	MARKED LANES	SURFACE WIDTH/TYPE*	AADT
STATE SECONDARY	R URB OPA	NONE (UNDIV)	NONE	NHS	00.350 MU 18	DOGWOOD DR	2	34I	3,660
	U				00.370		2	24I	
		PAINTED			00.410	IN CORP LMTS HAMPSTEAD			
		CURBED			00.650				
		ROUNDAABOUT			00.660				
					00.670		2	32I	
					00.670	BEGIN ROUNDAABOUT			
					00.670	SPUR FR MD 833			
	URB MINOR ART			NOT NHS	00.680				4,173
NAME: BLACKROCK RD					00.680 CO430	LOWER BECKLEYSVILLE RD			
					00.680	ROUNDAABOUT			
					00.680 MD833	OLD BLACKROCK RD			
		CURBED			00.690				
					00.690	END ROUNDAABOUT			
	R	PAINTED			00.700		2	24I	
					00.700	OUT CORP LMTS HAMPSTEAD			
					00.700	SPUR TO LOWER BECKLEYSVILLE RD			
		NONE (UNDIV)			00.711				
					00.820 CO424	CEDARBROOK RD			
					01.060	BALTIMORE CO/L			

ROUTE NUMBER: MD 91
INVENTORY DIRECTION: NORTH
ROUTE NAME: GAMBER RD

STATE SYSTEM	FUNCTIONAL CLASS	MEDIAN TYPE	ACCESS CONTROL	NHS	MILEPOINT	MILEPOINT DESCRIPTION	MARKED LANES	SURFACE WIDTH/TYPE*	AADT
STATE SECONDARY	R URB OPA	NONE (UNDIV)	NONE	NHS	00.000		2	24I	10,392
					00.000 OP528	SANDRA LA (BACK)			
					00.000 MD 32	SYKESVILLE RD			
					00.000	TRAFFIC SIGNAL			
					00.020				
					00.070	SPEED LIMIT 45 MPH			
					00.162	GRASSMERE DR			
					00.325	CALVARY UNITED METHODIST CHURCH			
					00.370 CO1278	AMANDA LA			

*A,B = UNIMPROVED; C = GRADED & DRAINED; D,E = SOIL, GRAVEL, STONE; F,G = LOW TYPE BITUMINOUS
H,I = HIGH TYPE BITUMINOUS; J = CONCRETE; K = BRICK; L = BLOCK

STATE HIGHWAY LOCATION REFERENCE

COUNTY: CARROLL
DISTRICT: 7
DATE: 12/31/14

ROUTE NUMBER: MD 91 CONTINUED

INVENTORY DIRECTION: NORTH

ROUTE NAME: GAMBER RD

STATE SYSTEM	FUNCTIONAL CLASS	MEDIAN TYPE	ACCESS CONTROL	NHS	MILEPOINT	MILEPOINT DESCRIPTION	MARKED LANES	SURFACE WIDTH/TYPE*	AADT
STATE SECONDARY	R URB OPA	NONE (UNDIV)	NONE	NHS	00.380 OP223	NO NAME	2	24I	10,392
					00.390	SPEED LIMIT 55 MPH			
					00.500	DURBIN DR			
					00.560 CO1425	ANDREA CT			
					00.640	DRAINAGE 48" CP			
					00.960 MD879	OLD GAMBER RD			
					00.980	STRUC #6014 MIDDLE RUN			
		PAINTED			01.300				
		NONE (UNDIV)			01.350				
					01.460				10,652
					01.460 CO538	DEER PARK RD			
					01.460	TRAFFIC SIGNAL			
		PAINTED			01.560				
		NONE (UNDIV)			01.625				
					01.680 MD879B	OLD GAMBER RD			
					02.170 MD879B	OLD GAMBER RD			
					02.170 OP1229	PRESERVE DR			
					02.240 MD879C	NO NAME			
					02.450	STRUC #6060 BEAVER RUN			
					02.500 CO493	HUGHES RD			
					02.500 CO1183	COLD SATURDAY DR			
					02.860 MD879D	OLD GAMBER RD			
					02.980 CO492	BLOOM RD			
		PAINTED			03.110				
		NONE (UNDIV)			03.140				
					03.140	FINKSBURG PLAZA			
					03.200	SPUR TO MD 140			
	URB MINOR ART		PARTIAL	NOT NHS	03.210				5,482
NAME: EMORY RD					03.210 MD140	BALTIMORE BLVD			
					03.210	TRAFFIC SIGNAL			
					03.220	SPUR FR MD 140			
					03.220	SPUR TO MD 140			
		PAINTED			03.270				
		NONE (UNDIV)			03.300				
					03.300 CO1285	MICHELE BRAUNING DR			

*A,B = UNIMPROVED; C = GRADED & DRAINED; D,E = SOIL, GRAVEL, STONE; F,G = LOW TYPE BITUMINOUS
H,I = HIGH TYPE BITUMINOUS; J = CONCRETE; K = BRICK; L = BLOCK

STATE HIGHWAY LOCATION REFERENCE

COUNTY: CARROLL
DISTRICT: 7
DATE: 12/31/14

ROUTE NUMBER: MD 91 CONTINUED

INVENTORY DIRECTION: NORTH

ROUTE NAME: EMORY RD

STATE SYSTEM	FUNCTIONAL CLASS	MEDIAN TYPE	ACCESS CONTROL	NHS	MILEPOINT	MILEPOINT DESCRIPTION	MARKED LANES	SURFACE WIDTH/TYPE*	AADT
STATE SECONDARY	R URB MINOR ART	NONE (UNDIV)	PARTIAL	NOT NHS	03.740 CO888	INDUSTRIAL PARK DR	2	24I	5,482
					03.740 MD879D	CEDARHURST RD			
					03.770	BEGIN BRIDGE			
	URB COLL				03.780				
					03.780	STRUC #6020 PATAPSCO RIVER			
					03.800	END BRIDGE			
					03.850	BEGIN BRIDGE			
					03.860	R/R #CSX 831 669 S			
					03.860	STRUC #6047			
			NONE		03.870				
					03.870	END BRIDGE			
					04.000 MD879E	NO NAME			
					04.270 CO977	SPRINGHURST CT			
					04.270 CO488	HOLLINGSWORTH RD			
					04.530 CO870	PLEASANT PLAINS DR			
					04.530 OP1090	WINTERBERRY CT			
					04.570	SPEED LIMIT 45 MPH			
					04.680 CO923	BLUEBERRY LA			
					04.840 CO480	LAWNDALE RD E			
					04.840 CO1154	JUNEBERRY CT			
					05.060 CO1202	ELDERBERRY LA			
					05.120	WATTS RD			
					05.250 CO481	BROOKMEAD CT			
					05.320 CO479	LAWNDALE RD			
					05.610 CO1175	SOUTHGLENN DR			
					05.750 CO925	ALTONDALE RD			
					05.830 CO926	CLYDESDALE RD WAY			
					06.164	BOND FARM DR			
					06.200	LIFEPOINT CHURCH			
					06.370 CO460	MT GILEAD RD			
					06.370 CO461	EMORY CHURCH RD			
	RUR MAJ COLL				06.400				
					06.410	EMORY UNITED METHODIST CHURCH			
					06.420	EMORY CHRISTIAN DAY CARE SCHOOL			
					06.440	BALTIMORE CO/L			

*A,B = UNIMPROVED; C = GRADED & DRAINED; D,E = SOIL,GRAVEL,STONE; F,G = LOW TYPE BITUMINOUS
H,I = HIGH TYPE BITUMINOUS; J = CONCRETE; K= BRICK; L = BLOCK

STATE HIGHWAY LOCATION REFERENCE

COUNTY: CARROLL
DISTRICT: 7
DATE: 12/31/14

ROUTE NUMBER: MD 91 CONTINUED

INVENTORY DIRECTION: NORTH

ROUTE NAME: EMORY RD

STATE SYSTEM	FUNCTIONAL CLASS	MEDIAN TYPE	ACCESS CONTROL	NHS	MILEPOINT	MILEPOINT DESCRIPTION	MARKED LANES	SURFACE WIDTH/TYPE*	AADT
STATE SECONDARY	R RUR MAJ COLL	NONE (UNDIV)	NONE	NOT NHS	06.440	SIGN: BALTIMORE COUNTY	2	24I	5,482

ROUTE NUMBER: MD 97

INVENTORY DIRECTION: NORTH

ROUTE NAME: OLD WASHINGTON RD

STATE SYSTEM	FUNCTIONAL CLASS	MEDIAN TYPE	ACCESS CONTROL	NHS	MILEPOINT	MILEPOINT DESCRIPTION	MARKED LANES	SURFACE WIDTH/TYPE*	AADT
STATE SECONDARY	R URB COLL	NONE (UNDIV)	NONE	NOT NHS	00.000		2	20I	9,780
					00.000	HOWARD CO/L			
					00.000	STRUC #6029 PATAPSCO RIVER			
					00.010	END BRIDGE			
					00.020	HOODS MILL RD			
					00.030	R/R #CSX 140 416 A			
					00.160		2	24I	
					00.160	SPEED LIMIT 35 MPH			
		PAINTED			00.191		2	20I	
					00.191	WEDEKIND DR			
		NONE (UNDIV)			00.220		2	24I	
					00.260		2	20I	
		PAINTED			00.392				
		NONE (UNDIV)			00.434		2	24I	
		PAINTED			00.457		2	20I	
					00.457	MABE DR			
		NONE (UNDIV)			00.497				
					00.557	ALVIN DR			
					00.620	HOODS MILL RD			
					00.660	SPEED LIMIT 40 MPH			
					01.390		2	22I	
					01.480	DRAINAGE STRUC #06015X0			
					01.520		2	20I	
					01.580		2	22I	
					01.910	SPEED LIMIT 50 MPH			
					01.940		2	24I	
					02.080	STRUC #6028 TUCKERS BRANCH			
					02.420	EDEN MILL RD			

*A,B = UNIMPROVED; C = GRADED & DRAINED; D,E = SOIL, GRAVEL, STONE; F,G = LOW TYPE BITUMINOUS
H,I = HIGH TYPE BITUMINOUS; J = CONCRETE; K = BRICK; L = BLOCK

STATE HIGHWAY LOCATION REFERENCE

COUNTY: CARROLL
DISTRICT: 7
DATE: 12/31/14

ROUTE NUMBER: MD 97 CONTINUED

INVENTORY DIRECTION: NORTH

ROUTE NAME: OLD WASHINGTON RD

STATE SYSTEM	FUNCTIONAL CLASS	MEDIAN TYPE	ACCESS CONTROL	NHS	MILEPOINT	MILEPOINT DESCRIPTION	MARKED LANES	SURFACE WIDTH/TYPE*	AADT
STATE SECONDARY	R URB COLL	NONE (UNDIV)	NONE	NOT NHS	02.547		2	22I	9,780
	RUR MAJ COLL				02.655		2	24I	
					02.655 CO675	OBRECHT RD			
					02.720 OP213	DORSEY LA			
					02.980 CO605	FANNIE DORSEY RD			
					03.022	SPEED LIMIT 40 MPH			
					03.100	STRUC #6064 PINEY BRANCH			
					03.160 CO905	ELYSE CT			
					03.220		2	20I	
					03.300 CO904	NOLAND DR			
					03.400		2	22I	
					03.585	ANGUS DR			
					03.680 CO807	TRIXSAM RD			
					03.690		2	24I	
					03.690	SPEED LIMIT 35 MPH			
					03.720 OP215	CONWAY LA			
					03.760 CO613	DANMARTH RD			
					03.830 CO612	BLANKNER RD			
					03.920				9,852
					03.920 CO614	STREAKER RD			
					03.950		2	20I	
					04.263 CO1607	PINEY VIEW CT			
					04.275	DRAINAGE STRUC #06104X0			
					04.400		2	24I	
					04.450	SIGN: BERRETT			
					04.500 CO616	BUCKHORN RD			
					04.520	STRUC #6045 PINEY RUN			
					04.557 CO1578	PINE BROOK FARM RD			
					04.610		2	20I	
					04.630 CO943	PINEY RUN CT			
					04.950		2	22I	
					04.950 CO1315	CHISELED STONE RD			
					04.973	DRAINAGE STRUC #06013X0			
					05.340		2	24I	
					05.400	DRAINAGE STRUC #06067X0			

*A,B = UNIMPROVED; C = GRADED & DRAINED; D,E = SOIL, GRAVEL, STONE; F,G = LOW TYPE BITUMINOUS
H,I = HIGH TYPE BITUMINOUS; J = CONCRETE; K = BRICK; L = BLOCK

STATE HIGHWAY LOCATION REFERENCE

COUNTY: CARROLL
DISTRICT: 7
DATE: 12/31/14

ROUTE NUMBER: MD 97 CONTINUED

INVENTORY DIRECTION: NORTH

ROUTE NAME: OLD WASHINGTON RD

STATE SYSTEM	FUNCTIONAL CLASS	MEDIAN TYPE	ACCESS CONTROL	NHS	MILEPOINT	MILEPOINT DESCRIPTION	MARKED LANES	SURFACE WIDTH/TYPE*	AADT
STATE SECONDARY	R RUR MAJ COLL	PAINTED	NONE	NOT NHS	05.485		2	24I	9,852
		CURBED			05.495				
		ROUNDAABOUT			05.505				
			PARTIAL		05.505	BEGIN ROUNDAABOUT			
					05.520				
					05.520 MD850H	OLD LIBERTY RD WEST			
					05.520	ROUNDAABOUT			
		CURBED			05.540				
					05.540	END ROUNDAABOUT			
		NONE (UNDIV)			05.550				
					05.630 RP 26- 6	RAMP 6 FR MD 26 EB TO MD 97 SB			
					05.680 RP 26- 5	RAMP 5 FR MD 97 TO RAMP 6 (TO MD 26 EB)			
	RUR MINOR ART				05.710		2	30I	14,242
NAME: NEW WASHINGTON RD					05.710 MD 26	LIBERTY RD			
					05.710	STRUC #6054			
					05.726	SPEED LIMIT 55 MPH			
					05.740		2	24I	
					05.740 RP 26- 7	RAMP 7 FR RAMP2 (FR MD26) TO MD97 SB			
					05.770 RP 26- 2	RAMP 2 FR MD 26 WB TO MD 97 NB			
					06.380	DRAINAGE STRUC #06101X0			
					07.410	DRAINAGE 48" CMP			
		PAINTED			07.480				
		NONE (UNDIV)			07.600				
					07.630				15,052
					07.630 CO629	BARTHOLOW RD			
		PAINTED			07.675				
		NONE (UNDIV)			07.790				
					09.280		2	24J	
					09.280	BEGIN BRIDGE			
					09.290		2	24I	
					09.290	STRUC #6050 MORGAN RUN			
					09.310	END BRIDGE			
		PAINTED			10.042				
		NONE (UNDIV)			10.120				

*A,B = UNIMPROVED; C = GRADED & DRAINED; D,E = SOIL, GRAVEL, STONE; F,G = LOW TYPE BITUMINOUS
H,I = HIGH TYPE BITUMINOUS; J = CONCRETE; K = BRICK; L = BLOCK

STATE HIGHWAY LOCATION REFERENCE

COUNTY: CARROLL
DISTRICT: 7
DATE: 12/31/14

ROUTE NUMBER: MD 97 CONTINUED

INVENTORY DIRECTION: NORTH

ROUTE NAME: NEW WASHINGTON RD

STATE SYSTEM	FUNCTIONAL CLASS	MEDIAN TYPE	ACCESS CONTROL	NHS	MILEPOINT	MILEPOINT DESCRIPTION	MARKED LANES	SURFACE WIDTH/TYPER*	AADT
STATE SECONDARY	R RUR MINOR ART	NONE (UNDIV)	PARTIAL	NOT NHS	10.150		2	24I	14,622
					10.150 CO1611	NICODEMUS RD E			
					10.150 CO285	NICODEMUS RD			
		PAINTED			10.200				
					10.210		2	28I	
					10.220		2	24I	
		NONE (UNDIV)			10.311				
					10.810	DRAINAGE STRUC #06012X0			
					11.450	DRAINAGE STRUC #06011X0			
					12.040	DRAINAGE 48" CMP			
		PAINTED			12.190		2	32I	
		NONE (UNDIV)			12.290		2	24I	
					12.290	CROSSOVER			
					12.330	RIDE SHARING FACILITY			
	URB OPA			NHS	12.430				22,102
					12.430 MD 32	SYKESVILLE RD			
					12.430	TRAFFIC SIGNAL			
		PAINTED			12.490				
		NONE (UNDIV)			12.590				
					12.650	DRAINAGE 48" CP			
					12.890	DRAINAGE 54" CP			
					12.890	CARROLL COMM COLLEGE ATHLETIC FIELDS			
					13.100	CARROLL COMMUNITY COLLEGE			
					13.180	DRAINAGE STRUC #06010X0			
					13.460	DRAINAGE STRUC #06009X0			
					13.674	WESTMINSTER HIGH SCHOOL			
		PAINTED			13.780				
		NONE (UNDIV)			13.880				
					13.900 CO327	HOOK RD			
					13.900	TRAFFIC SIGNAL			
		PAINTED			13.966				
		NONE (UNDIV)			14.032				
					14.100	WESTMINSTER BAPTIST CHURCH			
					14.320	DRAINAGE 48" CP			

*A,B = UNIMPROVED; C = GRADED & DRAINED; D,E = SOIL, GRAVEL, STONE; F,G = LOW TYPE BITUMINOUS
H,I = HIGH TYPE BITUMINOUS; J = CONCRETE; K = BRICK; L = BLOCK

STATE HIGHWAY LOCATION REFERENCE

COUNTY: CARROLL
DISTRICT: 7
DATE: 12/31/14

ROUTE NUMBER: MD 97 CONTINUED

INVENTORY DIRECTION: NORTH

ROUTE NAME: NEW WASHINGTON RD

STATE SYSTEM	FUNCTIONAL CLASS	MEDIAN TYPE	ACCESS CONTROL	NHS	MILEPOINT	MILEPOINT DESCRIPTION	MARKED LANES	SURFACE WIDTH/TYPE*	AADT
STATE SECONDARY	R URB OPA	NONE (UNDIV) PAINTED	PARTIAL	NHS	14.570	DRAINAGE STRUC #06008X0	2	24I	22,102
		NONE (UNDIV)			14.687				
					14.760	DRAINAGE STRUC #06007X0			
					14.785				
					14.800	CO338 POOLE RD			
					14.800	CO339 MARY AVE			
					14.800	TRAFFIC SIGNAL			
		PAINTED			14.845				
		NONE (UNDIV)			14.939				
					14.990	SPEED LIMIT 40 MPH			
					15.010		3	36I	
		PAINTED	NONE		15.090		3	44I	
		UNPROTECTED			15.135		4	48I	
					15.210	SPUR TO OLD WESTMINSTER PIKE			
					15.220	SPUR FR E MAIN ST			
		CURBED			15.240				29,182
NAME: MALCOLM DR					15.240	CO348 E MAIN ST			
					15.240	CO505 OLD WESTMINSTER PIKE			
					15.240	TRAFFIC SIGNAL			
					15.240	CROSSOVER			
					15.250	SPUR TO E MAIN ST			
					15.250	SPUR FR OLD WESTMINSTER PIKE			
					15.360	U.S. ARMY RESERVE			
					15.380		5	60I	
					15.380	CO506 OLD BALTIMORE RD			
					15.470	SPUR FR VILLAGE 140 SHOPPING CTR			
					15.490	OP130 NURSERY RD			
					15.490	TRAFFIC SIGNAL			
					15.490	CROSSOVER			
					15.500		4	48I	
					15.500	SPUR FR NURSERY RD			
					15.510	SPUR TO 140 VILLAGE SHOPPING CTR			
					15.530	IN CORP LMTS WESTMINSTER			
					15.580	SPUR FR MD 140			
					15.580	SPUR TO MD 140			

*A,B = UNIMPROVED; C = GRADED & DRAINED; D,E = SOIL, GRAVEL, STONE; F,G = LOW TYPE BITUMINOUS
H,I = HIGH TYPE BITUMINOUS; J = CONCRETE; K = BRICK; L = BLOCK

STATE HIGHWAY LOCATION REFERENCE

COUNTY: CARROLL
DISTRICT: 7
DATE: 12/31/14

ROUTE NUMBER: MD 97 CONTINUED

INVENTORY DIRECTION: NORTH

ROUTE NAME: MALCOLM DR

STATE SYSTEM	FUNCTIONAL CLASS	MEDIAN TYPE	ACCESS CONTROL	NHS	MILEPOINT	MILEPOINT DESCRIPTION	MARKED LANES	SURFACE WIDTH/TYPER*	AADT
STATE SECONDARY	U URB OPA	CURBED	NONE	NHS	15.610 MU335	MALCOLM DR (AHEAD)	4	48I	29,182
					15.610 MD140	BALTIMORE BLVD			
					15.610	TRAFFIC SIGNAL			
					15.610	CROSSOVER			
					15.610	BEG X-REF W/ MD 140			
	R	NONE (UNDIV)			17.930		2	24I	25,692
NAME: LITTLESTOWN PIKE					17.930 MD140	COLLEGE VIEW BLVD			
					17.930 MU434	PENNSYLVANIA AVE (BACK)			
					17.930	STRUC #6041			
					17.930	END X-REF W/ MD 140			
					17.985	RATEM DR			
					18.010 CO374	DUNROVIN AVE			
	U				18.060	IN CORP LMTS WESTMINSTER			
					18.070 CO375	VIRGINIA DR			
					18.100 RP140- 1	RAMP 1 FR MD 97 TO MD 140 WB			
					18.100 RP140- 7	RAMP 7 FR RAMP 2 (FR MD 140) TO MD 97 SB			
					18.100 MU521	WYNDTRYST DR			
					18.100	SHA WESTMINSTER SHOP			
					18.110	DRAINAGE STRUC #06060X0			
	R				18.180		3	36I	
					18.180 RP140- 2	RAMP 2 FR MD 140 WB TO MD 97 NB			
					18.180	OUT CORP LMTS WESTMINSTER			
					18.239	SPEED LIMIT 40 MPH			
		PAINTED			18.240				
					18.240 MU281	KRIDERS CHURCH RD			
		NONE (UNDIV)			18.330				
					18.330 MU150	CORPORATE CENTER CT			
					18.330	TRAFFIC SIGNAL			
					18.330	CROSSOVER			
		PAINTED			18.360				
	U				18.410	IN CORP LMTS WESTMINSTER			
		NONE (UNDIV)			18.444				
					18.480 MU358	MEADOW BRANCH RD			
					18.500	SPEED LIMIT 50 MPH			

*A,B = UNIMPROVED; C = GRADED & DRAINED; D,E = SOIL, GRAVEL, STONE; F,G = LOW TYPE BITUMINOUS
H,I = HIGH TYPE BITUMINOUS; J = CONCRETE; K = BRICK; L = BLOCK

STATE HIGHWAY LOCATION REFERENCE

COUNTY: CARROLL
DISTRICT: 7
DATE: 12/31/14

ROUTE NUMBER: MD 97 CONTINUED

INVENTORY DIRECTION: NORTH

ROUTE NAME: LITTLESTOWN PIKE

STATE SYSTEM	FUNCTIONAL CLASS	MEDIAN TYPE	ACCESS CONTROL	NHS	MILEPOINT	MILEPOINT DESCRIPTION	MARKED LANES	SURFACE WIDTH/TYPE*	AADT
STATE SECONDARY	U URB OPA	NONE (UNDIV)	NONE	NHS	18.525		2	36I	25,692
					18.566		2	22I	
					18.710	CO1481 OLD BACHMANS VALLEY RD			
					18.850		3	36I	
		PAINTED			18.873				
					18.909	DRAINAGE STRUC #06064X0			
		NONE (UNDIV)			18.980				
					19.020		2	24I	
					19.020	MU 3 AIRPORT DR			
					19.020	MU325 MAGNA WAY			
					19.020	TRAFFIC SIGNAL			
		PAINTED			19.060				
					19.080		2	32I	
					19.100		2	26I	
					19.125		2	24I	
		NONE (UNDIV)			19.165				
		PAINTED			19.300				
		NONE (UNDIV)			19.380				
	R	PAINTED			19.420				19,400
					19.420	CO1327 OLD MEADOW BRANCH RD			
					19.420	OUT CORP LMTS WESTMINSTER			
		CENTER TLA (UNDIV)			19.440				
		NONE (UNDIV)			19.550				
		PAINTED			19.570				
					19.570	CO 75 PLEASANT VALLEY RD			
		NONE (UNDIV)			19.720				
		PAINTED			19.760				
					19.760	CO785 KALTEN RD			
		NONE (UNDIV)			19.840				
	URB MINOR ART			NOT NHS	19.920				
	RUR MINOR ART				20.000				
					20.000	WESTMINSTER CHURCH OF CHRIST			
					20.030	LAMB DR			
					20.330				14,722
					20.330	MD496 BACHMANS VALLEY RD			

*A,B = UNIMPROVED; C = GRADED & DRAINED; D,E = SOIL, GRAVEL, STONE; F,G = LOW TYPE BITUMINOUS
H,I = HIGH TYPE BITUMINOUS; J = CONCRETE; K = BRICK; L = BLOCK

STATE HIGHWAY LOCATION REFERENCE

COUNTY: CARROLL
DISTRICT: 7
DATE: 12/31/14

ROUTE NUMBER: MD 97 CONTINUED

INVENTORY DIRECTION: NORTH

ROUTE NAME: LITTLESTOWN PIKE

STATE SYSTEM	FUNCTIONAL CLASS	MEDIAN TYPE	ACCESS CONTROL	NHS	MILEPOINT	MILEPOINT DESCRIPTION	MARKED LANES	SURFACE WIDTH/TYPE*	AADT
STATE SECONDARY	R RUR MINOR ART	NONE (UNDIV)	NONE	NOT NHS	20.330	TRAFFIC SIGNAL	2	24I	14,722
					20.935	GLAD DR			
					21.090	CO107 JOHN OWINGS RD			
					21.140	CARROLL COUNTY SPORTS COMPLEX			
					21.170	CO1294 PLANKWOOD RD			
		PAINTED			21.337				
		NONE (UNDIV)			21.420				
					21.474	SPUR FR STONE RD			
		PAINTED			21.486				
					21.486	CO 55 STONE RD			
					21.496	SPUR TO STONE RD			
		NONE (UNDIV)			21.600				
					21.910	OP 24 CROWL RD			
					22.170	JERRIS RIDGE DR			
					22.660	SPEED LIMIT 40 MPH			
					23.160	CO774 SAW MILL RD W			
					23.250	SIGN: UNION MILLS			
					23.520	OP1030 DEEP RUN RD WEST			
					23.531	UNION MILLS/HOMESTEAD PARK			
					23.630	DRAINAGE STRUC #06068X0			
					23.670	BEGIN BRIDGE			
					23.680	STRUC #6031 BIG PIPE CREEK			
					23.690	END BRIDGE			
					23.740				9,282
					23.740	CO 95 OLD HANOVER RD			
					23.750	SPEED LIMIT 35 MPH			
					24.120	OP 23 CEMETERY LA			
					24.130	MOOREHEAD MEMORIAL CEMETERY			
					24.190	CO 86 MURKLE RD			
					24.200	SPEED LIMIT 45 MPH			
					24.370	SIGN: UNION MILLS			
					24.380	CO 88 TURKEYFOOT RD			
					24.390	DRAINAGE STRUC #06003X0 BIG PIPE CR			
					24.410	CO 85 BROWN RD			
					24.572	DRAINAGE STRUC #06002X0			

*A,B = UNIMPROVED; C = GRADED & DRAINED; D,E = SOIL, GRAVEL, STONE; F,G = LOW TYPE BITUMINOUS
H,I = HIGH TYPE BITUMINOUS; J = CONCRETE; K = BRICK; L = BLOCK

STATE HIGHWAY ADMINISTRATION OF MARYLAND
HIGHWAY INFORMATION SERVICES DIVISION
DATA SUPPORT GROUP

STATE HIGHWAY LOCATION REFERENCE

COUNTY: CARROLL

DISTRICT: 7

DATE: 12/31/14

ROUTE NUMBER: MD 97 CONTINUED

INVENTORY DIRECTION: NORTH

ROUTE NAME: LITTLESTOWN PIKE

STATE SYSTEM	FUNCTIONAL CLASS	MEDIAN TYPE	ACCESS CONTROL	NHS	MILEPOINT	MILEPOINT DESCRIPTION	MARKED LANES	SURFACE WIDTH/TYPE*	AADT
STATE SECONDARY	R RUR MINOR ART	NONE (UNDIV)	NONE	NOT NHS	24.580 CO1153	GREEN MEADOW LA	2	24I	9,282
					24.897	BRIARCREST DR			
					25.080	SPEED LIMIT 35 MPH			
					25.090 CO1153	GREEN MEADOW LA			
					25.110	SIGN: SILVER RUN			
					25.400 CO 90	CHERRYTOWN RD			
					25.520	ST. MARY'S EVANGELICAL LUTHERAN CHURCH			
					25.530 CO 65	MAYBERRY RD			
					25.750	IVY WOODS LN			
					25.881	DRAINAGE STRUC #06001X0			
					25.960	SPEED LIMIT 50 MPH			
					25.970 CO 92	SILVER RUN VALLEY RD			
					26.000	STRUC #6030 SILVER RUN			
					27.080 CO 93	MOTTER RD			
					27.140 CO 94	HUMBERT SCHOOLHOUSE RD			
					27.670				8,592
					27.670 CO 53	BLACKS SCHOOLHOUSE RD			
					27.750		2	34I	
					27.750 CO1426	FAR SIDE CT			
					27.760		2	24I	
					27.767	SPEED LIMIT 50 MPH			
					27.950 CO 67	ARTERS MILL RD			
					28.310	PENNSYLVANIA ST/L			

ROUTE NUMBER: MD 140

INVENTORY DIRECTION: NORTH

ROUTE NAME: BALTIMORE BLVD

STATE SYSTEM	FUNCTIONAL CLASS	MEDIAN TYPE	ACCESS CONTROL	NHS	MILEPOINT	MILEPOINT DESCRIPTION	MARKED LANES	SURFACE WIDTH/TYPE*	AADT
STATE PRIMARY	R URB OPA	NONE (UNDIV)	NONE	NHS	00.000		4	48I	40,028
					00.000	BALTIMORE CO/L			
					00.000	STRUC #3083 PATAPSCO RIVER			
					00.020				
					00.020	END BRIDGE			

*A,B = UNIMPROVED; C = GRADED & DRAINED; D,E = SOIL, GRAVEL, STONE; F,G = LOW TYPE BITUMINOUS
H,I = HIGH TYPE BITUMINOUS; J = CONCRETE; K = BRICK; L = BLOCK

STATE HIGHWAY ADMINISTRATION OF MARYLAND
HIGHWAY INFORMATION SERVICES DIVISION
DATA SUPPORT GROUP

STATE HIGHWAY LOCATION REFERENCE

COUNTY: CARROLL
DISTRICT: 7
DATE: 12/31/14

ROUTE NUMBER: MD 140 CONTINUED

INVENTORY DIRECTION: NORTH

ROUTE NAME: BALTIMORE BLVD

STATE SYSTEM	FUNCTIONAL CLASS	MEDIAN TYPE	ACCESS CONTROL	NHS	MILEPOINT	MILEPOINT DESCRIPTION	MARKED LANES	SURFACE WIDTH/TYPE*	AADT
STATE PRIMARY	R URB OPA	NONE (UNDIV) PAINTED	NONE	NHS	00.025	SIGN: WELCOME TO CARROLL COUNTY	4	48I	40,028
					00.060		4	44I	
					00.087	ATR STATION #0007 (CABINET NB/L)			
					00.130	SPEED LIMIT 50 MPH			
		NONE (UNDIV) CENTER TLA (UNDIV)			00.180				
					00.250				41,423
					00.250 CO490	OLD WESTMINSTER PIKE			
					00.470 OP176	NO NAME			
		NONE (UNDIV)			00.850				
					00.850 CO976	DEDE RD			
					00.850	TRAFFIC SIGNAL			
		CENTER TLA (UNDIV)			00.890				
					01.120	MT. ZION UNITED METHODIST CHURCH			
					01.120	CEMETERY			
					01.150 MD879D	OLD GAMBER RD			
		NONE (UNDIV)			01.200				
					01.340	SPUR TO MD 91			
					01.340	SPUR FR MD 91			
		CURBED			01.350		4	48I	40,042
					01.350 MD 91	EMORY RD			
					01.350	TRAFFIC SIGNAL			
					01.360	SPUR FR MD 91			
					01.440 CO1285	MICHELE BRAUNING DR			
					01.460	ENT TO BETH JACOB CEMETERY			
		POSITIVE BARRIER			01.600				
					01.690 CO483	OLD WESTMINSTER PIKE			
					01.690	CROSSOVER			
					01.740	SPEED LIMIT 55 MPH			
					01.850 CO494	KAYS MILL RD			
					01.850	CROSSOVER			
					01.930 CO495	WILDORLYN DR			
					02.070	SPUR TO OLD WESTMINSTER PIKE			
					02.070	CROSSOVER			
					02.140 OP172	SUNSET LA			
					02.330	SPUR TO & FR OLD WESTMINSTER PIKE			

*A,B = UNIMPROVED; C = GRADED & DRAINED; D,E = SOIL,GRAVEL,STONE; F,G = LOW TYPE BITUMINOUS
H,I = HIGH TYPE BITUMINOUS; J = CONCRETE; K= BRICK; L = BLOCK

STATE HIGHWAY LOCATION REFERENCE

COUNTY: CARROLL
DISTRICT: 7
DATE: 12/31/14

ROUTE NUMBER: MD 140 CONTINUED

INVENTORY DIRECTION: NORTH

ROUTE NAME: BALTIMORE BLVD

STATE SYSTEM	FUNCTIONAL CLASS	MEDIAN TYPE	ACCESS CONTROL	NHS	MILEPOINT	MILEPOINT DESCRIPTION	MARKED LANES	SURFACE WIDTH/TYPE*	AADT
STATE PRIMARY	R URB OPA	POSITIVE BARRIER	NONE	NHS	02.330	CROSSOVER	4	48I	40,042
					02.590 OP171	NO NAME			
					02.690 OP170	NO NAME			
					02.830	DRAINAGE 48" CP			
					02.910	SPUR TO OLD WESTMINSTER PIKE			
					02.910	CROSSOVER			
					03.260	MICROWAVE TOWER			
					03.290 CO502	SUFFOLK RD			
					03.290 CO503	GREEN MILL RD			
					03.290	TRAFFIC SIGNAL			
					03.290	CROSSOVER			
					03.380	DRAINAGE 48" CP			
					03.420	SANDY MOUNT PARK			
					03.990	SPUR TO SANDYMOUNT RD			
					04.000 CO474	SANDYMOUNT RD			
					04.000	TRAFFIC SIGNAL			
					04.130	CROSSOVER			
					04.390	DRAINAGE 48" CP			
					04.510	CROSSOVER			
					04.750	CROSSOVER			
					05.030	SPUR TO BETHEL RD			
					05.040 CO466	BETHEL RD			
					05.040	TRAFFIC SIGNAL			
					05.050	SPUR FROM BETHEL RD			
					05.220	REESE CARNIVAL GROUNDS			
					05.320	DYLAN'S DR			
					05.430	REESE V.F.D.			
					05.450				41,052
					05.450 CO467	REESE RD			
					05.450 CO1616	REESE RD			
					05.450	CROSSOVER - EMERGENCY ONLY			
					05.600	CROSSOVER			
					05.850	DIRECTIONAL CROSSOVER			
					06.120 OP161	NO NAME			
					06.120	NORTHERN LANDFILL			

*A,B = UNIMPROVED; C = GRADED & DRAINED; D,E = SOIL, GRAVEL, STONE; F,G = LOW TYPE BITUMINOUS
H,I = HIGH TYPE BITUMINOUS; J = CONCRETE; K = BRICK; L = BLOCK

STATE HIGHWAY LOCATION REFERENCE

COUNTY: CARROLL

DISTRICT: 7

DATE: 12/31/14

ROUTE NUMBER: MD 140 CONTINUED

INVENTORY DIRECTION: NORTH

ROUTE NAME: BALTIMORE BLVD

STATE SYSTEM	FUNCTIONAL CLASS	MEDIAN TYPE	ACCESS CONTROL	NHS	MILEPOINT	MILEPOINT DESCRIPTION	MARKED LANES	SURFACE WIDTH/TYPE*	AADT
STATE PRIMARY	R URB OPA	POSITIVE BARRIER	NONE	NHS	06.436	CROSSOVER	4	48I	41,052
					06.582	CROSSOVER			
					06.600	SPEED LIMIT 50 MPH			
					06.841	DIRECTIONAL CROSSOVER			
					06.859	MOTOR VEHICLE ADMINISTRATION			
					06.900	MD STATE POLICE BARRACKS "G"			
					07.160 CO507	LEIDY RD			
					07.160	DIRECTIONAL CROSSOVER			
					07.440		5	60I	
					07.480		6	72I	
		CURBED			07.550				
					07.590 MU347	MARKET ST			
					07.590 CO506	OLD BALTIMORE RD			
					07.590	TRAFFIC SIGNAL			
					07.590	CROSSOVER			
					07.660	SPEED LIMIT 45 MPH			
					07.760	SIGN: WELCOME TO WESTMINSTER			
	U				07.810	IN CORP LMTS WESTMINSTER			
					07.810	DIRECTIONAL CROSSOVER			
					07.910	SPUR FR MD 97			
					08.000				53,462
					08.000 MD 97	MALCOLM DR			
					08.000 MU335	MALCOLM DR			
					08.000	TRAFFIC SIGNAL			
					08.000	CROSSOVER			
					08.020	SPUR TO MD 97			
	R				08.190	OUT CORP LMTS WESTMINSTER			
					08.370 CO398	GORSUCH RD			
					08.370	TRAFFIC SIGNAL			
					08.380	SPUR FR GORSUCH RD			
					08.730 MU173	CRANBERRY RD S			
					08.730 CO1402	RALPH ST			
					08.730	TRAFFIC SIGNAL			
					08.730	CROSSOVER			
					08.740	SPUR FR CRANBERRY RD S			

*A,B = UNIMPROVED; C = GRADED & DRAINED; D,E = SOIL, GRAVEL, STONE; F,G = LOW TYPE BITUMINOUS
H,I = HIGH TYPE BITUMINOUS; J = CONCRETE; K = BRICK; L = BLOCK

STATE HIGHWAY LOCATION REFERENCE

COUNTY: CARROLL
DISTRICT: 7
DATE: 12/31/14

ROUTE NUMBER: MD 140 CONTINUED

INVENTORY DIRECTION: NORTH

ROUTE NAME: BALTIMORE BLVD

STATE SYSTEM	FUNCTIONAL CLASS	MEDIAN TYPE	ACCESS CONTROL	NHS	MILEPOINT	MILEPOINT DESCRIPTION	MARKED LANES	SURFACE WIDTH/TYPE*	AADT
STATE PRIMARY	U URB OPA	CURBED	NONE	NHS	08.810	IN CORP LMTS WESTMINSTER	6	72I	53,462
					08.830	DRAINAGE 48" CP			
					08.910	SPUR TO CENTER ST			
					08.930 MU 75	CENTER ST			
					08.930	TRAFFIC SIGNAL			
					08.940	SPUR FR CENTER ST			
					09.050	TOWN MALL OF WESTMINSTER			
					09.130 RP140- 6	RAMP 6 FR MD 27 EB TO MD 140 SB			
					09.160 RP140- 4	RAMP 4 FR MD 140 NB TO MD 27 EB			
					09.240 RP140- 3	RAMP 3 FR MD 27 EB TO MD 140 NB			
					09.250		7	84I	
	R				09.250 RP140- 5	RAMP 5 FR MD 140 SB TO MD 27 EB			
					09.340	OUT CORP LMTS WESTMINSTER			
					09.350	BEGIN BRIDGE			
					09.360				47,062
					09.360 MD 27	MANCHESTER RD			
					09.380	STRUC #6032 WEST BRANCH			
					09.400	R/R #MMID 831 695 G			
					09.410	END BRIDGE			
					09.590	SPUR TO ENGLAR RD			
					09.620		6	72I	
					09.620 MU651	ENGLAR RD			
					09.620 CO368	ENGLAR RD			
					09.620	TRAFFIC SIGNAL			
					09.620	CROSSOVER			
					09.640	SPUR FR ENGLAR RD			
	U				09.720	IN CORP LMTS WESTMINSTER			
	R				09.810	OUT CORP LMTS WESTMINSTER			
					09.820 CO390	MONTEREY DR			
					09.820	ST JOHN CATHOLIC CHURCH			
					10.030	SPUR FR SULLIVAN RD			
			PARTIAL		10.040				
NAME: COLLEGE VIEW BLVD					10.040 MU488	SULLIVAN RD			
					10.040 CO142	SULLIVAN RD			

*A,B = UNIMPROVED; C = GRADED & DRAINED; D,E = SOIL,GRAVEL,STONE; F,G = LOW TYPE BITUMINOUS
H,I = HIGH TYPE BITUMINOUS; J = CONCRETE; K= BRICK; L = BLOCK

STATE HIGHWAY LOCATION REFERENCE

COUNTY: CARROLL
DISTRICT: 7
DATE: 12/31/14

ROUTE NUMBER: MD 140 CONTINUED

INVENTORY DIRECTION: NORTH

ROUTE NAME: COLLEGE VIEW BLVD

STATE SYSTEM	FUNCTIONAL CLASS	MEDIAN TYPE	ACCESS CONTROL	NHS	MILEPOINT	MILEPOINT DESCRIPTION	MARKED LANES	SURFACE WIDTH/TYPE*	AADT
STATE PRIMARY	R URB OPA	CURBED	PARTIAL	NHS	10.040	TRAFFIC SIGNAL	6	72I	47,062
					10.040	CROSSOVER			
					10.050	SPUR FR SULLIVAN RD			
					10.090		4	48I	
					10.140		5	60I	
					10.210	RP140- 2 RAMP 2 FR MD 140 WB TO MD 97 NB			
					10.280	RP140- 1 RAMP 1 FR MD 97 TO MD 140 WB			
		POSITIVE BARRIER			10.310				
					10.310	BEGIN BRIDGE			
					10.320	MU434 PENNSYLVANIA AVE			
					10.320	MD 97 LITTLESTOWN PIKE			
					10.320	STRUC #6041			
					10.340		6	72I	
					10.340	END BRIDGE			
			NONE		10.350		5	60I	
		UNPROTECTED			10.370	RP140- 5 RAMP 5 FR PENNA AVE SB TO MD140 EB			
					10.400		4	48I	
					10.400	CO373 AUGUSTA AVE			
					10.520	RP140- 6 RAMP 6 FR MD 140 EB TO PENNA AVE SB			
	U		PARTIAL		10.540				
					10.540	IN CORP LMTS WESTMINSTER			
		PAINTED			10.620				
		NONE (UNDIV)			10.650				
					10.670	MD 31 NEW WINDSOR RD			
		PAINTED			10.730				
					10.730	TRAFFIC SIGNAL			
					10.730	DIRECTIONAL CROSSOVER			
					10.730	MD 31 NEW WINDSOR RD (WB/L)			
					10.770	SPUR TO MD 31			
		NONE (UNDIV)			10.830				
					10.850	SPEED LIMIT 50 MPH			
		PAINTED			10.887				
					10.948		3	36I	
		NONE (UNDIV)			11.000		4	48I	

NAME: TANEYTOWN PIKE

*A,B = UNIMPROVED; C = GRADED & DRAINED; D,E = SOIL, GRAVEL, STONE; F,G = LOW TYPE BITUMINOUS
H,I = HIGH TYPE BITUMINOUS; J = CONCRETE; K = BRICK; L = BLOCK

STATE HIGHWAY ADMINISTRATION OF MARYLAND
HIGHWAY INFORMATION SERVICES DIVISION
DATA SUPPORT GROUP

STATE HIGHWAY LOCATION REFERENCE

COUNTY: CARROLL
DISTRICT: 7
DATE: 12/31/14

ROUTE NUMBER: MD 140 CONTINUED

INVENTORY DIRECTION: NORTH

ROUTE NAME: TANEYTOWN PIKE

STATE SYSTEM	FUNCTIONAL CLASS	MEDIAN TYPE	ACCESS CONTROL	NHS	MILEPOINT	MILEPOINT DESCRIPTION	MARKED LANES	SURFACE WIDTH/TYPE*	AADT
STATE PRIMARY	U URB OPA	NONE (UNDIV)	PARTIAL	NHS	11.060		4	48I	17,532
					11.060 MU624	WMC DR			
					11.060	CROSSOVER			
					11.060	TRAFFIC SIGNAL			
					11.060 MU353	MEADOW CREEK DR			
					11.100	COLLEGE SQUARE SHOPPING CTR			
		PAINTED			11.130				
		NONE (UNDIV)			11.185				
					11.192	SIGN: BIKE ROUTE			
					11.268		3	40I	
					11.279		2	30I	
					11.325		2	24I	
		PAINTED			11.570				
		NONE (UNDIV)			11.570 OP 90	WYNDWOOD DR			
					11.629				
	R				11.740	OUT CORP LMTS WESTMINSTER			
					11.740	SPUR FR ROYER RD			
					11.770 CO257	MEADOW BRANCH RD			
					11.770 MU470	ROYER RD			
					11.770	TRAFFIC SIGNAL			
					11.770	CROSSOVER			
					11.780	SPUR TO ROYER RD			
		PAINTED			11.790				
		NONE (UNDIV)			11.860	SIGN: BIKE ROUTE			
					11.870				
					11.950	CEMETERY			
					12.000	SIGN: WELCOME TO WESTMINSTER (SB/L)			
					12.170	STRUC #6027 MEADOW BRANCH			
					12.340				13,772
					12.340 CO 81	HUGHES SHOP RD			
					12.340 MD832	OLD TANEYTOWN RD			
					12.340	TRAFFIC SIGNAL			
		PAINTED			12.390				
		NONE (UNDIV)			12.440	DRAINAGE 48" CP			
					12.460				

*A,B = UNIMPROVED; C = GRADED & DRAINED; D,E = SOIL, GRAVEL, STONE; F,G = LOW TYPE BITUMINOUS
H,I = HIGH TYPE BITUMINOUS; J = CONCRETE; K = BRICK; L = BLOCK

STATE HIGHWAY LOCATION REFERENCE

COUNTY: CARROLL
DISTRICT: 7
DATE: 12/31/14

ROUTE NUMBER: MD 140 CONTINUED

INVENTORY DIRECTION: NORTH

ROUTE NAME: TANEYTOWN PIKE

STATE SYSTEM	FUNCTIONAL CLASS	MEDIAN TYPE	ACCESS CONTROL	NHS	MILEPOINT	MILEPOINT DESCRIPTION	MARKED LANES	SURFACE WIDTH/TYPE*	AADT
STATE PRIMARY	R URB OPA	NONE (UNDIV)	PARTIAL	NHS	12.460	SPEED LIMIT 55 MPH	2	24I	13,772
					12.900	DRAINAGE 54" CMP			
					13.180	DRAINAGE STRUC #06074X0			
					13.450 CO 80	BAUGHER RD			
					13.800	DRAINAGE STRUC #06127X0			
					14.066	SIGN: BIKE ROUTE			
					14.190				11,932
	RUR OPA				14.190 CO1600	PLEASANT VALLEY RD S			
					14.308				
					14.650	DRAINAGE STRUC #06075X0			
					15.020				
					15.020	BEGIN BRIDGE			
					15.030 CO 73	RICHARDSON RD			
					15.030	STRUC #6044			
					15.040	END BRIDGE			
					15.120	DRAINAGE STRUC #06128X0			
					15.600	DRAINAGE STRUC #06129X0			
					15.707	SIGN: BIKE ROUTE			
					15.990 CO 71	TYRONE RD			
					16.070	DRAINAGE STRUC #06130X0			
					16.480	DRAINAGE 48" CMP			
					16.840	RUNNYMEDE ELEM SCHOOL			
					17.050 CO 65	MAYBERRY RD			
					17.366	DRAINAGE STRUC #06131X0			
					18.152	SIGN: BIKE ROUTE			
					18.180	STRUC #6055 BEAR BRANCH			
					19.130	BEGIN BRIDGE			
	URB OPA				19.140	STRUC #6056 BIG PIPE CREEK			
					19.150				
					19.150	END BRIDGE			
					19.170				
					19.550	TANEYTOWN BAPTIST CHURCH			
					19.680	DRAINAGE 48" CMP			
					19.780	DRAINAGE 48" CP			
		PAINTED			19.930		2	28I	

*A,B = UNIMPROVED; C = GRADED & DRAINED; D,E = SOIL, GRAVEL, STONE; F,G = LOW TYPE BITUMINOUS
H,I = HIGH TYPE BITUMINOUS; J = CONCRETE; K = BRICK; L = BLOCK

STATE HIGHWAY LOCATION REFERENCE

COUNTY: CARROLL
DISTRICT: 7
DATE: 12/31/14

ROUTE NUMBER: MD 140 CONTINUED

INVENTORY DIRECTION: NORTH

ROUTE NAME: TANEYTOWN PIKE

STATE SYSTEM	FUNCTIONAL CLASS	MEDIAN TYPE	ACCESS CONTROL	NHS	MILEPOINT	MILEPOINT DESCRIPTION	MARKED LANES	SURFACE WIDTH/TYPE*	AADT
STATE PRIMARY	R URB OPA	PAINTED	PARTIAL	NHS	19.940	SIGN: BIKE ROUTE	2	28I	11,932
		CURBED			19.960		2	24I	
					19.980				
					20.000	SPUR FR MD 832			
		ROUNDAABOUT			20.010				
					20.010	BEGIN ROUNDAABOUT			
			NONE		20.050				13,173
NAME: E BALTIMORE ST					20.050 MU 7	ANTRIM BLVD			
					20.050	TANEYTOWN ROUNDAABOUT			
					20.050 MD832	OLD TANEYTOWN RD			
					20.050	ROUNDAABOUT			
		CURBED			20.070				
					20.070	END ROUNDAABOUT			
		PAINTED			20.100				
					20.100	SPUR TO ANTRIM BLVD			
	U	CURBED			20.110				
					20.110	IN CORP LMTS TANEYTOWN			
					20.110 CO 41	SELLS MILL RD			
		NONE (UNDIV)			20.150				
					20.160	SIGN: WELCOME TO TANEYTOWN			
					20.160	SPEED LIMIT 30 MPH			
		PAINTED			20.180				
					20.190	SIGN: TANEYTOWN			
		NONE (UNDIV)			20.201				
		PAINTED			20.290				
		NONE (UNDIV)			20.300				
					20.360 MU132	GRAND DR			
					20.360 MU 15	CHEVRO DR			
					20.360	TRAFFIC SIGNAL			
		PAINTED			20.410				
					20.410 MU108	FAIRGROUND AVE			
		NONE (UNDIV)			20.440				
					20.501	SPEED LIMIT 30 MPH			
					20.510 MU9060	MERWYNS DR			
					20.530 MU613	DIVERN ST			

*A,B = UNIMPROVED; C = GRADED & DRAINED; D,E = SOIL, GRAVEL, STONE; F,G = LOW TYPE BITUMINOUS
H,I = HIGH TYPE BITUMINOUS; J = CONCRETE; K = BRICK; L = BLOCK

STATE HIGHWAY LOCATION REFERENCE

COUNTY: CARROLL
DISTRICT: 7
DATE: 12/31/14

ROUTE NUMBER: MD 140 CONTINUED

INVENTORY DIRECTION: NORTH

ROUTE NAME: E BALTIMORE ST

STATE SYSTEM	FUNCTIONAL CLASS	MEDIAN TYPE	ACCESS CONTROL	NHS	MILEPOINT	MILEPOINT DESCRIPTION	MARKED LANES	SURFACE WIDTH/TYPE*	AADT
STATE PRIMARY	U URB OPA	NONE (UNDIV)	NONE	NHS	20.550	SIGN: BIKE ROUTE	2	24I	13,173
					20.570 MU8180	ASH DR			
					20.580 MU193	ROTH AVE			
					20.640 MU7040	PINE DR			
					20.700 MU8170	ELM DR			
					20.720	SPEED LIMIT 30 MPH			
		PAINTED			20.760				
					20.770 MU7030	CEDAR DR			
		NONE (UNDIV)			20.780				
					20.780 MU 40	BAUMGARDNER AVE			
					20.780	TRAFFIC SIGNAL			
		PAINTED			20.800				
		NONE (UNDIV)			20.820				
					20.830 MU8120	POPLAR DR			
					20.900 MU7020	CHERRY DR			
					20.960 MU7010	WALNUT DR			
					21.000 MU 60	BROAD ST			
		CENTER TLA (UNDIV)			21.020				
					21.020 MU8100	OAK DR			
					21.040 MU9020	LEGION ALLEY			
					21.070 MU120	FRANKLIN ST			
		NONE (UNDIV)			21.114				
					21.140 MU 10	ANTRIM ST			
		PAINTED			21.180				
					21.180 MU210	TREVANION RD			
					21.180	TRAFFIC SIGNAL			
					21.200 MU217	WANTZ DR			
		NONE (UNDIV)			21.210				
					21.250 MU130	GEORGE ST			
					21.250 MU160	MILL AVE			
					21.300	R/R #MMID 534 983 H			
					21.320 MU612	REINDOLLAR ST			
					21.350 MU8030	MIDDLE ST EXT			
					21.360 MU150	MIDDLE ST			
					21.390	TANEYTOWN V.F.D.			

*A,B = UNIMPROVED; C = GRADED & DRAINED; D,E = SOIL,GRAVEL,STONE; F,G = LOW TYPE BITUMINOUS
H,I = HIGH TYPE BITUMINOUS; J = CONCRETE; K= BRICK; L = BLOCK

STATE HIGHWAY LOCATION REFERENCE

COUNTY: CARROLL
DISTRICT: 7
DATE: 12/31/14

ROUTE NUMBER: MD 140 CONTINUED

INVENTORY DIRECTION: NORTH

ROUTE NAME: E BALTIMORE ST

STATE SYSTEM	FUNCTIONAL CLASS	MEDIAN TYPE	ACCESS CONTROL	NHS	MILEPOINT	MILEPOINT DESCRIPTION	MARKED LANES	SURFACE WIDTH/TYPE*	AADT
STATE PRIMARY	U URB OPA	NONE (UNDIV)	NONE	NHS	21.410 MU188	RIFFLES LA	2	24I	13,173
					21.410 MU 45	BENNER LA			
					21.440	TANEYTOWN CITY HALL			
					21.480				4,802
					21.480 MD194	YORK ST			
					21.480	TRAFFIC SIGNAL			
					21.530	SIGN: BIKE ROUTE			
					21.550 MU 90	CHURCH RD			
					21.560	TRINITY EVANGELICAL LUTHERAN CHURCH			
					21.620 MU8070	CEMETERY RD			
					21.634	GRACE UNITED CHURCH OF CHRIST			
					21.640 MU135	MAPLE DR			
					21.680 MU180	PUMP HOUSE RD			
					21.680 MU181	PUMP HOUSE RD			
					21.820 MU 20	PLAYGROUND RD			
					21.870 CO 4	HARNEY RD			
					21.940	OUT CORP LMTS TANEYTOWN			
					21.940	SPEED LIMIT 40 MPH			
					21.985	SIGN: WELCOME TO TANEYTOWN			
					21.990		2	22I	
					21.990 MU147	PARK DR			
					22.019	MEMORIAL PARK ATHLETIC FIELD			
					22.020	IN CORP LMTS TANEYTOWN			
					22.120	OUT CORP LMTS TANEYTOWN			
					22.140	SIGN: BIKE ROUTE			
					22.245		2	24I	
					22.245	SPEED LIMIT 50 MPH			
					22.310	IN CORP LMTS TANEYTOWN			
					22.401				
					22.490				
					22.490	OUT CORP LMTS TANEYTOWN			
					22.710	WHIPPORWILL DR			
					22.780	BEGIN BRIDGE			
					22.790	STRUC #6024 PINEY CREEK			

*A,B = UNIMPROVED; C = GRADED & DRAINED; D,E = SOIL, GRAVEL, STONE; F,G = LOW TYPE BITUMINOUS
H,I = HIGH TYPE BITUMINOUS; J = CONCRETE; K = BRICK; L = BLOCK

STATE HIGHWAY LOCATION REFERENCE

COUNTY: CARROLL
DISTRICT: 7
DATE: 12/31/14

ROUTE NUMBER: MD 140 CONTINUED

INVENTORY DIRECTION: NORTH

ROUTE NAME: TANEYTOWN PIKE

STATE SYSTEM	FUNCTIONAL CLASS	MEDIAN TYPE	ACCESS CONTROL	NHS	MILEPOINT	MILEPOINT DESCRIPTION	MARKED LANES	SURFACE WIDTH/TYPE*	AADT
STATE PRIMARY	R RUR OPA	NONE (UNDIV)	NONE	NHS	22.800	END BRIDGE	2	24I	4,802
					22.927	ROLARI DR			
					23.070 OP 5	NO NAME			
					23.090 CO 6	BAPTIST RD			
					23.220	FRENCHMANS DR			
					23.390	DRAINAGE STRUC #06077X0			
					24.040	SIGN: BIKE ROUTE			
					24.120	DRAINAGE 2-24" CMP			
					24.400 CO 9	BULL FROG RD			
					24.650	DRAINAGE STRUC #06078X0			
					24.780	DRAINAGE STRUC #06146X0			
					24.915		2	24J	
					24.915	BEGIN BRIDGE			
					24.915	SIGN: WELCOME TO FREDERICK COUNTY			
					24.930	STRUC #10065 MONOCACY RIVER			
					24.930	FREDERICK CO/L			

ROUTE NUMBER: MD 144A

INVENTORY DIRECTION: EAST

ROUTE NAME: FREDERICK RD

STATE SYSTEM	FUNCTIONAL CLASS	MEDIAN TYPE	ACCESS CONTROL	NHS	MILEPOINT	MILEPOINT DESCRIPTION	MARKED LANES	SURFACE WIDTH/TYPE*	AADT
STATE SECONDARY	R URB LOCAL	NONE (UNDIV)	NONE	NOT NHS	00.000		2	24I	2,932
					00.000	FREDERICK CO/L			
					00.040	SPEED LIMIT 50 MPH			
					00.280 CO594	GRIFFITH RD			
					00.440	SHA SALT DOME			
					00.690				2,092
					00.690 CO593	BENNETT BRANCH RD			
					01.180 OP515	PHEASANT RIDGE DR			
					01.500	DRAINAGE STRUC #06108X0			
					01.830	HOWARD CO/L			
					01.830	SIGN: WELCOME TO HOWARD COUNTY			
					01.830	DRAINAGE STRUC #06109X9			

*A,B = UNIMPROVED; C = GRADED & DRAINED; D,E = SOIL, GRAVEL, STONE; F,G = LOW TYPE BITUMINOUS
H,I = HIGH TYPE BITUMINOUS; J = CONCRETE; K = BRICK; L = BLOCK

STATE HIGHWAY ADMINISTRATION OF MARYLAND
HIGHWAY INFORMATION SERVICES DIVISION
DATA SUPPORT GROUP

STATE HIGHWAY LOCATION REFERENCE

COUNTY: CARROLL
DISTRICT: 7
DATE: 12/31/14

ROUTE NUMBER: MD 194
INVENTORY DIRECTION: NORTH
ROUTE NAME: FRANCIS SCOTT KEY HWY

STATE SYSTEM	FUNCTIONAL CLASS	MEDIAN TYPE	ACCESS CONTROL	NHS	MILEPOINT	MILEPOINT DESCRIPTION	MARKED LANES	SURFACE WIDTH/TYPE*	AADT
STATE SECONDARY	R RUR MINOR ART	NONE (UNDIV)	NONE	NOT NHS	00.000		2	24I	4,174
					00.000	FREDERICK CO/L			
					00.000	STRUC #10072 LITTLE PIPE CREEK			
					00.010	SIGN: WELCOME TO CARROLL COUNTY			
					00.180	DRAINAGE 48" CP			
					00.260	STAR SPANGLED DR			
					00.320	CO212 Y RD			
					00.430	SIGN: KEYMAR			
					00.470	SPEED LIMIT 35 MPH			
					00.490		2	22I	
					00.690	R/R #MMID 831 741 F			
					00.830		2	24I	
					00.920				4,461
					00.920	MD 77 MIDDLEBURG RD			
					00.920	CO214 MIDDLEBURG RD			
					00.980		2	22I	
					01.060	SPEED LIMIT 50 MPH			
					01.230	CO211 BRUCEVILLE RD			
					01.245		2	30I	
					01.270		2	22I	
					01.360	SIGN: KEYMAR			
					01.400		2	24I	
					01.540		2	24J	
					01.540	BEGIN BRIDGE			
					01.560	STRUC #6035 BIG PIPE CREEK			
					01.575		2	24I	
					01.575	END BRIDGE			
					01.600		2	22I	
					01.660	CO 12 KEYSVILLE BRUCEVILLE RD			
					01.665	SIGN:"TERRA RUBRA"THE BIRTHPLACE OF FSK			
					01.900	CO 23 SHARRETT RD			
					02.260	DRAINAGE STRUC #06026X0			
					02.470	OP 22 CRAMER RD			
					02.480	DRAINAGE STRUC #06054X0			

*A,B = UNIMPROVED; C = GRADED & DRAINED; D,E = SOIL,GRAVEL,STONE; F,G = LOW TYPE BITUMINOUS
H,I = HIGH TYPE BITUMINOUS; J = CONCRETE; K= BRICK; L = BLOCK

STATE HIGHWAY LOCATION REFERENCE

COUNTY: CARROLL
DISTRICT: 7
DATE: 12/31/14

ROUTE NUMBER: MD 194 CONTINUED

INVENTORY DIRECTION: NORTH

ROUTE NAME: FRANCIS SCOTT KEY HWY

STATE SYSTEM	FUNCTIONAL CLASS	MEDIAN TYPE	ACCESS CONTROL	NHS	MILEPOINT	MILEPOINT DESCRIPTION	MARKED LANES	SURFACE WIDTH/TYPER*	AADT
STATE SECONDARY	R RUR MINOR ART	NONE (UNDIV)	NONE	NOT NHS	02.912	SIGN: BIKE ROUTE	2	22I	4,461
					03.090 CO 21	REIFSNIDER RD			
					03.624	RETREAT DR			
					04.363	SIGN: BIKE ROUTE			
					04.440				5,281
					04.440 CO 19	KEYSVILLE RD			
					04.870	DRAINAGE STRUC #06029X0			
					05.100	DRAINAGE STRUC #06030X0			
	URB MINOR ART				05.280				
					05.440	SPEED LIMIT 40 MPH			
NAME: FREDERICK ST	U				05.550	IN CORP LMTS TANEYTOWN			
					05.620 CO 24	CROUSE MILL RD			
	URB OPA			NHS	05.650				
					05.650	STRUC #6062 PINEY CREEK			
					05.670				
					05.800 MU 5	ALLENDALE LA			
					05.870		2	24I	
					05.930	SIGN: TANEYTOWN			
					05.950	SPEED LIMIT 30 MPH			
					05.980	STRUC #6061 PINEY CREEK			
					05.991	DRAINAGE #06155X0			
					06.110	ST. JOSEPH'S CATHOLIC CHURCH			
					06.134	ST JOSEPH CENTER			
					06.180 MU145	MEMORIAL DR			
					06.180 MU 45	BENNER LA			
					06.204	SIGN: BIKE ROUTE			
					06.250				5,021
NAME: YORK ST					06.250 MD140	W BALTIMORE ST			
					06.250	TRAFFIC SIGNAL			
					06.270 OP269	OP B			
					06.289	SIGN: BIKE ROUTE			
					06.290 MU8160	ALLEY P			
					06.320 MU220	WESTVIEW DR			
					06.320 MU221	RECORD LA			
					06.330	PRESBYTERIAN CHURCH			

*A,B = UNIMPROVED; C = GRADED & DRAINED; D,E = SOIL,GRAVEL,STONE; F,G = LOW TYPE BITUMINOUS
H,I = HIGH TYPE BITUMINOUS; J = CONCRETE; K= BRICK; L = BLOCK

STATE HIGHWAY ADMINISTRATION OF MARYLAND
HIGHWAY INFORMATION SERVICES DIVISION
DATA SUPPORT GROUP

STATE HIGHWAY LOCATION REFERENCE

COUNTY: CARROLL
DISTRICT: 7
DATE: 12/31/14

ROUTE NUMBER: MD 194 CONTINUED

INVENTORY DIRECTION: NORTH

ROUTE NAME: YORK ST

STATE SYSTEM	FUNCTIONAL CLASS	MEDIAN TYPE	ACCESS CONTROL	NHS	MILEPOINT	MILEPOINT DESCRIPTION	MARKED LANES	SURFACE WIDTH/TYPER*	AADT
STATE SECONDARY	U URB OPA	NONE (UNDIV)	NONE	NHS	06.360 MU8135	MOTTER ALLEY	2	24I	5,021
					06.390 MU190	ROBERTS MILL RD			
					06.420 MU8130	MOTTER ALLEY			
					06.460 MU110	FAIRVIEW AVE			
					06.510 MU 50	BLUE RIDGE AVE			
					06.570 MU100	COMMERCE ST			
	URB MINOR ART			NOT NHS	06.620				
					06.700	DRAINAGE 54" CP			
					06.710	PUMPING STATION			
					06.720	SPEED LIMIT 55 MPH			
NAME: FRANCIS SCOTT KEY HWY	R				06.800	SIGN: BIKE ROUTE			
					06.800	OUT CORP LMTS TANEYTOWN			
					06.890	DRAINAGE STRUC #06025X0			
					06.930 MU138	KENAN ST			
					07.080 CO 44	FRINGER RD			
					07.220	DRAINAGE STRUC #06024X0			
					07.380 MD194D	NO NAME			
					07.450	DRAINAGE 48" CP			
	RUR MINOR ART				07.640				
					07.640 CO 43	ANGELL RD			
					07.810	SIGN: BIKE ROUTE			
					07.860	DRAINAGE STRUC #06021X0			
					08.060 CO 57	BROWN RD			
					08.240	DRAINAGE STRUC #06020X0			
					08.480 OP 59	COPENHAVER LA			
					08.990	DRAINAGE 48" CP			
					09.200	SIGN: BIKE ROUTE			
					09.300				4,581
					09.300 CO 49	TEETER RD			
					09.300 CO 50	KUMP STATION RD			
					09.389	SPEED LIMIT 55 MPH			
					09.570	DRAINAGE STRUC #06019X0			
					09.870	DRAINAGE STRUC #06018X0			
					09.990	DRAINAGE STRUC #06017X0			

*A,B = UNIMPROVED; C = GRADED & DRAINED; D,E = SOIL, GRAVEL, STONE; F,G = LOW TYPE BITUMINOUS
H,I = HIGH TYPE BITUMINOUS; J = CONCRETE; K = BRICK; L = BLOCK

STATE HIGHWAY LOCATION REFERENCE

COUNTY: CARROLL
DISTRICT: 7
DATE: 12/31/14

ROUTE NUMBER: MD 194 CONTINUED

INVENTORY DIRECTION: NORTH

ROUTE NAME: FRANCIS SCOTT KEY HWY

STATE SYSTEM	FUNCTIONAL CLASS	MEDIAN TYPE	ACCESS CONTROL	NHS	MILEPOINT	MILEPOINT DESCRIPTION	MARKED LANES	SURFACE WIDTH/TYPE*	AADT
STATE SECONDARY	R RUR MINOR ART	NONE (UNDIV)	NONE	NOT NHS	10.220 CO 54	STONE RD N	2	24I	4,581
					10.330	STRUC #6033 PINEY CREEK			
					10.590	DRAINAGE STRUC #06016X0			
					10.940 MD194E	NO NAME			
					11.350 CO 48	RUGGLES RD			
					11.440	SIGN: END BIKE ROUTE			
					11.460	PENNSYLVANIA ST/L			

ROUTE NUMBER: MD 194D

INVENTORY DIRECTION: EAST

ROUTE NAME: NO NAME

STATE SYSTEM	FUNCTIONAL CLASS	MEDIAN TYPE	ACCESS CONTROL	NHS	MILEPOINT	MILEPOINT DESCRIPTION	MARKED LANES	SURFACE WIDTH/TYPE*	AADT
STATE SECONDARY	R URB LOCAL	NONE (UNDIV)	NONE	NOT NHS	00.000		2	20G	0
					00.000 MD194	FRANCIS SCOTT KEY HWY			
					00.000	STOP SIGN			
					00.020 MD853E	NO NAME			

ROUTE NUMBER: MD 194E

INVENTORY DIRECTION: EAST

ROUTE NAME: NO NAME

STATE SYSTEM	FUNCTIONAL CLASS	MEDIAN TYPE	ACCESS CONTROL	NHS	MILEPOINT	MILEPOINT DESCRIPTION	MARKED LANES	SURFACE WIDTH/TYPE*	AADT
STATE SECONDARY	R RUR LOCAL	NONE (UNDIV)	NONE	NOT NHS	00.000		2	12D&E	0
					00.000 MD853A	NO NAME			
					00.020 MD194	FRANCIS SCOTT KEY HWY			

ROUTE NUMBER: MD 407

INVENTORY DIRECTION: EAST

ROUTE NAME: MARSTON RD

STATE SYSTEM	FUNCTIONAL CLASS	MEDIAN TYPE	ACCESS CONTROL	NHS	MILEPOINT	MILEPOINT DESCRIPTION	MARKED LANES	SURFACE WIDTH/TYPE*	AADT
STATE SECONDARY	R RUR MAJ COLL	NONE (UNDIV)	NONE	NOT NHS	00.000		2	22I	2,982
					00.000 MD 31	NEW WINDSOR RD			
					00.000	STOP SIGN			

*A,B = UNIMPROVED; C = GRADED & DRAINED; D,E = SOIL, GRAVEL, STONE; F,G = LOW TYPE BITUMINOUS
H,I = HIGH TYPE BITUMINOUS; J = CONCRETE; K = BRICK; L = BLOCK

STATE HIGHWAY LOCATION REFERENCE

COUNTY: CARROLL
DISTRICT: 7
DATE: 12/31/14

ROUTE NUMBER: MD 407 CONTINUED

INVENTORY DIRECTION: EAST

ROUTE NAME: MARSTON RD

STATE SYSTEM	FUNCTIONAL CLASS	MEDIAN TYPE	ACCESS CONTROL	NHS	MILEPOINT	MILEPOINT DESCRIPTION	MARKED LANES	SURFACE WIDTH/TYPE*	AADT
STATE SECONDARY	R RUR MAJ COLL	NONE (UNDIV)	NONE	NOT NHS	00.070	SPEED LIMIT 50 MPH	2	22I	2,982
					00.530	SPEED LIMIT 30 MPH			
					00.670	SIGN: MARSTON			
					00.790 CO268	MARSTON RD S			
					00.790	STOP SIGN			
					01.020	SPEED LIMIT 40 MPH			
					01.100 CO267	WILT RD			
					01.320	MARSTON MANOR LA			
					01.360	SPEED LIMIT 50 MPH			
					01.405	BIANCA DR			
					01.600	ALEES DR			
					01.730 CO283	BOWERSOX RD			
					01.905	BURTON DR			
					01.968	NOKES PL			
					02.072	DRAINAGE STRUC #06038X0			
					02.280	CEMETERY			
					02.660 CO278	DOCTOR STITELY RD			
					02.830 CO279	DENNINGS RD			
					02.890 CO1031	GLEN VUE DR			
					02.930	ST. JAMES UNITED METHODIST CEMETERY			
					02.970 OP988	MAIL RD			
					02.970	ST. JAMES UNITED METHODIST CHURCH			
					03.160 OP1010	MAIL RD			
					03.370	DRAINAGE STRUC #06039X0			
					03.406	GLENDALOCH DR			
					03.750	NO NAME			
					03.810 MD 27	RIDGE RD			
					03.810 CO556	BAKER RD			
					03.810	STOP SIGN			

*A,B = UNIMPROVED; C = GRADED & DRAINED; D,E = SOIL, GRAVEL, STONE; F,G = LOW TYPE BITUMINOUS
H,I = HIGH TYPE BITUMINOUS; J = CONCRETE; K = BRICK; L = BLOCK

STATE HIGHWAY LOCATION REFERENCE

COUNTY: CARROLL
DISTRICT: 7
DATE: 12/31/14

ROUTE NUMBER: MD 482
INVENTORY DIRECTION: EAST
ROUTE NAME: HAMPSTEAD MEXICO RD

STATE SYSTEM	FUNCTIONAL CLASS	MEDIAN TYPE	ACCESS CONTROL	NHS	MILEPOINT	MILEPOINT DESCRIPTION	MARKED LANES	SURFACE WIDTH/TYPE*	AADT
STATE SECONDARY	R URB OPA	NONE (UNDIV)	NONE	NHS	00.000		2	24I	8,371
					00.000	CO941			
					00.000	MD 27			
					00.000	TRAFFIC SIGNAL			
					00.050				
					00.050	SPUR FR MD 27			
					00.110	MD852G			
		PAINTED			00.140		2	28I	
					00.170		2	24I	
					00.190	SPEED LIMIT 50 MPH			
		NONE (UNDIV)			00.210				
	RUR MINOR ART			NOT NHS	00.550				
					00.550	CO450			
					00.550	MD849			
					00.740		2	22I	
					01.270	DRAINAGE STRUC #6084X0 ASPEN RUN			
					01.330	CO143			
					01.560	DRAINAGE STRUC #06085X0			
					01.560	MOONBOW DR			
					01.640	DRAINAGE STRUC #06086X0			
					01.840	CO143			
					01.840	SUNDOG DR			
					01.964	BOERNER RD			
					02.240	CALVARY BIBLE CHURCH			
					02.420	OP519			
					02.430	CO402			
					02.520	CO1601			
					03.420	CO414			
					03.540		2	20I	
					03.680	CO414			
					03.710		2	22I	
					03.780	CO138			
					03.820		2	20I	
					03.820	STRUC #6036 EAST BRANCH			
	URB MINOR ART				03.830				

*A,B = UNIMPROVED; C = GRADED & DRAINED; D,E = SOIL, GRAVEL, STONE; F,G = LOW TYPE BITUMINOUS
H,I = HIGH TYPE BITUMINOUS; J = CONCRETE; K = BRICK; L = BLOCK

STATE HIGHWAY LOCATION REFERENCE

COUNTY: CARROLL
DISTRICT: 7
DATE: 12/31/14

ROUTE NUMBER: MD 482 CONTINUED

INVENTORY DIRECTION: EAST

ROUTE NAME: HAMPSTEAD MEXICO RD

STATE SYSTEM	FUNCTIONAL CLASS	MEDIAN TYPE	ACCESS CONTROL	NHS	MILEPOINT	MILEPOINT DESCRIPTION	MARKED LANES	SURFACE WIDTH/TYPE*	AADT
STATE SECONDARY	R URB OPA	NONE (UNDIV)	NONE	NOT NHS	03.900		2	20I	8,011
					03.900 CO156	BRODBECK RD			
					03.960	SPEED LIMIT 50 MPH			
					04.190 CO1056	NORTHBROOK DR			
					04.290 CO415	BRILHART DR			
					04.390 OP1248	TERESA DR			
					04.450 OP1247	KEVINS DR			
					04.544		2	24I	
					04.570	PAWPAW DR			
	U				04.580	IN CORP LMTS HAMPSTEAD			
		PAINTED			04.606		2	36I	
		NONE (UNDIV)			04.645		3	36I	
		CURBED			04.669				
					04.700	SPUR TO MD 30 SB			
	URB MINOR ART	ROUNDAABOUT			04.750		4	48I	
					04.750	SIGN: WELCOME TO HAMPSTEAD			
					04.750	BEGIN ROUNDAABOUT			
					04.767 MD 30	HAMPSTEAD BYPASS			
					04.767	ROUNDAABOUT			
		CURBED			04.792		3	44I	
					04.792	END ROUNDAABOUT			
					04.870		3	36I	
					04.870	SPEED LIMIT 40 MPH			
		PAINTED			04.890		2	28I	
					04.890	NORTH CARROLL HIGH SCHOOL			
					04.950		2	24I	
		NONE (UNDIV)			04.980				
					04.980	TRAFFIC SIGNAL			
					04.980 MU 72	PANTHER DR			
		PAINTED			05.052				
		NONE (UNDIV)			05.119				
					05.220 MU 24	NORTH CARROLL ST			
					05.251		2	36I	
					05.283		2	30I	
					05.294	BEGIN BRIDGE			

*A,B = UNIMPROVED; C = GRADED & DRAINED; D,E = SOIL, GRAVEL, STONE; F,G = LOW TYPE BITUMINOUS
H,I = HIGH TYPE BITUMINOUS; J = CONCRETE; K = BRICK; L = BLOCK

STATE HIGHWAY LOCATION REFERENCE

COUNTY: CARROLL
DISTRICT: 7
DATE: 12/31/14

ROUTE NUMBER: MD 482 CONTINUED

INVENTORY DIRECTION: EAST

ROUTE NAME: HAMPSTEAD MEXICO RD

STATE SYSTEM	FUNCTIONAL CLASS	MEDIAN TYPE	ACCESS CONTROL	NHS	MILEPOINT	MILEPOINT DESCRIPTION	MARKED LANES	SURFACE WIDTH/TYPE*	AADT
STATE SECONDARY	U URB MINOR ART	NONE (UNDIV)	NONE	NOT NHS	05.302	STRUC #6037	2	30I	8,011
					05.302	R/R #CSX 832 024 L			
					05.313		2	24I	
					05.313	END BRIDGE			
					05.400 MD482A	LARE ST			
					05.453 MD 30BU	MAIN ST			
					05.453	TRAFFIC SIGNAL			
					05.453 MU 20	FAIRMOUNT RD (AHEAD)			

ROUTE NUMBER: MD 482A

INVENTORY DIRECTION: EAST

ROUTE NAME: LARE ST

STATE SYSTEM	FUNCTIONAL CLASS	MEDIAN TYPE	ACCESS CONTROL	NHS	MILEPOINT	MILEPOINT DESCRIPTION	MARKED LANES	SURFACE WIDTH/TYPE*	AADT
STATE SECONDARY	U URB LOCAL	NONE (UNDIV)	NONE	NOT NHS	00.000		2	30I	98
					00.000 MD482	HAMPSTEAD MEXICO RD			
					00.000	STOP SIGN			
					00.010 MU110	WEST ST			
					00.040 MU 31	LARE ST			

ROUTE NUMBER: MD 496

INVENTORY DIRECTION: EAST

ROUTE NAME: BACHMANS VALLEY RD

STATE SYSTEM	FUNCTIONAL CLASS	MEDIAN TYPE	ACCESS CONTROL	NHS	MILEPOINT	MILEPOINT DESCRIPTION	MARKED LANES	SURFACE WIDTH/TYPE*	AADT
STATE SECONDARY	R RUR MAJ COLL	NONE (UNDIV)	NONE	NOT NHS	00.000		2	22I	3,681
					00.000 MD 97	LITTLESTOWN PIKE			
					00.000	TRAFFIC SIGNAL			
					00.080	SPEED LIMIT 50 MPH			
					00.355	BETHGATE DR			
					00.760	STRUC #6040 BEAR BRANCH			
					01.287	CRITTER DR			
					01.570	CEDAR RIDGE DR			
					01.880 CO107	JOHN OWINGS RD			
					01.880	JOHN OWINGS RD S			

*A,B = UNIMPROVED; C = GRADED & DRAINED; D,E = SOIL, GRAVEL, STONE; F,G = LOW TYPE BITUMINOUS
H,I = HIGH TYPE BITUMINOUS; J = CONCRETE; K = BRICK; L = BLOCK

STATE HIGHWAY LOCATION REFERENCE

COUNTY: CARROLL
DISTRICT: 7
DATE: 12/31/14

ROUTE NUMBER: MD 496 CONTINUED

INVENTORY DIRECTION: EAST

ROUTE NAME: BACHMANS VALLEY RD

STATE SYSTEM	FUNCTIONAL CLASS	MEDIAN TYPE	ACCESS CONTROL	NHS	MILEPOINT	MILEPOINT DESCRIPTION	MARKED LANES	SURFACE WIDTH/TYPE*	AADT
STATE SECONDARY	R RUR MAJ COLL	NONE (UNDIV)	NONE	NOT NHS	02.200 CO108	SAW MILL RD E	2	22I	3,681
					02.290	SPEED LIMIT 50 MPH			
					03.030	STRUC #6039 BIG PIPE CREEK			
					03.060				3,291
					03.060 CO144	OLD BACHMANS VALLEY RD			
					03.286	ACORN HILL DR			
					03.430 OP 26	HOMESTEAD DR			
					03.710	STRUC #6038 BIG PIPE CREEK			
					03.800 CO112	BIXLER CHURCH RD			
					03.810	JERUSALEM CHURCH & CEMETERY			
					03.890 OP1028	BIXLER CHURCH RD			
					04.340 CO130	ECKARD RD			
					04.930 CO115	WINE RD			
					05.110 CO129	HOOVER MILL RD			
					05.210	DANLYN DR			
					05.660 CO128	EBBVALE RD			
					06.578	OPALS CHOICE DR			
					06.648	PARTNERSHIP DR			
					07.063	BURNHAM DR			
					07.139		2	24I	
					07.215	SPUR FR MD 30			
					07.215	SPUR TO MD 30			
					07.230 MD 30	HANOVER PIKE			
					07.230 CO122	WENTZ RD (AHEAD)			
					07.230	TRAFFIC SIGNAL			

ROUTE NUMBER: MD 668

INVENTORY DIRECTION: NORTH

ROUTE NAME: BOSWELLS DR

STATE SYSTEM	FUNCTIONAL CLASS	MEDIAN TYPE	ACCESS CONTROL	NHS	MILEPOINT	MILEPOINT DESCRIPTION	MARKED LANES	SURFACE WIDTH/TYPE*	AADT
STATE SECONDARY	R RUR LOCAL	NONE (UNDIV)	NONE	NOT NHS	00.000		2	16F	0
					00.000 CO119	HARVEY YINGLING RD			
					00.135	ROAD END			

*A,B = UNIMPROVED; C = GRADED & DRAINED; D,E = SOIL, GRAVEL, STONE; F,G = LOW TYPE BITUMINOUS
H,I = HIGH TYPE BITUMINOUS; J = CONCRETE; K = BRICK; L = BLOCK

STATE HIGHWAY LOCATION REFERENCE

COUNTY: CARROLL
DISTRICT: 7
DATE: 12/31/14

ROUTE NUMBER: MD 800A
INVENTORY DIRECTION: EAST
ROUTE NAME: NO NAME

STATE SYSTEM	FUNCTIONAL CLASS	MEDIAN TYPE	ACCESS CONTROL	NHS	MILEPOINT	MILEPOINT DESCRIPTION	MARKED LANES	SURFACE WIDTH/TYPE*	AADT
STATE SECONDARY	R RUR LOCAL	NONE (UNDIV)	NONE	NOT NHS	00.000		2	20I	0
					00.000 MD 84	CLEAR RIDGE RD			
					00.040 OP 80	MILL DALE LA			
					00.050	ROAD END			

ROUTE NUMBER: MD 800B
INVENTORY DIRECTION: NORTH
ROUTE NAME: NO NAME

STATE SYSTEM	FUNCTIONAL CLASS	MEDIAN TYPE	ACCESS CONTROL	NHS	MILEPOINT	MILEPOINT DESCRIPTION	MARKED LANES	SURFACE WIDTH/TYPE*	AADT
STATE SECONDARY	R RUR LOCAL	NONE (UNDIV)	NONE	NOT NHS	00.000		2	20I	199
					00.000 MD 75	GREEN VALLEY RD			
					00.000	STOP SIGN			
					00.200 MD 84	CLEAR RIDGE RD			

ROUTE NUMBER: MD 800C
INVENTORY DIRECTION: EAST
ROUTE NAME: NO NAME

STATE SYSTEM	FUNCTIONAL CLASS	MEDIAN TYPE	ACCESS CONTROL	NHS	MILEPOINT	MILEPOINT DESCRIPTION	MARKED LANES	SURFACE WIDTH/TYPE*	AADT
STATE SECONDARY	R RUR LOCAL	NONE (UNDIV)	NONE	NOT NHS	00.000		2	15I	0
					00.000	ROAD END - GATE/GUARDRAIL			
					00.020	ST. LUKES LUTHERAN CHURCH			
					00.050 MD800G	CONNECTOR TO MD 800C			
					00.070	ROAD END			

ROUTE NUMBER: MD 800D
INVENTORY DIRECTION: EAST
ROUTE NAME: WATSON LN

STATE SYSTEM	FUNCTIONAL CLASS	MEDIAN TYPE	ACCESS CONTROL	NHS	MILEPOINT	MILEPOINT DESCRIPTION	MARKED LANES	SURFACE WIDTH/TYPE*	AADT
STATE SECONDARY	R RUR LOCAL	NONE (UNDIV)	NONE	NOT NHS	00.000		2	20I	173
					00.000 MD 75	GREEN VALLEY RD			
					00.000	STOP SIGN			
					00.030	NO NAME			

*A,B = UNIMPROVED; C = GRADED & DRAINED; D,E = SOIL, GRAVEL, STONE; F,G = LOW TYPE BITUMINOUS
H,I = HIGH TYPE BITUMINOUS; J = CONCRETE; K = BRICK; L = BLOCK

STATE HIGHWAY LOCATION REFERENCE

COUNTY: CARROLL
DISTRICT: 7
DATE: 12/31/14

ROUTE NUMBER: MD 800D CONTINUED

INVENTORY DIRECTION: EAST

ROUTE NAME: WATSON LN

STATE SYSTEM	FUNCTIONAL CLASS	MEDIAN TYPE	ACCESS CONTROL	NHS	MILEPOINT	MILEPOINT DESCRIPTION	MARKED LANES	SURFACE WIDTH/TYPE*	AADT
STATE SECONDARY	R RUR LOCAL	NONE (UNDIV)	NONE	NOT NHS	00.055	SPEED LIMIT 30 MPH	2	20I	173
					00.230	DRAINAGE STRUC #06035X0 WOLF PIT BR			
					00.340	SPUR TO MD 75			
					00.350	SPUR FR MD 75			
					00.350	STOP SIGN			
					00.630 CO227	PIPE CREEK RD			
					01.260 OP 67	NO NAME			
					01.410	DRAINAGE STRUC #06037X0			
					01.570 MD 75	GREEN VALLEY RD			
					01.570 CO240	WINTERS CHURCH RD (AHEAD)			
					01.570	STOP SIGN			

ROUTE NUMBER: MD 800E

INVENTORY DIRECTION: EAST

ROUTE NAME: NO NAME

STATE SYSTEM	FUNCTIONAL CLASS	MEDIAN TYPE	ACCESS CONTROL	NHS	MILEPOINT	MILEPOINT DESCRIPTION	MARKED LANES	SURFACE WIDTH/TYPE*	AADT
STATE SECONDARY	R RUR LOCAL	NONE (UNDIV)	NONE	NOT NHS	00.000		2	10H	0
					00.000 CO228	STEM RD			
					00.030	ROAD END			

ROUTE NUMBER: MD 800G

INVENTORY DIRECTION: NORTH

ROUTE NAME: CONNECTOR TO MD 800C

STATE SYSTEM	FUNCTIONAL CLASS	MEDIAN TYPE	ACCESS CONTROL	NHS	MILEPOINT	MILEPOINT DESCRIPTION	MARKED LANES	SURFACE WIDTH/TYPE*	AADT
STATE SECONDARY	R RUR LOCAL	NONE (UNDIV)	NONE	NOT NHS	00.000		2	24I	59
					00.000 MD 75	GREEN VALLEY RD			
					00.000	STOP SIGN			
					00.010 MD800C	NO NAME			

STATE HIGHWAY LOCATION REFERENCE

COUNTY: CARROLL

DISTRICT: 7

DATE: 12/31/14

ROUTE NUMBER: MD 808A
INVENTORY DIRECTION: NORTH
ROUTE NAME: S MAIN ST

STATE SYSTEM	FUNCTIONAL CLASS	MEDIAN TYPE	ACCESS CONTROL	NHS	MILEPOINT	MILEPOINT DESCRIPTION	MARKED LANES	SURFACE WIDTH/TYPE*	AADT
STATE SECONDARY	U URB MINOR ART	NONE (UNDIV)	NONE	NOT NHS	00.290		2	20I	9,553
					00.290 MU215	S MAIN ST			
					00.290 MU306	E RIDGEVILLE BLVD			
					00.290 MU270	W RIDGEVILLE BLVD			
					00.290	TRAFFIC SIGNAL			
					00.310	SPUR FR E RIDGEVILLE BLVD			
		PAINTED			00.370				
		NONE (UNDIV)			00.380		2	24I	
					00.380	SPEED LIMIT 30 MPH			
		PAINTED			00.400		2	20I	
		NONE (UNDIV)			00.430		2	22I	
					00.450 OP 84	CULWELL DR (FRED CO)			
					00.540 MU145	GRIMES CT (FRED CO)			
					00.600 MU130	FAIRWOOD LA (FRED CO)			
					00.700 MU130	FLOWER AVE			
					00.770 MU350	NORTH WARFIELD DR (FRED CO)			
					00.990 MU340	SUNSET AVE			
					01.060 MU260	PARADISE AVE			
					01.120		2	24I	
					01.120 MU 60	CALVARY ST			
					01.120	SPEED LIMIT 25 MPH			
					01.190		2	20I	
					01.190 MU180	HOOD ST			
					01.250 MU270	PARK AVE			
					01.280		2	24I	
					01.280	MT. AIRY TOWN HALL			
					01.290 MU 80	CENTER ST			
					01.310	STATION CIR			
					01.320	STATION CIR			
					01.330		2	22I	
					01.370		2	24I	
NAME: N MAIN ST					01.370 MU290	PROSPECT RD			
					01.430 MU320	ST JAMES ST			
					01.490 MU 91	W CHURCH ST			
					01.500 MU 90	E CHURCH ST			

*A,B = UNIMPROVED; C = GRADED & DRAINED; D,E = SOIL,GRAVEL,STONE; F,G = LOW TYPE BITUMINOUS
H,I = HIGH TYPE BITUMINOUS; J = CONCRETE; K= BRICK; L = BLOCK

STATE HIGHWAY LOCATION REFERENCE

COUNTY: CARROLL
DISTRICT: 7
DATE: 12/31/14

ROUTE NUMBER: MD 808A CONTINUED

INVENTORY DIRECTION: NORTH

ROUTE NAME: N MAIN ST

STATE SYSTEM	FUNCTIONAL CLASS	MEDIAN TYPE	ACCESS CONTROL	NHS	MILEPOINT	MILEPOINT DESCRIPTION	MARKED LANES	SURFACE WIDTH/TYPE*	AADT
STATE SECONDARY	U URB MINOR ART	NONE (UNDIV)	NONE	NOT NHS	01.540 MU 50	BUFFALO RD	2	24I	9,553
					01.550	SPUR TO BUFFALO RD			
					01.600	WATER TOWER			
					01.620 MU310	ROCKWELL AVE			
					01.750	ATHLETIC FIELD			
					01.810 MU360	WATERSVILLE RD			
					01.810 MU 98	COTTON WOOD AVE			
					01.830	MT AIRY V.F.D.			
					01.970 MU240	NORTH TOWNE CT			
					02.000	SPEED LIMIT 30 MPH			
	R				02.140	OUT CORP LMTS MT AIRY			
					02.240 CO873	ELLIS RD			
					02.267	SIGN: DORSEYTOWN			
					02.390 OP1290	ELLIS RD			
					02.440	SIGN: DORSEYTOWN			
	U				02.480	IN CORP LMTS MOUNT AIRY			
	R				02.530	OUT CORP LMTS MOUNT AIRY			
					02.570 CO1142	CANDICE DR			
					02.630 MD 27	RIDGE RD			
					02.630 CO581	LEISHEAR RD (AHEAD)			
					02.630	STOP SIGN			

ROUTE NUMBER: MD 808B

INVENTORY DIRECTION: EAST

ROUTE NAME: SPRING MILLS RD

STATE SYSTEM	FUNCTIONAL CLASS	MEDIAN TYPE	ACCESS CONTROL	NHS	MILEPOINT	MILEPOINT DESCRIPTION	MARKED LANES	SURFACE WIDTH/TYPE*	AADT
STATE SECONDARY	R URB LOCAL	NONE (UNDIV)	NONE	NOT NHS	00.000		2	16J	0
					00.000	ROAD END			
					00.060		2	16G	
					00.130	DRAINAGE CBC 8'X24'X3'			
					00.150	SPRING MILLS RD			
					00.230 MD 27	RIDGE RD			
					00.230	STOP SIGN			

*A,B = UNIMPROVED; C = GRADED & DRAINED; D,E = SOIL, GRAVEL, STONE; F,G = LOW TYPE BITUMINOUS
H,I = HIGH TYPE BITUMINOUS; J = CONCRETE; K = BRICK; L = BLOCK

STATE HIGHWAY ADMINISTRATION OF MARYLAND
HIGHWAY INFORMATION SERVICES DIVISION
DATA SUPPORT GROUP

STATE HIGHWAY LOCATION REFERENCE

COUNTY: CARROLL
DISTRICT: 7
DATE: 12/31/14

ROUTE NUMBER: MD 831J
INVENTORY DIRECTION: WEST
ROUTE NAME: MAIN ST

STATE SYSTEM	FUNCTIONAL CLASS	MEDIAN TYPE	ACCESS CONTROL	NHS	MILEPOINT	MILEPOINT DESCRIPTION	MARKED LANES	SURFACE WIDTH/TYPE*	AADT
STATE SECONDARY	U RUR MINOR ART	NONE (UNDIV)	NONE	NOT NHS	00.000		2	22I	6,023
					00.000 MU230	UNION BRIDGE RD			
					00.000 MD 31	MAIN ST			
					00.082 MD 31	HIGH ST			
					00.082 MU150	MAIN ST (AHEAD)			
					00.082	STOP SIGN			

ROUTE NUMBER: MD 832
INVENTORY DIRECTION: EAST
ROUTE NAME: OLD TANEYTOWN RD

STATE SYSTEM	FUNCTIONAL CLASS	MEDIAN TYPE	ACCESS CONTROL	NHS	MILEPOINT	MILEPOINT DESCRIPTION	MARKED LANES	SURFACE WIDTH/TYPE*	AADT
STATE SECONDARY	R URB LOCAL	CURBED	NONE	NOT NHS	00.000		2	24I	1,461
					00.000 MD140	E BALTIMORE ST			
					00.000 MU 7	ANTRIM BLVD			
					00.000	ROUNDAABOUT - TANEYTOWN			
					00.010	SPUR TO MD 140			
		PAINTED NONE (UNDIV)			00.020				
					00.030				
					00.070	SPEED LIMIT 30 MPH			
					00.130		2	22I	
	RUR LOCAL				00.240				
					00.240 OP 12	NO NAME			
					00.260	MT PLEASANT UMC CEMETERY			
					00.270	SPEED LIMIT 40 MPH			
					00.690 CO 31	FEESER RD N			
					01.000	PVT RD			
					01.010	BEGIN BRIDGE			
					01.020	STRUC #6025 BIG PIPE CREEK			
					01.030	END BRIDGE			
					01.670	STRUC #6026 BEAR BRANCH			
					01.900	DRAINAGE STRUC #06056X0			
	RUR MINOR COLL				02.810				
					02.810 CO 65	MAYBERRY RD			
					02.832	SPUR TO CLEARVIEW RD			

*A,B = UNIMPROVED; C = GRADED & DRAINED; D,E = SOIL, GRAVEL, STONE; F,G = LOW TYPE BITUMINOUS
H,I = HIGH TYPE BITUMINOUS; J = CONCRETE; K = BRICK; L = BLOCK

STATE HIGHWAY LOCATION REFERENCE

COUNTY: CARROLL
DISTRICT: 7
DATE: 12/31/14

ROUTE NUMBER: MD 832 CONTINUED

INVENTORY DIRECTION: EAST

ROUTE NAME: OLD TANEYTOWN RD

STATE SYSTEM	FUNCTIONAL CLASS	MEDIAN TYPE	ACCESS CONTROL	NHS	MILEPOINT	MILEPOINT DESCRIPTION	MARKED LANES	SURFACE WIDTH/TYPE*	AADT
STATE SECONDARY	R RUR LOCAL	NONE (UNDIV)	NONE	NOT NHS	02.870		2	22I	1,461
					02.870 CO 33	CLEARVIEW RD			
					03.130				951
					03.130 MD 84	BAUST CHURCH RD			
					03.355	CAMARGO DR			
					03.440	MAIL RTE 1 DIST 2			
					03.450	EMANUEL BAUST UNITED CH OF CHRIST CEM			
					03.450	EMANUEL BAUST UNITED CHURCH OF CHRIST			
					03.470	DRAINAGE STRUC #06058X0			
					03.510	FAMILY CEMETERY			
					03.600	SIGN: TYRONE			
					03.860	DRAINAGE STRUC #06059X0			
					03.930 CO 71	TYRONE RD			
					04.160	SIGN: TYRONE			
					04.180	SPEED LIMIT 40 MPH			
					04.220	PVT RD			
					04.390	DRAINAGE STRUC #06145X0			
					04.750	DRAINAGE STRUC #06133X0			
					04.860 CO 73	RICHARDSON RD			
					04.860	LEEWARD LA			
					05.220	DRAINAGE STRUC #06134X0			
					05.500	SIGN: FRIZZELBURG			
	URB LOCAL				05.636				
					05.690 CO248	FRIZZELBURG RD			
					05.770 CO1600	PLEASANT VALLEY RD S			
					05.770 CO249	FRIZZELBURG RD			
					06.053	FRIZZELBURG SUBSTATION			
					06.060	WALGARMYR DR			
		PAINTED			06.082				
		NONE (UNDIV)			06.110				
					06.118	SIGN: FRIZZELBURG			
		PAINTED			06.132				
		NONE (UNDIV)			06.152		2	24I	
					06.162		2	22I	

*A,B = UNIMPROVED; C = GRADED & DRAINED; D,E = SOIL, GRAVEL, STONE; F,G = LOW TYPE BITUMINOUS
H,I = HIGH TYPE BITUMINOUS; J = CONCRETE; K = BRICK; L = BLOCK

STATE HIGHWAY LOCATION REFERENCE

COUNTY: CARROLL
DISTRICT: 7
DATE: 12/31/14

ROUTE NUMBER: MD 832 CONTINUED

INVENTORY DIRECTION: EAST

ROUTE NAME: OLD TANEYTOWN RD

STATE SYSTEM	FUNCTIONAL CLASS	MEDIAN TYPE	ACCESS CONTROL	NHS	MILEPOINT	MILEPOINT DESCRIPTION	MARKED LANES	SURFACE WIDTH/TYPE*	AADT
STATE SECONDARY	R URB LOCAL	NONE (UNDIV)	NONE	NOT NHS	06.185	DRAINAGE STRUC #06004X0	2	22I	951
					06.190		2	24I	
					06.320		2	22I	
					06.450 CO 80	BAUGHER RD			
					06.450	AMANDA DR			
					06.490	SIGN: FOUNTAIN VALLEY			
					06.720	DRAINAGE STRUC #06005X0			
					07.030	DRAINAGE STRUC #06062X0			
					07.050	SPEED LIMIT 35 MPH			
					07.060	ERIKASVIEW DR			
					07.450	DRAINAGE 48" CMP			
					07.670 MD140	TANEYTOWN PIKE			
					07.670 CO 81	HUGHES SHOP RD (AHEAD)			
					07.670	TRAFFIC SIGNAL			

ROUTE NUMBER: MD 833

INVENTORY DIRECTION: WEST

ROUTE NAME: OLD BLACKROCK RD

STATE SYSTEM	FUNCTIONAL CLASS	MEDIAN TYPE	ACCESS CONTROL	NHS	MILEPOINT	MILEPOINT DESCRIPTION	MARKED LANES	SURFACE WIDTH/TYPE*	AADT
STATE SECONDARY	R URB LOCAL	CURBED	NONE	NOT NHS	00.000		2	24I	5,000
					00.000 MD 88	BLACKROCK RD			
					00.000 CO430	LOWER BECKLEYSVILLE RD			
					00.000	ROUNDAABOUT			
		PAINTED			00.020				
		NONE (UNDIV)			00.030				
					00.068	SIGN: HAMPSTEAD			
					00.142	SPEED LIMIT 30 MPH			
					00.450 CO423	SUELLEN DR			
					00.530 MU 60	MOTT AVE EAST			
					00.590 CO1367	SHILOH AVE EAST			
					00.610	ELECTRIC SUBSTATION			
					00.730		2	20I	
					00.730	HAMPSTEAD CEMETERY			
					00.770	IN CORP LMTS HAMPSTEAD			

U

*A,B = UNIMPROVED; C = GRADED & DRAINED; D,E = SOIL, GRAVEL, STONE; F,G = LOW TYPE BITUMINOUS
H,I = HIGH TYPE BITUMINOUS; J = CONCRETE; K = BRICK; L = BLOCK

STATE HIGHWAY LOCATION REFERENCE

COUNTY: CARROLL
DISTRICT: 7
DATE: 12/31/14

ROUTE NUMBER: MD 833 CONTINUED

INVENTORY DIRECTION: WEST

ROUTE NAME: OLD BLACKROCK RD

STATE SYSTEM	FUNCTIONAL CLASS	MEDIAN TYPE	ACCESS CONTROL	NHS	MILEPOINT	MILEPOINT DESCRIPTION	MARKED LANES	SURFACE WIDTH/TYPE*	AADT
STATE SECONDARY	U URB LOCAL	NONE (UNDIV)	NONE	NOT NHS	00.770 MU 30	GILL AVE	2	20I	5,000
					00.810		2	22I	
					00.840 MD 30BU	MAIN ST			
					00.840	STOP SIGN			

ROUTE NUMBER: MD 849

INVENTORY DIRECTION: EAST

ROUTE NAME: LEISTERS CHURCH RD

STATE SYSTEM	FUNCTIONAL CLASS	MEDIAN TYPE	ACCESS CONTROL	NHS	MILEPOINT	MILEPOINT DESCRIPTION	MARKED LANES	SURFACE WIDTH/TYPE*	AADT
STATE SECONDARY	R URB LOCAL	NONE (UNDIV)	NONE	NOT NHS	00.000		2	22I	197
					00.000 MD852G	OLD MANCHESTER RD			
					00.000	STOP SIGN			
					00.040	SPEED LIMIT 30 MPH			
					00.140 OP137	HILL TOP DR			
					00.264	MARSHALLS DR			
					00.280		2	24I	
					00.360 MD482	HAMPSTEAD MEXICO RD			
					00.360 CO450	LEISTERS CHURCH RD			
					00.360	STOP SIGN			

ROUTE NUMBER: MD 850C

INVENTORY DIRECTION: EAST

ROUTE NAME: NO NAME

STATE SYSTEM	FUNCTIONAL CLASS	MEDIAN TYPE	ACCESS CONTROL	NHS	MILEPOINT	MILEPOINT DESCRIPTION	MARKED LANES	SURFACE WIDTH/TYPE*	AADT
STATE SECONDARY	R RUR LOCAL	NONE (UNDIV)	NONE	NOT NHS	00.000		2	18I	0
					00.000	ROAD END: GUARDRAIL			
					00.070	DRAINAGE CBC 5'X44'X3'			
					00.180	STRUC #6042 TALBOT BRANCH			
					00.210 CO275	FRANKLINVILLE RD			
					00.260	SPEED LIMIT 30 MPH			
					00.470	DRAINAGE CBC 15'X26'X5'			
					00.680	DRAINAGE 3-24" CMP			
					00.770	ROAD END			

*A,B = UNIMPROVED; C = GRADED & DRAINED; D,E = SOIL, GRAVEL, STONE; F,G = LOW TYPE BITUMINOUS
H,I = HIGH TYPE BITUMINOUS; J = CONCRETE; K = BRICK; L = BLOCK

STATE HIGHWAY LOCATION REFERENCE

COUNTY: CARROLL

DISTRICT: 7

DATE: 12/31/14

ROUTE NUMBER: MD 850D

INVENTORY DIRECTION: EAST

ROUTE NAME: NO NAME

STATE SYSTEM	FUNCTIONAL CLASS	MEDIAN TYPE	ACCESS CONTROL	NHS	MILEPOINT	MILEPOINT DESCRIPTION	MARKED LANES	SURFACE WIDTH/TYPE*	AADT
STATE SECONDARY	R RUR LOCAL	NONE (UNDIV)	NONE	NOT NHS	00.190		2	20J	199
					00.190	OP1275			
					00.190	CO274			
					00.190				
					00.290				

ROUTE NUMBER: MD 850E

INVENTORY DIRECTION: EAST

ROUTE NAME: NO NAME

STATE SYSTEM	FUNCTIONAL CLASS	MEDIAN TYPE	ACCESS CONTROL	NHS	MILEPOINT	MILEPOINT DESCRIPTION	MARKED LANES	SURFACE WIDTH/TYPE*	AADT
STATE SECONDARY	R RUR LOCAL	NONE (UNDIV)	NONE	NOT NHS	00.000		2	20J	0
					00.000	ROAD END			
					00.040		2	24I	
					00.040	MD 26F			
					00.065				
					00.080				
					00.173				
					00.290	OP1142			
					00.330	MD 26E			
					00.430				
					00.480				
					00.610	CO566			
					00.610				
					00.780	MD 26			
					00.780				

ROUTE NUMBER: MD 850H

INVENTORY DIRECTION: EAST

ROUTE NAME: OLD LIBERTY RD WEST

STATE SYSTEM	FUNCTIONAL CLASS	MEDIAN TYPE	ACCESS CONTROL	NHS	MILEPOINT	MILEPOINT DESCRIPTION	MARKED LANES	SURFACE WIDTH/TYPE*	AADT
STATE SECONDARY	R RUR LOCAL	NONE (UNDIV)	NONE	NOT NHS	00.000		2	16H	10,019
					00.000	ROAD END			

*A,B = UNIMPROVED; C = GRADED & DRAINED; D,E = SOIL, GRAVEL, STONE; F,G = LOW TYPE BITUMINOUS
H,I = HIGH TYPE BITUMINOUS; J = CONCRETE; K = BRICK; L = BLOCK

STATE HIGHWAY ADMINISTRATION OF MARYLAND
HIGHWAY INFORMATION SERVICES DIVISION
DATA SUPPORT GROUP

STATE HIGHWAY LOCATION REFERENCE

COUNTY: CARROLL
DISTRICT: 7
DATE: 12/31/14

ROUTE NUMBER: MD 850H CONTINUED

INVENTORY DIRECTION: EAST

ROUTE NAME: OLD LIBERTY RD WEST

STATE SYSTEM	FUNCTIONAL CLASS	MEDIAN TYPE	ACCESS CONTROL	NHS	MILEPOINT	MILEPOINT DESCRIPTION	MARKED LANES	SURFACE WIDTH/TYPE*	AADT
STATE SECONDARY	R RUR LOCAL	NONE (UNDIV)	NONE	NOT NHS	00.090		2	20I	10,019
					00.090 CO617	FRETER RD			
					00.090	STOP SIGN			
					00.150	SPEED LIMIT 40 MPH			
					00.530		2	22I	
					00.530 CO1376	HOLNIKER CT			
					00.640 CO553	BUSHEY RD			
					00.760	EQUESTRIAN DR			
					00.780		2	20I	
					01.010	DRAINAGE STRUC #06103X0			
					01.045		2	24I	
		CURBED			01.058		2	22I	
		ROUNDAABOUT			01.068		2	24I	
					01.068	BEGIN ROUNDAABOUT			
					01.078 MD 97	OLD WASHINGTON RD			
					01.078	ROUNDAABOUT			
		CURBED			01.095				
					01.095	END ROUNDAABOUT			
		NONE (UNDIV)			01.110				
					01.270		2	20I	
					01.290 CO1497	RED CEDAR CT			
					01.340 CO920	JIM PICKETT RD			
					01.640 CO1336	RHONDA RD			
	URB LOCAL				01.730		2	30G	
					01.730	SPUR TO MD 26			
					01.730 MD850K	NO NAME			
					01.750 MD 26	LIBERTY RD			
					01.750	TRAFFIC SIGNAL			
					01.750 CO545	KLEE MILL RD (AHEAD)			

ROUTE NUMBER: MD 850I

INVENTORY DIRECTION: EAST

ROUTE NAME: NO NAME

STATE SYSTEM	FUNCTIONAL CLASS	MEDIAN TYPE	ACCESS CONTROL	NHS	MILEPOINT	MILEPOINT DESCRIPTION	MARKED LANES	SURFACE WIDTH/TYPE*	AADT
--------------	------------------	-------------	----------------	-----	-----------	-----------------------	--------------	---------------------	------

*A,B = UNIMPROVED; C = GRADED & DRAINED; D,E = SOIL, GRAVEL, STONE; F,G = LOW TYPE BITUMINOUS
H,I = HIGH TYPE BITUMINOUS; J = CONCRETE; K = BRICK; L = BLOCK

STATE HIGHWAY LOCATION REFERENCE

COUNTY: CARROLL
DISTRICT: 7
DATE: 12/31/14

ROUTE NUMBER: MD 850I CONTINUED

INVENTORY DIRECTION: EAST

ROUTE NAME: NO NAME

STATE SYSTEM	FUNCTIONAL CLASS	MEDIAN TYPE	ACCESS CONTROL	NHS	MILEPOINT	MILEPOINT DESCRIPTION	MARKED LANES	SURFACE WIDTH/TYPE*	AADT
STATE SECONDARY	R RUR LOCAL	NONE (UNDIV)	NONE	NOT NHS	00.000		2	12H	0
					00.000 MD 26A	NO NAME			
					00.020	ROAD END			

ROUTE NUMBER: MD 850J

INVENTORY DIRECTION: EAST

ROUTE NAME: OLD LIBERTY RD W

STATE SYSTEM	FUNCTIONAL CLASS	MEDIAN TYPE	ACCESS CONTROL	NHS	MILEPOINT	MILEPOINT DESCRIPTION	MARKED LANES	SURFACE WIDTH/TYPE*	AADT
STATE SECONDARY	R RUR LOCAL	NONE (UNDIV)	NONE	NOT NHS	00.000		2	24H	0
					00.000	ROAD END: GUARDRAIL			
					00.010 OP1143	NO NAME			
					00.060		2	20H	
					00.170 CO555	SALEM BOTTOM RD			
					00.170	STOP SIGN			
					00.200	SPEED LIMIT 40 MPH			
					00.397		2	30H	
					00.407		2	20H	
					00.460		2	30H	
					00.480		2	20H	
					00.660	DRAINAGE CBC 10'X31'X3'			
					00.665	SHADY BROOK DR			
					00.750	SHA SALT DOME			
					00.770	PUMPING STATION			
					00.800	ATHLETIC FIELDS			
					00.830		2	24I	
					00.830 MD 26D	NO NAME			
					00.830	STOP SIGN			
					00.830	ENT TO MAYESKI PARK			
					00.900	WINFIELD COMMUNITY VOL FIRE DEPT			
					00.990	SOUTH CARROLL HIGH SCHOOL			
					01.140 MD 26C	NO NAME			
					01.190		2	20H	
					01.220		2	20J	
					01.240	ROAD END: GUARDRAIL			

*A,B = UNIMPROVED; C = GRADED & DRAINED; D,E = SOIL, GRAVEL, STONE; F,G = LOW TYPE BITUMINOUS
H,I = HIGH TYPE BITUMINOUS; J = CONCRETE; K = BRICK; L = BLOCK

STATE HIGHWAY LOCATION REFERENCE

COUNTY: CARROLL
DISTRICT: 7
DATE: 12/31/14

ROUTE NUMBER: MD 850K
INVENTORY DIRECTION: EAST
ROUTE NAME: NO NAME

STATE SYSTEM	FUNCTIONAL CLASS	MEDIAN TYPE	ACCESS CONTROL	NHS	MILEPOINT	MILEPOINT DESCRIPTION	MARKED LANES	SURFACE WIDTH/TYPE*	AADT
STATE SECONDARY	R URB LOCAL	NONE (UNDIV)	NONE	NOT NHS	00.000		2	18I	10,019
					00.000 MD850H	OLD LIBERTY RD WEST			
					00.020		2	18G	
					00.050	ROAD END			

ROUTE NUMBER: MD 851
INVENTORY DIRECTION: NORTH
ROUTE NAME: MAIN ST

STATE SYSTEM	FUNCTIONAL CLASS	MEDIAN TYPE	ACCESS CONTROL	NHS	MILEPOINT	MILEPOINT DESCRIPTION	MARKED LANES	SURFACE WIDTH/TYPE*	AADT
STATE SECONDARY	U URB COLL	NONE (UNDIV)	NONE	NOT NHS	00.000		2	30I	1,320
					00.000	HOWARD CO/L			
					00.000	STRUC #13018 PATAPSCO RIVER			
					00.015	SIGN: CARROLL COUNTY			
					00.015	END BRIDGE			
					00.020	R/R - CSX			
					00.025		2	24I	
					00.060		2	28I	
					00.060	SPEED LIMIT 25 MPH			
					00.070 OP265	A ST			
					00.070 MU 7	BALDWINS DR			
					00.100		2	42I	
					00.100 MU247	SANDOSKY RD			
					00.100 MU240	OKLAHOMA AVE			
					00.150		2	28I	
					00.190	ST. PAULS UNITED METHODIST CHURCH			
					00.200		2	26I	
					00.200 MU 80	CHURCH ST			
					00.280		2	24I	
					00.280 MU100	CONOWAY ST			
					00.310 MU290	WILSON AVE			
	URB LOCAL				00.330		2	28I	
NAME: SPRINGFIELD AVE					00.330 MU270	SPOUT HILL RD			
					00.340		2	24I	

*A,B = UNIMPROVED; C = GRADED & DRAINED; D,E = SOIL, GRAVEL, STONE; F,G = LOW TYPE BITUMINOUS
H,I = HIGH TYPE BITUMINOUS; J = CONCRETE; K = BRICK; L = BLOCK

STATE HIGHWAY LOCATION REFERENCE

COUNTY: CARROLL
DISTRICT: 7
DATE: 12/31/14

ROUTE NUMBER: MD 851 CONTINUED

INVENTORY DIRECTION: NORTH

ROUTE NAME: SPRINGFIELD AVE

STATE SYSTEM	FUNCTIONAL CLASS	MEDIAN TYPE	ACCESS CONTROL	NHS	MILEPOINT	MILEPOINT DESCRIPTION	MARKED LANES	SURFACE WIDTH/TYPE*	AADT
STATE SECONDARY	U URB LOCAL	NONE (UNDIV)	NONE	NOT NHS	00.383		2	26I	1,320
					00.430	SPEED LIMIT 30 MPH			
					00.496		2	24I	
					00.496	VANTAGE POINT DR			
					00.496	PVT DR			
					00.550 MU280	WALNUT AVE			
					00.707 MU 60	CENTRAL AVE			
					00.730 MU125	JEROBY RD			
					00.740	SYKESVILLE MIDDLE SCHOOL			
					00.750 MU113	COOPER DR			
		PAINTED			00.775				
					00.780	SIGN: BIKE LANE			
					00.780	SIGN: BIKE LANE ENDS			
					00.780	MILLARD COOPER PARK			
		NONE (UNDIV)			00.790		2	22I	
					00.790 OP525	WARFIELD RD			
					00.803	SIGN: BIKE LANE			
		CENTER TLA (UNDIV)			00.820				
		NONE (UNDIV)			00.875				
	URB COLL	CURBED			00.906		2	24I	
					00.906	ENT TO PARK & RIDE			
					00.906 MU278	THIRD AVE			
					00.925	SPUR TO THIRD AVE			
					00.987	SIGN: BIKE LANE			
					00.987	SIGN: BIKE LANE ENDS			
					00.987	SPUR FR MD 32			
					01.037	TRAFFIC SIGNAL			
					01.037 MD 32	SYKESVILLE RD			
					01.037 MU303	SPRINGFIELD AVE (AHEAD)			

ROUTE NUMBER: MD 851A

INVENTORY DIRECTION: NORTH

ROUTE NAME: NO NAME

STATE SYSTEM	FUNCTIONAL CLASS	MEDIAN TYPE	ACCESS CONTROL	NHS	MILEPOINT	MILEPOINT DESCRIPTION	MARKED LANES	SURFACE WIDTH/TYPE*	AADT
--------------	------------------	-------------	----------------	-----	-----------	-----------------------	--------------	---------------------	------

*A,B = UNIMPROVED; C = GRADED & DRAINED; D,E = SOIL, GRAVEL, STONE; F,G = LOW TYPE BITUMINOUS
H,I = HIGH TYPE BITUMINOUS; J = CONCRETE; K = BRICK; L = BLOCK

STATE HIGHWAY LOCATION REFERENCE

COUNTY: CARROLL
DISTRICT: 7
DATE: 12/31/14

ROUTE NUMBER: MD 851A CONTINUED

INVENTORY DIRECTION: NORTH

ROUTE NAME: NO NAME

STATE SYSTEM	FUNCTIONAL CLASS	MEDIAN TYPE	ACCESS CONTROL	NHS	MILEPOINT	MILEPOINT DESCRIPTION	MARKED LANES	SURFACE WIDTH/TYPE*	AADT
STATE SECONDARY	R URB LOCAL	NONE (UNDIV)	NONE	NOT NHS	00.000		2	15G	0
					00.000	ROAD END			
					00.050 MD 32	SYKESVILLE RD			
					00.050	STOP SIGN			

ROUTE NUMBER: MD 851B

INVENTORY DIRECTION: NORTH

ROUTE NAME: NO NAME

STATE SYSTEM	FUNCTIONAL CLASS	MEDIAN TYPE	ACCESS CONTROL	NHS	MILEPOINT	MILEPOINT DESCRIPTION	MARKED LANES	SURFACE WIDTH/TYPE*	AADT
STATE SECONDARY	R URB LOCAL	NONE (UNDIV)	NONE	NOT NHS	00.000		2	20G	0
					00.000	ROAD END - BARRICADE			
					00.010 CO688	CHURCH ST			
					00.040	ROAD END - BARRICADE			

ROUTE NUMBER: MD 852

INVENTORY DIRECTION: EAST

ROUTE NAME: OLD NEW WINDSOR PIKE

STATE SYSTEM	FUNCTIONAL CLASS	MEDIAN TYPE	ACCESS CONTROL	NHS	MILEPOINT	MILEPOINT DESCRIPTION	MARKED LANES	SURFACE WIDTH/TYPE*	AADT
STATE SECONDARY	R RUR LOCAL	NONE (UNDIV)	NONE	NOT NHS	00.000		2	20I	382
					00.000 OP 79	SLINGLUFF LA (BACK)			
					00.000 MD 31	NEW WINDSOR RD			
					00.000	STOP SIGN			
					00.070 MD852M	OLD NEW WINDSOR RD			
					00.170	SPEED LIMIT 40 MPH			
					00.230 CO244	ROWE RD			
					01.090 CO263	JOHN SELBY RD			
					01.300	WAKEFIELD BIBLE CHURCH			
					01.310 CO262	JOHN HYDE RD			
					01.380	DRAINAGE STRUC #06051X0			
					01.480	DRAINAGE STRUC #06052X0			
					01.490 CO265	WAKEFIELD VALLEY RD			
					01.890	DRAINAGE STRUC #06053X0			
					02.240 CO287	MEDFORD RD			

*A,B = UNIMPROVED; C = GRADED & DRAINED; D,E = SOIL, GRAVEL, STONE; F,G = LOW TYPE BITUMINOUS
H,I = HIGH TYPE BITUMINOUS; J = CONCRETE; K = BRICK; L = BLOCK

STATE HIGHWAY LOCATION REFERENCE

COUNTY: CARROLL
DISTRICT: 7
DATE: 12/31/14

ROUTE NUMBER: MD 852 CONTINUED

INVENTORY DIRECTION: EAST

ROUTE NAME: OLD NEW WINDSOR PIKE

STATE SYSTEM	FUNCTIONAL CLASS	MEDIAN TYPE	ACCESS CONTROL	NHS	MILEPOINT	MILEPOINT DESCRIPTION	MARKED LANES	SURFACE WIDTH/TYPE*	AADT
STATE SECONDARY	R RUR LOCAL	NONE (UNDIV)	NONE	NOT NHS	02.340 CO261	ROOPS MILL RD	2	20I	382
					02.390	DRAINAGE CBC 3'X34'X2'			
	URB LOCAL				02.483				
					02.890	DRAINAGE STRUC #06027X0			
					03.000		2	22I	
					03.080	DRAINAGE CBC 4'X24'X2'			
					03.130		2	20I	
					03.150	SUMMIT VIEW DR			
					03.170	STRUC #6006 LITTLE PIPE CREEK			
					03.210 CO260	ADAMS MILL RD			
					03.290		2	22I	
					03.300		2	20I	
					03.300 MU315	LUTHER DR			
					03.320		2	22I	
					03.330		2	20I	
					03.330	DRAINAGE STRUC #06055X0			
					03.510 MU305	LONG VALLEY RD			
					03.570	WASTEWATER TREATMENT PLANT			
					03.670 MU135	CONGRESSIONAL DR			
					03.670 MU9030	NO NAME			
					03.720 MD 31	NEW WINDSOR RD			
					03.720	STOP SIGN			

ROUTE NUMBER: MD 852A

INVENTORY DIRECTION: NORTH

ROUTE NAME: NO NAME

STATE SYSTEM	FUNCTIONAL CLASS	MEDIAN TYPE	ACCESS CONTROL	NHS	MILEPOINT	MILEPOINT DESCRIPTION	MARKED LANES	SURFACE WIDTH/TYPE*	AADT
STATE SECONDARY	R RUR LOCAL	NONE (UNDIV)	NONE	NOT NHS	00.000		2	12I	0
					00.000	ROAD END			
					00.060		2	16I	
					00.070 MD 27	MANCHESTER RD			

*A,B = UNIMPROVED; C = GRADED & DRAINED; D,E = SOIL, GRAVEL, STONE; F,G = LOW TYPE BITUMINOUS
H,I = HIGH TYPE BITUMINOUS; J = CONCRETE; K = BRICK; L = BLOCK

STATE HIGHWAY LOCATION REFERENCE

COUNTY: CARROLL
DISTRICT: 7
DATE: 12/31/14

ROUTE NUMBER: MD 852B
INVENTORY DIRECTION: NORTH
ROUTE NAME: NO NAME

STATE SYSTEM	FUNCTIONAL CLASS	MEDIAN TYPE	ACCESS CONTROL	NHS	MILEPOINT	MILEPOINT DESCRIPTION	MARKED LANES	SURFACE WIDTH/TYPE*	AADT
STATE SECONDARY	R RUR LOCAL	NONE (UNDIV)	NONE	NOT NHS	00.000		2	16H	0
					00.000	ROAD END			
					00.040 MD 27B	NO NAME			
					00.070	ROAD END			

ROUTE NUMBER: MD 852C
INVENTORY DIRECTION: NORTH
ROUTE NAME: MANCHESTER RD

STATE SYSTEM	FUNCTIONAL CLASS	MEDIAN TYPE	ACCESS CONTROL	NHS	MILEPOINT	MILEPOINT DESCRIPTION	MARKED LANES	SURFACE WIDTH/TYPE*	AADT
STATE SECONDARY	R RUR LOCAL	NONE (UNDIV)	NONE	NOT NHS	00.000		2	14G	0
					00.000 MD 27	MANCHESTER RD			
					00.110		2	18H	
					00.110 MD 27C	NO NAME			
					00.110	LITTLE LA			
	URB LOCAL				00.178				
					00.215	LITTLE LA			
					00.360 MD 27D	NO NAME			
					00.384	STONES THROW DR			
					00.440	DRAINAGE STRUC #06011X0			
					00.480		2	16G	
					00.480 MD 27E	NO NAME			
					00.540		2	12D&E	
					00.570	ROAD END			

ROUTE NUMBER: MD 852F
INVENTORY DIRECTION: NORTH
ROUTE NAME: NO NAME

STATE SYSTEM	FUNCTIONAL CLASS	MEDIAN TYPE	ACCESS CONTROL	NHS	MILEPOINT	MILEPOINT DESCRIPTION	MARKED LANES	SURFACE WIDTH/TYPE*	AADT
STATE SECONDARY	R URB LOCAL	NONE (UNDIV)	NONE	NOT NHS	00.000		2	18G	0
					00.000	ROAD END			
	RUR LOCAL				00.120				
					00.120 MD 27A	RANDOM RIDGE RD			
					00.200	ROAD END			

*A,B = UNIMPROVED; C = GRADED & DRAINED; D,E = SOIL, GRAVEL, STONE; F,G = LOW TYPE BITUMINOUS
H,I = HIGH TYPE BITUMINOUS; J = CONCRETE; K = BRICK; L = BLOCK

STATE HIGHWAY LOCATION REFERENCE

COUNTY: CARROLL
DISTRICT: 7
DATE: 12/31/14

ROUTE NUMBER: MD 852G
INVENTORY DIRECTION: NORTH
ROUTE NAME: OLD MANCHESTER RD

STATE SYSTEM	FUNCTIONAL CLASS	MEDIAN TYPE	ACCESS CONTROL	NHS	MILEPOINT	MILEPOINT DESCRIPTION	MARKED LANES	SURFACE WIDTH/TYPER*	AADT
STATE SECONDARY	R URB LOCAL	NONE (UNDIV)	NONE	NOT NHS	00.000		2	22I	1,223
					00.000 CO1173	BENNETT CERF DR (BACK)			
					00.000 MD 27	MANCHESTER RD			
					00.000	TRAFFIC SIGNAL			
					00.030		2	24I	
					00.040	SPEED LIMIT 30 MPH			
					00.215 MD852H	CRANBERRY RD N			
					00.220		2	20I	
					00.225 CO397	LUCABAUGH MILL RD			
					00.300	WATER PUMPING STATION			
					00.310	DRAINAGE CBC 10'X28'X2'			
					00.340	STRUC #6004 CRANBERRY BRANCH			
					00.470	DRAINAGE STRUC #06063X0			
					00.480 OP133	BLUE HERON DR			
					00.565	DRAINAGE			
					00.640	GENTLE BREEZE DR			
					00.650	DRAINAGE CBC 2'X22'X2'			
					00.890	DRAINAGE CBC 2'X22'X1'			
					01.040	DRAINAGE			
					01.120 CO404	BREHM RD			
					01.250 OP134	MT HOLLY DR			
					01.290 CO410	GAHLE RD			
					01.310 OP135	LYNNHAVEN DR			
					01.330	DRAINAGE CBC 2'X28'X1'			
					01.616	CARROLLS FOLLY DR			
					01.900	DRAINAGE			
					02.050 CO1023	VELVET RUN DR			
					02.210 MD482	HAMPSTEAD MEXICO RD			
					02.210	STOP SIGN			
					02.310 MD849	LEISTERS CHURCH RD			
					02.352	MEXICO MANOR RD			
					02.380	DRAINAGE			
					02.490 OP136	NO NAME			
					02.500	DRAINAGE CBC 3'X32'X3'			

*A,B = UNIMPROVED; C = GRADED & DRAINED; D,E = SOIL,GRAVEL,STONE; F,G = LOW TYPE BITUMINOUS
H,I = HIGH TYPE BITUMINOUS; J = CONCRETE; K= BRICK; L = BLOCK

STATE HIGHWAY LOCATION REFERENCE

COUNTY: CARROLL
DISTRICT: 7
DATE: 12/31/14

ROUTE NUMBER: MD 852G CONTINUED

INVENTORY DIRECTION: NORTH

ROUTE NAME: OLD MANCHESTER RD

STATE SYSTEM	FUNCTIONAL CLASS	MEDIAN TYPE	ACCESS CONTROL	NHS	MILEPOINT	MILEPOINT DESCRIPTION	MARKED LANES	SURFACE WIDTH/TYPE*	AADT
STATE SECONDARY	R URB LOCAL	NONE (UNDIV)	NONE	NOT NHS	02.578	SMALL FARMS DR	2	20I	1,223
					02.650 CO411	RANDOM RIDGE RD			
					02.680	SPUR FR RANDOM RIDGE RD			
					02.700 MD 27	MANCHESTER RD			
					02.700	STOP SIGN			

ROUTE NUMBER: MD 852H

INVENTORY DIRECTION: EAST

ROUTE NAME: NO NAME

STATE SYSTEM	FUNCTIONAL CLASS	MEDIAN TYPE	ACCESS CONTROL	NHS	MILEPOINT	MILEPOINT DESCRIPTION	MARKED LANES	SURFACE WIDTH/TYPE*	AADT
STATE SECONDARY	R URB LOCAL	NONE (UNDIV)	NONE	NOT NHS	00.000		2	18H	0
					00.000	ROAD END			
					00.150	DRAINAGE CBC 2'X23'X2'			
					00.170		2	20I	
NAME: CRANBERRY RD N					00.170 CO399	CRANBERRY RD N			
					00.170	STOP SIGN			
					00.190	R/R #MDOT 831 692 L			
					00.220		2	30I	
					00.220	STRUC #6005 WEST BRANCH			
					00.240 MD852G	OLD MANCHESTER RD			
					00.240 CO397	LUCABAUGH MILL RD			
					00.240	STOP SIGN			

ROUTE NUMBER: MD 852I

INVENTORY DIRECTION: EAST

ROUTE NAME: NO NAME

STATE SYSTEM	FUNCTIONAL CLASS	MEDIAN TYPE	ACCESS CONTROL	NHS	MILEPOINT	MILEPOINT DESCRIPTION	MARKED LANES	SURFACE WIDTH/TYPE*	AADT
STATE SECONDARY	R URB LOCAL	NONE (UNDIV)	NONE	NOT NHS	00.000		2	24I	0
					00.000 CO394	HAHN RD			
					00.090	ROAD END			

*A,B = UNIMPROVED; C = GRADED & DRAINED; D,E = SOIL, GRAVEL, STONE; F,G = LOW TYPE BITUMINOUS
H,I = HIGH TYPE BITUMINOUS; J = CONCRETE; K = BRICK; L = BLOCK

STATE HIGHWAY LOCATION REFERENCE

COUNTY: CARROLL
DISTRICT: 7
DATE: 12/31/14

ROUTE NUMBER: MD 852J
INVENTORY DIRECTION: NORTH
ROUTE NAME: MARTIN DR

STATE SYSTEM	FUNCTIONAL CLASS	MEDIAN TYPE	ACCESS CONTROL	NHS	MILEPOINT	MILEPOINT DESCRIPTION	MARKED LANES	SURFACE WIDTH/TYPE*	AADT
STATE SECONDARY	R URB LOCAL	NONE (UNDIV)	NONE	NOT NHS	00.000		2	18G	0
					00.000 MD 27	MANCHESTER RD			
					00.000	STOP SIGN			
					00.460	ROAD END			

ROUTE NUMBER: MD 852K
INVENTORY DIRECTION: EAST
ROUTE NAME: STONE CHAPEL RD

STATE SYSTEM	FUNCTIONAL CLASS	MEDIAN TYPE	ACCESS CONTROL	NHS	MILEPOINT	MILEPOINT DESCRIPTION	MARKED LANES	SURFACE WIDTH/TYPE*	AADT
STATE SECONDARY	R URB COLL	NONE (UNDIV)	NONE	NOT NHS	00.000		2	38I	3,981
					00.000 MD 31	NEW WINDSOR RD			
					00.000	STOP SIGN			
	URB LOCAL				00.020		2	22I	
NAME: NEW WINDSOR RD					00.020 CO289	STONE CHAPEL RD			
					00.020	STOP SIGN			
					00.060	SPEED LIMIT 40 MPH			
					00.690 OP127	WINDY HILL DR			
					00.820	DRAINAGE STRUC #06068X0			
					00.830		2	24I	
					00.830 OP126	FENBY FARM RD			
					01.300	RUSTY RIM DR			
					01.330		2	22I	
	U				01.390	IN CORP LMTS WESTMINSTER			
					01.470	DRAINAGE STRUC #06049X0			
MUNICIPAL					01.570		2	20I	
					01.570	END STATE MAINTENANCE			
					01.570	BEGIN MUNICIPAL MAINTENANCE			
					01.600	SPEED LIMIT 30 MPH			
					01.720				
					01.740				
					01.740 MU406	OTHELLO CT			
					01.770				
					01.820		2	24I	

*A,B = UNIMPROVED; C = GRADED & DRAINED; D,E = SOIL, GRAVEL, STONE; F,G = LOW TYPE BITUMINOUS
H,I = HIGH TYPE BITUMINOUS; J = CONCRETE; K = BRICK; L = BLOCK

STATE HIGHWAY LOCATION REFERENCE

COUNTY: CARROLL
DISTRICT: 7
DATE: 12/31/14

ROUTE NUMBER: MD 852K CONTINUED

INVENTORY DIRECTION: EAST

ROUTE NAME: NEW WINDSOR RD

STATE SYSTEM	FUNCTIONAL CLASS	MEDIAN TYPE	ACCESS CONTROL	NHS	MILEPOINT	MILEPOINT DESCRIPTION	MARKED LANES	SURFACE WIDTH/TYPE*	AADT
MUNICIPAL	U URB LOCAL	NONE (UNDIV)	NONE	NOT NHS	01.820	DRAINAGE CBC 4'X34'X3'	2	24I	3,981
					01.970 MU190	FITZHUGH AVE			
					01.980				
					01.980	SPEED LIMIT 25 MPH			
					02.030				
					02.030 MU9350	35TH ST			
					02.080		2	26I	
					02.080 MU460	RIDGE RD			
	URB MINOR ART				02.110		2	22I	
					02.110 MU9340	34TH ST			
					02.120 MU209	W GREEN ST			
					02.160 MU8245	UNION ALLEY			
					02.190 MU540	UNIONTOWN RD			
					02.190 MU332	W MAIN ST			
					02.190	STOP SIGN			

ROUTE NUMBER: MD 852M

INVENTORY DIRECTION: EAST

ROUTE NAME: OLD NEW WINDSOR RD

STATE SYSTEM	FUNCTIONAL CLASS	MEDIAN TYPE	ACCESS CONTROL	NHS	MILEPOINT	MILEPOINT DESCRIPTION	MARKED LANES	SURFACE WIDTH/TYPE*	AADT
STATE SECONDARY	U RUR LOCAL	NONE (UNDIV)	NONE	NOT NHS	00.000		2	18G	0
					00.000	ROAD END - GUARDRAIL			
					00.150 MU 73	GULLO RD			
					00.200 MD852	OLD NEW WINDSOR PIKE			
					00.200	STOP SIGN			

ROUTE NUMBER: MD 853A

INVENTORY DIRECTION: NORTH

ROUTE NAME: NO NAME

STATE SYSTEM	FUNCTIONAL CLASS	MEDIAN TYPE	ACCESS CONTROL	NHS	MILEPOINT	MILEPOINT DESCRIPTION	MARKED LANES	SURFACE WIDTH/TYPE*	AADT
STATE SECONDARY	R RUR LOCAL	NONE (UNDIV)	NONE	NOT NHS	00.000		2	12J	0
					00.000 MD194E	NO NAME			
					00.039	ROAD END			

*A,B = UNIMPROVED; C = GRADED & DRAINED; D,E = SOIL, GRAVEL, STONE; F,G = LOW TYPE BITUMINOUS
H,I = HIGH TYPE BITUMINOUS; J = CONCRETE; K = BRICK; L = BLOCK

STATE HIGHWAY LOCATION REFERENCE

COUNTY: CARROLL
DISTRICT: 7
DATE: 12/31/14

ROUTE NUMBER: MD 853C
INVENTORY DIRECTION: NORTH
ROUTE NAME: NO NAME

STATE SYSTEM	FUNCTIONAL CLASS	MEDIAN TYPE	ACCESS CONTROL	NHS	MILEPOINT	MILEPOINT DESCRIPTION	MARKED LANES	SURFACE WIDTH/TYPE*	AADT
STATE SECONDARY	R RUR LOCAL	NONE (UNDIV)	NONE	NOT NHS	00.000		2	10J	0
					00.000	ROAD END			
					00.038 CO 54	STONE RD N			

ROUTE NUMBER: MD 853E
INVENTORY DIRECTION: NORTH
ROUTE NAME: NO NAME

STATE SYSTEM	FUNCTIONAL CLASS	MEDIAN TYPE	ACCESS CONTROL	NHS	MILEPOINT	MILEPOINT DESCRIPTION	MARKED LANES	SURFACE WIDTH/TYPE*	AADT
STATE SECONDARY	R URB LOCAL	NONE (UNDIV)	NONE	NOT NHS	00.000		2	10G	0
					00.000	ROAD END			
					00.000 MD194D	NO NAME			
					00.120	DRAINAGE 2-36" CMP			
					00.168		2	20G	
	RUR LOCAL				00.250		2	18G	
					00.250 CO 43	ANGELL RD			
					00.280	SIGN: ROAD CLOSED TO THRU TRAFFIC			
					00.320		2	12G	
					00.370	ROAD END - GATE			

ROUTE NUMBER: MD 853F
INVENTORY DIRECTION: NORTH
ROUTE NAME: NO NAME

STATE SYSTEM	FUNCTIONAL CLASS	MEDIAN TYPE	ACCESS CONTROL	NHS	MILEPOINT	MILEPOINT DESCRIPTION	MARKED LANES	SURFACE WIDTH/TYPE*	AADT
STATE SECONDARY	R RUR LOCAL	NONE (UNDIV)	NONE	NOT NHS	00.000		2	12G	0
					00.000	ROAD END - GUARDRAIL			
					00.150		2	22G	
					00.190	SIGN: ROAD CLOSED TO THRU TRAFFIC			
					00.200 CO 57	BROWN RD			
					00.200	STOP SIGN			

*A,B = UNIMPROVED; C = GRADED & DRAINED; D,E = SOIL, GRAVEL, STONE; F,G = LOW TYPE BITUMINOUS
H,I = HIGH TYPE BITUMINOUS; J = CONCRETE; K = BRICK; L = BLOCK

STATE HIGHWAY LOCATION REFERENCE

COUNTY: CARROLL
DISTRICT: 7
DATE: 12/31/14

ROUTE NUMBER: MD 854A
INVENTORY DIRECTION: NORTH
ROUTE NAME: OLD WASHINGTON RD

STATE SYSTEM	FUNCTIONAL CLASS	MEDIAN TYPE	ACCESS CONTROL	NHS	MILEPOINT	MILEPOINT DESCRIPTION	MARKED LANES	SURFACE WIDTH/TYPE*	AADT
STATE SECONDARY	R RUR LOCAL	NONE (UNDIV)	NONE	NOT NHS	00.000		2	22I	648
					00.000	CO553 BUSHEY RD			
					00.000	STOP SIGN			
					00.030	SPEED LIMIT 30 MPH			
					00.420	SHA SALT DOME			
					00.780		2	20I	
					01.050	STRUC #6063 LITTLE MORGAN RUN			
					01.620	CO849 HERITAGE LA			
					01.960	CO1317 POTOMAC CT			
					02.260	CO629 BARTHOLOW RD			
					02.500		2	12H	
					02.500	CO552 BEAR BRANCH RD			
					02.640	PVT DR (AHEAD)			

ROUTE NUMBER: MD 854B
INVENTORY DIRECTION: NORTH
ROUTE NAME: OLD WASHINGTON RD

STATE SYSTEM	FUNCTIONAL CLASS	MEDIAN TYPE	ACCESS CONTROL	NHS	MILEPOINT	MILEPOINT DESCRIPTION	MARKED LANES	SURFACE WIDTH/TYPE*	AADT
STATE SECONDARY	R RUR LOCAL	NONE (UNDIV)	NONE	NOT NHS	00.000		2	15I	1,952
					00.000	CO549 MULLER RD			
					00.010	DRAINAGE CBC 4'X22'X3'			
					00.030	SPEED LIMIT 30 MPH			
					00.300	STRUC #6043 MORGAN RUN			
					00.880	DRAINAGE CBC 2'X16'X2'			
					01.000		2	18I	
					01.370		2	18H	
					01.370	CO285 NICODEMUS RD			
					01.370	STOP SIGN			
					01.380	SIGN: SHIPLEY			
					01.400	SPEED LIMIT 40 MPH			
					01.450		2	20H	
					01.760	ZION CEMETERY			
					01.770		2	20I	
					01.940	FIVE BROTHERS DR			

*A,B = UNIMPROVED; C = GRADED & DRAINED; D,E = SOIL, GRAVEL, STONE; F,G = LOW TYPE BITUMINOUS
H,I = HIGH TYPE BITUMINOUS; J = CONCRETE; K = BRICK; L = BLOCK

STATE HIGHWAY LOCATION REFERENCE

COUNTY: CARROLL
DISTRICT: 7
DATE: 12/31/14

ROUTE NUMBER: MD 854B CONTINUED

INVENTORY DIRECTION: NORTH

ROUTE NAME: OLD WASHINGTON RD

STATE SYSTEM	FUNCTIONAL CLASS	MEDIAN TYPE	ACCESS CONTROL	NHS	MILEPOINT	MILEPOINT DESCRIPTION	MARKED LANES	SURFACE WIDTH/TYPE*	AADT
STATE SECONDARY	R RUR LOCAL	NONE (UNDIV)	NONE	NOT NHS	02.140	HIDEAWAY DR	2	20I	1,952
					02.280	SIGN: SHIPLEY			
	RUR MINOR COLL				02.420		2	22I	
					02.420 CO555	SALEM BOTTOM RD			
					02.525	ORCHARD HILL DR			
					02.630	DRAINAGE			
					02.800 OP192	LAMONT DR			
					02.900 OP191	NO NAME			
					03.400 CO290	WARFIELDSBURG RD			
	URB MIN COLL				03.499				
	URB COLL				03.600		2	20I	
					03.600 CO524	SHORT LANE RD			
					03.900		2	26I	
		CURBED			03.920		3	36I	
					03.920	SPUR FR MD 32			
					03.930 MD 32	WASHINGTON RD			
					03.930	STOP SIGN			

ROUTE NUMBER: MD 879

INVENTORY DIRECTION: EAST

ROUTE NAME: OLD GAMBER RD

STATE SYSTEM	FUNCTIONAL CLASS	MEDIAN TYPE	ACCESS CONTROL	NHS	MILEPOINT	MILEPOINT DESCRIPTION	MARKED LANES	SURFACE WIDTH/TYPE*	AADT
STATE SECONDARY	R URB LOCAL	NONE (UNDIV)	NONE	NOT NHS	00.000		2	16G	0
					00.000	ROAD END - GUARD RAIL			
					00.035	DRAINAGE			
					00.170		2	20G	
					00.185		2	24I	
					00.200 MD 91	GAMBER RD			
					00.200	STOP SIGN			

*A,B = UNIMPROVED; C = GRADED & DRAINED; D,E = SOIL, GRAVEL, STONE; F,G = LOW TYPE BITUMINOUS
H,I = HIGH TYPE BITUMINOUS; J = CONCRETE; K = BRICK; L = BLOCK

STATE HIGHWAY LOCATION REFERENCE

COUNTY: CARROLL
DISTRICT: 7
DATE: 12/31/14

ROUTE NUMBER: MD 879B
INVENTORY DIRECTION: NORTH
ROUTE NAME: OLD GAMBER RD

STATE SYSTEM	FUNCTIONAL CLASS	MEDIAN TYPE	ACCESS CONTROL	NHS	MILEPOINT	MILEPOINT DESCRIPTION	MARKED LANES	SURFACE WIDTH/TYPE*	AADT
STATE SECONDARY	R URB LOCAL	NONE (UNDIV)	NONE	NOT NHS	00.000		2	20I	212
					00.000 MD 91	GAMBER RD			
					00.000	STOP SIGN			
					00.020	SPEED LIMIT 30 MPH			
					00.203	DRAINAGE			
					00.282	DRAINAGE			
					00.500	DRAINAGE			
					00.510		2	30I	
					00.520		2	20I	
					00.520 CO1462	LAUREN HILL CT			
					00.580 MD 91	GAMBER RD			
					00.580 OP1229	PRESERVE DR (AHEAD)			
					00.580	STOP SIGN			

ROUTE NUMBER: MD 879C
INVENTORY DIRECTION: EAST
ROUTE NAME: NO NAME

STATE SYSTEM	FUNCTIONAL CLASS	MEDIAN TYPE	ACCESS CONTROL	NHS	MILEPOINT	MILEPOINT DESCRIPTION	MARKED LANES	SURFACE WIDTH/TYPE*	AADT
STATE SECONDARY	R URB LOCAL	NONE (UNDIV)	NONE	NOT NHS	00.000		2	20I	0
					00.000 MD 91	GAMBER RD			
					00.060	ROAD END			

ROUTE NUMBER: MD 879D
INVENTORY DIRECTION: NORTH
ROUTE NAME: OLD GAMBER RD

STATE SYSTEM	FUNCTIONAL CLASS	MEDIAN TYPE	ACCESS CONTROL	NHS	MILEPOINT	MILEPOINT DESCRIPTION	MARKED LANES	SURFACE WIDTH/TYPE*	AADT
STATE SECONDARY	R URB LOCAL	NONE (UNDIV)	NONE	NOT NHS	00.000		2	24I	1,710
					00.000 MD 91	GAMBER RD			
					00.000	STOP SIGN			
					00.060	SPEED LIMIT 30 MPH			
					00.300 CO490	OLD WESTMINSTER PIKE			
					00.340 MD140	BALTIMORE BLVD			
					00.340	STOP SIGN			

*A,B = UNIMPROVED; C = GRADED & DRAINED; D,E = SOIL, GRAVEL, STONE; F,G = LOW TYPE BITUMINOUS
H,I = HIGH TYPE BITUMINOUS; J = CONCRETE; K = BRICK; L = BLOCK

STATE HIGHWAY LOCATION REFERENCE

COUNTY: CARROLL
DISTRICT: 7
DATE: 12/31/14

ROUTE NUMBER: MD 879D CONTINUED

INVENTORY DIRECTION: NORTH

ROUTE NAME: CEDARHURST RD

STATE SYSTEM	FUNCTIONAL CLASS	MEDIAN TYPE	ACCESS CONTROL	NHS	MILEPOINT	MILEPOINT DESCRIPTION	MARKED LANES	SURFACE WIDTH/TYPE*	AADT
STATE SECONDARY	R URB LOCAL	NONE (UNDIV)	NONE	NOT NHS	00.770	FINKSBURG ELECTRIC SUBSTATION	2	24I	1,710
					00.870		2	26I	
					00.870	NO NAME			
					00.910 MD 91	EMORY RD			
					00.910 CO888	INDUSTRIAL PARK DR (AHEAD)			
					00.910	STOP SIGN			

ROUTE NUMBER: MD 879E

INVENTORY DIRECTION: EAST

ROUTE NAME: NO NAME

STATE SYSTEM	FUNCTIONAL CLASS	MEDIAN TYPE	ACCESS CONTROL	NHS	MILEPOINT	MILEPOINT DESCRIPTION	MARKED LANES	SURFACE WIDTH/TYPE*	AADT
STATE SECONDARY	R URB LOCAL	NONE (UNDIV)	NONE	NOT NHS	00.000		2	20I	0
					00.000	ROAD END - GUARD RAIL			
					00.120		2	24I	
					00.150 MD 91	EMORY RD			
					00.150	STOP SIGN			

ROUTE NUMBER: MD 904

INVENTORY DIRECTION: NORTH

ROUTE NAME: NELSON RD

STATE SYSTEM	FUNCTIONAL CLASS	MEDIAN TYPE	ACCESS CONTROL	NHS	MILEPOINT	MILEPOINT DESCRIPTION	MARKED LANES	SURFACE WIDTH/TYPE*	AADT
STATE SECONDARY	R URB LOCAL	NONE (UNDIV)	NONE	NOT NHS	00.000		2	20I	0
					00.000 MD 32	SYKESVILLE RD			
					00.000	STOP SIGN			
					00.255	WOODLAWN AVE			
					00.330	DRAINAGE 48" CP			
					00.580	ROAD END			
					00.580	PVT DR (AHEAD)			

*A,B = UNIMPROVED; C = GRADED & DRAINED; D,E = SOIL, GRAVEL, STONE; F,G = LOW TYPE BITUMINOUS
H,I = HIGH TYPE BITUMINOUS; J = CONCRETE; K = BRICK; L = BLOCK

STATE HIGHWAY LOCATION REFERENCE

COUNTY: CARROLL
DISTRICT: 7
DATE: 12/31/14

ROUTE NUMBER: MD 904A
INVENTORY DIRECTION: NORTH
ROUTE NAME: BEN ROSE LA

STATE SYSTEM	FUNCTIONAL CLASS	MEDIAN TYPE	ACCESS CONTROL	NHS	MILEPOINT	MILEPOINT DESCRIPTION	MARKED LANES	SURFACE WIDTH/TYPE*	AADT
STATE SECONDARY	R RUR LOCAL	NONE (UNDIV)	NONE	NOT NHS	00.000		2	20I	0
					00.000 CO619	JIM BOWERS RD			
					00.660	ROAD END - GATE			
					00.660	ENT TO MORGAN RUN NATURAL ENVIRONMENTAL			

ROUTE NUMBER: MD 904D
INVENTORY DIRECTION: NORTH
ROUTE NAME: RUNNYMEDE RD

STATE SYSTEM	FUNCTIONAL CLASS	MEDIAN TYPE	ACCESS CONTROL	NHS	MILEPOINT	MILEPOINT DESCRIPTION	MARKED LANES	SURFACE WIDTH/TYPE*	AADT
STATE SECONDARY	R RUR LOCAL	NONE (UNDIV)	NONE	NOT NHS	00.000		2	18I	0
					00.000 CO 62	BEAR RUN RD			
					00.000	STOP SIGN			
					00.630	ROAD END			
					00.630	PVT DR (AHEAD)			

*A,B = UNIMPROVED; C = GRADED & DRAINED; D,E = SOIL, GRAVEL, STONE; F,G = LOW TYPE BITUMINOUS
H,I = HIGH TYPE BITUMINOUS; J = CONCRETE; K = BRICK; L = BLOCK