

2014

Calendar Year

HIGHWAY LOCATION REFERENCE

ALL INTERSECTIONS

Data as of December 31, 2014

CECIL


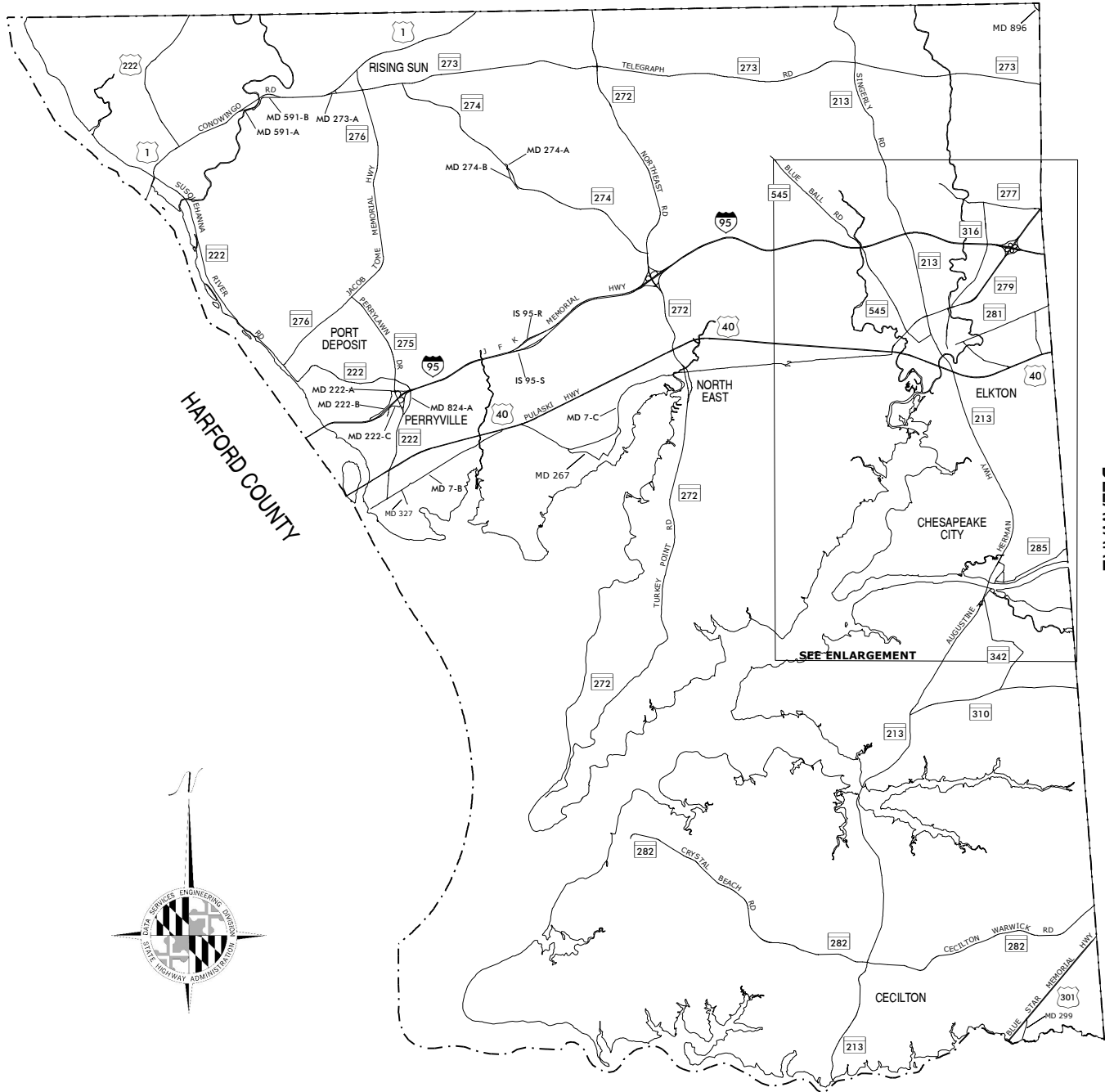
COUNTY

SHA DISTRICT #2

CE



PENNSYLVANIA



LEGEND

- Interstate Highway
- US Highway
- State Highway

The information in these maps is provided as a public service by the Maryland State Highway Administration (MSHA).

NOTICE

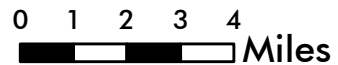
Restriction of Liability:
 SHA makes no claims, promises or guarantees about the accuracy, completeness, or adequacy of the contents of these maps and expressly disclaims liability for any errors and omissions in the contents of these documents. For more detailed maps, please contact: Kevin Powers of the Data Services Engineering Division at 410-545-5518 or by email at kpowers@sha.state.md.us.

STATEWIDE GRID MAP KEY

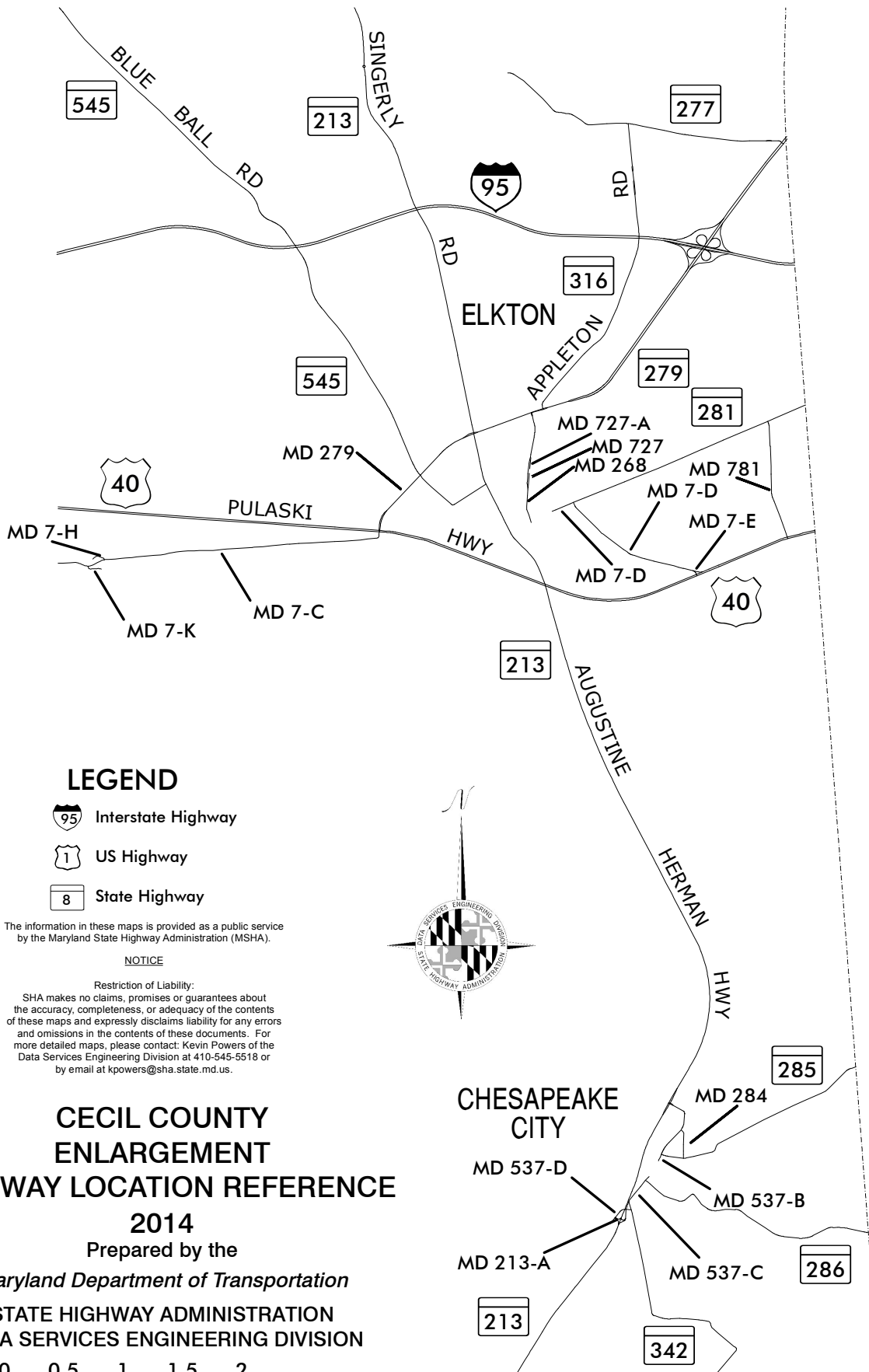
A14A	A14B	A15A	A15B	A16A
A14D	A15C	A15D	A16C	
B14B	B15A	B15B	B16A	
	B15C	B15D	B16C	
C15A	C15B	C16A		
C15C	C15D	C16C		

**CECIL COUNTY
 HIGHWAY LOCATION REFERENCE
 2014**

Prepared by the
Maryland Department of Transportation
**STATE HIGHWAY ADMINISTRATION
 DATA SERVICES ENGINEERING DIVISION**



Data as of December 31, 2014




LEGEND

- Interstate Highway
- US Highway
- State Highway

The information in these maps is provided as a public service by the Maryland State Highway Administration (MSHA).

NOTICE

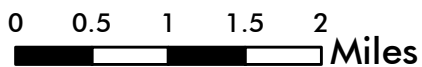
Restriction of Liability:
 SHA makes no claims, promises or guarantees about the accuracy, completeness, or adequacy of the contents of these maps and expressly disclaims liability for any errors and omissions in the contents of these documents. For more detailed maps, please contact: Kevin Powers of the Data Services Engineering Division at 410-545-5518 or by email at kpowers@sha.state.md.us.



CECIL COUNTY ENLARGEMENT HIGHWAY LOCATION REFERENCE

2014
 Prepared by the
Maryland Department of Transportation

**STATE HIGHWAY ADMINISTRATION
 DATA SERVICES ENGINEERING DIVISION**



Data as of December 31, 2014

ROUTE ALERT LIST

CECIL COUNTY

None.

MARYLAND STATE HIGHWAY ADMINISTRATION
HIGHWAY INFORMATION SERVICES DIVISION
STATE MAINTAINED HIGHWAYS ON THE NATIONAL HIGHWAY SYSTEM
AS OF DECEMBER 31,2014

COUNTY: CECIL

ROUTE	MAINLINE	BEG DESCRIPTION	END DESCRIPTION	NHS TYPE
IS 95	MAINLINE	0.000	HARFORD CO/L 18.500	DELAWARE ST/L NHS SYSTEM
MD 213	MAINLINE	17.030 CO 267	FRENCHTOWN RD 20.610	0.05 MI N OF BONNIE MARIE LN EXPANDED NHS
MD 222	MAINLINE	0.670 US 40	PULASKI HWY 2.850 MD 275	PERRYLAWN RD EXPANDED NHS
MD 272	MAINLINE	10.450	0.09 MI S OF SCHOOL HOUSE LA 15.020 CO 574	OLD BAYVIEW RD EXPANDED NHS
MD 275	MAINLINE	0.000 MD 222	BAINBRIDGE RD 2.220 MD 276	JACOB TOME MEMORIAL HWY EXPANDED NHS
MD 276	MAINLINE	2.000	0.04 MI E OF WAIBEL RD 3.270 CO 50	HOPEWELL RD EXPANDED NHS
MD 279	MAINLINE	0.000 US 40	PULASKI HWY 4.950	DELAWARE ST/L EXPANDED NHS
US 1	MAINLINE	0.000	HARFORD CO/L 9.230	PENNSYLVANIA ST/L NHS SYSTEM
US 40	MAINLINE	0.000	HARFORD CO/L 1.180 MD 222	PERRYVILLE RD EXPANDED NHS
US 40	MAINLINE	1.180 MD 222	PERRYVILLE RD 3.150 CO 102	JACKSON STATION RD EXPANDED NHS
US 40	MAINLINE	7.550 CO 123	WELLS CAMP RD 9.190 CO 167	MECHANICS VALLEY RD EXPANDED NHS
US 40	MAINLINE	13.400 MD 279	ELKTON RD 17.280	DELAWARE ST/L EXPANDED NHS
US 222	MAINLINE	0.000 US 1	CONOWINGO RD 3.610	PENNSYLVANIA ST/L NHS SYSTEM
US 301	MAINLINE	0.000	KENT CO/L 3.140	DELAWARE ST/L NHS SYSTEM

STATE HIGHWAY ADMINISTRATION OF MARYLAND
HIGHWAY INFORMATION SERVICES DIVISION
DATA SUPPORT GROUP

STATE HIGHWAY LOCATION REFERENCE

COUNTY: CECIL
DISTRICT: 2
DATE: 12/31/14

ROUTE NUMBER: IS 95
INVENTORY DIRECTION: NORTH
ROUTE NAME: J F K MEMORIAL HWY

STATE SYSTEM	FUNCTIONAL CLASS	MEDIAN TYPE	ACCESS CONTROL	NHS	MILEPOINT	MILEPOINT DESCRIPTION	MARKED LANES	SURFACE WIDTH/TYPE*	AADT	
STATE PRIMARY	R	RUR INTERSTATE	POSITIVE BARRIER	FULL	NHS	00.000		6	72J	79,936
					00.000	HARFORD CO/L				
					00.000	STRUC #H X907 SUSQUEHANNA RIVER				
					00.000	TOLL MAINTENANCE				
		URB INTERSTATE			00.496					
					00.500	R/R #CR 517 638 F				
					00.550		6	72I		
					00.550	END BRIDGE				
					00.858	SPEED LIMIT 55 MPH				
					00.892	CROSSOVER- XO20				
					01.248	MILE MARKER 92.0				
					01.440	BEGIN BRIDGE				
					01.450	CO890 FRENCHTOWN RD				
					01.450	STRUC #CEX92501				
					01.470	END BRIDGE				
					01.520	EXIT FR MDTAP WEIGH STATION (SB/L)				
					01.680		6	84I		
					01.730	EXIT FR MDTAP WEIGH STATION (SB/L)				
					01.745		7	96I		
					01.745	NO NAME (SERV RD)				
					01.776		7	128I		
					01.820		7	146J		
					01.910		7	156J		
					01.960	TOLL PLAZA (12 N/B TOLL LANES)				
					01.970		6	135I		
					01.980	ENT TO MDTAP WEIGH STATION (NB/L)				
	U				02.120		6	72I		
					02.120	IN CORP LMTS PERRYVILLE				
					02.152	EXIT FR MDTAP WEIGH STATION (NB/L)				
					02.240	ENT TO MDTAP WEIGH STATION (SB/L)				
					02.244	MILE MARKER 93.0				
	R				02.400					81,715
					02.400	MD222 BAINBRIDGE RD				
					02.400	STRUC #CEX934				
					02.400	EXIT #93				

*A,B = UNIMPROVED; C = GRADED & DRAINED; D,E = SOIL,GRAVEL,STONE; F,G = LOW TYPE BITUMINOUS
H,I = HIGH TYPE BITUMINOUS; J = CONCRETE; K= BRICK; L = BLOCK

STATE HIGHWAY ADMINISTRATION OF MARYLAND
HIGHWAY INFORMATION SERVICES DIVISION
DATA SUPPORT GROUP

STATE HIGHWAY LOCATION REFERENCE

COUNTY: CECIL
DISTRICT: 2
DATE: 12/31/14

ROUTE NUMBER: IS 95 CONTINUED

INVENTORY DIRECTION: NORTH

ROUTE NAME: J F K MEMORIAL HWY

STATE SYSTEM	FUNCTIONAL CLASS	MEDIAN TYPE	ACCESS CONTROL	NHS	MILEPOINT	MILEPOINT DESCRIPTION	MARKED LANES	SURFACE WIDTH/TYPE*	AADT
STATE PRIMARY	R URB INTERSTATE	POSITIVE BARRIER	FULL	NHS	02.400	OUT CORP LMTS PERRYVILLE	6	72I	81,715
					02.450 RP 95- 6	RAMP 6 FR IS 95 EB TO MD 222 SB			
					02.480 RP 95- 8	RAMP 8 FR MD 222 SB TO IS 95 WB			
					02.740	BEGIN BRIDGE			
					02.750 MD824A	BLYTHE DALE RD			
					02.750	STRUC #CEX938			
					02.760	END BRIDGE			
					02.770 RP 95- 7	RAMP 7 FR IS 95 WB TO MD 222 SB			
	RUR INTERSTATE				02.842				
					02.870 RP 95- 4	RAMP 4 FR MD 222 NB TO IS 95 EB			
					03.200	SPEED LIMIT 65 MPH			
					03.248	MILE MARKER 94.0			
					04.196	CROSSOVER- XO2			
					04.220				
					04.220 CO101	WINCH RD			
					04.220	STRUC #CEX952			
					04.257	MILE MARKER 95.0			
					04.540	STRUC #CEX954 PRINCIPIO CREEK			
					04.900	VARIABLE MESSAGE SIGN #834 (NB/L)			
	URB INTERSTATE				04.910				
					04.910 CO 87	BELVIDERE RD			
					04.910	STRUC #CEX960			
					05.120				
					05.235 IS 95S	CHESAPEAKE HOUSE SERVICE AREA			
					05.264	MILE MARKER 96.0			
					05.500 IS 95R	CHESAPEAKE HOUSE SERVICE AREA			
					05.770	CHESAPEAKE HOUSE SERVICE AREA			
					06.130 IS 95S	CHESAPEAKE HOUSE SERVICE AREA			
					06.160 IS 95R	CHESAPEAKE HOUSE SERVICE AREA			
					06.282	MILE MARKER 97.0			
					06.860	BEGIN BRIDGE			
					06.870 CO 79	RED TOAD RD			
					06.870	STRUC #CEX97901			
					06.880	END BRIDGE			
					07.280	VARIABLE MESSAGE SIGN #835 (SB/L)			

*A,B = UNIMPROVED; C = GRADED & DRAINED; D,E = SOIL, GRAVEL, STONE; F,G = LOW TYPE BITUMINOUS
H,I = HIGH TYPE BITUMINOUS; J = CONCRETE; K = BRICK; L = BLOCK

STATE HIGHWAY LOCATION REFERENCE

COUNTY: CECIL
DISTRICT: 2
DATE: 12/31/14

ROUTE NUMBER: IS 95 CONTINUED

INVENTORY DIRECTION: NORTH

ROUTE NAME: J F K MEMORIAL HWY

STATE SYSTEM	FUNCTIONAL CLASS	MEDIAN TYPE	ACCESS CONTROL	NHS	MILEPOINT	MILEPOINT DESCRIPTION	MARKED LANES	SURFACE WIDTH/TYPE*	AADT
STATE PRIMARY	R URB INTERSTATE	POSITIVE BARRIER	FULL	NHS	07.280	MILE MARKER 98.0	6	72I	81,715
		UNPROTECTED			07.890	STRUC #CEX990 STONY RUN CREEK			
					07.933				
					08.000	CROSSOVER- XO 16			
					08.140	STRUC #CEX992 STONY RUN CREEK			
					08.278	MILE MARKER 99.0			
		POSITIVE BARRIER			08.290				
					08.470	RP 95- 9 RAMP 9 FR IS 95 SB TO IS 95 SB			
					08.640	RP 95- 6 RAMP 6 FR IS 95 EB TO MD 272 SB			
					09.000				82,245
					09.000	MD272 NORTHEAST RD			
					09.000	STRUC #CEXA00			
					09.000	EXIT #100			
					09.295	MILE MARKER 100.0			
					09.440	RP 95- 4 RAMP 4 FR MD 272 NB TO IS 95 EB			
					09.500	RP 95- 9 RAMP 9 FR IS 95 SB TO IS 95 SB			
					09.570	BEGIN BRIDGE			
					09.590	STRUC #CEXA06 NORTH EAST CREEK			
					09.620	END BRIDGE			
					09.907	SPEED LIMIT 65 MPH			
					10.080	CO160 BOUCHELLE RD			
					10.080	STRUC #CEXA11			
					10.203	CROSSOVER- XO18			
					10.203	SALT DOME			
					10.305	MILE MARKER 101.0			
	RUR INTERSTATE				10.510				
					10.510	BEGIN BRIDGE			
					10.530	STRUC #CEXA15 LITTLE NORTH EAST CREEK			
					10.550				
					10.550	END BRIDGE			
					11.303	MILE MARKER 102.0			
					11.740	CO410 UNION CHURCH RD			
					11.740	STRUC #CEXA27			
					12.159	RADIO/CELL TOWER			

*A,B = UNIMPROVED; C = GRADED & DRAINED; D,E = SOIL, GRAVEL, STONE; F,G = LOW TYPE BITUMINOUS
H,I = HIGH TYPE BITUMINOUS; J = CONCRETE; K = BRICK; L = BLOCK

STATE HIGHWAY LOCATION REFERENCE

COUNTY: CECIL
DISTRICT: 2
DATE: 12/31/14

ROUTE NUMBER: IS 95 CONTINUED

INVENTORY DIRECTION: NORTH

ROUTE NAME: J F K MEMORIAL HWY

STATE SYSTEM	FUNCTIONAL CLASS	MEDIAN TYPE	ACCESS CONTROL	NHS	MILEPOINT	MILEPOINT DESCRIPTION	MARKED LANES	SURFACE WIDTH/TYPE*	AADT
STATE PRIMARY	R RUR INTERSTATE	POSITIVE BARRIER	FULL	NHS	12.230	VARIABLE MESSAGE SIGN #836 (SB/L)	6	72I	82,245
					12.296	MILE MARKER 103.0			
					12.550	STRUC #CEXA34 LAUREL RUN			
					12.710	CROSSOVER- XO3			
					12.810 CO523	DEAVER RD			
					12.810	STRUC #CEXA38			
					13.291	MILE MARKER 104.0			
					13.730	BEGIN BRIDGE			
					13.750	R/R #CSX 140 779 T			
					13.750	STRUC #CEXA47			
					13.770	END BRIDGE			
					14.140	BEGIN BRIDGE			
					14.180 MD545	BLUE BALL RD			
					14.180	STRUC #CEXA51 LITTLE ELK CREEK			
					14.200	END BRIDGE			
					14.318	MILE MARKER 105.0			
					14.660	STRUC #CEXA55 GRAVELLY RUN			
					15.150	VARIABLE MESSAGE SIGN #837 (NB/L)			
	URB INTERSTATE				15.250				
					15.250 MD213	SINGERLY RD			
					15.250	STRUC #CEXA62			
					15.318	MILE MARKER 106.0			
					15.400	STRUC #CEXA63 DOGWOOD RUN			
					16.052	CROSSOVER - XO19			
					16.322	MILE MARKER 107.0			
					16.600				
					16.600	BEGIN BRIDGE			
					16.620	STRUC #CEXA78 BIG ELK CREEK			
					16.630	END BRIDGE			
					17.160 MD316	APPLETON RD			
					17.160	STRUC #CEXA83			
					17.323	MILE MARKER 108.0			
					17.380 RP 95- 8	RAMP 8 FR MD 279 SB TO IS 95 WB			
					17.440 RP 95- 6	RAMP 6 FR IS 95 EB TO MD 279 SB			
					17.450 RP 95- 9	RAMP 9 FR IS 95 NB TO IS 95 NB			

*A,B = UNIMPROVED; C = GRADED & DRAINED; D,E = SOIL,GRAVEL,STONE; F,G = LOW TYPE BITUMINOUS
H,I = HIGH TYPE BITUMINOUS; J = CONCRETE; K= BRICK; L = BLOCK

STATE HIGHWAY LOCATION REFERENCE

COUNTY: CECIL
DISTRICT: 2
DATE: 12/31/14

ROUTE NUMBER: IS 95 CONTINUED

INVENTORY DIRECTION: NORTH

ROUTE NAME: J F K MEMORIAL HWY

STATE SYSTEM	FUNCTIONAL CLASS	MEDIAN TYPE	ACCESS CONTROL	NHS	MILEPOINT	MILEPOINT DESCRIPTION	MARKED LANES	SURFACE WIDTH/TYPE*	AADT
STATE PRIMARY	R URB INTERSTATE	POSITIVE BARRIER	FULL	NHS	17.590 RP 95-10	RAMP 10 FR IS 95 SB TO IS 95 SB	6	72I	82,245
					17.700	BEGIN BRIDGE			
					17.720				67,745
					17.720 MD279	ELKTON RD			
					17.720	STRUC #CEXA89			
					17.720	EXIT #109			
					17.740	END BRIDGE			
					17.840 RP 95- 9	RAMP 9 FR IS 95 NB TO IS 95 NB			
					17.910 RP 95- 4	RAMP 4 FR MD 279 NB TO IS 95 EB			
					17.920 RP 95-10	RAMP 10 FR IS 95 SB TO IS 95 SB			
					17.940 RP 95- 2	RAMP 2 FR IS 95 WB TO MD 279 NB			
					17.970	BEGIN BRIDGE			
					17.990	R/R #ATK 530 764 F			
					17.990	STRUC #CEXA92			
					18.010	END BRIDGE			
					18.295	MILE MARKER 109.0			
					18.322	CROSSOVER - XO4			
					18.370	SPEED LIMIT 55 MPH			
					18.500	DELAWARE ST/L			

ROUTE NUMBER: IS 95R

INVENTORY DIRECTION: SOUTH

ROUTE NAME: CHESAPEAKE HOUSE SERVICE AREA

STATE SYSTEM	FUNCTIONAL CLASS	MEDIAN TYPE	ACCESS CONTROL	NHS	MILEPOINT	MILEPOINT DESCRIPTION	MARKED LANES	SURFACE WIDTH/TYPE*	AADT
STATE SECONDARY	R URB LOCAL	NONE (UNDIV)	NONE	NOT NHS	00.000		1	12I	0
					00.000	TOLL MAINTENANCE			
					00.000 IS 95	J F K MEMORIAL HWY (SB/L)			
					00.070	PT OF PS			
					00.347	CHESAPEAKE HOUSE SERVICE AREA			
					00.565	PT OF PS			
					00.645 IS 95	J F K MEMORIAL HWY (SB/L)			

*A,B = UNIMPROVED; C = GRADED & DRAINED; D,E = SOIL, GRAVEL, STONE; F,G = LOW TYPE BITUMINOUS
H,I = HIGH TYPE BITUMINOUS; J = CONCRETE; K = BRICK; L = BLOCK

STATE HIGHWAY LOCATION REFERENCE

COUNTY: CECIL
DISTRICT: 2
DATE: 12/31/14

ROUTE NUMBER: IS 95S
INVENTORY DIRECTION: NORTH
ROUTE NAME: CHESAPEAKE HOUSE SERVICE AREA

STATE SYSTEM	FUNCTIONAL CLASS	MEDIAN TYPE	ACCESS CONTROL	NHS	MILEPOINT	MILEPOINT DESCRIPTION	MARKED LANES	SURFACE WIDTH/TYPE*	AADT
STATE SECONDARY	R URB LOCAL	NONE (UNDIV)	NONE	NOT NHS	00.000		1	12I	0
					00.000 IS 95	J F K MEMORIAL HWY			
					00.000	TOLL MAINTENANCE			
					00.180	PT OF PS			
					00.510	CHESAPEAKE HOUSE SERVICE AREA			
					00.820	PT OF PS			
					00.875 IS 95	J F K MEMORIAL HWY			

ROUTE NUMBER: MD 7B
INVENTORY DIRECTION: NORTH
ROUTE NAME: BROAD ST

STATE SYSTEM	FUNCTIONAL CLASS	MEDIAN TYPE	ACCESS CONTROL	NHS	MILEPOINT	MILEPOINT DESCRIPTION	MARKED LANES	SURFACE WIDTH/TYPE*	AADT
MUNICIPAL	U URB COLL	NONE (UNDIV)	NONE	NOT NHS	00.000		2	28I	4,745
					00.000	ENT TO PERRY POINT VETERANS HOSPITAL			
					00.060 MU296	ROUNDHOUSE DR			
					00.100	SPEED LIMIT 25 MPH			
					00.130		2	40I	
					00.130	SERVICE RD			
					00.130 MU120	FRONT ST			
					00.150				
					00.216	PERRYVILLE METHODIST CHURCH			
					00.220 MU260	SUSQUEHANNA AVE			
					00.230		2	30I	
					00.280				
					00.287	R/R BRIDGE			
					00.302	ENT TO MARC TRAIN STATION			
					00.310	R/R BRIDGE - #CR 517 633 W			
					00.341	GERRY PERRY AVE			
					00.350		2	32I	
					00.396	PERRYVILLE POST OFFICE 21903			
					00.440	SPUR FR MD 222			
STATE SECONDARY					00.450		2	24I	1,842
					00.450 MD222	AIKEN AVE			

*A,B = UNIMPROVED; C = GRADED & DRAINED; D,E = SOIL, GRAVEL, STONE; F,G = LOW TYPE BITUMINOUS
H,I = HIGH TYPE BITUMINOUS; J = CONCRETE; K = BRICK; L = BLOCK

STATE HIGHWAY LOCATION REFERENCE

COUNTY: CECIL
DISTRICT: 2
DATE: 12/31/14

ROUTE NUMBER: MD 7B CONTINUED

INVENTORY DIRECTION: NORTH

ROUTE NAME: BROAD ST

STATE SYSTEM	FUNCTIONAL CLASS	MEDIAN TYPE	ACCESS CONTROL	NHS	MILEPOINT	MILEPOINT DESCRIPTION	MARKED LANES	SURFACE WIDTH/TYPE*	AADT
STATE SECONDARY	U URB COLL	NONE (UNDIV)	NONE	NOT NHS	00.450	END MUNICIPAL MAINTENANCE	2	24I	1,842
					00.450	BEGIN STATE MAINTENANCE			
					00.460	SPUR TO MD 222			
					00.480 MU215	THOMAS MCLHINNEY JR ST			
					00.490 MU 10	ALLEY A			
					00.508	PERRYVILLE U.M.C.			
					00.530 MU 40	CECIL AVE			
					00.530	ELLIS CT			
					00.540	SPEED LIMIT 30 MPH			
					00.620 MU190	MARYLAND AVE			
					00.710	STRUC #7006 MILL CREEK			
					00.770	PERRYVILLE FIRE COMPANY			
					00.800	SPEED LIMIT 40 MPH			
					00.840 MD327	IKEA WAY			
					01.089 CO1011	COUDON BLVD			
					01.089	STOP SIGN			
	R URB MIN COLL				01.190		2	22I	
					01.190	OUT CORP LMTS PERRYVILLE			
					01.245	WOODLAND FARM LN N			
					01.245	WOODLAND FARM LN S			
					01.640 CO114	MILL CREEK RD			
					02.100	CHESAPEAKE VIEW RD			
					02.240	PRINCIPIO U.M.C.			
					02.282	BROWN RD			
					02.350 CO354	GILLEY RD			
					02.490 CO115	PRINCIPIO STATION RD			
					02.630 OP716	WARRINGTON LA			
	RUR MINOR COLL				02.690				
					02.690 CO102	JACKSON STATION RD			
					02.900	BEGIN BRIDGE			
					02.920	STRUC #7007 PRINCIPIO CREEK			
					02.940	STRUC #7066 PRINCIPIO CREEK			
					02.950	END BRIDGE			
					03.065	DRAINAGE STRUC #07059X0			

NAME: PRINCIPIO
FURNACE RD

*A,B = UNIMPROVED; C = GRADED & DRAINED; D,E = SOIL, GRAVEL, STONE; F,G = LOW TYPE BITUMINOUS
H,I = HIGH TYPE BITUMINOUS; J = CONCRETE; K = BRICK; L = BLOCK

STATE HIGHWAY ADMINISTRATION OF MARYLAND
HIGHWAY INFORMATION SERVICES DIVISION
DATA SUPPORT GROUP

STATE HIGHWAY LOCATION REFERENCE

COUNTY: CECIL
DISTRICT: 2
DATE: 12/31/14

ROUTE NUMBER: MD 7B CONTINUED

INVENTORY DIRECTION: NORTH

ROUTE NAME: PRINCIPIO FURNACE RD

STATE SYSTEM	FUNCTIONAL CLASS	MEDIAN TYPE	ACCESS CONTROL	NHS	MILEPOINT	MILEPOINT DESCRIPTION	MARKED LANES	SURFACE WIDTH/TYPE*	AADT
STATE SECONDARY	R RUR MINOR COLL	NONE (UNDIV)	NONE	NOT NHS	03.190 CO116	MOUNTAIN HILL RD	2	22I	1,842
					03.390	PRINCE SUBSTATION #355			
					03.560 US 40	PULASKI HWY			
					03.560 CO 87	BELVIDERE RD (AHEAD)			
					03.560	TRAFFIC SIGNAL			

ROUTE NUMBER: MD 7C

INVENTORY DIRECTION: NORTH

ROUTE NAME: W OLD PHILADELPHIA RD

STATE SYSTEM	FUNCTIONAL CLASS	MEDIAN TYPE	ACCESS CONTROL	NHS	MILEPOINT	MILEPOINT DESCRIPTION	MARKED LANES	SURFACE WIDTH/TYPE*	AADT
STATE SECONDARY	R URB COLL	NONE (UNDIV)	NONE	NOT NHS	00.000		2	22I	1,725
					00.000 US 40	PULASKI HWY			
					00.000	STOP SIGN			
					00.020	SPUR FR US 40 - SP58			
					00.030	SPUR TO US 40			
					00.060	SPEED LIMIT 50 MPH			
					01.190	SPUR TO MD 267 - SP25			
	URB MINOR ART				01.230				2,375
					01.230 MD267	BALTIMORE ST			
					01.260	SPEED LIMIT 40 MPH			
	U				01.270	IN CORP LMTS CHARLESTOWN			
					01.828	CHARLES SUBSTATION			
					02.050 MU112	LOUISA LA EXT			
	R				02.360	OUT CORP LMTS CHARLESTOWN			
					02.550 MD267	BLADEN ST			
					02.550 MU135	REVELATION RD			
					03.180	STRUC #7065 BROAD CREEK			
					03.180	DRAINAGE STRUC #07065X0			
					03.441	HOWERY LN			
					03.590 CO123	WELLS CAMP RD			
					03.660	BUTTERFIELD LA			
					03.780 CO124	CHARBON LA			
					03.970	BELVUE RD			
					04.070 CO 79	RED TOAD RD			

*A,B = UNIMPROVED; C = GRADED & DRAINED; D,E = SOIL, GRAVEL, STONE; F,G = LOW TYPE BITUMINOUS
H,I = HIGH TYPE BITUMINOUS; J = CONCRETE; K = BRICK; L = BLOCK

STATE HIGHWAY ADMINISTRATION OF MARYLAND
HIGHWAY INFORMATION SERVICES DIVISION
DATA SUPPORT GROUP

STATE HIGHWAY LOCATION REFERENCE

COUNTY: CECIL
DISTRICT: 2
DATE: 12/31/14

ROUTE NUMBER: MD 7C CONTINUED

INVENTORY DIRECTION: NORTH

ROUTE NAME: W OLD PHILADELPHIA RD

STATE SYSTEM	FUNCTIONAL CLASS	MEDIAN TYPE	ACCESS CONTROL	NHS	MILEPOINT	MILEPOINT DESCRIPTION	MARKED LANES	SURFACE WIDTH/TYPE*	AADT
STATE SECONDARY	R URB MINOR ART	NONE (UNDIV)	NONE	NOT NHS	04.310	STRUC #7008 STONY RUN	2	22I	2,375
					04.344	SIGN: WELCOME TO NORTHEAST			
					04.360	SPEED LIMIT 25 MPH			
					04.410	R/R #ATK 530 731 T			
					04.490 MU288	NORTH EAST ISLES DR			
	U				04.550		2	20I	
	NAME: W CECIL AVE				04.550	IN CORP LMTS NORTH EAST			
					04.586	BEGIN BRIDGE			
					04.600	STRUC #7009 NORTH EAST CREEK			
					04.612	END BRIDGE			
					04.730 OP 1	CATHERINE ST			
					04.762	CECIL COUNTY PUBLIC LIBRARY			
					04.770		2	28I	
					04.780		2	24I	
					04.790 OP 2	SIMPERS LA			
					04.810 MU190	RACE ST			
					04.840		2	22I	
					04.870		2	20I	
	NAME: E CECIL AVE				04.870 MD272	MAIN ST (SB/L)			
					04.870	TRAFFIC SIGNAL			
					04.880		2	33I	
					04.910		2	20I	
					04.940				4,542
					04.940 MD272	MAULDIN AVE			
					04.940	TRAFFIC SIGNAL			
					05.050	NORTH EAST MIDDLE SCHOOL			
	R				05.100		2	22I	
					05.100	OUT CORP LMTS NORTH EAST			
					05.230		2	21I	
					05.230 CO167	MECHANICS VALLEY RD			
					05.250 CO244	CEMETERY RD			
					05.280		2	24I	
					05.320	SPEED LIMIT 40 MPH			
	URB COLL				05.440				
					05.440	REHILL AVE			

*A,B = UNIMPROVED; C = GRADED & DRAINED; D,E = SOIL, GRAVEL, STONE; F,G = LOW TYPE BITUMINOUS
H,I = HIGH TYPE BITUMINOUS; J = CONCRETE; K = BRICK; L = BLOCK

STATE HIGHWAY ADMINISTRATION OF MARYLAND
HIGHWAY INFORMATION SERVICES DIVISION
DATA SUPPORT GROUP

STATE HIGHWAY LOCATION REFERENCE

COUNTY: CECIL
DISTRICT: 2
DATE: 12/31/14

ROUTE NUMBER: MD 7C CONTINUED

INVENTORY DIRECTION: NORTH

ROUTE NAME: E OLD PHILADELPHIA RD

STATE SYSTEM	FUNCTIONAL CLASS	MEDIAN TYPE	ACCESS CONTROL	NHS	MILEPOINT	MILEPOINT DESCRIPTION	MARKED LANES	SURFACE WIDTH/TYPE*	AADT
STATE SECONDARY	R URB COLL	NONE (UNDIV) CENTER TLA (UNDIV)	NONE	NOT NHS	05.540 CO908	TYLER DR	2	24I	4,542
		NONE (UNDIV) CENTER TLA (UNDIV)			05.580				
		NONE (UNDIV) CENTER TLA (UNDIV)			05.640	OAK HILL LA			
					05.675				
					05.704				
					05.704	BEECH DR			
					05.770	OAK DR			
					05.810	AUBURN DR			
					05.860 OP148	AMBLESIDE DR			
					05.900	FOREST DR			
		NONE (UNDIV) CENTER TLA (UNDIV)			06.140				
					06.168				
					06.168	RIDGELY FOREST DR			
		NONE (UNDIV)			06.280				
					06.300 SR 11	STARKY LA			
					06.314	SPOKEN WORD CHRISTIAN ASSEMBLY			
					06.327	S ROLAND ST			
					06.370	WINTERS RD			
					06.396	ROWLAND LN			
					06.760	CHESTNUTHILL LA			
					06.814	DRAINAGE STRUC #02062X0			
					07.018	CIRCLE AVE			
					07.052	RACAVICH LN			
					07.084	SIBIGTROT DR			
					07.200 MD 7K	PATRIOTIC LA			
					07.250		2	24J	
					07.250	BEGIN BRIDGE			
					07.280	R/R #ATK 530 736 C			
					07.280	STRUC #7010			
					07.320		2	24I	
					07.320	END BRIDGE			
					07.350 MD 7H	NO NAME			
					07.405	SPEED LIMIT 40 MPH			
	URB MINOR ART				07.890				
					07.890	STRUC #7011 MILL CREEK			

*A,B = UNIMPROVED; C = GRADED & DRAINED; D,E = SOIL, GRAVEL, STONE; F,G = LOW TYPE BITUMINOUS
H,I = HIGH TYPE BITUMINOUS; J = CONCRETE; K = BRICK; L = BLOCK

STATE HIGHWAY LOCATION REFERENCE

COUNTY: CECIL
DISTRICT: 2
DATE: 12/31/14

ROUTE NUMBER: MD 7C CONTINUED

INVENTORY DIRECTION: NORTH

ROUTE NAME: E OLD PHILADELPHIA RD

STATE SYSTEM	FUNCTIONAL CLASS	MEDIAN TYPE	ACCESS CONTROL	NHS	MILEPOINT	MILEPOINT DESCRIPTION	MARKED LANES	SURFACE WIDTH/TYPE*	AADT
STATE SECONDARY	R URB MINOR ART	NONE (UNDIV)	NONE	NOT NHS	08.560	SHAGGY OAK DR	2	24I	4,542
					08.600 OP642	ST MICHAELS CT			
					08.660	ROBIN HOOD DR			
					08.920 CO452	HOLLIS CIR			
					09.000 CO452	HOLLIS CIR			
					09.030	SHA SALT DOME			
					09.040	DRAINAGE STRUC #07064X0			
					09.100	SHA ELKTON SHOP			
					09.300 CO204	OLD ELK NECK RD			
					09.730 US 40	PULASKI HWY			
					09.730 MD279	ELKTON RD (AHEAD)			
					09.730	TRAFFIC SIGNAL			

ROUTE NUMBER: MD 7D

INVENTORY DIRECTION: EAST

ROUTE NAME: E MAIN ST

STATE SYSTEM	FUNCTIONAL CLASS	MEDIAN TYPE	ACCESS CONTROL	NHS	MILEPOINT	MILEPOINT DESCRIPTION	MARKED LANES	SURFACE WIDTH/TYPE*	AADT
STATE SECONDARY	U URB MINOR ART	NONE (UNDIV)	NONE	NOT NHS	01.060		2	22I	6,642
					01.060 MU540	SOUTH ST			
					01.060	STOP SIGN			
					01.060 MU405	E MAIN ST (BACK)			
					01.100 MU230	DRENNAN LA			
					01.100	ELKTON PRESBYTERIAN CHURCH			
					01.165	ELKTON U.M.C.			
					01.220 MU370	LOCUST LA			
					01.260		2	30I	
NAME: DELAWARE AVE					01.260 MD281	E MAIN ST			
					01.260	TRAFFIC SIGNAL			
					01.300 MU8020	ALLEY 2			
					01.310		2	24I	
					01.310 MU320	HOWARD ST #2			
					01.310	TRAFFIC SIGNAL			
					01.370		2	24J	
					01.370	BEGIN BRIDGE			

*A,B = UNIMPROVED; C = GRADED & DRAINED; D,E = SOIL, GRAVEL, STONE; F,G = LOW TYPE BITUMINOUS
H,I = HIGH TYPE BITUMINOUS; J = CONCRETE; K = BRICK; L = BLOCK

STATE HIGHWAY ADMINISTRATION OF MARYLAND
HIGHWAY INFORMATION SERVICES DIVISION
DATA SUPPORT GROUP

STATE HIGHWAY LOCATION REFERENCE

COUNTY: CECIL
DISTRICT: 2
DATE: 12/31/14

ROUTE NUMBER: MD 7D CONTINUED

INVENTORY DIRECTION: EAST

ROUTE NAME: DELAWARE AVE

STATE SYSTEM	FUNCTIONAL CLASS	MEDIAN TYPE	ACCESS CONTROL	NHS	MILEPOINT	MILEPOINT DESCRIPTION	MARKED LANES	SURFACE WIDTH/TYPE*	AADT
STATE SECONDARY	U	URB MINOR ART	NONE	NOT NHS	01.380	STRUC #7012 BIG ELK CREEK	2	24J	6,642
					01.390		2	24I	
					01.390	END BRIDGE			
	R				01.610	OUT CORP LMTS ELKTON			
					01.660 CO346	CRESWELL AVE			
					01.680	SPEED LIMIT 35 MPH			
					01.840 CO346	CRESWELL AVE			
	U				01.880	IN CORP LMTS ELKTON			
					01.890 MU575	WHITE HALL RD			
	R				01.910	OUT CORP LMTS ELKTON			
					01.940 MU258	NORMIRA			
					02.040 MU553	WASHINGTON AVE			
					02.110 CO493	PARK TOWNE DR			
					02.120 MU365	LINCOLN AVE			
					02.180	FIRST BAPTIST CHURCH			
					02.330 CO233	WILSON AVE			
					02.380		2	22I	
					02.380 CO229	WINDSOR DR			
					02.460 MD 7E	NO NAME			
					02.510 US 40	PULASKI HWY			
					02.510	TRAFFIC SIGNAL			

ROUTE NUMBER: MD 7E

INVENTORY DIRECTION: NORTH

ROUTE NAME: NO NAME

STATE SYSTEM	FUNCTIONAL CLASS	MEDIAN TYPE	ACCESS CONTROL	NHS	MILEPOINT	MILEPOINT DESCRIPTION	MARKED LANES	SURFACE WIDTH/TYPE*	AADT
STATE SECONDARY	R	URB LOCAL	NONE	NOT NHS	00.000		1	12I	0
					00.000 US 40	PULASKI HWY			
					00.090 MD 7D	DELAWARE AVE			

*A,B = UNIMPROVED; C = GRADED & DRAINED; D,E = SOIL, GRAVEL, STONE; F,G = LOW TYPE BITUMINOUS
H,I = HIGH TYPE BITUMINOUS; J = CONCRETE; K = BRICK; L = BLOCK

STATE HIGHWAY ADMINISTRATION OF MARYLAND
HIGHWAY INFORMATION SERVICES DIVISION
DATA SUPPORT GROUP

STATE HIGHWAY LOCATION REFERENCE

COUNTY: CECIL
DISTRICT: 2
DATE: 12/31/14

ROUTE NUMBER: MD 7H
INVENTORY DIRECTION: NORTH
ROUTE NAME: NO NAME

STATE SYSTEM	FUNCTIONAL CLASS	MEDIAN TYPE	ACCESS CONTROL	NHS	MILEPOINT	MILEPOINT DESCRIPTION	MARKED LANES	SURFACE WIDTH/TYPE*	AADT
STATE SECONDARY	R URB LOCAL	NONE (UNDIV)	NONE	NOT NHS	00.000		2	20I	197
					00.000 MD 7C	E OLD PHILADELPHIA RD			
					00.000	STOP SIGN			
					00.040		2	30I	
					00.060 OP548	PINE BLUFF LA			
					00.090		2	20I	
					00.120	ROAD END - GUARDRAIL			

ROUTE NUMBER: MD 7K
INVENTORY DIRECTION: EAST
ROUTE NAME: PATRIOTIC LA

STATE SYSTEM	FUNCTIONAL CLASS	MEDIAN TYPE	ACCESS CONTROL	NHS	MILEPOINT	MILEPOINT DESCRIPTION	MARKED LANES	SURFACE WIDTH/TYPE*	AADT
STATE SECONDARY	R URB LOCAL	NONE (UNDIV)	NONE	NOT NHS	00.000		2	20I	99
					00.000	STOP SIGN			
					00.000 MD 7C	E OLD PHILADELPHIA RD			
					00.040		2	18I	
					00.048	GATE (OPEN)			
					00.072		2	14I	
					00.130	NO NAME (AHEAD)			

ROUTE NUMBER: MD 213
INVENTORY DIRECTION: NORTH
ROUTE NAME: AUGUSTINE HERMAN HWY

STATE SYSTEM	FUNCTIONAL CLASS	MEDIAN TYPE	ACCESS CONTROL	NHS	MILEPOINT	MILEPOINT DESCRIPTION	MARKED LANES	SURFACE WIDTH/TYPE*	AADT
STATE PRIMARY	R RUR MINOR ART	NONE (UNDIV)	NONE	NOT NHS	00.000		2	24J	5,013
					00.000	KENT CO/L			
					00.000	STRUC #14006 SASSAFRAS RIVER			
					00.070		2	24I	
					00.070	END BRIDGE			
					00.090 CO308	GEORGE ST			
					00.180	SPEED LIMIT 30 MPH			
					00.250 CO307	SCHOOL HOUSE LA			
					00.260	YOUNG LA			

*A,B = UNIMPROVED; C = GRADED & DRAINED; D,E = SOIL, GRAVEL, STONE; F,G = LOW TYPE BITUMINOUS
H,I = HIGH TYPE BITUMINOUS; J = CONCRETE; K = BRICK; L = BLOCK

STATE HIGHWAY ADMINISTRATION OF MARYLAND
HIGHWAY INFORMATION SERVICES DIVISION
DATA SUPPORT GROUP

STATE HIGHWAY LOCATION REFERENCE

COUNTY: CECIL
DISTRICT: 2
DATE: 12/31/14

ROUTE NUMBER: MD 213 CONTINUED

INVENTORY DIRECTION: NORTH

ROUTE NAME: AUGUSTINE HERMAN HWY

STATE SYSTEM	FUNCTIONAL CLASS	MEDIAN TYPE	ACCESS CONTROL	NHS	MILEPOINT	MILEPOINT DESCRIPTION	MARKED LANES	SURFACE WIDTH/TYPER*	AADT
STATE PRIMARY	R RUR MINOR ART	NONE (UNDIV)	NONE	NOT NHS	00.310 CO332	UNION FOLLY RD	2	24I	5,013
					00.410	SKIPJACK RD			
					00.430	SPEED LIMIT 40 MPH			
					00.464	SIGN: WELCOME TO CECIL COUNTY			
					00.580	SPEED LIMIT 55 MPH			
					01.030				4,493
					01.030 CO305	SANDY BOTTOM RD			
					02.365	SIGN: CECILTON			
					02.440	SPEED LIMIT 40 MPH			
NAME: S BOHEMIA AVE	U				02.510	IN CORP LMTS CECILTON			
					02.640	SPEED LIMIT 30 MPH			
					02.670	ENT TO CECIL/KENT COMM. HEALTH CENTER			
					02.840 MU 40	DOUGLAS ST			
					02.860 MU 30	CHURCH ST			
					02.990	CECILTON FIRE/RESCUE			
					03.040				5,770
NAME: N BOHEMIA AVE					03.040 MD282	MAIN ST			
					03.040	TRAFFIC SIGNAL			
					03.080		2	26I	
					03.170		2	24I	
					03.200 MU 15	ARIEL AVE			
					03.370	BEGIN BKE RTE (10' SHLDS OUT)			
					03.470	SPEED LIMIT 40 MPH			
					03.508	SIGN: WELCOME TO CECILTON			
NAME: AUGUSTINE HERMAN HWY	R				03.570	OUT CORP LMTS CECILTON			
					03.670	SPEED LIMIT 55 MPH			
					03.890	COMMODORE DR (PROP)			
					04.000	DRAINAGE STRUC #07066X0			
					04.840 CO1043	MILL LA			
					05.110 CO313	BOHEMIA CHURCH RD			
					05.971	DRAINAGE STRUC #07067X0			
					06.850 CO569	FRONTAGE RD			
					06.930	SPUR TO FRONTAGE RD - SP44			
					07.010 CO295	GLEBE RD			

*A,B = UNIMPROVED; C = GRADED & DRAINED; D,E = SOIL, GRAVEL, STONE; F,G = LOW TYPE BITUMINOUS
H,I = HIGH TYPE BITUMINOUS; J = CONCRETE; K = BRICK; L = BLOCK

STATE HIGHWAY LOCATION REFERENCE

COUNTY: CECIL
DISTRICT: 2
DATE: 12/31/14

ROUTE NUMBER: MD 213 CONTINUED
INVENTORY DIRECTION: NORTH
ROUTE NAME: AUGUSTINE HERMAN HWY

STATE SYSTEM	FUNCTIONAL CLASS	MEDIAN TYPE	ACCESS CONTROL	NHS	MILEPOINT	MILEPOINT DESCRIPTION	MARKED LANES	SURFACE WIDTH/TYPE*	AADT
STATE PRIMARY	R RUR MINOR ART	NONE (UNDIV)	NONE	NOT NHS	07.080		2	24J	5,770
					07.080	BEGIN BRIDGE			
					07.190	STRUC #7025 BOHEMIA RIVER			
					07.310		2	24I	
					07.310	END BRIDGE			
					07.710	DRAINAGE STRUC #07068X0			
					08.180	BOHEMIA MANOR FARM LA			
					09.490				9,733
					09.490 CO291	TOWN POINT RD			
					09.490 MD310	CAYOTS CORNER RD			
					09.490	TRAFFIC SIGNAL			
					09.810 CO567	CAYOTS CORNER RD SPUR			
					09.982	ATR STATION #0058 (CABINET NB/L)			
					10.436	DRAINAGE STRUC #07069X0			
					10.596	BOHEMIA WESLYLAN CHURCH			
					10.870 CO289	COURT HOUSE POINT RD			
					10.940	SPEED LIMIT 50 MPH			
					11.107	DRAINAGE STRUC #07004X0			
	URB MINOR ART	CENTER TLA (UNDIV)			11.150				
					11.187	CECIL COUNTY PARAMEDIC STA. # 3			
					11.187	RADIO/CELL TOWER			
					11.195	CHARLES WHARTON DR			
					11.219	CHESAPEAKE CITY VOL. FIRE CO. #12			
		NONE (UNDIV)			11.295				
		PAINTED			11.350				
					11.350	ENT TO BOHEMIA MANOR H.S.			
					11.350	TRAFFIC SIGNAL			
		NONE (UNDIV)			11.520				
		CENTER TLA (UNDIV)			11.590				
					11.590 CO283	BASIL AVE			
					11.600	CELL TOWER			
		NONE (UNDIV)			11.760				
		CENTER TLA (UNDIV)			11.820				
					11.820 CO284	RANDALIA RD			
					11.820	HESSEY LA			

*A,B = UNIMPROVED; C = GRADED & DRAINED; D,E = SOIL, GRAVEL, STONE; F,G = LOW TYPE BITUMINOUS
H,I = HIGH TYPE BITUMINOUS; J = CONCRETE; K = BRICK; L = BLOCK

STATE HIGHWAY ADMINISTRATION OF MARYLAND
HIGHWAY INFORMATION SERVICES DIVISION
DATA SUPPORT GROUP

STATE HIGHWAY LOCATION REFERENCE

COUNTY: CECIL
DISTRICT: 2
DATE: 12/31/14

ROUTE NUMBER: MD 213 CONTINUED

INVENTORY DIRECTION: NORTH

ROUTE NAME: AUGUSTINE HERMAN HWY

STATE SYSTEM	FUNCTIONAL CLASS	MEDIAN TYPE	ACCESS CONTROL	NHS	MILEPOINT	MILEPOINT DESCRIPTION	MARKED LANES	SURFACE WIDTH/TYPE*	AADT	
STATE PRIMARY	R	URB MINOR ART	CENTER TLA (UNDIV)	NONE	NOT NHS	12.210	CHESAPEAKE CITY POST OFFICE 21915	2	24I	9,733
	U					12.220	IN CORP LMTS CHESAPEAKE CITY			
			NONE (UNDIV)			12.360				
						12.385	DRAINAGE STRUC #07070X0			
	R					12.400	OUT CORP LMTS CHESAPEAKE CITY			
						12.470				13,710
						12.470 MD537C	NO NAME			
						12.470 MD213A	NO NAME			
						12.500	SIGN: WELCOME TO CHESAPEAKE CITY			
	U					12.530	IN CORP LMTS CHESAPEAKE CITY			
						12.530 MD213A	NO NAME (WB/L)			
						12.530 MD537C	NO NAME (SB/L)			
						12.550		2	30I	
						12.580		2	24J	
						12.580	BEGIN BRIDGE			
						12.610 MD537D	NO NAME			
						12.790 MU9040	FOURTH ST			
						12.860 MU9030	3RD ST			
						13.000	STRUC #CECE01 C&D CANAL			
						13.110 MU 20	BANK ST			
						13.130 MU7010	PIG ALLEY			
						13.150 MU 30	BIDDLE ST			
	R	RUR MINOR ART				13.170				
						13.170	OUT CORP LMTS CHESAPEAKE CITY			
						13.330		2	24I	
						13.330	END BRIDGE			
			PAINTED			13.470				
			UNPROTECTED			13.512				
						13.560	SPUR TO MD 285 - SP27			
						13.580 MD285	LOCK ST			
						13.600	SPUR FR MD 285 - SP14			
			PAINTED			13.660				
						13.675	SPEED LIMIT 50 MPH			
			NONE (UNDIV)			13.720				
						13.750	STRUC #7024 LONG CREEK			

*A,B = UNIMPROVED; C = GRADED & DRAINED; D,E = SOIL, GRAVEL, STONE; F,G = LOW TYPE BITUMINOUS
H,I = HIGH TYPE BITUMINOUS; J = CONCRETE; K = BRICK; L = BLOCK

STATE HIGHWAY ADMINISTRATION OF MARYLAND
HIGHWAY INFORMATION SERVICES DIVISION
DATA SUPPORT GROUP

STATE HIGHWAY LOCATION REFERENCE

COUNTY: CECIL
DISTRICT: 2
DATE: 12/31/14

ROUTE NUMBER: MD 213 CONTINUED
INVENTORY DIRECTION: NORTH
ROUTE NAME: AUGUSTINE HERMAN HWY

STATE SYSTEM	FUNCTIONAL CLASS	MEDIAN TYPE	ACCESS CONTROL	NHS	MILEPOINT	MILEPOINT DESCRIPTION	MARKED LANES	SURFACE WIDTH/TYPE*	AADT
STATE PRIMARY	R RUR MINOR ART	NONE (UNDIV)	NONE	NOT NHS	13.860 CO279	SPEARS HILL RD	2	24I	13,710
					14.733	DRAINAGE STRUC# 17005X0			
					14.810	HALLS LN			
		PAINTED			14.840				
		NONE (UNDIV)			14.880				
					14.950 CO276	ELK FOREST RD			
		PAINTED			15.000				
		NONE (UNDIV)			15.060				
		PAINTED			15.660				
		NONE (UNDIV)			15.709				
					15.770 CO558	LOCUST POINT RD			
					15.770 CO269	WILLIAMS RD			
					15.770	TRAFFIC SIGNAL			
		PAINTED			15.824				
		NONE (UNDIV)			15.885				
					16.180	STRUC #7023 PERCH CREEK			
					16.200	PERCH CREEK RD			
					16.260	PERCH SUBSTATION			
					16.270	BULLFROG LA			
					16.360 CO272	LEWIS SHORE RD E			
					16.360 CO271	LEWIS SHORE RD W			
					16.516	DRAINAGE 12' CBC			
					16.790 OP 73	CROUCH CHAPEL RD			
	URB MINOR ART				16.945				
	URB OPA			NHS	17.030				
					17.030 CO267	FRENCHTOWN RD			
					17.065	SIGN: WELCOME TO ELKTON			
					17.080				
		PAINTED			17.460				
		NONE (UNDIV)			17.490				
		PAINTED			17.533				
		NONE (UNDIV)			17.620				
					17.670				16,240
					17.670 CO211	WHITE HALL RD			
					17.670	TRAFFIC SIGNAL			

*A,B = UNIMPROVED; C = GRADED & DRAINED; D,E = SOIL, GRAVEL, STONE; F,G = LOW TYPE BITUMINOUS
H,I = HIGH TYPE BITUMINOUS; J = CONCRETE; K = BRICK; L = BLOCK

STATE HIGHWAY ADMINISTRATION OF MARYLAND
HIGHWAY INFORMATION SERVICES DIVISION
DATA SUPPORT GROUP

STATE HIGHWAY LOCATION REFERENCE

COUNTY: CECIL
DISTRICT: 2
DATE: 12/31/14

ROUTE NUMBER: MD 213 CONTINUED
INVENTORY DIRECTION: NORTH
ROUTE NAME: AUGUSTINE HERMAN HWY

STATE SYSTEM	FUNCTIONAL CLASS	MEDIAN TYPE	ACCESS CONTROL	NHS	MILEPOINT	MILEPOINT DESCRIPTION	MARKED LANES	SURFACE WIDTH/TYPER*	AADT
STATE PRIMARY	R URB OPA	PAINTED	NONE	NHS	17.730		2	24I	16,240
		NONE (UNDIV)			17.780				
					17.850	SPEED LIMIT 35 MPH			
					17.922	DRAINAGE STRUC #07071X0			
					17.930 CO263	MANOR RD			
					17.970 CO260	RENE CARR ST			
					18.130				17,090
					18.130 CO259	WALTER BOULDEN ST			
		CENTER TLA (UNDIV)			18.150				
		NONE (UNDIV)			18.220				
					18.290	SPUR TO US 40 - SP46			
	U				18.320				18,080
NAME: S BRIDGE ST					18.320	IN CORP LMTS ELKTON			
					18.320 US 40	PULASKI HWY			
					18.320	TRAFFIC SIGNAL			
					18.350	SPUR TO US 40 - SP18			
					18.380		2	28I	
		CENTER TLA (UNDIV)			18.400		2	24I	
		NONE (UNDIV)			18.720		2	20I	
					18.740	BEGIN BRIDGE			
					18.750	STRUC #7052 ELK CREEK			
					18.770	END BRIDGE			
					18.790 MU320	HOWARD ST #2			
					18.790	TRAFFIC SIGNAL			
					18.810		2	24I	
					18.810 MU240	EDER ST			
					18.830		2	20I	
					18.840	SPEED LIMIT 25 MPH			
					18.850		2	32I	16,210
NAME: N BRIDGE ST					18.850	TRAFFIC SIGNAL			
					18.850 MU400	W MAIN ST			
					18.900		2	42I	
					18.950 MU120	CATHEDRAL ST			
					18.980 MU8010	ALLEY 1			
					19.010		2	32I	

*A,B = UNIMPROVED; C = GRADED & DRAINED; D,E = SOIL, GRAVEL, STONE; F,G = LOW TYPE BITUMINOUS
H,I = HIGH TYPE BITUMINOUS; J = CONCRETE; K = BRICK; L = BLOCK

STATE HIGHWAY ADMINISTRATION OF MARYLAND
HIGHWAY INFORMATION SERVICES DIVISION
DATA SUPPORT GROUP

STATE HIGHWAY LOCATION REFERENCE

COUNTY: CECIL
DISTRICT: 2
DATE: 12/31/14

ROUTE NUMBER: MD 213 CONTINUED
INVENTORY DIRECTION: NORTH
ROUTE NAME: N BRIDGE ST

STATE SYSTEM	FUNCTIONAL CLASS	MEDIAN TYPE	ACCESS CONTROL	NHS	MILEPOINT	MILEPOINT DESCRIPTION	MARKED LANES	SURFACE WIDTH/TYPE*	AADT
STATE PRIMARY	U URB OPA	NONE (UNDIV)	NONE	NHS	19.010 MU301	W HIGH ST	2	32I	16,210
					19.010	TRAFFIC SIGNAL			
					19.040		2	32J	
					19.040 MU420	MCQUILKIN ST			
		PAINTED			19.060		2	24J	
		NONE (UNDIV)			19.090		2	22J	
					19.090 MU520	RAILROAD AVE			
					19.090	TRAFFIC SIGNAL			
					19.110	BEGIN BRIDGE			
		PAINTED			19.134		2	24J	
		NONE (UNDIV)			19.170				
					19.190	R/R #ATK 530 759 J			
					19.190	STRUC #7051			
		PAINTED			19.210				
		NONE (UNDIV)			19.250		2	36J	
					19.266		2	24J	
					19.300	END BRIDGE			
		PAINTED			19.320		2	24I	12,750
					19.320 MU252	ELKTON BLVD #2			
					19.320 MD545	ELKTON BLVD			
					19.320	TRAFFIC SIGNAL			
					19.350	SPEED LIMIT 30 MPH			
		CENTER TLA (UNDIV)			19.380				
					19.410 MU362	LAUREL DR			
					19.450 MU210	DECKER ST			
					19.520 MU560	WESLEY ST			
					19.590	SPEED LIMIT 30 MPH			
					19.610 MU412	MARYLAND AVE #2			
		NONE (UNDIV)			19.710				
STATE SECONDARY					19.760				10,470
					19.760 MD279	NEWARK AVE			
					19.760	TRAFFIC SIGNAL			
					19.770	SPUR FR MD 279 - SP61			
		PAINTED			19.830				
					19.830 MU528	SHEFFIELD PARK			

*A,B = UNIMPROVED; C = GRADED & DRAINED; D,E = SOIL, GRAVEL, STONE; F,G = LOW TYPE BITUMINOUS
H,I = HIGH TYPE BITUMINOUS; J = CONCRETE; K = BRICK; L = BLOCK

STATE HIGHWAY LOCATION REFERENCE

COUNTY: CECIL
DISTRICT: 2
DATE: 12/31/14

ROUTE NUMBER: MD 213 CONTINUED

INVENTORY DIRECTION: NORTH

ROUTE NAME: N BRIDGE ST

STATE SYSTEM	FUNCTIONAL CLASS	MEDIAN TYPE	ACCESS CONTROL	NHS	MILEPOINT	MILEPOINT DESCRIPTION	MARKED LANES	SURFACE WIDTH/TYPE*	AADT
STATE SECONDARY	U URB OPA	NONE (UNDIV)	NONE	NHS	19.920		2	24I	10,470
					20.030	SPEED LIMIT 40 MPH			
NAME: SINGERLY RD					20.210 MU335	KATIE LA			
	R				20.340	OUT CORP LMTS ELKTON			
					20.360 CO187	DOGWOOD RD			
					20.430 OP 33	MAJORS LA			
					20.510	ELKTON CHURCH OF GOD			
					20.561 MU711	BONNIE MARIE LN			
	URB MINOR ART			NOT NHS	20.610				
					20.617	BADUR AVE			
					20.680 CO356	CARRIAGE LA			
					20.750	LAST BIKE ROUTE SIGN			
					20.870	SPEED LIMIT 50 MPH			
					21.156	DRAINAGE STRUC #07073X0			
					21.210				7,670
					21.210 CO192	RICKETTS MILL RD			
					21.379	DRAINAGE STRUC #07007X0			
					21.700		2	24J	
					21.700	BEGIN BRIDGE			
					21.720	STRUC #CEXA62			
					21.720 IS 95	J F K MEMORIAL HWY			
					21.750		2	24I	
					21.750	END BRIDGE			
					21.770 CO193	MARS AVE			
					21.870		2	24J	
					21.870	BEGIN BRIDGE			
					21.880	R/R #CSX 140 776 X			
					21.880	STRUC #7050			
					21.890		2	24I	
					21.890	END BRIDGE			
					22.040				5,650
					22.040 CO194	JOHNSTOWN RD			
					22.270 CO373	KENNEDY BLVD			
					22.280 CO623	CHERRY HILL RD			
	URB OPA				22.450				

*A,B = UNIMPROVED; C = GRADED & DRAINED; D,E = SOIL, GRAVEL, STONE; F,G = LOW TYPE BITUMINOUS
H,I = HIGH TYPE BITUMINOUS; J = CONCRETE; K = BRICK; L = BLOCK

STATE HIGHWAY LOCATION REFERENCE

COUNTY: CECIL
DISTRICT: 2
DATE: 12/31/14

ROUTE NUMBER: MD 213 CONTINUED

INVENTORY DIRECTION: NORTH

ROUTE NAME: SINGERLY RD

STATE SYSTEM	FUNCTIONAL CLASS	MEDIAN TYPE	ACCESS CONTROL	NHS	MILEPOINT	MILEPOINT DESCRIPTION	MARKED LANES	SURFACE WIDTH/TYPE*	AADT
STATE SECONDARY	R URB OPA	NONE (UNDIV)	NONE	NOT NHS	22.450 CO180	CHILDS RD	2	24I	5,650
					22.450 CO423	MOLITOR RD			
					22.700 CO724	ACADEMY DR			
					22.820	SPEED LIMIT 25 MPH			
					22.880 CO736	DORIS DR			
					22.950 CO780	BEAUCHAMP RD			
		CURBED			23.000				
		ROUNDAABOUT			23.010		2	32I	
					23.010	BEGIN ROUNDAABOUT			
					23.030 CO162	LEEDS RD			
					23.030	ROUNDAABOUT			
					23.030 CO181	ELK MILLS RD			
		CURBED			23.050		2	24I	
					23.050	END ROUNDAABOUT			
		NONE (UNDIV)			23.060				
					23.130	SPEED LIMIT 50 MPH			
					23.380 CO623	CHERRY HILL RD			
	URB MINOR ART				23.390				
					23.715	KENMORE ELEMENTARY SCHOOL			
					23.930 CO186	CARTERS MILL RD			
					24.165	RADIO/CELL/MICROWAVE TOWER			
					24.230	POPLAR HILL LA			
					24.368	ANDORA SUBSTATION			
					24.390 CO524	FOX CHASE DR			
					24.560 CO183	BIG ELK CHAPEL RD			
					24.670 CO506	SILCHESTER DR			
					24.700	CROUSE LA			
					24.770 OP711	HALL RD			
					24.820 OP 34	BLUE JAY DR			
					24.840 CO762	GRANDVIEW DR			
					25.096	PROVIDENCE SCHOOL			
	RUR MINOR ART				25.170				
					25.170 CO165	PROVIDENCE RD			
					25.170	SINGERLY FIRE CO. STA. 14			
					25.223	PROVIDENCE CHURCH			

*A,B = UNIMPROVED; C = GRADED & DRAINED; D,E = SOIL,GRAVEL,STONE; F,G = LOW TYPE BITUMINOUS
H,I = HIGH TYPE BITUMINOUS; J = CONCRETE; K= BRICK; L = BLOCK

STATE HIGHWAY ADMINISTRATION OF MARYLAND
HIGHWAY INFORMATION SERVICES DIVISION
DATA SUPPORT GROUP

STATE HIGHWAY LOCATION REFERENCE

COUNTY: CECIL
DISTRICT: 2
DATE: 12/31/14

ROUTE NUMBER: MD 213 CONTINUED

INVENTORY DIRECTION: NORTH

ROUTE NAME: SINGERLY RD

STATE SYSTEM	FUNCTIONAL CLASS	MEDIAN TYPE	ACCESS CONTROL	NHS	MILEPOINT	MILEPOINT DESCRIPTION	MARKED LANES	SURFACE WIDTH/TYPE*	AADT
STATE SECONDARY	R RUR MINOR ART	NONE (UNDIV)	NONE	NOT NHS	25.510 CO166	MCCLEARY RD	2	24I	5,650
					25.555	SIGN: FAIR HILL			
					25.556	SPEED LIMIT 30 MPH			
					25.880	SPUR FR FAIR HILL DR - SP40			
					25.890 CO448	FAIR HILL DR			
					25.920	SPUR TO MD 273 - SP67			
	RUR MAJ COLL				25.940		2	22I	4,313
NAME: LEWISVILLE RD					25.940 MD273	TELEGRAPH RD			
					25.940	TRAFFIC SIGNAL			
					25.944	SPUR TO MD 273 - SP66			
					26.110		2	24I	
					26.110	SPEED LIMIT 45 MPH			
					26.240		2	22I	
					26.250	TRAINING CENTER RD			
					26.750 CO740	HUNT VALLEY DR			
					26.750 CO905	GREY FOX DR			
					26.970 CO142	BRICK HILL RD			
					27.120 CO141	ROCK CHURCH RD			
					27.480	PENNSYLVANIA ST/L			

ROUTE NUMBER: MD 213A

INVENTORY DIRECTION: EAST

ROUTE NAME: NO NAME

STATE SYSTEM	FUNCTIONAL CLASS	MEDIAN TYPE	ACCESS CONTROL	NHS	MILEPOINT	MILEPOINT DESCRIPTION	MARKED LANES	SURFACE WIDTH/TYPE*	AADT
STATE SECONDARY	R URB MIN COLL	CURBED	NONE	NOT NHS	00.000		2	48I	2,302
					00.000 MD537D	NO NAME			
					00.000	STOP SIGN			
		UNPROTECTED			00.020		2	32I	
					00.050 MD213	AUGUSTINE HERMAN HWY (SB/L)			

*A,B = UNIMPROVED; C = GRADED & DRAINED; D,E = SOIL, GRAVEL, STONE; F,G = LOW TYPE BITUMINOUS
H,I = HIGH TYPE BITUMINOUS; J = CONCRETE; K = BRICK; L = BLOCK

STATE HIGHWAY ADMINISTRATION OF MARYLAND
HIGHWAY INFORMATION SERVICES DIVISION
DATA SUPPORT GROUP

STATE HIGHWAY LOCATION REFERENCE

COUNTY: CECIL
DISTRICT: 2
DATE: 12/31/14

ROUTE NUMBER: MD 222
INVENTORY DIRECTION: NORTH
ROUTE NAME: AIKEN AVE

STATE SYSTEM	FUNCTIONAL CLASS	MEDIAN TYPE	ACCESS CONTROL	NHS	MILEPOINT	MILEPOINT DESCRIPTION	MARKED LANES	SURFACE WIDTH/TYPER*	AADT
STATE SECONDARY	U URB MINOR ART	NONE (UNDIV)	NONE	NOT NHS	00.000		2	26I	8,662
					00.000 MD 7B	BROAD ST			
					00.000	STOP SIGN			
					00.010	SPUR FR MD 7B			
					00.010	SPUR TO MD 7B			
					00.020		2	24I	
					00.050	SPEED LIMIT 30 MPH			
					00.090 MU230	OTSEGO ST			
					00.090 MU270	RAYMERE ST			
					00.150	CONCORD DR			
					00.220	GREENWAY			
					00.300 MU155	HONICKER ST			
					00.310 MU200	MAYWOOD AVE			
					00.460 MU 90	COLE ST			
		PAINTED			00.530		2	26I	
		NONE (UNDIV)			00.530 MU250	RICHMOND ST			
					00.585		2	24I	
					00.630	SPUR FR US 40			
	URB OPA			NHS	00.670		3	36I	15,702
NAME: PERRYVILLE RD					00.670 US 40	PULASKI HWY			
					00.670	TRAFFIC SIGNAL			
					00.690	SPUR TO US 40			
					00.710	SPUR FR US 40			
					00.713				
					00.780	SPEED LIMIT 40 MPH			
					00.810 MU110	FRANKLIN ST			
		PAINTED			00.840				
					00.880		2	27I	
					00.920		2	24I	
		CENTER TLA (UNDIV)			00.970				
					00.970	BEGIN BRIDGE			
					00.990	R/R #CSX 140 791 A			
					00.990	STRUC #7028			
					01.000	END BRIDGE			
					01.250 MU 50	CEDAR CORNER RD			

*A,B = UNIMPROVED; C = GRADED & DRAINED; D,E = SOIL,GRAVEL,STONE; F,G = LOW TYPE BITUMINOUS
H,I = HIGH TYPE BITUMINOUS; J = CONCRETE; K= BRICK; L = BLOCK

STATE HIGHWAY LOCATION REFERENCE

COUNTY: CECIL
DISTRICT: 2
DATE: 12/31/14

ROUTE NUMBER: MD 222 CONTINUED

INVENTORY DIRECTION: NORTH

ROUTE NAME: PERRYVILLE RD

STATE SYSTEM	FUNCTIONAL CLASS	MEDIAN TYPE	ACCESS CONTROL	NHS	MILEPOINT	MILEPOINT DESCRIPTION	MARKED LANES	SURFACE WIDTH/TYPE*	AADT
STATE SECONDARY	U URB OPA R	CENTER TLA (UNDIV)	NONE	NHS	01.260 MU 85	CLAYTON ST	2	24I	15,702
		NONE (UNDIV)			01.320	OUT CORP LMTS PERRYVILLE			
					01.552				
					01.610 CO111	ST MARKS CHURCH RD			
					01.610	HIGH SCHOOL RD			
					01.610	TRAFFIC SIGNAL			
		CENTER TLA (UNDIV)			01.650				
					01.880 CO110	PATTERSON AVE			
		NONE (UNDIV)			01.980				
					01.980 CO786	BLYTHE DALE RD			
					02.020		2	30I	
					02.020 MD824A	RESERVOIR RD			
					02.020	ENT TO PRIME OUTLETS			
					02.020	TRAFFIC SIGNAL			
			PARTIAL		02.080		3	36I	
					02.080 RP 95- 4	RAMP 4 FR MD 222 NB TO IS 95 EB			
					02.170 RP 95- 5	RAMP 5 FR MD 222 SB TO RAMP 4 (TO IS 95)			
					02.220		2	24I	
					02.220 MD222C	G.R. DAWSON DR			
					02.290 RP 95- 6	RAMP 6 FR IS 95 EB TO MD 222 SB			
					02.290	TRAFFIC SIGNAL			
					02.370	BEGIN BRIDGE			
					02.400		2	36I	2,702
NAME: BAINBRIDGE RD					02.400	STRUC #CEX934			
					02.400	EXIT #93			
					02.400 IS 95	J F K MEMORIAL HWY			
	U				02.420		2	24I	
					02.420	END BRIDGE			
					02.420	IN CORP LMTS PERRYVILLE			
		PAINTED			02.470		3	36I	
		NONE (UNDIV)			02.490				
					02.550 RP 95- 1	RAMP 1 FR MD 222 NB TO RAMP 8 (TO IS 95)			
					02.570	SPUR FR MD 222A			
					02.590 RP 95- 8	RAMP 8 FR MD 222 SB TO IS 95 WB			

*A,B = UNIMPROVED; C = GRADED & DRAINED; D,E = SOIL, GRAVEL, STONE; F,G = LOW TYPE BITUMINOUS
H,I = HIGH TYPE BITUMINOUS; J = CONCRETE; K = BRICK; L = BLOCK

STATE HIGHWAY ADMINISTRATION OF MARYLAND
HIGHWAY INFORMATION SERVICES DIVISION
DATA SUPPORT GROUP

STATE HIGHWAY LOCATION REFERENCE

COUNTY: CECIL
DISTRICT: 2
DATE: 12/31/14

ROUTE NUMBER: MD 222 CONTINUED
INVENTORY DIRECTION: NORTH
ROUTE NAME: BAINBRIDGE RD

STATE SYSTEM	FUNCTIONAL CLASS	MEDIAN TYPE	ACCESS CONTROL	NHS	MILEPOINT	MILEPOINT DESCRIPTION	MARKED LANES	SURFACE WIDTH/TYPER*	AADT
STATE SECONDARY	U URB OPA	NONE (UNDIV)	PARTIAL	NHS	02.590 RP 95- 7	RAMP 7 FR IS 95 WB TO MD 222 SB	3	36I	2,702
					02.590 MD222A	CHESAPEAKE OVERLOOK PKWY			
					02.590	TRAFFIC SIGNAL			
					02.600	SPUR TO MD 222A			
					02.600 RP 95- 2	RAMP 2 FR RAMP 7 (FR IS 95) TO MD 222 NB			
					02.680		2	36I	
		PAINTED			02.690		2	32I	
	R				02.770		2	24I	
					02.770	OUT CORP LMTS PERRYVILLE			
					02.800	ENT TO PARK & RIDE			
	U	NONE (UNDIV)			02.810				
					02.810	IN CORP LMTS PERRYVILLE			
					02.840	SPUR FR MD 222			
	URB MINOR ART		NONE	NOT NHS	02.850				
					02.850 MD824A	BLYTHE DALE RD			
					02.850 MD275	PERRYLAWN DR			
					02.850	TRAFFIC SIGNAL			
					02.860	SPUR FR MD 275			
					02.860	SPUR TO MD 222			
	R				02.870	OUT CORP LMTS PERRYVILLE			
					02.890	SPEED LIMIT 45 MPH			
					02.920 CO553	CRAIGTOWN RD			
					03.106	DRAINAGE 36" CMP			
					03.250 CO105	RED BARN RD			
	URB COLL				03.430				
					03.430 CO109	COKESBURY RD			
					03.700 CO108	HAPPY VALLEY RD			
					03.730	SPUR TO HAPPY VALLEY RD			
					03.730	CLARK LA			
					04.130 CO881	MT ARARAT FARM RD			
					04.370	STRUC #7064 HAPPY VALLEY BRANCH			
					04.543	DRAINAGE STRUC #07038X0			
					04.694		2	22I	
					04.740 CO107	LEBRUN RD			

*A,B = UNIMPROVED; C = GRADED & DRAINED; D,E = SOIL, GRAVEL, STONE; F,G = LOW TYPE BITUMINOUS
H,I = HIGH TYPE BITUMINOUS; J = CONCRETE; K = BRICK; L = BLOCK

STATE HIGHWAY ADMINISTRATION OF MARYLAND
HIGHWAY INFORMATION SERVICES DIVISION
DATA SUPPORT GROUP

STATE HIGHWAY LOCATION REFERENCE

COUNTY: CECIL
DISTRICT: 2
DATE: 12/31/14

ROUTE NUMBER: MD 222 CONTINUED

INVENTORY DIRECTION: NORTH

ROUTE NAME: BAINBRIDGE RD

STATE SYSTEM	FUNCTIONAL CLASS	MEDIAN TYPE	ACCESS CONTROL	NHS	MILEPOINT	MILEPOINT DESCRIPTION	MARKED LANES	SURFACE WIDTH/TYPE*	AADT
STATE SECONDARY	R URB COLL	NONE (UNDIV)	NONE	NOT NHS	04.750	SPEED LIMIT 35 MPH	2	22I	2,702
					04.810		3	36I	
					04.840	CO106 FRENCHTOWN RD			
					05.208	DRAINAGE STRUC #07037X0			
NAME: S MAIN ST	U				05.270	IN CORP LMITS PORT DEPOSIT			
					05.320	SPEED LIMIT 25 MPH			
					05.400		2	36I	
					05.420	MU8060 ALLEY #6			
					05.435		2	24I	
					05.600	MU8050 ALLEY #5			
					05.717	PORT DEPOSIT TOWN HALL & POLICE			
					05.778	PORT DEPOSIT PRESBYTERIAN CHURCH			
					05.820	MU9010 OYSTER SHELL ALLEY			
					05.840	MU 30 HIGH ST			
					05.850	MU9010 OYSTER SHELL ALLEY			
					05.870	PORT DEPOSIT POST OFFICE 21904			
					05.900				2,745
NAME: N MAIN ST					05.900	MD276 CENTER ST			
					05.900	OP787 FERRY ST			
					05.935	WATER WITCH FIRE CO. STATION 7			
					06.120	MU 50 VANNORT DR			
					06.170	TOME MEMORIAL UMC			
					06.200		2	22I	
					06.307	ST. TERESAS CHURCH			
					06.350	MU9000 NETTERS ALLEY			
					06.400	BETHEL AFRICAN METHOD EPISCOPAL CHURCH			
					06.643	FIRST BAPTIST CHURCH			
					06.720	CO713 GRANITE AVE			
					06.740	STRUC #7027 ROCK RUN			
					06.760	MU 40 MILL ST #1			
					06.790	MU 45 MILL ST #2			
					06.810	R/R #CR 517 645 R			
					06.830	OP788 ROCK LANDING RD			
					06.890	SPEED LIMIT 50 MPH			

*A,B = UNIMPROVED; C = GRADED & DRAINED; D,E = SOIL, GRAVEL, STONE; F,G = LOW TYPE BITUMINOUS
H,I = HIGH TYPE BITUMINOUS; J = CONCRETE; K = BRICK; L = BLOCK

STATE HIGHWAY LOCATION REFERENCE

COUNTY: CECIL
DISTRICT: 2
DATE: 12/31/14

ROUTE NUMBER: MD 222 CONTINUED
INVENTORY DIRECTION: NORTH
ROUTE NAME: SUSQUEHANNA RIVER RD

STATE SYSTEM	FUNCTIONAL CLASS	MEDIAN TYPE	ACCESS CONTROL	NHS	MILEPOINT	MILEPOINT DESCRIPTION	MARKED LANES	SURFACE WIDTH/TYPE*	AADT
STATE SECONDARY	R URB COLL	NONE (UNDIV)	NONE	NOT NHS	07.080	OUT CORP LMTS PORT DEPOSIT	2	22I	2,745
					07.810 CO 56	CANAL RD			
					07.853	DRAINAGE STRUC #07076X0			
					08.090	DRAINAGE STRUC #07077X0			
					08.307	DRAINAGE STRUC #07078X0			
	RUR MAJ COLL				09.212				
					09.243	STRUC OVER GILLESPIES RUN			
					10.340 OP 8	MARYLAND AVE			
					10.430 OP573	RATLEDGE LA			
					10.460	BEGIN BRIDGE			
					10.480	STRUC #7026 OCTORARO CREEK			
					10.500	END BRIDGE			
					10.670 CO 38	MOORE RD			
					11.170	DRAINAGE STRUC #07036X0			
					11.180		2	24I	
					11.360 US 1	CONOWINGO RD			
					11.360	STOP SIGN			

ROUTE NUMBER: MD 222A
INVENTORY DIRECTION: WEST
ROUTE NAME: CHESAPEAKE OVERLOOK PKWY

STATE SYSTEM	FUNCTIONAL CLASS	MEDIAN TYPE	ACCESS CONTROL	NHS	MILEPOINT	MILEPOINT DESCRIPTION	MARKED LANES	SURFACE WIDTH/TYPE*	AADT
STATE SECONDARY	U URB LOCAL	CURBED	NONE	NOT NHS	00.000		2	24I	541
					00.000 MD222	BAINBRIDGE RD			
					00.000	TOLL MAINTENANCE			
					00.000 RP 95- 8	RAMP 8 FR MD 222 SB TO IS 95 WB			
					00.000 RP 95- 7	RAMP 7 FR IS 95 WB TO MD 222 SB			
					00.000	TRAFFIC SIGNAL			
					00.022	SPUR FR MD 222 - SP22			
					00.022	SPUR TO MD 222 - SP57			
					00.040		3	36I	
		PAINTED			00.080		4	48I	
					00.080 MD222B	TURNPIKE DR			
					00.090 OP784	CHESAPEAKE OVERLOOK PKWY (AHEAD)			

*A,B = UNIMPROVED; C = GRADED & DRAINED; D,E = SOIL,GRAVEL,STONE; F,G = LOW TYPE BITUMINOUS
H,I = HIGH TYPE BITUMINOUS; J = CONCRETE; K= BRICK; L = BLOCK

STATE HIGHWAY LOCATION REFERENCE

COUNTY: CECIL
DISTRICT: 2
DATE: 12/31/14

ROUTE NUMBER: MD 222B
INVENTORY DIRECTION: SOUTH
ROUTE NAME: TURNPIKE DR

STATE SYSTEM	FUNCTIONAL CLASS	MEDIAN TYPE	ACCESS CONTROL	NHS	MILEPOINT	MILEPOINT DESCRIPTION	MARKED LANES	SURFACE WIDTH/TYPE*	AADT
STATE SECONDARY	U URB LOCAL	NONE (UNDIV)	NONE	NOT NHS	00.000		2	28I	211
					00.000 MD222A	CHESAPEAKE OVERLOOK PKWY			
					00.000	TOLL MAINTENANCE			
					00.000	STOP SIGN			
					00.032	SPEED LIMIT 30 MPH			
	R				00.270		2	24I	
					00.270	OUT CORP LMTS PERRYVILLE			
					00.400		2	28I	
					00.450		2	30I	
					00.500	RADIO/CELL TOWER			
					00.740		2	24I	
					00.790		2	30I	
					00.790	ENT TO MD STATE POLICE BARRACKS "M"			
					00.850		1	12I	
					00.880	ENT TO MDTA ADMIN BUILDING			
					00.890	WIM TRUCK LANE			
					00.890	STOP SIGN			

ROUTE NUMBER: MD 222C
INVENTORY DIRECTION: WEST
ROUTE NAME: G.R. DAWSON DR

STATE SYSTEM	FUNCTIONAL CLASS	MEDIAN TYPE	ACCESS CONTROL	NHS	MILEPOINT	MILEPOINT DESCRIPTION	MARKED LANES	SURFACE WIDTH/TYPE*	AADT
STATE SECONDARY	R URB LOCAL	NONE (UNDIV)	NONE	NOT NHS	00.000		2	20I	211
					00.000 MD222	PERRYVILLE RD			
					00.000	TOLL MAINTENANCE			
					00.000	STOP SIGN			
	U				00.060	IN CORP LMTS PERRYVILLE			
					00.230		2	26I	
					00.480	STOP SIGN			
					00.480	SPUR ACCESS TO IS 95			

*A,B = UNIMPROVED; C = GRADED & DRAINED; D,E = SOIL, GRAVEL, STONE; F,G = LOW TYPE BITUMINOUS
H,I = HIGH TYPE BITUMINOUS; J = CONCRETE; K = BRICK; L = BLOCK

STATE HIGHWAY LOCATION REFERENCE

COUNTY: CECIL
DISTRICT: 2
DATE: 12/31/14

ROUTE NUMBER: MD 267
INVENTORY DIRECTION: EAST
ROUTE NAME: BALTIMORE ST

STATE SYSTEM	FUNCTIONAL CLASS	MEDIAN TYPE	ACCESS CONTROL	NHS	MILEPOINT	MILEPOINT DESCRIPTION	MARKED LANES	SURFACE WIDTH/TYPE*	AADT
STATE SECONDARY	R URB COLL	NONE (UNDIV)	NONE	NOT NHS	00.000		2	24I	1,562
					00.000 MD 7C	W OLD PHILADELPHIA RD			
					00.000	STOP SIGN			
					00.020	SPUR FR MD 7C			
					00.040		2	24J	
					00.040	BEGIN BRIDGE			
					00.060	R/R #ATK 530 729 S			
					00.060	STRUC #7029			
					00.080		2	24I	
					00.080	END BRIDGE			
					00.120	SPEED LIMIT 40 MPH			
	U				00.190	IN CORP LMTS CHARLESTOWN			
					00.440		2	22I	
					00.440 CO117	CARPENTERS POINT RD			
					00.445	SIGN: WELCOME TO CHARLESTOWN			
					00.450	SPEED LIMIT 30 MPH			
					00.620 MU 45	CANVASBACK LA			
					00.626	CHARLESTOWN ELEMENTARY SCHOOL			
					00.730 MU130	S OGLE ST			
NAME: CECIL ST					00.820 MU 62	CECIL PKWY			
					00.820 MU 10	BALTIMORE ST			
					00.930	STRUC #7030 RED RUM RUN			
NAME: MARKET ST					01.000	NAME CHANGE AT 90 DEGREE BEND			
NAME: BLADEN ST					01.120 MU120	MARKET ST			
					01.120 MU 30	BLADEN ST			
					01.120	STOP SIGN			
					01.130	SPUR FR MARKET ST			
					01.210 MU100	FREDERICK ST			
					01.300 MU 50	CAROLINE ST			
					01.380 MU110	LOUISA LA			
					01.502	SPEED LIMIT 40 MPH			
					01.506	DRAINAGE STRUC #07056X0 PEDDLERS RUN CR			
	R				01.560 MU 97	EDGEWATER AVE			
					01.560	OUT CORP LMTS CHARLESTOWN			

*A,B = UNIMPROVED; C = GRADED & DRAINED; D,E = SOIL, GRAVEL, STONE; F,G = LOW TYPE BITUMINOUS
H,I = HIGH TYPE BITUMINOUS; J = CONCRETE; K = BRICK; L = BLOCK

STATE HIGHWAY LOCATION REFERENCE

COUNTY: CECIL
DISTRICT: 2
DATE: 12/31/14

ROUTE NUMBER: MD 267 CONTINUED

INVENTORY DIRECTION: EAST

ROUTE NAME: BLADEN ST

STATE SYSTEM	FUNCTIONAL CLASS	MEDIAN TYPE	ACCESS CONTROL	NHS	MILEPOINT	MILEPOINT DESCRIPTION	MARKED LANES	SURFACE WIDTH/TYPE*	AADT
STATE SECONDARY	R URB COLL	NONE (UNDIV)	NONE	NOT NHS	01.690 CO777	CLEAR VIEW AVE	2	22I	1,562
					01.762		2	24J	
					01.762	BEGIN BRIDGE			
					01.780	R/R #ATK 530 730 L			
					01.780	STRUC #7031			
					01.802		2	24I	
					01.802	END BRIDGE			
					01.860	CHARLESTOWN MISSIONARY BAPTIST CHURCH			
					01.900 MD 7C	W OLD PHILADELPHIA RD			
					01.900 MU135	REVELATION RD (AHEAD)			
					01.900	STOP SIGN			

ROUTE NUMBER: MD 268

INVENTORY DIRECTION: NORTH

ROUTE NAME: NORTH ST

STATE SYSTEM	FUNCTIONAL CLASS	MEDIAN TYPE	ACCESS CONTROL	NHS	MILEPOINT	MILEPOINT DESCRIPTION	MARKED LANES	SURFACE WIDTH/TYPE*	AADT
STATE SECONDARY	U URB MINOR ART	NONE (UNDIV)	NONE	NOT NHS	00.000		2	30I	1,780
					00.000 MU405	E MAIN ST			
					00.000	STOP SIGN			
					00.000 MU400	W MAIN ST			
					00.020		2	36I	
					00.040		2	42I	
					00.040 MU260	FIREHOUSE LA			
					00.110				1,681
					00.110 MU300	E HIGH ST			
					00.110 MU301	W HIGH ST			
					00.110	STOP SIGN			
					00.190		2	32I	
					00.230		2	42I	
					00.230 MU520	RAILROAD AVE			
					00.230	TRAFFIC SIGNAL			
					00.280 MU550	STOCKTON ST			
					00.300 MD727	OLD NORTH RD			

*A,B = UNIMPROVED; C = GRADED & DRAINED; D,E = SOIL, GRAVEL, STONE; F,G = LOW TYPE BITUMINOUS
H,I = HIGH TYPE BITUMINOUS; J = CONCRETE; K = BRICK; L = BLOCK

STATE HIGHWAY ADMINISTRATION OF MARYLAND
HIGHWAY INFORMATION SERVICES DIVISION
DATA SUPPORT GROUP

STATE HIGHWAY LOCATION REFERENCE

COUNTY: CECIL
DISTRICT: 2
DATE: 12/31/14

ROUTE NUMBER: MD 268 CONTINUED
INVENTORY DIRECTION: NORTH
ROUTE NAME: NORTH ST

STATE SYSTEM	FUNCTIONAL CLASS	MEDIAN TYPE	ACCESS CONTROL	NHS	MILEPOINT	MILEPOINT DESCRIPTION	MARKED LANES	SURFACE WIDTH/TYPE*	AADT
STATE SECONDARY	U URB MINOR ART	NONE (UNDIV)	NONE	NOT NHS	00.308	SPEED LIMIT 25 MPH	2	42I	1,681
					00.310		2	30I	
					00.310	BEGIN BRIDGE			
					00.410		2	30J	
					00.420 MU7272	OLD NORTH RD			
					00.440	R/R #ATK 530 762 S			
					00.440	STRUC #7049			
					00.450 MU7270	OLD NORTH RD			
					00.460		2	30I	
					00.550	END BRIDGE			
					00.560 MD727A	OLD NORTH RD			
					00.590 MU500	MAPLE AVE			
					00.592		2	24I	
					00.592	PARKWAY			
					00.740 MU250	ELKTON BLVD			
					00.740 MU340	KENTMERE AVE			
					00.760		2	26I	
					00.820		2	32I	
					00.884	ELKTON MIDDLE SCHOOL			
		PAINTED			00.910		2	36I	
		CURBED			00.920		2	24I	
					00.930	SPUR TO MD 279 - SP36			
					00.950 MD279	ELKTON RD			
					00.950 CO220	WALNUT LA (AHEAD)			
					00.950	TRAFFIC SIGNAL			

ROUTE NUMBER: MD 272
INVENTORY DIRECTION: NORTH
ROUTE NAME: TURKEY POINT RD

STATE SYSTEM	FUNCTIONAL CLASS	MEDIAN TYPE	ACCESS CONTROL	NHS	MILEPOINT	MILEPOINT DESCRIPTION	MARKED LANES	SURFACE WIDTH/TYPE*	AADT
STATE SECONDARY	R RUR MINOR COLL	NONE (UNDIV)	NONE	NOT NHS	00.000		2	20I	694
					00.000	ENT TO ELK NECK STATE PARK (BACK)			
					00.020	SPEED LIMIT 30 MPH			
					00.030	BASIN DR			

*A,B = UNIMPROVED; C = GRADED & DRAINED; D,E = SOIL, GRAVEL, STONE; F,G = LOW TYPE BITUMINOUS
H,I = HIGH TYPE BITUMINOUS; J = CONCRETE; K = BRICK; L = BLOCK

STATE HIGHWAY ADMINISTRATION OF MARYLAND
HIGHWAY INFORMATION SERVICES DIVISION
DATA SUPPORT GROUP

STATE HIGHWAY LOCATION REFERENCE

COUNTY: CECIL
DISTRICT: 2
DATE: 12/31/14

ROUTE NUMBER: MD 272 CONTINUED

INVENTORY DIRECTION: NORTH

ROUTE NAME: TURKEY POINT RD

STATE SYSTEM	FUNCTIONAL CLASS	MEDIAN TYPE	ACCESS CONTROL	NHS	MILEPOINT	MILEPOINT DESCRIPTION	MARKED LANES	SURFACE WIDTH/TYPE*	AADT
STATE SECONDARY	R RUR MINOR COLL	NONE (UNDIV)	NONE	NOT NHS	00.100	DIANA WAY	2	20I	694
					00.170	PINE LA			
					00.240	MASON LA			
					00.320	CALDWELL RD			
					00.430	ROLLINS RD			
					00.490	RACINE RD			
					00.560	ARDEN RD			
					00.610	DARREL RD			
					00.660	CALDWELL RD			
					00.720	MASON LA			
					00.820	BENNETT AVE			
					01.113	ROGUES HARBOR RD			
					01.130	SPEED LIMIT 35 MPH			
					02.330 SR 4	CAMPGROUND RD			
	RUR MAJ COLL				02.380				
					02.380 SR 3	N E RIVER AREA			
					02.427	DRAINAGE STRUC #07081X0			
					02.463	PUMPING STATION			
					02.690	SPEED LIMIT 40 MPH			
					02.982	DRAINAGE STRUC #07082X0			
					03.195	DRAINAGE STRUC #07083X0			
					03.290	HORSESHOE POINT LA			
					03.510	OSPREY COVE LA			
					03.686	DRAINAGE STRUC #07084X0			
					03.810	WALNUT LA			
					04.110	DRAINAGE STRUC #07085X0			
					04.154	DRAINAGE STRUC #07086X0			
					04.670 CO257	BOY SCOUT RD			
					05.140 CO711	JOY DR			
					05.213	HARTS U.M.C			
	RUR MINOR ART				05.370				2,651
					05.370 CO205	ELK RIVER LA			
					05.557	ELKNECK SUBSTATION			
					05.710		2	22I	
					05.730	SPEED LIMIT 50 MPH			

*A,B = UNIMPROVED; C = GRADED & DRAINED; D,E = SOIL,GRAVEL,STONE; F,G = LOW TYPE BITUMINOUS
H,I = HIGH TYPE BITUMINOUS; J = CONCRETE; K= BRICK; L = BLOCK

STATE HIGHWAY LOCATION REFERENCE

COUNTY: CECIL
DISTRICT: 2
DATE: 12/31/14

ROUTE NUMBER: MD 272 CONTINUED

INVENTORY DIRECTION: NORTH

ROUTE NAME: TURKEY POINT RD

STATE SYSTEM	FUNCTIONAL CLASS	MEDIAN TYPE	ACCESS CONTROL	NHS	MILEPOINT	MILEPOINT DESCRIPTION	MARKED LANES	SURFACE WIDTH/TYPE*	AADT
STATE SECONDARY	R RUR MINOR ART	NONE (UNDIV)	NONE	NOT NHS	05.775	BILLY WOOD LA	2	22I	2,651
					05.899	DRAINAGE STRUC #07055X0			
					06.020 CO581	ARRANTS RD			
					06.550		2	24I	
					06.550 CO203	RED POINT RD			
					06.790 OP 66	BLACK HILL RD			
					06.897	CLOUD LN			
					07.033	DRAINAGE STRUC #07054X0			
					07.247	PETERS LN			
					07.460	OAK FOREST LA			
					07.520 CO202	CARA COVE RD			
					07.520 CO580	OLD LOG CABIN RD			
					07.880 CO201	MCKINNEYTOWN RD			
	URB MINOR ART				08.513				
					08.550	STRUC #7038 HANCE POINT CREEK			
					08.580 CO579	HANCE POINT RD			
					08.810	DRAINAGE STRUC #07053X0			
					08.920	EAGLEAIRE WAY			
					09.470	DRAINAGE STRUC #07052X0			
					09.683	DRAINAGE STRUC #07051X0			
					09.746	NORTHEAST LITTLE LEAGUE			
					10.020 CO579	HANCE POINT RD			
					10.020 CO200	SHADY BEACH RD			
					10.110 CO583	POINT RD SPUR			
					10.190 OP730	CHESAPEAKE CLUB DR			
					10.190	SHADY BEACH FARM LN			
	URB OPA			NHS	10.304	FIESTA WAY			
					10.450				
					10.451	DRAINAGE STRUC #07050X0			
					10.461				
					10.540 CO594	SCHOOL HOUSE LA			
					10.650	SPEED LIMIT 30 MPH			
					10.720	ST JUDES CHURCH LA			
					10.800 CO197	SUSQUEHANNOCK BLVD			
					10.840		1	12I	6,811

*A,B = UNIMPROVED; C = GRADED & DRAINED; D,E = SOIL, GRAVEL, STONE; F,G = LOW TYPE BITUMINOUS
H,I = HIGH TYPE BITUMINOUS; J = CONCRETE; K = BRICK; L = BLOCK

STATE HIGHWAY LOCATION REFERENCE

COUNTY: CECIL
DISTRICT: 2
DATE: 12/31/14

ROUTE NUMBER: MD 272 CONTINUED

INVENTORY DIRECTION: NORTH

ROUTE NAME: TURKEY POINT RD

STATE SYSTEM	FUNCTIONAL CLASS	MEDIAN TYPE	ACCESS CONTROL	NHS	MILEPOINT	MILEPOINT DESCRIPTION	MARKED LANES	SURFACE WIDTH/TYPE*	AADT
STATE SECONDARY	R URB OPA	NONE (UNDIV)	NONE	NHS	10.840	BEGIN COUplet	1	12I	6,811
					10.870	SIGN: WELCOME TO NORTH EAST			
					10.890		2	24I	
					10.940 CO196	IRISHTOWN RD			
					10.940	CROSSOVER			
NAME: MAULDIN AVE	U				10.950	IN CORP LMTS NORTH EAST			
					11.015	SPEED LIMIT 30 MPH			
					11.040 MU250	WALNUT ST			
					11.040	CROUCH DR			
					11.140 OP658	ELK RIVER MANOR DR			
					11.190	STRUC #7062 NORTH EAST CREEK			
					11.220 MU230	THOMAS AVE			
					11.280 MU 60	CHURCH ST			
					11.330 MU210	RONEY AVE			
					11.356	NORTH EAST FIRE CO			
					11.400 MU240	WALLACE AVE			
					11.490 MU280	WEST ST			
					11.550 MU170	PARKING LOT ENT			
					11.600				6,211
					11.600 MD 7C	E CECIL AVE			
					11.600	TRAFFIC SIGNAL			
					11.637	NORTH EAST SUBSTATION #349			
					11.660		1	12I	
					11.660 MU135	LAMONICA LA			
					11.660 MU130	JETHRO ST			
					11.690	BEGIN BRIDGE			
					11.700	STRUC #7063 NORTH EAST CREEK			
					11.710		1	15I	
					11.710	END BRIDGE			
					11.740		1	16I	
					11.740	SPUR TO MD 272 SB/L			
					11.760 MU139	N MAIN ST			
					11.760 MU220	RUSSELL ST			
					11.800		2	24I	12,251
					11.800	END COUplet			

*A,B = UNIMPROVED; C = GRADED & DRAINED; D,E = SOIL,GRAVEL,STONE; F,G = LOW TYPE BITUMINOUS
H,I = HIGH TYPE BITUMINOUS; J = CONCRETE; K= BRICK; L = BLOCK

STATE HIGHWAY LOCATION REFERENCE

COUNTY: CECIL
DISTRICT: 2
DATE: 12/31/14

ROUTE NUMBER: MD 272 CONTINUED

INVENTORY DIRECTION: NORTH

ROUTE NAME: MAULDIN AVE

STATE SYSTEM	FUNCTIONAL CLASS	MEDIAN TYPE	ACCESS CONTROL	NHS	MILEPOINT	MILEPOINT DESCRIPTION	MARKED LANES	SURFACE WIDTH/TYPE*	AADT
STATE SECONDARY	U URB OPA	NONE (UNDIV)	NONE	NHS	11.874	BEGIN BRIDGE	2	24I	12,251
					11.900	R/R #ATK 530 732 A			
					11.900	STRUC #7036			
					11.916	END BRIDGE			
		CENTER TLA (UNDIV)			11.940				
	R				11.950	OUT CORP LMTS NORTH EAST			
					11.970	SPEED LIMIT 40 MPH			
					12.030	ENT TO NORTHEAST STATION SHOP CTR			
					12.040	SPUR TO NORTHEAST STATION SC			
		NONE (UNDIV)			12.160		3	36I	
					12.170	SPUR FR US 40 - SP33			
					12.220				22,841
NAME: NORTHEAST RD					12.220	US 40 PULASKI HWY			
					12.220	TRAFFIC SIGNAL			
					12.230	SPUR FR US 40 - SP47			
					12.230	SPUR TO US 40 - SP32			
					12.280	SPEED LIMIT 45 MPH			
					12.362	SPUR FR NORTHEAST PLAZA			
		PAINTED			12.381				
					12.381	TRAFFIC SIGNAL			
					12.381	ENT TO NORTHEAST PLAZA			
					12.391	SPUR TO NORTHEAST PLAZA			
					12.430		2	24I	
	U				12.440	IN CORP LMTS NORTH EAST			
	R				12.450	OUT CORP LMTS NORTH EAST			
		NONE (UNDIV)			12.500				
					12.500	CO563 ROGERS RD			
					12.510	SPEED LIMIT 50 MPH			
		PAINTED			12.530				
		NONE (UNDIV)			12.600				
					12.660	CO127 NAZARENE CAMP RD			
					12.689		2	32I	
					12.750		2	28I	
					12.900		2	28J	
					12.900	BEGIN BRIDGE			

*A,B = UNIMPROVED; C = GRADED & DRAINED; D,E = SOIL, GRAVEL, STONE; F,G = LOW TYPE BITUMINOUS
H,I = HIGH TYPE BITUMINOUS; J = CONCRETE; K = BRICK; L = BLOCK

STATE HIGHWAY LOCATION REFERENCE

COUNTY: CECIL
DISTRICT: 2
DATE: 12/31/14

ROUTE NUMBER: MD 272 CONTINUED
INVENTORY DIRECTION: NORTH
ROUTE NAME: NORTHEAST RD

STATE SYSTEM	FUNCTIONAL CLASS	MEDIAN TYPE	ACCESS CONTROL	NHS	MILEPOINT	MILEPOINT DESCRIPTION	MARKED LANES	SURFACE WIDTH/TYPE*	AADT
STATE SECONDARY	R URB OPA	NONE (UNDIV)	NONE	NHS	12.920	R/R #CSX 140 784 P	2	28J	22,841
					12.920	STRUC #7035			
					12.950		2	24I	
					12.950	END BRIDGE			
					13.080	ENT TO PARK & RIDE			
					13.170	CO582 PENINSULA DR			
					13.213	DRAINAGE STRUC #07047X0			
		PAINTED			13.240				
		NONE (UNDIV)			13.297				
					13.315		3	36I	
					13.347	SPUR TO LUMS RD - SP70			
					13.370	MU137 LUMS RD			
					13.370	CO170 LUMS RD			
					13.370	TRAFFIC SIGNAL			
					13.382	SPUR FR LUMS RD - SP69			
					13.443		4	48I	
		PAINTED			13.464				
					13.520	SPEED LIMIT 50 MPH			
		CURBED			13.560				
					13.600	RP 95- 4 RAMP 4 FR MD 272 NB TO IS 95 EB			
					13.770	RP 95- 6 RAMP 6 FR IS 95 EB TO MD 272 SB			
		PAINTED			13.830				
					13.830	RP 95- 5 RAMP 5 FR MD 272 SB TO RAMP 4 (TO IS 95)			
					13.830	RP 95- 3 RAMP 3 FR RAMP 6 (FR IS 95) TO MD 272 NB			
					13.830	TRAFFIC SIGNAL			
		CURBED			13.860				
					13.930		5	60I	
					13.964		5	60J	
					13.964	BEGIN BRIDGE			
					13.980		4	48J	
					13.996				19,611
					13.996	IS 95 J F K MEMORIAL HWY			
					13.996	EXIT #100			
					13.996	STRUC #CEXA00			

*A,B = UNIMPROVED; C = GRADED & DRAINED; D,E = SOIL, GRAVEL, STONE; F,G = LOW TYPE BITUMINOUS
H,I = HIGH TYPE BITUMINOUS; J = CONCRETE; K = BRICK; L = BLOCK

STATE HIGHWAY LOCATION REFERENCE

COUNTY: CECIL
DISTRICT: 2
DATE: 12/31/14

ROUTE NUMBER: MD 272 CONTINUED

INVENTORY DIRECTION: NORTH

ROUTE NAME: NORTHEAST RD

STATE SYSTEM	FUNCTIONAL CLASS	MEDIAN TYPE	ACCESS CONTROL	NHS	MILEPOINT	MILEPOINT DESCRIPTION	MARKED LANES	SURFACE WIDTH/TYPE*	AADT
STATE SECONDARY	R URB OPA	CURBED	NONE	NHS	14.010 RP 95- 9	RAMP 9 FR IS 95 SB TO IS 95 SB	4	48J	19,611
					14.026		4	48I	
					14.026	END BRIDGE			
					14.050 RP 95- 7	RAMP 7 FR RAMP 9 (FR IS 95) TO MD 272 SB			
					14.070 RP 95- 1	RAMP 1 FR MD 272 NB TO RAMP 9 (TO IS 95)			
					14.230 RP 95- 8	RAMP 8 FR MD 272 SB TO IS 95 WB			
					14.310 RP 95- 2	RAMP 2 FR RAMP 9 (FR IS 95) TO MD 272 NB			
					14.450	BAY VIEW ELEMENTARY SCHOOL			
					14.490		3	36I	
		PAINTED			14.509				
		NONE (UNDIV)			14.509	CELL TOWER			
					14.544		2	24I	
					14.590	SPUR FR MD 274 - SP11			
					14.600				9,111
					14.600 MD274	JOSEPH BIGGS MEMORIAL HWY			
					14.600	CECIL COLLEGE			
					14.600	TRAFFIC SIGNAL			
					14.600	SEAHAWK DR			
		PAINTED			14.663				
		NONE (UNDIV)			14.764				
	URB MINOR ART			NOT NHS	15.020				
					15.020 CO574	OLD BAYVIEW RD			
					15.200		2	24J	
					15.200	BEGIN BRIDGE			
					15.220	STRUC #7034 NORTH EAST CREEK			
					15.230		2	24I	
					15.230	END BRIDGE			
					15.430 CO411	WARBURTON RD			
	RUR MINOR ART				16.220				
					16.220 CO149	WHEATLEY RD			
					16.696	COVERED BRIDGE DR			
					16.830 CO573	OLD ZION RD			
					16.830 CO 69	DR MILLER RD			

*A,B = UNIMPROVED; C = GRADED & DRAINED; D,E = SOIL,GRAVEL,STONE; F,G = LOW TYPE BITUMINOUS
H,I = HIGH TYPE BITUMINOUS; J = CONCRETE; K= BRICK; L = BLOCK

STATE HIGHWAY LOCATION REFERENCE

COUNTY: CECIL
DISTRICT: 2
DATE: 12/31/14

ROUTE NUMBER: MD 272 CONTINUED

INVENTORY DIRECTION: NORTH

ROUTE NAME: NORTHEAST RD

STATE SYSTEM	FUNCTIONAL CLASS	MEDIAN TYPE	ACCESS CONTROL	NHS	MILEPOINT	MILEPOINT DESCRIPTION	MARKED LANES	SURFACE WIDTH/TYPE*	AADT
STATE SECONDARY	R RUR MINOR ART	NONE (UNDIV)	NONE	NOT NHS	17.270	SPUR TO ENGLAND CREAMERY RD - SP54	2	24I	9,111
					17.280				8,040
					17.280 CO 64	ENGLAND CREAMERY RD			
					17.300	SPUR TO ENGLAND CREAMERY RD - SP24			
					17.700 CO573	OLD ZION RD			
					17.700 CO858	STEEPLECHASE LA			
					17.800	TAILWINDS LA			
					17.990 OP714	DRESSAGE CT			
					18.012	DRAINAGE STRUC #07090X0			
		PAINTED			18.180				
					18.240 CO733	FAIRFIELD RD			
		CURBED			18.320				
					18.370	SPUR TO TIGER DR			
					18.380	TIGER DR			
					18.380	TRAFFIC SIGNAL			
					18.380	DIRECTIONAL CROSSOVER			
					18.380	RISING SUN HIGH SCHOOL			
					18.390	SPUR FR TIGER DR			
		PAINTED			18.400				
		NONE (UNDIV)			18.420				
		PAINTED			18.480				
		NONE (UNDIV)			18.530				
					18.870 CO495	QUAKER LA			
					19.098	RISING SUN COMMUNITY FIRE & RESCUE			
					19.210 CO496	BRICK MEETINGHOUSE RD			
					19.240	CEMETERY			
		PAINTED			19.275				
		NONE (UNDIV)			19.330				
					19.330	SPUR TO MD 273 - SP51			
					19.330	SPUR FR MD 273 - SP43			
					19.350				6,844
NAME: CHROME RD					19.350 MD273	TELEGRAPH RD			
					19.350	TRAFFIC SIGNAL			
					19.370	SPUR FR MD 273 - SP26			
					19.370	SPUR TO MD 273 - SP15			

*A,B = UNIMPROVED; C = GRADED & DRAINED; D,E = SOIL, GRAVEL, STONE; F,G = LOW TYPE BITUMINOUS
H,I = HIGH TYPE BITUMINOUS; J = CONCRETE; K = BRICK; L = BLOCK

STATE HIGHWAY LOCATION REFERENCE

COUNTY: CECIL
DISTRICT: 2
DATE: 12/31/14

ROUTE NUMBER: MD 272 CONTINUED

INVENTORY DIRECTION: NORTH

ROUTE NAME: CHROME RD

STATE SYSTEM	FUNCTIONAL CLASS	MEDIAN TYPE	ACCESS CONTROL	NHS	MILEPOINT	MILEPOINT DESCRIPTION	MARKED LANES	SURFACE WIDTH/TYPE*	AADT
STATE SECONDARY	R RUR MINOR ART	PAINTED NONE (UNDIV)	NONE	NOT NHS	19.400		2	24I	6,844
					19.440				
					19.490	CO134 LOMBARD RD			
					19.780	CO572 WALNUT GARDEN RD			
					19.890	CO852 WALNUT GARDEN RD SPUR			
					20.024	DRAINAGE STRUC #07018X0			
					20.215	KENNEDY LA			
					20.250	CO 34 FELL RD			
					20.390	FARMER LA			
		PAINTED NONE (UNDIV)			20.580				
					20.660				
					20.670	PENNSYLVANIA ST/L			

ROUTE NUMBER: MD 273

INVENTORY DIRECTION: EAST

ROUTE NAME: RISING SUN RD

STATE SYSTEM	FUNCTIONAL CLASS	MEDIAN TYPE	ACCESS CONTROL	NHS	MILEPOINT	MILEPOINT DESCRIPTION	MARKED LANES	SURFACE WIDTH/TYPE*	AADT
STATE SECONDARY	R URB MINOR ART	NONE (UNDIV)	NONE	NOT NHS	00.000		2	28I	5,124
					00.000	US 1 RISING SUN BYPASS			
					00.000	STOP SIGN			
					00.060		2	24I	
					00.060	MD273A RISING SUN RD			
					00.060	STOP SIGN			
					00.170	SPEED LIMIT 40 MPH			
					00.230	CHARLES JOHNSON FARM LA			
					00.430	TAYLOR RD			
					00.480	CO131 CARTER RD			
					00.500	BENJAMIN LA			
					00.600	CO586 HARRISVILLE RD			
		ROUNDAABOUT			00.644				
					00.644	BEGIN ROUNDAABOUT			
					00.660	MD276 JACOB TOME MEMORIAL HWY			
					00.660	ROUNDAABOUT			
		NONE (UNDIV)			00.680				

*A,B = UNIMPROVED; C = GRADED & DRAINED; D,E = SOIL, GRAVEL, STONE; F,G = LOW TYPE BITUMINOUS
H,I = HIGH TYPE BITUMINOUS; J = CONCRETE; K = BRICK; L = BLOCK

STATE HIGHWAY LOCATION REFERENCE

COUNTY: CECIL
DISTRICT: 2
DATE: 12/31/14

ROUTE NUMBER: MD 273 CONTINUED

INVENTORY DIRECTION: EAST

ROUTE NAME: RISING SUN RD

STATE SYSTEM	FUNCTIONAL CLASS	MEDIAN TYPE	ACCESS CONTROL	NHS	MILEPOINT	MILEPOINT DESCRIPTION	MARKED LANES	SURFACE WIDTH/TYPE*	AADT
STATE SECONDARY	R URB MINOR ART	NONE (UNDIV)	NONE	NOT NHS	00.680	END ROUNDABOUT	2	24I	5,124
					01.150	SPEED LIMIT 30 MPH			
					01.150	SIGN: RISING SUN			
NAME: MAIN ST	U				01.154	IN CORP LMTS RISING SUN			
					01.190 MU145	HARRINGTON DR			
					01.230	SPEED LIMIT 25 MPH			
					01.300 MU 5	BROWNTOWN LA			
					01.390 MU 30	COOPER ST			
					01.420 MU130	WILSON AVE			
					01.450 MU 10	BUCKLEY AVE			
					01.500 MU 70	MOUNT ST			
					01.600 MU 90	NORTH QUEEN ST			
					01.600 MD274	S QUEEN ST			
					01.600	TRAFFIC SIGNAL			
					01.640		2	28I	
					01.640 MU8020	ALLEY #2			
					01.660		2	24I	
					01.660 MU121	S WALNUT ST			
					01.660 MU120	WALNUT ST			
					01.750 MU8030	ALLEY #3			
		PAINTED			01.820				
		NONE (UNDIV)			01.820 MU115	VALLEY VIEW DR			
					01.850				
					01.870	ENT TO RISING SUN TOWNE CENTER			
					01.870	TRAFFIC SIGNAL			
		CENTER TLA (UNDIV)			01.930				
		NONE (UNDIV)			01.970				
					02.010	PUMPING STATION LA			
					02.030	SPEED LIMIT 30 MPH			
					02.090 MU111	RYAN DR			
					02.120	OUT CORP LMTS RISING SUN			
					02.270	AMERICAN LEGION POST 139			
					02.280	MAPLE HEIGHTS LA			
					02.301	DRAINAGE STRUC #07020X0			
					02.340	SPEED LIMIT 40 MPH			

*A,B = UNIMPROVED; C = GRADED & DRAINED; D,E = SOIL, GRAVEL, STONE; F,G = LOW TYPE BITUMINOUS
H,I = HIGH TYPE BITUMINOUS; J = CONCRETE; K = BRICK; L = BLOCK

STATE HIGHWAY ADMINISTRATION OF MARYLAND
HIGHWAY INFORMATION SERVICES DIVISION
DATA SUPPORT GROUP

STATE HIGHWAY LOCATION REFERENCE

COUNTY: CECIL
DISTRICT: 2
DATE: 12/31/14

ROUTE NUMBER: MD 273 CONTINUED
INVENTORY DIRECTION: EAST
ROUTE NAME: TELEGRAPH RD

STATE SYSTEM	FUNCTIONAL CLASS	MEDIAN TYPE	ACCESS CONTROL	NHS	MILEPOINT	MILEPOINT DESCRIPTION	MARKED LANES	SURFACE WIDTH/TYPE*	AADT
STATE SECONDARY	R URB MINOR ART	NONE (UNDIV)	NONE	NOT NHS	02.510 CO 28	PIERCE RD	2	24I	5,124
					02.510	SPUR FR STEVENS RD			
					02.520 CO403	STEVENS RD			
	RUR MINOR ART				02.877				
					03.390	SPEED LIMIT 50 MPH			
					03.430 CO 49	HALF MILE TURN			
					03.660 CO 30	SYLMAR RD			
					04.100	DRAINAGE STRUC #07019X0			
					04.410 CO 31	WILSON RD			
					04.820 CO701	CISSEL LA			
					04.947	DRAINAGE STRUC #07094X0			
					04.980	STRUC #7040 NORTH EAST CREEK			
					05.270 CO404	THANKLESS LA			
					05.270 CO 33	CHANDLEE RD			
					05.760	ROSEBANK U.M.C.			
					06.000 CO572	WALNUT GARDEN RD			
					06.050 CO132	ROSEBANK RD			
		PAINTED			06.060				
		NONE (UNDIV)			06.110				
					06.140	SPUR TO MD 272			
					06.140	SPUR FR MD 272			
					06.160				7,582
					06.160 MD272	CHROME RD			
					06.160	TRAFFIC SIGNAL			
					06.170	SPUR TO MD 272			
		PAINTED			06.180				
					06.180	SPUR FR MD 272			
		NONE (UNDIV)			06.233				
					06.590 CO496	BRICK MEETINGHOUSE RD			
					06.786	DRAINAGE 12' CBC			
					07.430 CO133	WOOD VALLEY RD			
					07.580 CO 69	DR MILLER RD			
					07.970	STRUC #7041 LITTLE NORTH EAST CREEK			
					08.080 CO530	SPRINGFIELD DR			
					08.430 OP585	BUCKWHEAT RUN RD			

*A,B = UNIMPROVED; C = GRADED & DRAINED; D,E = SOIL, GRAVEL, STONE; F,G = LOW TYPE BITUMINOUS
H,I = HIGH TYPE BITUMINOUS; J = CONCRETE; K = BRICK; L = BLOCK

STATE HIGHWAY LOCATION REFERENCE

COUNTY: CECIL
DISTRICT: 2
DATE: 12/31/14

ROUTE NUMBER: MD 273 CONTINUED

INVENTORY DIRECTION: EAST

ROUTE NAME: TELEGRAPH RD

STATE SYSTEM	FUNCTIONAL CLASS	MEDIAN TYPE	ACCESS CONTROL	NHS	MILEPOINT	MILEPOINT DESCRIPTION	MARKED LANES	SURFACE WIDTH/TYPE*	AADT
STATE SECONDARY	R RUR MINOR ART	NONE (UNDIV)	NONE	NOT NHS	08.478	DRAINAGE STRUC #07087X0	2	24I	7,582
					08.720				7,124
					08.720	CO 90 BLUE BALL RD			
					08.770	OP624 NICHOLS WAY			
					09.016	DRAINAGE STRUC #07016X0			
					09.440	CO136 FAIRVIEW RD			
					09.920	OP609 MISTY LA			
					10.050	CO137 MIDDLE RD			
					10.050	MIDDLE SUBSTATION			
					10.400	LIBBY LA			
					10.730	GOODHOPE RD			
					10.760	CO138 HILLTOP RD			
					11.090	CO139 LITTLE ELK CREEK RD			
					11.170	CO140 LITTLE ELK CREEK RD			
					11.190	STRUC #7042 LITTLE ELK CREEK			
					11.220	CO141 ROCK CHURCH RD			
					11.370	CO448 FAIR HILL DR			
					12.137		2	30I	
					12.155		2	24I	
					12.200	SPUR FR MD 213			
					12.220				7,544
					12.220	MD213 LEWISVILLE RD			
					12.220	TRAFFIC SIGNAL			
					12.240	SPUR FR MD 213			
		PAINTED			12.270		2	30I	
		NONE (UNDIV)			12.300		2	24I	
					12.497	ENTRANCE 1 RD			
					12.632	ENTRANCE 2 RD			
					12.870	STRUC #CE9000002 DUPONTS BRIDGE			
					13.288	CELL/RADIO TOWER			
					13.650	CO143 GALLAHER RD			
					13.910	STRUC #CE9001002 DUPONTS BRIDGE			
					14.330	CO584 STONE HOUSE LA			
					14.420	BEGIN BRIDGE			
					14.440	STRUC #7044 BIG ELK CREEK			

*A,B = UNIMPROVED; C = GRADED & DRAINED; D,E = SOIL,GRAVEL,STONE; F,G = LOW TYPE BITUMINOUS
H,I = HIGH TYPE BITUMINOUS; J = CONCRETE; K= BRICK; L = BLOCK

STATE HIGHWAY LOCATION REFERENCE

COUNTY: CECIL
DISTRICT: 2
DATE: 12/31/14

ROUTE NUMBER: MD 273 CONTINUED

INVENTORY DIRECTION: EAST

ROUTE NAME: TELEGRAPH RD

STATE SYSTEM	FUNCTIONAL CLASS	MEDIAN TYPE	ACCESS CONTROL	NHS	MILEPOINT	MILEPOINT DESCRIPTION	MARKED LANES	SURFACE WIDTH/TYPE*	AADT
STATE SECONDARY	R RUR MINOR ART	NONE (UNDIV)	NONE	NOT NHS	14.460	END BRIDGE	2	24I	7,544
		PAINTED			14.870	STRUC #CE9002002 DUPONTS BRIDGE			
					14.980				
		NONE (UNDIV)			15.040 CO369	MARLYN DR			
					15.055				
					15.150				7,994
		PAINTED			15.150 CO144	APPLETON RD			
		NONE (UNDIV)			15.244				
	URB MINOR ART				15.307				
					15.870				
					15.870 CO145	LITTLE EGYPT RD			
					15.970 OP500	GLEN DR			
					16.150 CO501	EVAN DR			
					16.540	SPEED LIMIT 40 MPH			
					16.580	DELAWARE ST/L			

ROUTE NUMBER: MD 273A

INVENTORY DIRECTION: EAST

ROUTE NAME: RISING SUN RD

STATE SYSTEM	FUNCTIONAL CLASS	MEDIAN TYPE	ACCESS CONTROL	NHS	MILEPOINT	MILEPOINT DESCRIPTION	MARKED LANES	SURFACE WIDTH/TYPE*	AADT
STATE SECONDARY	R URB LOCAL	NONE (UNDIV)	NONE	NOT NHS	00.000		1	12I	6,413
					00.000 US 1	CONOWINGO RD			
					00.000 CO 27	MOUNTAIN RD			
					00.070		2	24I	
					00.170	COULTER LA			
					00.220 MD273	RISING SUN RD			

ROUTE NUMBER: MD 274

INVENTORY DIRECTION: EAST

ROUTE NAME: S QUEEN ST

STATE SYSTEM	FUNCTIONAL CLASS	MEDIAN TYPE	ACCESS CONTROL	NHS	MILEPOINT	MILEPOINT DESCRIPTION	MARKED LANES	SURFACE WIDTH/TYPE*	AADT
STATE SECONDARY	U URB COLL	NONE (UNDIV)	NONE	NOT NHS	00.000		2	26I	4,095
					00.000 MU 90	NORTH QUEEN ST (BACK)			

*A,B = UNIMPROVED; C = GRADED & DRAINED; D,E = SOIL, GRAVEL, STONE; F,G = LOW TYPE BITUMINOUS
H,I = HIGH TYPE BITUMINOUS; J = CONCRETE; K = BRICK; L = BLOCK

STATE HIGHWAY LOCATION REFERENCE

COUNTY: CECIL
DISTRICT: 2
DATE: 12/31/14

ROUTE NUMBER: MD 274 CONTINUED

INVENTORY DIRECTION: EAST

ROUTE NAME: S QUEEN ST

STATE SYSTEM	FUNCTIONAL CLASS	MEDIAN TYPE	ACCESS CONTROL	NHS	MILEPOINT	MILEPOINT DESCRIPTION	MARKED LANES	SURFACE WIDTH/TYPE*	AADT
STATE SECONDARY	U URB COLL	NONE (UNDIV)	NONE	NOT NHS	00.000 MD273	MAIN ST	2	26I	4,095
					00.000	TRAFFIC SIGNAL			
					00.050		2	22I	
					00.050 MU 20	E CHERRY ST			
					00.050 MU 21	W CHERRY ST			
					00.090	SPEED LIMIT 25 MPH			
					00.167	ST. AGNES R.C. CHURCH			
					00.190 MU 69	DODSON DR			
					00.230		2	24I	
					00.230 OP649	DAIRY ST			
					00.230	SIGN: RISING SUN			
					00.250	OCTORARO RAILROAD TRAIL			
					00.255	PRIMROSE LA			
NAME: JOSEPH BIGGS MEMORIAL HWY	R				00.300	SPEED LIMIT 40 MPH			
					00.300	OUT CORP LMTS RISING SUN			
					00.303	DRAINAGE STRUC #07096X0			
	U				00.470	IN CORP LMTS RISING SUN			
	R				00.490	OUT CORP LMTS RISING SUN			
					00.495	RISING SUN COMM. FIRE CO, STA #8			
					00.590 CO619	COLONIAL WAY			
					01.020 CO 28	PIERCE RD			
					01.170 CO 62	MONTGOMERY RD			
					01.380	KNUTSEN LA			
					01.580 CO 31	WILSON RD			
					01.670	SPEED LIMIT 50 MPH			
	RUR MAJ COLL				01.856				
					02.310 CO 52	BARNES CORNER RD			
					02.350 CO406	SMITH RD			
					02.350 CO 63	HARRINGTON RD			
					02.960 CO755	POST RD			
					03.320 MD274A	CALVERT RD			
					03.320 MD274B	EBENEZER CHURCH RD			
					03.470	GREENHURST LA			
					03.770				9,665

*A,B = UNIMPROVED; C = GRADED & DRAINED; D,E = SOIL, GRAVEL, STONE; F,G = LOW TYPE BITUMINOUS
H,I = HIGH TYPE BITUMINOUS; J = CONCRETE; K = BRICK; L = BLOCK

STATE HIGHWAY LOCATION REFERENCE

COUNTY: CECIL
DISTRICT: 2
DATE: 12/31/14

ROUTE NUMBER: MD 274 CONTINUED

INVENTORY DIRECTION: EAST

ROUTE NAME: JOSEPH BIGGS MEMORIAL HWY

STATE SYSTEM	FUNCTIONAL CLASS	MEDIAN TYPE	ACCESS CONTROL	NHS	MILEPOINT	MILEPOINT DESCRIPTION	MARKED LANES	SURFACE WIDTH/TYPE*	AADT
STATE SECONDARY	R RUR MAJ COLL	NONE (UNDIV)	NONE	NOT NHS	03.770 CO407	CROTHERS RD	2	24I	9,665
					03.770 CO 67	PRINCIPIO RD			
					04.350 CO 88	SIMMERS RD			
					04.920 CO1026	MANOR HOUSE DR			
					05.077 CO378	KAREN DR			
					05.420 CO 93	WASHINGTON SCHOOL HOUSE RD			
					05.720 CO 68	KIRKS MILL LA			
					06.141	JENNYS DREAM DR			
					06.390	PHILLIPE LA			
	URB COLL				06.840				
					06.840 CO571	OLD FARMINGTON RD			
	URB MINOR ART				06.930				
					06.930 CO 76	THEODORE RD			
					07.170 CO574	OLD BAYVIEW RD			
					07.340	SPUR TO MD 272			
					07.350 MD272	NORTHEAST RD			
					07.350	TRAFFIC SIGNAL			

ROUTE NUMBER: MD 274A

INVENTORY DIRECTION: NORTH

ROUTE NAME: CALVERT RD

STATE SYSTEM	FUNCTIONAL CLASS	MEDIAN TYPE	ACCESS CONTROL	NHS	MILEPOINT	MILEPOINT DESCRIPTION	MARKED LANES	SURFACE WIDTH/TYPE*	AADT
STATE SECONDARY	R RUR LOCAL	NONE (UNDIV)	NONE	NOT NHS	00.000		2	36I	99
					00.000 MD274B	EBENEZER CHURCH RD (BACK)			
					00.000 MD274	JOSEPH BIGGS MEMORIAL HWY			
					00.000	STOP SIGN			
					00.030		2	22I	
					00.040	SPEED LIMIT 40 MPH			
					00.050 CO 35	CALVERT RD			
					00.120	ROAD END			

*A,B = UNIMPROVED; C = GRADED & DRAINED; D,E = SOIL, GRAVEL, STONE; F,G = LOW TYPE BITUMINOUS
H,I = HIGH TYPE BITUMINOUS; J = CONCRETE; K = BRICK; L = BLOCK

STATE HIGHWAY LOCATION REFERENCE

COUNTY: CECIL
DISTRICT: 2
DATE: 12/31/14

ROUTE NUMBER: MD 274B
INVENTORY DIRECTION: NORTH
ROUTE NAME: EBENEZER CHURCH RD

STATE SYSTEM	FUNCTIONAL CLASS	MEDIAN TYPE	ACCESS CONTROL	NHS	MILEPOINT	MILEPOINT DESCRIPTION	MARKED LANES	SURFACE WIDTH/TYPE*	AADT
STATE SECONDARY	R RUR LOCAL	NONE (UNDIV)	NONE	NOT NHS	00.000		2	26I	2,003
					00.000 CO 92	EBENEZER CHURCH RD (BACK)			
					00.100		2	22I	
					00.100 CO 67	PRINCIPIO RD			
					00.360	GREENHURST CT			
					00.470		2	26I	
					00.560 MD274	JOSEPH BIGGS MEMORIAL HWY			
					00.560 MD274A	CALVERT RD (AHEAD)			
					00.560	STOP SIGN			

ROUTE NUMBER: MD 275
INVENTORY DIRECTION: NORTH
ROUTE NAME: PERRYLAWN DR

STATE SYSTEM	FUNCTIONAL CLASS	MEDIAN TYPE	ACCESS CONTROL	NHS	MILEPOINT	MILEPOINT DESCRIPTION	MARKED LANES	SURFACE WIDTH/TYPE*	AADT
STATE SECONDARY	U URB OPA	NONE (UNDIV)	PARTIAL	NHS	00.000		2	24I	11,492
					00.000 MD222	BAINBRIDGE RD			
					00.000 MD824A	BLYTHE DALE RD			
					00.000	TRAFFIC SIGNAL			
					00.020				
					00.020	SPUR TO MD 222			
					00.080	SPEED LIMIT 50 MPH			
	R				00.120	OUT CORP LMTS PERRYVILLE			
					00.242	DRAINAGE STRUC #07039X0			
					00.466	DRAINAGE STRUC #07097X0			
					00.660 CO365	DIAMOND JIM RD			
					01.383	DRAINAGE STRUC #07040X0			
					01.670 CO553	CRAIGTOWN RD			
					01.730	DRAINAGE STRUC #07041X0			
					02.220 MD276	JACOB TOME MEMORIAL HWY			
					02.220	TRAFFIC SIGNAL			

*A,B = UNIMPROVED; C = GRADED & DRAINED; D,E = SOIL, GRAVEL, STONE; F,G = LOW TYPE BITUMINOUS
H,I = HIGH TYPE BITUMINOUS; J = CONCRETE; K = BRICK; L = BLOCK

STATE HIGHWAY LOCATION REFERENCE

COUNTY: CECIL
DISTRICT: 2
DATE: 12/31/14

ROUTE NUMBER: MD 276
INVENTORY DIRECTION: NORTH
ROUTE NAME: CENTER ST

STATE SYSTEM	FUNCTIONAL CLASS	MEDIAN TYPE	ACCESS CONTROL	NHS	MILEPOINT	MILEPOINT DESCRIPTION	MARKED LANES	SURFACE WIDTH/TYPE*	AADT
STATE SECONDARY	U URB MINOR ART	NONE (UNDIV)	NONE	NOT NHS	00.000		2	24I	1,232
					00.000 OP787	FERRY ST (BACK)			
					00.000 MD222	N MAIN ST			
					00.000	STOP SIGN			
					00.053	SPEED LIMIT 25 MPH			
NAME: JACOB TOME MEMORIAL HWY	R				00.230	OUT CORP LMTS PORT DEPOSIT			
					00.330	SPEED LIMIT 50 MPH			
					00.950	DRAINAGE STRUC #07033X0			
					01.460 CO 71	BURLIN RD			
	URB OPA			NHS	02.000				
					02.000	TENNIS LA			
					02.040 CO 75	WAIBEL RD			
					02.090				
					02.140 OP551	DOWNIN LA			
					02.180 OP707	MISTY MEADOW DR			
					02.250				9,482
					02.250 MD275	PERRYLAWN DR			
					02.250	TRAFFIC SIGNAL			
					02.530	MAPLE HILL DR			
					02.580 CO 81	ABRAHAMS RD			
					02.653	DRAINAGE STRUC #07103X0			
					02.880 CO553	CRAIGTOWN RD			
					02.880 CO 57	DR JACK RD			
					03.040	DRAINAGE 4' CP			
					03.110 CO555	CAMP MEETING GROUND RD			
					03.110 CO 45	FIRETOWER RD			
	RUR MINOR ART			NOT NHS	03.270				7,875
					03.270 CO 50	HOPEWELL RD			
					03.510	CHIEFS MOUNTAIN LA			
					03.843	DRAINAGE STRUC #07124X0			
					03.970 CO462	NANTUCKETT DR			
					04.247	DRAINAGE STRUC #07032X0			
					04.480 CO739	FOX FIRE DR			
					04.480	JANNEY DR			

*A,B = UNIMPROVED; C = GRADED & DRAINED; D,E = SOIL, GRAVEL, STONE; F,G = LOW TYPE BITUMINOUS
H,I = HIGH TYPE BITUMINOUS; J = CONCRETE; K = BRICK; L = BLOCK

STATE HIGHWAY ADMINISTRATION OF MARYLAND
HIGHWAY INFORMATION SERVICES DIVISION
DATA SUPPORT GROUP

STATE HIGHWAY LOCATION REFERENCE

COUNTY: CECIL
DISTRICT: 2
DATE: 12/31/14

ROUTE NUMBER: MD 276 CONTINUED

INVENTORY DIRECTION: NORTH

ROUTE NAME: JACOB TOME MEMORIAL HWY

STATE SYSTEM	FUNCTIONAL CLASS	MEDIAN TYPE	ACCESS CONTROL	NHS	MILEPOINT	MILEPOINT DESCRIPTION	MARKED LANES	SURFACE WIDTH/TYPE*	AADT
STATE SECONDARY	R RUR MINOR ART	NONE (UNDIV)	NONE	NOT NHS	04.561	DRAINAGE STRUC #07031X0	2	24I	7,875
					04.840	DRAINAGE STRUC #07030X0			
					04.920	MISTY MEADOWS LA			
	URB MINOR ART				05.020				
					05.020 CO585	SALE BARN RD			
					05.160	SPUR TO & FR SALE BARN RD			
					05.240 CO585	SALE BARN RD			
					05.360	BOG TURTLE LA			
					05.520 CO405	COWAN RD			
					05.520 CO 45	FIRETOWER RD			
					05.635	DRAINAGE STRUC #07104X0			
					05.820 CO 52	BARNES CORNER RD			
					05.820 CO715	LIBERTY GROVE RD			
					05.820	TRAFFIC SIGNAL			
					05.823	DRAINAGE STRUC #07105X0			
					06.360 CO478	THRUWAY DR			
					06.415	KITTY LN			
					06.620 CO360	WYATT LA			
					06.620 OP147	WYATT LA			
		ROUNDAABOUT			07.351				
					07.351	BEGIN ROUNDAABOUT			
					07.360 MD273	RISING SUN RD			
					07.360	ROUNDAABOUT			
		NONE (UNDIV)			07.385				
					07.385	END ROUNDAABOUT			
					07.420	SPEED LIMIT 45 MPH			
					07.790 CO 36	PEARL ST			
					07.820	SPUR FR US 1			
					07.830	SPUR TO US 1			
					07.850 US 1	RISING SUN BYPASS			
					07.850 CO 25	SLICERS MILL RD (AHEAD)			
					07.850	STOP SIGN			

*A,B = UNIMPROVED; C = GRADED & DRAINED; D,E = SOIL, GRAVEL, STONE; F,G = LOW TYPE BITUMINOUS
H,I = HIGH TYPE BITUMINOUS; J = CONCRETE; K = BRICK; L = BLOCK

STATE HIGHWAY ADMINISTRATION OF MARYLAND
HIGHWAY INFORMATION SERVICES DIVISION
DATA SUPPORT GROUP

STATE HIGHWAY LOCATION REFERENCE

COUNTY: CECIL
DISTRICT: 2
DATE: 12/31/14

ROUTE NUMBER: MD 277
INVENTORY DIRECTION: EAST
ROUTE NAME: ELK MILLS RD

STATE SYSTEM	FUNCTIONAL CLASS	MEDIAN TYPE	ACCESS CONTROL	NHS	MILEPOINT	MILEPOINT DESCRIPTION	MARKED LANES	SURFACE WIDTH/TYPE*	AADT
STATE SECONDARY	R URB COLL	NONE (UNDIV)	NONE	NOT NHS	00.000		2	20I	3,602
					00.000	CO181 ELK MILLS RD (BACK)			
					00.049	ENT TO ELK MILLS COMMUNITY PARK			
					00.162	CO1083 SUNBURST DR			
					00.240	FRAME ROW LA			
					00.370	KNOB HILL RD			
					00.450	R/R #CSX 140 774 J			
					00.490	OP 38 WRIGHT AVE			
					00.512	ELK MILLS POST OFFICE 21920			
					00.540	OP 39 BALDWIN CHURCH RD			
					00.548	BALDWIN U.M.C.			
					00.710	BEGIN BRIDGE			
					00.720	STRUC #7045 BIG ELK CREEK			
					00.740	END BRIDGE			
					00.920		2	22I	
					00.950	SPEED LIMIT 30 MPH			
					00.963	REYNOLDS DR			
					01.010	CO787 CECIL MANOR SCHOOL RD			
					01.080		2	24I	
					01.190				7,032
NAME: FLETCHWOOD RD					01.190	MD316 APPLETON RD			
					01.190	CO144 APPLETON RD			
					01.190	STOP SIGN			
					01.310	CO610 OAKRIDGE CT			
					01.410	ATR STATION # 88			
		PAINTED			01.444				
		NONE (UNDIV)			01.490				
					01.490	CO1069 OAKMONT DR			
		PAINTED			01.544				
		NONE (UNDIV)			01.596				
					01.670	CO846 WINCHESTER DR			
					01.670	OP623 WINCHESTER RD			
					01.950	CO241 CHESTNUT DR			
					02.063	SPEED LIMIT 30 MPH			
					02.120	CO239 WALNUT DR			

*A,B = UNIMPROVED; C = GRADED & DRAINED; D,E = SOIL, GRAVEL, STONE; F,G = LOW TYPE BITUMINOUS
H,I = HIGH TYPE BITUMINOUS; J = CONCRETE; K = BRICK; L = BLOCK

STATE HIGHWAY LOCATION REFERENCE

COUNTY: CECIL
DISTRICT: 2
DATE: 12/31/14

ROUTE NUMBER: MD 277 CONTINUED

INVENTORY DIRECTION: EAST

ROUTE NAME: FLETCHWOOD RD

STATE SYSTEM	FUNCTIONAL CLASS	MEDIAN TYPE	ACCESS CONTROL	NHS	MILEPOINT	MILEPOINT DESCRIPTION	MARKED LANES	SURFACE WIDTH/TYPE*	AADT
STATE SECONDARY	R URB COLL	PAINTED	NONE	NOT NHS	02.140		2	24I	7,032
		NONE (UNDIV)			02.180				
		CENTER TLA (UNDIV)			02.230	CO236 PEACH RD			
		NONE (UNDIV)			02.265				
		PAINTED			02.338				
					02.370				
		NONE (UNDIV)			02.370	CO993 PERSIMMON LA			
					02.400				
					02.480	SPUR FR MD 279			
					02.510	MD279 ELKTON RD			
					02.510	STONE GATE BLVD (AHEAD)			
					02.510	TRAFFIC SIGNAL			

ROUTE NUMBER: MD 279

INVENTORY DIRECTION: NORTH

ROUTE NAME: ELKTON RD

STATE SYSTEM	FUNCTIONAL CLASS	MEDIAN TYPE	ACCESS CONTROL	NHS	MILEPOINT	MILEPOINT DESCRIPTION	MARKED LANES	SURFACE WIDTH/TYPE*	AADT
STATE SECONDARY	R URB OPA	CURBED	PARTIAL	NHS	00.000		3	36I	12,182
					00.000	MD 7C E OLD PHILADELPHIA RD (BACK)			
					00.000	US 40 PULASKI HWY			
					00.000	TRAFFIC SIGNAL			
		UNPROTECTED			00.040				
					00.040	SPUR FR US 40 - SP64			
					00.050	SPUR TO US 40 - SP65			
					00.079		2	40I	
					00.150	SPEED LIMIT 50 MPH			
		PAINTED			00.160		2	24I	
		NONE (UNDIV)			00.170				
					00.225		2	30I	
					00.235		2	24I	
					00.280	YMCA BLVD			
					00.390		2	24J	
					00.390	BEGIN BRIDGE			
					00.410	IN CORP LMTS ELKTON			

U

*A,B = UNIMPROVED; C = GRADED & DRAINED; D,E = SOIL, GRAVEL, STONE; F,G = LOW TYPE BITUMINOUS
H,I = HIGH TYPE BITUMINOUS; J = CONCRETE; K = BRICK; L = BLOCK

STATE HIGHWAY ADMINISTRATION OF MARYLAND
HIGHWAY INFORMATION SERVICES DIVISION
DATA SUPPORT GROUP

STATE HIGHWAY LOCATION REFERENCE

COUNTY: CECIL
DISTRICT: 2
DATE: 12/31/14

ROUTE NUMBER: MD 279 CONTINUED
INVENTORY DIRECTION: NORTH
ROUTE NAME: ELKTON RD

STATE SYSTEM	FUNCTIONAL CLASS	MEDIAN TYPE	ACCESS CONTROL	NHS	MILEPOINT	MILEPOINT DESCRIPTION	MARKED LANES	SURFACE WIDTH/TYPE*	AADT
STATE SECONDARY	U URB OPA	NONE (UNDIV)	PARTIAL	NHS	00.410	STRUC #7043 LITTLE ELK CREEK	2	24J	12,182
					00.420		2	24I	
					00.420	END BRIDGE			
					00.600				8,922
					00.600 MD545	BLUE BALL RD			
					00.600	TRAFFIC SIGNAL			
					00.970	SPEED LIMIT 40 MPH			
		PAINTED			01.060				
		UNPROTECTED			01.100		2	36I	
					01.130		2	24I	
STATE PRIMARY		NONE (UNDIV)			01.180				12,872
NAME: NEWARK AVE					01.180 MD213	N BRIDGE ST			
					01.180	TRAFFIC SIGNAL			
					01.190	SPUR TO MD 213 - SP61			
		CENTER TLA (UNDIV)			01.230		2	28I	
					01.282		2	24I	
					01.285	SINGERLY FIRE COMPANY			
					01.360 MU285	GILPIN AVE			
					01.440	GILPIN MANOR ELEMENTARY SCHOOL			
					01.510 MU325	JAMES ST			
		PAINTED			01.650				
	R	CURBED			01.700				
NAME: ELKTON RD					01.700 MD268	NORTH ST			
					01.700 CO220	WALNUT LA			
					01.700	OUT CORP LMTS ELKTON			
					01.700	TRAFFIC SIGNAL			
					01.720	SPUR FR MD 268 - SP36			
					01.730		2	22J	
					01.730	BEGIN BRIDGE			
					01.740	STRUC #7048 BIG ELK CREEK			
					01.760		2	24I	
					01.760	END BRIDGE			
					01.790	SPUR FR MD 316 - SP63			
	URB FRWY EXPWY	PAINTED			01.800		3	34I	12,722
					01.800 MD316	APPLETON RD			

*A,B = UNIMPROVED; C = GRADED & DRAINED; D,E = SOIL, GRAVEL, STONE; F,G = LOW TYPE BITUMINOUS
H,I = HIGH TYPE BITUMINOUS; J = CONCRETE; K = BRICK; L = BLOCK

STATE HIGHWAY ADMINISTRATION OF MARYLAND
HIGHWAY INFORMATION SERVICES DIVISION
DATA SUPPORT GROUP

STATE HIGHWAY LOCATION REFERENCE

COUNTY: CECIL
DISTRICT: 2
DATE: 12/31/14

ROUTE NUMBER: MD 279 CONTINUED
INVENTORY DIRECTION: NORTH
ROUTE NAME: ELKTON RD

STATE SYSTEM	FUNCTIONAL CLASS	MEDIAN TYPE	ACCESS CONTROL	NHS	MILEPOINT	MILEPOINT DESCRIPTION	MARKED LANES	SURFACE WIDTH/TYPE*	AADT
STATE PRIMARY	R URB FRWY EXPWY	PAINTED	PARTIAL	NHS	01.810		3	34I	12,722
		NONE (UNDIV)			01.810	SPUR TO MD 316 - SP62			
					01.830		4	48I	
		PAINTED			01.950	STRUC #7022 BIG ELK CREEK			
					01.980				
		UNPROTECTED			02.000	SPEED LIMIT 50 MPH			
					02.036				
					02.640	STRUC #7039 BIG ELK CREEK			
					02.850	CROSSOVER			
					03.100	CELL TOWER			
	U				03.110	IN CORP LMTS ELKTON			
	R				03.160	OUT CORP LMTS ELKTON			
	U				03.370		4	58I	
					03.370 MU 25	BELLE HILL RD			
					03.370	IN CORP LMTS ELKTON			
					03.370	TRAFFIC SIGNAL			
	R				03.420	OUT CORP LMTS ELKTON			
					03.490		4	48I	
		POSITIVE BARRIER			03.560				
					03.560 RP 95- 6	RAMP 6 FR IS 95 EB TO MD 279 SB			
					03.610 RP 95- 4	RAMP 4 FR MD 279 NB TO IS 95 EB			
		UNPROTECTED			03.630				
					03.710 RP 95- 5	RAMP 5 FR MD 279 SB TO RAMP 9 (TO IS 95)			
		POSITIVE BARRIER			03.730				
					03.740 RP 95- 3	RAMP 3 FR RAMP 9 (FR IS 95) TO MD 279 NB			
					03.790 RP 95- 9	RAMP 9 FR IS 95 NB TO IS 95 NB			
STATE SECONDARY					03.810				24,582
					03.810	STRUC #CEXA89			
					03.810	EXIT #109			
					03.810 IS 95	J F K MEMORIAL HWY			
					03.830 RP 95-10	RAMP 10 FR IS 95 SB TO IS 95 SB			
					03.840 RP 95- 7	RAMP 7 FR RAMP 10 (FR IS95) TO MD 279 SB			
		UNPROTECTED			03.850				

*A,B = UNIMPROVED; C = GRADED & DRAINED; D,E = SOIL, GRAVEL, STONE; F,G = LOW TYPE BITUMINOUS
H,I = HIGH TYPE BITUMINOUS; J = CONCRETE; K = BRICK; L = BLOCK

STATE HIGHWAY LOCATION REFERENCE

COUNTY: CECIL
DISTRICT: 2
DATE: 12/31/14

ROUTE NUMBER: MD 279 CONTINUED
INVENTORY DIRECTION: NORTH
ROUTE NAME: ELKTON RD

STATE SYSTEM	FUNCTIONAL CLASS	MEDIAN TYPE	ACCESS CONTROL	NHS	MILEPOINT	MILEPOINT DESCRIPTION	MARKED LANES	SURFACE WIDTH/TYPE*	AADT
STATE SECONDARY	R URB FRWY EXPWY	UNPROTECTED	PARTIAL	NHS	03.890 RP 95- 1	RAMP 1 FR MD 279 NB TO RAMP 10 (TO IS95)	4	48I	24,582
		POSITIVE BARRIER			04.050				
					04.050 RP 95- 2	RAMP 2 FR IS 95 WB TO MD 279 NB			
					04.080 RP 95- 8	RAMP 8 FR MD 279 SB TO IS 95 WB			
		UNPROTECTED			04.130				
	URB OPA		NONE		04.220				
					04.220	AIRPORT RD			
					04.220	TRAFFIC SIGNAL			
					04.240				
					04.410 CO1076	PERFORMANCE DR			
					04.410	DIRECTIONAL CROSSOVER			
					04.632	RADIO/CELL TOWER			
					04.700 CO234	IRON HILL RD			
					04.700	CROSSOVER			
					04.910 MD277	FLETCHWOOD RD			
					04.910	STONE GATE BLVD			
					04.910	TRAFFIC SIGNAL			
					04.910	CROSSOVER			
					04.940	SPUR TO MD 277 - SP30			
					04.950	DELAWARE ST/L			

ROUTE NUMBER: MD 281
INVENTORY DIRECTION: EAST
ROUTE NAME: E MAIN ST

STATE SYSTEM	FUNCTIONAL CLASS	MEDIAN TYPE	ACCESS CONTROL	NHS	MILEPOINT	MILEPOINT DESCRIPTION	MARKED LANES	SURFACE WIDTH/TYPE*	AADT
STATE SECONDARY	U URB MINOR ART	NONE (UNDIV)	NONE	NOT NHS	00.000		2	22I	6,390
					00.000 MD 7D	DELAWARE AVE			
					00.000	TRAFFIC SIGNAL			
					00.020		2	30I	
					00.050	SPEED LIMIT 25 MPH			
					00.100 MU290	HERMITAGE DR			
					00.240		2	24I	
					00.370	BEGIN BRIDGE			

*A,B = UNIMPROVED; C = GRADED & DRAINED; D,E = SOIL, GRAVEL, STONE; F,G = LOW TYPE BITUMINOUS
H,I = HIGH TYPE BITUMINOUS; J = CONCRETE; K = BRICK; L = BLOCK

STATE HIGHWAY LOCATION REFERENCE

COUNTY: CECIL
DISTRICT: 2
DATE: 12/31/14

ROUTE NUMBER: MD 281 CONTINUED

INVENTORY DIRECTION: EAST

ROUTE NAME: RED HILL RD

STATE SYSTEM	FUNCTIONAL CLASS	MEDIAN TYPE	ACCESS CONTROL	NHS	MILEPOINT	MILEPOINT DESCRIPTION	MARKED LANES	SURFACE WIDTH/TYPE*	AADT
STATE SECONDARY	R URB MINOR ART	NONE (UNDIV)	NONE	NOT NHS	00.390		2	24J	6,390
					00.390	STRUC #7060 BIG ELK CREEK			
					00.390	OUT CORP LMTS ELKTON			
					00.410		2	24I	
					00.410	END BRIDGE			
					00.460	SPEED LIMIT 40 MPH			
					00.470 OP142	COX LA			
					00.540 OP143	NO NAME			
					00.630	SPEED LIMIT 50 MPH			
					00.730	WARBURTON HILL			
		PAINTED			00.930				
		NONE (UNDIV)			01.000				
					01.000	BEN BLVD			
		PAINTED			01.050				
					01.100	HARPER LA			
		NONE (UNDIV)			01.124				
					01.170 MU478	PATRIOTS WAY			
					01.370 MU710	CHERRY TREE LA			
					01.490 CO224	MUDDY LA			
					01.780 MD781	DELANCY RD			
					01.780	TRAFFIC SIGNAL			
					02.120	DELAWARE ST/L			

ROUTE NUMBER: MD 282

INVENTORY DIRECTION: EAST

ROUTE NAME: CRYSTAL BEACH RD

STATE SYSTEM	FUNCTIONAL CLASS	MEDIAN TYPE	ACCESS CONTROL	NHS	MILEPOINT	MILEPOINT DESCRIPTION	MARKED LANES	SURFACE WIDTH/TYPE*	AADT
STATE SECONDARY	R RUR LOCAL	NONE (UNDIV)	NONE	NOT NHS	00.000		2	24I	2,412
					00.000 CO636	CRYSTAL BEACH RD (BACK)			
					00.000 CO314	WHITE CRYSTAL BEACH RD			
	RUR MAJ COLL				00.140				
					00.140 OP775	ELKVIEW SHORES RD			
					00.250	SPEED LIMIT 50 MPH			
					00.570 CO302	CABIN JOHN RD			

*A,B = UNIMPROVED; C = GRADED & DRAINED; D,E = SOIL, GRAVEL, STONE; F,G = LOW TYPE BITUMINOUS
H,I = HIGH TYPE BITUMINOUS; J = CONCRETE; K = BRICK; L = BLOCK

STATE HIGHWAY LOCATION REFERENCE

COUNTY: CECIL
DISTRICT: 2
DATE: 12/31/14

ROUTE NUMBER: MD 282 CONTINUED

INVENTORY DIRECTION: EAST

ROUTE NAME: CRYSTAL BEACH RD

STATE SYSTEM	FUNCTIONAL CLASS	MEDIAN TYPE	ACCESS CONTROL	NHS	MILEPOINT	MILEPOINT DESCRIPTION	MARKED LANES	SURFACE WIDTH/TYPE*	AADT
STATE SECONDARY	R RUR MAJ COLL	NONE (UNDIV)	NONE	NOT NHS	01.110 CO815	PEARCE CREEK DR	2	24I	2,412
					01.860 CO301	PINEWOOD RD			
					02.440 CO312	STEMMERS RUN RD			
					02.490	SPEED LIMIT 50 MPH			
					02.890 CO591	OLD CRYSTAL BEACH RD			
					03.143	SPEED LIMIT 40 MPH			
					03.210 CO295	GLEBE RD			
					03.360 CO591	OLD CRYSTAL BEACH RD			
					03.823	SPEED LIMIT 30 MPH			
					03.840 CO590	PEDDLERS LA			
					04.059	SPEED LIMIT 40 MPH			
		PAINTED			04.190				
		NONE (UNDIV)			04.300				
					04.300 CO566	GROVE NECK RD SPUR B			
		PAINTED			04.351				
					04.400 CO565	GROVE NECK RD SPUR A			
					04.434	SPEED LIMIT 50 MPH			
		NONE (UNDIV)			04.461				
					04.506	FRISBYS PRIME CHOICE LN			
					05.460 CO304	NEW CUT RD			
					05.510 CO299	NEW CUT RD			
					06.188	SIGN: WELCOME TO CECILTON			
					06.200	SPEED LIMIT 25 MPH			
NAME: MAIN ST	U				06.270	IN CORP LMTS CECILTON			
					06.287	CECILTON ELEMENTARY SCHOOL			
					06.320		2	22I	
					06.320 MU 60	WATER ST			
					06.480 MU 50	RICKARDS ST			
					06.490	ZION U.M.C.			
					06.510	CECILTON/ZION CEMETERY			
					06.590 MU 70	WILSON ST			
					06.623	CECILTON POST OFFICE 21913			
					06.650	CECILTON TOWN OFFICE			
					06.700		2	24I	
					06.700 MD213	N BOHEMIA AVE			

*A,B = UNIMPROVED; C = GRADED & DRAINED; D,E = SOIL,GRAVEL,STONE; F,G = LOW TYPE BITUMINOUS
H,I = HIGH TYPE BITUMINOUS; J = CONCRETE; K= BRICK; L = BLOCK

STATE HIGHWAY LOCATION REFERENCE

COUNTY: CECIL
DISTRICT: 2
DATE: 12/31/14

ROUTE NUMBER: MD 282 CONTINUED

INVENTORY DIRECTION: EAST

ROUTE NAME: MAIN ST

STATE SYSTEM	FUNCTIONAL CLASS	MEDIAN TYPE	ACCESS CONTROL	NHS	MILEPOINT	MILEPOINT DESCRIPTION	MARKED LANES	SURFACE WIDTH/TYPE*	AADT
STATE SECONDARY	U RUR MAJ COLL	NONE (UNDIV)	NONE	NOT NHS	06.700	TRAFFIC SIGNAL	2	24I	2,412
					06.880 MU 20	CENTER ST			
					06.990 OP635	ELIZABETH WAY			
					07.136	SPEED LIMIT 40 MPH			
					07.144	CECILTON PARK			
					07.178	SIGN: WELCOME TO CECILTON			
NAME: CECILTON WARWICK RD	R				07.200	OUT CORP LMTS CECILTON			
					07.332	SPEED LIMIT 50 MPH			
					07.930	ENT TO SHA WARDS HILL YARD			
					07.960 CO329	WARDS HILL RD			
					08.110	CECILTON MANOR			
					08.400 CO319	CHRISTOPHER RD			
					08.950 CO320	WORSELL MANOR RD			
					10.565	DRAINAGE STRUC #07107X0			
					11.140	DRAINAGE STRUC #07108X0			
					11.440 CO327	SASSAFRAS RD			
					11.615	SIGN: WARWICK			
					11.700	SPEED LIMIT 30 MPH			
					11.860 CO321	CHURCH RD			
					11.916	WARWICK POST OFFICE 21912			
					12.030 CO1005	CEMETARY LA			
					12.053	MT. OLIVET U.M.C.			
					12.100 CO556	WILSON ST			
					12.100 CO435	WATER ST			
					12.260		2	22I	
					12.300	SPEED LIMIT 40 MPH			
					12.430	DELAWARE ST/L			

ROUTE NUMBER: MD 284

INVENTORY DIRECTION: NORTH

ROUTE NAME: HEMPHILL ST

STATE SYSTEM	FUNCTIONAL CLASS	MEDIAN TYPE	ACCESS CONTROL	NHS	MILEPOINT	MILEPOINT DESCRIPTION	MARKED LANES	SURFACE WIDTH/TYPE*	AADT
STATE SECONDARY	U URB COLL	NONE (UNDIV)	NONE	NOT NHS	00.000		2	20I	1,060

*A,B = UNIMPROVED; C = GRADED & DRAINED; D,E = SOIL, GRAVEL, STONE; F,G = LOW TYPE BITUMINOUS
H,I = HIGH TYPE BITUMINOUS; J = CONCRETE; K = BRICK; L = BLOCK

STATE HIGHWAY ADMINISTRATION OF MARYLAND
HIGHWAY INFORMATION SERVICES DIVISION
DATA SUPPORT GROUP

STATE HIGHWAY LOCATION REFERENCE

COUNTY: CECIL
DISTRICT: 2
DATE: 12/31/14

ROUTE NUMBER: MD 284 CONTINUED

INVENTORY DIRECTION: NORTH

ROUTE NAME: HEMPHILL ST

STATE SYSTEM	FUNCTIONAL CLASS	MEDIAN TYPE	ACCESS CONTROL	NHS	MILEPOINT	MILEPOINT DESCRIPTION	MARKED LANES	SURFACE WIDTH/TYPE*	AADT
STATE SECONDARY	U URB COLL	NONE (UNDIV)	NONE	NOT NHS	00.000 MD285	BIDDLE ST	2	20I	1,060
					00.000	STOP SIGN			
					00.030 MU8020	ALLEY #2			
					00.040	SPEED LIMIT 25 MPH			
					00.060 MU 50	CECIL ST			
					00.120 MU 90	MOSS ST			
					00.130	GRAYSON AVE			
	R				00.220	OUT CORP LMTS CHESAPEAKE CITY			
					00.250 MD285	LOCK ST			
					00.250	STOP SIGN			

ROUTE NUMBER: MD 285

INVENTORY DIRECTION: EAST

ROUTE NAME: LOCK ST

STATE SYSTEM	FUNCTIONAL CLASS	MEDIAN TYPE	ACCESS CONTROL	NHS	MILEPOINT	MILEPOINT DESCRIPTION	MARKED LANES	SURFACE WIDTH/TYPE*	AADT
STATE SECONDARY	R RUR MAJ COLL	CURBED	NONE	NOT NHS	00.000		2	30I	885
					00.000 MD213	AUGUSTINE HERMAN HWY			
					00.000	STOP SIGN			
					00.010	SPUR FR MD 213 - SP27			
					00.010	SPUR TO MD 213 - SP14			
		NONE (UNDIV)			00.030		2	26I	
					00.150		2	22I	
					00.150 CO516	HEMPHILL ST			
					00.230	SPEED LIMIT 25 MPH			
	URB LOCAL				00.290				
					00.290 MD284	HEMPHILL ST			
					00.330		2	20I	
	U				00.350	IN CORP LMTS CHESAPEAKE CITY			
					00.440		2	32I	
					00.440 MU 90	MOSS ST			
					00.454	CHESAPEAKE CITY SUBSTATION #313			
					00.510	CHESAPEAKE CITY VOL. FIRE STA. #2			
					00.520 MU 50	CECIL ST			
					00.570		2	34I	

*A,B = UNIMPROVED; C = GRADED & DRAINED; D,E = SOIL, GRAVEL, STONE; F,G = LOW TYPE BITUMINOUS
H,I = HIGH TYPE BITUMINOUS; J = CONCRETE; K = BRICK; L = BLOCK

STATE HIGHWAY LOCATION REFERENCE

COUNTY: CECIL
DISTRICT: 2
DATE: 12/31/14

ROUTE NUMBER: MD 285 CONTINUED

INVENTORY DIRECTION: EAST

ROUTE NAME: BIDDLE ST

STATE SYSTEM	FUNCTIONAL CLASS	MEDIAN TYPE	ACCESS CONTROL	NHS	MILEPOINT	MILEPOINT DESCRIPTION	MARKED LANES	SURFACE WIDTH/TYPE*	AADT
STATE SECONDARY	U URB LOCAL	NONE (UNDIV)	NONE	NOT NHS	00.570 MD537B	LOCK ST	2	34I	885
					00.570 MU 30	BIDDLE ST			
					00.620 MU8020	ALLEY #2			
	URB COLL				00.760		2	32I	
					00.760 MD284	HEMPHILL ST			
					00.850		2	38I	
					00.850 MU120	UNION ST			
					01.010		2	18I	
					01.010 MU8020	ALLEY #2			
					01.010 MU 80	LEWIS ST			
	R				01.260	OUT CORP LMTS CHESAPEAKE CITY			
					01.340	SPEED LIMIT 40 MPH			
					01.420	FOARD LA			
					02.100 CO280	KNIGHTS CORNER RD			
					02.430	DELAWARE ST/L			

ROUTE NUMBER: MD 286

INVENTORY DIRECTION: EAST

ROUTE NAME: 2ND ST

STATE SYSTEM	FUNCTIONAL CLASS	MEDIAN TYPE	ACCESS CONTROL	NHS	MILEPOINT	MILEPOINT DESCRIPTION	MARKED LANES	SURFACE WIDTH/TYPE*	AADT
STATE SECONDARY	U URB MIN COLL	NONE (UNDIV)	NONE	NOT NHS	00.000		2	30I	1,372
					00.000 MU9020	2ND ST (BACK)			
					00.000 MD537C	GEORGE ST			
					00.000	STOP SIGN			
					00.010	SPEED LIMIT 25 MPH			
					00.020 MU130	WILLIAMS ST			
					00.050		2	20I	
NAME: BETHEL RD					00.050 MU 40	BOHEMIA AVE			
					00.050	STOP SIGN			
					00.090	SMITHERS ALLEY			
					00.110 MU 65	FERRY SLIP RD			
					00.210		2	18I	
					00.210 MU100	MT NEBO RD			
					00.305	SPEED LIMIT 25 MPH			

*A,B = UNIMPROVED; C = GRADED & DRAINED; D,E = SOIL, GRAVEL, STONE; F,G = LOW TYPE BITUMINOUS
H,I = HIGH TYPE BITUMINOUS; J = CONCRETE; K = BRICK; L = BLOCK

STATE HIGHWAY LOCATION REFERENCE

COUNTY: CECIL
DISTRICT: 2
DATE: 12/31/14

ROUTE NUMBER: MD 286 CONTINUED

INVENTORY DIRECTION: EAST

ROUTE NAME: BETHEL RD

STATE SYSTEM	FUNCTIONAL CLASS	MEDIAN TYPE	ACCESS CONTROL	NHS	MILEPOINT	MILEPOINT DESCRIPTION	MARKED LANES	SURFACE WIDTH/TYPE*	AADT
STATE SECONDARY	R URB MIN COLL	NONE (UNDIV)	NONE	NOT NHS	00.320	OUT CORP LMTS CHESAPEAKE CITY	2	18I	1,372
	U				00.410	STRUC #7053 BACK CREEK			
					00.460	IN CORP LMTS CHESAPEAKE CITY			
					00.470	ENT TO C&D CANAL MUSEUM			
	R RUR MINOR COLL				00.490				
					00.490	OUT CORP LMTS CHESAPEAKE CITY			
					00.540	SPEED LIMIT 40 MPH			
					00.540	PICNIC AREA			
					01.840 CO317	OLD TELEGRAPH RD			
					01.840 CO717	BETHEL CEMETERY RD			
					02.082	DRAINAGE STRUC #07109X0			
					02.090	DELAWARE ST/L			

ROUTE NUMBER: MD 299

INVENTORY DIRECTION: NORTH

ROUTE NAME: MASSEY SASSAFRAS RD

STATE SYSTEM	FUNCTIONAL CLASS	MEDIAN TYPE	ACCESS CONTROL	NHS	MILEPOINT	MILEPOINT DESCRIPTION	MARKED LANES	SURFACE WIDTH/TYPE*	AADT
STATE SECONDARY	R RUR MINOR COLL	NONE (UNDIV)	NONE	NOT NHS	00.000		2	22I	754
					00.000	KENT CO/L			
					00.000	STRUC #14016 SASSAFRAS RIVER			
					00.030		2	22I	
					00.030	END BRIDGE			
					00.440		2	30I	
					00.440 CO333	EDGAR PRICE RD			
					00.490 US301	BLUE STAR MEMORIAL HWY			
					00.490 CO327	SASSAFRAS RD (AHEAD)			
					00.490	STOP SIGN			

ROUTE NUMBER: MD 310

INVENTORY DIRECTION: EAST

ROUTE NAME: CAYOTS CORNER RD

STATE SYSTEM	FUNCTIONAL CLASS	MEDIAN TYPE	ACCESS CONTROL	NHS	MILEPOINT	MILEPOINT DESCRIPTION	MARKED LANES	SURFACE WIDTH/TYPE*	AADT
STATE SECONDARY	R RUR MINOR COLL	NONE (UNDIV)	NONE	NOT NHS	00.000		2	20I	1,435

*A,B = UNIMPROVED; C = GRADED & DRAINED; D,E = SOIL, GRAVEL, STONE; F,G = LOW TYPE BITUMINOUS
H,I = HIGH TYPE BITUMINOUS; J = CONCRETE; K = BRICK; L = BLOCK

STATE HIGHWAY LOCATION REFERENCE

COUNTY: CECIL
DISTRICT: 2
DATE: 12/31/14

ROUTE NUMBER: MD 310 CONTINUED

INVENTORY DIRECTION: EAST

ROUTE NAME: CAYOTS CORNER RD

STATE SYSTEM	FUNCTIONAL CLASS	MEDIAN TYPE	ACCESS CONTROL	NHS	MILEPOINT	MILEPOINT DESCRIPTION	MARKED LANES	SURFACE WIDTH/TYPE*	AADT
STATE SECONDARY	R RUR MINOR COLL	NONE (UNDIV)	NONE	NOT NHS	00.000 CO291	TOWN POINT RD (BACK)	2	20I	1,435
					00.000 MD213	AUGUSTINE HERMAN HWY			
					00.000	TRAFFIC SIGNAL			
					00.070	SPEED LIMIT 40 MPH			
					00.220	SPUR FR CAYOTS CORNER RD SPUR			
					00.250 CO567	CAYOTS CORNER RD SPUR			
					00.390	LANBORN LN			
					00.935	DRAINAGE			
					01.000	WINFIELDS WAY			
					01.177	DRAINAGE			
					01.551	WINFIELDS WAY			
					01.640	PENOWA FARM LA			
					01.759	DRAINAGE			
					01.884	STANDARD BRED WAY			
					02.160 MD342	ST AUGUSTINE RD			
					02.160 CO434	MITTON RD			
					02.190		2	24I	
					02.700 CO316	ST AUGUSTINE RD S			
					03.870		2	22I	
					03.870 CO317	OLD TELEGRAPH RD			
					03.960	DELAWARE ST/L			

ROUTE NUMBER: MD 316

INVENTORY DIRECTION: NORTH

ROUTE NAME: APPLETON RD

STATE SYSTEM	FUNCTIONAL CLASS	MEDIAN TYPE	ACCESS CONTROL	NHS	MILEPOINT	MILEPOINT DESCRIPTION	MARKED LANES	SURFACE WIDTH/TYPE*	AADT
STATE SECONDARY	R URB MINOR ART	NONE (UNDIV)	NONE	NOT NHS	00.000		2	22I	3,622
					00.000 MD279	ELKTON RD			
					00.000	STOP SIGN			
					00.010	SPUR TO MD 279			
					00.010	SPUR FR MD 279			
					00.060	SPEED LIMIT 30 MPH			
					00.200 CO383	RIVERSIDE DR			
					00.240	STRUC #7047 BIG ELK CREEK			

*A,B = UNIMPROVED; C = GRADED & DRAINED; D,E = SOIL, GRAVEL, STONE; F,G = LOW TYPE BITUMINOUS
H,I = HIGH TYPE BITUMINOUS; J = CONCRETE; K = BRICK; L = BLOCK

STATE HIGHWAY LOCATION REFERENCE

COUNTY: CECIL
DISTRICT: 2
DATE: 12/31/14

ROUTE NUMBER: MD 316 CONTINUED

INVENTORY DIRECTION: NORTH

ROUTE NAME: APPLETON RD

STATE SYSTEM	FUNCTIONAL CLASS	MEDIAN TYPE	ACCESS CONTROL	NHS	MILEPOINT	MILEPOINT DESCRIPTION	MARKED LANES	SURFACE WIDTH/TYPE*	AADT
STATE SECONDARY	R URB MINOR ART	NONE (UNDIV)	NONE	NOT NHS	00.360	ELKTON CHRISTIAN ACADEMY	2	22I	3,622
					00.560	STRUC #7046 BIG ELK CREEK			
					00.600 CO192	RICKETTS MILL RD			
					00.700 CO393	COUNTRY LA			
					00.830	BELLE HILL LA			
					01.060				4,432
					01.060 CO588	BELLE HILL RD			
					01.130	SPEED LIMIT 40 MPH			
					01.457	DRAINAGE STRUC #07008X0			
					01.520 CO243	FEEDER RD			
					01.570		2	24I	
					01.570 OP221	DIXON LA			
					01.680		2	24J	
					01.680	BEGIN BRIDGE			
					01.700	STRUC #CEXA83			
					01.700 IS 95	J F K MEMORIAL HWY			
					01.730		2	24I	
					01.730	END BRIDGE			
					01.880		2	22I	
					01.924	DRAINAGE STRUC #07111X0			
		PAINTED			02.070		2	24I	
		NONE (UNDIV)			02.190				
		PAINTED			02.270				
		NONE (UNDIV)			02.310				
					02.320		2	22I	
					02.623	APPLETON SUBSTATION			
					02.670 MD277	FLETCHWOOD RD			
					02.670 CO144	APPLETON RD (AHEAD)			
					02.670	STOP SIGN			

ROUTE NUMBER: MD 327

INVENTORY DIRECTION: EAST

ROUTE NAME: IKEA WAY

STATE SYSTEM	FUNCTIONAL CLASS	MEDIAN TYPE	ACCESS CONTROL	NHS	MILEPOINT	MILEPOINT DESCRIPTION	MARKED LANES	SURFACE WIDTH/TYPE*	AADT
--------------	------------------	-------------	----------------	-----	-----------	-----------------------	--------------	---------------------	------

*A,B = UNIMPROVED; C = GRADED & DRAINED; D,E = SOIL, GRAVEL, STONE; F,G = LOW TYPE BITUMINOUS
H,I = HIGH TYPE BITUMINOUS; J = CONCRETE; K = BRICK; L = BLOCK

STATE HIGHWAY LOCATION REFERENCE

COUNTY: CECIL
DISTRICT: 2
DATE: 12/31/14

ROUTE NUMBER: MD 327 CONTINUED

INVENTORY DIRECTION: EAST

ROUTE NAME: IKEA WAY

STATE SYSTEM	FUNCTIONAL CLASS	MEDIAN TYPE	ACCESS CONTROL	NHS	MILEPOINT	MILEPOINT DESCRIPTION	MARKED LANES	SURFACE WIDTH/TYPE*	AADT
STATE SECONDARY	U URB LOCAL	NONE (UNDIV)	NONE	NOT NHS	00.000		2	22I	495
					00.000 MD 7B	BROAD ST			
					00.000	STOP SIGN			
					00.078	SPEED LIMIT 40 MPH			
					00.150		2	22J	
					00.150	BEGIN BRIDGE			
					00.170	R/R #ATK 530 723 B			
					00.170	STRUC #0705900			
					00.200	R/R #ATK 530 169 M			
					00.210		2	22I	
					00.210	END BRIDGE			
					00.360 MU240	MARION TAPP PKWY			
					00.360 OP753	IKEA WAY (AHEAD)			
					00.360	SIGN: END STATE MAINTENANCE			

ROUTE NUMBER: MD 342

INVENTORY DIRECTION: NORTH

ROUTE NAME: ST AUGUSTINE RD

STATE SYSTEM	FUNCTIONAL CLASS	MEDIAN TYPE	ACCESS CONTROL	NHS	MILEPOINT	MILEPOINT DESCRIPTION	MARKED LANES	SURFACE WIDTH/TYPE*	AADT
STATE SECONDARY	R RUR LOCAL	NONE (UNDIV)	NONE	NOT NHS	00.000		2	20I	1,111
					00.000 CO434	MITTON RD (BACK)			
					00.000 MD310	CAYOTS CORNER RD			
					00.000	STOP SIGN			
					00.112	YEARLING ROW			
					00.132	SPEED LIMIT 35 MPH			
					01.077	FOX VALLEY RD			
					01.300	DRAINAGE			
					01.450 CO966	WILMON ST			
					01.610 OP674	MESSICK DR			
	URB LOCAL				02.588				
	U				02.690	IN CORP LMITS CHESAPEAKE CITY			
					02.710 MU 75	ILER LA			
					02.740 MD537D	NO NAME			
					02.794	DRAINAGE STRUC #07110X0			

*A,B = UNIMPROVED; C = GRADED & DRAINED; D,E = SOIL, GRAVEL, STONE; F,G = LOW TYPE BITUMINOUS
H,I = HIGH TYPE BITUMINOUS; J = CONCRETE; K = BRICK; L = BLOCK

STATE HIGHWAY LOCATION REFERENCE

COUNTY: CECIL
DISTRICT: 2
DATE: 12/31/14

ROUTE NUMBER: MD 342 CONTINUED

INVENTORY DIRECTION: NORTH
ROUTE NAME: ST AUGUSTINE RD

STATE SYSTEM	FUNCTIONAL CLASS	MEDIAN TYPE	ACCESS CONTROL	NHS	MILEPOINT	MILEPOINT DESCRIPTION	MARKED LANES	SURFACE WIDTH/TYPE*	AADT
STATE SECONDARY	U URB LOCAL	NONE (UNDIV)	NONE	NOT NHS	02.810 MU8030	WILLIAMS ALLEY	2	20I	1,111
					02.820 MD537C	GEORGE ST			
					02.820	STOP SIGN			

ROUTE NUMBER: MD 537B

INVENTORY DIRECTION: NORTH
ROUTE NAME: LOCK ST

STATE SYSTEM	FUNCTIONAL CLASS	MEDIAN TYPE	ACCESS CONTROL	NHS	MILEPOINT	MILEPOINT DESCRIPTION	MARKED LANES	SURFACE WIDTH/TYPE*	AADT
MILITARY RESV/CORP OF ENG	U URB LOCAL	NONE (UNDIV)	NONE	NOT NHS	00.000		2	34I	99
STATE SECONDARY					00.000	CANAL RD (US GOVT)			
					00.010				
					00.010 MU 20	BANK ST			
					00.010	BEGIN STATE MAINTENANCE			
					00.010	END US GOVT MAINTENANCE			
					00.030 MU7010	PIG ALLEY			
					00.060 MU 30	BIDDLE ST			
					00.060 MD285	BIDDLE ST			

ROUTE NUMBER: MD 537C

INVENTORY DIRECTION: NORTH
ROUTE NAME: NO NAME

STATE SYSTEM	FUNCTIONAL CLASS	MEDIAN TYPE	ACCESS CONTROL	NHS	MILEPOINT	MILEPOINT DESCRIPTION	MARKED LANES	SURFACE WIDTH/TYPE*	AADT
STATE SECONDARY	R URB MIN COLL	UNPROTECTED	NONE	NOT NHS	00.000		2	32I	3,025
					00.000 MD213	AUGUSTINE HERMAN HWY			
		CURBED			00.030		2	40I	
					00.040				
		PAINTED			00.060		2	24I	
					00.070				
	U	NONE (UNDIV)			00.080				
					00.080	IN CORP LMTS CHESAPEAKE CITY			
					00.100	MD 537C (SB/L TO MD 213 NB)			
					00.150 MD537D	NO NAME			
					00.220		2	30I	

*A,B = UNIMPROVED; C = GRADED & DRAINED; D,E = SOIL, GRAVEL, STONE; F,G = LOW TYPE BITUMINOUS
H,I = HIGH TYPE BITUMINOUS; J = CONCRETE; K = BRICK; L = BLOCK

STATE HIGHWAY LOCATION REFERENCE

COUNTY: CECIL
DISTRICT: 2
DATE: 12/31/14

ROUTE NUMBER: MD 537C CONTINUED

INVENTORY DIRECTION: NORTH

ROUTE NAME: GEORGE ST

STATE SYSTEM	FUNCTIONAL CLASS	MEDIAN TYPE	ACCESS CONTROL	NHS	MILEPOINT	MILEPOINT DESCRIPTION	MARKED LANES	SURFACE WIDTH/TYPE*	AADT
STATE SECONDARY	U URB MIN COLL	NONE (UNDIV)	NONE	NOT NHS	00.220 MD342	ST AUGUSTINE RD	2	30I	3,025
					00.230	SPEED LIMIT 25 MPH			
					00.310		2	24I	
					00.310 MU9040	FOURTH ST			
					00.330		2	28I	
					00.390 MU9033	3RD ST #3			
					00.390 MU9030	3RD ST			
					00.390	STOP SIGN			
	URB LOCAL				00.450		2	16I	801
					00.450 MD286	2ND ST			
					00.450 MU9020	2ND ST			
					00.450	STOP SIGN			
					00.476		2	22I	
					00.480 MU9010	1ST ST			
					00.490	ROAD END - CONCRETE PILLARS			

ROUTE NUMBER: MD 537D

INVENTORY DIRECTION: NORTH

ROUTE NAME: NO NAME

STATE SYSTEM	FUNCTIONAL CLASS	MEDIAN TYPE	ACCESS CONTROL	NHS	MILEPOINT	MILEPOINT DESCRIPTION	MARKED LANES	SURFACE WIDTH/TYPE*	AADT
STATE SECONDARY	R URB LOCAL	NONE (UNDIV)	NONE	NOT NHS	00.000		2	20I	1,412
					00.000 CO283	BASIL AVE (BACK)			
	U				00.020	IN CORP LMTS CHESAPEAKE CITY			
					00.070 MD213A	NO NAME			
	URB MIN COLL				00.090				
					00.160		2	24I	
					00.190 MD213	AUGUSTINE HERMAN HWY			
					00.190	STRUC #CECE01			
	URB LOCAL				00.210				
					00.210 MD537C	NO NAME			
					00.210	STOP SIGN			
					00.250 MD342	ST AUGUSTINE RD			
					00.250	STOP SIGN			

*A,B = UNIMPROVED; C = GRADED & DRAINED; D,E = SOIL, GRAVEL, STONE; F,G = LOW TYPE BITUMINOUS
H,I = HIGH TYPE BITUMINOUS; J = CONCRETE; K = BRICK; L = BLOCK

STATE HIGHWAY LOCATION REFERENCE

COUNTY: CECIL
DISTRICT: 2
DATE: 12/31/14

ROUTE NUMBER: MD 545
INVENTORY DIRECTION: NORTH
ROUTE NAME: ELKTON BLVD

STATE SYSTEM	FUNCTIONAL CLASS	MEDIAN TYPE	ACCESS CONTROL	NHS	MILEPOINT	MILEPOINT DESCRIPTION	MARKED LANES	SURFACE WIDTH/TYPE*	AADT
STATE SECONDARY	U URB MINOR ART	NONE (UNDIV)	NONE	NOT NHS	00.000		2	24I	4,882
					00.000 MU252	ELKTON BLVD #2 (BACK)			
					00.000 MD213	N BRIDGE ST			
					00.000	TRAFFIC SIGNAL			
					00.090	SPEED LIMIT 40 MPH			
NAME: BLUE BALL RD					00.330 MU 50	BRATTON RD			
					00.487	SPEED LIMIT 40 MPH			
					00.710				4,032
					00.710 MD279	ELKTON RD			
					00.710	TRAFFIC SIGNAL			
					00.880		2	22I	
					00.904	DRAINAGE STRUC #07012X0			
					00.940	ELK PARK WAY			
	R				00.980	OUT CORP LMTS ELKTON			
	URB COLL				01.170				
					01.300 CO187	DOGWOOD RD			
					01.300	TRIUMPH PARK DR			
	RUR MAJ COLL				01.577				
					01.840	POTTER LA			
					01.935	CHURCH OF CHRIST IN ELKTON			
					01.980 CO189	ZEITLER RD			
					02.060	DRAINAGE STRUC #07115X0 GRAVELLY RUN			
					02.470	HEBRON LA			
					02.920	STRUC #CEXA51			
					02.920 IS 95	J F K MEMORIAL HWY			
					02.940		2	22J	
					02.940	BEGIN BRIDGE			
					02.950	STRUC #7055 LITTLE ELK CREEK			
					02.960		2	22I	
					02.960	END BRIDGE			
					03.080	SPEED LIMIT 30 MPH			
	URB COLL				03.187				
					03.190	R/R BRIDGE - #CSX 140 778 L			
					03.199	DRAINAGE STRUC #07013X0			

*A,B = UNIMPROVED; C = GRADED & DRAINED; D,E = SOIL, GRAVEL, STONE; F,G = LOW TYPE BITUMINOUS
H,I = HIGH TYPE BITUMINOUS; J = CONCRETE; K = BRICK; L = BLOCK

STATE HIGHWAY ADMINISTRATION OF MARYLAND
HIGHWAY INFORMATION SERVICES DIVISION
DATA SUPPORT GROUP

STATE HIGHWAY LOCATION REFERENCE

COUNTY: CECIL
DISTRICT: 2
DATE: 12/31/14

ROUTE NUMBER: MD 545 CONTINUED

INVENTORY DIRECTION: NORTH

ROUTE NAME: BLUE BALL RD

STATE SYSTEM	FUNCTIONAL CLASS	MEDIAN TYPE	ACCESS CONTROL	NHS	MILEPOINT	MILEPOINT DESCRIPTION	MARKED LANES	SURFACE WIDTH/TYPE*	AADT
STATE SECONDARY	R URB COLL	NONE (UNDIV)	NONE	NOT NHS	03.360 CO180	CHILDS RD	2	22I	4,032
					03.360 CO424	STAR ROUTE RD			
					03.420	HILLVIEW RD			
					03.680	CHILDS POST OFFICE 21916			
	URB MINOR ART				03.790				
					03.790 CO358	ASH LA			
					04.000 CO162	LEEDS RD			
					04.160	SPEED LIMIT 40 MPH			
					04.168	DRAINAGE STRUC #07014X0			
					04.370 CO949	LEEDS MANOR DR			
	RUR MINOR ART				04.385				
					04.700 CO392	ACORN DR			
					04.720 CO355	CARTER RD			
					04.820	MORNING SIDE LA			
					05.190	FRANCE LA			
	RUR MAJ COLL				05.710				
					05.710 CO410	UNION CHURCH RD			
					05.710 CO138	HILLTOP RD			
					05.780 CO137	MIDDLE RD			
					05.910	SIGN: END STATE MAINTENANCE			
					05.920 CO411	WARBURTON RD			
					05.920 CO150	KIRK RD			
					05.920 CO 90	BLUE BALL RD (AHEAD)			

ROUTE NUMBER: MD 591A

INVENTORY DIRECTION: EAST

ROUTE NAME: COLORA RD

STATE SYSTEM	FUNCTIONAL CLASS	MEDIAN TYPE	ACCESS CONTROL	NHS	MILEPOINT	MILEPOINT DESCRIPTION	MARKED LANES	SURFACE WIDTH/TYPE*	AADT
STATE SECONDARY	R RUR LOCAL	NONE (UNDIV)	NONE	NOT NHS	00.000		2	16I	199
					00.000 CO 8	CONNELLY RD (BACK)			
					00.000 US 1	CONOWINGO RD			
					00.000	STOP SIGN			
					00.130		2	18G	
					00.280	ROAD END - GUARDRAIL			

*A,B = UNIMPROVED; C = GRADED & DRAINED; D,E = SOIL, GRAVEL, STONE; F,G = LOW TYPE BITUMINOUS
H,I = HIGH TYPE BITUMINOUS; J = CONCRETE; K = BRICK; L = BLOCK

STATE HIGHWAY LOCATION REFERENCE

COUNTY: CECIL
DISTRICT: 2
DATE: 12/31/14

ROUTE NUMBER: MD 591B
INVENTORY DIRECTION: NORTH
ROUTE NAME: PORTERS BRIDGE RD

STATE SYSTEM	FUNCTIONAL CLASS	MEDIAN TYPE	ACCESS CONTROL	NHS	MILEPOINT	MILEPOINT DESCRIPTION	MARKED LANES	SURFACE WIDTH/TYPE*	AADT
STATE SECONDARY	R RUR LOCAL	NONE (UNDIV)	NONE	NOT NHS	00.000		2	16I	99
					00.000	ROAD END - GUARDRAIL			
					00.050	STRUC #7058 LOVE RUN			
					00.060 CO 40	COLORA RD			
					00.100	SPEED LIMIT 30 MPH			
					00.256	DRAINAGE STRUC #07113X0			
					00.735	PORTERS BRIDGE SUBSTATION #354			
					00.800 US 1	CONOWINGO RD			
					00.800	STOP SIGN			

ROUTE NUMBER: MD 727
INVENTORY DIRECTION: NORTH
ROUTE NAME: OLD NORTH RD

STATE SYSTEM	FUNCTIONAL CLASS	MEDIAN TYPE	ACCESS CONTROL	NHS	MILEPOINT	MILEPOINT DESCRIPTION	MARKED LANES	SURFACE WIDTH/TYPE*	AADT
STATE SECONDARY	U URB LOCAL	NONE (UNDIV)	NONE	NOT NHS	00.000		2	24I	197
					00.000 MD268	NORTH ST			
					00.000	STOP SIGN			
					00.020		2	30I	
					00.050		2	42I	
					00.095		2	30I	
					00.120 MU 70	BOOTH ST			
					00.120 MU7272	OLD NORTH RD			
					00.120	STOP SIGN			

ROUTE NUMBER: MD 727A
INVENTORY DIRECTION: SOUTH
ROUTE NAME: OLD NORTH RD

STATE SYSTEM	FUNCTIONAL CLASS	MEDIAN TYPE	ACCESS CONTROL	NHS	MILEPOINT	MILEPOINT DESCRIPTION	MARKED LANES	SURFACE WIDTH/TYPE*	AADT
STATE SECONDARY	U URB LOCAL	NONE (UNDIV)	NONE	NOT NHS	00.000		2	24I	197
					00.000 MD268	NORTH ST			
					00.000	STOP SIGN			
					00.030		2	15I	

*A,B = UNIMPROVED; C = GRADED & DRAINED; D,E = SOIL, GRAVEL, STONE; F,G = LOW TYPE BITUMINOUS
H,I = HIGH TYPE BITUMINOUS; J = CONCRETE; K = BRICK; L = BLOCK

STATE HIGHWAY LOCATION REFERENCE

COUNTY: CECIL
DISTRICT: 2
DATE: 12/31/14

ROUTE NUMBER: MD 727A CONTINUED

INVENTORY DIRECTION: SOUTH

ROUTE NAME: OLD NORTH RD

STATE SYSTEM	FUNCTIONAL CLASS	MEDIAN TYPE	ACCESS CONTROL	NHS	MILEPOINT	MILEPOINT DESCRIPTION	MARKED LANES	SURFACE WIDTH/TYPE*	AADT
STATE SECONDARY	U URB LOCAL	NONE (UNDIV)	NONE	NOT NHS	00.060		2	22I	197
					00.080		2	15I	
					00.090 MU7270	OLD NORTH RD (AHEAD)			

ROUTE NUMBER: MD 781

INVENTORY DIRECTION: SOUTH

ROUTE NAME: DELANCY RD

STATE SYSTEM	FUNCTIONAL CLASS	MEDIAN TYPE	ACCESS CONTROL	NHS	MILEPOINT	MILEPOINT DESCRIPTION	MARKED LANES	SURFACE WIDTH/TYPE*	AADT
STATE SECONDARY	R URB COLL	NONE (UNDIV)	NONE	NOT NHS	00.000		2	24I	11,780
					00.000 MD281	RED HILL RD			
					00.000	TRAFFIC SIGNAL			
					00.050	SPEED LIMIT 35 MPH			
					00.210 OP731	SPY GLASS DR			
					00.380	CARDINAL LA			
					00.450 MU565	WHEELHOUSE DR			
					00.500	SHADE TREE LA			
	U				00.510	IN CORP LMTS ELKTON			
	R				00.540	OUT CORP LMTS ELKTON			
					00.590 MU554	E VILLAGE RD			
	U				00.610	IN CORP LMTS ELKTON			
					00.690 MU175	COURTNEY DR			
					00.820 MU203	DANFORD DR			
					00.820 MU543	SUBURBAN DR			
					00.866		2	26I	
					00.902		3	36I	
					00.902	NO NAME			
					01.010 US 40	PULASKI HWY			
					01.010	BAKERS LA (AHEAD)			
					01.010	TRAFFIC SIGNAL			

*A,B = UNIMPROVED; C = GRADED & DRAINED; D,E = SOIL, GRAVEL, STONE; F,G = LOW TYPE BITUMINOUS
H,I = HIGH TYPE BITUMINOUS; J = CONCRETE; K = BRICK; L = BLOCK

STATE HIGHWAY LOCATION REFERENCE

COUNTY: CECIL
DISTRICT: 2
DATE: 12/31/14

ROUTE NUMBER: MD 824A
INVENTORY DIRECTION: NORTH
ROUTE NAME: RESERVOIR RD

STATE SYSTEM	FUNCTIONAL CLASS	MEDIAN TYPE	ACCESS CONTROL	NHS	MILEPOINT	MILEPOINT DESCRIPTION	MARKED LANES	SURFACE WIDTH/TYPE*	AADT
STATE SECONDARY	R URB LOCAL	NONE (UNDIV)	NONE	NOT NHS	00.000		2	36I	1,542
					00.000 MD222	PERRYVILLE RD			
					00.000	TRAFFIC SIGNAL			
					00.000	ENT TO PERRYVILLE OUTLETS (BACK)			
					00.020		2	22I	
					00.020 CO103	RESERVOIR RD			
					00.020 CO786	BLYTHE DALE RD			
					00.044	SPEED LIMIT 35 MPH			
					00.550				
					00.550 CO102	JACKSON STATION RD			
					00.590 RP 95- 4	RAMP 4 FR MD 222 NB TO IS 95 EB			
					00.610	STRUC #CEX938			
					00.610 IS 95	J F K MEMORIAL HWY			
					00.630 RP 95- 7	RAMP 7 FR IS 95 WB TO MD 222 SB			
					00.650 CO 86	PRINCIPIO RD			
					01.000	IN CORP LMTS PERRYVILLE			
					01.060 MD275	PERRYLAWN DR			
					01.060 MD222	BAINBRIDGE RD			
					01.060	TRAFFIC SIGNAL			

ROUTE NUMBER: MD 896
INVENTORY DIRECTION: NORTH
ROUTE NAME: MECHANICSVILLE RD

STATE SYSTEM	FUNCTIONAL CLASS	MEDIAN TYPE	ACCESS CONTROL	NHS	MILEPOINT	MILEPOINT DESCRIPTION	MARKED LANES	SURFACE WIDTH/TYPE*	AADT
STATE SECONDARY	R URB MINOR ART	NONE (UNDIV)	NONE	NOT NHS	00.000		2	20I	7,771
					00.000	DELAWARE ST/L			
					00.130 CO145	LITTLE EGYPT RD			
					00.210	PENNSYLVANIA ST/L			
					00.210	SPEED LIMIT 45 MPH			

*A,B = UNIMPROVED; C = GRADED & DRAINED; D,E = SOIL, GRAVEL, STONE; F,G = LOW TYPE BITUMINOUS
H,I = HIGH TYPE BITUMINOUS; J = CONCRETE; K = BRICK; L = BLOCK

STATE HIGHWAY ADMINISTRATION OF MARYLAND
HIGHWAY INFORMATION SERVICES DIVISION
DATA SUPPORT GROUP

STATE HIGHWAY LOCATION REFERENCE

COUNTY: CECIL
DISTRICT: 2
DATE: 12/31/14

ROUTE NUMBER: US 1
INVENTORY DIRECTION: NORTH
ROUTE NAME: CONOWINGO RD

STATE SYSTEM	FUNCTIONAL CLASS	MEDIAN TYPE	ACCESS CONTROL	NHS	MILEPOINT	MILEPOINT DESCRIPTION	MARKED LANES	SURFACE WIDTH/TYPE*	AADT
STATE PRIMARY	R RUR OPA	NONE (UNDIV)	NONE	NHS	00.000		2	26J	13,011
					00.000	HARFORD CO/L			
					00.000	STRUC #12001 SUSQUEHANNA RIVER			
					00.000	SPEED LIMIT 45 MPH			
					00.000	CONOWINGO DAM			
					00.450		2	26I	
					00.450 MD222	SUSQUEHANNA RIVER RD			
					00.450	END BRIDGE			
					00.470	R/R #CR 517 649 T			
					00.470	STRUC #7005			
					00.480		2	24I	
					00.560		3	36I	
					00.670	SIGN: WELCOME TO CECIL COUNTY			
					00.800	SPEED LIMIT 40 MPH			
					00.854		2	36I	
					00.880		2	30I	
					00.920		2	24I	
					01.150 CO 37	BARRETT RD			
		PAINTED			01.300				
		NONE (UNDIV)			01.340				
					01.410	SPUR FR US 222			
					01.430				10,191
					01.430 CO568	ROWLANDSVILLE RD			
					01.430 US222	ROCK SPRINGS RD			
					01.430	TRAFFIC SIGNAL			
		PAINTED			01.460				
		NONE (UNDIV)			01.490				
					01.510	KILBY SUBSTATION			
					01.519	SPEED LIMIT 50 MPH			
					01.750	WILLIAMS LA			
					02.530 CO520	MERRY KNOLL LA			
					02.700	STRUC #7004 OCTORARO CREEK			
					03.040 MD591A	COLORA RD			
					03.040 CO 8	CONNELLY RD			
					03.535	DRAINAGE STRUC #07028X0			

*A,B = UNIMPROVED; C = GRADED & DRAINED; D,E = SOIL, GRAVEL, STONE; F,G = LOW TYPE BITUMINOUS
H,I = HIGH TYPE BITUMINOUS; J = CONCRETE; K = BRICK; L = BLOCK

STATE HIGHWAY LOCATION REFERENCE

COUNTY: CECIL
DISTRICT: 2
DATE: 12/31/14

ROUTE NUMBER: US 1 CONTINUED
INVENTORY DIRECTION: NORTH
ROUTE NAME: CONOWINGO RD

STATE SYSTEM	FUNCTIONAL CLASS	MEDIAN TYPE	ACCESS CONTROL	NHS	MILEPOINT	MILEPOINT DESCRIPTION	MARKED LANES	SURFACE WIDTH/TYPE*	AADT
STATE PRIMARY	R RUR OPA	NONE (UNDIV)	NONE	NHS	03.550	OCTORARO PARK LA	2	24I	10,191
					03.570	BEGIN BRIDGE			
					03.580	STRUC #7003 OCTORARO CREEK			
					03.600	END BRIDGE			
					03.686	DRAINAGE STRUC #07003X0			
	URB OPA				03.810				
					03.810 CO 22	WESTWOOD RD			
					03.871				
					03.910 CO 22	WESTWOOD RD			
					04.080	SPEED LIMIT 40 MPH			
					04.100 MD591B	PORTERS BRIDGE RD			
					04.170 CO 26	LOVE RUN RD			
					04.240 CO505	SPREADY OAK RD			
					04.410 CO505	SPREADY OAK RD			
					04.611	ARBOR LN			
					04.870 CO 15	HORSE SHOE RD			
			PARTIAL		05.200				
					05.200 CO 27	MOUNTAIN RD			
					05.200 MD273A	RISING SUN RD			
					05.290	SPEED LIMIT 50 MPH			
					05.410				4,661
NAME: RISING SUN BYPASS					05.410 MD273	RISING SUN RD			
					05.426	DRAINAGE STRUC #07024X0			
					05.784	DRAINAGE STRUC #07025X0			
					06.060	SPUR TO MD 276			
					06.100				8,271
					06.100 MD276	JACOB TOME MEMORIAL HWY			
					06.100 CO 25	SLICERS MILL RD			
					06.140	SPUR FR MD 276			
					06.140	SPUR TO SLICERS MILL RD			
					06.450	STRUC #7002 STONE RUN			
					07.046	DRAINAGE STRUC #07026X0			
	U				07.080	IN CORP LMTS RISING SUN			
	R				07.105	OUT CORP LMTS RISING SUN			

*A,B = UNIMPROVED; C = GRADED & DRAINED; D,E = SOIL, GRAVEL, STONE; F,G = LOW TYPE BITUMINOUS
H,I = HIGH TYPE BITUMINOUS; J = CONCRETE; K = BRICK; L = BLOCK

STATE HIGHWAY LOCATION REFERENCE

COUNTY: CECIL
DISTRICT: 2
DATE: 12/31/14

ROUTE NUMBER: US 1 CONTINUED

INVENTORY DIRECTION: NORTH

ROUTE NAME: RISING SUN BYPASS

STATE SYSTEM	FUNCTIONAL CLASS	MEDIAN TYPE	ACCESS CONTROL	NHS	MILEPOINT	MILEPOINT DESCRIPTION	MARKED LANES	SURFACE WIDTH/TYPE*	AADT
STATE PRIMARY	R URB OPA	NONE (UNDIV)	PARTIAL	NHS	07.140 CO 20	RED PUMP RD	2	24I	8,271
					07.140 CO402	MOUNT ST			
					07.550	STRUC #7001 STONE RUN			
					08.160 CO403	STEVENS RD			
					08.460 CO 29	LITTLE NEW YORK RD			
					08.581	DRAINAGE STRUC #07027X0			
					08.970 OP599	GREENMONT RD			
					08.970 CO879	GREENMONT RD			
					09.230	PENNSYLVANIA ST/L			

ROUTE NUMBER: US 40

INVENTORY DIRECTION: EAST

ROUTE NAME: PULASKI HWY

STATE SYSTEM	FUNCTIONAL CLASS	MEDIAN TYPE	ACCESS CONTROL	NHS	MILEPOINT	MILEPOINT DESCRIPTION	MARKED LANES	SURFACE WIDTH/TYPE*	AADT
STATE SECONDARY	R URB OPA	POSITIVE BARRIER	NONE	NHS	00.000		4	48J	27,328
					00.000	HARFORD CO/L			
					00.000	STRUC #H Z040 SUSQUEHANNA RIVER			
					00.000	TOLL MAINTENANCE			
					00.150	SPEED LIMIT 45 MPH			
					00.164	MILE MARKER 1.0			
	U				00.580	IN CORP LMTS PERRYVILLE			
					00.630	R/R #CR 530 166 S			
					00.660 MU296	ROUNDHOUSE DR			
					00.710 MU116	FRENCHTOWN RD			
					00.780	R/R #CR 517 635 K			
					00.870		4	48I	
					00.870	END BRIDGE			
					00.870	R/R #CSX 141 517 P			
					00.890		3	109J	
					00.930	EXIT FR MDTAP WEIGH STATION (WB/L)			
					00.990		7	109J	
					00.990	TOLL PLAZA (5 E/B TOLL LANES)			
					01.050	ENT TO MDTAP WEIGH STATION (EB/L)			
					01.060	CROSSOVER			

*A,B = UNIMPROVED; C = GRADED & DRAINED; D,E = SOIL, GRAVEL, STONE; F,G = LOW TYPE BITUMINOUS
H,I = HIGH TYPE BITUMINOUS; J = CONCRETE; K = BRICK; L = BLOCK

STATE HIGHWAY LOCATION REFERENCE

COUNTY: CECIL
DISTRICT: 2
DATE: 12/31/14

ROUTE NUMBER: US 40 CONTINUED
INVENTORY DIRECTION: EAST
ROUTE NAME: PULASKI HWY

STATE SYSTEM	FUNCTIONAL CLASS	MEDIAN TYPE	ACCESS CONTROL	NHS	MILEPOINT	MILEPOINT DESCRIPTION	MARKED LANES	SURFACE WIDTH/TYPE*	AADT
STATE SECONDARY	U URB OPA	POSITIVE BARRIER	NONE	NHS	01.070		4	48I	27,328
		CURBED			01.090	ENT TO MDTAP WEIGH STATION (WB/L)			
					01.140				
					01.140	SPUR TO MD 222			
					01.160	SPUR FR MD 222			
		POSITIVE BARRIER			01.180				22,262
					01.180	END TOLL MAINTENANCE			
					01.180	BEGIN STATE MAINTENANCE			
					01.180	MD222 PERRYVILLE RD			
					01.180	TRAFFIC SIGNAL			
					01.200	SPUR TO MD 222			
					01.270	SPEED LIMIT 50 MPH			
					01.318	SIGN: WELCOME TO CECIL CO.			
					01.328	DRAINAGE STRUC #07042X0			
		CURBED			01.368				
					01.368	CROSSOVER			
					01.384	SPUR TO COUDON BLVD			
		POSITIVE BARRIER			01.399				
					01.399	CROSSOVER			
					01.399	TRAFFIC SIGNAL			
					01.399	CO1011 COUDON BLVD			
					01.399	ENT TO PERRYVILLE STATION SC			
					01.418	SPUR FR COUDON BLVD			
					01.418	SPUR TO PERRYVILLE STATION			
					01.630	CROSSOVER			
		UNPROTECTED			01.660				
		POSITIVE BARRIER			01.695				
	R				01.730	OUT CORP LMTS PERRYVILLE			
					01.916	SPEED LIMIT 55 MPH			
		CURBED			02.000				
					02.000	CO112 CEDAR CORNER RD			
					02.000	CROSSOVER			
					02.010	STRUC #7013 MILL CREEK			
					02.011	MILE MARKER 2.0			
		POSITIVE BARRIER			02.030				

*A,B = UNIMPROVED; C = GRADED & DRAINED; D,E = SOIL, GRAVEL, STONE; F,G = LOW TYPE BITUMINOUS
H,I = HIGH TYPE BITUMINOUS; J = CONCRETE; K = BRICK; L = BLOCK

STATE HIGHWAY LOCATION REFERENCE

COUNTY: CECIL
DISTRICT: 2
DATE: 12/31/14

ROUTE NUMBER: US 40 CONTINUED
INVENTORY DIRECTION: EAST
ROUTE NAME: PULASKI HWY

STATE SYSTEM	FUNCTIONAL CLASS	MEDIAN TYPE	ACCESS CONTROL	NHS	MILEPOINT	MILEPOINT DESCRIPTION	MARKED LANES	SURFACE WIDTH/TYPE*	AADT
STATE SECONDARY	R URB OPA	POSITIVE BARRIER	NONE	NHS	02.030 CO114	MILL CREEK RD	4	48I	22,262
					02.030	CROSSOVER			
					02.350 MU 75	CHESAPEAKE LANDING DR			
	U				02.350	CROSSOVER			
					02.510	IN CORP LMTS PERRYVILLE			
					02.526	MILE MARKER 2.5			
					02.545	DIRECTIONAL CROSSOVER			
	R				02.750	OUT CORP LMTS PERRYVILLE			
					02.860	SIMMONS LA			
					02.860	CROSSOVER			
					03.022	MILE MARKER 3.0			
	RUR MINOR ART			NOT NHS	03.150				
					03.150 CO102	JACKSON STATION RD			
					03.400	DRAINAGE STRUC			
					03.420	STRUC #7014 PRINCIPIO CREEK			
					03.520	MILE MARKER 3.5			
					03.527	SIGN: BIKE ROUTE			
					03.940	SPUR FR BELVIDERE RD			
					03.950 CO 87	BELVIDERE RD			
					03.950 MD 7B	PRINCIPIO FURNACE RD			
					03.950	TRAFFIC SIGNAL			
					03.950	CROSSOVER			
					03.960	SPUR TO BELVIDERE RD			
	URB MINOR ART				04.044	MILE MARKER 4.0			
					04.249				
					04.380	SPUR TO MD 7C			
					04.420 MD 7C	W OLD PHILADELPHIA RD			
					04.420	CROSSOVER			
					04.430	SPUR FR MD 7C			
					04.528	MILE MARKER 4.5			
					04.888	SPUR FR PRINCIPIO BUS PARK			
					04.906	DIRECTIONAL CROSSOVER			
					04.906	TRAFFIC SIGNAL			
					04.906	ENT TO PRINCIPIO BUSINESS PARK			
					04.916	SPUR TO PRINCIPIO BUS PARK			

*A,B = UNIMPROVED; C = GRADED & DRAINED; D,E = SOIL, GRAVEL, STONE; F,G = LOW TYPE BITUMINOUS
H,I = HIGH TYPE BITUMINOUS; J = CONCRETE; K = BRICK; L = BLOCK

STATE HIGHWAY LOCATION REFERENCE

COUNTY: CECIL
DISTRICT: 2
DATE: 12/31/14

ROUTE NUMBER: US 40 CONTINUED
INVENTORY DIRECTION: EAST
ROUTE NAME: PULASKI HWY

STATE SYSTEM	FUNCTIONAL CLASS	MEDIAN TYPE	ACCESS CONTROL	NHS	MILEPOINT	MILEPOINT DESCRIPTION	MARKED LANES	SURFACE WIDTH/TYPE*	AADT
STATE SECONDARY	R URB MINOR ART	POSITIVE BARRIER	NONE	NOT NHS	05.026	MILE MARKER 5.0	4	48I	22,262
					05.445	SIGN: BIKE ROUTE			
					05.513	MILE MARKER 5.5			
					05.613	DRAINAGE STRUC #07043X0			
					05.829	PICNIC AREA			
					05.960	SPUR FR PRINCIPIO PKWY E			
					05.970	COOL SPRINGS RD			
					05.970	CROSSOVER			
					05.970 CO1063	PRINCIPIO PKWY E			
					05.980	SPUR TO PRINCIPIO PKWY E			
					06.031	MILE MARKER 6.0			
					06.360	RITCHIE WAY			
					06.360	CROSSOVER			
					06.360	NO NAME			
					06.458	SPEED LIMIT 55 MPH			
					06.541	MILE MARKER 6.5			
					06.574	DRAINAGE STRUC #07044X0			
					06.610	DRAINAGE STRUC #07044X0			
					06.680	DRAINAGE STRUC #07045X0			
					06.986	CROSSOVER			
					07.010	MILE MARKER 7.0			
					07.083	DRAINAGE STRUC #07046X0			
					07.350 CO 79	RED TOAD RD			
					07.350	TRAFFIC SIGNAL			
	URB OPA			NHS	07.550				
					07.550 CO123	WELLS CAMP RD			
					07.550	MILE MARKER 7.5			
					07.650				
					07.793	RHUDY DR			
					07.883	CROSSOVER			
					07.930	STRUC #7015 STONY RUN			
					08.040	MILE MARKER 8.0			
					08.080	DIRECTIONAL CROSSOVER			
		CURBED			08.170				
					08.170 CO125	RAZOR STRAP RD			

*A,B = UNIMPROVED; C = GRADED & DRAINED; D,E = SOIL, GRAVEL, STONE; F,G = LOW TYPE BITUMINOUS
H,I = HIGH TYPE BITUMINOUS; J = CONCRETE; K = BRICK; L = BLOCK

STATE HIGHWAY ADMINISTRATION OF MARYLAND
HIGHWAY INFORMATION SERVICES DIVISION
DATA SUPPORT GROUP

STATE HIGHWAY LOCATION REFERENCE

COUNTY: CECIL
DISTRICT: 2
DATE: 12/31/14

ROUTE NUMBER: US 40 CONTINUED
INVENTORY DIRECTION: EAST
ROUTE NAME: PULASKI HWY

STATE SYSTEM	FUNCTIONAL CLASS	MEDIAN TYPE	ACCESS CONTROL	NHS	MILEPOINT	MILEPOINT DESCRIPTION	MARKED LANES	SURFACE WIDTH/TYPE*	AADT
STATE SECONDARY	R URB OPA	CURBED	NONE	NHS	08.170	DIRECTIONAL CROSSOVER	4	48I	22,262
					08.180	ENT TO MD STATE POLICE BARRACKS "F"			
					08.246	SPUR TO MD 272			
					08.270	SPUR FR MD 272			
		POSITIVE BARRIER			08.300				29,222
					08.300 MD272	NORTHEAST RD			
					08.300	TRAFFIC SIGNAL			
					08.330 CO206	CAMERON RD			
					08.330	SPUR TO MD 272			
		UNPROTECTED			08.390				
		POSITIVE BARRIER			08.470				
					08.470 CO577	ROGERS RD			
					08.470 CO207	MAIN ST EXT N			
					08.470	DIRECTIONAL CROSSOVER			
					08.550	MILE MARKER 8.5			
					08.603	SPUR FR SYCAMORE DR			
					08.615	CROSSOVER			
					08.640 MU289	SYCAMORE DR			
					08.655	SPUR TO SYCAMORE DR			
					08.830		4	48J	
					08.830	BEGIN BRIDGE			
					08.840	STRUC #7016 BIG NORTH EAST CREEK			
					08.860		4	48I	
					08.860	END BRIDGE			
					08.940		4	48J	
					08.940	BEGIN BRIDGE			
					08.950	STRUC #7017 LITTLE NORTH EAST CREEK			
					08.960		4	48I	
					08.960	END BRIDGE			
					09.061	MILE MARKER 9.0			
					09.070 CO912	FLINT DR			
	URB MINOR ART			NOT NHS	09.190				
					09.190 CO167	MECHANICS VALLEY RD			
					09.190	TRAFFIC SIGNAL			
					09.250 CO1004	MONTGOMERY DR			

*A,B = UNIMPROVED; C = GRADED & DRAINED; D,E = SOIL, GRAVEL, STONE; F,G = LOW TYPE BITUMINOUS
H,I = HIGH TYPE BITUMINOUS; J = CONCRETE; K = BRICK; L = BLOCK

STATE HIGHWAY LOCATION REFERENCE

COUNTY: CECIL
DISTRICT: 2
DATE: 12/31/14

ROUTE NUMBER: US 40 CONTINUED
INVENTORY DIRECTION: EAST
ROUTE NAME: PULASKI HWY

STATE SYSTEM	FUNCTIONAL CLASS	MEDIAN TYPE	ACCESS CONTROL	NHS	MILEPOINT	MILEPOINT DESCRIPTION	MARKED LANES	SURFACE WIDTH/TYPE*	AADT
STATE SECONDARY	R URB MINOR ART	POSITIVE BARRIER	NONE	NOT NHS	09.324	SIGN: BIKE ROUTE	4	48I	29,222
					09.410	TRUTH AND LIFE CTR CHURCH			
					09.490	CROSSOVER			
					09.553	MILE MARKER 9.5			
					09.591	DRAINAGE STRUC #07048X0			
		UNPROTECTED			09.710				
		POSITIVE BARRIER			09.720				
					09.720 OP625	CECIL WOODS RD			
					09.770	CROSSOVER			
					10.010	SHILOH DR			
					10.030	WILDERNESS RD			
					10.043	MILE MARKER 10.0			
					10.123	CROSSOVER			
					10.480 CO175	MARLEY RD			
					10.480	CROSSOVER			
					10.544	MILE MARKER 10.5			
					10.701	RADIO/CELL TOWER			
					10.800	HAMILTON LA			
					10.800	CROSSOVER			
					10.850	RUBY LA			
					10.980	CECIL COUNTY ACTIVITY CENTER LA			
					10.980	CROSSOVER			
					11.055	MILE MARKER 11.0			
					11.122	PINE HILL DR			
					11.230	CROSSOVER			
					11.380	EPHRATA AVE			
					11.413	DRAINAGE STRUC #07049X0			
					11.490	CROSSOVER			
					11.556	MILE MARKER 11.5			
					11.780	CROSSOVER			
					11.906	CROSSOVER			
					12.030	MILE MARKER 12.0			
					12.030	CROSSOVER			
					12.186	SIGN: BIKE LANE			
					12.275	FELLOWSHIP BAPTIST CHURCH			

*A,B = UNIMPROVED; C = GRADED & DRAINED; D,E = SOIL, GRAVEL, STONE; F,G = LOW TYPE BITUMINOUS
H,I = HIGH TYPE BITUMINOUS; J = CONCRETE; K = BRICK; L = BLOCK

STATE HIGHWAY LOCATION REFERENCE

COUNTY: CECIL
DISTRICT: 2
DATE: 12/31/14

ROUTE NUMBER: US 40 CONTINUED
INVENTORY DIRECTION: EAST
ROUTE NAME: PULASKI HWY

STATE SYSTEM	FUNCTIONAL CLASS	MEDIAN TYPE	ACCESS CONTROL	NHS	MILEPOINT	MILEPOINT DESCRIPTION	MARKED LANES	SURFACE WIDTH/TYPE*	AADT
STATE SECONDARY	R URB MINOR ART	POSITIVE BARRIER	NONE	NOT NHS	12.313	CROSSOVER	4	48I	29,222
					12.523	MILE MARKER 12.5			
					12.750 CO176	THIOKOL RD			
					12.750	DIRECTIONAL CROSSOVER			
					13.020 CO204	OLD ELK NECK RD			
					13.020 CO425	NOTTINGHAM RD			
					13.020	DIRECTIONAL CROSSOVER			
					13.043	MILE MARKER 13.0			
					13.045	SPUR TO NOTTINGHAM RD			
					13.360	SPUR FR MD 279			
	URB OPA			NHS	13.400				31,682
					13.400 MD 7C	E OLD PHILADELPHIA RD			
					13.400 MD279	ELKTON RD			
					13.400	TRAFFIC SIGNAL			
					13.400	CROSSOVER			
					13.430				
					13.430	SPUR TO MD 279			
					13.470	SPEED LIMIT 45 MPH			
					13.500	SIGN: BIKE ROUTE			
					13.555	MILE MARKER 13.5			
					13.570		4	48J	
					13.570	BEGIN BRIDGE			
	U				13.590	IN CORP LMTS ELKTON			
					13.590	STRUC #7018 LITTLE ELK CREEK			
					13.630		4	48I	
					13.630	END BRIDGE			
					13.690		4	48J	
					13.690	BEGIN BRIDGE			
					13.710	R/R #CR 530 706 D			
					13.710	STRUC #7019			
					13.750		4	48I	
					13.750	END BRIDGE			
					13.970 MU330	JEFFERS ST			
					14.067	MILE MARKER 14.0			
					14.089	CROSSOVER			

*A,B = UNIMPROVED; C = GRADED & DRAINED; D,E = SOIL,GRAVEL,STONE; F,G = LOW TYPE BITUMINOUS
H,I = HIGH TYPE BITUMINOUS; J = CONCRETE; K= BRICK; L = BLOCK

STATE HIGHWAY LOCATION REFERENCE

COUNTY: CECIL
DISTRICT: 2
DATE: 12/31/14

ROUTE NUMBER: US 40 CONTINUED
INVENTORY DIRECTION: EAST
ROUTE NAME: PULASKI HWY

STATE SYSTEM	FUNCTIONAL CLASS	MEDIAN TYPE	ACCESS CONTROL	NHS	MILEPOINT	MILEPOINT DESCRIPTION	MARKED LANES	SURFACE WIDTH/TYPE*	AADT
STATE SECONDARY	U URB OPA	POSITIVE BARRIER	NONE	NHS	14.180	SPUR FR LANDING LA	4	48I	31,682
					14.200 MU360	LANDING LA			
					14.200	TRAFFIC SIGNAL			
					14.316	SPEED LIMIT 45 MPH			
					14.349	SIGN: BIKE ROUTE			
					14.351	CROSSOVER			
					14.510		4	48J	
					14.510	BEGIN BRIDGE			
					14.540	STRUC #7021 BIG ELK CREEK			
					14.580		4	48I	
					14.580	END BRIDGE			
					14.591	MILE MARKER 14.5			
					14.783	SIGN: END BIKE ROUTE			
					14.850	SPUR FR MD 213			
					14.880				27,912
					14.880 MD213	S BRIDGE ST			
					14.880	TRAFFIC SIGNAL			
					14.900	SPUR FR MD 213			
					15.010 CO209	NORMAN ALLEN ST			
					15.057	MILE MARKER 15.0			
					15.057	SPEED LIMIT 45 MPH			
					15.080	ENT TO BIG ELK SHOPPING CENTER			
					15.080	TRAFFIC SIGNAL			
					15.080	CROSSOVER			
					15.220 CO210	JOSEPH GALLAGHER ST			
					15.320 MU575	WHITE HALL RD			
					15.320 CO211	WHITE HALL RD			
					15.320	TRAFFIC SIGNAL			
					15.320	CROSSOVER			
					15.380	SPEED LIMIT 55 MPH			
					15.540 MU163	COACHMANS DR			
					15.551	MILE MARKER 15.5			
					15.564	SINGERLY VOL FIRE DEPT			
					15.580	CROSSOVER			
					15.610 MU455	NORMIRA AVE			

*A,B = UNIMPROVED; C = GRADED & DRAINED; D,E = SOIL, GRAVEL, STONE; F,G = LOW TYPE BITUMINOUS
H,I = HIGH TYPE BITUMINOUS; J = CONCRETE; K = BRICK; L = BLOCK

STATE HIGHWAY LOCATION REFERENCE

COUNTY: CECIL
DISTRICT: 2
DATE: 12/31/14

ROUTE NUMBER: US 40 CONTINUED
INVENTORY DIRECTION: EAST
ROUTE NAME: PULASKI HWY

STATE SYSTEM	FUNCTIONAL CLASS	MEDIAN TYPE	ACCESS CONTROL	NHS	MILEPOINT	MILEPOINT DESCRIPTION	MARKED LANES	SURFACE WIDTH/TYPER*	AADT
STATE SECONDARY	R URB OPA	POSITIVE BARRIER	NONE	NHS	15.710	OUT CORP LMTS ELKTON	4	48I	27,912
					15.820	CROSSOVER			
					16.050	FOXWOOD CHASE BLVD			
					16.065	CROSSOVER			
					16.085	MILE MARKER 16.0			
					16.220				26,042
					16.220 MD 7D	DELAWARE AVE			
					16.220	TRAFFIC SIGNAL			
					16.220	CROSSOVER			
					16.270 MD 7E	NO NAME			
					16.330 CO213	MALONEY RD			
					16.330	CROSSOVER			
		UNPROTECTED			16.420				
					16.420 CO214	MELBOURNE BLVD			
					16.420	TRAFFIC SIGNAL			
					16.430	SPEED LIMIT 55 MPH			
					16.634	DRAINAGE STRUC #07011X0			
		POSITIVE BARRIER			16.704				
					16.704	CROSSOVER			
		UNPROTECTED			16.950				
	U				17.030	IN CORP LMTS ELKTON			
					17.040	SPUR TO BAKERS LA			
					17.050 MD781	DELANCY RD			
					17.050	BAKERS LA			
					17.050	TRAFFIC SIGNAL			
					17.050	CROSSOVER			
		POSITIVE BARRIER			17.070				
					17.070	SPUR FR BAKERS LA			
					17.160	SPUR FR AUTOMOTIVE BLVD			
					17.170 MU133	CHESAPEAKE BLVD			
					17.170 MU 17	AUTOMOTIVE BLVD			
					17.170	TRAFFIC SIGNAL			
					17.170	CROSSOVER			
					17.180	SPUR TO AUTOMOTIVE BLVD			
		UNPROTECTED			17.250				

*A,B = UNIMPROVED; C = GRADED & DRAINED; D,E = SOIL, GRAVEL, STONE; F,G = LOW TYPE BITUMINOUS
H,I = HIGH TYPE BITUMINOUS; J = CONCRETE; K = BRICK; L = BLOCK

STATE HIGHWAY LOCATION REFERENCE

COUNTY: CECIL
DISTRICT: 2
DATE: 12/31/14

ROUTE NUMBER: US 40 CONTINUED

INVENTORY DIRECTION: EAST

ROUTE NAME: PULASKI HWY

STATE SYSTEM	FUNCTIONAL CLASS	MEDIAN TYPE	ACCESS CONTROL	NHS	MILEPOINT	MILEPOINT DESCRIPTION	MARKED LANES	SURFACE WIDTH/TYPE*	AADT
STATE SECONDARY	U URB OPA	UNPROTECTED	NONE	NHS	17.280	DELAWARE ST/L	4	48I	26,042
					17.280	CROSSOVER			

ROUTE NUMBER: US 222

INVENTORY DIRECTION: NORTH

ROUTE NAME: ROCK SPRINGS RD

STATE SYSTEM	FUNCTIONAL CLASS	MEDIAN TYPE	ACCESS CONTROL	NHS	MILEPOINT	MILEPOINT DESCRIPTION	MARKED LANES	SURFACE WIDTH/TYPE*	AADT
STATE SECONDARY	R RUR OPA	NONE (UNDIV)	NONE	NHS	00.000		2	24I	6,252
					00.000	CO568 ROWLANDSVILLE RD (BACK)			
					00.000	US 1 CONOWINGO RD			
					00.000	TRAFFIC SIGNAL			
					00.020				
					00.020	SPUR TO US 1			
					00.184	SPEED LIMIT 35 MPH			
					00.336	CONOWINGO BAPTIST CHURCH			
					00.500	SPEED LIMIT 50 MPH			
					00.590	FROCK LA			
					00.690	CO 6 JOHNSON RD			
					00.721	DRAINAGE STRUC #07080X0			
					00.850	CO 11 MT ZOAR RD			
					01.310	CO999 BENJAMINS LANDING RD			
					01.670				3,742
					01.670	CO695 RAGAN RD			
					01.670	CO560 OLD CONOWINGO RD			
					02.000	CO399 OAKWOOD RD			
					02.030	MILLERS PARK DR			
					02.590	PUGH LA			
					02.710	CO 7 WOODY BROWN RD			
					03.120	CO401 OLD MILL RD			
					03.120	CO 9 NEW BRIDGE RD			
					03.580	RADIO TOWER			
					03.610	PENNSYLVANIA ST/L			

*A,B = UNIMPROVED; C = GRADED & DRAINED; D,E = SOIL, GRAVEL, STONE; F,G = LOW TYPE BITUMINOUS
H,I = HIGH TYPE BITUMINOUS; J = CONCRETE; K = BRICK; L = BLOCK

STATE HIGHWAY ADMINISTRATION OF MARYLAND
HIGHWAY INFORMATION SERVICES DIVISION
DATA SUPPORT GROUP

STATE HIGHWAY LOCATION REFERENCE

COUNTY: CECIL
DISTRICT: 2
DATE: 12/31/14

ROUTE NUMBER: US 301
INVENTORY DIRECTION: NORTH
ROUTE NAME: BLUE STAR MEMORIAL HWY

STATE SYSTEM	FUNCTIONAL CLASS	MEDIAN TYPE	ACCESS CONTROL	NHS	MILEPOINT	MILEPOINT DESCRIPTION	MARKED LANES	SURFACE WIDTH/TYPE*	AADT
STATE PRIMARY	R RUR OPA	POSITIVE BARRIER	PARTIAL	NHS	00.000		4	48J	10,620
					00.000	KENT CO/L			
					00.000	STRUC #14004 SASSAFRAS RIVER			
					00.010		4	48I	
					00.010	END BRIDGE			
		UNPROTECTED			00.060				
					00.350	EXIT FR MSP WEIGH STATION (SB/L)			
					00.552	MSP WEIGH STATION (SB/L)			
					00.630				10,632
					00.630 MD299	MASSEY SASSAFRAS RD			
					00.630 CO327	SASSAFRAS RD			
					00.630	CROSSOVER			
					00.670	MILE MARKER 121.0			
					00.760	ENT TO MSP WEIGH STATION (SB/L)			
					00.890	SPEED LIMIT 55 MPH			
					01.203	DRAINAGE STRUC #07001X0			
					01.670	MILE MARKER 122.0			
		POSITIVE BARRIER			02.350				
					02.363		3	48I	
					02.363	DRAINAGE STRUC #07002X1			
					02.400		3	42I	
		UNPROTECTED			02.420				
					02.460		3	36I	
					02.520		3	36J	
					02.580		3	36I	
					02.670	MILE MARKER 123.0			
					02.855		2	27I	
					02.890		2	24I	
		PAINTED			02.985				
		NONE (UNDIV)			03.070				
					03.140	DELAWARE ST/L			

*A,B = UNIMPROVED; C = GRADED & DRAINED; D,E = SOIL, GRAVEL, STONE; F,G = LOW TYPE BITUMINOUS
H,I = HIGH TYPE BITUMINOUS; J = CONCRETE; K = BRICK; L = BLOCK