

**2014**

**Calendar Year**

**HIGHWAY LOCATION REFERENCE**

**ALL INTERSECTIONS**

**Data as of December 31, 2014**

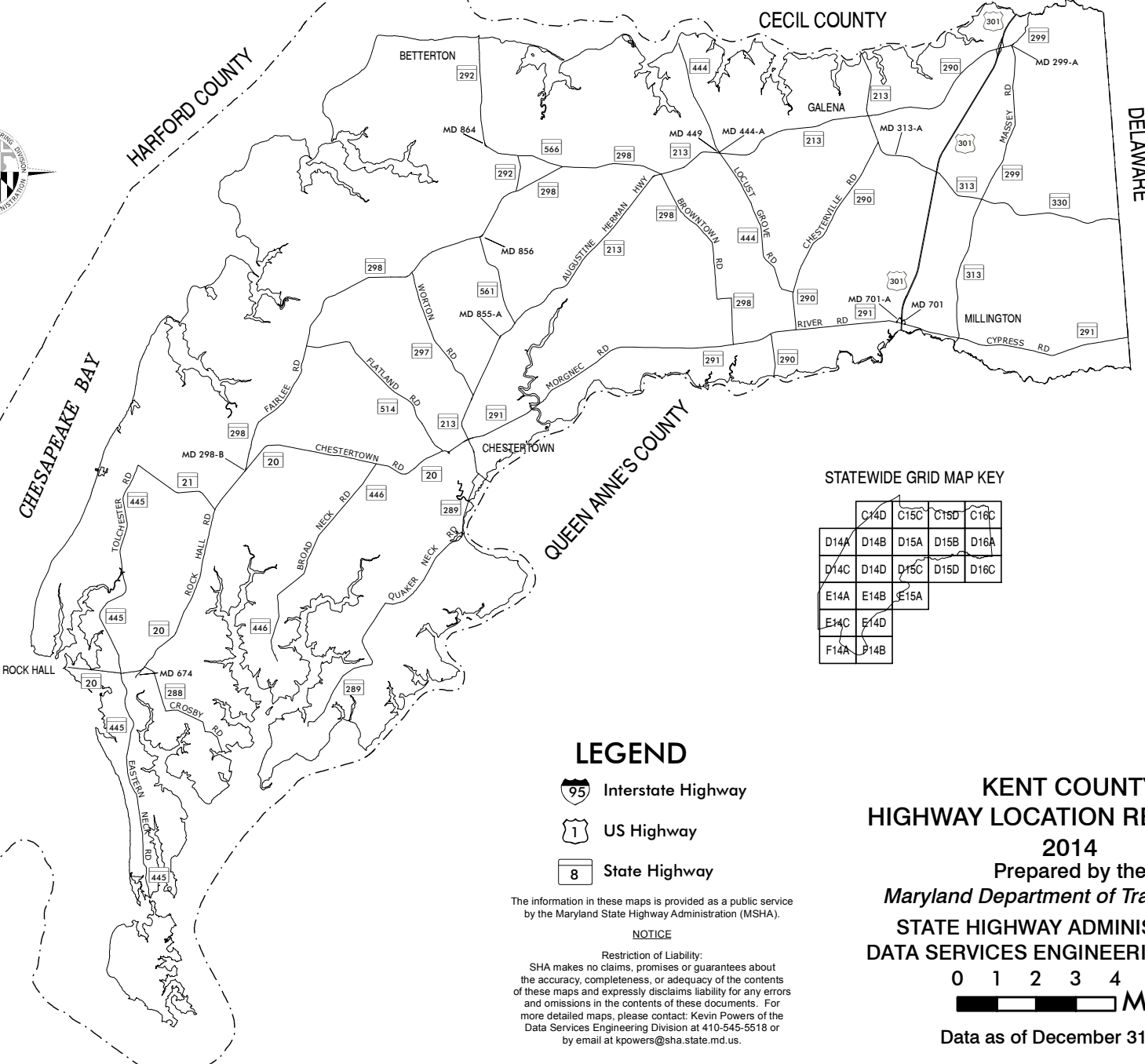

**KENT**

**COUNTY**

**SHA DISTRICT #2**

**KE**





STATEWIDE GRID MAP KEY

|      |      |      |      |      |
|------|------|------|------|------|
|      | C14D | C15C | C18D | C18C |
| D14A | D14B | D15A | D15B | D16A |
| D14C | D14D | D15C | D15D | D16C |
| E14A | E14B | E15A |      |      |
| E14C | E14D |      |      |      |
| F14A | F14B |      |      |      |

LEGEND

- Interstate Highway
- US Highway
- State Highway

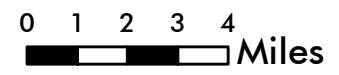
The information in these maps is provided as a public service by the Maryland State Highway Administration (MSHA).

NOTICE

Restriction of Liability:  
 SHA makes no claims, promises or guarantees about the accuracy, completeness, or adequacy of the contents of these maps and expressly disclaims liability for any errors and omissions in the contents of these documents. For more detailed maps, please contact: Kevin Powers of the Data Services Engineering Division at 410-545-5518 or by email at [kpowers@sha.state.md.us](mailto:kpowers@sha.state.md.us).

KENT COUNTY  
 HIGHWAY LOCATION REFERENCE  
 2014

Prepared by the  
 Maryland Department of Transportation  
 STATE HIGHWAY ADMINISTRATION  
 DATA SERVICES ENGINEERING DIVISION



Data as of December 31, 2014

## ROUTE ALERT LIST

### KENT COUNTY

MD 20, Chestertown Rd - The total road length has changed from 13.74 to 13.775 miles due to the construction of a new roundabout in Chestertown.

MD 291, Morgnec Rd - The total road length has changed from 18.57 to 18.34 miles and all milepoints have been adjusted due to the construction of a new roundabout in Chestertown, and a complete re-verification of the inventory.

MARYLAND STATE HIGHWAY ADMINISTRATION  
HIGHWAY INFORMATION SERVICES DIVISION  
STATE MAINTAINED HIGHWAYS ON THE NATIONAL HIGHWAY SYSTEM  
AS OF DECEMBER 31,2014

COUNTY: KENT

| ROUTE  | MAINLINE | BEG DESCRIPTION | END DESCRIPTION | NHS TYPE   |
|--------|----------|-----------------|-----------------|------------|
| US 301 | MAINLINE | 0.000           | 8.720           | NHS SYSTEM |

STATE HIGHWAY LOCATION REFERENCE

COUNTY: KENT  
DISTRICT: 2  
DATE: 12/31/14

ROUTE NUMBER: MD 20  
INVENTORY DIRECTION: EAST  
ROUTE NAME: ROCK HALL AVE

| STATE SYSTEM    | FUNCTIONAL CLASS | MEDIAN TYPE        | ACCESS CONTROL | NHS     | MILEPOINT | MILEPOINT DESCRIPTION | MARKED LANES | SURFACE WIDTH/TYPE* | AADT  |
|-----------------|------------------|--------------------|----------------|---------|-----------|-----------------------|--------------|---------------------|-------|
| STATE SECONDARY | U RUR MAJ COLL   | NONE (UNDIV)       | NONE           | NOT NHS | 00.000    |                       | 2            | 24I                 | 4,432 |
|                 |                  |                    |                |         | 00.000    | CO155                 |              |                     |       |
|                 |                  |                    |                |         | 00.000    | MU 17                 |              |                     |       |
|                 |                  |                    |                |         | 00.000    | MU173                 |              |                     |       |
|                 |                  |                    |                |         | 00.000    |                       |              |                     |       |
|                 |                  |                    |                |         | 00.015    |                       |              |                     |       |
|                 |                  |                    |                |         | 00.150    | MU 86                 |              |                     |       |
|                 |                  |                    |                |         | 00.172    |                       |              |                     |       |
|                 |                  |                    |                |         | 00.225    |                       |              |                     |       |
|                 |                  |                    |                |         | 00.260    |                       |              |                     |       |
|                 |                  |                    |                |         | 00.380    |                       | 2            | 22I                 |       |
|                 |                  |                    |                |         | 00.600    | MU115                 |              |                     |       |
|                 |                  |                    |                |         | 00.900    | MU140                 |              |                     |       |
|                 |                  |                    |                |         | 00.910    | MU130                 |              |                     |       |
|                 |                  |                    |                |         | 01.050    | MU 90                 |              |                     |       |
|                 |                  |                    |                |         | 01.210    | MU150                 |              |                     |       |
|                 |                  |                    |                |         | 01.230    | MU100                 |              |                     |       |
|                 |                  |                    |                |         | 01.310    | MU180                 |              |                     |       |
|                 | RUR MINOR ART    |                    |                |         | 01.380    |                       |              |                     |       |
|                 |                  |                    |                |         | 01.380    | MD445                 |              |                     |       |
|                 |                  | CENTER TLA (UNDIV) |                |         | 01.400    |                       | 2            | 24I                 |       |
|                 |                  |                    |                |         | 01.450    | MU200                 |              |                     |       |
|                 |                  |                    |                |         | 01.480    | MU160                 |              |                     |       |
|                 |                  |                    |                |         | 01.630    |                       |              |                     |       |
|                 |                  |                    |                |         | 01.690    | MU 72                 |              |                     |       |
|                 |                  |                    |                |         | 01.740    |                       |              |                     |       |
|                 |                  |                    |                |         | 01.778    |                       |              |                     |       |
|                 |                  |                    |                |         | 01.812    |                       |              |                     |       |
|                 |                  |                    |                |         | 01.840    |                       |              |                     |       |
|                 |                  |                    |                |         | 01.880    |                       |              |                     |       |
|                 |                  |                    |                |         | 01.880    | MD674                 |              |                     |       |
|                 |                  |                    |                |         | 01.890    |                       |              |                     |       |
|                 |                  | PAINTED            |                |         | 01.920    |                       |              |                     |       |
|                 |                  | NONE (UNDIV)       |                |         | 01.950    |                       |              |                     |       |
|                 |                  |                    |                |         | 02.030    | MD288                 |              |                     |       |

\*A,B = UNIMPROVED; C = GRADED & DRAINED; D,E = SOIL, GRAVEL, STONE; F,G = LOW TYPE BITUMINOUS  
H,I = HIGH TYPE BITUMINOUS; J = CONCRETE; K = BRICK; L = BLOCK

STATE HIGHWAY LOCATION REFERENCE

COUNTY: KENT  
DISTRICT: 2  
DATE: 12/31/14

ROUTE NUMBER: MD 20 CONTINUED

INVENTORY DIRECTION: EAST

ROUTE NAME: ROCK HALL RD

| STATE SYSTEM    | FUNCTIONAL CLASS | MEDIAN TYPE  | ACCESS CONTROL | NHS     | MILEPOINT     | MILEPOINT DESCRIPTION       | MARKED LANES | SURFACE WIDTH/TYPE* | AADT  |
|-----------------|------------------|--------------|----------------|---------|---------------|-----------------------------|--------------|---------------------|-------|
| STATE SECONDARY | R RUR MINOR ART  | NONE (UNDIV) | NONE           | NOT NHS | 02.120        | SPEED LIMIT 40 MPH          | 2            | 24I                 | 4,432 |
|                 |                  |              |                |         | 02.405        | WESLEY CHAPEL CEMETERY      |              |                     |       |
|                 |                  |              |                |         | 02.480        | WESLEY CHAPEL U.M.C.        |              |                     |       |
|                 |                  |              |                |         | 02.557        | DRAINAGE STRUC #14030X0     |              |                     |       |
|                 |                  |              |                |         | 02.935        | SIGN: EDESVILLE             |              |                     |       |
|                 |                  |              |                |         | 03.090 CO104  | MARTIN WAGNER RD            |              |                     |       |
|                 |                  |              |                |         | 03.250 CO295  | JOHNSON AVE                 |              |                     |       |
|                 |                  |              |                |         | 03.380 CO102  | LOVERS LA                   |              |                     |       |
|                 |                  |              |                |         | 03.390        | EDESVILLE COMMUNITY PARK    |              |                     |       |
|                 |                  |              |                |         | 03.420 CO100  | EDESVILLE RD                |              |                     |       |
|                 |                  |              |                |         | 03.560        | SPEED LIMIT 50 MPH          |              |                     |       |
|                 |                  |              |                |         | 03.653        | DRAINAGE                    |              |                     |       |
|                 |                  |              |                |         | 03.664        | SIGN: EDESVILLE             |              |                     |       |
|                 |                  |              |                |         | 04.410 CO 99  | SHIPYARD LA                 |              |                     |       |
|                 |                  |              |                |         | 04.572        | DRAINAGE STRUC #14071X0     |              |                     |       |
|                 |                  |              |                |         | 04.863        | DRAINAGE STRUC #14070X0     |              |                     |       |
|                 |                  |              |                |         | 04.880 CO 98  | REESES CORNER RD            |              |                     |       |
|                 |                  |              |                |         | 05.400        | STRUC #14001 SHIPYARD CREEK |              |                     |       |
|                 |                  |              |                |         | 05.420 CO233  | RICAUDS BRANCH RD           |              |                     |       |
|                 |                  |              |                |         | 05.842        | DRAINAGE STRUC #14035X0     |              |                     |       |
|                 |                  |              |                |         | 06.120        | DRAINAGE STRUC #14034X0     |              |                     |       |
|                 |                  |              |                |         | 06.600        |                             |              |                     | 4,652 |
|                 |                  |              |                |         | 06.600 MD 21  | TOLCHESTER BEACH RD         |              |                     |       |
|                 |                  |              |                |         | 06.600 CO 79  | SANDY BOTTOM RD             |              |                     |       |
|                 |                  |              |                |         | 07.370        | BIGELOW BLVD                |              |                     |       |
|                 |                  |              |                |         | 07.748        | RADIO TOWER                 |              |                     |       |
|                 |                  |              |                |         | 07.850 MD298B | NO NAME                     |              |                     |       |
|                 |                  |              |                |         | 07.930        |                             |              |                     | 3,832 |
|                 |                  |              |                |         | 07.930 MD298  | FAIRLEE RD                  |              |                     |       |
|                 |                  |              |                |         | 08.700 CO310  | OLD FAIRLEE RD              |              |                     |       |
|                 |                  |              |                |         | 08.750        | SPUR TO OLD FAIRLEE RD      |              |                     |       |
|                 |                  |              |                |         | 09.870 CO 81  | BAKERS LA                   |              |                     |       |
|                 |                  |              |                |         | 10.570 CO333  | MT HOPE RD                  |              |                     |       |
|                 |                  |              |                |         | 10.585        | DRAINAGE STRUC #14033X0     |              |                     |       |

NAME: CHESTERTOWN  
RD

\*A,B = UNIMPROVED; C = GRADED & DRAINED; D,E = SOIL, GRAVEL, STONE; F,G = LOW TYPE BITUMINOUS  
H,I = HIGH TYPE BITUMINOUS; J = CONCRETE; K = BRICK; L = BLOCK

STATE HIGHWAY ADMINISTRATION OF MARYLAND  
HIGHWAY INFORMATION SERVICES DIVISION  
DATA SUPPORT GROUP

STATE HIGHWAY LOCATION REFERENCE

COUNTY: KENT  
DISTRICT: 2  
DATE: 12/31/14

ROUTE NUMBER: MD 20 CONTINUED

INVENTORY DIRECTION: EAST

ROUTE NAME: CHESTERTOWN RD

| STATE SYSTEM    | FUNCTIONAL CLASS | MEDIAN TYPE  | ACCESS CONTROL | NHS     | MILEPOINT    | MILEPOINT DESCRIPTION        | MARKED LANES | SURFACE WIDTH/TYPE* | AADT  |
|-----------------|------------------|--------------|----------------|---------|--------------|------------------------------|--------------|---------------------|-------|
| STATE SECONDARY | R RUR MINOR ART  | NONE (UNDIV) | NONE           | NOT NHS | 10.910 CO 75 | STOCKTON STARTT RD           | 2            | 24I                 | 3,832 |
|                 |                  |              |                |         | 10.930 CO 74 | EARL NICHOLSON RD            |              |                     |       |
|                 |                  |              |                |         | 11.020 CO330 | BELL ROSE LA                 |              |                     |       |
|                 |                  |              |                |         | 11.340 CO211 | CAMP RD                      |              |                     |       |
|                 |                  |              |                |         | 11.600       |                              |              |                     | 6,842 |
|                 |                  |              |                |         | 11.600 MD446 | BROAD NECK RD                |              |                     |       |
|                 |                  |              |                |         | 12.195       | PIPPIN HILL LA               |              |                     |       |
|                 |                  |              |                |         | 12.390 CO 83 | BRICES MILL RD               |              |                     |       |
|                 |                  |              |                |         | 12.450       | STRUC #14002 EAST FORK       |              |                     |       |
|                 |                  |              |                |         | 12.660 CO372 | ORCHARD DR                   |              |                     |       |
|                 |                  |              |                |         | 12.940 CO 84 | AIRY HILL RD                 |              |                     |       |
|                 |                  |              |                |         | 13.140       | SPEED LIMIT 40 MPH           |              |                     |       |
|                 | URB MINOR ART    |              |                |         | 13.281       |                              |              |                     |       |
|                 |                  |              |                |         | 13.400       | SIGN: WELCOME TO CHESTERTOWN |              |                     |       |
|                 |                  |              |                |         | 13.480       |                              | 2            | 30I                 |       |
|                 |                  |              |                |         | 13.500       |                              | 2            | 24I                 |       |
|                 | URB OPA          |              |                |         | 13.550       |                              |              |                     |       |
|                 |                  |              |                |         | 13.550 MD514 | FLATLAND RD                  |              |                     |       |
|                 |                  |              |                |         | 13.610       | IN CORP LMTS CHESTERTOWN     |              |                     |       |
|                 |                  |              |                |         | 13.610       | STRUC #14003 RADCLIFF CREEK  |              |                     |       |
|                 |                  | PAINTED      |                |         | 13.660       |                              |              |                     |       |
|                 |                  | CURBED       |                |         | 13.680       |                              |              |                     |       |
|                 |                  | ROUNDAABOUT  |                |         | 13.700       |                              |              |                     |       |
|                 |                  |              |                |         | 13.700       | BEGIN ROUNDAABOUT            |              |                     |       |
|                 |                  |              |                |         | 13.710       | ROUNDAABOUT                  |              |                     |       |
|                 |                  |              |                |         | 13.710 MD291 | MORGNEC RD                   |              |                     |       |
|                 |                  | CURBED       |                |         | 13.730       |                              |              |                     |       |
|                 |                  |              |                |         | 13.730       | END ROUNDAABOUT              |              |                     |       |
|                 |                  | PAINTED      |                |         | 13.760       |                              |              |                     |       |
|                 |                  |              |                |         | 13.775 MU150 | HIGH ST (AHEAD)              |              |                     |       |

\*A,B = UNIMPROVED; C = GRADED & DRAINED; D,E = SOIL, GRAVEL, STONE; F,G = LOW TYPE BITUMINOUS  
H,I = HIGH TYPE BITUMINOUS; J = CONCRETE; K = BRICK; L = BLOCK

STATE HIGHWAY LOCATION REFERENCE

COUNTY: KENT  
DISTRICT: 2  
DATE: 12/31/14

**ROUTE NUMBER:** MD 21  
**INVENTORY DIRECTION:** EAST  
**ROUTE NAME:** TOLCHESTER BEACH RD

| STATE SYSTEM    | FUNCTIONAL CLASS | MEDIAN TYPE  | ACCESS CONTROL | NHS     | MILEPOINT    | MILEPOINT DESCRIPTION      | MARKED LANES | SURFACE WIDTH/TYPE* | AADT |
|-----------------|------------------|--------------|----------------|---------|--------------|----------------------------|--------------|---------------------|------|
| STATE SECONDARY | R RUR MINOR COLL | NONE (UNDIV) | NONE           | NOT NHS | 00.000       |                            | 2            | 24I                 | 602  |
|                 |                  |              |                |         | 00.000 CO359 | TOLCHESTER BEACH RD (BACK) |              |                     |      |
|                 |                  |              |                |         | 00.000 CO116 | BAY SHORE RD               |              |                     |      |
|                 |                  |              |                |         | 00.000 MD445 | TOLCHESTER RD              |              |                     |      |
|                 |                  |              |                |         | 00.010       | DRAINAGE STRUC #14067X0    |              |                     |      |
|                 |                  |              |                |         | 00.050       | SPEED LIMIT 50 MPH         |              |                     |      |
|                 |                  |              |                |         | 01.680       | DRAINAGE STRUC #14059X0    |              |                     |      |
|                 |                  |              |                |         | 01.830 CO 76 | CAULKS FIELD RD            |              |                     |      |
|                 |                  |              |                |         | 02.420 MD 20 | ROCK HALL RD               |              |                     |      |
|                 |                  |              |                |         | 02.420 CO 79 | SANDY BOTTOM RD (AHEAD)    |              |                     |      |
|                 |                  |              |                |         | 02.420       | STOP SIGN                  |              |                     |      |

**ROUTE NUMBER:** MD 213  
**INVENTORY DIRECTION:** NORTH  
**ROUTE NAME:** MAPLE AVE

| STATE SYSTEM    | FUNCTIONAL CLASS | MEDIAN TYPE  | ACCESS CONTROL | NHS     | MILEPOINT    | MILEPOINT DESCRIPTION             | MARKED LANES | SURFACE WIDTH/TYPE* | AADT   |
|-----------------|------------------|--------------|----------------|---------|--------------|-----------------------------------|--------------|---------------------|--------|
| STATE SECONDARY | R URB OPA        | NONE (UNDIV) | NONE           | NOT NHS | 00.000       |                                   | 2            | 24J                 | 12,370 |
|                 |                  |              |                |         | 00.000       | QUEEN ANNES CO/L                  |              |                     |        |
|                 |                  |              |                |         | 00.000       | STRUC #14027 CHESTER RIVER        |              |                     |        |
|                 |                  |              |                |         | 00.040       | SPEED LIMIT 25 MPH                |              |                     |        |
|                 |                  |              |                |         | 00.050       | DRAW SPAN                         |              |                     |        |
|                 |                  |              |                |         | 00.090       | TRAFFIC SIGNAL                    |              |                     |        |
|                 | U                |              |                |         | 00.140       |                                   | 2            | 24I                 |        |
|                 |                  |              |                |         | 00.140       | IN CORP LMTS CHESTERTOWN          |              |                     |        |
|                 |                  |              |                |         | 00.140       | END BRIDGE                        |              |                     |        |
|                 |                  |              |                |         | 00.190 MU381 | WATER ST                          |              |                     |        |
|                 |                  |              |                |         | 00.190 MU380 | WATER ST                          |              |                     |        |
|                 |                  |              |                |         | 00.230       |                                   | 2            | 26I                 |        |
|                 |                  |              |                |         | 00.260       |                                   | 2            | 36I                 |        |
|                 |                  |              |                |         | 00.260 MU260 | QUEEN ST                          |              |                     |        |
|                 |                  |              |                |         | 00.340       |                                   | 2            | 26I                 |        |
|                 |                  |              |                |         | 00.340       | CHESTERTOWN VOL FIRE CO STATION 6 |              |                     |        |
|                 |                  |              |                |         | 00.370       |                                   |              |                     | 13,760 |
|                 |                  |              |                |         | 00.370 MU220 | PHILOSOPHERS TERR                 |              |                     |        |

\*A,B = UNIMPROVED; C = GRADED & DRAINED; D,E = SOIL, GRAVEL, STONE; F,G = LOW TYPE BITUMINOUS  
H,I = HIGH TYPE BITUMINOUS; J = CONCRETE; K = BRICK; L = BLOCK



STATE HIGHWAY LOCATION REFERENCE

COUNTY: KENT  
DISTRICT: 2  
DATE: 12/31/14

ROUTE NUMBER: MD 213 CONTINUED  
INVENTORY DIRECTION: NORTH  
ROUTE NAME: MAPLE AVE

| STATE SYSTEM         | FUNCTIONAL CLASS | MEDIAN TYPE        | ACCESS CONTROL | NHS     | MILEPOINT    | MILEPOINT DESCRIPTION          | MARKED LANES | SURFACE WIDTH/TYPE* | AADT   |
|----------------------|------------------|--------------------|----------------|---------|--------------|--------------------------------|--------------|---------------------|--------|
| STATE SECONDARY      | U URB OPA        | NONE (UNDIV)       | NONE           | NOT NHS | 00.370 MD289 | CROSS ST                       | 2            | 26I                 | 13,760 |
|                      |                  |                    |                |         | 00.370       | TRAFFIC SIGNAL                 |              |                     |        |
| NAME: WASHINGTON AVE |                  |                    |                |         | 00.430 MU340 | SPRING AVE                     |              |                     |        |
|                      |                  |                    |                |         | 00.430       | TRAFFIC SIGNAL                 |              |                     |        |
|                      |                  |                    |                |         | 00.440       |                                | 2            | 24I                 |        |
|                      |                  |                    |                |         | 00.440       | SPUR TO SPRING AVE             |              |                     |        |
|                      |                  |                    |                |         | 00.470       |                                | 2            | 32I                 |        |
|                      |                  |                    |                |         | 00.555       |                                | 2            | 22I                 |        |
|                      |                  |                    |                |         | 00.580 MU166 | KENT ST                        |              |                     |        |
|                      |                  |                    |                |         | 00.590       | SPEED LIMIT 25 MPH             |              |                     |        |
|                      |                  |                    |                |         | 00.600       |                                | 2            | 32I                 |        |
|                      |                  | PAINTED            |                |         | 00.660       |                                | 2            | 28I                 |        |
|                      |                  | NONE (UNDIV)       |                |         | 00.685       | KENT COUNTY BOARD OF EDUCATION |              |                     |        |
|                      |                  |                    |                |         | 00.710       |                                | 2            | 24I                 |        |
|                      |                  |                    |                |         | 00.740 MU 40 | CAMPUS AVE                     |              |                     |        |
|                      |                  |                    |                |         | 00.740       | TRAFFIC SIGNAL                 |              |                     |        |
|                      |                  | PAINTED            |                |         | 00.770       |                                | 2            | 22I                 |        |
|                      |                  | NONE (UNDIV)       |                |         | 00.800       |                                | 2            | 24I                 |        |
|                      |                  |                    |                |         | 00.800 MU 10 | BROWN ST                       |              |                     |        |
|                      |                  |                    |                |         | 00.825       |                                | 2            | 36I                 |        |
|                      |                  |                    |                |         | 00.890       | TRAFFIC SIGNAL (PED XING)      |              |                     |        |
|                      |                  |                    |                |         | 00.910       | WASHINGTON COLLEGE             |              |                     |        |
|                      |                  | PAINTED            |                |         | 00.950       |                                | 2            | 28I                 |        |
|                      |                  | NONE (UNDIV)       |                |         | 00.990       |                                | 2            | 26I                 |        |
|                      |                  |                    |                |         | 01.030 MU140 | GREENWOOD AVE                  |              |                     |        |
|                      |                  |                    |                |         | 01.030       | TRAFFIC SIGNAL                 |              |                     |        |
|                      |                  | CENTER TLA (UNDIV) |                |         | 01.060       |                                |              |                     |        |
|                      |                  |                    |                |         | 01.060       | SPEED LIMIT 30 MPH             |              |                     |        |
|                      |                  |                    |                |         | 01.110 MU125 | GIBSON AVE                     |              |                     |        |
|                      |                  | NONE (UNDIV)       |                |         | 01.230       |                                |              |                     |        |
|                      |                  |                    |                |         | 01.230 MU145 | HADAWAY DR                     |              |                     |        |
|                      |                  |                    |                |         | 01.250       |                                | 2            | 48I                 |        |
|                      |                  |                    |                |         | 01.270       |                                | 2            | 24I                 |        |
|                      |                  |                    |                |         | 01.300       | SPUR TO MD 291                 |              |                     |        |

\*A,B = UNIMPROVED; C = GRADED & DRAINED; D,E = SOIL, GRAVEL, STONE; F,G = LOW TYPE BITUMINOUS  
H,I = HIGH TYPE BITUMINOUS; J = CONCRETE; K = BRICK; L = BLOCK

STATE HIGHWAY LOCATION REFERENCE

COUNTY: KENT  
DISTRICT: 2  
DATE: 12/31/14

ROUTE NUMBER: MD 213 CONTINUED

INVENTORY DIRECTION: NORTH

ROUTE NAME: WASHINGTON AVE

| STATE SYSTEM                  | FUNCTIONAL CLASS | MEDIAN TYPE        | ACCESS CONTROL | NHS     | MILEPOINT     | MILEPOINT DESCRIPTION             | MARKED LANES | SURFACE WIDTH/TYPE* | AADT   |
|-------------------------------|------------------|--------------------|----------------|---------|---------------|-----------------------------------|--------------|---------------------|--------|
| STATE SECONDARY               | U URB OPA        | NONE (UNDIV)       | NONE           | NOT NHS | 01.300        | SPUR FR MD 291                    | 2            | 24I                 | 13,760 |
|                               |                  |                    |                |         | 01.320        |                                   |              |                     | 12,810 |
|                               |                  |                    |                |         | 01.320 MD291  | MORGNEC RD                        |              |                     |        |
|                               |                  |                    |                |         | 01.320        | TRAFFIC SIGNAL                    |              |                     |        |
|                               |                  |                    |                |         | 01.340        | SPUR FR MD 291                    |              |                     |        |
|                               |                  |                    |                |         | 01.340        | SPUR TO MD 291                    |              |                     |        |
|                               |                  | CENTER TLA (UNDIV) |                |         | 01.370        |                                   | 2            | 22I                 |        |
|                               |                  |                    |                |         | 01.390        | SPEED LIMIT 40 MPH                |              |                     |        |
|                               |                  |                    |                |         | 01.520 MU318  | SCHEELER RD                       |              |                     |        |
|                               |                  |                    |                |         | 01.630 MU175  | MANOR AVE                         |              |                     |        |
|                               |                  |                    |                |         | 01.700 MU173  | MALONE DR                         |              |                     |        |
|                               | R URB MINOR ART  |                    |                |         | 01.780        |                                   |              |                     |        |
| NAME: AUGUSTINE<br>HERMAN HWY |                  |                    |                |         | 01.780        | OUT CORP LMTS CHESTERTOWN         |              |                     |        |
|                               |                  | NONE (UNDIV)       |                |         | 01.920        |                                   | 2            | 24I                 |        |
|                               |                  |                    |                |         | 01.920        | ENT TO WASHINGTON SQUARE S.C.     |              |                     |        |
|                               |                  |                    |                |         | 01.920        | TRAFFIC SIGNAL                    |              |                     |        |
|                               |                  |                    |                |         | 01.920        | HOPE FELLOWSHIP CHURCH            |              |                     |        |
|                               |                  | CENTER TLA (UNDIV) |                |         | 01.975        |                                   |              |                     |        |
|                               |                  |                    |                |         | 02.020 CO348  | SOUTHGATE DR                      |              |                     |        |
|                               |                  |                    |                |         | 02.040        | SPEED LIMIT 45 MPH                |              |                     |        |
|                               |                  | NONE (UNDIV)       |                |         | 02.090        |                                   |              |                     |        |
|                               |                  | PAINTED            |                |         | 02.415        |                                   |              |                     |        |
|                               |                  |                    |                |         | 02.450 CO337  | NORTHGATE DR                      |              |                     |        |
|                               |                  | NONE (UNDIV)       |                |         | 02.490        |                                   |              |                     |        |
|                               |                  |                    |                |         | 02.550        |                                   | 3            | 36I                 | 4,643  |
|                               |                  |                    |                |         | 02.550 MD297  | WORTON RD                         |              |                     |        |
|                               | RUR MINOR ART    |                    |                |         | 02.560        |                                   | 2            | 36I                 |        |
|                               |                  |                    |                |         | 02.560        | SPUR TO MD 297                    |              |                     |        |
|                               |                  |                    |                |         | 02.570        |                                   | 2            | 30I                 |        |
|                               |                  |                    |                |         | 02.590        |                                   | 2            | 24I                 |        |
|                               |                  |                    |                |         | 02.620        | SPEED LIMIT 55 MPH                |              |                     |        |
|                               |                  |                    |                |         | 02.659        | SIGN: BIKE ROUTE                  |              |                     |        |
|                               |                  |                    |                |         | 04.200 MD855A | NO NAME                           |              |                     |        |
|                               |                  |                    |                |         | 04.310        | STRUC #1402600 BR OF MORGAN CREEK |              |                     |        |

\*A,B = UNIMPROVED; C = GRADED & DRAINED; D,E = SOIL, GRAVEL, STONE; F,G = LOW TYPE BITUMINOUS  
H,I = HIGH TYPE BITUMINOUS; J = CONCRETE; K = BRICK; L = BLOCK

STATE HIGHWAY ADMINISTRATION OF MARYLAND  
HIGHWAY INFORMATION SERVICES DIVISION  
DATA SUPPORT GROUP

STATE HIGHWAY LOCATION REFERENCE

COUNTY: KENT  
DISTRICT: 2  
DATE: 12/31/14

ROUTE NUMBER: MD 213 CONTINUED  
INVENTORY DIRECTION: NORTH  
ROUTE NAME: AUGUSTINE HERMAN HWY

| STATE SYSTEM    | FUNCTIONAL CLASS | MEDIAN TYPE  | ACCESS CONTROL | NHS     | MILEPOINT     | MILEPOINT DESCRIPTION          | MARKED LANES | SURFACE WIDTH/TYPE* | AADT  |
|-----------------|------------------|--------------|----------------|---------|---------------|--------------------------------|--------------|---------------------|-------|
| STATE SECONDARY | R RUR MINOR ART  | NONE (UNDIV) | NONE           | NOT NHS | 04.670 CO 70  | RILEYS MILL RD                 | 2            | 24I                 | 4,643 |
|                 |                  |              |                |         | 04.760        |                                |              |                     | 3,133 |
|                 |                  |              |                |         | 04.760 MD561  | HASSENGERS CORNER RD           |              |                     |       |
|                 |                  |              |                |         | 05.338        | DRAINAGE STRUC #14001X0        |              |                     |       |
|                 |                  |              |                |         | 06.060 CO 49  | BIG WOODS RD                   |              |                     |       |
|                 |                  |              |                |         | 06.360        | STRUC #14008 MORGAN CREEK      |              |                     |       |
|                 |                  |              |                |         | 06.790 CO 40  | PERKINS HILL RD                |              |                     |       |
|                 |                  |              |                |         | 07.370        |                                |              |                     | 3,370 |
|                 |                  |              |                |         | 07.370 CO395  | STILL POND RD                  |              |                     |       |
|                 |                  |              |                |         | 07.700        | DRAINAGE STRUC #14002X0        |              |                     |       |
|                 |                  |              |                |         | 08.089        | MCHENRY LN                     |              |                     |       |
|                 |                  |              |                |         | 08.135        | DRAINAGE STRUC #14027X0        |              |                     |       |
|                 |                  |              |                |         | 08.320        | SPEED LIMIT 40 MPH             |              |                     |       |
|                 |                  |              |                |         | 08.348        | SIGN: KENNEDYVILLE             |              |                     |       |
|                 |                  |              |                |         | 08.630        | SPEED LIMIT 30 MPH             |              |                     |       |
|                 |                  |              |                |         | 08.645        | DAIRY ST                       |              |                     |       |
|                 |                  |              |                |         | 08.692        | CLAYTON LN                     |              |                     |       |
|                 |                  |              |                |         | 08.770 CO145  | CREAMERY ST                    |              |                     |       |
|                 |                  |              |                |         | 08.840        | KENNEDYVILLE POST OFFICE 21645 |              |                     |       |
|                 |                  |              |                |         | 08.850 CO315  | KENNEDYVILLE RD                |              |                     |       |
|                 |                  |              |                |         | 08.930 CO129  | FIRST RD                       |              |                     |       |
|                 |                  |              |                |         | 08.940        | R/R #MDDE 526 438 V            |              |                     |       |
|                 |                  |              |                |         | 08.950        | KENNEDYVILLE U.M.C.            |              |                     |       |
|                 |                  |              |                |         | 09.020 OP175  | KENNEDYVILLE SCHOOL RD         |              |                     |       |
|                 |                  |              |                |         | 09.090        | SPEED LIMIT 40 MPH             |              |                     |       |
|                 |                  |              |                |         | 09.160        | SIGN: KENNEDYVILLE             |              |                     |       |
|                 |                  |              |                |         | 09.230        | SPEED LIMIT 55 MPH             |              |                     |       |
|                 |                  |              |                |         | 10.080 MD855  | NO NAME                        |              |                     |       |
|                 |                  |              |                |         | 10.130 MD855  | NO NAME                        |              |                     |       |
|                 |                  |              |                |         | 10.310        |                                |              |                     | 4,193 |
|                 |                  |              |                |         | 10.310 MD298  | BROWNTOWN RD                   |              |                     |       |
|                 |                  |              |                |         | 11.180 CO 30  | SHREWSBURY CHURCH RD           |              |                     |       |
|                 |                  |              |                |         | 11.900 MD449  | SHALLCROSS WHARF RD            |              |                     |       |
|                 |                  |              |                |         | 11.970 MD444A | NO NAME                        |              |                     |       |
|                 |                  |              |                |         | 11.990        |                                |              |                     | 4,163 |

\*A,B = UNIMPROVED; C = GRADED & DRAINED; D,E = SOIL, GRAVEL, STONE; F,G = LOW TYPE BITUMINOUS  
H,I = HIGH TYPE BITUMINOUS; J = CONCRETE; K = BRICK; L = BLOCK

STATE HIGHWAY LOCATION REFERENCE

COUNTY: KENT  
DISTRICT: 2  
DATE: 12/31/14

ROUTE NUMBER: MD 213 CONTINUED  
INVENTORY DIRECTION: NORTH  
ROUTE NAME: AUGUSTINE HERMAN HWY

| STATE SYSTEM               | FUNCTIONAL CLASS | MEDIAN TYPE  | ACCESS CONTROL | NHS     | MILEPOINT     | MILEPOINT DESCRIPTION         | MARKED LANES | SURFACE WIDTH/TYPE* | AADT  |
|----------------------------|------------------|--------------|----------------|---------|---------------|-------------------------------|--------------|---------------------|-------|
| STATE SECONDARY            | R RUR MINOR ART  | NONE (UNDIV) | NONE           | NOT NHS | 11.990 MD444  | KENTMORE PARK RD              | 2            | 24I                 | 4,163 |
|                            |                  |              |                |         | 12.540 CO311  | OLD LOCUST GROVE RD           |              |                     |       |
|                            |                  |              |                |         | 13.000        | DRAINAGE STRUC #14029X0       |              |                     |       |
|                            |                  |              |                |         | 13.310        |                               |              |                     | 4,103 |
|                            |                  |              |                |         | 13.310 CO 31  | VANSANTS CORNER RD            |              |                     |       |
|                            |                  |              |                |         | 13.680 CO312  | DAVES HILL RD                 |              |                     |       |
|                            |                  |              |                |         | 14.060        | DRAINAGE STRUC #14003X0       |              |                     |       |
|                            |                  |              |                |         | 14.210        | STRUC #1400700 WOODLAND CREEK |              |                     |       |
|                            |                  |              |                |         | 14.300 CO312  | DAVES HILL RD                 |              |                     |       |
|                            |                  |              |                |         | 14.800 OP172  | STARKEY FARM LA               |              |                     |       |
|                            |                  |              |                |         | 15.500        | DRAINAGE STRUC #14004X0       |              |                     |       |
|                            |                  |              |                |         | 15.750        | SPEED LIMIT 40 MPH            |              |                     |       |
|                            |                  |              |                |         | 15.815        | SIGN: WELCOME TO GALENA       |              |                     |       |
|                            |                  |              |                |         | 15.852        | GALENA POST OFFICE 21635      |              |                     |       |
| NAME: W CROSS ST           | U                |              |                |         | 15.870        | IN CORP LMTS GALENA           |              |                     |       |
|                            |                  |              |                |         | 15.870        | SPEED LIMIT 25 MPH            |              |                     |       |
|                            |                  |              |                |         | 16.040        |                               | 2            | 28I                 |       |
| STATE PRIMARY              |                  |              |                |         | 16.120        |                               | 2            | 22I                 | 5,013 |
| NAME: N MAIN ST            |                  |              |                |         | 16.120 MD290  | E CROSS ST                    |              |                     |       |
|                            |                  |              |                |         | 16.120 MD313A | S MAIN ST                     |              |                     |       |
|                            |                  |              |                |         | 16.120        | TRAFFIC SIGNAL                |              |                     |       |
|                            |                  |              |                |         | 16.220 MU 40  | VIRGINIA AVE                  |              |                     |       |
|                            |                  |              |                |         | 16.280        |                               | 2            | 24I                 |       |
|                            |                  |              |                |         | 16.410 MU 30  | SEMINARY AVE                  |              |                     |       |
|                            |                  |              |                |         | 16.460        | GALENA CEMETERY               |              |                     |       |
|                            |                  |              |                |         | 16.500        | ST. DENNIS CATHOLIC CHURCH    |              |                     |       |
|                            |                  |              |                |         | 16.500        | ST. DENNIS SCHOOL OF RELIGION |              |                     |       |
| NAME: AUGUSTINE HERMAN HWY | R                |              |                |         | 16.610        | OUT CORP LMTS GALENA          |              |                     |       |
|                            |                  |              |                |         | 16.610 CO365  | DOGWOOD DR                    |              |                     |       |
|                            |                  |              |                |         | 16.610 CO 11  | MILL LA                       |              |                     |       |
|                            |                  |              |                |         | 16.660        | SPEED LIMIT 35 MPH            |              |                     |       |
|                            |                  |              |                |         | 16.745        | SIGN: WELCOME TO GALENA       |              |                     |       |
|                            |                  |              |                |         | 16.757        | BIKE ROUTE SIGN               |              |                     |       |
|                            |                  |              |                |         | 16.820        | SPEED LIMIT 45 MPH            |              |                     |       |

\*A,B = UNIMPROVED; C = GRADED & DRAINED; D,E = SOIL, GRAVEL, STONE; F,G = LOW TYPE BITUMINOUS  
H,I = HIGH TYPE BITUMINOUS; J = CONCRETE; K = BRICK; L = BLOCK

STATE HIGHWAY LOCATION REFERENCE

COUNTY: KENT  
DISTRICT: 2  
DATE: 12/31/14

**ROUTE NUMBER: MD 213 CONTINUED**

INVENTORY DIRECTION: NORTH

ROUTE NAME: AUGUSTINE HERMAN HWY

| STATE SYSTEM  | FUNCTIONAL CLASS | MEDIAN TYPE  | ACCESS CONTROL | NHS     | MILEPOINT    | MILEPOINT DESCRIPTION            | MARKED LANES | SURFACE WIDTH/TYPE* | AADT  |
|---------------|------------------|--------------|----------------|---------|--------------|----------------------------------|--------------|---------------------|-------|
| STATE PRIMARY | R RUR MINOR ART  | NONE (UNDIV) | NONE           | NOT NHS | 17.010       | TOAL PARK                        | 2            | 24I                 | 5,013 |
|               |                  |              |                |         | 17.260       | ATR STATION #0015 (CABINET NB/L) |              |                     |       |
|               |                  |              |                |         | 17.360       | SIGN: GEORGETOWN                 |              |                     |       |
|               |                  |              |                |         | 17.380 CO 50 | GEORGETOWN CEMETERY RD           |              |                     |       |
|               |                  |              |                |         | 17.400       | SPEED LIMIT 30 MPH               |              |                     |       |
|               |                  |              |                |         | 17.410 OP169 | TOCHWOGH LA                      |              |                     |       |
|               |                  |              |                |         | 17.420 OP170 | HUYETT LA                        |              |                     |       |
|               |                  |              |                |         | 17.553       | SMALL STRUC #14031R0             |              |                     |       |
|               |                  |              |                |         | 17.610       |                                  | 2            | 26I                 |       |
|               |                  |              |                |         | 17.640 CO 44 | QUEEN ST                         |              |                     |       |
|               |                  |              |                |         | 17.730 CO 37 | FRONT ST                         |              |                     |       |
|               |                  |              |                |         | 17.800       |                                  | 2            | 24J                 |       |
|               |                  |              |                |         | 17.800       | BEGIN BRIDGE                     |              |                     |       |
|               |                  |              |                |         | 17.870       | STRUC #14006 SASSAFRAS RIVER     |              |                     |       |
|               |                  |              |                |         | 17.870       | CECIL CO/L                       |              |                     |       |

**ROUTE NUMBER: MD 288**

INVENTORY DIRECTION: EAST

ROUTE NAME: CROSBY RD

| STATE SYSTEM    | FUNCTIONAL CLASS | MEDIAN TYPE  | ACCESS CONTROL | NHS     | MILEPOINT    | MILEPOINT DESCRIPTION    | MARKED LANES | SURFACE WIDTH/TYPE* | AADT  |
|-----------------|------------------|--------------|----------------|---------|--------------|--------------------------|--------------|---------------------|-------|
| STATE SECONDARY | R RUR LOCAL      | NONE (UNDIV) | NONE           | NOT NHS | 00.000       |                          | 2            | 20I                 | 1,212 |
|                 |                  |              |                |         | 00.000 MD 20 | ROCK HALL RD             |              |                     |       |
|                 |                  |              |                |         | 00.000       | STOP SIGN                |              |                     |       |
|                 |                  |              |                |         | 00.050       | SPEED LIMIT 40 MPH       |              |                     |       |
|                 |                  |              |                |         | 00.165       | CROSBY WOODS SUBDIVISION |              |                     |       |
|                 |                  |              |                |         | 00.277       | AARON CHAPEL U.M.C.      |              |                     |       |
|                 |                  |              |                |         | 01.079       | DRAINAGE STRUC #14065X0  |              |                     |       |
|                 |                  |              |                |         | 01.300 CO106 | SKINNERS NECK RD         |              |                     |       |
|                 |                  |              |                |         | 01.300       | STOP SIGN                |              |                     |       |
|                 |                  |              |                |         | 01.300       | ELBURN LN                |              |                     |       |
|                 |                  |              |                |         | 01.500       | SPEED LIMIT 50 MPH       |              |                     |       |
|                 |                  |              |                |         | 01.723       | DRAINAGE STRUC #14066X0  |              |                     |       |
|                 |                  |              |                |         | 02.220       | SPEED LIMIT 30 MPH       |              |                     |       |
|                 |                  |              |                |         | 02.330 CO100 | EDESVILLE RD             |              |                     |       |

\*A,B = UNIMPROVED; C = GRADED & DRAINED; D,E = SOIL, GRAVEL, STONE; F,G = LOW TYPE BITUMINOUS  
H,I = HIGH TYPE BITUMINOUS; J = CONCRETE; K = BRICK; L = BLOCK

STATE HIGHWAY LOCATION REFERENCE

COUNTY: KENT  
DISTRICT: 2  
DATE: 12/31/14

**ROUTE NUMBER: MD 288 CONTINUED**

INVENTORY DIRECTION: EAST

ROUTE NAME: CROSBY RD

| STATE SYSTEM    | FUNCTIONAL CLASS | MEDIAN TYPE  | ACCESS CONTROL | NHS     | MILEPOINT    | MILEPOINT DESCRIPTION               | MARKED LANES | SURFACE WIDTH/TYPE* | AADT |
|-----------------|------------------|--------------|----------------|---------|--------------|-------------------------------------|--------------|---------------------|------|
| STATE SECONDARY | R RUR LOCAL      | NONE (UNDIV) | NONE           | NOT NHS | 02.590       |                                     | 2            | 20I                 | 762  |
|                 |                  |              |                |         | 02.590 CO108 | PINEY NECK RD                       |              |                     |      |
|                 |                  |              |                |         | 02.590       | STOP SIGN                           |              |                     |      |
|                 |                  |              |                |         | 02.930 CO118 | MCKINLEYVILLE RD                    |              |                     |      |
|                 |                  |              |                |         | 03.060 CO328 | POLICE AVE                          |              |                     |      |
|                 |                  |              |                |         | 03.240 CO304 | HUDSON RD                           |              |                     |      |
|                 |                  |              |                |         | 03.300       | SIGN: END STATE MAINTENANCE         |              |                     |      |
|                 |                  |              |                |         | 03.330       | ENT TO LONG COVE PUBLIC LDG (AHEAD) |              |                     |      |

**ROUTE NUMBER: MD 289**

INVENTORY DIRECTION: NORTH

ROUTE NAME: QUAKER NECK RD

| STATE SYSTEM    | FUNCTIONAL CLASS | MEDIAN TYPE  | ACCESS CONTROL | NHS     | MILEPOINT    | MILEPOINT DESCRIPTION                    | MARKED LANES | SURFACE WIDTH/TYPE* | AADT |
|-----------------|------------------|--------------|----------------|---------|--------------|--|--------------|---------------------|------|
| STATE SECONDARY | R RUR LOCAL      | NONE (UNDIV) | NONE           | NOT NHS | 00.000       |  | 2            | 20I                 | 412  |
|                 |                  |              |                |         | 00.000 CO 92 | CLIFFS CITY RD (BACK)                    |              |                     |      |
|                 |                  |              |                |         | 00.000       | SIGN: BEGIN STATE MAINTENANCE            |              |                     |      |
|                 |                  |              |                |         | 00.570       | SPEED LIMIT 50 MPH                       |              |                     |      |
|                 |                  |              |                |         | 00.710 OP196 | COMEGYS BIGHT LA                         |              |                     |      |
|                 |                  |              |                |         | 01.470       | PROVIDENCE PLANTATION LA                 |              |                     |      |
|                 | RUR MINOR COLL   |              |                |         | 02.470       |  |              |                     |      |
|                 |                  |              |                |         | 02.470 CO 91 | JOHNSONTOWN RD                           |              |                     |      |
|                 |                  |              |                |         | 02.550 CO 90 | OLD TOWN RD                              |              |                     |      |
|                 |                  |              |                |         | 03.170 CO 88 | WALNUT POINT RD                          |              |                     |      |
|                 |                  |              |                |         | 03.910       |  | 2            | 22I                 | 912  |
|                 |                  |              |                |         | 03.910 CO396 | QUAKER NECK LANDING RD                   |              |                     |      |
|                 |                  |              |                |         | 03.934       | BOND CHAPEL EVANGELICAL METHODIST CHURCH |              |                     |      |
|                 |                  |              |                |         | 04.120       | SPEED LIMIT 30 MPH                       |              |                     |      |
|                 |                  |              |                |         | 04.173       | DRAINAGE STRUC #14069X0                  |              |                     |      |
|                 | RUR MAJ COLL     |              |                |         | 04.320       |  |              |                     |      |
|                 |                  |              |                |         | 04.320 CO 80 | POMONA RD                                |              |                     |      |
|                 |                  |              |                |         | 04.510       | SPEED LIMIT 50 MPH                       |              |                     |      |
|                 |                  |              |                |         | 04.700 CO120 | CHURCH LA                                |              |                     |      |
|                 |                  |              |                |         | 04.727       | SIGN: POMONA                             |              |                     |      |

\*A,B = UNIMPROVED; C = GRADED & DRAINED; D,E = SOIL, GRAVEL, STONE; F,G = LOW TYPE BITUMINOUS  
H,I = HIGH TYPE BITUMINOUS; J = CONCRETE; K = BRICK; L = BLOCK

STATE HIGHWAY LOCATION REFERENCE

COUNTY: KENT  
DISTRICT: 2  
DATE: 12/31/14

ROUTE NUMBER: MD 289 CONTINUED

INVENTORY DIRECTION: NORTH

ROUTE NAME: QUAKER NECK RD

| STATE SYSTEM    | FUNCTIONAL CLASS | MEDIAN TYPE  | ACCESS CONTROL | NHS     | MILEPOINT    | MILEPOINT DESCRIPTION       | MARKED LANES | SURFACE WIDTH/TYPE* | AADT  |
|-----------------|------------------|--------------|----------------|---------|--------------|-----------------------------|--------------|---------------------|-------|
| STATE SECONDARY | R RUR MAJ COLL   | NONE (UNDIV) | NONE           | NOT NHS | 05.030       | KINGS GRANT LA (PVT)        | 2            | 22I                 | 912   |
|                 |                  |              |                |         | 06.275 CO 86 | LOVERS LA                   |              |                     |       |
|                 |                  |              |                |         | 06.530       |                             |              |                     | 2,952 |
|                 |                  |              |                |         | 06.530 CO397 | WILKINS LA                  |              |                     |       |
|                 |                  |              |                |         | 06.560       | SPEED LIMIT 40 MPH          |              |                     |       |
|                 |                  |              |                |         | 06.750 CO267 | SUNBURST AVE                |              |                     |       |
|                 |                  |              |                |         | 07.170       | STRUC #14031 MUDDY CREEK    |              |                     |       |
|                 | URB COLL         |              |                |         | 07.173       |                             |              |                     |       |
|                 | URB MINOR ART    |              |                |         | 07.220       |                             |              |                     |       |
|                 |                  |              |                |         | 07.350 CO147 | COLLINS AVE                 |              |                     |       |
|                 |                  |              |                |         | 07.470 CO188 | RADCLIFFE RD                |              |                     |       |
|                 |                  |              |                |         | 07.590 CO 85 | JOHN HANSON RD              |              |                     |       |
|                 |                  |              |                |         | 07.915       | LANDING LA                  |              |                     |       |
|                 |                  |              |                |         | 07.947       | LANDING LA                  |              |                     |       |
|                 |                  |              |                |         | 07.990       |                             | 2            | 22J                 |       |
|                 |                  |              |                |         | 07.990       | BEGIN BRIDGE                |              |                     |       |
|                 |                  |              |                |         | 08.010       | STRUC #14009 RADCLIFF CREEK |              |                     |       |
|                 |                  |              |                |         | 08.020       |                             | 2            | 22I                 |       |
|                 |                  |              |                |         | 08.020       | END BRIDGE                  |              |                     |       |
|                 | U                |              |                |         | 08.310       | IN CORP LMTS CHESTERTOWN    |              |                     |       |
|                 |                  |              |                |         | 08.350       | STEPNE PLACE                |              |                     |       |
|                 |                  |              |                |         | 08.380       | SPEED LIMIT 25 MPH          |              |                     |       |
|                 |                  |              |                |         | 08.390       | PHILIP G WILMER PARK        |              |                     |       |
|                 |                  |              |                |         | 08.440       |                             | 2            | 28I                 |       |
|                 |                  |              |                |         | 08.510       | CHESTERTOWN POLICE DEPT     |              |                     |       |
|                 |                  |              |                |         | 08.570       |                             | 2            | 24I                 |       |
| NAME: CROSS ST  |                  |              |                |         | 08.610 MU 50 | CANNON ST                   |              |                     |       |
|                 |                  |              |                |         | 08.616       | JAMES U.M.C.                |              |                     |       |
|                 |                  |              |                |         | 08.680 MU150 | HIGH ST                     |              |                     |       |
|                 |                  |              |                |         | 08.680       | TRAFFIC SIGNAL              |              |                     |       |
|                 |                  |              |                |         | 08.700 MU210 | MEMORIAL PLAZA              |              |                     |       |
|                 |                  |              |                |         | 08.720 MU200 | PARK ROW                    |              |                     |       |
|                 |                  |              |                |         | 08.770       |                             | 2            | 34I                 |       |
|                 |                  |              |                |         | 08.785       | CHESTERTOWN TOWN HALL       |              |                     |       |
|                 |                  |              |                |         | 08.800       |                             | 2            | 24I                 |       |

\*A,B = UNIMPROVED; C = GRADED & DRAINED; D,E = SOIL,GRAVEL,STONE; F,G = LOW TYPE BITUMINOUS  
H,I = HIGH TYPE BITUMINOUS; J = CONCRETE; K= BRICK; L = BLOCK

STATE HIGHWAY LOCATION REFERENCE

COUNTY: KENT  
DISTRICT: 2  
DATE: 12/31/14

**ROUTE NUMBER: MD 289 CONTINUED**

INVENTORY DIRECTION: NORTH

ROUTE NAME: CROSS ST

| STATE SYSTEM    | FUNCTIONAL CLASS | MEDIAN TYPE  | ACCESS CONTROL | NHS     | MILEPOINT    | MILEPOINT DESCRIPTION     | MARKED LANES | SURFACE WIDTH/TYPE* | AADT  |
|-----------------|------------------|--------------|----------------|---------|--------------|---------------------------|--------------|---------------------|-------|
| STATE SECONDARY | U URB MINOR ART  | NONE (UNDIV) | NONE           | NOT NHS | 08.830       | TRAFFIC SIGNAL            | 2            | 24I                 | 2,952 |
|                 |                  |              |                |         | 08.830 MD213 | MAPLE AVE                 |              |                     |       |
|                 |                  |              |                |         | 08.830 MU220 | PHILOSOPHERS TERR (AHEAD) |              |                     |       |

**ROUTE NUMBER: MD 290**

INVENTORY DIRECTION: NORTH

ROUTE NAME: CRUMPTON RD

| STATE SYSTEM          | FUNCTIONAL CLASS | MEDIAN TYPE  | ACCESS CONTROL | NHS     | MILEPOINT    | MILEPOINT DESCRIPTION      | MARKED LANES | SURFACE WIDTH/TYPE* | AADT  |
|-----------------------|------------------|--------------|----------------|---------|--------------|----------------------------|--------------|---------------------|-------|
| STATE SECONDARY       | R RUR MINOR COLL | NONE (UNDIV) | NONE           | NOT NHS | 00.000       |                            | 2            | 22I                 | 2,000 |
|                       |                  |              |                |         | 00.000       | QUEEN ANNES CO/L           |              |                     |       |
|                       |                  |              |                |         | 00.000       | STRUC #14013 CHESTER RIVER |              |                     |       |
|                       |                  |              |                |         | 00.025       | END BRIDGE                 |              |                     |       |
|                       |                  |              |                |         | 00.029       | SIGN: KENT CO.             |              |                     |       |
|                       |                  |              |                |         | 00.103       | CLIPPER LANE               |              |                     |       |
|                       |                  |              |                |         | 00.150       | SPEED LIMIT 50 MPH         |              |                     |       |
|                       |                  |              |                |         | 00.300       | DRAINAGE STRUC #14044X0    |              |                     |       |
|                       |                  |              |                |         | 01.110 MD291 | RIVER RD                   |              |                     |       |
|                       |                  |              |                |         | 01.110       | STOP SIGN                  |              |                     |       |
|                       |                  |              |                |         | 01.110       | BEG X-REF W/ MD 291        |              |                     |       |
|                       |                  |              |                |         | 01.780       |                            | 2            | 20I                 | 1,010 |
|                       |                  |              |                |         | 01.780 MD291 | RIVER RD                   |              |                     |       |
|                       |                  |              |                |         | 01.780       | STOP SIGN                  |              |                     |       |
|                       |                  |              |                |         | 01.780       | END X-REF W/ MD 291        |              |                     |       |
|                       |                  |              |                |         | 02.680       | SIGN: CHESTERVILLE         |              |                     |       |
| NAME: CHESTERVILLE RD |                  |              |                |         | 02.760 CO226 | CHESTERVILLE BRIDGE RD     |              |                     |       |
|                       |                  |              |                |         | 02.760 MD444 | LOCUST GROVE RD            |              |                     |       |
|                       |                  |              |                |         | 02.800       | SIGN: CHESTERVILLE         |              |                     |       |
|                       |                  |              |                |         | 03.447       | DRAINAGE STRUC #14045X0    |              |                     |       |
|                       |                  |              |                |         | 03.500       |                            | 2            | 22I                 |       |
|                       |                  |              |                |         | 04.320       |                            | 2            | 20I                 |       |
|                       |                  |              |                |         | 04.320 CO124 | BOLTON RD                  |              |                     |       |
|                       |                  |              |                |         | 05.540       | R/R #MDDE 526 433 L        |              |                     |       |
|                       |                  |              |                |         | 05.880       |                            | 2            | 22I                 |       |

\*A,B = UNIMPROVED; C = GRADED & DRAINED; D,E = SOIL, GRAVEL, STONE; F,G = LOW TYPE BITUMINOUS  
H,I = HIGH TYPE BITUMINOUS; J = CONCRETE; K = BRICK; L = BLOCK



STATE HIGHWAY ADMINISTRATION OF MARYLAND  
HIGHWAY INFORMATION SERVICES DIVISION  
DATA SUPPORT GROUP

STATE HIGHWAY LOCATION REFERENCE

COUNTY: KENT  
DISTRICT: 2  
DATE: 12/31/14

ROUTE NUMBER: MD 290 CONTINUED

INVENTORY DIRECTION: NORTH

ROUTE NAME: CHESTERVILLE RD

| STATE SYSTEM              | FUNCTIONAL CLASS | MEDIAN TYPE  | ACCESS CONTROL | NHS     | MILEPOINT       | MILEPOINT DESCRIPTION            | MARKED LANES | SURFACE WIDTH/TYPE* | AADT  |
|---------------------------|------------------|--------------|----------------|---------|-----------------|----------------------------------|--------------|---------------------|-------|
| STATE SECONDARY           | R RUR MINOR COLL | NONE (UNDIV) | NONE           | NOT NHS | 05.880 CO 21    | DUCK PUDDLE RD                   | 2            | 22I                 | 1,010 |
|                           |                  |              |                |         | 05.890          | ST DENNIS CEMETERY               |              |                     |       |
|                           |                  |              |                |         | 05.900 CO 15    | LAMBSON FOREST RD                |              |                     |       |
|                           |                  |              |                |         | 06.980          |                                  | 2            | 24I                 |       |
|                           |                  |              |                |         | 06.980 CO313    | IRELANDS CORNER RD               |              |                     |       |
|                           |                  |              |                |         | 07.230          | SPUR TO MD 313-A                 |              |                     |       |
|                           |                  |              |                |         | 07.230          | SPUR FR MD 313-A                 |              |                     |       |
|                           |                  |              |                |         | 07.240 MD313A   | MASSEY GALENA RD                 |              |                     |       |
|                           |                  |              |                |         | 07.240          | STOP SIGN                        |              |                     |       |
|                           |                  |              |                |         | 07.240          | BEG X-REF W/ MD 313-A            |              |                     |       |
|                           | U RUR MAJ COLL   |              |                |         | 07.960          |                                  |              |                     | 2,800 |
| NAME: E CROSS ST          |                  |              |                |         | 07.960 MD313A   | S MAIN ST                        |              |                     |       |
|                           |                  |              |                |         | 07.960 MD213    | N MAIN ST                        |              |                     |       |
|                           |                  |              |                |         | 07.960          | TRAFFIC SIGNAL                   |              |                     |       |
|                           |                  |              |                |         | 07.960          | END X-REF W/ MD 313-A            |              |                     |       |
|                           |                  |              |                |         | 07.970          | SPUR FR MD 313-A                 |              |                     |       |
|                           |                  |              |                |         | 08.030 MU 20    | PHELPS AVE                       |              |                     |       |
|                           |                  |              |                |         | 08.130 MU 10    | JARMAN AVE                       |              |                     |       |
|                           |                  |              |                |         | 08.175          | SPEED LIMIT 40 MPH               |              |                     |       |
| NAME: GALENA SASSAFRAS RD | R                |              |                |         | 08.210          | OUT CORP LMTS GALENA             |              |                     |       |
|                           |                  |              |                |         | 08.255          | SIGN: WELCOME TO GALENA          |              |                     |       |
|                           |                  |              |                |         | 08.318          | GALENA VOL. FIRE CO.             |              |                     |       |
|                           |                  |              |                |         | 08.350 CO 12    | OLIVET HILL RD                   |              |                     |       |
|                           |                  |              |                |         | 08.460          | SPEED LIMIT 50 MPH               |              |                     |       |
|                           |                  |              |                |         | 08.560          | STRUC #14012 MILL CREEK          |              |                     |       |
|                           |                  |              |                |         | 08.590 CO 12    | OLIVET HILL RD                   |              |                     |       |
|                           |                  |              |                |         | 09.080 CO 9     | GREGG NECK RD                    |              |                     |       |
|                           |                  |              |                |         | 09.080 CO389    | DAVIS RD                         |              |                     |       |
|                           |                  |              |                |         | 10.130          | STRUC #14011 SWANTOWN CREEK      |              |                     |       |
|                           |                  |              |                |         | 10.446          | DRAINAGE STRUC #14047X0          |              |                     |       |
|                           |                  |              |                |         | 10.870 CO 6     | WILSON POINT RD                  |              |                     |       |
|                           |                  |              |                |         | 11.810          | STRUC #14010 JACOBS CREEK        |              |                     |       |
|                           |                  |              |                |         | 11.940 CO 7     | FOX HOLE RD                      |              |                     |       |
|                           |                  |              |                |         | 11.940 RP301- 6 | RAMP 6 FR MD 290 EB TO US 301 SB |              |                     |       |

\*A,B = UNIMPROVED; C = GRADED & DRAINED; D,E = SOIL, GRAVEL, STONE; F,G = LOW TYPE BITUMINOUS  
H,I = HIGH TYPE BITUMINOUS; J = CONCRETE; K = BRICK; L = BLOCK

STATE HIGHWAY LOCATION REFERENCE

COUNTY: KENT  
DISTRICT: 2  
DATE: 12/31/14

**ROUTE NUMBER: MD 290 CONTINUED**

INVENTORY DIRECTION: NORTH

ROUTE NAME: GALENA SASSAFRAS RD

| STATE SYSTEM    | FUNCTIONAL CLASS | MEDIAN TYPE  | ACCESS CONTROL | NHS     | MILEPOINT       | MILEPOINT DESCRIPTION            | MARKED LANES | SURFACE WIDTH/TYPE* | AADT  |
|-----------------|------------------|--------------|----------------|---------|-----------------|----------------------------------|--------------|---------------------|-------|
| STATE SECONDARY | R RUR MAJ COLL   | NONE (UNDIV) | NONE           | NOT NHS | 11.990 RP301- 8 | RAMP 8 FR US 301 SB TO MD 290 WB | 2            | 24I                 | 2,800 |
|                 |                  |              |                |         | 12.030 US301    | BLUE STAR MEMORIAL HWY (SB/L)    |              |                     |       |
|                 |                  |              |                |         | 12.030          | STRUC #1400502                   |              |                     |       |
|                 | RUR MINOR COLL   |              |                |         | 12.040          |                                  |              |                     |       |
|                 |                  |              |                |         | 12.050 US301    | BLUE STAR MEMORIAL HWY           |              |                     |       |
|                 |                  |              |                |         | 12.050          | STRUC #1400501                   |              |                     |       |
|                 |                  |              |                |         | 12.090 RP301- 4 | RAMP 4 FR US 301 NB TO MD 290 EB |              |                     |       |
|                 |                  |              |                |         | 12.150 RP301- 2 | RAMP 2 FR MD 290 WB TO US 301 NB |              |                     |       |
|                 |                  |              |                |         | 12.270          | ROSELAND DR                      |              |                     |       |
|                 |                  |              |                |         | 12.340 MD299A   | MASSEY RD SPUR                   |              |                     |       |
|                 |                  |              |                |         | 12.400 MD299    | GALENA SASSAFRAS RD              |              |                     |       |
|                 |                  |              |                |         | 12.400          | STOP SIGN                        |              |                     |       |

**ROUTE NUMBER: MD 291**

INVENTORY DIRECTION: EAST

ROUTE NAME: MORGNEC RD

| STATE SYSTEM    | FUNCTIONAL CLASS | MEDIAN TYPE  | ACCESS CONTROL | NHS     | MILEPOINT    | MILEPOINT DESCRIPTION           | MARKED LANES | SURFACE WIDTH/TYPE* | AADT   |
|-----------------|------------------|--------------|----------------|---------|--------------|---------------------------------|--------------|---------------------|--------|
| STATE SECONDARY | U URB OPA        | CURBED       | NONE           | NOT NHS | 00.000       |                                 | 2            | 24I                 | 11,070 |
|                 |                  |              |                |         | 00.000 MD 20 | CHESTERTOWN RD                  |              |                     |        |
|                 |                  |              |                |         | 00.000       | ROUNDBOUT                       |              |                     |        |
|                 |                  | PAINTED      |                |         | 00.030       |                                 |              |                     |        |
|                 |                  | NONE (UNDIV) |                |         | 00.050       |                                 |              |                     |        |
|                 |                  |              |                |         | 00.075 MU343 | TALBOT BLVD                     |              |                     |        |
|                 |                  |              |                |         | 00.310       | KENT & QUEEN ANNES RESCUE SQUAD |              |                     |        |
|                 |                  | PAINTED      |                |         | 00.410       |                                 |              |                     |        |
|                 |                  | NONE (UNDIV) |                |         | 00.450       |                                 |              |                     |        |
|                 |                  | CURBED       |                |         | 00.500       |                                 | 2            | 32I                 |        |
|                 |                  |              |                |         | 00.535       |                                 | 2            | 36I                 |        |
|                 |                  |              |                |         | 00.555       |                                 | 2            | 24I                 |        |
|                 |                  |              |                |         | 00.570       | SPUR TO MD 213                  |              |                     |        |
|                 |                  |              |                |         | 00.570       | SPUR FR MD 213                  |              |                     |        |
|                 | URB MINOR ART    |              |                |         | 00.585       |                                 |              |                     | 6,703  |
|                 |                  |              |                |         | 00.585 MD213 | WASHINGTON AVE                  |              |                     |        |
|                 |                  |              |                |         | 00.585       | TRAFFIC SIGNAL                  |              |                     |        |

\*A,B = UNIMPROVED; C = GRADED & DRAINED; D,E = SOIL, GRAVEL, STONE; F,G = LOW TYPE BITUMINOUS  
H,I = HIGH TYPE BITUMINOUS; J = CONCRETE; K = BRICK; L = BLOCK

STATE HIGHWAY ADMINISTRATION OF MARYLAND  
HIGHWAY INFORMATION SERVICES DIVISION  
DATA SUPPORT GROUP

STATE HIGHWAY LOCATION REFERENCE

COUNTY: KENT  
DISTRICT: 2  
DATE: 12/31/14

ROUTE NUMBER: MD 291 CONTINUED

INVENTORY DIRECTION: EAST

ROUTE NAME: MORGNEC RD

| STATE SYSTEM    | FUNCTIONAL CLASS | MEDIAN TYPE  | ACCESS CONTROL | NHS     | MILEPOINT    | MILEPOINT DESCRIPTION      | MARKED LANES | SURFACE WIDTH/TYPE* | AADT  |
|-----------------|------------------|--------------|----------------|---------|--------------|----------------------------|--------------|---------------------|-------|
| STATE SECONDARY | U URB MINOR ART  | CURBED       | NONE           | NOT NHS | 00.605       | SPUR FR MD 213             | 2            | 24I                 | 6,703 |
|                 |                  |              |                |         | 00.605       | SPUR TO MD 213             |              |                     |       |
|                 |                  |              |                |         | 00.615       |                            | 2            | 36I                 |       |
|                 |                  |              |                |         | 00.670       |                            | 2            | 30I                 |       |
|                 |                  |              |                |         | 00.680       | SPEED LIMIT 30 MPH         |              |                     |       |
|                 |                  | PAINTED      |                |         | 00.690       |                            |              |                     |       |
|                 |                  |              |                |         | 00.700       |                            | 2            | 28I                 |       |
|                 |                  | NONE (UNDIV) |                |         | 00.735       |                            | 2            | 24I                 |       |
|                 |                  |              |                |         | 00.785 MU143 | HAACKE DR                  |              |                     |       |
|                 |                  |              |                |         | 00.820       |                            | 2            | 36I                 |       |
|                 |                  |              |                |         | 00.850       |                            | 2            | 24I                 |       |
|                 |                  |              |                |         | 00.860 MU145 | HADAWAY DR                 |              |                     |       |
|                 |                  |              |                |         | 00.910       |                            | 2            | 28I                 |       |
|                 |                  |              |                |         | 00.910       | CHESTERTOWN BAPTIST CHURCH |              |                     |       |
|                 |                  |              |                |         | 00.920       | SPEED LIMIT 30 MPH         |              |                     |       |
|                 |                  |              |                |         | 00.946       |                            | 2            | 24I                 |       |
|                 | R URB COLL       |              |                |         | 00.990       |                            |              |                     |       |
|                 |                  |              |                |         | 00.990       | OUT CORP LMTS CHESTERTOWN  |              |                     |       |
|                 |                  |              |                |         | 01.010 OP 36 | JIMSTOWN CIR               |              |                     |       |
|                 |                  |              |                |         | 01.070 OP 36 | JIMSTOWN CIR               |              |                     |       |
|                 |                  |              |                |         | 01.105 MU382 | SCHAUBER RD                |              |                     |       |
|                 |                  |              |                |         | 01.138       | SPEED LIMIT 45 MPH         |              |                     |       |
|                 |                  |              |                |         | 01.138       | DRAINAGE STRUC #14048X0    |              |                     |       |
|                 |                  |              |                |         | 01.275       | BRICKYARD RD               |              |                     |       |
|                 |                  |              |                |         | 01.450       | SPEED LIMIT 55 MPH         |              |                     |       |
|                 |                  |              |                |         | 01.680       | SHA SALT DOME              |              |                     |       |
|                 |                  |              |                |         | 01.680       | SHA DISTRICT #2 OFFICE     |              |                     |       |
|                 |                  |              |                |         | 01.980       | KENT COUNTY PUBLIC WORKS   |              |                     |       |
|                 |                  |              |                |         | 02.245 CO280 | CREEK LA                   |              |                     |       |
|                 |                  |              |                |         | 02.280       |                            |              |                     |       |
|                 | RUR MAJ COLL     |              |                |         | 02.315 CO 28 | AMERICAN LEGION DR         |              |                     |       |
|                 |                  |              |                |         | 02.380       | BEGIN BRIDGE               |              |                     |       |
|                 |                  |              |                |         | 02.400       | STRUC #14022 MORGAN CREEK  |              |                     |       |
|                 |                  |              |                |         | 02.415       | END BRIDGE                 |              |                     |       |
|                 |                  |              |                |         | 02.750       | MAIDEN LOT FARM            |              |                     |       |

\*A,B = UNIMPROVED; C = GRADED & DRAINED; D,E = SOIL, GRAVEL, STONE; F,G = LOW TYPE BITUMINOUS  
H,I = HIGH TYPE BITUMINOUS; J = CONCRETE; K = BRICK; L = BLOCK

STATE HIGHWAY LOCATION REFERENCE

COUNTY: KENT  
DISTRICT: 2  
DATE: 12/31/14

ROUTE NUMBER: MD 291 CONTINUED

INVENTORY DIRECTION: EAST

ROUTE NAME: MORGNEC RD

| STATE SYSTEM    | FUNCTIONAL CLASS | MEDIAN TYPE  | ACCESS CONTROL | NHS     | MILEPOINT     | MILEPOINT DESCRIPTION            | MARKED LANES | SURFACE WIDTH/TYPE* | AADT  |
|-----------------|------------------|--------------|----------------|---------|---------------|----------------------------------|--------------|---------------------|-------|
| STATE SECONDARY | R RUR MAJ COLL   | NONE (UNDIV) | NONE           | NOT NHS | 03.805 CO 40  | PERKINS HILL RD                  | 2            | 24I                 | 6,703 |
|                 |                  |              |                |         | 03.805 CO228  | BUCKINGHAM RD                    |              |                     |       |
|                 |                  |              |                |         | 04.310 CO316  | MORGNEC CUTOFF RD                |              |                     |       |
|                 |                  |              |                |         | 04.440 CO317  | MORGNEC CUTOFF RD                |              |                     |       |
|                 |                  |              |                |         | 04.960        |                                  |              |                     | 3,433 |
| NAME: RIVER RD  |                  |              |                |         | 04.960 CO 18  | MORGNEC RD                       |              |                     |       |
|                 |                  |              |                |         | 04.960 CO316  | MORGNEC CUTOFF RD                |              |                     |       |
|                 |                  |              |                |         | 05.890        | DRAINAGE STRUC #14021X0          |              |                     |       |
|                 |                  |              |                |         | 06.710        | DRAINAGE STRUC #14020X0          |              |                     |       |
|                 |                  |              |                |         | 07.070        | DRAINAGE STRUC #14019X0          |              |                     |       |
|                 |                  |              |                |         | 07.835        | DRAINAGE STRUC #14018X0          |              |                     |       |
|                 |                  |              |                |         | 08.050        |                                  |              |                     | 3,843 |
|                 |                  |              |                |         | 08.050 MD298  | CHERRY LA                        |              |                     |       |
|                 |                  |              |                |         | 08.083        | SPEED LIMIT 55 MPH               |              |                     |       |
|                 |                  |              |                |         | 08.240        | STRUC #14028 BR OF CHESTER RIVER |              |                     |       |
|                 |                  |              |                |         | 09.040 MD290  | CRUMPTON RD                      |              |                     |       |
|                 |                  |              |                |         | 09.710        |                                  |              |                     | 2,963 |
|                 |                  |              |                |         | 09.710 MD290  | CRUMPTON RD                      |              |                     |       |
|                 |                  |              |                |         | 09.940        | DRAINAGE CBC                     |              |                     |       |
|                 |                  |              |                |         | 10.895 CO245  | CHESTERVILLE FOREST RD           |              |                     |       |
|                 |                  |              |                |         | 10.895 CO 19  | SHADDING REACH RD                |              |                     |       |
|                 |                  |              |                |         | 12.225        | STRUC #14014 MILLS BRANCH        |              |                     |       |
|                 |                  | CURBED       |                |         | 12.260        |                                  | 2            | 28I                 |       |
|                 |                  | ROUNDAABOUT  |                |         | 12.275        |                                  | 2            | 30I                 |       |
|                 |                  |              |                |         | 12.275        | BEGIN ROUNDAABOUT                |              |                     |       |
|                 |                  |              |                |         | 12.285 CO308  | EDGE RD                          |              |                     |       |
|                 |                  |              |                |         | 12.285 MD701A | EDGE RD                          |              |                     |       |
|                 |                  |              |                |         | 12.285        | ROUNDAABOUT                      |              |                     |       |
|                 |                  | CURBED       |                |         | 12.295        |                                  | 2            | 28I                 |       |
|                 |                  |              |                |         | 12.295        | END ROUNDAABOUT                  |              |                     |       |
|                 |                  | NONE (UNDIV) |                |         | 12.305        |                                  | 2            | 24I                 |       |
|                 |                  |              |                |         | 12.385        | BEGIN BRIDGE                     |              |                     |       |
|                 |                  |              |                |         | 12.410        |                                  |              |                     | 2,813 |
|                 |                  |              |                |         | 12.410 US301  | BLUE STAR MEMORIAL HWY           |              |                     |       |
|                 |                  |              |                |         | 12.410        | STRUC #14030                     |              |                     |       |

\*A,B = UNIMPROVED; C = GRADED & DRAINED; D,E = SOIL, GRAVEL, STONE; F,G = LOW TYPE BITUMINOUS  
H,I = HIGH TYPE BITUMINOUS; J = CONCRETE; K = BRICK; L = BLOCK

STATE HIGHWAY LOCATION REFERENCE

COUNTY: KENT  
DISTRICT: 2  
DATE: 12/31/14

ROUTE NUMBER: MD 291 CONTINUED  
INVENTORY DIRECTION: EAST  
ROUTE NAME: RIVER RD

| STATE SYSTEM     | FUNCTIONAL CLASS | MEDIAN TYPE  | ACCESS CONTROL | NHS     | MILEPOINT    | MILEPOINT DESCRIPTION       | MARKED LANES | SURFACE WIDTH/TYPE* | AADT  |
|------------------|------------------|--------------|----------------|---------|--------------|-----------------------------|--------------|---------------------|-------|
| STATE SECONDARY  | R RUR MAJ COLL   | NONE (UNDIV) | NONE           | NOT NHS | 12.410       | EXIT #112                   | 2            | 24I                 | 2,813 |
|                  |                  |              |                |         | 12.430       | END BRIDGE                  |              |                     |       |
|                  |                  | CURBED       |                |         | 12.475       |                             | 2            | 32I                 |       |
|                  |                  | ROUNDAABOUT  |                |         | 12.485       |                             | 2            | 30I                 |       |
|                  |                  |              |                |         | 12.485       | BEGIN ROUNDAABOUT           |              |                     |       |
|                  |                  |              |                |         | 12.495 MD701 | HOWARD JOHNSON RD           |              |                     |       |
|                  |                  |              |                |         | 12.495       | ROUNDAABOUT                 |              |                     |       |
|                  |                  | CURBED       |                |         | 12.505       |                             | 2            | 33I                 |       |
|                  |                  |              |                |         | 12.505       | END ROUNDAABOUT             |              |                     |       |
|                  |                  | NONE (UNDIV) |                |         | 12.515       |                             | 2            | 22I                 |       |
|                  |                  |              |                |         | 12.515 CO210 | RIVER PARK RD               |              |                     |       |
|                  |                  |              |                |         | 12.535       |                             | 2            | 24I                 |       |
|                  |                  |              |                |         | 12.535       | SPEED LIMIT 40 MPH          |              |                     |       |
|                  |                  |              |                |         | 12.550       |                             | 2            | 34I                 |       |
|                  |                  |              |                |         | 12.570       |                             | 2            | 24I                 |       |
|                  |                  | PAINTED      |                |         | 12.590       |                             |              |                     |       |
|                  |                  | NONE (UNDIV) |                |         | 12.640       |                             |              |                     |       |
|                  |                  |              |                |         | 12.765       |                             | 2            | 22I                 |       |
|                  |                  |              |                |         | 12.765 CO210 | RIVER PARK RD               |              |                     |       |
|                  |                  |              |                |         | 13.225       | SIGN: WELCOME TO MILLINGTON |              |                     |       |
| NAME: CYPRESS ST | U                |              |                |         | 13.480       | IN CORP LMTS MILLINGTON     |              |                     |       |
|                  |                  |              |                |         | 13.485       | SPEED LIMIT 25 MPH          |              |                     |       |
|                  |                  |              |                |         | 13.485       | DRAINAGE STRUC              |              |                     |       |
|                  |                  |              |                |         | 13.545       | ASBURY CEMETERY             |              |                     |       |
|                  |                  |              |                |         | 13.578       | MILLINGTON SCHOOL HOUSE     |              |                     |       |
|                  |                  |              |                |         | 13.605 MU 60 | SCHOOL ST                   |              |                     |       |
|                  |                  |              |                |         | 13.665       |                             | 2            | 24I                 |       |
|                  |                  |              |                |         | 13.760 MU 10 | COMEGYS ST                  |              |                     |       |
|                  |                  |              |                |         | 13.875       | ASBURY U.M.C.               |              |                     |       |
|                  |                  |              |                |         | 13.910       |                             | 2            | 22I                 | 1,953 |
|                  |                  |              |                |         | 13.910 MD313 | SASSAFRAS ST                |              |                     |       |
|                  |                  |              |                |         | 13.910       | TRAFFIC SIGNAL              |              |                     |       |
|                  |                  |              |                |         | 13.940       | MILLINGTON TOWN OFFICE      |              |                     |       |
|                  |                  |              |                |         | 13.960 MU 40 | RAILROAD AVE                |              |                     |       |
|                  |                  |              |                |         | 13.965       | R/R #MDDE 526 419 R         |              |                     |       |

\*A,B = UNIMPROVED; C = GRADED & DRAINED; D,E = SOIL,GRAVEL,STONE; F,G = LOW TYPE BITUMINOUS  
H,I = HIGH TYPE BITUMINOUS; J = CONCRETE; K = BRICK; L = BLOCK

STATE HIGHWAY LOCATION REFERENCE

COUNTY: KENT  
DISTRICT: 2  
DATE: 12/31/14

**ROUTE NUMBER: MD 291 CONTINUED**

INVENTORY DIRECTION: EAST

ROUTE NAME: CYPRESS ST

| STATE SYSTEM     | FUNCTIONAL CLASS | MEDIAN TYPE  | ACCESS CONTROL | NHS     | MILEPOINT    | MILEPOINT DESCRIPTION        | MARKED LANES | SURFACE WIDTH/TYPE* | AADT  |
|------------------|------------------|--------------|----------------|---------|--------------|------------------------------|--------------|---------------------|-------|
| STATE SECONDARY  | U RUR MAJ COLL   | NONE (UNDIV) | NONE           | NOT NHS | 13.993       | MILLINGTON POST OFFICE 21651 | 2            | 22I                 | 1,953 |
|                  |                  |              |                |         | 14.030 MU 20 | CRANE ST                     |              |                     |       |
|                  | R                |              |                |         | 14.120       |                              | 2            | 24I                 |       |
| NAME: CYPRESS RD |                  |              |                |         | 14.120       | OUT CORP LMTS MILLINGTON     |              |                     |       |
|                  |                  |              |                |         | 14.150       | STRUC #14015 CYPRESS BRANCH  |              |                     |       |
|                  |                  |              |                |         | 14.160       | SPEED LIMIT 40 MPH           |              |                     |       |
|                  |                  |              |                |         | 14.440 CO410 | DAISY DR                     |              |                     |       |
|                  |                  |              |                |         | 14.760       | SPEED LIMIT 50 MPH           |              |                     |       |
|                  |                  |              |                |         | 15.100 CO275 | RILEYS NECK RD               |              |                     |       |
|                  |                  |              |                |         | 15.280       |                              |              |                     | 1,553 |
|                  |                  |              |                |         | 15.280 CO 26 | BIG STONE RD                 |              |                     |       |
|                  |                  |              |                |         | 15.280 CO241 | PEACOCK CORNER RD            |              |                     |       |
|                  |                  |              |                |         | 17.240       | SIGN: KENT COUNTY MARYLAND   |              |                     |       |
|                  |                  |              |                |         | 18.205       | FLETCHER LA                  |              |                     |       |
|                  |                  |              |                |         | 18.340       | DELAWARE ST/L                |              |                     |       |

**ROUTE NUMBER: MD 292**

INVENTORY DIRECTION: NORTH

ROUTE NAME: STILL POND RD

| STATE SYSTEM    | FUNCTIONAL CLASS | MEDIAN TYPE  | ACCESS CONTROL | NHS     | MILEPOINT    | MILEPOINT DESCRIPTION        | MARKED LANES | SURFACE WIDTH/TYPE* | AADT  |
|-----------------|------------------|--------------|----------------|---------|--------------|------------------------------|--------------|---------------------|-------|
| STATE SECONDARY | R RUR MAJ COLL   | NONE (UNDIV) | NONE           | NOT NHS | 00.000       |                              | 2            | 22I                 | 1,211 |
|                 |                  |              |                |         | 00.000 CO395 | STILL POND RD (BACK)         |              |                     |       |
|                 |                  |              |                |         | 00.000 MD298 | LAMBS MEADOW RD              |              |                     |       |
|                 |                  |              |                |         | 00.000       | STOP SIGN                    |              |                     |       |
|                 |                  |              |                |         | 00.166       | SPEED LIMIT 50 MPH           |              |                     |       |
|                 |                  |              |                |         | 00.418       | SPEED LIMIT 40 MPH           |              |                     |       |
|                 |                  |              |                |         | 00.570       | SPEED LIMIT 25 MPH           |              |                     |       |
|                 |                  |              |                |         | 00.608       | SIGN: WELCOME TO STILL POND  |              |                     |       |
|                 |                  |              |                |         | 00.930       |                              |              |                     | 1,441 |
|                 |                  |              |                |         | 00.930 MD566 | STILLPOND HARMONY RD         |              |                     |       |
|                 |                  |              |                |         | 00.930 CO 47 | MAIN ST                      |              |                     |       |
|                 |                  |              |                |         | 00.930       | STOP SIGN                    |              |                     |       |
|                 |                  |              |                |         | 00.934       | STILL POND POST OFFICE 21667 |              |                     |       |
|                 |                  |              |                |         | 01.040       |                              | 2            | 24I                 |       |

\*A,B = UNIMPROVED; C = GRADED & DRAINED; D,E = SOIL, GRAVEL, STONE; F,G = LOW TYPE BITUMINOUS  
H,I = HIGH TYPE BITUMINOUS; J = CONCRETE; K = BRICK; L = BLOCK

STATE HIGHWAY LOCATION REFERENCE

COUNTY: KENT  
DISTRICT: 2  
DATE: 12/31/14

ROUTE NUMBER: MD 292 CONTINUED

INVENTORY DIRECTION: NORTH

ROUTE NAME: STILL POND RD

| STATE SYSTEM    | FUNCTIONAL CLASS | MEDIAN TYPE  | ACCESS CONTROL | NHS     | MILEPOINT    | MILEPOINT DESCRIPTION           | MARKED LANES | SURFACE WIDTH/TYPE* | AADT  |
|-----------------|------------------|--------------|----------------|---------|--------------|---------------------------------|--------------|---------------------|-------|
| STATE SECONDARY | R RUR MAJ COLL   | NONE (UNDIV) | NONE           | NOT NHS | 01.090 CO 46 | MAPLE AVE                       | 2            | 24I                 | 1,441 |
|                 |                  |              |                |         | 01.230       | STILL POND U.M.C.               |              |                     |       |
|                 |                  |              |                |         | 01.340       | SPEED LIMIT 35 MPH              |              |                     |       |
|                 |                  |              |                |         | 01.370       | CEMETERY                        |              |                     |       |
|                 |                  |              |                |         | 01.465       | DRAINAGE STRUC #14090X0         |              |                     |       |
|                 |                  |              |                |         | 01.560       | NEW CHRISTIAN CHAPEL OF LOVE    |              |                     |       |
|                 |                  |              |                |         | 01.580       | SPEED LIMIT 50 MPH              |              |                     |       |
|                 |                  |              |                |         | 01.760 MD864 | BESSICKS CORNER RD              |              |                     |       |
|                 |                  |              |                |         | 01.829       | SPUR TO & FR MD 864             |              |                     |       |
|                 |                  |              |                |         | 01.860 MD864 | BESSICKS CORNER RD              |              |                     |       |
|                 |                  |              |                |         | 02.690 CO 52 | STILL POND NECK RD              |              |                     |       |
|                 |                  |              |                |         | 03.070 CO314 | ROYAL SWAN RD                   |              |                     |       |
|                 |                  |              |                |         | 03.643       | SIGN: WELCOME TO BETTERTON      |              |                     |       |
|                 |                  |              |                |         | 03.800       | SPEED LIMIT 40 MPH              |              |                     |       |
|                 |                  |              |                |         | 03.907       | MOORE RD                        |              |                     |       |
|                 |                  |              |                |         | 03.960       | SPEED LIMIT 25 MPH              |              |                     |       |
|                 |                  |              |                |         | 03.990       | BETTERTON VOL FIRE CO STATION 5 |              |                     |       |
|                 |                  |              |                |         | 04.015       |                                 | 2            | 22K                 |       |
|                 | U RUR MINOR COLL |              |                |         | 04.040       |                                 |              |                     |       |
| NAME: MAIN ST   |                  |              |                |         | 04.040       | IN CORP LMTS BETTERTON          |              |                     |       |
|                 |                  |              |                |         | 04.040 MU 85 | HOWELL POINT RD                 |              |                     |       |
|                 |                  |              |                |         | 04.040 CO148 | SIXTH AVE                       |              |                     |       |
|                 |                  |              |                |         | 04.050       |                                 | 2            | 22I                 |       |
|                 |                  |              |                |         | 04.061       | BETTERTON COMMUNITY PARK        |              |                     |       |
|                 |                  |              |                |         | 04.130       |                                 | 2            | 20I                 |       |
|                 |                  |              |                |         | 04.130 MU 40 | FIFTH AVE                       |              |                     |       |
|                 |                  |              |                |         | 04.200 MU 60 | FOURTH AVE                      |              |                     |       |
|                 |                  |              |                |         | 04.280       |                                 | 2            | 22I                 |       |
|                 |                  |              |                |         | 04.280 MU135 | WHEELER AVE                     |              |                     |       |
|                 |                  |              |                |         | 04.290       | BETTERTON U.M.C.                |              |                     |       |
|                 |                  |              |                |         | 04.320 MU120 | THIRD AVE                       |              |                     |       |
|                 |                  |              |                |         | 04.410 MU110 | SECOND AVE                      |              |                     |       |
|                 |                  |              |                |         | 04.440       | PRECIOUS BLOOD CATHOLIC CHURCH  |              |                     |       |
|                 |                  |              |                |         | 04.470       |                                 | 2            | 20I                 |       |
|                 |                  |              |                |         | 04.470 MU 50 | FIRST AVE                       |              |                     |       |

\*A,B = UNIMPROVED; C = GRADED & DRAINED; D,E = SOIL,GRAVEL,STONE; F,G = LOW TYPE BITUMINOUS  
H,I = HIGH TYPE BITUMINOUS; J = CONCRETE; K= BRICK; L = BLOCK

STATE HIGHWAY LOCATION REFERENCE

COUNTY: KENT  
DISTRICT: 2  
DATE: 12/31/14

**ROUTE NUMBER: MD 292 CONTINUED**

INVENTORY DIRECTION: NORTH

ROUTE NAME: MAIN ST

| STATE SYSTEM    | FUNCTIONAL CLASS | MEDIAN TYPE  | ACCESS CONTROL | NHS     | MILEPOINT    | MILEPOINT DESCRIPTION               | MARKED LANES | SURFACE WIDTH/TYPE* | AADT  |
|-----------------|------------------|--------------|----------------|---------|--------------|-------------------------------------|--------------|---------------------|-------|
| STATE SECONDARY | U RUR MINOR COLL | NONE (UNDIV) | NONE           | NOT NHS | 04.543       | SIGN: END STATE MAINTENANCE         | 2            | 20I                 | 1,441 |
|                 | RUR LOCAL        |              |                |         | 04.560       |                                     |              |                     |       |
|                 |                  |              |                |         | 04.560 MU 30 | ERICSSON AVE                        |              |                     |       |
|                 |                  |              |                |         | 04.570       |                                     | 2            | 14I                 |       |
|                 |                  |              |                |         | 04.580       | ENT TO BETTERTON PUBLIC LDG (AHEAD) |              |                     |       |

**ROUTE NUMBER: MD 297**

INVENTORY DIRECTION: NORTH

ROUTE NAME: WORTON RD

| STATE SYSTEM    | FUNCTIONAL CLASS | MEDIAN TYPE  | ACCESS CONTROL | NHS     | MILEPOINT    | MILEPOINT DESCRIPTION    | MARKED LANES | SURFACE WIDTH/TYPE* | AADT  |
|-----------------|------------------|--------------|----------------|---------|--------------|--------------------------|--------------|---------------------|-------|
| STATE SECONDARY | R URB COLL       | NONE (UNDIV) | NONE           | NOT NHS | 00.000       |                          | 2            | 24I                 | 2,315 |
|                 |                  |              |                |         | 00.000 MD213 | AUGUSTINE HERMAN HWY     |              |                     |       |
|                 |                  |              |                |         | 00.000       | STOP SIGN                |              |                     |       |
|                 | RUR MAJ COLL     |              |                |         | 00.020       |                          |              |                     |       |
|                 |                  |              |                |         | 00.020       | SPUR FR MD 213           |              |                     |       |
|                 |                  |              |                |         | 00.120       | SPEED LIMIT 50 MPH       |              |                     |       |
|                 |                  |              |                |         | 00.686       | DRAINAGE STRUC #14054X0  |              |                     |       |
|                 |                  |              |                |         | 01.060 CO 69 | MARY MORRIS RD           |              |                     |       |
|                 |                  |              |                |         | 01.146       | DRAINAGE STRUC #14055X0  |              |                     |       |
|                 |                  |              |                |         | 01.480       |                          | 2            | 22I                 |       |
|                 |                  |              |                |         | 01.809 CO408 | COMMERCE LA              |              |                     |       |
|                 |                  |              |                |         | 02.040 CO 68 | CHINQUAPIN RD            |              |                     |       |
|                 |                  |              |                |         | 02.040       | DRAINAGE STRUC #14056X0  |              |                     |       |
|                 |                  |              |                |         | 02.110       | SPEED LIMIT 40 MPH       |              |                     |       |
|                 |                  |              |                |         | 02.460       | SIGN: WORTON             |              |                     |       |
|                 |                  |              |                |         | 02.460       | SPEED LIMIT 30 MPH       |              |                     |       |
|                 |                  |              |                |         | 02.620 OP222 | COUNTRY DR               |              |                     |       |
|                 |                  |              |                |         | 02.748       | WORTON U.M.C.            |              |                     |       |
|                 |                  |              |                |         | 02.820 CO 67 | WORTON LYNCH RD          |              |                     |       |
|                 |                  |              |                |         | 02.822       | WORTON POST OFFICE 10802 |              |                     |       |
|                 |                  |              |                |         | 02.850       | R/R #MDDE 526 442 K      |              |                     |       |
|                 |                  |              |                |         | 02.870 CO 66 | PORTERS GROVE RD         |              |                     |       |
|                 |                  |              |                |         | 02.940       | DRAINAGE STRUC #14057X0  |              |                     |       |

\*A,B = UNIMPROVED; C = GRADED & DRAINED; D,E = SOIL, GRAVEL, STONE; F,G = LOW TYPE BITUMINOUS  
H,I = HIGH TYPE BITUMINOUS; J = CONCRETE; K = BRICK; L = BLOCK



STATE HIGHWAY LOCATION REFERENCE

COUNTY: KENT  
DISTRICT: 2  
DATE: 12/31/14

**ROUTE NUMBER: MD 297 CONTINUED**

INVENTORY DIRECTION: NORTH

ROUTE NAME: WORTON RD

| STATE SYSTEM    | FUNCTIONAL CLASS | MEDIAN TYPE  | ACCESS CONTROL | NHS     | MILEPOINT    | MILEPOINT DESCRIPTION       | MARKED LANES | SURFACE WIDTH/TYPE* | AADT  |
|-----------------|------------------|--------------|----------------|---------|--------------|-----------------------------|--------------|---------------------|-------|
| STATE SECONDARY | R RUR MAJ COLL   | NONE (UNDIV) | NONE           | NOT NHS | 03.023       | SIGN: WORTON                | 2            | 22I                 | 2,315 |
|                 |                  |              |                |         | 03.030       | WORTON PARK ATHLETIC FIELDS |              |                     |       |
|                 |                  |              |                |         | 03.070 CO207 | WORTON PARK RD              |              |                     |       |
|                 |                  |              |                |         | 03.390 CO394 | OLD WORTON RD               |              |                     |       |
|                 |                  |              |                |         | 03.431       | WORTON ELEMENTARY SCHOOL    |              |                     |       |
|                 |                  |              |                |         | 03.590 MD298 | LAMBS MEADOW RD             |              |                     |       |
|                 |                  |              |                |         | 03.590 CO393 | SMITHVILLE RD (AHEAD)       |              |                     |       |
|                 |                  |              |                |         | 03.590       | STOP SIGN                   |              |                     |       |

**ROUTE NUMBER: MD 298**

INVENTORY DIRECTION: EAST

ROUTE NAME: FAIRLEE RD

| STATE SYSTEM    | FUNCTIONAL CLASS | MEDIAN TYPE  | ACCESS CONTROL | NHS     | MILEPOINT     | MILEPOINT DESCRIPTION   | MARKED LANES | SURFACE WIDTH/TYPE* | AADT  |
|-----------------|------------------|--------------|----------------|---------|---------------|-------------------------|--------------|---------------------|-------|
| STATE SECONDARY | R RUR MAJ COLL   | NONE (UNDIV) | NONE           | NOT NHS | 00.000        |                         | 2            | 24I                 | 2,084 |
|                 |                  |              |                |         | 00.000 MD 20  | ROCK HALL RD            |              |                     |       |
|                 |                  |              |                |         | 00.000        | STOP SIGN               |              |                     |       |
|                 |                  |              |                |         | 00.020 MD298B | NO NAME                 |              |                     |       |
|                 |                  |              |                |         | 00.100        | SPEED LIMIT 50 MPH      |              |                     |       |
|                 |                  |              |                |         | 00.312        | SPEED LIMIT 25 MPH      |              |                     |       |
|                 |                  |              |                |         | 00.400 CO310  | OLD FAIRLEE RD          |              |                     |       |
|                 |                  |              |                |         | 00.430        | SPUR FR OLD FAIRLEE RD  |              |                     |       |
|                 |                  |              |                |         | 00.450        | SIGN: FAIRLEE           |              |                     |       |
|                 |                  |              |                |         | 00.520 CO302  | JONES CUT OFF RD        |              |                     |       |
|                 |                  |              |                |         | 00.640 CO208  | PARSONS RD              |              |                     |       |
|                 |                  |              |                |         | 00.690 CO116  | BAY SHORE RD            |              |                     |       |
|                 |                  |              |                |         | 00.780 CO 82  | BAYSHORE SPUR           |              |                     |       |
|                 |                  |              |                |         | 00.780 CO272  | RALEIGH RD              |              |                     |       |
|                 |                  |              |                |         | 00.830        | SPEED LIMIT 30 MPH      |              |                     |       |
|                 |                  |              |                |         | 01.042        | SIGN: FAIRLEE           |              |                     |       |
|                 |                  |              |                |         | 01.178        | DRAINAGE STRUC #14073X0 |              |                     |       |
|                 |                  |              |                |         | 01.250        |                         | 2            | 22I                 |       |
|                 |                  |              |                |         | 01.250 CO 72  | FISH HATCHERY RD        |              |                     |       |
|                 |                  |              |                |         | 01.250        | MOUNT PLEASANT U.M.C.   |              |                     |       |
|                 |                  |              |                |         | 01.330        | MT PLEASANT RD          |              |                     |       |

\*A,B = UNIMPROVED; C = GRADED & DRAINED; D,E = SOIL, GRAVEL, STONE; F,G = LOW TYPE BITUMINOUS  
H,I = HIGH TYPE BITUMINOUS; J = CONCRETE; K = BRICK; L = BLOCK

STATE HIGHWAY LOCATION REFERENCE

COUNTY: KENT  
DISTRICT: 2  
DATE: 12/31/14

ROUTE NUMBER: MD 298 CONTINUED

INVENTORY DIRECTION: EAST

ROUTE NAME: FAIRLEE RD

| STATE SYSTEM    | FUNCTIONAL CLASS | MEDIAN TYPE  | ACCESS CONTROL | NHS     | MILEPOINT    | MILEPOINT DESCRIPTION                    | MARKED LANES | SURFACE WIDTH/TYPE* | AADT  |
|-----------------|------------------|--------------|----------------|---------|--------------|--|--------------|---------------------|-------|
| STATE SECONDARY | R RUR MAJ COLL   | NONE (UNDIV) | NONE           | NOT NHS | 01.350       | SPEED LIMIT 50 MPH                       | 2            | 22I                 | 2,084 |
|                 |                  |              |                |         | 02.070 CO 73 | ANNIE CROW RD                            |              |                     |       |
|                 |                  |              |                |         | 02.393       | DRAINAGE STRUC #14074X0                  |              |                     |       |
|                 |                  |              |                |         | 03.060 CO 74 | EARL NICHOLSON RD                        |              |                     |       |
|                 |                  |              |                |         | 03.077       | DRAINAGE STRUC #14024X0                  |              |                     |       |
|                 |                  |              |                |         | 03.570       | SIGN: MELITOTA                           |              |                     |       |
|                 |                  |              |                |         | 03.660 CO 65 | HANDY POINT RD                           |              |                     |       |
|                 |                  |              |                |         | 03.660 MD514 | MELITOTA RD                              |              |                     |       |
|                 |                  |              |                |         | 03.811       | SIGN: MELITOTA                           |              |                     |       |
|                 |                  |              |                |         | 03.920 CO121 | L RD                                     |              |                     |       |
|                 |                  |              |                |         | 04.040 CO 63 | BUCK NECK RD                             |              |                     |       |
|                 |                  |              |                |         | 04.090 CO159 | KENT CT                                  |              |                     |       |
|                 |                  |              |                |         | 04.161       | DRAINAGE STRUC #14080X0 TRIB TO MILLS BR |              |                     |       |
|                 |                  |              |                |         | 04.900       |  |              |                     | 2,454 |
|                 |                  |              |                |         | 04.900 CO 64 | HANESVILLE RD                            |              |                     |       |
|                 |                  |              |                |         | 05.050 CO119 | ST JAMES NEWTOWN RD                      |              |                     |       |
|                 |                  |              |                |         | 05.360       | DRAINAGE STRUC #14023X0                  |              |                     |       |
|                 |                  |              |                |         | 06.405       | SPEED LIMIT 40 MPH                       |              |                     |       |
|                 |                  |              |                |         | 06.537       | SPEED LIMIT 30 MPH                       |              |                     |       |
|                 |                  |              |                |         | 06.575       | MOUNT OLIVE A.M.E. CHURCH                |              |                     |       |
|                 |                  |              |                |         | 06.800 CO342 | BOTTOM RD                                |              |                     |       |
|                 |                  |              |                |         | 06.830 CO341 | HILLCREST RD                             |              |                     |       |
|                 |                  |              |                |         | 07.030 CO398 | PLUM DR                                  |              |                     |       |
|                 |                  |              |                |         | 07.070 CO358 | POTTS RD                                 |              |                     |       |
|                 |                  |              |                |         | 07.170 CO323 | WALKER RD                                |              |                     |       |
|                 |                  |              |                |         | 07.210 CO343 | OAK LA                                   |              |                     |       |
|                 |                  |              |                |         | 07.225       | SIGN: WELCOME TO BUTLERTOWN              |              |                     |       |
|                 |                  |              |                |         | 07.240 CO376 | BRINDLEY DR                              |              |                     |       |
|                 |                  |              |                |         | 07.320 CO394 | OLD WORTON RD                            |              |                     |       |
|                 |                  |              |                |         | 07.390       |  |              |                     | 1,704 |
|                 |                  |              |                |         | 07.390 MD297 | WORTON RD                                |              |                     |       |
|                 |                  |              |                |         | 07.390 CO393 | SMITHVILLE RD                            |              |                     |       |
|                 |                  |              |                |         | 07.600       | SPEED LIMIT 40 MPH                       |              |                     |       |
|                 |                  |              |                |         | 07.734       | DRAINAGE STRUC #14081X0                  |              |                     |       |

NAME: LAMBS MEADOW RD

\*A,B = UNIMPROVED; C = GRADED & DRAINED; D,E = SOIL, GRAVEL, STONE; F,G = LOW TYPE BITUMINOUS  
H,I = HIGH TYPE BITUMINOUS; J = CONCRETE; K = BRICK; L = BLOCK

STATE HIGHWAY ADMINISTRATION OF MARYLAND  
HIGHWAY INFORMATION SERVICES DIVISION  
DATA SUPPORT GROUP

STATE HIGHWAY LOCATION REFERENCE

COUNTY: KENT  
DISTRICT: 2  
DATE: 12/31/14

ROUTE NUMBER: MD 298 CONTINUED

INVENTORY DIRECTION: EAST

ROUTE NAME: LAMBS MEADOW RD

| STATE SYSTEM         | FUNCTIONAL CLASS | MEDIAN TYPE  | ACCESS CONTROL | NHS     | MILEPOINT    | MILEPOINT DESCRIPTION   | MARKED LANES | SURFACE WIDTH/TYPE* | AADT  |
|----------------------|------------------|--------------|----------------|---------|--------------|-------------------------|--------------|---------------------|-------|
| STATE SECONDARY      | R RUR MAJ COLL   | NONE (UNDIV) | NONE           | NOT NHS | 07.784       | SPEED LIMIT 50 MPH      | 2            | 22I                 | 1,704 |
|                      |                  |              |                |         | 08.150 CO 57 | COOPERS LA              |              |                     |       |
|                      |                  |              |                |         | 09.430       |                         |              |                     | 2,544 |
|                      |                  |              |                |         | 09.430 MD561 | HASSENGERS CORNER RD    |              |                     |       |
|                      |                  |              |                |         | 09.450 MD856 | OLD LYNCH RD            |              |                     |       |
|                      |                  |              |                |         | 09.530 MD856 | OLD LYNCH RD            |              |                     |       |
|                      |                  |              |                |         | 09.700 CO 53 | CLARK RD                |              |                     |       |
|                      |                  |              |                |         | 10.437       | DRAINAGE STRUC #14082X0 |              |                     |       |
|                      |                  |              |                |         | 10.800 OP221 | DADS DESIRE LA          |              |                     |       |
|                      |                  |              |                |         | 10.990       |                         |              |                     | 1,244 |
|                      |                  |              |                |         | 10.990 MD292 | STILL POND RD           |              |                     |       |
|                      |                  |              |                |         | 10.990 CO395 | STILL POND RD           |              |                     |       |
|                      |                  |              |                |         | 12.310       |                         |              |                     | 2,000 |
|                      |                  |              |                |         | 12.310 CO 43 | BLOOMFIELD RD           |              |                     |       |
|                      |                  |              |                |         | 12.310 MD566 | STILLPOND HARMONY RD    |              |                     |       |
|                      |                  |              |                |         | 12.953       | DRAINAGE STRUC #14083X0 |              |                     |       |
|                      |                  |              |                |         | 13.350       | DRAINAGE STRUC #14084X0 |              |                     |       |
|                      |                  |              |                |         | 13.610       |                         |              |                     | 1,884 |
|                      |                  |              |                |         | 13.610 CO 42 | TURNERS CREEK RD        |              |                     |       |
|                      |                  |              |                |         | 13.610 CO315 | KENNEDYVILLE RD         |              |                     |       |
|                      | RUR MINOR COLL   |              |                |         | 14.910       |                         | 2            | 24I                 |       |
| NAME: BROWNTOWN RD   |                  |              |                |         | 14.910 MD213 | AUGUSTINE HERMAN HWY    |              |                     |       |
|                      |                  |              |                |         | 14.910       | STOP SIGN               |              |                     |       |
|                      |                  |              |                |         | 15.662       | DRAINAGE STRUC #14085X0 |              |                     |       |
|                      |                  |              |                |         | 15.900       | R/R #MDDE 526 437 N     |              |                     |       |
|                      |                  |              |                |         | 15.900       | STOP SIGN               |              |                     |       |
|                      |                  |              |                |         | 16.014       | DRAINAGE STRUC #14022X0 |              |                     |       |
|                      |                  |              |                |         | 16.720       | DRAINAGE STRUC #14086X0 |              |                     |       |
|                      |                  |              |                |         | 17.057       | FAMILY LA               |              |                     |       |
|                      |                  |              |                |         | 17.140 CO 32 | BLACKS STATION RD       |              |                     |       |
|                      |                  |              |                |         | 17.145       | DRAINAGE STRUC #14087X0 |              |                     |       |
| NAME: OLD MORGNEC RD |                  |              |                |         | 18.580 CO 18 | MORGNEC RD              |              |                     |       |
|                      |                  |              |                |         | 18.580       | STOP SIGN               |              |                     |       |
|                      |                  |              |                |         | 18.950       |                         | 2            | 20I                 |       |

\*A,B = UNIMPROVED; C = GRADED & DRAINED; D,E = SOIL, GRAVEL, STONE; F,G = LOW TYPE BITUMINOUS  
H,I = HIGH TYPE BITUMINOUS; J = CONCRETE; K = BRICK; L = BLOCK

STATE HIGHWAY LOCATION REFERENCE

COUNTY: KENT  
DISTRICT: 2  
DATE: 12/31/14

**ROUTE NUMBER: MD 298 CONTINUED**

INVENTORY DIRECTION: EAST  
ROUTE NAME: CHERRY LA

| STATE SYSTEM    | FUNCTIONAL CLASS | MEDIAN TYPE  | ACCESS CONTROL | NHS     | MILEPOINT    | MILEPOINT DESCRIPTION | MARKED LANES | SURFACE WIDTH/TYPE* | AADT  |
|-----------------|------------------|--------------|----------------|---------|--------------|-----------------------|--------------|---------------------|-------|
| STATE SECONDARY | R RUR MINOR COLL | NONE (UNDIV) | NONE           | NOT NHS | 18.950 CO307 | MORGNEC RD            | 2            | 20I                 | 1,884 |
|                 |                  |              |                |         | 18.950       | STOP SIGN             |              |                     |       |
|                 |                  |              |                |         | 18.992       | SPEED LIMIT 50 MPH    |              |                     |       |
|                 |                  |              |                |         | 20.140 MD291 | RIVER RD              |              |                     |       |
|                 |                  |              |                |         | 20.140       | STOP SIGN             |              |                     |       |

**ROUTE NUMBER: MD 298B**

INVENTORY DIRECTION: SOUTH  
ROUTE NAME: NO NAME

| STATE SYSTEM    | FUNCTIONAL CLASS | MEDIAN TYPE  | ACCESS CONTROL | NHS     | MILEPOINT    | MILEPOINT DESCRIPTION | MARKED LANES | SURFACE WIDTH/TYPE* | AADT |
|-----------------|------------------|--------------|----------------|---------|--------------|-----------------------|--------------|---------------------|------|
| STATE SECONDARY | R RUR LOCAL      | NONE (UNDIV) | NONE           | NOT NHS | 00.000       |                       | 1            | 12I                 | 0    |
|                 |                  |              |                |         | 00.000 MD298 | FAIRLEE RD            |              |                     |      |
|                 |                  |              |                |         | 00.010       | PT OF PS              |              |                     |      |
|                 |                  |              |                |         | 00.060       | PT OF PS              |              |                     |      |
|                 |                  |              |                |         | 00.080 MD 20 | ROCK HALL RD          |              |                     |      |

**ROUTE NUMBER: MD 299**

INVENTORY DIRECTION: NORTH  
ROUTE NAME: MASSEY RD

| STATE SYSTEM    | FUNCTIONAL CLASS | MEDIAN TYPE  | ACCESS CONTROL | NHS     | MILEPOINT    | MILEPOINT DESCRIPTION     | MARKED LANES | SURFACE WIDTH/TYPE* | AADT |
|-----------------|------------------|--------------|----------------|---------|--------------|---------------------------|--------------|---------------------|------|
| STATE SECONDARY | R RUR MINOR COLL | NONE (UNDIV) | NONE           | NOT NHS | 00.000       |                           | 2            | 24I                 | 944  |
|                 |                  |              |                |         | 00.000 MD330 | MASSEY DELAWARE LINE RD   |              |                     |      |
|                 |                  |              |                |         | 00.000 MD313 | MASSEY GALENA RD          |              |                     |      |
|                 |                  |              |                |         | 00.030       |                           | 2            | 22I                 |      |
|                 |                  |              |                |         | 00.040       | R/R #MDDE 526 428 P       |              |                     |      |
|                 |                  |              |                |         | 00.100       | SPEED LIMIT 40 MPH        |              |                     |      |
|                 |                  |              |                |         | 00.290       | SPEED LIMIT 50 MPH        |              |                     |      |
|                 |                  |              |                |         | 01.570 CO 20 | QUINN RD                  |              |                     |      |
|                 |                  |              |                |         | 02.330 CO224 | ALEXANDER RD              |              |                     |      |
|                 |                  |              |                |         | 02.330 CO 5  | GOLTS RD                  |              |                     |      |
|                 |                  |              |                |         | 02.940       | STRUC #14018 JACOBS CREEK |              |                     |      |
|                 |                  |              |                |         | 03.670       | DRAINAGE STRUC #14043X0   |              |                     |      |
|                 |                  |              |                |         | 03.770 CO 4  | BRADFORD JOHNSON RD       |              |                     |      |

\*A,B = UNIMPROVED; C = GRADED & DRAINED; D,E = SOIL, GRAVEL, STONE; F,G = LOW TYPE BITUMINOUS  
H,I = HIGH TYPE BITUMINOUS; J = CONCRETE; K = BRICK; L = BLOCK

STATE HIGHWAY LOCATION REFERENCE

COUNTY: KENT  
DISTRICT: 2  
DATE: 12/31/14

**ROUTE NUMBER: MD 299 CONTINUED**

INVENTORY DIRECTION: NORTH  
ROUTE NAME: MASSEY RD

| STATE SYSTEM    | FUNCTIONAL CLASS | MEDIAN TYPE  | ACCESS CONTROL | NHS     | MILEPOINT     | MILEPOINT DESCRIPTION        | MARKED LANES | SURFACE WIDTH/TYPE* | AADT |
|-----------------|------------------|--------------|----------------|---------|---------------|------------------------------|--------------|---------------------|------|
| STATE SECONDARY | R RUR MINOR COLL | NONE (UNDIV) | NONE           | NOT NHS | 04.120 MD299A | MASSEY RD SPUR               | 2            | 22I                 | 944  |
|                 |                  |              |                |         | 04.210        |                              |              |                     | 754  |
|                 |                  |              |                |         | 04.210 MD290  | GALENA SASSAFRAS RD          |              |                     |      |
|                 |                  |              |                |         | 04.390        | SPEED LIMIT 30 MPH           |              |                     |      |
|                 |                  |              |                |         | 04.720        |                              | 2            | 20I                 |      |
|                 |                  |              |                |         | 04.720        | STRUC #14017 HERRING BRANCH  |              |                     |      |
|                 |                  |              |                |         | 04.850 CO 1   | SASSAFRAS CALDWELL RD        |              |                     |      |
|                 |                  |              |                |         | 05.042        | SPEED LIMIT 50 MPH           |              |                     |      |
|                 |                  |              |                |         | 05.160        | SIGN: KENT COUNTY            |              |                     |      |
|                 |                  |              |                |         | 05.180        | STRUC #14016 SASSAFRAS RIVER |              |                     |      |
|                 |                  |              |                |         | 05.180        | CECIL CO/L                   |              |                     |      |

**ROUTE NUMBER: MD 299A**  
INVENTORY DIRECTION: NORTH  
ROUTE NAME: MASSEY RD SPUR

| STATE SYSTEM    | FUNCTIONAL CLASS | MEDIAN TYPE  | ACCESS CONTROL | NHS     | MILEPOINT    | MILEPOINT DESCRIPTION | MARKED LANES | SURFACE WIDTH/TYPE* | AADT |
|-----------------|------------------|--------------|----------------|---------|--------------|-----------------------|--------------|---------------------|------|
| STATE SECONDARY | R RUR LOCAL      | NONE (UNDIV) | NONE           | NOT NHS | 00.000       |                       | 2            | 28I                 | 0    |
|                 |                  |              |                |         | 00.000 MD299 | MASSEY RD             |              |                     |      |
|                 |                  |              |                |         | 00.060       | STOP SIGN             |              |                     |      |
|                 |                  |              |                |         | 00.060 MD290 | GALENA SASSAFRAS RD   |              |                     |      |

**ROUTE NUMBER: MD 313**  
INVENTORY DIRECTION: NORTH  
ROUTE NAME: SASSAFRAS ST

| STATE SYSTEM    | FUNCTIONAL CLASS | MEDIAN TYPE  | ACCESS CONTROL | NHS     | MILEPOINT    | MILEPOINT DESCRIPTION      | MARKED LANES | SURFACE WIDTH/TYPE* | AADT  |
|-----------------|------------------|--------------|----------------|---------|--------------|----------------------------|--------------|---------------------|-------|
| STATE SECONDARY | U RUR MAJ COLL   | NONE (UNDIV) | NONE           | NOT NHS | 00.000       |                            | 2            | 24I                 | 1,975 |
|                 |                  |              |                |         | 00.000       | QUEEN ANNES CO/L           |              |                     |       |
|                 |                  |              |                |         | 00.000       | STRUC #17030 CHESTER RIVER |              |                     |       |
|                 |                  |              |                |         | 00.020       | END BRIDGE                 |              |                     |       |
|                 |                  |              |                |         | 00.025       | SIGN: KENT CO.             |              |                     |       |
|                 |                  |              |                |         | 00.030       | SPEED LIMIT 25 MPH         |              |                     |       |
|                 |                  |              |                |         | 00.070       |                            | 2            | 28I                 |       |
|                 |                  |              |                |         | 00.110 MU 25 | HAZEL LA                   |              |                     |       |

\*A,B = UNIMPROVED; C = GRADED & DRAINED; D,E = SOIL, GRAVEL, STONE; F,G = LOW TYPE BITUMINOUS  
H,I = HIGH TYPE BITUMINOUS; J = CONCRETE; K = BRICK; L = BLOCK

STATE HIGHWAY LOCATION REFERENCE

COUNTY: KENT  
DISTRICT: 2  
DATE: 12/31/14

ROUTE NUMBER: MD 313 CONTINUED

INVENTORY DIRECTION: NORTH

ROUTE NAME: SASSAFRAS ST

| STATE SYSTEM               | FUNCTIONAL CLASS | MEDIAN TYPE  | ACCESS CONTROL | NHS     | MILEPOINT    | MILEPOINT DESCRIPTION           | MARKED LANES | SURFACE WIDTH/TYPE* | AADT  |
|----------------------------|------------------|--------------|----------------|---------|--------------|---------------------------------|--------------|---------------------|-------|
| STATE SECONDARY            | U RUR MAJ COLL   | NONE (UNDIV) | NONE           | NOT NHS | 00.170       |                                 | 2            | 36I                 | 1,355 |
|                            |                  |              |                |         | 00.170 MD291 | CYPRESS ST                      |              |                     |       |
|                            |                  |              |                |         | 00.170       | TRAFFIC SIGNAL                  |              |                     |       |
|                            |                  |              |                |         | 00.240 MU 5  | BACK ST                         |              |                     |       |
|                            |                  |              |                |         | 00.280 MU 30 | HURTT AVE                       |              |                     |       |
|                            |                  |              |                |         | 00.295       | MILLINGTON COMMUNITY FIRE CO.   |              |                     |       |
|                            |                  |              |                |         | 00.330       |                                 | 2            | 24I                 |       |
|                            | R                |              |                |         | 00.390       |                                 | 2            | 32I                 |       |
| NAME: MILLINGTON MASSEY RD |                  |              |                |         | 00.390 CO380 | MILLINGTON RD                   |              |                     |       |
|                            |                  |              |                |         | 00.390       | OUT CORP LMTS MILLINGTON        |              |                     |       |
|                            |                  |              |                |         | 00.410       |                                 | 2            | 22I                 |       |
|                            |                  |              |                |         | 00.438       | MILLINGTON ELEMENTARY SCHOOL    |              |                     |       |
|                            |                  |              |                |         | 00.490       | SIGN: WELCOME TO MILLINGTON     |              |                     |       |
|                            |                  |              |                |         | 00.540       | MILLINGTON YOUTH BASEBALL FIELD |              |                     |       |
|                            |                  |              |                |         | 00.550       | SPEED LIMIT 50 MPH              |              |                     |       |
|                            | U                |              |                |         | 00.740       | IN CORP LMTS MILLINGTON         |              |                     |       |
|                            | R                |              |                |         | 01.060       | OUT CORP LMTS MILLINGTON        |              |                     |       |
|                            |                  |              |                |         | 01.070       | DRAINAGE STRUC #14007X0         |              |                     |       |
|                            |                  |              |                |         | 01.230 CO136 | SPEER RD                        |              |                     |       |
|                            |                  |              |                |         | 02.470 CO 25 | WALNUT TREE RD                  |              |                     |       |
|                            |                  |              |                |         | 02.900 CO 17 | CARROLL CLARK RD                |              |                     |       |
|                            |                  |              |                |         | 03.400       | SPEED LIMIT 40 MPH              |              |                     |       |
|                            |                  |              |                |         | 03.592       | SPEED LIMIT 25 MPH              |              |                     |       |
|                            |                  |              |                |         | 03.795       | MASSEY POST OFFICE 21650        |              |                     |       |
|                            |                  |              |                |         | 03.880       |                                 |              |                     | 1,352 |
| NAME: MASSEY GALENA RD     |                  |              |                |         | 03.880 MD330 | MASSEY DELAWARE LINE RD         |              |                     |       |
|                            |                  |              |                |         | 03.880 MD299 | MASSEY RD                       |              |                     |       |
|                            |                  |              |                |         | 03.880       | STOP SIGN                       |              |                     |       |
|                            |                  |              |                |         | 04.000       | SPEED LIMIT 40 MPH              |              |                     |       |
|                            |                  |              |                |         | 04.160       | SPEED LIMIT 50 MPH              |              |                     |       |
|                            |                  |              |                |         | 04.620       | R/R #MDDE 526 430 R             |              |                     |       |
|                            |                  |              |                |         | 04.835       | BRAMBLE WAY                     |              |                     |       |
|                            |                  |              |                |         | 05.020 CO 20 | QUINN RD                        |              |                     |       |
|                            |                  |              |                |         | 05.250 CO103 | QUINN RD                        |              |                     |       |

\*A,B = UNIMPROVED; C = GRADED & DRAINED; D,E = SOIL,GRAVEL,STONE; F,G = LOW TYPE BITUMINOUS  
H,I = HIGH TYPE BITUMINOUS; J = CONCRETE; K= BRICK; L = BLOCK

STATE HIGHWAY LOCATION REFERENCE

COUNTY: KENT  
DISTRICT: 2  
DATE: 12/31/14

**ROUTE NUMBER: MD 313 CONTINUED**

INVENTORY DIRECTION: NORTH

ROUTE NAME: MASSEY GALENA RD

| STATE SYSTEM    | FUNCTIONAL CLASS | MEDIAN TYPE  | ACCESS CONTROL | NHS     | MILEPOINT    | MILEPOINT DESCRIPTION  | MARKED LANES | SURFACE WIDTH/TYPE* | AADT  |
|-----------------|------------------|--------------|----------------|---------|--------------|------------------------|--------------|---------------------|-------|
| STATE SECONDARY | R RUR MAJ COLL   | NONE (UNDIV) | NONE           | NOT NHS | 05.330 US301 | BLUE STAR MEMORIAL HWY | 2            | 22I                 | 1,352 |
|                 |                  |              |                |         | 05.330       | STOP SIGN              |              |                     |       |

**ROUTE NUMBER: MD 313A**

INVENTORY DIRECTION: NORTH

ROUTE NAME: MASSEY GALENA RD

| STATE SYSTEM    | FUNCTIONAL CLASS | MEDIAN TYPE  | ACCESS CONTROL | NHS     | MILEPOINT    | MILEPOINT DESCRIPTION   | MARKED LANES | SURFACE WIDTH/TYPE* | AADT  |
|-----------------|------------------|--------------|----------------|---------|--------------|-------------------------|--------------|---------------------|-------|
| STATE PRIMARY   | R RUR MINOR ART  | NONE (UNDIV) | NONE           | NOT NHS | 00.000       |                         | 2            | 24I                 | 2,740 |
|                 |                  |              |                |         | 00.000 US301 | BLUE STAR MEMORIAL HWY  |              |                     |       |
|                 |                  |              |                |         | 00.000       | STOP SIGN               |              |                     |       |
|                 |                  |              |                |         | 00.320       | SPEED LIMIT 50 MPH      |              |                     |       |
|                 |                  |              |                |         | 00.500 CO 14 | SCOTTS LA               |              |                     |       |
|                 |                  |              |                |         | 01.380 CO313 | IRELANDS CORNER RD      |              |                     |       |
|                 |                  |              |                |         | 01.800       | SPUR FR MD 290          |              |                     |       |
|                 |                  |              |                |         | 01.810       |                         |              |                     | 4,233 |
|                 |                  |              |                |         | 01.810 MD290 | CHESTERVILLE RD         |              |                     |       |
|                 |                  |              |                |         | 01.830       | SPUR TO MD 290          |              |                     |       |
|                 |                  |              |                |         | 02.070       | SPEED LIMIT 40 MPH      |              |                     |       |
|                 |                  |              |                |         | 02.090 CO313 | IRELANDS CORNER RD      |              |                     |       |
|                 |                  |              |                |         | 02.090 CO 13 | JIM DAVIS RD            |              |                     |       |
|                 |                  |              |                |         | 02.250       | SIGN: WELCOME TO GALENA |              |                     |       |
| NAME: S MAIN ST | U                |              |                |         | 02.260       | IN CORP LMTS GALENA     |              |                     |       |
|                 |                  |              |                |         | 02.270       | SPEED LIMIT 25 MPH      |              |                     |       |
|                 |                  |              |                |         | 02.366       | OLIVET METHODIST CHURCH |              |                     |       |
|                 |                  |              |                |         | 02.372       | GALENA SCHOOL           |              |                     |       |
|                 |                  |              |                |         | 02.520       | SPUR TO MD 290          |              |                     |       |
|                 |                  |              |                |         | 02.530 MD290 | E CROSS ST              |              |                     |       |
|                 |                  |              |                |         | 02.530 MD213 | N MAIN ST               |              |                     |       |
|                 |                  |              |                |         | 02.530       | TRAFFIC SIGNAL          |              |                     |       |

\*A,B = UNIMPROVED; C = GRADED & DRAINED; D,E = SOIL, GRAVEL, STONE; F,G = LOW TYPE BITUMINOUS  
H,I = HIGH TYPE BITUMINOUS; J = CONCRETE; K = BRICK; L = BLOCK

STATE HIGHWAY LOCATION REFERENCE

COUNTY: KENT  
DISTRICT: 2  
DATE: 12/31/14

**ROUTE NUMBER:** MD 330  
**INVENTORY DIRECTION:** EAST  
**ROUTE NAME:** MASSEY DELAWARE LINE RD

| STATE SYSTEM    | FUNCTIONAL CLASS | MEDIAN TYPE  | ACCESS CONTROL | NHS     | MILEPOINT | MILEPOINT DESCRIPTION        | MARKED LANES | SURFACE WIDTH/TYPE* | AADT |
|-----------------|------------------|--------------|----------------|---------|-----------|------------------------------|--------------|---------------------|------|
| STATE SECONDARY | R RUR MINOR COLL | NONE (UNDIV) | NONE           | NOT NHS | 00.000    |                              | 2            | 22I                 | 972  |
|                 |                  |              |                |         | 00.000    | MD299 MASSEY RD              |              |                     |      |
|                 |                  |              |                |         | 00.000    | MD313 MASSEY GALENA RD       |              |                     |      |
|                 |                  |              |                |         | 00.000    | STOP SIGN                    |              |                     |      |
|                 |                  |              |                |         | 00.060    |                              | 2            | 24I                 |      |
|                 |                  |              |                |         | 00.060    | R/R #MDDE 526 424 M          |              |                     |      |
|                 |                  |              |                |         | 00.100    | SPEED LIMIT 40 MPH           |              |                     |      |
|                 |                  |              |                |         | 00.230    | SPEED LIMIT 50 MPH           |              |                     |      |
|                 |                  |              |                |         | 00.235    | ST CLEMENTS EPISCOPAL CHURCH |              |                     |      |
|                 |                  |              |                |         | 00.265    | CEMETERY                     |              |                     |      |
|                 |                  |              |                |         | 00.895    | DRAINAGE STRUC #14005X0      |              |                     |      |
|                 |                  |              |                |         | 02.430    | CO222 BLACK BOTTOM RD        |              |                     |      |
|                 |                  |              |                |         | 02.570    | DRAINAGE STRUC #14006X0      |              |                     |      |
|                 |                  |              |                |         | 03.180    | CO 26 BIG STONE RD           |              |                     |      |
|                 |                  |              |                |         | 03.335    | DRAINAGE STRUC #14032X0      |              |                     |      |
|                 |                  |              |                |         | 03.530    | CO 24 WAECKER RD             |              |                     |      |
|                 |                  |              |                |         | 03.708    | SIGN: MARYLAND WELCOMES YOU  |              |                     |      |
|                 |                  |              |                |         | 03.720    | DELAWARE ST/L                |              |                     |      |

**ROUTE NUMBER:** MD 444  
**INVENTORY DIRECTION:** NORTH  
**ROUTE NAME:** LOCUST GROVE RD

| STATE SYSTEM    | FUNCTIONAL CLASS | MEDIAN TYPE  | ACCESS CONTROL | NHS     | MILEPOINT | MILEPOINT DESCRIPTION               | MARKED LANES | SURFACE WIDTH/TYPE* | AADT |
|-----------------|------------------|--------------|----------------|---------|-----------|-------------------------------------|--------------|---------------------|------|
| STATE SECONDARY | R RUR LOCAL      | NONE (UNDIV) | NONE           | NOT NHS | 00.000    |                                     | 2            | 20I                 | 350  |
|                 |                  |              |                |         | 00.000    | CO226 CHESTERVILLE BRIDGE RD (BACK) |              |                     |      |
|                 |                  |              |                |         | 00.000    | MD290 CHESTERVILLE RD               |              |                     |      |
|                 |                  |              |                |         | 00.000    | STOP SIGN                           |              |                     |      |
|                 |                  |              |                |         | 00.010    | SPEED LIMIT 30 MPH                  |              |                     |      |
|                 |                  |              |                |         | 00.127    | SIGN: CHESTERVILLE                  |              |                     |      |
|                 |                  |              |                |         | 00.255    | SPEED LIMIT 50 MPH                  |              |                     |      |
|                 |                  |              |                |         | 00.280    | DRAINAGE STRUC #14088X0             |              |                     |      |
|                 |                  |              |                |         | 00.300    | CO307 MORGNEC RD                    |              |                     |      |
|                 |                  |              |                |         | 00.300    | STOP SIGN                           |              |                     |      |
|                 |                  |              |                |         | 01.225    | DRAINAGE STRUC #14089X0             |              |                     |      |

\*A,B = UNIMPROVED; C = GRADED & DRAINED; D,E = SOIL, GRAVEL, STONE; F,G = LOW TYPE BITUMINOUS  
H,I = HIGH TYPE BITUMINOUS; J = CONCRETE; K = BRICK; L = BLOCK



STATE HIGHWAY LOCATION REFERENCE

COUNTY: KENT  
DISTRICT: 2  
DATE: 12/31/14

**ROUTE NUMBER: MD 444 CONTINUED**

INVENTORY DIRECTION: NORTH

ROUTE NAME: LOCUST GROVE RD

| STATE SYSTEM    | FUNCTIONAL CLASS | MEDIAN TYPE  | ACCESS CONTROL | NHS     | MILEPOINT     | MILEPOINT DESCRIPTION       | MARKED LANES | SURFACE WIDTH/TYPE* | AADT |
|-----------------|------------------|--------------|----------------|---------|---------------|-----------------------------|--------------|---------------------|------|
| STATE SECONDARY | R RUR LOCAL      | NONE (UNDIV) | NONE           | NOT NHS | 02.660 CO 32  | BLACKS STATION RD           | 2            | 20I                 | 350  |
|                 |                  |              |                |         | 02.670        | R/R #MDDE 526 435 A         |              |                     |      |
|                 |                  |              |                |         | 02.670        | STOP SIGN                   |              |                     |      |
|                 |                  |              |                |         | 02.870        | DIRECTIONAL CROSSOVER       |              |                     |      |
|                 |                  |              |                |         | 03.010 CO 31  | VANSANTS CORNER RD          |              |                     |      |
|                 |                  |              |                |         | 03.230        | DRAINAGE                    |              |                     |      |
|                 |                  |              |                |         | 03.960        | DRAINAGE                    |              |                     |      |
|                 | RUR MINOR COLL   |              |                |         | 04.200        |                             |              |                     | 620  |
|                 |                  |              |                |         | 04.200 MD213  | AUGUSTINE HERMAN HWY        |              |                     |      |
|                 |                  |              |                |         | 04.200        | STOP SIGN                   |              |                     |      |
|                 |                  |              |                |         | 04.220 MD444A | NO NAME                     |              |                     |      |
|                 |                  |              |                |         | 04.290 CO 27  | SHALLCROSS WHARF RD         |              |                     |      |
|                 |                  |              |                |         | 04.290 MD449  | SHALLCROSS WHARF RD         |              |                     |      |
|                 |                  |              |                |         | 04.630 CO311  | OLD LOCUST GROVE RD         |              |                     |      |
|                 |                  |              |                |         | 04.770        |                             | 2            | 18I                 |      |
|                 |                  |              |                |         | 05.778        | SPEED LIMIT 40 MPH          |              |                     |      |
|                 |                  |              |                |         | 06.550 CO134  | GLENCOE RD                  |              |                     |      |
|                 |                  |              |                |         | 06.820        | SPEED LIMIT 30 MPH          |              |                     |      |
|                 | RUR LOCAL        |              |                |         | 06.960        |                             |              |                     |      |
|                 |                  |              |                |         | 06.960 CO132  | TURNER POINT RD             |              |                     |      |
|                 |                  |              |                |         | 07.060 OP 48  | VALLEY RD                   |              |                     |      |
|                 |                  |              |                |         | 07.160 OP 50  | HILLSIDE RD                 |              |                     |      |
|                 |                  |              |                |         | 07.250 OP126  | RIVERSIDE AVE               |              |                     |      |
|                 |                  |              |                |         | 07.290 CO130  | BELCHESTER RD (AHEAD)       |              |                     |      |
|                 |                  |              |                |         | 07.290        | SIGN: END STATE MAINTENANCE |              |                     |      |

**ROUTE NUMBER: MD 444A**

INVENTORY DIRECTION: SOUTH

ROUTE NAME: NO NAME

| STATE SYSTEM    | FUNCTIONAL CLASS | MEDIAN TYPE  | ACCESS CONTROL | NHS     | MILEPOINT    | MILEPOINT DESCRIPTION | MARKED LANES | SURFACE WIDTH/TYPE* | AADT |
|-----------------|------------------|--------------|----------------|---------|--------------|-----------------------|--------------|---------------------|------|
| STATE SECONDARY | R RUR LOCAL      | NONE (UNDIV) | NONE           | NOT NHS | 00.000       |                       | 1            | 16I                 | 0    |
|                 |                  |              |                |         | 00.000 MD444 | KENTMORE PARK RD      |              |                     |      |
|                 |                  |              |                |         | 00.010 MD213 | AUGUSTINE HERMAN HWY  |              |                     |      |

\*A,B = UNIMPROVED; C = GRADED & DRAINED; D,E = SOIL,GRAVEL,STONE; F,G = LOW TYPE BITUMINOUS  
H,I = HIGH TYPE BITUMINOUS; J = CONCRETE; K= BRICK; L = BLOCK

STATE HIGHWAY LOCATION REFERENCE

COUNTY: KENT  
DISTRICT: 2  
DATE: 12/31/14

ROUTE NUMBER: MD 445  
INVENTORY DIRECTION: NORTH  
ROUTE NAME: EASTERN NECK RD

| STATE SYSTEM    | FUNCTIONAL CLASS | MEDIAN TYPE  | ACCESS CONTROL | NHS     | MILEPOINT | MILEPOINT DESCRIPTION         | MARKED LANES | SURFACE WIDTH/TYPE* | AADT  |
|-----------------|------------------|--------------|----------------|---------|-----------|-------------------------------|--------------|---------------------|-------|
| STATE SECONDARY | R RUR MINOR COLL | NONE (UNDIV) | NONE           | NOT NHS | 00.000    |                               | 2            | 20I                 | 2,342 |
|                 |                  |              |                |         | 00.000    | CO115 EASTERN NECK RD (BACK)  |              |                     |       |
|                 |                  |              |                |         | 00.000    | SIGN: BEGIN STATE MAINTENANCE |              |                     |       |
|                 |                  |              |                |         | 00.480    | SPEED LIMIT 50 MPH            |              |                     |       |
|                 |                  |              |                |         | 01.613    | DRAINAGE STRUC #14077X0       |              |                     |       |
|                 |                  |              |                |         | 02.510    | OP232 ELLENDALE FARM DR       |              |                     |       |
|                 |                  |              |                |         | 02.530    | OP231 NAPLEY GREEN RD         |              |                     |       |
|                 |                  |              |                |         | 03.810    | OP230 HUNTINGFIELD RD         |              |                     |       |
|                 |                  |              |                |         | 04.490    | CO113 GRAYS INN LANDING RD    |              |                     |       |
|                 |                  |              |                |         | 04.490    | CO387 BERRYMAN RD             |              |                     |       |
|                 |                  |              |                |         | 04.820    | CO112 ALLENS LA               |              |                     |       |
|                 |                  |              |                |         | 04.960    | HILL LA                       |              |                     |       |
|                 |                  |              |                |         | 05.130    | SPEED LIMIT 40 MPH            |              |                     |       |
|                 |                  |              |                |         | 05.170    | CO111 GREEN LA                |              |                     |       |
|                 |                  |              |                |         | 05.220    | HIDDEN CREEK DR               |              |                     |       |
|                 |                  |              |                |         | 05.330    | SPEED LIMIT 25 MPH            |              |                     |       |
| NAME: S MAIN ST |                  |              |                |         | 05.440    | MU 21 BOUNDARY AVE            |              |                     |       |
|                 | U                |              |                |         | 05.470    | IN CORP LMTS ROCK HALL        |              |                     |       |
|                 |                  |              |                |         | 05.550    | ROCK HALL MUNICIPAL BUILDING  |              |                     |       |
|                 |                  |              |                |         | 05.570    | MU 10 ANN ST                  |              |                     |       |
|                 |                  |              |                |         | 05.640    | ST JOHNS CATHOLIC CHURCH      |              |                     |       |
|                 |                  |              |                |         | 05.680    | MU 85 CIVIC CENTER DR         |              |                     |       |
|                 |                  |              |                |         | 05.680    | MU 50 CATHOLIC AVE            |              |                     |       |
|                 |                  |              |                |         | 05.770    | MU 70 CHESAPEAKE AVE          |              |                     |       |
|                 |                  |              |                |         | 05.820    |                               | 2            | 30I                 |       |
|                 |                  |              |                |         | 05.839    | ROCK HALL METHODIST CHURCH    |              |                     |       |
|                 |                  |              |                |         | 05.870    |                               | 2            | 26I                 |       |
| NAME: N MAIN ST |                  |              |                |         | 05.870    | MU188 E SHARP ST              |              |                     |       |
|                 |                  |              |                |         | 05.870    | MU187 W SHARP ST              |              |                     |       |
|                 |                  |              |                |         | 06.010    |                               | 2            | 20I                 | 1,102 |
|                 |                  |              |                |         | 06.010    | MD 20 ROCK HALL AVE           |              |                     |       |
|                 |                  |              |                |         | 06.010    | STOP SIGN                     |              |                     |       |
|                 |                  |              |                |         | 06.150    | MU110 FREDERICK AVE           |              |                     |       |
|                 |                  |              |                |         | 06.230    | MU120 HAVEN RD                |              |                     |       |

\*A,B = UNIMPROVED; C = GRADED & DRAINED; D,E = SOIL,GRAVEL,STONE; F,G = LOW TYPE BITUMINOUS  
H,I = HIGH TYPE BITUMINOUS; J = CONCRETE; K= BRICK; L = BLOCK

STATE HIGHWAY LOCATION REFERENCE

COUNTY: KENT  
DISTRICT: 2  
DATE: 12/31/14

**ROUTE NUMBER: MD 445 CONTINUED**

INVENTORY DIRECTION: NORTH

ROUTE NAME: N MAIN ST

| STATE SYSTEM        | FUNCTIONAL CLASS | MEDIAN TYPE  | ACCESS CONTROL | NHS     | MILEPOINT    | MILEPOINT DESCRIPTION      | MARKED LANES | SURFACE WIDTH/TYPE* | AADT  |
|---------------------|------------------|--------------|----------------|---------|--------------|----------------------------|--------------|---------------------|-------|
| STATE SECONDARY     | U RUR MINOR COLL | NONE (UNDIV) | NONE           | NOT NHS | 06.411       | ROCK HALL BALL PARK        | 2            | 20I                 | 1,102 |
| NAME: TOLCHESTER RD | R                |              |                |         | 06.500       | OUT CORP LMTS ROCK HALL    |              |                     |       |
|                     |                  |              |                |         | 06.550 OP 35 | ANDERSON AVE               |              |                     |       |
|                     |                  |              |                |         | 06.655       |                            | 2            | 24I                 |       |
|                     |                  |              |                |         | 06.659       | FITHIAN DR                 |              |                     |       |
|                     |                  |              |                |         | 06.665       |                            | 2            | 20I                 |       |
|                     |                  |              |                |         | 06.720 CO 89 | SPRING COVE RD             |              |                     |       |
|                     |                  |              |                |         | 06.790 CO157 | CARTER AVE                 |              |                     |       |
|                     |                  |              |                |         | 06.790       | SPEED LIMIT 40 MPH         |              |                     |       |
|                     |                  |              |                |         | 07.015       | SPEED LIMIT 50 MPH         |              |                     |       |
|                     |                  |              |                |         | 07.042       | SIGN: WELCOME TO ROCK HALL |              |                     |       |
|                     |                  |              |                |         | 07.515       | SWAN HAVEN RD              |              |                     |       |
|                     |                  |              |                |         | 07.600 CO101 | HUMPHREYS POINT RD         |              |                     |       |
|                     |                  |              |                |         | 07.645       | DRAINAGE STRUC #14079X0    |              |                     |       |
|                     |                  |              |                |         | 07.960       |                            |              |                     | 772   |
|                     |                  |              |                |         | 07.960 CO102 | LOVERS LA                  |              |                     |       |
|                     |                  |              |                |         | 08.632       | DRAINAGE STRUC #14061X0    |              |                     |       |
|                     |                  |              |                |         | 09.040       | STRUC #14020 SWAN CREEK    |              |                     |       |
|                     |                  |              |                |         | 09.330 CO 98 | REESES CORNER RD           |              |                     |       |
|                     |                  |              |                |         | 09.330 CO240 | SWAN CREEK RD              |              |                     |       |
|                     |                  |              |                |         | 09.360       | STRUC #14019 SWAN CREEK    |              |                     |       |
|                     |                  |              |                |         | 10.060 OP225 | HINCHINGHAM LA             |              |                     |       |
|                     |                  |              |                |         | 11.070       | DRAINAGE STRUC #14025X0    |              |                     |       |
|                     |                  |              |                |         | 11.960 MD 21 | TOLCHESTER BEACH RD        |              |                     |       |
|                     |                  |              |                |         | 11.960 CO359 | TOLCHESTER BEACH RD        |              |                     |       |
|                     |                  |              |                |         | 11.960 CO116 | BAY SHORE RD (AHEAD)       |              |                     |       |
|                     |                  |              |                |         | 11.960       | STOP SIGN                  |              |                     |       |

**ROUTE NUMBER: MD 446**

INVENTORY DIRECTION: NORTH

ROUTE NAME: BROAD NECK RD

| STATE SYSTEM    | FUNCTIONAL CLASS | MEDIAN TYPE  | ACCESS CONTROL | NHS     | MILEPOINT    | MILEPOINT DESCRIPTION | MARKED LANES | SURFACE WIDTH/TYPE* | AADT |
|-----------------|------------------|--------------|----------------|---------|--------------|-----------------------|--------------|---------------------|------|
| STATE SECONDARY | R RUR MINOR COLL | NONE (UNDIV) | NONE           | NOT NHS | 00.000       |                       | 2            | 20I                 | 615  |
|                 |                  |              |                |         | 00.000 CO 96 | BROAD NECK RD (BACK)  |              |                     |      |

\*A,B = UNIMPROVED; C = GRADED & DRAINED; D,E = SOIL, GRAVEL, STONE; F,G = LOW TYPE BITUMINOUS  
H,I = HIGH TYPE BITUMINOUS; J = CONCRETE; K = BRICK; L = BLOCK

STATE HIGHWAY LOCATION REFERENCE

COUNTY: KENT  
DISTRICT: 2  
DATE: 12/31/14

**ROUTE NUMBER: MD 446 CONTINUED**

INVENTORY DIRECTION: NORTH

ROUTE NAME: BROAD NECK RD

| STATE SYSTEM    | FUNCTIONAL CLASS | MEDIAN TYPE  | ACCESS CONTROL | NHS     | MILEPOINT    | MILEPOINT DESCRIPTION         | MARKED LANES | SURFACE WIDTH/TYPE* | AADT |
|-----------------|------------------|--------------|----------------|---------|--------------|-------------------------------|--------------|---------------------|------|
| STATE SECONDARY | R RUR MINOR COLL | NONE (UNDIV) | NONE           | NOT NHS | 00.000 CO146 | LANGFORD BAY RD               | 2            | 20I                 | 615  |
|                 |                  |              |                |         | 00.000       | SIGN: BEGIN STATE MAINTENANCE |              |                     |      |
|                 |                  |              |                |         | 00.010       | SPEED LIMIT 30 MPH            |              |                     |      |
|                 |                  |              |                |         | 00.160 OP 62 | CEDAR POINT RD                |              |                     |      |
|                 |                  |              |                |         | 00.170 CO 97 | LOVELY LA                     |              |                     |      |
|                 |                  |              |                |         | 00.780       | SPEED LIMIT 50 MPH            |              |                     |      |
|                 |                  |              |                |         | 00.916       | DRAINAGE STRUC #14063X0       |              |                     |      |
|                 |                  |              |                |         | 01.470 OP199 | FOX POINT FARM LA             |              |                     |      |
|                 |                  |              |                |         | 03.150 CO363 | PENTRIDGE LA                  |              |                     |      |
|                 |                  |              |                |         | 03.670 CO233 | RICAUDS BRANCH RD             |              |                     |      |
|                 |                  |              |                |         | 03.670 CO388 | LANGFORD RD                   |              |                     |      |
|                 |                  |              |                |         | 04.100       | DRAINAGE STRUC #14064X0       |              |                     |      |
|                 |                  |              |                |         | 05.040       | WHISPERING PINES LA           |              |                     |      |
|                 |                  |              |                |         | 05.082       | DRAINAGE STRUC #14026X0       |              |                     |      |
|                 |                  |              |                |         | 05.230       | STRUC #14021 MILL POND        |              |                     |      |
|                 |                  |              |                |         | 05.403       | MT PLEASANT PLANTATION LA     |              |                     |      |
|                 |                  |              |                |         | 06.030 MD 20 | CHESTERTOWN RD                |              |                     |      |
|                 |                  |              |                |         | 06.030       | STOP SIGN                     |              |                     |      |

**ROUTE NUMBER: MD 449**

INVENTORY DIRECTION: EAST

ROUTE NAME: SHALLCROSS WHARF RD

| STATE SYSTEM    | FUNCTIONAL CLASS | MEDIAN TYPE  | ACCESS CONTROL | NHS     | MILEPOINT    | MILEPOINT DESCRIPTION       | MARKED LANES | SURFACE WIDTH/TYPE* | AADT |
|-----------------|------------------|--------------|----------------|---------|--------------|-----------------------------|--------------|---------------------|------|
| STATE SECONDARY | R RUR LOCAL      | NONE (UNDIV) | NONE           | NOT NHS | 00.000       |                             | 2            | 22I                 | 199  |
|                 |                  |              |                |         | 00.000 MD213 | AUGUSTINE HERMAN HWY        |              |                     |      |
|                 |                  |              |                |         | 00.000       | STOP SIGN                   |              |                     |      |
|                 |                  |              |                |         | 00.070 MD444 | KENTMORE PARK RD            |              |                     |      |
|                 |                  |              |                |         | 00.070 CO 27 | SHALLCROSS WHARF RD (AHEAD) |              |                     |      |
|                 |                  |              |                |         | 00.070       | STOP SIGN                   |              |                     |      |

\*A,B = UNIMPROVED; C = GRADED & DRAINED; D,E = SOIL, GRAVEL, STONE; F,G = LOW TYPE BITUMINOUS  
H,I = HIGH TYPE BITUMINOUS; J = CONCRETE; K = BRICK; L = BLOCK

STATE HIGHWAY LOCATION REFERENCE

COUNTY: KENT  
DISTRICT: 2  
DATE: 12/31/14

**ROUTE NUMBER:** MD 514  
**INVENTORY DIRECTION:** NORTH  
**ROUTE NAME:** FLATLAND RD

| STATE SYSTEM      | FUNCTIONAL CLASS | MEDIAN TYPE  | ACCESS CONTROL | NHS     | MILEPOINT    | MILEPOINT DESCRIPTION     | MARKED LANES | SURFACE WIDTH/TYPE* | AADT  |
|-------------------|------------------|--------------|----------------|---------|--------------|---------------------------|--------------|---------------------|-------|
| STATE SECONDARY   | R URB MINOR ART  | NONE (UNDIV) | NONE           | NOT NHS | 00.000       |                           | 2            | 24I                 | 4,100 |
|                   |                  |              |                |         | 00.000 MD 20 | CHESTERTOWN RD            |              |                     |       |
|                   |                  |              |                |         | 00.000       | STOP SIGN                 |              |                     |       |
|                   | U                |              |                |         | 00.010       | IN CORP LMTS CHESTERTOWN  |              |                     |       |
|                   |                  |              |                |         | 00.050       | SPEED LIMIT 30 MPH        |              |                     |       |
|                   |                  |              |                |         | 00.240 OP233 | BROOKMEADOW DR            |              |                     |       |
|                   |                  |              |                |         | 00.363 MU114 | HILLTOP LANE              |              |                     |       |
|                   |                  |              |                |         | 00.400       | EDGE OF TOWN DR           |              |                     |       |
|                   |                  |              |                |         | 00.440 CO326 | VICKERS DR                |              |                     |       |
|                   |                  |              |                |         | 00.470 MU168 | LINCOLN DR                |              |                     |       |
|                   | R URB COLL       |              |                |         | 00.510       |                           |              |                     |       |
|                   |                  |              |                |         | 00.510       | OUT CORP LMTS CHESTERTOWN |              |                     |       |
|                   |                  |              |                |         | 00.560       | SPEED LIMIT 50 MPH        |              |                     |       |
|                   |                  |              |                |         | 00.635       | CELL TOWER                |              |                     |       |
|                   |                  |              |                |         | 00.720 MU112 | DEVON DR                  |              |                     |       |
|                   |                  |              |                |         | 00.895 MU341 | SUTTON WAY                |              |                     |       |
|                   | RUR MAJ COLL     |              |                |         | 01.290       |                           |              |                     |       |
|                   |                  |              |                |         | 01.290 CO 71 | CROMWELL CLARK RD         |              |                     |       |
|                   |                  |              |                |         | 01.370 CO 75 | STOCKTON STARTT RD        |              |                     |       |
|                   |                  |              |                |         | 02.050 CO 69 | MARY MORRIS RD            |              |                     |       |
|                   |                  |              |                |         | 03.590 CO 66 | PORTERS GROVE RD          |              |                     |       |
|                   |                  |              |                |         | 03.760       |                           |              |                     | 1,252 |
| NAME: MELITOTA RD |                  |              |                |         | 03.760 CO 64 | HANESVILLE RD             |              |                     |       |
|                   |                  |              |                |         | 03.760       | STOP SIGN                 |              |                     |       |
|                   |                  |              |                |         | 04.890 MD298 | FAIRLEE RD                |              |                     |       |
|                   |                  |              |                |         | 04.890 CO 65 | HANDY POINT RD (AHEAD)    |              |                     |       |
|                   |                  |              |                |         | 04.890       | STOP SIGN                 |              |                     |       |

**ROUTE NUMBER:** MD 561  
**INVENTORY DIRECTION:** NORTH  
**ROUTE NAME:** HASSENGERS CORNER RD

| STATE SYSTEM    | FUNCTIONAL CLASS | MEDIAN TYPE  | ACCESS CONTROL | NHS     | MILEPOINT    | MILEPOINT DESCRIPTION | MARKED LANES | SURFACE WIDTH/TYPE* | AADT  |
|-----------------|------------------|--------------|----------------|---------|--------------|-----------------------|--------------|---------------------|-------|
| STATE SECONDARY | R RUR MINOR COLL | NONE (UNDIV) | NONE           | NOT NHS | 00.000       |                       | 2            | 24I                 | 1,300 |
|                 |                  |              |                |         | 00.000 MD213 | AUGUSTINE HERMAN HWY  |              |                     |       |

\*A,B = UNIMPROVED; C = GRADED & DRAINED; D,E = SOIL, GRAVEL, STONE; F,G = LOW TYPE BITUMINOUS  
H,I = HIGH TYPE BITUMINOUS; J = CONCRETE; K = BRICK; L = BLOCK

STATE HIGHWAY LOCATION REFERENCE

COUNTY: KENT  
DISTRICT: 2  
DATE: 12/31/14

**ROUTE NUMBER: MD 561 CONTINUED**

INVENTORY DIRECTION: NORTH

ROUTE NAME: HASSENGERS CORNER RD

| STATE SYSTEM    | FUNCTIONAL CLASS | MEDIAN TYPE  | ACCESS CONTROL | NHS     | MILEPOINT    | MILEPOINT DESCRIPTION   | MARKED LANES | SURFACE WIDTH/TYPE* | AADT  |
|-----------------|------------------|--------------|----------------|---------|--------------|-------------------------|--------------|---------------------|-------|
| STATE SECONDARY | R RUR MINOR COLL | NONE (UNDIV) | NONE           | NOT NHS | 00.000       | STOP SIGN               | 2            | 24I                 | 1,300 |
|                 |                  |              |                |         | 00.050       |                         | 2            | 22I                 |       |
|                 |                  |              |                |         | 00.180       | SPEED LIMIT 50 MPH      |              |                     |       |
|                 |                  |              |                |         | 00.610       | DRAINAGE STRUC #14053X0 |              |                     |       |
|                 |                  |              |                |         | 01.040 CO 67 | WORTON LYNCH RD         |              |                     |       |
|                 |                  |              |                |         | 01.360 CO 49 | BIG WOODS RD            |              |                     |       |
|                 |                  |              |                |         | 01.910       | SIGN: LYNCH             |              |                     |       |
|                 |                  |              |                |         | 02.060       | SPEED LIMIT 30 MPH      |              |                     |       |
|                 |                  |              |                |         | 02.130       | NO NAME                 |              |                     |       |
|                 |                  |              |                |         | 02.230       | R/R #MDDE 526 441 D     |              |                     |       |
|                 |                  |              |                |         | 02.347       | LYNCH COMMUNITY CHURCH  |              |                     |       |
|                 |                  |              |                |         | 02.380       | CHICKADEE LA            |              |                     |       |
|                 |                  |              |                |         | 02.448       | SIGN: LYNCH             |              |                     |       |
|                 |                  |              |                |         | 02.480 MD298 | LAMBS MEADOW RD         |              |                     |       |
|                 |                  |              |                |         | 02.480       | STOP SIGN               |              |                     |       |

**ROUTE NUMBER: MD 566**

INVENTORY DIRECTION: EAST

ROUTE NAME: STILLPOND HARMONY RD

| STATE SYSTEM    | FUNCTIONAL CLASS | MEDIAN TYPE  | ACCESS CONTROL | NHS     | MILEPOINT    | MILEPOINT DESCRIPTION       | MARKED LANES | SURFACE WIDTH/TYPE* | AADT |
|-----------------|------------------|--------------|----------------|---------|--------------|-----------------------------|--------------|---------------------|------|
| STATE SECONDARY | R RUR MAJ COLL   | NONE (UNDIV) | NONE           | NOT NHS | 00.000       |                             | 2            | 20I                 | 815  |
|                 |                  |              |                |         | 00.000 MD292 | STILL POND RD               |              |                     |      |
|                 |                  |              |                |         | 00.000 CO 47 | MAIN ST                     |              |                     |      |
|                 |                  |              |                |         | 00.010 CO309 | MEDDERS RD                  |              |                     |      |
|                 |                  |              |                |         | 00.020       | SPEED LIMIT 25 MPH          |              |                     |      |
|                 |                  |              |                |         | 00.190       | SPEED LIMIT 40 MPH          |              |                     |      |
|                 |                  |              |                |         | 00.233       | SIGN: WELCOME TO STILL POND |              |                     |      |
|                 |                  |              |                |         | 00.294       | SPEED LIMIT 50 MPH          |              |                     |      |
|                 |                  |              |                |         | 00.300       | SPUR TO & FR MEDDERS RD     |              |                     |      |
|                 |                  |              |                |         | 00.360 CO309 | MEDDERS RD                  |              |                     |      |
|                 |                  | PAINTED      |                |         | 01.160       |                             | 2            | 22I                 |      |
|                 |                  |              |                |         | 01.190 CO 43 | BLOOMFIELD RD               |              |                     |      |
|                 |                  |              |                |         | 01.190 MD298 | LAMBS MEADOW RD             |              |                     |      |
|                 |                  |              |                |         | 01.190       | STOP SIGN                   |              |                     |      |

\*A,B = UNIMPROVED; C = GRADED & DRAINED; D,E = SOIL, GRAVEL, STONE; F,G = LOW TYPE BITUMINOUS  
H,I = HIGH TYPE BITUMINOUS; J = CONCRETE; K = BRICK; L = BLOCK

STATE HIGHWAY LOCATION REFERENCE

COUNTY: KENT  
DISTRICT: 2  
DATE: 12/31/14

**ROUTE NUMBER:** MD 674  
**INVENTORY DIRECTION:** EAST  
**ROUTE NAME:** E SHARP ST

| STATE SYSTEM    | FUNCTIONAL CLASS | MEDIAN TYPE  | ACCESS CONTROL | NHS     | MILEPOINT    | MILEPOINT DESCRIPTION         | MARKED LANES | SURFACE WIDTH/TYPE* | AADT  |
|-----------------|------------------|--------------|----------------|---------|--------------|-------------------------------|--------------|---------------------|-------|
| STATE SECONDARY | U RUR LOCAL      | NONE (UNDIV) | NONE           | NOT NHS | 00.910       |                               | 2            | 20I                 | 1,225 |
|                 |                  |              |                |         | 00.910 MU188 | E SHARP ST (BACK)             |              |                     |       |
|                 |                  |              |                |         | 00.910       | STRUC #14023 GRAYS INN CREEK  |              |                     |       |
|                 |                  |              |                |         | 00.910       | SIGN: BEGIN STATE MAINTENANCE |              |                     |       |
|                 |                  |              |                |         | 00.980       | SPEED LIMIT 30 MPH            |              |                     |       |
|                 | R                |              |                |         | 00.990       | OUT CORP LMTS ROCK HALL       |              |                     |       |
|                 |                  |              |                |         | 01.060       | PINE LA                       |              |                     |       |
|                 |                  |              |                |         | 01.080       |                               | 2            | 26I                 |       |
|                 |                  |              |                |         | 01.150       | SPUR TO MD 20                 |              |                     |       |
|                 |                  |              |                |         | 01.160 MD 20 | ROCK HALL RD                  |              |                     |       |
|                 |                  |              |                |         | 01.160       | STOP SIGN                     |              |                     |       |

**ROUTE NUMBER:** MD 701  
**INVENTORY DIRECTION:** NORTH  
**ROUTE NAME:** HOWARD JOHNSON RD

| STATE SYSTEM    | FUNCTIONAL CLASS | MEDIAN TYPE  | ACCESS CONTROL | NHS     | MILEPOINT       | MILEPOINT DESCRIPTION            | MARKED LANES | SURFACE WIDTH/TYPE* | AADT  |
|-----------------|------------------|--------------|----------------|---------|-----------------|----------------------------------|--------------|---------------------|-------|
| STATE SECONDARY | R RUR LOCAL      | CURBED       | NONE           | NOT NHS | 00.000          |                                  | 2            | 24I                 | 1,149 |
|                 |                  |              |                |         | 00.000 MD291    | RIVER RD                         |              |                     |       |
|                 |                  |              |                |         | 00.000          | ROUNDAABOUT                      |              |                     |       |
|                 |                  | PAINTED      |                |         | 00.010          |                                  |              |                     |       |
|                 |                  | NONE (UNDIV) |                |         | 00.020          |                                  |              |                     |       |
|                 |                  |              |                |         | 00.105 RP301- 4 | RAMP 4 FR US 301 NB TO MD 701 EB |              |                     |       |
|                 |                  |              |                |         | 00.115 RP301- 2 | RAMP 2 FR MD 701 WB TO US 301 NB |              |                     |       |
|                 |                  |              |                |         | 00.115 CO406    | HOWARD JOHNSON RD (AHEAD)        |              |                     |       |

**ROUTE NUMBER:** MD 701A  
**INVENTORY DIRECTION:** NORTH  
**ROUTE NAME:** EDGE RD

| STATE SYSTEM    | FUNCTIONAL CLASS | MEDIAN TYPE | ACCESS CONTROL | NHS     | MILEPOINT    | MILEPOINT DESCRIPTION | MARKED LANES | SURFACE WIDTH/TYPE* | AADT |
|-----------------|------------------|-------------|----------------|---------|--------------|-----------------------|--------------|---------------------|------|
| STATE SECONDARY | R RUR LOCAL      | CURBED      | NONE           | NOT NHS | 00.000       |                       | 2            | 24I                 | 994  |
|                 |                  |             |                |         | 00.000 CO308 | EDGE RD (BACK)        |              |                     |      |
|                 |                  |             |                |         | 00.000 MD291 | RIVER RD              |              |                     |      |

\*A,B = UNIMPROVED; C = GRADED & DRAINED; D,E = SOIL, GRAVEL, STONE; F,G = LOW TYPE BITUMINOUS  
H,I = HIGH TYPE BITUMINOUS; J = CONCRETE; K = BRICK; L = BLOCK

STATE HIGHWAY LOCATION REFERENCE

COUNTY: KENT  
DISTRICT: 2  
DATE: 12/31/14

**ROUTE NUMBER: MD 701A CONTINUED**

INVENTORY DIRECTION: NORTH

ROUTE NAME: EDGE RD

| STATE SYSTEM    | FUNCTIONAL CLASS | MEDIAN TYPE                       | ACCESS CONTROL | NHS     | MILEPOINT       | MILEPOINT DESCRIPTION             | MARKED LANES | SURFACE WIDTH/TYPE* | AADT |
|-----------------|------------------|-----------------------------------|----------------|---------|-----------------|-----------------------------------|--------------|---------------------|------|
| STATE SECONDARY | R RUR LOCAL      | CURBED<br>PAINTED<br>NONE (UNDIV) | NONE           | NOT NHS | 00.000          | ROUNDBOUT                         | 2            | 24I                 | 994  |
|                 |                  |                                   |                |         | 00.020          |                                   |              |                     |      |
|                 |                  |                                   |                |         | 00.030          |                                   |              |                     |      |
|                 |                  |                                   |                |         | 00.125 RP301- 6 | RAMP 6 FR MD 701A EB TO US 301 SB |              |                     |      |
|                 |                  |                                   |                |         | 00.135 RP301- 8 | RAMP 8 FR US 301 SB TO MD 701A WB |              |                     |      |
|                 |                  |                                   |                |         | 00.135 CO407    | EDGE RD (AHEAD)                   |              |                     |      |

**ROUTE NUMBER: MD 855**

INVENTORY DIRECTION: EAST

ROUTE NAME: NO NAME

| STATE SYSTEM    | FUNCTIONAL CLASS | MEDIAN TYPE  | ACCESS CONTROL | NHS     | MILEPOINT    | MILEPOINT DESCRIPTION | MARKED LANES | SURFACE WIDTH/TYPE* | AADT |
|-----------------|------------------|--------------|----------------|---------|--------------|-----------------------|--------------|---------------------|------|
| STATE SECONDARY | R RUR LOCAL      | NONE (UNDIV) | NONE           | NOT NHS | 00.000       |                       | 2            | 13H                 | 99   |
|                 |                  |              |                |         | 00.000 MD213 | AUGUSTINE HERMAN HWY  |              |                     |      |
|                 |                  |              |                |         | 00.060 MD213 | AUGUSTINE HERMAN HWY  |              |                     |      |

**ROUTE NUMBER: MD 855A**

INVENTORY DIRECTION: NORTH

ROUTE NAME: NO NAME

| STATE SYSTEM    | FUNCTIONAL CLASS | MEDIAN TYPE  | ACCESS CONTROL | NHS     | MILEPOINT    | MILEPOINT DESCRIPTION | MARKED LANES | SURFACE WIDTH/TYPE* | AADT |
|-----------------|------------------|--------------|----------------|---------|--------------|-----------------------|--------------|---------------------|------|
| STATE SECONDARY | R RUR LOCAL      | NONE (UNDIV) | NONE           | NOT NHS | 00.000       |                       | 2            | 15G                 | 25   |
|                 |                  |              |                |         | 00.000 MD213 | AUGUSTINE HERMAN HWY  |              |                     |      |
|                 |                  |              |                |         | 00.070       | ROAD END              |              |                     |      |

**ROUTE NUMBER: MD 856**

INVENTORY DIRECTION: NORTH

ROUTE NAME: OLD LYNCH RD

| STATE SYSTEM    | FUNCTIONAL CLASS | MEDIAN TYPE  | ACCESS CONTROL | NHS     | MILEPOINT    | MILEPOINT DESCRIPTION | MARKED LANES | SURFACE WIDTH/TYPE* | AADT |
|-----------------|------------------|--------------|----------------|---------|--------------|-----------------------|--------------|---------------------|------|
| STATE SECONDARY | R RUR LOCAL      | NONE (UNDIV) | NONE           | NOT NHS | 00.000       |                       | 2            | 8J                  | 99   |
|                 |                  |              |                |         | 00.000 MD298 | LAMBS MEADOW RD       |              |                     |      |
|                 |                  |              |                |         | 00.100 MD298 | LAMBS MEADOW RD       |              |                     |      |

\*A,B = UNIMPROVED; C = GRADED & DRAINED; D,E = SOIL, GRAVEL, STONE; F,G = LOW TYPE BITUMINOUS  
H,I = HIGH TYPE BITUMINOUS; J = CONCRETE; K = BRICK; L = BLOCK



STATE HIGHWAY LOCATION REFERENCE

COUNTY: KENT  
DISTRICT: 2  
DATE: 12/31/14

**ROUTE NUMBER:** MD 864  
**INVENTORY DIRECTION:** NORTH  
**ROUTE NAME:** BESSICKS CORNER RD

| STATE SYSTEM    | FUNCTIONAL CLASS | MEDIAN TYPE  | ACCESS CONTROL | NHS     | MILEPOINT    | MILEPOINT DESCRIPTION | MARKED LANES | SURFACE WIDTH/TYPE* | AADT |
|-----------------|------------------|--------------|----------------|---------|--------------|-----------------------|--------------|---------------------|------|
| STATE SECONDARY | R RUR LOCAL      | NONE (UNDIV) | NONE           | NOT NHS | 00.000       |                       | 2            | 20G                 | 99   |
|                 |                  |              |                |         | 00.000 MD292 | STILL POND RD         |              |                     |      |
|                 |                  |              |                |         | 00.000       | STOP SIGN             |              |                     |      |
|                 |                  |              |                |         | 00.040       |                       | 2            | 50F                 |      |
|                 |                  |              |                |         | 00.060 CO 56 | BESSICKS CORNER RD    |              |                     |      |
|                 |                  |              |                |         | 00.080       |                       | 2            | 20F                 |      |
|                 |                  |              |                |         | 00.084       | SPUR TO & FR MD 292   |              |                     |      |
|                 |                  |              |                |         | 00.110 MD292 | STILL POND RD         |              |                     |      |
|                 |                  |              |                |         | 00.110       | STOP SIGN             |              |                     |      |

**ROUTE NUMBER:** US 301  
**INVENTORY DIRECTION:** NORTH  
**ROUTE NAME:** BLUE STAR MEMORIAL HWY

| STATE SYSTEM  | FUNCTIONAL CLASS | MEDIAN TYPE      | ACCESS CONTROL | NHS | MILEPOINT       | MILEPOINT DESCRIPTION             | MARKED LANES | SURFACE WIDTH/TYPE* | AADT   |
|---------------|------------------|------------------|----------------|-----|-----------------|-----------------------------------|--------------|---------------------|--------|
| STATE PRIMARY | R RUR OPA        | POSITIVE BARRIER | PARTIAL        | NHS | 00.000          |                                   | 4            | 48I                 | 10,562 |
|               |                  |                  |                |     | 00.000          | QUEEN ANNES CO/L                  |              |                     |        |
|               |                  |                  |                |     | 00.000          | STRUC #17014 CHESTER RIVER        |              |                     |        |
|               |                  |                  |                |     | 00.023          |                                   |              |                     |        |
|               |                  |                  |                |     | 00.023          | END BRIDGE                        |              |                     |        |
|               |                  | UNPROTECTED      |                |     | 00.070          |                                   |              |                     |        |
|               |                  | POSITIVE BARRIER |                |     | 00.140          |                                   |              |                     |        |
|               |                  |                  |                |     | 00.190          |                                   |              |                     | 10,372 |
|               |                  |                  |                |     | 00.190 MD291    | RIVER RD                          |              |                     |        |
|               |                  |                  |                |     | 00.190          | STRUC #14030                      |              |                     |        |
|               |                  |                  |                |     | 00.190          | EXIT #112                         |              |                     |        |
|               |                  | UNPROTECTED      |                |     | 00.220          |                                   |              |                     |        |
|               |                  |                  |                |     | 00.220 RP301- 4 | RAMP 4 FR US 301 NB TO MD 701 EB  |              |                     |        |
|               |                  |                  |                |     | 00.220          | SALT DOME                         |              |                     |        |
|               |                  |                  |                |     | 00.280 RP301- 6 | RAMP 6 FR MD 701A EB TO US 301 SB |              |                     |        |
|               |                  |                  |                |     | 00.290 RP301- 2 | RAMP 2 FR MD 701 WB TO US 301 NB  |              |                     |        |
|               |                  | POSITIVE BARRIER |                |     | 00.300          |                                   |              |                     |        |
|               |                  |                  |                |     | 00.304          | SPEED LIMIT 55 MPH                |              |                     |        |
|               |                  |                  |                |     | 00.360 RP301- 8 | RAMP 8 FR US 301 SB TO MD 701A WB |              |                     |        |
|               |                  | UNPROTECTED      |                |     | 00.380          |                                   |              |                     |        |

\*A,B = UNIMPROVED; C = GRADED & DRAINED; D,E = SOIL, GRAVEL, STONE; F,G = LOW TYPE BITUMINOUS  
H,I = HIGH TYPE BITUMINOUS; J = CONCRETE; K = BRICK; L = BLOCK

STATE HIGHWAY ADMINISTRATION OF MARYLAND  
HIGHWAY INFORMATION SERVICES DIVISION  
DATA SUPPORT GROUP

STATE HIGHWAY LOCATION REFERENCE

COUNTY: KENT  
DISTRICT: 2  
DATE: 12/31/14

ROUTE NUMBER: US 301 CONTINUED  
INVENTORY DIRECTION: NORTH  
ROUTE NAME: BLUE STAR MEMORIAL HWY

| STATE SYSTEM  | FUNCTIONAL CLASS | MEDIAN TYPE      | ACCESS CONTROL | NHS | MILEPOINT | MILEPOINT DESCRIPTION        | MARKED LANES | SURFACE WIDTH/TYPE* | AADT   |
|---------------|------------------|------------------|----------------|-----|-----------|------------------------------|--------------|---------------------|--------|
| STATE PRIMARY | R RUR OPA        | POSITIVE BARRIER | PARTIAL        | NHS | 00.400    |                              | 4            | 48I                 | 10,372 |
|               |                  | UNPROTECTED      |                |     | 00.420    | DRAINAGE STRUC #14010X0      |              |                     |        |
|               |                  |                  |                |     | 00.490    |                              |              |                     |        |
|               |                  | POSITIVE BARRIER |                |     | 00.490    | MILE MARKER 112.0            |              |                     |        |
|               |                  |                  |                |     | 00.700    |                              |              |                     |        |
|               |                  | UNPROTECTED      |                |     | 00.757    | DRAINAGE STRUC #14011X0      |              |                     |        |
|               |                  |                  |                |     | 00.800    |                              |              |                     |        |
|               |                  |                  |                |     | 00.890    |                              |              |                     | 11,102 |
|               |                  |                  |                |     | 00.890    | CO226 CHESTERVILLE BRIDGE RD |              |                     |        |
|               |                  |                  |                |     | 00.890    | CO380 MILLINGTON RD          |              |                     |        |
|               |                  |                  |                |     | 00.957    | SPEED LIMIT 55 MPH           |              |                     |        |
|               |                  | POSITIVE BARRIER |                |     | 01.390    |                              |              |                     |        |
|               |                  |                  |                |     | 01.480    | MILE MARKER 113.0            |              |                     |        |
|               |                  | UNPROTECTED      |                |     | 01.490    |                              |              |                     |        |
|               |                  |                  |                |     | 01.690    | DRAINAGE STRUC #14042X0      |              |                     |        |
|               |                  | POSITIVE BARRIER |                |     | 02.177    |                              |              |                     |        |
|               |                  |                  |                |     | 02.203    | DRAINAGE STRUC #14012X1      |              |                     |        |
|               |                  | UNPROTECTED      |                |     | 02.257    |                              |              |                     |        |
|               |                  |                  |                |     | 02.470    | MILE MARKER 114.0            |              |                     |        |
|               |                  | POSITIVE BARRIER |                |     | 02.740    |                              |              |                     |        |
|               |                  |                  |                |     | 02.792    | DRAINAGE STRUC #14040X1      |              |                     |        |
|               |                  | UNPROTECTED      |                |     | 02.830    |                              |              |                     |        |
|               |                  | POSITIVE BARRIER |                |     | 03.042    |                              |              |                     |        |
|               |                  |                  |                |     | 03.094    | DRAINAGE STRUC #14038X1      |              |                     |        |
|               |                  | UNPROTECTED      |                |     | 03.128    |                              |              |                     |        |
|               |                  |                  |                |     | 03.480    | MILE MARKER 115.0            |              |                     |        |
|               |                  |                  |                |     | 03.620    | R/R #MDDE 526 431 X          |              |                     |        |
|               |                  |                  |                |     | 03.870    | DIRECTIONAL CROSSOVER        |              |                     |        |
|               |                  | POSITIVE BARRIER |                |     | 03.900    |                              |              |                     |        |
|               |                  |                  |                |     | 03.950    | DRAINAGE STRUC #14036X0      |              |                     |        |
|               |                  | UNPROTECTED      |                |     | 04.010    |                              |              |                     |        |
|               |                  |                  |                |     | 04.180    |                              |              |                     | 8,972  |
|               |                  |                  |                |     | 04.180    | MD313 MASSEY GALENA RD       |              |                     |        |
|               |                  |                  |                |     | 04.180    | MD313A MASSEY GALENA RD      |              |                     |        |
|               |                  |                  |                |     | 04.180    | DIRECTIONAL CROSSOVER        |              |                     |        |

\*A,B = UNIMPROVED; C = GRADED & DRAINED; D,E = SOIL, GRAVEL, STONE; F,G = LOW TYPE BITUMINOUS  
H,I = HIGH TYPE BITUMINOUS; J = CONCRETE; K = BRICK; L = BLOCK

STATE HIGHWAY LOCATION REFERENCE

COUNTY: KENT  
DISTRICT: 2  
DATE: 12/31/14

ROUTE NUMBER: US 301 CONTINUED  
INVENTORY DIRECTION: NORTH  
ROUTE NAME: BLUE STAR MEMORIAL HWY

| STATE SYSTEM  | FUNCTIONAL CLASS | MEDIAN TYPE      | ACCESS CONTROL | NHS | MILEPOINT | MILEPOINT DESCRIPTION                     | MARKED LANES | SURFACE WIDTH/TYPE* | AADT   |
|---------------|------------------|------------------|----------------|-----|-----------|---|--------------|---------------------|--------|
| STATE PRIMARY | R RUR OPA        | UNPROTECTED      | PARTIAL        | NHS | 04.415    | DIRECTIONAL CROSSOVER                     | 4            | 48I                 | 8,972  |
|               |                  |                  |                |     | 04.470    | MILE MARKER 116.0                         |              |                     |        |
|               |                  |                  |                |     | 04.473    | SPEED LIMIT 55 MPH                        |              |                     |        |
|               |                  |                  |                |     | 05.460    | MILE MARKER 117.0                         |              |                     |        |
|               |                  |                  |                |     | 05.590    | DRAINAGE STRUC #14014X0                   |              |                     |        |
|               |                  |                  |                |     | 06.450    | MILE MARKER 118.0                         |              |                     |        |
|               |                  |                  |                |     | 06.813    | DRAINAGE STRUC #14016X0                   |              |                     |        |
|               |                  |                  |                |     | 07.383    | DRAINAGE STRUC #14091X0                   |              |                     |        |
|               |                  |                  |                |     | 07.440    | MILE MARKER 119.0                         |              |                     |        |
|               |                  |                  |                |     | 07.510    | RP301- 4 RAMP 4 FR US 301 NB TO MD 290 EB |              |                     |        |
|               |                  |                  |                |     | 07.530    | RP301- 6 RAMP 6 FR MD 290 EB TO US 301 SB |              |                     |        |
|               |                  | POSITIVE BARRIER |                |     | 07.655    |   |              |                     |        |
|               |                  |                  |                |     | 07.710    | BEGIN BRIDGE                              |              |                     |        |
|               |                  |                  |                |     | 07.725    |   |              |                     | 10,620 |
|               |                  |                  |                |     | 07.725    | MD290 GALENA SASSAFRAS RD                 |              |                     |        |
|               |                  |                  |                |     | 07.725    | STRUC #14005                              |              |                     |        |
|               |                  |                  |                |     | 07.740    | END BRIDGE                                |              |                     |        |
|               |                  | UNPROTECTED      |                |     | 07.790    |   |              |                     |        |
|               |                  |                  |                |     | 07.970    | RP301- 2 RAMP 2 FR MD 290 WB TO US 301 NB |              |                     |        |
|               |                  |                  |                |     | 07.990    | RP301- 8 RAMP 8 FR US 301 SB TO MD 290 WB |              |                     |        |
|               |                  |                  |                |     | 08.397    | MILE MARKER 120.0                         |              |                     |        |
|               |                  |                  |                |     | 08.544    | DRAINAGE STRUC #14017X0                   |              |                     |        |
|               |                  |                  |                |     | 08.644    | CROSSOVER                                 |              |                     |        |
|               |                  | POSITIVE BARRIER |                |     | 08.645    |   |              |                     |        |
|               |                  |                  |                |     | 08.690    | BEGIN BRIDGE                              |              |                     |        |
|               |                  |                  |                |     | 08.715    | STRUC #14004 SASSAFRAS RIVER              |              |                     |        |
|               |                  |                  |                |     | 08.715    | CECIL CO/L                                |              |                     |        |

\*A,B = UNIMPROVED; C = GRADED & DRAINED; D,E = SOIL, GRAVEL, STONE; F,G = LOW TYPE BITUMINOUS  
H,I = HIGH TYPE BITUMINOUS; J = CONCRETE; K = BRICK; L = BLOCK