

2014

Calendar Year

HIGHWAY LOCATION REFERENCE

ALL INTERSECTIONS

Data as of December 31, 2014


WICOMICO

COUNTY

SHA DISTRICT #1

WI





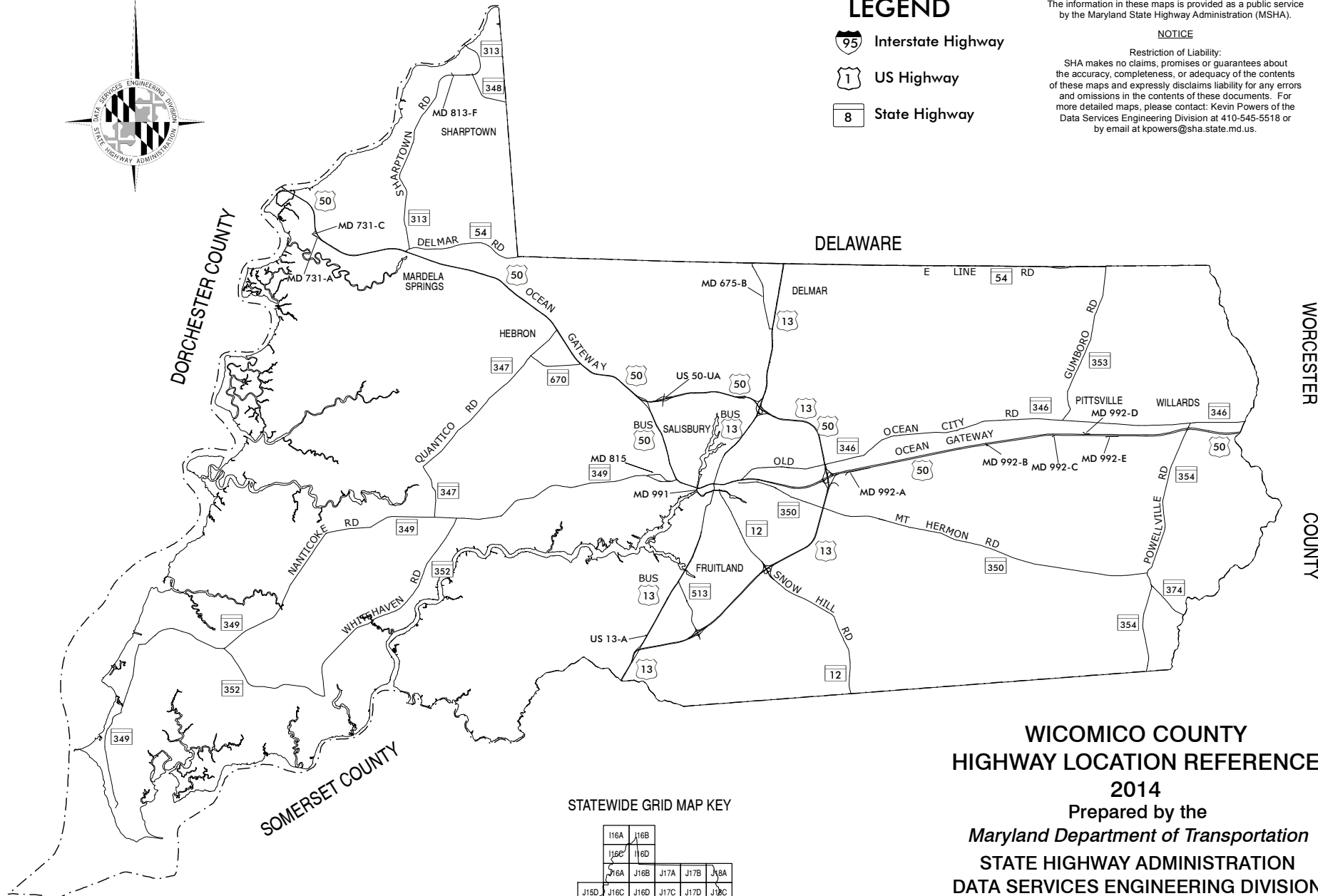
LEGEND

- Interstate Highway
- US Highway
- State Highway

The information in these maps is provided as a public service by the Maryland State Highway Administration (MSHA).

NOTICE

Restriction of Liability:
SHA makes no claims, promises or guarantees about the accuracy, completeness, or adequacy of the contents of these maps and expressly disclaims liability for any errors and omissions in the contents of these documents. For more detailed maps, please contact: Kevin Powers of the Data Services Engineering Division at 410-545-5518 or by email at kpowers@sha.state.md.us.




STATEWIDE GRID MAP KEY

	I16A	I16B			
	I16C	I16D			
	J16A	J16B	J17A	J17B	J18A
J16D	J16C	J16D	J17C	J17D	J18C
K16B	K16A	K17B	K17A	K17B	K18A
K16D	K16C				

WICOMICO COUNTY HIGHWAY LOCATION REFERENCE 2014

Prepared by the
Maryland Department of Transportation
STATE HIGHWAY ADMINISTRATION
DATA SERVICES ENGINEERING DIVISION



Data as of December 31, 2014

ROUTE ALERT LIST

WICOMICO COUNTY

MD 12, Snow Hill Rd - Due to a complete re-inventory, the total mileage of this road has been adjusted from 7.26 to 7.20 miles.

MARYLAND STATE HIGHWAY ADMINISTRATION
HIGHWAY INFORMATION SERVICES DIVISION
STATE MAINTAINED HIGHWAYS ON THE NATIONAL HIGHWAY SYSTEM
AS OF DECEMBER 31,2014

COUNTY: WICOMICO

ROUTE	MAINLINE	BEG DESCRIPTION	END DESCRIPTION	NHS TYPE
MD 12	MAINLINE	3.710 CO 215 NUTTERS CROSS RD	6.500 END STATE MAINTENANCE	EXPANDED NHS
MD 12	MAINLINE	6.500 BEGIN MUNICIPAL MAINTENANCE	7.200 MU 1632 E MAIN ST	EXPANDED NHS
MD 349	MAINLINE	17.740 CO 122 FIRE TOWER RD	22.210 MU 2125 PEMBERTON DR	EXPANDED NHS
MD 349	MAINLINE	22.210 MU 2125 PEMBERTON DR	22.320 US 50 BU W SALISBURY PKWY	EXPANDED NHS
US 13	MAINLINE	0.000 SOMERSET CO/L	15.890 DELAWARE ST/L	NHS SYSTEM
US 13BU	MAINLINE	0.430 US 13 SALISBURY BYPASS	8.140 US 50 SALISBURY BYPASS	EXPANDED NHS
US 50	MAINLINE	0.000 DORCHESTER CO/L	15.980 US 13 SALISBURY BYPASS (AHEAD)	NHS SYSTEM
US 50	MAINLINE	19.060 US 50BU E SALISBURY PKWY (BACK)	30.700 WORCESTER CO/L	NHS SYSTEM
US 50BU	MAINLINE	0.600 MU 1896 NAYLOR MILL RD	6.880 US 13 SALISBURY BYPASS	EXPANDED NHS

STATE HIGHWAY ADMINISTRATION OF MARYLAND
HIGHWAY INFORMATION SERVICES DIVISION
DATA SUPPORT GROUP

STATE HIGHWAY LOCATION REFERENCE

COUNTY: WICOMICO
DISTRICT: 1
DATE: 12/31/14

ROUTE NUMBER: MD 12
INVENTORY DIRECTION: NORTH
ROUTE NAME: SNOW HILL RD

STATE SYSTEM	FUNCTIONAL CLASS	MEDIAN TYPE	ACCESS CONTROL	NHS	MILEPOINT	MILEPOINT DESCRIPTION	MARKED LANES	SURFACE WIDTH/TYPE*	AADT
STATE SECONDARY	R RUR MINOR ART	NONE (UNDIV)	NONE	NOT NHS	00.000		2	24I	4,795
					00.000	WORCESTER CO/L			
					00.010	SPEED LIMIT 50 MPH			
					00.040	SIGN: WELCOME TO WICOMICO COUNTY			
					00.530	FAMILY CEMETERY			
					00.550				4,252
					00.550 CO218	NASSAWANGO CHURCH RD			
					00.550	NASSAONGO OLD SCHOOL BAPTIST MEET HOUSE			
					00.930 CO259	SPEARIN RD			
					01.010 OP899	DOG HOUSE DR			
					01.065	DRAINAGE STRUC #22068X0			
					01.610 OP143	GEORGE MITCHELL LA			
					01.620 CO217	OLDE FRUITLAND RD			
					02.540 CO245	AIRPORT RD			
					03.220	SPEED LIMIT 40 MPH			
					03.400 CO444	CARDINAL DR			
	URB OPA				03.610				
				NHS	03.710				
					03.710 CO215	NUTTERS CROSS RD			
					03.785	SPEED LIMIT 40 MPH			
					04.060 CO1078	LONG VIEW DR			
					04.170 CO896	WILDLIFE LA			
					04.200		2	42I	
		PAINTED			04.240		2	35I	
					04.240 RP 13- 4	RAMP 4 FR MD 12 NB TO US 13 EB			
		CURBED			04.260		3	39I	
					04.320		4	48I	
					04.380	SPEED LIMIT 50 MPH			
					04.470	SIGN: BIKE ROUTE			
					04.520 RP 13- 6	RAMP 6 FR RAMP 3 (FR US 13) TO MD 12 SB			
					04.520	CROSSOVER			
					04.550 RP 13- 5	RAMP 5 FR MD 12 SB TO US 13 EB			
		POSITIVE BARRIER			04.570				
					04.570 RP 13- 3	RAMP 3 FR US 13 EB TO MD 12 NB			

*A,B = UNIMPROVED; C = GRADED & DRAINED; D,E = SOIL, GRAVEL, STONE; F,G = LOW TYPE BITUMINOUS
H,I = HIGH TYPE BITUMINOUS; J = CONCRETE; K = BRICK; L = BLOCK

STATE HIGHWAY ADMINISTRATION OF MARYLAND
HIGHWAY INFORMATION SERVICES DIVISION
DATA SUPPORT GROUP

STATE HIGHWAY LOCATION REFERENCE

COUNTY: WICOMICO

DISTRICT: 1

DATE: 12/31/14

ROUTE NUMBER: MD 12 CONTINUED

INVENTORY DIRECTION: NORTH

ROUTE NAME: SNOW HILL RD

STATE SYSTEM	FUNCTIONAL CLASS	MEDIAN TYPE	ACCESS CONTROL	NHS	MILEPOINT	MILEPOINT DESCRIPTION	MARKED LANES	SURFACE WIDTH/TYPE*	AADT
STATE SECONDARY	R URB OPA	POSITIVE BARRIER	NONE	NHS	04.620		4	48I	9,282
					04.620	US 13			
					04.620	SALISBURY BYPASS			
					04.620	STRUC #220401			
					04.620	STRUC #220402			
		CURBED			04.650				
					04.700	RP 13- 7			
					04.700	RAMP 7 FR RAMP 2 (FR US 13) TO MD 12 SB			
					04.700	RP 13- 1			
					04.700	RAMP 1 FR MD 12 NB TO RAMP 8 (TO US 13)			
					04.700	CROSSOVER			
					04.790	RP 13- 2			
					04.790	RAMP 2 FR US 13 WB TO MD 12 NB			
					04.790	RP 13- 8			
		PAINTED			04.860		2	30I	
		NONE (UNDIV)			04.880		2	36I	
					04.900		2	30I	
					04.980		2	24I	
					04.980	CO895			
					04.980	E SANDY ACRES DR			
					04.980	CO894			
					05.090	W SANDY ACRES DR			
					05.090	CO236			
					05.500	TOADVINE RD			
					05.500	SPEED LIMIT 40 MPH			
					05.570	MU2447			
		PAINTED			05.600				
		NONE (UNDIV)			05.640				
	U				05.680		3	36I	
					05.680	IN CORP LMTS SALISBURY			
					05.680	MU3075			
		CENTER TLA (UNDIV)			05.680	JOHNSON RD			
					05.710				
					05.750	HOLLY CTR - MD DEPT OF MENTAL HEALTH			
		NONE (UNDIV)			05.830				
					05.850				10,252
					05.850	CO445			
					05.850	E COLLEGE AVE			
					05.850	CO277			
					05.850	BEAGLIN PARK DR			
					05.850	TRAFFIC SIGNAL			
					05.870	SPUR TO E COLLEGE AVE - SP116			
					05.890	CO446			
					05.890	LINCOLN AVE			

*A,B = UNIMPROVED; C = GRADED & DRAINED; D,E = SOIL, GRAVEL, STONE; F,G = LOW TYPE BITUMINOUS
H,I = HIGH TYPE BITUMINOUS; J = CONCRETE; K = BRICK; L = BLOCK

STATE HIGHWAY ADMINISTRATION OF MARYLAND
HIGHWAY INFORMATION SERVICES DIVISION
DATA SUPPORT GROUP

STATE HIGHWAY LOCATION REFERENCE

COUNTY: WICOMICO
DISTRICT: 1
DATE: 12/31/14

ROUTE NUMBER: MD 12 CONTINUED

INVENTORY DIRECTION: NORTH

ROUTE NAME: SNOW HILL RD

STATE SYSTEM	FUNCTIONAL CLASS	MEDIAN TYPE	ACCESS CONTROL	NHS	MILEPOINT	MILEPOINT DESCRIPTION	MARKED LANES	SURFACE WIDTH/TYPE*	AADT
STATE SECONDARY	U URB OPA	NONE (UNDIV)	NONE	NHS	05.990 CO269	REGENCY DR	3	36I	10,252
					06.050		2	24I	
	R	PAINTED			06.070				
		NONE (UNDIV)			06.090	OUT CORP LMTS SALISBURY			
					06.140				
					06.140 OP 70	DEWEY AVE			
					06.270 CO447	EDGAR DR			
					06.390 CO687	SHILOH ST			
	U				06.400	IN CORP LMTS SALISBURY			
					06.420		2	34I	
					06.420	SPEED LIMIT 30 MPH			
					06.420	SIGN: END STATE MAINTENANCE			
					06.430		2	24I	
					06.490 MU2610	SPRING AVE			
					06.490 MU2900	WASHINGTON ST			
MUNICIPAL					06.500				
					06.500	BEGIN MUNICIPAL MAINTENANCE			
					06.500	END STATE MAINTENANCE			
					06.510				
					06.510	SPUR TO WASHINGTON ST - SP32			
					06.530				
		PAINTED			06.550				
		NONE (UNDIV)			06.570				
					06.600	SPUR TO S SCHUMAKER ST - SP46			
					06.620				
					06.620 MU2830	E VINE ST			
					06.620 MU2525	S SCHUMAKER DR			
					06.620	TRAFFIC SIGNAL			
					06.650	SPUR TO VINE ST - SP175			
		PAINTED			06.673				
					06.700				
		NONE (UNDIV)			06.730		2	30I	
					06.750 MU2540	SHEFFIELD AVE			
					06.820				
					06.820 MU2070	PARK HEIGHTS AVE			

*A,B = UNIMPROVED; C = GRADED & DRAINED; D,E = SOIL, GRAVEL, STONE; F,G = LOW TYPE BITUMINOUS
H,I = HIGH TYPE BITUMINOUS; J = CONCRETE; K = BRICK; L = BLOCK

STATE HIGHWAY LOCATION REFERENCE

COUNTY: WICOMICO
DISTRICT: 1
DATE: 12/31/14

ROUTE NUMBER: MD 12 CONTINUED

INVENTORY DIRECTION: NORTH

ROUTE NAME: SNOW HILL RD

STATE SYSTEM	FUNCTIONAL CLASS	MEDIAN TYPE	ACCESS CONTROL	NHS	MILEPOINT	MILEPOINT DESCRIPTION	MARKED LANES	SURFACE WIDTH/TYPE*	AADT
MUNICIPAL	U URB OPA	NONE (UNDIV) PAINTED	NONE	NHS	06.820 MU1555	E LOCUST ST	2	30I	10,252
					06.840				
					06.920	SPUR TO & FR RACE ST - SP140			
					06.940		2	24I	
					06.940 MU2340	RACE ST			
					06.940	SPUR FR E CARROLL ST - SP54			
		NONE (UNDIV)			06.960				
					07.000				
					07.000 MU415	E CARROLL ST			
					07.000	TRAFFIC SIGNAL			
					07.040		2	40I	
					07.040 MU310	BUENA VISTA AVE			
					07.090	SPUR TO & FR S PARK DR - SP160			
					07.110		2	30I	
					07.110 MU2041	S PARK DR			
					07.170	STRUC #WIS003 WICOMICO RIVER BRANCH			
					07.180				
					07.190				
					07.190	SPUR TO E MAIN ST - SP127			
					07.200 MU1632	E MAIN ST			
					07.200	TRAFFIC SIGNAL			

ROUTE NUMBER: MD 54

INVENTORY DIRECTION: EAST

ROUTE NAME: DELMAR RD

STATE SYSTEM	FUNCTIONAL CLASS	MEDIAN TYPE	ACCESS CONTROL	NHS	MILEPOINT	MILEPOINT DESCRIPTION	MARKED LANES	SURFACE WIDTH/TYPE*	AADT
STATE SECONDARY	R RUR MINOR COLL	NONE (UNDIV)	NONE	NOT NHS	00.000		2	24I	1,743
					00.000 MD313	SHARPTOWN RD			
					00.025	SPEED LIMIT 30 MPH			
					00.090	MARDELA MIDDLE & HIGH SCHOOL			
					00.150		2	22I	
					00.150	DRAINAGE 36" CMP 2'DEEP			
					00.240	SPEED LIMIT 40 MPH			

*A,B = UNIMPROVED; C = GRADED & DRAINED; D,E = SOIL, GRAVEL, STONE; F,G = LOW TYPE BITUMINOUS
H,I = HIGH TYPE BITUMINOUS; J = CONCRETE; K = BRICK; L = BLOCK

STATE HIGHWAY LOCATION REFERENCE

COUNTY: WICOMICO
DISTRICT: 1
DATE: 12/31/14

ROUTE NUMBER: MD 54 CONTINUED
INVENTORY DIRECTION: EAST
ROUTE NAME: DELMAR RD

STATE SYSTEM	FUNCTIONAL CLASS	MEDIAN TYPE	ACCESS CONTROL	NHS	MILEPOINT	MILEPOINT DESCRIPTION	MARKED LANES	SURFACE WIDTH/TYPE*	AADT
STATE SECONDARY	R RUR MINOR COLL	NONE (UNDIV)	NONE	NOT NHS	00.280	SIGN: MARDELA SPRINGS	2	22I	1,743
					00.380	DRAINAGE STRUC #22051X0			
					00.493	SPEED LIMIT 45 MPH			
					00.710		2	24I	2,653
					00.710 CO 53	BARREN CREEK RD			
					00.740	SPUR FR BARREN CREEK RD			
					01.100 CO 36	RYAN RD			
					01.560 CO 29	GRAPEVINE RD			
					01.750 CO1286	GRIST MILL DR			
					02.030	SNETHEN UNITED METHODIST CHURCH			
					02.062 CO1303	MOCKINGBIRD MANOR DR			
					02.230 CO 23	NORRIS TWILLEY RD			
					02.310	STRUC #22029X0 MOCKINGBIRD CREEK			
					02.431	SPEED LIMIT 50 MPH			
					02.860 CO 57	OLD RAILROAD RD			
					03.160	TURN-A-ROUND (LEFT)			
					03.180	TURN-A-ROUND (LEFT)			
					03.250	END MARYLAND MAINTENANCE			
					03.250	DELAWARE ST/L			
					03.250	BEG X-REF W/ MD 54 (DELAWARE)			
					03.250	BEGIN DELAWARE MAINTENANCE			
	URB COLL				09.510		2	32I	11,371
NAME: W STATE ST					09.510	DELAWARE ST/L			
					09.510	BEGIN MARYLAND MAINTENANCE			
					09.510 CO518	WALLER RD			
					09.510	END X-REF W/ MD 54 (DELAWARE)			
					09.510	END DELAWARE MAINTENANCE			
					09.590	SPEED LIMIT 25 MPH			
	U				09.600	IN CORP LMTS DELMAR			
					09.600	N MEMORIAL DR (DEL RD)			
					09.610 MU 90	S MEMORIAL DR			
					09.660 MU 80	S MARYLAND AVE			
					09.660	N MARYLAND AVE (DEL RD)			
					09.740 MU150	S RAILROAD AVE			
					09.740	N RAILROAD AVE (DEL RD)			

*A,B = UNIMPROVED; C = GRADED & DRAINED; D,E = SOIL,GRAVEL,STONE; F,G = LOW TYPE BITUMINOUS
H,I = HIGH TYPE BITUMINOUS; J = CONCRETE; K= BRICK; L = BLOCK

STATE HIGHWAY LOCATION REFERENCE

COUNTY: WICOMICO
DISTRICT: 1
DATE: 12/31/14

ROUTE NUMBER: MD 54 CONTINUED

INVENTORY DIRECTION: EAST

ROUTE NAME: E STATE ST

STATE SYSTEM	FUNCTIONAL CLASS	MEDIAN TYPE	ACCESS CONTROL	NHS	MILEPOINT	MILEPOINT DESCRIPTION	MARKED LANES	SURFACE WIDTH/TYPER*	AADT
STATE SECONDARY	U URB COLL	NONE (UNDIV)	NONE	NOT NHS	09.750	R/R #CR 530 210 C	2	32I	11,371
					09.760 MU100	S PENNSYLVANIA AVE			
					09.770	N PENNSYLVANIA AVE (DEL RD)			
					09.830 MU9010	S FIRST ST			
					09.830	N FIRST ST (DEL RD)			
					09.840	ST. STEPHENS UNITED METH. CHURCH			
					09.840	MASONIC TEMPLE			
					09.880 MU9020	S SECOND ST			
					09.890	DELMAR CHRISTIAN CENTER			
					09.900	N SECOND ST (DEL RD)			
					09.940 MU9030	S THIRD ST			
	URB MINOR ART				09.970		2	28I	
					09.970 MD675B	BI STATE BLVD			
					09.970	BI STATE BLVD (DEL RD)			
					09.970	TRAFFIC SIGNAL			
					10.000 MU9041	S FOURTH ST			
					10.030	N FOURTH ST (DEL RD)			
					10.080	STATE ST PARK			
					10.120 MU9050	S FIFTH ST			
					10.130	N SIXTH ST (DEL RD)			
					10.190 MU9060	S SIXTH ST			
					10.210	N SEVENTH ST (DEL RD)			
					10.260 MU9070	S SEVENTH ST			
					10.290	EIGHTH ST (DEL RD)			
					10.330 MU9080	S EIGHTH ST			
					10.370	ST STEPHENS CEMETERY			
					10.390		2	32I	
					10.390	NINTH ST (DEL RD)			
					10.480	SPEED LIMIT 35 MPH			
					10.500		2	30I	
					10.500	N TENTH ST (DEL RD)			
					10.550		2	24I	
					10.580 CO519	HIGHLAND AVE			
					10.640	ST STEPHENS CEMETERY			
					10.660 CO520	VIRGINIA AVE			

*A,B = UNIMPROVED; C = GRADED & DRAINED; D,E = SOIL,GRAVEL,STONE; F,G = LOW TYPE BITUMINOUS
H,I = HIGH TYPE BITUMINOUS; J = CONCRETE; K= BRICK; L = BLOCK

STATE HIGHWAY LOCATION REFERENCE

COUNTY: WICOMICO
DISTRICT: 1
DATE: 12/31/14

ROUTE NUMBER: MD 54 CONTINUED

INVENTORY DIRECTION: EAST

ROUTE NAME: E STATE ST

STATE SYSTEM	FUNCTIONAL CLASS	MEDIAN TYPE	ACCESS CONTROL	NHS	MILEPOINT	MILEPOINT DESCRIPTION	MARKED LANES	SURFACE WIDTH/TYPER*	AADT
STATE SECONDARY	U URB MINOR ART	NONE (UNDIV)	NONE	NOT NHS	10.700	12TH ST (DEL RD)	2	24I	11,371
					10.710	FAITH BAPTIST CHURCH			
					10.740 CO521	WOODLAWN AVE			
					10.810	SPUR TO US 13			
					10.820	SPUR FR US 13			
NAME: E LINE RD (DEL MAINT)					10.840 US 13	OCEAN HWY			
					10.840	END MARYLAND MAINTENANCE			
					10.840	BEGIN DELAWARE MAINTENANCE			
					10.840	OUT CORP LMTS DELMAR			
					10.840	TRAFFIC SIGNAL			
					10.840	BEG X-REF W/ MD 54 (DELAWARE)			
					10.990 MU180	STAGE RD			
					12.150	STABLE LA (DEL RD)			
					12.160	ROBIN HOOD LN (DEL RD)			
					12.770	MELSON RD (CO 784 WICOMICO CO)			
					13.410	RUM RIDGE RD (CO393 WICOMICO CO)			
					13.460	PEPPER BOX RD (DEL RD)			
					13.994	HALLS CT			
					14.020 OP906	BREEZEWOOD LA			
NAME: E LINE RD	R RUR MAJ COLL				15.010				4,123
					15.010	END DELAWARE MAINTENANCE			
					15.010	BEGIN MARYLAND MAINTENANCE			
					15.010	END X-REF W/ MD 54 (DELAWARE)			
					15.010	BRITTINGHAM RD (DEL RD)			
					15.020	SIGN: BEGIN STATE MAINTENANCE			
					15.130	DRAINAGE 48" CMP			
					15.174	SIGN: BIKE ROUTE			
					15.220 CO391	MELSON CHURCH RD			
					15.280	SPEED LIMIT 50 MPH			
					17.040 CO385	GUY WARD RD			
					17.680 CO386	SOUTH FORK RD			
					17.880	WHALEYS RD (DEL RD)			
					18.200	DRAINAGE 46" CMP			
					18.430 CO382	WHITESVILLE RD			

*A,B = UNIMPROVED; C = GRADED & DRAINED; D,E = SOIL, GRAVEL, STONE; F,G = LOW TYPE BITUMINOUS
H,I = HIGH TYPE BITUMINOUS; J = CONCRETE; K = BRICK; L = BLOCK

STATE HIGHWAY LOCATION REFERENCE

COUNTY: WICOMICO
DISTRICT: 1
DATE: 12/31/14

ROUTE NUMBER: MD 54 CONTINUED

INVENTORY DIRECTION: EAST

ROUTE NAME: E LINE RD

STATE SYSTEM	FUNCTIONAL CLASS	MEDIAN TYPE	ACCESS CONTROL	NHS	MILEPOINT	MILEPOINT DESCRIPTION	MARKED LANES	SURFACE WIDTH/TYPE*	AADT
STATE SECONDARY	R RUR MAJ COLL	NONE (UNDIV)	NONE	NOT NHS	18.430	WHITESVILLE RD (DEL RD)	2	24I	4,123
					18.480	RURITAN NATIONAL CHURCH			
					18.560	RURITAN CEMETERY			
					18.780	WHITESVILLE RD (DEL RD)			
					18.980 CO381	STOCKLEY RD			
					19.448	DRAINAGE 36" CMP			
					19.699	SIGN: BIKE ROUTE			
					19.790	MILLSBORO HWY (DEL RTE 26)			
					19.790 MD353	GUMBORO RD			
					19.790	BETHEL RD (DEL RD) (AHEAD)			
					19.790	STOP SIGN			

ROUTE NUMBER: MD 313

INVENTORY DIRECTION: NORTH

ROUTE NAME: DELMAR RD

STATE SYSTEM	FUNCTIONAL CLASS	MEDIAN TYPE	ACCESS CONTROL	NHS	MILEPOINT	MILEPOINT DESCRIPTION	MARKED LANES	SURFACE WIDTH/TYPE*	AADT
STATE SECONDARY	R RUR MAJ COLL	CURBED	NONE	NOT NHS	00.000		2	33I	4,375
					00.000 MU 1	MAIN ST (BACK)			
					00.000 US 50	OCEAN GATEWAY			
					00.000	TRAFFIC SIGNAL			
		NONE (UNDIV)			00.020		2	20I	
					00.020	SPUR FR US 50			
					00.020	SPUR TO US 50			
					00.030		2	30I	
					00.060	SPEED LIMIT 30 MPH			
					00.120		2	52I	1,425
NAME: SHARPTOWN RD					00.120 MD 54	DELMAR RD			
					00.120	STOP SIGN			
					00.180		2	36I	
					00.210		2	24I	
					00.250	MILITARY SQUARE			
					00.320	NORTHWESTERN ELEM ATHLETIC FIELD			
					00.330 OP881	NO NAME			
					00.490	NORTHWESTERN ELEMENTARY SCHOOL			

*A,B = UNIMPROVED; C = GRADED & DRAINED; D,E = SOIL, GRAVEL, STONE; F,G = LOW TYPE BITUMINOUS
H,I = HIGH TYPE BITUMINOUS; J = CONCRETE; K = BRICK; L = BLOCK

STATE HIGHWAY ADMINISTRATION OF MARYLAND
HIGHWAY INFORMATION SERVICES DIVISION
DATA SUPPORT GROUP

STATE HIGHWAY LOCATION REFERENCE

COUNTY: WICOMICO
DISTRICT: 1
DATE: 12/31/14

ROUTE NUMBER: MD 313 CONTINUED

INVENTORY DIRECTION: NORTH

ROUTE NAME: SHARPTOWN RD

STATE SYSTEM	FUNCTIONAL CLASS	MEDIAN TYPE	ACCESS CONTROL	NHS	MILEPOINT	MILEPOINT DESCRIPTION	MARKED LANES	SURFACE WIDTH/TYPE*	AADT
STATE SECONDARY	R RUR MAJ COLL	NONE (UNDIV)	NONE	NOT NHS	00.570 CO 27	CROSS RD	2	24I	1,425
					00.700	SPEED LIMIT 40 MPH			
					00.765	SIGN: MARDELA SPRINGS			
					00.936	SPEED LIMIT 50 MPH			
					02.210	DRAINAGE STRUC #22001X0			
					02.260 CO 33	SCOTT BENNETT RD			
					02.535	CONAWAY CASTLE			
					02.900 CO 34	SCHOOL HOUSE RD			
					03.220 CO 22	SNETHEN CHURCH RD			
					03.220 CO 31	RIVERTON WHARF RD			
					03.530 CO 30	RIVERTON CUTOFF			
					03.680	DRAINAGE STRUC #22002X0			
					03.720 CO 19	COOPER MILL RD			
					04.110	DRAINAGE STRUC #22003X0			
					05.070	STRUC #22013 PLUM CREEK			
					05.360 MU 9	STATE ST			
					05.390	DRAINAGE STRUC #22038X0			
					05.490	SIGN: WELCOME TO SHARPTOWN			
					05.570 MD813F	TWIFORD RD			
					05.580	SPUR FR MD 813F			
	U				05.720	IN CORP LMTS SHARPTOWN			
					05.852	SIGN: BIKE ROUTE			
	R				05.940	OUT CORP LMTS SHARPTOWN			
		PAINTED			05.950				
		NONE (UNDIV)			06.060				
					06.110	SPUR FR MD 348			
					06.120				2,415
					06.120 MD348	LAUREL RD			
					06.130	SPUR FR MD 348			
		PAINTED			06.190				
					06.230	SPEED LIMIT 50 MPH			
		NONE (UNDIV)			06.280				
					06.470 MU 16	JOE MORGAN RD			
					06.470 CO1064	CARNIVAL RD			
					06.730 MU 9	STATE ST			

*A,B = UNIMPROVED; C = GRADED & DRAINED; D,E = SOIL, GRAVEL, STONE; F,G = LOW TYPE BITUMINOUS
H,I = HIGH TYPE BITUMINOUS; J = CONCRETE; K = BRICK; L = BLOCK

STATE HIGHWAY LOCATION REFERENCE

COUNTY: WICOMICO
DISTRICT: 1
DATE: 12/31/14

ROUTE NUMBER: MD 313 CONTINUED

INVENTORY DIRECTION: NORTH

ROUTE NAME: SHARPTOWN RD

STATE SYSTEM	FUNCTIONAL CLASS	MEDIAN TYPE	ACCESS CONTROL	NHS	MILEPOINT	MILEPOINT DESCRIPTION	MARKED LANES	SURFACE WIDTH/TYPE*	AADT
STATE SECONDARY	R RUR MAJ COLL	NONE (UNDIV)	NONE	NOT NHS	06.730 CO 9	STATE ST	2	24I	2,415
					06.990		2	22I	
					06.990 MU 4	CHURCH ST			
					06.990 CO766	SHARPTOWN LINE RD			
					07.020	DRAINAGE STRUC #22039X0			
	U				07.040	IN CORP LMTS SHARPTOWN			
					07.200	BEGIN BRIDGE			
					07.210 MU 23	CHERRY BEACH RD			
	R				07.230	OUT CORP LMTS SHARPTOWN			
					07.310	STRUC #22045 NANTICOKE RIVER			
					07.310	DORCHESTER CO/L			

ROUTE NUMBER: MD 346

INVENTORY DIRECTION: EAST

ROUTE NAME: E MAIN ST

STATE SYSTEM	FUNCTIONAL CLASS	MEDIAN TYPE	ACCESS CONTROL	NHS	MILEPOINT	MILEPOINT DESCRIPTION	MARKED LANES	SURFACE WIDTH/TYPE*	AADT
MUNICIPAL	U URB MINOR ART	CURBED	NONE	NOT NHS	00.000		2	25I	4,460
					00.000 MU1632	E MAIN ST (BACK)			
					00.000 US 50BU	E SALISBURY PKWY			
					00.000	TRAFFIC SIGNAL			
					00.020				
					00.020	SPUR TO US 50BU			
		NONE (UNDIV)			00.040		4	44I	
					00.040	SPUR FR US 50BU			
					00.040 MU2290	PRISCILLA ST			
					00.073	SPEED LIMIT 30 MPH			
					00.075				
					00.110		2	44I	
					00.130 MU1211	HEALTHWAY DR			
					00.160		2	42I	
					00.160 MU160	BELL AVE			
					00.240 MU2510	S SARATOGA ST			
					00.310 MU2970	WHITE ST			
					00.420 MU520	E CHURCH ST			

*A,B = UNIMPROVED; C = GRADED & DRAINED; D,E = SOIL, GRAVEL, STONE; F,G = LOW TYPE BITUMINOUS
H,I = HIGH TYPE BITUMINOUS; J = CONCRETE; K = BRICK; L = BLOCK

STATE HIGHWAY LOCATION REFERENCE

COUNTY: WICOMICO
DISTRICT: 1
DATE: 12/31/14

ROUTE NUMBER: MD 346 CONTINUED

INVENTORY DIRECTION: EAST

ROUTE NAME: E MAIN ST

STATE SYSTEM	FUNCTIONAL CLASS	MEDIAN TYPE	ACCESS CONTROL	NHS	MILEPOINT	MILEPOINT DESCRIPTION	MARKED LANES	SURFACE WIDTH/TYPE*	AADT
MUNICIPAL	U URB MINOR ART	NONE (UNDIV)	NONE	NOT NHS	00.440		2	32I	4,460
					00.440 MU455	CENTENARY DR			
					00.510 MU825	EASTERN AVE			
					00.510	EAST SALISBURY SCHOOL			
					00.534		2	22I	
					00.570		2	24I	7,704
					00.570 MU545	CIVIC AVE			
					00.570	TRAFFIC SIGNAL			
					00.620				
					00.620 MU1880	MOSS HILL LA			
					00.620 MU1117	GUILFORD AVE			
					00.620	TRAFFIC SIGNAL			
					00.650				
					00.650	SIGN: BEGIN STATE MAINTENANCE			
					00.660		2	30I	
					00.660	SPEED LIMIT 40 MPH			
STATE SECONDARY	R				00.670				
NAME: OLD OCEAN CITY					00.670	END MUNICIPAL MAINTENANCE			
RD					00.670	BEGIN STATE MAINTENANCE			
					00.670	OUT CORP LMTS SALISBURY			
					00.710		2	24I	
					00.720	SIGN: SALISBURY			
					00.740 CO474	GREENMOUNT AVE			
					00.790 CO473	MONTLEAU AVE			
					00.790	LIBERTY CHURCH OF CHRIST			
					00.820 CO472	CAROLYN AVE			
					00.820	WICOMICO DAY SCHOOL			
					00.880 CO471	LOUISE AVE			
					00.940 CO470	W FAIRFIELD DR			
					00.950	FAITH LUTHERAN CHURCH			
					00.960 CO749	E FAIRFIELD DR			
					01.010 CO1301	SHAMROCK DR			
					01.040 CO466	JUSTICE AVE			
					01.060 CO467	BENJAMIN AVE			

*A,B = UNIMPROVED; C = GRADED & DRAINED; D,E = SOIL, GRAVEL, STONE; F,G = LOW TYPE BITUMINOUS
H,I = HIGH TYPE BITUMINOUS; J = CONCRETE; K = BRICK; L = BLOCK

STATE HIGHWAY ADMINISTRATION OF MARYLAND
HIGHWAY INFORMATION SERVICES DIVISION
DATA SUPPORT GROUP

STATE HIGHWAY LOCATION REFERENCE

COUNTY: WICOMICO

DISTRICT: 1

DATE: 12/31/14

ROUTE NUMBER: MD 346 CONTINUED

INVENTORY DIRECTION: EAST

ROUTE NAME: OLD OCEAN CITY RD

STATE SYSTEM	FUNCTIONAL CLASS	MEDIAN TYPE	ACCESS CONTROL	NHS	MILEPOINT	MILEPOINT DESCRIPTION	MARKED LANES	SURFACE WIDTH/TYPE*	AADT
STATE SECONDARY	R URB MINOR ART	NONE (UNDIV)	NONE	NOT NHS	01.110 CO465	AYDELOTTE RD	2	24I	7,704
					01.110 CO654	SHAMROCK DR			
					01.150 CO743	CLOVERDALE ST			
					01.180	IMMANUEL BAPTIST CHURCH			
		PAINTED			01.230		2	22I	
					01.230 CO464	ROSEBERRY AVE			
		NONE (UNDIV)			01.260		2	24I	
					01.271	SIGN: BIKE ROUTE			
					01.320	TRAFFIC SIGNAL			
					01.320 MU124	BEAGLIN PARK DR			
					01.320 CO277	BEAGLIN PARK DR			
		PAINTED			01.370		2	20I	
		NONE (UNDIV)			01.450		2	24I	
					01.450	PROPOSED RD			
		PAINTED			01.500		2	22I	
		NONE (UNDIV)			01.530		2	24I	
					01.600				4,944
					01.600 CO774	PHILLIP MORRIS DR			
					01.600 CO287	PARKER RD			
					01.600	TRAFFIC SIGNAL			
					01.680 CO463	GREENLAWN LA			
					01.680 CO293	MERRITT MILL RD			
					01.790 CO796	FAWN DR			
					01.890 CO462	POTOMAC AVE			
					01.980	UNITARIAN UNIVERSAL CHURCH			
					02.010 CO357	JEROME DR			
					02.090 CO684	HEARTWOOD DR			
					02.130 CO460	PACIFIC AVE			
					02.130 CO461	DIAMOND AVE			
					02.200 CO459	ATLANTIC AVE			
					02.270 CO453	WOODCREST AVE			
					02.391	SALISBURY CHURCH OF CHRIST			
					02.460	STRUC #2203202			
					02.460 US 13	SALISBURY BYPASS (SB/L)			
					02.480 US 13	SALISBURY BYPASS			

*A,B = UNIMPROVED; C = GRADED & DRAINED; D,E = SOIL, GRAVEL, STONE; F,G = LOW TYPE BITUMINOUS
H,I = HIGH TYPE BITUMINOUS; J = CONCRETE; K = BRICK; L = BLOCK

STATE HIGHWAY ADMINISTRATION OF MARYLAND
HIGHWAY INFORMATION SERVICES DIVISION
DATA SUPPORT GROUP

STATE HIGHWAY LOCATION REFERENCE

COUNTY: WICOMICO
DISTRICT: 1
DATE: 12/31/14

ROUTE NUMBER: MD 346 CONTINUED

INVENTORY DIRECTION: EAST

ROUTE NAME: OLD OCEAN CITY RD

STATE SYSTEM	FUNCTIONAL CLASS	MEDIAN TYPE	ACCESS CONTROL	NHS	MILEPOINT	MILEPOINT DESCRIPTION	MARKED LANES	SURFACE WIDTH/TYPE*	AADT
STATE SECONDARY	R URB MINOR ART	NONE (UNDIV)	NONE	NOT NHS	02.480	STRUC #2203201	2	24I	4,944
					02.520 OP912	KEYES LA			
					02.550 CO452	BENITA AVE			
					02.800 OP913	REFUGE LA			
					02.990 CO451	COLEMAN AVE			
					03.180 CO450	EDWARDS AVE			
					03.220		2	22I	
					03.260 CO1065	OLD HOBBS RD			
					03.300 CO408	ZION CHURCH RD			
					03.300 CO356	HOBBS RD			
					03.300	TRAFFIC SIGNAL			
					03.330		2	24I	
					03.420 CO449	MT VERNON AVE			
					03.480 CO606	HAVASSY DR			
					03.490	BEAVER RUN ELEMENTARY SCHOOL			
					03.640 CO603	LOIS AVE			
					03.720	WINTER PLACE PARK			
					03.750 OP892	BLUE RIBBON RD			
					03.930 CO643	KENILWORTH DR			
					03.990 CO798	GRENADA DR			
					04.070 CO608	BRANTLEY DR			
					04.070	SIGN: WALSTON			
					04.250 OP151	BETHEL CHURCH RD			
					04.270	BETHEL UNITED METHODIST CHURCH			
					04.290	BETHEL CEMETERY			
					04.510				3,181
					04.510 CO294	WALSTON SWITCH RD			
					04.600	DRAINAGE STRUC #22019X0			
	URB COLL				04.610				
					04.610 CO358	ARCHIE DENNIS RD			
					04.670	TILGHMAN DR			
					04.760 CO565	WAINWRIGHT AVE			
					04.780 OP155	BIRT AVE			
	RUR MAJ COLL				04.816				
					04.958	SIGN: WALSTON			

*A,B = UNIMPROVED; C = GRADED & DRAINED; D,E = SOIL, GRAVEL, STONE; F,G = LOW TYPE BITUMINOUS
H,I = HIGH TYPE BITUMINOUS; J = CONCRETE; K = BRICK; L = BLOCK

STATE HIGHWAY LOCATION REFERENCE

COUNTY: WICOMICO
DISTRICT: 1
DATE: 12/31/14

ROUTE NUMBER: MD 346 CONTINUED

INVENTORY DIRECTION: EAST

ROUTE NAME: OLD OCEAN CITY RD

STATE SYSTEM	FUNCTIONAL CLASS	MEDIAN TYPE	ACCESS CONTROL	NHS	MILEPOINT	MILEPOINT DESCRIPTION	MARKED LANES	SURFACE WIDTH/TYPE*	AADT
STATE SECONDARY	R RUR MAJ COLL	NONE (UNDIV)	NONE	NOT NHS	05.010	SPEED LIMIT 45 MPH	2	24I	3,181
					06.229	SIGN: PARSONSBURG			
					06.300	SPEED LIMIT 30 MPH			
					06.380	SPUR TO FOREST GROVE RD			
					06.390 CO297	FOREST GROVE RD			
					06.430 CO327	BROAD ST			
					06.500	PARSONSBURG FIRE COMPANY			
					06.570 CO852	PARSONSBURG RD			
					06.580	SUNNYSIDE LN			
					06.630	SPEED LIMIT 40 MPH			
					06.883	SIGN: BIKE ROUTE			
					07.100	DRAINAGE STRUC #22056X0			
					07.180 CO387	JONES HASTINGS RD			
					07.202	SIGN: PARSONSBURG			
					07.260	SPEED LIMIT 50 MPH			
					07.620 CO389	ESHAM RD			
					07.730 CO388	GLASS HILL RD			
					07.750 CO342	ROUNDS RD			
					07.923	NO NAME			
					07.995	NO NAME			
					08.290	KIDDIE CAMPUS			
					08.560	SPEED LIMIT 40 MPH			
					08.639	MIRACLE TEMPLE			
					08.860	IN CORP LMTS PITTSVILLE			
					08.960 MU 16	MAIN ST EXT			
					08.960 MU 4	MAIN ST			
					08.980	SPUR TO MAIN ST			
					09.200	SCHOOL ATHLETIC FIELD			
					09.260	PITTSVILLE ELEM. & MIDDLE SCHOOL			
					09.290	DRAINAGE 36" CMP			
					09.370				2,244
					09.370 MU 17	SIXTY FOOT RD			
					09.370 MD353	GUMBORO RD			
					09.680 MU 15	PITTS AVE			
					09.810 MU 2	FRIENDSHIP RD			

*A,B = UNIMPROVED; C = GRADED & DRAINED; D,E = SOIL, GRAVEL, STONE; F,G = LOW TYPE BITUMINOUS
H,I = HIGH TYPE BITUMINOUS; J = CONCRETE; K = BRICK; L = BLOCK

STATE HIGHWAY ADMINISTRATION OF MARYLAND
HIGHWAY INFORMATION SERVICES DIVISION
DATA SUPPORT GROUP

STATE HIGHWAY LOCATION REFERENCE

COUNTY: WICOMICO
DISTRICT: 1
DATE: 12/31/14

ROUTE NUMBER: MD 346 CONTINUED

INVENTORY DIRECTION: EAST

ROUTE NAME: OLD OCEAN CITY RD

STATE SYSTEM	FUNCTIONAL CLASS	MEDIAN TYPE	ACCESS CONTROL	NHS	MILEPOINT	MILEPOINT DESCRIPTION	MARKED LANES	SURFACE WIDTH/TYPER*	AADT
STATE SECONDARY	U RUR MAJ COLL	NONE (UNDIV)	NONE	NOT NHS	09.810 MU 21	PINE ST	2	24I	2,244
					09.943	SIGN: BIKE ROUTE			
					09.960 MU 19	TIMMONS ST			
					10.000	DRAINAGE 36" CMP			
					10.198	WATER PUMPING STATION			
					10.384 MU 34	CHATHAM MANOR WAY			
					10.500 MU 35	ETONIAN CT			
					10.680 MU 1	WHITE RICHARDSON RD			
					10.730	SPEED LIMIT 50 MPH			
					10.760	SPUR TO & FR MAIN ST			
					10.770 MU 4	MAIN ST			
	R				10.840	OUT CORP LMTS PITTSVILLE			
					11.310	DRAINAGE CBC - 5'X37'X5'X2'			
					11.500 CO317	WOODYARD RD			
					11.680 CO349	RICHARDSON RD			
					12.380	DRAINAGE 36" CMP			
					12.600	SIGN: WILLARDS			
					12.640	SPEED LIMIT 35 MPH			
	U				12.650	IN CORP LMTS WILLARDS			
					12.710 MU 5	PINE ST			
					12.830 MU 13	RICHARDSON ST			
					12.880 MU 10	TRUITT ST			
	RUR MINOR COLL				12.940				
					12.940 MU 21	MAIN ST			
					12.940 MD354	POWELLVILLE RD			
					13.020 MU 18	JAKE ST			
					13.050 MU 28	STATE ST			
					13.080 MU 32	LEWIS LA			
					13.110 MU 3	CANAL ST			
					13.190 MU 20	DIVISION ST			
					13.450 MU 22	MARKET ST			
					13.450 MU 1	BENT PINE RD			
	R				13.600	OUT CORP LMTS WILLARDS			
					13.610	SPEED LIMIT 50 MPH			
					13.677	SIGN: WILLARDS			

*A,B = UNIMPROVED; C = GRADED & DRAINED; D,E = SOIL, GRAVEL, STONE; F,G = LOW TYPE BITUMINOUS
H,I = HIGH TYPE BITUMINOUS; J = CONCRETE; K = BRICK; L = BLOCK

STATE HIGHWAY LOCATION REFERENCE

COUNTY: WICOMICO
DISTRICT: 1
DATE: 12/31/14

ROUTE NUMBER: MD 346 CONTINUED

INVENTORY DIRECTION: EAST

ROUTE NAME: OLD OCEAN CITY RD

STATE SYSTEM	FUNCTIONAL CLASS	MEDIAN TYPE	ACCESS CONTROL	NHS	MILEPOINT	MILEPOINT DESCRIPTION	MARKED LANES	SURFACE WIDTH/TYPER*	AADT
STATE SECONDARY	R RUR MINOR COLL	NONE (UNDIV)	NONE	NOT NHS	13.730	STRUC #2201000 BURNT MILL BRANCH	2	24I	2,244
					13.830 CO371	NEW HOPE RD			
					14.240	DRAINAGE 36" CP			
					14.291	SIGN: BIKE ROUTE			
					14.450	BEGIN BRIDGE			
					14.460	STRUC #2201100 POCOMOKE RIVER			
					14.460	WORCESTER CO/L			

ROUTE NUMBER: MD 347

INVENTORY DIRECTION: NORTH

ROUTE NAME: QUANTICO RD

STATE SYSTEM	FUNCTIONAL CLASS	MEDIAN TYPE	ACCESS CONTROL	NHS	MILEPOINT	MILEPOINT DESCRIPTION	MARKED LANES	SURFACE WIDTH/TYPER*	AADT
STATE SECONDARY	R RUR LOCAL	NONE (UNDIV)	NONE	NOT NHS	00.000		2	24I	743
					00.000 MD349	NANTICOKE RD			
					00.000	STOP SIGN			
					00.027	SIGN: BIKE ROUTE			
					00.110	DRAINAGE 36" CMP			
					00.120	SPEED LIMIT 30 MPH			
					00.260	PLAYGROUND			
					00.330	WESTSIDE PRIMARY SCHOOL			
					00.380 CO 68	GILES LA			
					00.390	MT. ZION UNITED METHODIST CEM			
					00.400 CO 71	GILES LA			
					00.421	MT. ZION UNITED METHODIST CHURCH			
	RUR MAJ COLL				00.780				
					00.780 CO 67	CATCHPENNY RD			
					00.809	SIGN: BIKE ROUTE			
					00.840	QUANTICO MILL LN			
					01.020	STRUC #2201400 QUANTICO CREEK			
					01.037	SIGN: WELCOME TO THE VILLAGE OF QUANTICO			
					01.110 OP 43	NO NAME			
					01.150	ST. PHILLIPS EPISCOPAL CHURCH			
					01.150	ST. PHILLIPS CEMETERY			

*A,B = UNIMPROVED; C = GRADED & DRAINED; D,E = SOIL, GRAVEL, STONE; F,G = LOW TYPE BITUMINOUS
H,I = HIGH TYPE BITUMINOUS; J = CONCRETE; K = BRICK; L = BLOCK

STATE HIGHWAY LOCATION REFERENCE

COUNTY: WICOMICO
DISTRICT: 1
DATE: 12/31/14

ROUTE NUMBER: MD 347 CONTINUED
INVENTORY DIRECTION: NORTH
ROUTE NAME: QUANTICO RD

STATE SYSTEM	FUNCTIONAL CLASS	MEDIAN TYPE	ACCESS CONTROL	NHS	MILEPOINT	MILEPOINT DESCRIPTION	MARKED LANES	SURFACE WIDTH/TYPE*	AADT
STATE SECONDARY	R RUR MAJ COLL	NONE (UNDIV)	NONE	NOT NHS	01.380 CO 47	CHERRY WALK RD	2	24I	743
					01.457	SIGN: BIKE ROUTE			
					01.520		2	26I	
					01.520 CO 48	OLD ATHOL RD			
					01.520	STOP SIGN			
					01.540		2	24I	
					01.575	SPEED LIMIT 40 MPH			
					01.688	SIGN: BIKE ROUTE			
					01.770	SPEED LIMIT 50 MPH			
					01.810				2,870
					01.810 CO 38	ATHOL RD			
					02.170 CO 49	BAILEY NURSERY RD			
					02.340	DRAINAGE 48" CMP			
					03.129	SHERRYS LA			
					04.450 CO725	QUANTICO CREEK RD			
					04.730 CO1191	COUNTRY CREEK DR			
					04.940	SPEED LIMIT 40 MPH			
					04.960 CO 46	REWASTICO RD			
	URB COLL				05.019				
					05.150	SIGN: WELCOME TO HEBRON			
					05.200	SPEED LIMIT 30 MPH			
					05.220		2	36I	
					05.270	WESTSIDE INTERMEDIATE SCHOOL			
NAME: S MAIN ST					05.320 CO 57	OLD RAILROAD RD			
	U				05.330		2	34I	
					05.330	IN CORP LMTS HEBRON			
					05.460 MU 17	MARYLAND AVE			
					05.520 MU 16	PHILLIPS AVE			
					05.600	HEBRON FAIRGROUND			
					05.620	SPEED LIMIT 30 MPH			
					05.650 MU 15	CHESTNUT ST			
					05.670	HEBRON V.F.D. STATION 5			
					05.720 MU 14	E WALNUT ST			
					05.720 MU 34	W WALNUT ST			
					05.750 MU 13	SW RAILROAD AVE			

*A,B = UNIMPROVED; C = GRADED & DRAINED; D,E = SOIL,GRAVEL,STONE; F,G = LOW TYPE BITUMINOUS
H,I = HIGH TYPE BITUMINOUS; J = CONCRETE; K= BRICK; L = BLOCK

STATE HIGHWAY LOCATION REFERENCE

COUNTY: WICOMICO
DISTRICT: 1
DATE: 12/31/14

ROUTE NUMBER: MD 347 CONTINUED
INVENTORY DIRECTION: NORTH
ROUTE NAME: S MAIN ST

STATE SYSTEM	FUNCTIONAL CLASS	MEDIAN TYPE	ACCESS CONTROL	NHS	MILEPOINT	MILEPOINT DESCRIPTION	MARKED LANES	SURFACE WIDTH/TYPER*	AADT
STATE SECONDARY	U URB COLL	NONE (UNDIV)	NONE	NOT NHS	05.750 MU 33	SE RAILROAD AVE	2	34I	2,870
					05.760	R/R #MDOT 530 512 E			
					05.770		2	32I	
					05.770 MU 11	NW RAILROAD AVE			
					05.770 MU 32	NE RAILROAD AVE			
					05.780	HEBRON TOWN HALL			
					05.790	HEBRON POST OFFICE 21830			
					05.810 MU 1	W CHURCH ST			
					05.810 MU 2	E CHURCH ST			
					05.820	NELSON MEMORIAL CHURCH			
	URB MIN COLL				05.880		2	30I	1,310
					05.880 MD670	E LILLIAN ST			
					05.880 MU 10	W LILLIAN ST			
					05.960		2	26I	
					05.960 MU 9	BRADLEY ST			
					06.010 MU 8	CULVER ST			
					06.140	OUT CORP LMTS HEBRON			
					06.140	SPEED LIMIT 30 MPH			
					06.169	HEBRON CEMETERY			
					06.220 MU 28	AUTUMN RIDGE DR			
					06.350 CO635	WHAYLAND DR			
					06.400		2	24I	
					06.537	SPEED LIMIT 40 MPH			
					06.650	STRUC #22044 REWASTICO CREEK			
					06.650	IN CORP LMTS HEBRON			
					06.815	SIGN: BIKE ROUTE			
					06.920 US 50	OCEAN GATEWAY			
					06.920 CO537	MEMORY GARDENS LA (AHEAD)			
					06.920	STOP SIGN			

ROUTE NUMBER: MD 348
INVENTORY DIRECTION: EAST
ROUTE NAME: MAIN ST

STATE SYSTEM	FUNCTIONAL CLASS	MEDIAN TYPE	ACCESS CONTROL	NHS	MILEPOINT	MILEPOINT DESCRIPTION	MARKED LANES	SURFACE WIDTH/TYPER*	AADT
--------------	------------------	-------------	----------------	-----	-----------	-----------------------	--------------	----------------------	------

*A,B = UNIMPROVED; C = GRADED & DRAINED; D,E = SOIL, GRAVEL, STONE; F,G = LOW TYPE BITUMINOUS
H,I = HIGH TYPE BITUMINOUS; J = CONCRETE; K = BRICK; L = BLOCK

STATE HIGHWAY ADMINISTRATION OF MARYLAND
HIGHWAY INFORMATION SERVICES DIVISION
DATA SUPPORT GROUP

STATE HIGHWAY LOCATION REFERENCE

COUNTY: WICOMICO
DISTRICT: 1
DATE: 12/31/14

ROUTE NUMBER: MD 348 CONTINUED

INVENTORY DIRECTION: EAST

ROUTE NAME: MAIN ST

STATE SYSTEM	FUNCTIONAL CLASS	MEDIAN TYPE	ACCESS CONTROL	NHS	MILEPOINT	MILEPOINT DESCRIPTION	MARKED LANES	SURFACE WIDTH/TYPE*	AADT
STATE SECONDARY	R RUR LOCAL	NONE (UNDIV)	NONE	NOT NHS	00.000		2	24I	1,672
					00.000 MU 5	MAIN ST (BACK)			
					00.000 MU 8	EAGLES AVE			
					00.020	SPUR TO MD 313			
	RUR MAJ COLL				00.040				
NAME: LAUREL RD					00.040 MD313	SHARPTOWN RD			
					00.040	STOP SIGN			
					00.050	SPUR TO MD 313			
					00.080		2	22I	
					00.360	CEMETERY			
					00.410	SPEED LIMIT 50 MPH			
					00.830 CO 21	SAN DOMINGO RD			
					00.865		2	24I	
					01.390	MASON DIXON RD			
					01.390	DELAWARE ST/L			

ROUTE NUMBER: MD 349

INVENTORY DIRECTION: EAST

ROUTE NAME: NANTICOKE RD

STATE SYSTEM	FUNCTIONAL CLASS	MEDIAN TYPE	ACCESS CONTROL	NHS	MILEPOINT	MILEPOINT DESCRIPTION	MARKED LANES	SURFACE WIDTH/TYPE*	AADT
STATE SECONDARY	R RUR LOCAL	NONE (UNDIV)	NONE	NOT NHS	00.000		2	16I	950
					00.000	ROAD END: GATE			
					00.080	SPEED LIMIT 30 MPH			
					00.113	SIGN: BIKE ROUTE			
					00.240	KING ST			
					00.400		2	24I	
					00.590	SPEED LIMIT 40 MPH			
					00.672	SIGN: WATERVIEW			
					01.086	WOODY LN			
					01.130	TURNER CEMETERY			
					01.140 CO 95	NANTICOKE DR			
	RUR MAJ COLL				01.290				
					01.290 CO 90	HICKMAN LA			
					01.390 CO1216	ROARING POINT DR			

*A,B = UNIMPROVED; C = GRADED & DRAINED; D,E = SOIL, GRAVEL, STONE; F,G = LOW TYPE BITUMINOUS
H,I = HIGH TYPE BITUMINOUS; J = CONCRETE; K = BRICK; L = BLOCK

STATE HIGHWAY LOCATION REFERENCE

COUNTY: WICOMICO
DISTRICT: 1
DATE: 12/31/14

ROUTE NUMBER: MD 349 CONTINUED

INVENTORY DIRECTION: EAST

ROUTE NAME: NANTICOKE RD

STATE SYSTEM	FUNCTIONAL CLASS	MEDIAN TYPE	ACCESS CONTROL	NHS	MILEPOINT	MILEPOINT DESCRIPTION	MARKED LANES	SURFACE WIDTH/TYPER*	AADT
STATE SECONDARY	R RUR MAJ COLL	NONE (UNDIV)	NONE	NOT NHS	01.800 CO 97	NANTICOKE WHARF RD	2	24I	950
					01.800 CO 96	RED HILL LA			
					01.858	SPEED LIMIT 30 MPH			
					02.050 CO 94	SPRING LA			
					02.050 CO723	HARBOR RD			
					02.120	NANTICOKE METHODIST CHURCH			
					02.180 CO100	ELSEY RD			
					02.180 OP938	QUARTER LANDING LA			
					02.190	NANTICOKE POST OFFICE 21840			
					02.227	SPEED LIMIT 30 MPH			
					02.320 OP 82	BANK ST			
					02.320 CO 92	BANK RD			
					02.370	DRAINAGE 36" CMP			
					02.450	PARSONAGE UNITED METHODIST CHURCH			
					02.640 CO 91	MAD CALF LA			
					02.675 OP937	MOCKINGBIRD LA			
					02.920		2	22I	
					02.940		2	24I	1,920
					02.940 CO 86	JESTERVILLE RD			
					03.120	SPEED LIMIT 40 MPH			
					03.160	STRUC #22015 WINDSOR CREEK			
					03.213	SIGN: NANTICOKE			
					03.530 CO722	COVE RD			
					03.530 CO 89	OAK GROVE CHURCH RD			
					03.586	SPEED LIMIT 50 MPH			
					03.790 CO 99	WINDMILL HILL RD			
					04.030 CO 99	WINDMILL HILL RD			
					04.270	SPEED LIMIT 40 MPH			
					04.400	DRAINAGE WBC - 11'X27'X3'X1'			
					04.490	SPEED LIMIT 30 MPH			
					04.520 OP936	SPAR LA			
					04.910	BIVALVE POST OFFICE 21814			
					04.940 CO 83	BIVALVE WHARF RD			
					04.940	BIVALVE UNITED METHODIST CHURCH & CEM			

*A,B = UNIMPROVED; C = GRADED & DRAINED; D,E = SOIL, GRAVEL, STONE; F,G = LOW TYPE BITUMINOUS
H,I = HIGH TYPE BITUMINOUS; J = CONCRETE; K = BRICK; L = BLOCK

STATE HIGHWAY LOCATION REFERENCE

COUNTY: WICOMICO
DISTRICT: 1
DATE: 12/31/14

ROUTE NUMBER: MD 349 CONTINUED

INVENTORY DIRECTION: EAST

ROUTE NAME: NANTICOKE RD

STATE SYSTEM	FUNCTIONAL CLASS	MEDIAN TYPE	ACCESS CONTROL	NHS	MILEPOINT	MILEPOINT DESCRIPTION	MARKED LANES	SURFACE WIDTH/TYPE*	AADT
STATE SECONDARY	R RUR MAJ COLL	NONE (UNDIV)	NONE	NOT NHS	05.000 CO 98	TEXAS RD	2	24I	1,920
					05.070	WESTSIDE V.F.D.			
					05.204	SIGN: BIKE ROUTE			
					05.250 CO 84	CEDAR HILL PKWY			
					05.460 OP860	E CEDAR HILL PKWY			
					05.570 CO 81	TYASKIN NANTICOKE RD			
					06.040 CO 80	TYASKIN RD			
					06.080		2	22I	
					06.080 CO 76	WETIPQUIN RD			
					06.080 OP 44	NO NAME			
					06.140 CO 86	JESTERVILLE RD			
					06.290 CO972	PEARSON PL			
					06.440	ST. MARY'S EPISCOPAL CHURCH & CEMETERY			
					06.490	SPEED LIMIT 50 MPH			
					07.310	DRAINAGE STRUC #22080X0			
					07.485	SIGN: BIKE ROUTE			
	RUR MINOR ART				07.580				1,660
					07.580 MD352	CAPITOLA RD			
					07.880 CO719	SPRY LARMORE RD			
					08.560 CO 75	DEEP BRANCH RD			
					08.720	FINNEY AVE			
					08.920 CO719	SPRY LARMORE RD			
					08.920 CO 74	HEAD OF CREEK RD			
					09.600	STRUC #22006X0 WETIPQUIN CREEK			
					10.290 CO 76	WETIPQUIN RD			
					10.290 CO721	BROT MATT RD			
					11.010	DRAINAGE STRUC #22079X0			
					11.960	DRAINAGE STRUC #22078X0			
					12.000 CO 77	ROYAL OAK RD			
					12.581	SIGN: BIKE ROUTE			
					12.780 SR 3	NO NAME			
					13.400	DRAINAGE STRUC #22005X0			
					13.850	DRAINAGE STRUC #22077X0			
					14.590	DRAINAGE			

*A,B = UNIMPROVED; C = GRADED & DRAINED; D,E = SOIL, GRAVEL, STONE; F,G = LOW TYPE BITUMINOUS
H,I = HIGH TYPE BITUMINOUS; J = CONCRETE; K = BRICK; L = BLOCK

STATE HIGHWAY LOCATION REFERENCE

COUNTY: WICOMICO
DISTRICT: 1
DATE: 12/31/14

ROUTE NUMBER: MD 349 CONTINUED

INVENTORY DIRECTION: EAST

ROUTE NAME: NANTICOKE RD

STATE SYSTEM	FUNCTIONAL CLASS	MEDIAN TYPE	ACCESS CONTROL	NHS	MILEPOINT	MILEPOINT DESCRIPTION	MARKED LANES	SURFACE WIDTH/TYPE*	AADT
STATE SECONDARY	R RUR MINOR ART	NONE (UNDIV)	NONE	NOT NHS	14.927	DRAINAGE STRUC #22076X0	2	22I	1,660
					15.120 CO 72	NEBO RD			
					15.140 MD347	QUANTICO RD			
					15.770				3,240
					15.770 MD352	WHITEHAVEN RD			
					15.910 CO 67	CATCHPENNY RD			
					15.930	DRAINAGE STRUC #22074X0			
					15.970 CO 69	CATCHPENNY RD			
					16.190 CO 70	PEMBERTON DR			
	URB MINOR ART				16.450				
					16.450 CO114	WELLS RD			
					16.770 OP927	BAY ST			
					16.830 OP925	BROOK ST			
					16.890 OP926	PEACH ST			
					16.920	DRAINAGE STRUC #22074X0			
					17.060 CO1226	WOLFE CREEK DR			
					17.090		2	24I	
					17.197	SIGN: BIKE ROUTE			
					17.230	DRAINAGE STRUC #22072X0			
					17.380		2	22I	
					17.460 CO113	NORTH UPPER FERRY RD			
	URB OPA			NHS	17.740				
					17.740 CO122	FIRE TOWER RD			
					17.830				
					17.838	SPEED LIMIT 50 MPH			
					18.090	DRAINAGE 36" CMP			
					18.180 CO1059	HUNTERS MILL DR			
					18.260		2	24I	
					18.480 CO1052	FEATHER HEIGHTS DR			
					18.740 CO111	ROCKAWALKIN RD			
					18.910	DRAINAGE 48" CMP			
					18.950 CO767	OLIVER DR			
					19.010 CO178	RIAWAKIN DR			
					19.200 CO701	MARY JANE DR			
					19.250 OP924	FOX LA			

*A,B = UNIMPROVED; C = GRADED & DRAINED; D,E = SOIL, GRAVEL, STONE; F,G = LOW TYPE BITUMINOUS
H,I = HIGH TYPE BITUMINOUS; J = CONCRETE; K = BRICK; L = BLOCK

STATE HIGHWAY ADMINISTRATION OF MARYLAND
HIGHWAY INFORMATION SERVICES DIVISION
DATA SUPPORT GROUP

STATE HIGHWAY LOCATION REFERENCE

COUNTY: WICOMICO
DISTRICT: 1
DATE: 12/31/14

ROUTE NUMBER: MD 349 CONTINUED

INVENTORY DIRECTION: EAST

ROUTE NAME: NANTICOKE RD

STATE SYSTEM	FUNCTIONAL CLASS	MEDIAN TYPE	ACCESS CONTROL	NHS	MILEPOINT	MILEPOINT DESCRIPTION	MARKED LANES	SURFACE WIDTH/TYPE*	AADT
STATE SECONDARY	R URB OPA	NONE (UNDIV)	NONE	NHS	19.410 CO901	CENTENNIAL DR	2	24I	3,240
					19.430 CO715	WESTBURY DR			
					19.600 CO1026	WESTBROOKE DR			
					19.660 CO946	PATRIOT DR			
					19.810				12,300
					19.810 CO109	CROOKED OAK LA			
					20.020 SR 7	NO NAME			
					20.070 CO1127	OXBRIDGE DR			
					20.090	MD DEPT OF AGRICULTURE EASTERN SHORE			
					20.230	CROSS POINTE - CHURCH OF THE NAZARENE			
					20.380		2	22I	
					20.530 CO1126	WILLOW CREEK DR			
					20.550		2	24I	
					20.890 CO1108	WHITE COVE DR			
					21.080 CO119	LEVIN DASHIELL RD			
					21.100	SPUR TO LEVIN DASHIELL RD			
					21.180 CO827	CROCKETT LA			
					21.360	SPUR FR MD 815			
					21.450 MD815	OLD QUANTICO RD			
					21.500	SPEED LIMIT 40 MPH			
		PAINTED			21.645				
					21.682	COMMUNITY CHRISTIAN CHURCH			
		NONE (UNDIV)			21.700				
					21.700 CO107	CULVER RD			
		PAINTED			21.730				
					21.730	SPEED LIMIT 30 MPH			
		NONE (UNDIV)			21.760				
					21.800	SPUR TO WILLING DR			
					21.810		2	48I	
					21.810 OP850	WILLING DR			
					21.810 CO142	WILLING DR			
					21.820	SPUR TO WILLING DR			
		PAINTED			21.840		4	48I	
		NONE (UNDIV)			21.880				

*A,B = UNIMPROVED; C = GRADED & DRAINED; D,E = SOIL, GRAVEL, STONE; F,G = LOW TYPE BITUMINOUS
H,I = HIGH TYPE BITUMINOUS; J = CONCRETE; K = BRICK; L = BLOCK

STATE HIGHWAY LOCATION REFERENCE

COUNTY: WICOMICO
DISTRICT: 1
DATE: 12/31/14

ROUTE NUMBER: MD 349 CONTINUED

INVENTORY DIRECTION: EAST

ROUTE NAME: NANTICOKE RD

STATE SYSTEM	FUNCTIONAL CLASS	MEDIAN TYPE	ACCESS CONTROL	NHS	MILEPOINT	MILEPOINT DESCRIPTION	MARKED LANES	SURFACE WIDTH/TYPE*	AADT
STATE SECONDARY	R URB OPA	NONE (UNDIV) PAINTED	NONE	NHS	21.910 CO703	KENNY DR	4	48I	12,300
		NONE (UNDIV)			21.935	SIGN: SALISBURY			
					22.000				
					22.020	SPUR FR PARSONS RD			
					22.040 CO106	PARSONS RD			
					22.040	TRAFFIC SIGNAL			
					22.060	SPUR FR PARSONS RD			
		PAINTED			22.095				
					22.150				18,400
		NONE (UNDIV)			22.150 MD815	OLD QUANTICO RD			
					22.165				
MUNICIPAL	U				22.180		3	36I	
					22.210				
					22.210	IN CORP LMTS SALISBURY			
					22.210	END STATE MAINTENANCE			
					22.210	BEGIN MUNICIPAL MAINTENANCE			
					22.210 MU2125	PEMBERTON DR			
					22.270				
					22.290 MU1640	W MAIN ST			
					22.300	SPUR FR US 50BU			
					22.320 US 50BU	W SALISBURY PKWY			
					22.320 MU1330	W ISABELLA ST (AHEAD)			
					22.320	TRAFFIC SIGNAL			

ROUTE NUMBER: MD 350

INVENTORY DIRECTION: EAST

ROUTE NAME: MT HERMON RD

STATE SYSTEM	FUNCTIONAL CLASS	MEDIAN TYPE	ACCESS CONTROL	NHS	MILEPOINT	MILEPOINT DESCRIPTION	MARKED LANES	SURFACE WIDTH/TYPE*	AADT
MUNICIPAL	U URB MINOR ART	NONE (UNDIV)	NONE	NOT NHS	00.000		2	24I	4,622
					00.000 MU3010	WILLIAM ST (BACK)			
					00.000 MU1632	E MAIN ST			
					00.000 MU1590	LONG AVE			
					00.000 MU2720	TRUITT ST			

*A,B = UNIMPROVED; C = GRADED & DRAINED; D,E = SOIL, GRAVEL, STONE; F,G = LOW TYPE BITUMINOUS
H,I = HIGH TYPE BITUMINOUS; J = CONCRETE; K = BRICK; L = BLOCK

STATE HIGHWAY LOCATION REFERENCE

COUNTY: WICOMICO
DISTRICT: 1
DATE: 12/31/14

ROUTE NUMBER: MD 350 CONTINUED

INVENTORY DIRECTION: EAST

ROUTE NAME: MT HERMON RD

STATE SYSTEM	FUNCTIONAL CLASS	MEDIAN TYPE	ACCESS CONTROL	NHS	MILEPOINT	MILEPOINT DESCRIPTION	MARKED LANES	SURFACE WIDTH/TYPER*	AADT
MUNICIPAL	U URB MINOR ART	NONE (UNDIV)	NONE	NOT NHS	00.000	TRAFFIC SIGNAL	2	24I	4,622
					00.030	SPUR TO MAIN ST			
					00.060				
		CENTER TLA (UNDIV)			00.080				
					00.080	SPEED LIMIT 35 MPH			
					00.140				
					00.140 MU8070	ALLEY 7			
					00.149	SIGN: BEGIN STATE MAINTENANCE			
STATE SECONDARY	R				00.180				
					00.180	END MUNICIPAL MAINTENANCE			
					00.180	BEGIN STATE MAINTENANCE			
					00.180	OUT CORP LMTS SALISBURY			
					00.280 CO281	WYMAN DR			
					00.360 CO285	GLENDALE DR			
					00.380 MU1083	GLENDALE CT			
	U				00.440	IN CORP LMTS SALISBURY			
		NONE (UNDIV)			00.470				
					00.530 MU545	CIVIC AVE			
					00.530	TRAFFIC SIGNAL			
		CENTER TLA (UNDIV)			00.580				
					00.790 MU2495	ST ALBANS DR			
					00.814		2	30I	
		NONE (UNDIV)			00.870		2	24I	
					00.900	SPUR TO BEAGLIN PARK DR			
					00.910	SPUR FR BEAGLIN PARK DR			
	R				00.920		2	26I	
					00.920 MU124	BEAGLIN PARK DR			
					00.920 CO277	BEAGLIN PARK DR			
					00.920	OUT CORP LMTS SALISBURY			
					00.920	TRAFFIC SIGNAL			
					00.940	SPUR TO BEAGLIN PARK DR			
					00.990 CO276	CEDAR DR			
					01.020	SPEED LIMIT 40 MPH			
		PAINTED			01.050		2	28I	
					01.070 CO275	CAREY AVE			

*A,B = UNIMPROVED; C = GRADED & DRAINED; D,E = SOIL, GRAVEL, STONE; F,G = LOW TYPE BITUMINOUS
H,I = HIGH TYPE BITUMINOUS; J = CONCRETE; K = BRICK; L = BLOCK

STATE HIGHWAY ADMINISTRATION OF MARYLAND
HIGHWAY INFORMATION SERVICES DIVISION
DATA SUPPORT GROUP

STATE HIGHWAY LOCATION REFERENCE

COUNTY: WICOMICO

DISTRICT: 1

DATE: 12/31/14

ROUTE NUMBER: MD 350 CONTINUED

INVENTORY DIRECTION: EAST

ROUTE NAME: MT HERMON RD

STATE SYSTEM	FUNCTIONAL CLASS	MEDIAN TYPE	ACCESS CONTROL	NHS	MILEPOINT	MILEPOINT DESCRIPTION	MARKED LANES	SURFACE WIDTH/TYPE*	AADT
STATE SECONDARY	R URB MINOR ART	NONE (UNDIV)	NONE	NOT NHS	01.080		2	24I	4,622
					01.140 MU2172	EXECUTIVE PLAZA			
					01.160 CO274	CALVIN DR			
					01.320 MU2805	VIEWFIELD DR			
	U				01.480	IN CORP LMTS SALISBURY			
					01.500 CO600	VALLEYWOOD DR			
	R				01.540	OUT CORP LMTS SALISBURY			
					01.550	DRAINAGE STRUC #22064X0			
					01.560 MU2167	PHILLIP MORRIS DR			
					01.590 CO655	LAVALE TERR			
					01.630 CO953	GILLIS CT			
					01.650 CO266	GUNBY RD			
					01.735	SPUR FR WOODBROOKE DR			
					01.745 MU3061	WOODBROOKE DR			
					01.755	SPUR TO WOODBROOKE DR			
					01.800	DRAINAGE 36" CP			
					01.840 CO288	CRESTWOOD CIR			
					01.920 CO289	NOMREH RD			
					01.990 CO288	CRESTWOOD CIR			
					02.020 CO290	TILGHMAN RD			
					02.140 CO271	S KAYWOOD DR			
					02.140 CO1282	N KAYWOOD DR			
					02.370	SPEED LIMIT 50 MPH			
					02.500 US 13	SALISBURY BYPASS (SB/L)			
					02.500	STRUC #2202402			
					02.520 US 13	SALISBURY BYPASS			
					02.520	STRUC #2202401			
					02.630 CO292	WILTON AVE			
					02.800 CO292	WILTON AVE			
					02.840		2	22I	
					02.900	DRAINAGE STRUC #22016X0			
					03.147 CO356	HOBBS RD			
					03.167	SPUR TO HOBBS RD			
					03.220	SIGN: MT. HERMON			
					03.280 CO759	MT HERMON CHURCH RD			

*A,B = UNIMPROVED; C = GRADED & DRAINED; D,E = SOIL, GRAVEL, STONE; F,G = LOW TYPE BITUMINOUS
H,I = HIGH TYPE BITUMINOUS; J = CONCRETE; K = BRICK; L = BLOCK

STATE HIGHWAY LOCATION REFERENCE

COUNTY: WICOMICO
DISTRICT: 1
DATE: 12/31/14

ROUTE NUMBER: MD 350 CONTINUED

INVENTORY DIRECTION: EAST

ROUTE NAME: MT HERMON RD

STATE SYSTEM	FUNCTIONAL CLASS	MEDIAN TYPE	ACCESS CONTROL	NHS	MILEPOINT	MILEPOINT DESCRIPTION	MARKED LANES	SURFACE WIDTH/TYPE*	AADT
STATE SECONDARY	R URB MINOR ART	NONE (UNDIV)	NONE	NOT NHS	03.310	MT. HERMON UNITED METHODIST CHURCH	2	22I	4,622
					03.340		2	24I	
					03.340 CO245	AIRPORT RD			
					03.404	SIGN: MT. HERMON			
		PAINTED			04.090		2	22I	
					04.190				1,962
					04.190 CO294	WALSTON SWITCH RD			
		NONE (UNDIV)			04.290				
	URB COLL				04.430		2	24I	
					04.430 CO808	KIRKNEWTON DR			
					04.430 CO258	TWILLEY BRIDGE RD			
					04.610 CO807	KILBIRNIE DR			
	RUR MAJ COLL				04.690				
					05.010 CO295	HAMMOND SCHOOL RD			
					05.300	DRAINAGE STRUC #22065X0			
					05.500 CO296	BERRY RD			
					05.870	DRAINAGE 36" CP			
					06.050 CO751	WILSHIRE ST			
					06.630 CO297	FOREST GROVE RD			
					06.830 CO257	WASTE GATE RD			
					06.970	DRAINAGE STRUC #22015X0			
					07.270	STRUC #22016 NASSAWANGO CREEK			
					07.450	DRAINAGE STRUC #22014X0			
					08.150				1,665
					08.150 CO733	SIXTY FOOT RD			
					08.150 CO248	LAWS RD			
					09.540	DRAINAGE STRUC #22013X0			
					09.600	DRAINAGE STRUC #22067X0			
					09.820 CO254	POWELL SCHOOL RD			
					09.820 CO256	MORRIS RD			
					10.460	DRAINAGE 48" CMP			
					10.470 CO298	SAYERS RD			
					10.970	DRAINAGE STRUC #22012X0			
					11.040	SPEED LIMIT 40 MPH			

*A,B = UNIMPROVED; C = GRADED & DRAINED; D,E = SOIL, GRAVEL, STONE; F,G = LOW TYPE BITUMINOUS
H,I = HIGH TYPE BITUMINOUS; J = CONCRETE; K = BRICK; L = BLOCK

STATE HIGHWAY LOCATION REFERENCE

COUNTY: WICOMICO
DISTRICT: 1
DATE: 12/31/14

ROUTE NUMBER: MD 350 CONTINUED

INVENTORY DIRECTION: EAST

ROUTE NAME: MT HERMON RD

STATE SYSTEM	FUNCTIONAL CLASS	MEDIAN TYPE	ACCESS CONTROL	NHS	MILEPOINT	MILEPOINT DESCRIPTION	MARKED LANES	SURFACE WIDTH/TYPE*	AADT
STATE SECONDARY	R RUR MAJ COLL	NONE (UNDIV)	NONE	NOT NHS	11.090	POWELLVILLE CEMETERY	2	24I	1,665
					11.130	SIGN: POWELLVILLE			
					11.250 CO255	WANGO RD			
					11.290	SPEED LIMIT 30 MPH			
					11.400	EASTSIDE V.F.W.POST #2996			
					11.450	ATHLETIC FIELD			
					11.500		2	22I	
					11.630	POWELLVILLE METHODIST CHURCH			
					11.800 MD354	POWELLVILLE RD			
					11.800	STOP SIGN			

ROUTE NUMBER: MD 352

INVENTORY DIRECTION: EAST

ROUTE NAME: CAPITOLA RD

STATE SYSTEM	FUNCTIONAL CLASS	MEDIAN TYPE	ACCESS CONTROL	NHS	MILEPOINT	MILEPOINT DESCRIPTION	MARKED LANES	SURFACE WIDTH/TYPE*	AADT
STATE SECONDARY	R RUR MINOR COLL	NONE (UNDIV)	NONE	NOT NHS	00.000		2	22I	271
					00.000 MD349	NANTICOKE RD			
					00.000	STOP SIGN			
					00.010	DRAINAGE 36" CP			
					00.060	SPEED LIMIT 50 MPH			
					01.060	CEMETERY			
					01.080	CHURCH			
					01.170	DRAINAGE 36" CP			
					01.190 CO102	TRINITY CHURCH LOOP			
					01.350 CO104	TRINITY CHURCH RD			
					02.040 CO103	CLARA RD			
					02.360	JOHN WESLEY UNITED METHODIST CHURCH			
					02.840	CEMETERY			
					03.020	DRAINAGE STRUC #22070X0			
					03.440				421
NAME: WHITEHAVEN RD					03.440 CO157	WHITEHAVEN RD			
					03.440	STOP SIGN			
					03.499	SIGN: BIKE ROUTE			

*A,B = UNIMPROVED; C = GRADED & DRAINED; D,E = SOIL, GRAVEL, STONE; F,G = LOW TYPE BITUMINOUS
H,I = HIGH TYPE BITUMINOUS; J = CONCRETE; K = BRICK; L = BLOCK

STATE HIGHWAY LOCATION REFERENCE

COUNTY: WICOMICO
DISTRICT: 1
DATE: 12/31/14

ROUTE NUMBER: MD 352 CONTINUED

INVENTORY DIRECTION: EAST

ROUTE NAME: WHITEHAVEN RD

STATE SYSTEM	FUNCTIONAL CLASS	MEDIAN TYPE	ACCESS CONTROL	NHS	MILEPOINT	MILEPOINT DESCRIPTION	MARKED LANES	SURFACE WIDTH/TYPE*	AADT
STATE SECONDARY	R RUR MINOR COLL	NONE (UNDIV)	NONE	NOT NHS	03.650	LADYBUG FARM LN	2	22I	421
					05.690				1,401
					05.690 CO 74	HEAD OF CREEK RD			
					05.690 CO720	GREEN HILL CHURCH RD			
					06.210	STRUC #22017 GREENHILL RIVER			
					06.260 CO 73	SENKBEIL RD			
					06.910 CO 73	SENKBEIL RD			
					07.550	DRAINAGE STRUC #22069X0			
					08.520	DRAINAGE 48" CP			
					08.690	SIGN: BIKE ROUTE			
					08.900 CO917	FAIRWAY DR			
					08.950 CO 72	NEBO RD			
					10.030 MD349	NANTICOKE RD			
					10.030	STOP SIGN			

ROUTE NUMBER: MD 353

INVENTORY DIRECTION: NORTH

ROUTE NAME: GUMBORO RD

STATE SYSTEM	FUNCTIONAL CLASS	MEDIAN TYPE	ACCESS CONTROL	NHS	MILEPOINT	MILEPOINT DESCRIPTION	MARKED LANES	SURFACE WIDTH/TYPE*	AADT
STATE SECONDARY	U RUR MAJ COLL	NONE (UNDIV)	NONE	NOT NHS	00.000		2	24I	4,101
					00.000 MU 17	SIXTY FOOT RD (BACK)			
					00.000 MD346	OLD OCEAN CITY RD			
					00.000	STOP SIGN			
					00.040	SPEED LIMIT 30 MPH			
					00.140 MU 15	PITTS AVE			
					00.190	DRAINAGE 3-36" CMP			
					00.220	SIGN: PITTSVILLE			
					00.220	SIGN: BIKE ROUTE			
					00.310	DRAINAGE 36" CP			
					00.350	PITTSVILLE V.F.D.			
					00.370 MU 4	MAIN ST			
					00.400 MU 5	RAILROAD AVE			
					00.450	PITTSVILLE TOWN OFFICE & WATER TREATMENT			

*A,B = UNIMPROVED; C = GRADED & DRAINED; D,E = SOIL, GRAVEL, STONE; F,G = LOW TYPE BITUMINOUS
H,I = HIGH TYPE BITUMINOUS; J = CONCRETE; K = BRICK; L = BLOCK

STATE HIGHWAY LOCATION REFERENCE

COUNTY: WICOMICO

DISTRICT: 1

DATE: 12/31/14

ROUTE NUMBER: MD 353 CONTINUED

INVENTORY DIRECTION: NORTH

ROUTE NAME: GUMBORO RD

STATE SYSTEM	FUNCTIONAL CLASS	MEDIAN TYPE	ACCESS CONTROL	NHS	MILEPOINT	MILEPOINT DESCRIPTION	MARKED LANES	SURFACE WIDTH/TYPE*	AADT
STATE SECONDARY	U RUR MAJ COLL	NONE (UNDIV)	NONE	NOT NHS	00.470 MU 14	PEARL ST	2	24I	4,101
					00.510	AYRES UNITED METHODIST CHURCH			
					00.550 MU 9	WEST ST			
					00.550 MU 18	PERDUE ST			
					00.640	DRAINAGE 36" CMP			
					00.650	SPEED LIMIT 40 MPH			
					00.690	SIGN: PITTSVILLE			
					00.770	STRUC #2202500 AYDELOTTE BRANCH			
					00.890 MU 13	ROUNDS RD			
					00.890 MU 20	CASHER WELLS RD			
					00.980	SPEED LIMIT 50 MPH			
	R				01.230	OUT CORP LMTS PITTSVILLE			
					01.650 CO378	WORKMAN RD			
					01.900	STRUC #2201800 BURNT MILL BRANCH			
					02.420 OP 64	NO NAME			
					02.420	HONEYBEE LN			
					02.540 CO374	COBBS HILL RD			
					03.040	DRAINAGE STRUC #22017X0			
					03.290 CO375	TINGLE RD			
					03.441	SIGN: BIKE ROUTE			
					03.880	DRAINAGE STRUC #22055X0			
					04.440 CO371	NEW HOPE RD			
					04.600	BETHEL RD (DEL RD)			
					04.600 MD 54	E LINE RD			
					04.600	DELAWARE ST/L			
					04.600	MILLSBORO HWY (DEL RT 26) (AHEAD)			

ROUTE NUMBER: MD 354

INVENTORY DIRECTION: NORTH

ROUTE NAME: POWELLVILLE RD

STATE SYSTEM	FUNCTIONAL CLASS	MEDIAN TYPE	ACCESS CONTROL	NHS	MILEPOINT	MILEPOINT DESCRIPTION	MARKED LANES	SURFACE WIDTH/TYPE*	AADT
STATE SECONDARY	R RUR MAJ COLL	NONE (UNDIV)	NONE	NOT NHS	00.000		2	24I	861
					00.000	WORCESTER CO/L			
					00.110	SPEED LIMIT 50 MPH			

*A,B = UNIMPROVED; C = GRADED & DRAINED; D,E = SOIL, GRAVEL, STONE; F,G = LOW TYPE BITUMINOUS
H,I = HIGH TYPE BITUMINOUS; J = CONCRETE; K = BRICK; L = BLOCK

STATE HIGHWAY ADMINISTRATION OF MARYLAND
HIGHWAY INFORMATION SERVICES DIVISION
DATA SUPPORT GROUP

STATE HIGHWAY LOCATION REFERENCE

COUNTY: WICOMICO
DISTRICT: 1
DATE: 12/31/14

ROUTE NUMBER: MD 354 CONTINUED

INVENTORY DIRECTION: NORTH

ROUTE NAME: POWELLVILLE RD

STATE SYSTEM	FUNCTIONAL CLASS	MEDIAN TYPE	ACCESS CONTROL	NHS	MILEPOINT	MILEPOINT DESCRIPTION	MARKED LANES	SURFACE WIDTH/TYPE*	AADT
STATE SECONDARY	R RUR MAJ COLL	NONE (UNDIV)	NONE	NOT NHS	00.150 OP897	SIX CHIX LA	2	24I	861
					00.160 OP159	HENNY PENNY DR			
					00.170		2	22I	
					00.230	DRAINAGE STRUC #22048X0			
					00.400 CO254	POWELL SCHOOL RD			
					00.430 CO300	WEBB RD			
					00.480	DRAINAGE 36" CMP			
					00.504	SIGN: WHITON			
					00.940	SPUR TO WEBB RD			
					00.950 CO300	WEBB RD			
					00.980	DRAINAGE 36" CMP			
					01.020 CO301	CEMETERY RD			
					01.070	CEMETERY			
					01.220 CO301	CEMETERY RD			
					01.300	DRAINAGE STRUC #22049X0			
					01.420	CEMETERY			
					01.530 CO302	BOB KELLY RD			
					01.580				1,911
					01.580 CO248	LAWS RD			
					01.660 CO299	TIMMONS RD			
					02.310	SPEED LIMIT 40 MPH			
					02.340 CO299	TIMMONS RD			
					02.450	SPUR TO & FR MD 374			
					02.490 MD374	BURBAGE CROSSING RD			
					02.530	SIGN: POWELLVILLE			
					02.580	SPEED LIMIT 30 MPH			
					02.670	DRAINAGE STRUC #22050X0			
					02.790	DRAINAGE STRUC #22011X0			
					02.830 OP902	EASY ST			
					02.840	POWELLVILLE POST OFFICE 21852			
					02.850				1,291
					02.850 MD350	MT HERMON RD			
					02.900	POWELLVILLE V.F.D.			
					03.040		2	22J	
					03.040	BEGIN BRIDGE			

*A,B = UNIMPROVED; C = GRADED & DRAINED; D,E = SOIL, GRAVEL, STONE; F,G = LOW TYPE BITUMINOUS
H,I = HIGH TYPE BITUMINOUS; J = CONCRETE; K = BRICK; L = BLOCK

STATE HIGHWAY LOCATION REFERENCE

COUNTY: WICOMICO
DISTRICT: 1
DATE: 12/31/14

ROUTE NUMBER: MD 354 CONTINUED
INVENTORY DIRECTION: NORTH
ROUTE NAME: POWELLVILLE RD

STATE SYSTEM	FUNCTIONAL CLASS	MEDIAN TYPE	ACCESS CONTROL	NHS	MILEPOINT	MILEPOINT DESCRIPTION	MARKED LANES	SURFACE WIDTH/TYPE*	AADT
STATE SECONDARY	R RUR MAJ COLL	NONE (UNDIV)	NONE	NOT NHS	03.050	STRUC #2202000 ADKINS MILL POND	2	22J	1,291
					03.060		2	22I	
					03.060	END BRIDGE			
					03.073		2	22J	
					03.073	BEGIN BRIDGE			
					03.080	STRUC #2201900 ADKINS MILL POND			
					03.083		2	22I	
					03.083	END BRIDGE			
					03.160	CO304 PURNELL CROSSING RD			
					03.180		2	24I	
					03.180	SPEED LIMIT 40 MPH			
					03.230	DRAINAGE 36" CMP			
					03.241	SIGN: POWELLVILLE			
					03.410	SPEED LIMIT 50 MPH			
					03.520	CO310 BLACKSMITH RD			
					03.650	DRAINAGE STRUC #22010X0			
					03.660	CO320 BEN DAVIS RD			
					04.050	DRAINAGE 36" CP			
					04.240	CO307 MT PLEASANT RD			
					04.451	DRAINAGE STRUC #22009X0			
					04.530	CEMETERY			
					04.990				1,401
					04.990	CO322 FRIENDSHIP RD			
					05.410	CO319 PERDUE RD			
					05.810	CO318 ELTON DENNIS RD			
					06.690	DENNIS CEMETERY			
					06.750	SPEED LIMIT 30 MPH			
					07.030	DRAINAGE STRUC #22008X0			
	U				07.070	CO317 WOODYARD RD			
					07.070	IN CORP LMTS WILLARDS			
					07.100		2	22I	
					07.100	SPUR FR US 50			
					07.110	SPUR TO US 50			
					07.150		2	24I	
					07.150	US 50 OCEAN GATEWAY			

*A,B = UNIMPROVED; C = GRADED & DRAINED; D,E = SOIL, GRAVEL, STONE; F,G = LOW TYPE BITUMINOUS
H,I = HIGH TYPE BITUMINOUS; J = CONCRETE; K = BRICK; L = BLOCK

STATE HIGHWAY LOCATION REFERENCE

COUNTY: WICOMICO
DISTRICT: 1
DATE: 12/31/14

ROUTE NUMBER: MD 354 CONTINUED

INVENTORY DIRECTION: NORTH

ROUTE NAME: POWELLVILLE RD

STATE SYSTEM	FUNCTIONAL CLASS	MEDIAN TYPE	ACCESS CONTROL	NHS	MILEPOINT	MILEPOINT DESCRIPTION	MARKED LANES	SURFACE WIDTH/TYPE*	AADT
STATE SECONDARY	U RUR MAJ COLL	NONE (UNDIV)	NONE	NOT NHS	07.150	STOP SIGN	2	24I	1,401
					07.190	SPUR TO US 50			
					07.200	SPUR FR US 50			
					07.240 MU 5	PINE ST			
					07.340 MD346	OLD OCEAN CITY RD			
					07.340 MU 21	MAIN ST (AHEAD)			
					07.340	STOP SIGN			

ROUTE NUMBER: MD 374

INVENTORY DIRECTION: EAST

ROUTE NAME: BURBAGE CROSSING RD

STATE SYSTEM	FUNCTIONAL CLASS	MEDIAN TYPE	ACCESS CONTROL	NHS	MILEPOINT	MILEPOINT DESCRIPTION	MARKED LANES	SURFACE WIDTH/TYPE*	AADT
STATE SECONDARY	R RUR MAJ COLL	NONE (UNDIV)	NONE	NOT NHS	00.000		2	36I	1,045
					00.000 MD354	POWELLVILLE RD			
					00.000	STOP SIGN			
					00.030	SPUR TO & FR MD 354			
					00.070		2	26I	
					00.108	SPEED LIMIT 50 MPH			
					00.300		2	24I	
					00.480 CO303	ELMER DAVIS LOOP RD			
					00.650	DRAINAGE 2-36" CP			
					00.810 CO303	ELMER DAVIS LOOP RD			
					00.960 CO302	BOB KELLY RD			
					01.270		2	24J	
					01.270	BEGIN BRIDGE			
					01.280	STRUC #23017 POCOMOKE RIVER			
					01.280	WORCESTER CO/L			

ROUTE NUMBER: MD 513

INVENTORY DIRECTION: SOUTH

ROUTE NAME: E CEDAR LA

STATE SYSTEM	FUNCTIONAL CLASS	MEDIAN TYPE	ACCESS CONTROL	NHS	MILEPOINT	MILEPOINT DESCRIPTION	MARKED LANES	SURFACE WIDTH/TYPE*	AADT
STATE SECONDARY	U URB MINOR ART	NONE (UNDIV)	NONE	NOT NHS	00.000		2	24I	8,082

*A,B = UNIMPROVED; C = GRADED & DRAINED; D,E = SOIL, GRAVEL, STONE; F,G = LOW TYPE BITUMINOUS
H,I = HIGH TYPE BITUMINOUS; J = CONCRETE; K = BRICK; L = BLOCK

STATE HIGHWAY LOCATION REFERENCE

COUNTY: WICOMICO
DISTRICT: 1
DATE: 12/31/14

ROUTE NUMBER: MD 513 CONTINUED
INVENTORY DIRECTION: SOUTH
ROUTE NAME: E CEDAR LA

STATE SYSTEM	FUNCTIONAL CLASS	MEDIAN TYPE	ACCESS CONTROL	NHS	MILEPOINT	MILEPOINT DESCRIPTION	MARKED LANES	SURFACE WIDTH/TYPE*	AADT
STATE SECONDARY	U URB MINOR ART	NONE (UNDIV)	NONE	NOT NHS	00.000 MU 55	CEDAR LA (BACK)	2	24I	8,082
					00.000 US 13BU	N FRUITLAND BLVD			
					00.000	TRAFFIC SIGNAL			
					00.030	SPUR FR US 13BU			
					00.030	R/R #CR 530 224 K			
					00.080		3	36I	
		PAINTED			00.136				
					00.136 MU215	PROSPERITY LA			
		NONE (UNDIV)			00.166				
		PAINTED			00.180		2	24I	
		NONE (UNDIV)			00.240				
					00.290 MU235	MORRIS ST			
					00.370 MU130	N DULANY			
					00.450 MU210	POPLAR ST			
		PAINTED			00.515				
		CURBED			00.570				
		ROUNDAABOUT			00.580				
					00.580	BEGIN ROUNDAABOUT			
					00.590 MU115	N DIVISION ST			
					00.590	ROUNDAABOUT			
		CURBED			00.600				
					00.600	END ROUNDAABOUT			
		PAINTED			00.610				
		NONE (UNDIV)			00.620				
					00.665	SPEED LIMIT 45 MPH			
					00.770 MU424	N BROWN ST			
					00.850	SIGN: WELCOME TO FRUITLAND			
					00.930	DRAINAGE 48" CMP			
NAME: ST LUKES RD	R				01.200 MU340	ST LUKES RD			
					01.200	OUT CORP LMTS FRUITLAND			
					01.290 CO915	MOONGLOW RD			
					01.290	NO NAME (PROP)			
		PAINTED			01.325				
					01.329	NO NAME (PROP)			
		NONE (UNDIV)			01.378				

*A,B = UNIMPROVED; C = GRADED & DRAINED; D,E = SOIL, GRAVEL, STONE; F,G = LOW TYPE BITUMINOUS
H,I = HIGH TYPE BITUMINOUS; J = CONCRETE; K = BRICK; L = BLOCK

STATE HIGHWAY LOCATION REFERENCE

COUNTY: WICOMICO
DISTRICT: 1
DATE: 12/31/14

ROUTE NUMBER: MD 513 CONTINUED
INVENTORY DIRECTION: SOUTH
ROUTE NAME: ST LUKES RD

STATE SYSTEM	FUNCTIONAL CLASS	MEDIAN TYPE	ACCESS CONTROL	NHS	MILEPOINT	MILEPOINT DESCRIPTION	MARKED LANES	SURFACE WIDTH/TYPE*	AADT
STATE SECONDARY	R URB MINOR ART	NONE (UNDIV)	NONE	NOT NHS	01.410 RP 13- 6	RAMP 6 FR US 13 EB TO MD 513 SB	2	24I	8,082
		PAINTED			01.460 RP 13- 4	RAMP 4 FR MD 513 NB TO US 13 EB			
		NONE (UNDIV)			01.480				
					01.520				
					01.520 RP 13- 3	RAMP 3 FR RAMP 6 (FR US 13) TO MD 513 NB			
					01.520 RP 13- 5	RAMP 5 FR MD 513 SB TO RAMP 4 (TO US 13)			
					01.540		2	24J	
					01.540	BEGIN BRIDGE			
	URB COLL				01.570				
					01.570 US 13	SALISBURY BYPASS			
					01.570	STRUC #220041			
					01.600		2	24I	
					01.600	END BRIDGE			
		PAINTED			01.630				
					01.630 RP 13- 7	RAMP 7 FR RAMP 2 (FR US 13) TO MD 513 WB			
					01.630 RP 13- 1	RAMP 1 FR MD 513 NB TO RAMP 8 (TO US 13)			
		NONE (UNDIV)			01.660				
					01.690 RP 13- 8	RAMP 8 FR MD 513 SB TO US 13 WB			
					01.690 RP 13- 2	RAMP 2 FR US 13 WB TO MD 513 NB			
					01.765	SIGN: END STATE MAINTENANCE			
					01.770 CO220	JACKSON RD			
					01.770 CO208	ST LUKES RD (AHEAD)			

ROUTE NUMBER: MD 670
INVENTORY DIRECTION: EAST
ROUTE NAME: E LILLIAN ST

STATE SYSTEM	FUNCTIONAL CLASS	MEDIAN TYPE	ACCESS CONTROL	NHS	MILEPOINT	MILEPOINT DESCRIPTION	MARKED LANES	SURFACE WIDTH/TYPE*	AADT
STATE SECONDARY	U URB COLL	NONE (UNDIV)	NONE	NOT NHS	00.000		2	28I	3,320
					00.000 MU 10	W LILLIAN ST (BACK)			
					00.000 MD347	N MAIN ST			
					00.000	STOP SIGN			
					00.050	SPEED LIMIT 30 MPH			

*A,B = UNIMPROVED; C = GRADED & DRAINED; D,E = SOIL, GRAVEL, STONE; F,G = LOW TYPE BITUMINOUS
H,I = HIGH TYPE BITUMINOUS; J = CONCRETE; K = BRICK; L = BLOCK

STATE HIGHWAY LOCATION REFERENCE

COUNTY: WICOMICO
DISTRICT: 1
DATE: 12/31/14

ROUTE NUMBER: MD 670 CONTINUED

INVENTORY DIRECTION: EAST

ROUTE NAME: E LILLIAN ST

STATE SYSTEM	FUNCTIONAL CLASS	MEDIAN TYPE	ACCESS CONTROL	NHS	MILEPOINT	MILEPOINT DESCRIPTION	MARKED LANES	SURFACE WIDTH/TYPE*	AADT
STATE SECONDARY	U URB COLL	NONE (UNDIV)	NONE	NOT NHS	00.130 MU 3	SMITH ST	2	28I	3,320
	R				00.220 MU 5	GORDY ST			
					00.380		2	30I	
					00.380	OUT CORP LMTS HEBRON			
NAME: LILLIAN ST					00.440 CO134	LILLIAN ST			
	U				00.450	IN CORP LMTS HEBRON			
					00.490		2	24I	
					00.490 MU 24	TRINA ST			
					00.540 CO 66	CHESTNUT TREE RD			
					00.570 CO812	CEDAR CT			
					00.580	SPEED LIMIT 40 MPH			
	R				00.590	OUT CORP LMTS HEBRON			
					00.640 CO813	FARM HOUSE DR			
					00.643	SIGN: WELCOME TO HEBRON			
					00.810	SPEED LIMIT 50 MPH			
					01.440		1	14I	
					01.440	MD 670 (WB/L)			
					01.460		1	12I	
					01.480 US 50	OCEAN GATEWAY			
					01.480 CO537	MEMORY GARDENS LA (AHEAD)			

ROUTE NUMBER: MD 675B

INVENTORY DIRECTION: WEST

ROUTE NAME: BI STATE BLVD

STATE SYSTEM	FUNCTIONAL CLASS	MEDIAN TYPE	ACCESS CONTROL	NHS	MILEPOINT	MILEPOINT DESCRIPTION	MARKED LANES	SURFACE WIDTH/TYPE*	AADT
STATE SECONDARY	U URB MINOR ART	NONE (UNDIV)	NONE	NOT NHS	00.000		2	24I	6,085
					00.000 OP958	WINNER BLVD (BACK)			
					00.000 US 13	OCEAN HWY			
					00.000	TRAFFIC SIGNAL			
					00.010	SPUR TO US 13			
					00.010	SPUR FR US 13			
	R				00.070	SPUR FR CO 1204			
					00.070	OUT CORP LMTS DELMAR			
					00.070	SPUR TO BI STATE BLVD			

*A,B = UNIMPROVED; C = GRADED & DRAINED; D,E = SOIL, GRAVEL, STONE; F,G = LOW TYPE BITUMINOUS
H,I = HIGH TYPE BITUMINOUS; J = CONCRETE; K = BRICK; L = BLOCK

STATE HIGHWAY ADMINISTRATION OF MARYLAND
HIGHWAY INFORMATION SERVICES DIVISION
DATA SUPPORT GROUP

STATE HIGHWAY LOCATION REFERENCE

COUNTY: WICOMICO
DISTRICT: 1
DATE: 12/31/14

ROUTE NUMBER: MD 675B CONTINUED

INVENTORY DIRECTION: WEST

ROUTE NAME: BI STATE BLVD

STATE SYSTEM	FUNCTIONAL CLASS	MEDIAN TYPE	ACCESS CONTROL	NHS	MILEPOINT	MILEPOINT DESCRIPTION	MARKED LANES	SURFACE WIDTH/TYPE*	AADT
STATE SECONDARY	R URB MINOR ART	NONE (UNDIV)	NONE	NOT NHS	00.080 CO1204	NO NAME	2	24I	6,085
					00.080 MU 15	CONNELLY MILL RD			
					00.080	STOP SIGN			
					00.090	SPUR FR BI STATE BLVD			
					00.110	SPEED LIMIT 50 MPH			
					00.200 OP133	GREEN MEADOWS LA			
					00.240 CO398	STAGE RD			
					00.430 OP135	ARCHID DR			
					00.780 CO522	SHELL RD			
					00.818	GROW IN GRACE WORSHIP CTR.			
					00.980 OP883	HARRIS LA			
					01.008 MU 67	EXECUTIVE CLUB DR			
					01.050 OP941	NIBLETT CT			
					01.340 CO506	FOSKEY LA			
					01.440	DRAINAGE STRUC #22082X0			
					01.580	SPEED LIMIT 35 MPH			
					01.580	ATHLETIC FIELD			
					01.608	SIGN: WELCOME TO DELMAR			
					01.640	FIRST BAPTIST CHURCH			
					01.710 MU190	E WALNUT ST			
					01.750	IN CORP LMTS DELMAR			
					01.790 MU110	E PINE ST			
					01.850	SPEED LIMIT 25 MPH			
					01.870 MU 11	E CHESTNUT ST			
					01.880	HOLY REDEEMER CATHOLIC CHURCH			
					01.950		2	40I	
					01.950 MU 50	E ELIZABETH ST			
					01.970 MU9040	FOURTH ST			
					02.020 MU 30	E EAST ST			
					02.040		2	30I	
					02.090 MD 54	E STATE ST			
					02.090	DELAWARE ST/L			
					02.090	TRAFFIC SIGNAL			

U

*A,B = UNIMPROVED; C = GRADED & DRAINED; D,E = SOIL, GRAVEL, STONE; F,G = LOW TYPE BITUMINOUS
H,I = HIGH TYPE BITUMINOUS; J = CONCRETE; K = BRICK; L = BLOCK

STATE HIGHWAY LOCATION REFERENCE

COUNTY: WICOMICO
DISTRICT: 1
DATE: 12/31/14

ROUTE NUMBER: MD 731A
INVENTORY DIRECTION: EAST
ROUTE NAME: MARSH RD

STATE SYSTEM	FUNCTIONAL CLASS	MEDIAN TYPE	ACCESS CONTROL	NHS	MILEPOINT	MILEPOINT DESCRIPTION	MARKED LANES	SURFACE WIDTH/TYPE*	AADT
STATE SECONDARY	R RUR LOCAL	NONE (UNDIV)	NONE	NOT NHS	00.000		2	24H	199
					00.000	SIGN: ROAD CLOSED			
					00.000	PVT RD (BACK)			
					00.010		2	24I	
					00.010	MD731C OLD BRADLEY RD			
					00.010	STOP SIGN			
		PAINTED			00.050		2	20I	
		POSITIVE BARRIER			00.060				
					00.070	BEGIN MSP TRUCK WEIGH STATION (EB/L)			
		NONE (UNDIV)			00.080		2	26I	
					00.090	MSP WEIGH STATION (EB/L)			
		POSITIVE BARRIER			00.100		2	20I	
		PAINTED			00.120				
		NONE (UNDIV)			00.130		2	24I	
					00.130	END MSP TRUCK WEIGH STATION (EB/L)			
					00.179		1	24I	
					00.190		1	20I	
					00.230		1	16I	
					00.267		1	12I	
					00.327		1	10I	
					00.375	US 50 OCEAN GATEWAY			

ROUTE NUMBER: MD 731C
INVENTORY DIRECTION: NORTH
ROUTE NAME: OLD BRADLEY RD

STATE SYSTEM	FUNCTIONAL CLASS	MEDIAN TYPE	ACCESS CONTROL	NHS	MILEPOINT	MILEPOINT DESCRIPTION	MARKED LANES	SURFACE WIDTH/TYPE*	AADT
STATE SECONDARY	R RUR LOCAL	NONE (UNDIV)	NONE	NOT NHS	00.000		2	24I	99
					00.000	MD731A MARSH RD			
					00.130	US 50 OCEAN GATEWAY			
					00.130	CO 32 OLD BRADLEY RD (AHEAD)			
					00.130	STOP SIGN			

*A,B = UNIMPROVED; C = GRADED & DRAINED; D,E = SOIL, GRAVEL, STONE; F,G = LOW TYPE BITUMINOUS
H,I = HIGH TYPE BITUMINOUS; J = CONCRETE; K = BRICK; L = BLOCK

STATE HIGHWAY LOCATION REFERENCE

COUNTY: WICOMICO
DISTRICT: 1
DATE: 12/31/14

ROUTE NUMBER: MD 813F
INVENTORY DIRECTION: SOUTH
ROUTE NAME: TWIFORD RD

STATE SYSTEM	FUNCTIONAL CLASS	MEDIAN TYPE	ACCESS CONTROL	NHS	MILEPOINT	MILEPOINT DESCRIPTION	MARKED LANES	SURFACE WIDTH/TYPE*	AADT
STATE SECONDARY	U RUR LOCAL	NONE (UNDIV)	NONE	NOT NHS	00.000		2	22I	1,001
					00.000 MU 9	STATE ST			
					00.000	STOP SIGN			
	R				00.050	OUT CORP LMTS SHARPTOWN			
					00.070 MD313	SHARPTOWN RD			
					00.070	STOP SIGN			
					00.090	SPUR TO MD 313			
					00.120 OP 9	TWIFORD RD (AHEAD)			

ROUTE NUMBER: MD 815
INVENTORY DIRECTION: WEST
ROUTE NAME: OLD QUANTICO RD

STATE SYSTEM	FUNCTIONAL CLASS	MEDIAN TYPE	ACCESS CONTROL	NHS	MILEPOINT	MILEPOINT DESCRIPTION	MARKED LANES	SURFACE WIDTH/TYPE*	AADT
STATE SECONDARY	R URB LOCAL	NONE (UNDIV)	NONE	NOT NHS	00.000		1	14I	2,399
					00.000 MD349	NANTICOKE RD			
					00.010		1	22I	
					00.030		2	22I	
					00.120 CO106	PARSONS RD			
					00.170 CO703	KENNY DR			
					00.220	SPEED LIMIT 30 MPH			
					00.250 CO142	WILLING DR			
					00.350 CO176	BRICK KILN RD			
					00.480 OP922	FORD CIR			
					00.520 OP923	MIMOSA LA			
					00.690		2	24I	
					00.690	SPUR TO MD 349			
					00.720 MD349	NANTICOKE RD			
					00.720	STOP SIGN			

ROUTE NUMBER: MD 991
INVENTORY DIRECTION: EAST
ROUTE NAME: W MAIN ST

STATE SYSTEM	FUNCTIONAL CLASS	MEDIAN TYPE	ACCESS CONTROL	NHS	MILEPOINT	MILEPOINT DESCRIPTION	MARKED LANES	SURFACE WIDTH/TYPE*	AADT
--------------	------------------	-------------	----------------	-----	-----------	-----------------------	--------------	---------------------	------

*A,B = UNIMPROVED; C = GRADED & DRAINED; D,E = SOIL, GRAVEL, STONE; F,G = LOW TYPE BITUMINOUS
H,I = HIGH TYPE BITUMINOUS; J = CONCRETE; K = BRICK; L = BLOCK

STATE HIGHWAY LOCATION REFERENCE

COUNTY: WICOMICO
DISTRICT: 1
DATE: 12/31/14

ROUTE NUMBER: MD 991 CONTINUED

INVENTORY DIRECTION: EAST

ROUTE NAME: W MAIN ST

STATE SYSTEM	FUNCTIONAL CLASS	MEDIAN TYPE	ACCESS CONTROL	NHS	MILEPOINT	MILEPOINT DESCRIPTION	MARKED LANES	SURFACE WIDTH/TYPE*	AADT
STATE SECONDARY	U URB MINOR ART	NONE (UNDIV)	NONE	NOT NHS	00.700		2	26J	10,541
					00.700 MU1640	W MAIN ST (BACK)			
					00.700	BEGIN BRIDGE			
					00.710	STRUC #22009 WICOMICO RIVER			
					00.720 MU1640	W MAIN ST (AHEAD)			
					00.720	END BRIDGE			

ROUTE NUMBER: MD 992A

INVENTORY DIRECTION: EAST

ROUTE NAME: JOHN DEERE DR

STATE SYSTEM	FUNCTIONAL CLASS	MEDIAN TYPE	ACCESS CONTROL	NHS	MILEPOINT	MILEPOINT DESCRIPTION	MARKED LANES	SURFACE WIDTH/TYPE*	AADT
STATE SECONDARY	R URB LOCAL	NONE (UNDIV)	NONE	NOT NHS	00.000		2	22I	1,421
					00.000 CO356	HOBBS RD			
					00.000	STOP SIGN			
	U				00.070	IN CORP LMTS SALISBURY			
					00.411	MID ATLANTIC LA			
					00.490	PARK SEVENTH DAY ADVENTIST CHURCH			
					00.546	DEER POINTE DR			
					00.569	DEER POINTE DR			
					00.740	ROAD END			

ROUTE NUMBER: MD 992B

INVENTORY DIRECTION: NORTH

ROUTE NAME: EASTSIDE RD

STATE SYSTEM	FUNCTIONAL CLASS	MEDIAN TYPE	ACCESS CONTROL	NHS	MILEPOINT	MILEPOINT DESCRIPTION	MARKED LANES	SURFACE WIDTH/TYPE*	AADT
STATE SECONDARY	R RUR LOCAL	NONE (UNDIV)	NONE	NOT NHS	00.000		2	32I	0
					00.000	NO NAME (PVT) (BACK)			
					00.000	ROAD END - CABLE BARRICADE			
					00.010 CO797	EASTSIDE DUMP RD			
					00.040		2	24I	
					00.040	SPUR TO US 50			
					00.040	SPUR FR US 50			
					00.080 US 50	OCEAN GATEWAY			

*A,B = UNIMPROVED; C = GRADED & DRAINED; D,E = SOIL, GRAVEL, STONE; F,G = LOW TYPE BITUMINOUS
H,I = HIGH TYPE BITUMINOUS; J = CONCRETE; K = BRICK; L = BLOCK

STATE HIGHWAY LOCATION REFERENCE

COUNTY: WICOMICO
DISTRICT: 1
DATE: 12/31/14

ROUTE NUMBER: MD 992B CONTINUED

INVENTORY DIRECTION: NORTH
ROUTE NAME: EASTSIDE RD

STATE SYSTEM	FUNCTIONAL CLASS	MEDIAN TYPE	ACCESS CONTROL	NHS	MILEPOINT	MILEPOINT DESCRIPTION	MARKED LANES	SURFACE WIDTH/TYPE*	AADT
STATE SECONDARY	R RUR LOCAL	NONE (UNDIV)	NONE	NOT NHS	00.080 CO852	PARSONSBURG RD (AHEAD)	2	24I	0
					00.080	STOP SIGN			

ROUTE NUMBER: MD 992C

INVENTORY DIRECTION: EAST
ROUTE NAME: HARKINS LA

STATE SYSTEM	FUNCTIONAL CLASS	MEDIAN TYPE	ACCESS CONTROL	NHS	MILEPOINT	MILEPOINT DESCRIPTION	MARKED LANES	SURFACE WIDTH/TYPE*	AADT
STATE SECONDARY	R RUR LOCAL	NONE (UNDIV)	NONE	NOT NHS	00.000		2	16I	0
					00.000 CO733	SIXTY FOOT RD			
					00.070	ROAD END - FENCE			

ROUTE NUMBER: MD 992D

INVENTORY DIRECTION: EAST
ROUTE NAME: NO NAME

STATE SYSTEM	FUNCTIONAL CLASS	MEDIAN TYPE	ACCESS CONTROL	NHS	MILEPOINT	MILEPOINT DESCRIPTION	MARKED LANES	SURFACE WIDTH/TYPE*	AADT
STATE SECONDARY	U RUR LOCAL	NONE (UNDIV)	NONE	NOT NHS	00.000		2	18I	0
					00.000 MU 2	FRIENDSHIP RD			
					00.000	STOP SIGN			
					00.170	DRAINAGE 48" CMP			
					00.210	ROAD END			

ROUTE NUMBER: MD 992E

INVENTORY DIRECTION: EAST
ROUTE NAME: TANKARD RD

STATE SYSTEM	FUNCTIONAL CLASS	MEDIAN TYPE	ACCESS CONTROL	NHS	MILEPOINT	MILEPOINT DESCRIPTION	MARKED LANES	SURFACE WIDTH/TYPE*	AADT
STATE SECONDARY	R RUR LOCAL	NONE (UNDIV)	NONE	NOT NHS	00.000		2	18I	0
					00.000 CO321	WHITE RICHARDSON RD			
					00.120	DRAINAGE 36" CP			
					00.190	DRAINAGE 36" CP SQUASHED			
					00.250	DRAINAGE 36" CP			
					00.370	ROAD END			

*A,B = UNIMPROVED; C = GRADED & DRAINED; D,E = SOIL, GRAVEL, STONE; F,G = LOW TYPE BITUMINOUS
H,I = HIGH TYPE BITUMINOUS; J = CONCRETE; K = BRICK; L = BLOCK

STATE HIGHWAY LOCATION REFERENCE

COUNTY: WICOMICO
DISTRICT: 1
DATE: 12/31/14

ROUTE NUMBER: US 13
INVENTORY DIRECTION: NORTH
ROUTE NAME: S FRUITLAND BLVD

STATE SYSTEM	FUNCTIONAL CLASS	MEDIAN TYPE	ACCESS CONTROL	NHS	MILEPOINT	MILEPOINT DESCRIPTION	MARKED LANES	SURFACE WIDTH/TYPE*	AADT
STATE PRIMARY	R URB OPA	POSITIVE BARRIER	PARTIAL	NHS	00.000		4	48I	26,537
					00.000	SOMERSET CO/L			
					00.000	STRUC #1900100 PASSERDYKE CREEK			
					00.010	SIGN: WELCOME TO WICOMICO COUNTY			
		UNPROTECTED			00.025				
					00.220	CO928 OLD EDEN RD			
					00.220	CO779 STOCKYARD RD			
					00.220	DIRECTIONAL CROSSOVER			
					00.410	MILE MARKER 27.0			
					00.450	SPEED LIMIT 55 MPH			
		POSITIVE BARRIER			00.540				
	URB FRWY EXPWY		FULL		00.550				17,102
NAME: SALISBURY BYPASS					00.550	US 13BU S FRUITLAND BLVD			
		UNPROTECTED			00.590				
		POSITIVE BARRIER			00.740				
					00.820	US 13BU S FRUITLAND BLVD (SB/L)			
					00.980		4	48J	
					00.980	BEGIN BRIDGE			
					01.020	US 13BU S FRUITLAND BLVD			
					01.020	STRUC #2204301			
					01.030	R/R BALTO & EASTERN			
					01.050		4	48I	
					01.050	END BRIDGE			
		UNPROTECTED			01.127				
					01.380	SPEED LIMIT 65 MPH			
					01.417	MILE MARKER 28.0			
					01.920	CROSSOVER - XO29			
		POSITIVE BARRIER			02.135				
					02.200		4	48J	
					02.200	BEGIN BRIDGE			
					02.210	CO172 MEADOW BRIDGE RD			
					02.210	STRUC #2204201			
					02.220		4	48I	
					02.220	END BRIDGE			

*A,B = UNIMPROVED; C = GRADED & DRAINED; D,E = SOIL, GRAVEL, STONE; F,G = LOW TYPE BITUMINOUS
H,I = HIGH TYPE BITUMINOUS; J = CONCRETE; K = BRICK; L = BLOCK

STATE HIGHWAY LOCATION REFERENCE

COUNTY: WICOMICO
DISTRICT: 1
DATE: 12/31/14

ROUTE NUMBER: US 13 CONTINUED
INVENTORY DIRECTION: NORTH
ROUTE NAME: SALISBURY BYPASS

STATE SYSTEM	FUNCTIONAL CLASS	MEDIAN TYPE	ACCESS CONTROL	NHS	MILEPOINT	MILEPOINT DESCRIPTION	MARKED LANES	SURFACE WIDTH/TYPE*	AADT
STATE PRIMARY	R URB FRWY EXPWY	UNPROTECTED	FULL	NHS	02.264		4	48I	17,102
					02.420	MILE MARKER 29.0			
					02.440	RP 13- 6 RAMP 6 FR US 13 EB TO MD 513 SB			
					02.440	RP 13- 8 RAMP 8 FR MD 513 SB TO US 13 WB			
		POSITIVE BARRIER			02.686				
					02.730				24,212
					02.730	MD513 ST LUKES RD			
		UNPROTECTED			02.730	STRUC #22041			
					02.760				
					03.010	RP 13- 2 RAMP 2 FR US 13 WB TO MD 513 NB			
					03.060	RP 13- 4 RAMP 4 FR MD 513 NB TO US 13 EB			
					03.320	DRAINAGE STRUC #22058X0			
					03.440	MILE MARKER 30.0			
					03.440	SPEED LIMIT 65 MPH			
					03.690	DRAINAGE STRUC #22059X0			
					03.980	CROSSOVER - XO28			
		POSITIVE BARRIER			04.080				
					04.140	CO212 COULBOURN MILL RD			
					04.140	STRUC #22037			
		UNPROTECTED			04.175				
					04.340	DRAINAGE STRUC #22057X0			
					04.485	MILE MARKER 31.0			
		POSITIVE BARRIER			05.130	RP 13- 8 RAMP 8 FR MD 12 SB TO US 13 WB			
					05.300				
					05.300	RP 13- 5 RAMP 5 FR MD 12 SB TO US 13 EB			
					05.330		4	48J	
					05.330	BEGIN BRIDGE			
					05.350				25,372
					05.350	STRUC #2204001			
					05.350	MD 12 SNOW HILL RD			
					05.370		4	48I	
					05.370	END BRIDGE			
		UNPROTECTED			05.380				
					05.380	RP 13- 3 RAMP 3 FR US 13 EB TO MD 12 NB			
					05.438	MILE MARKER 32.0			

*A,B = UNIMPROVED; C = GRADED & DRAINED; D,E = SOIL, GRAVEL, STONE; F,G = LOW TYPE BITUMINOUS
H,I = HIGH TYPE BITUMINOUS; J = CONCRETE; K = BRICK; L = BLOCK

STATE HIGHWAY LOCATION REFERENCE

COUNTY: WICOMICO
DISTRICT: 1
DATE: 12/31/14

ROUTE NUMBER: US 13 CONTINUED
INVENTORY DIRECTION: NORTH
ROUTE NAME: SALISBURY BYPASS

STATE SYSTEM	FUNCTIONAL CLASS	MEDIAN TYPE	ACCESS CONTROL	NHS	MILEPOINT	MILEPOINT DESCRIPTION	MARKED LANES	SURFACE WIDTH/TYPE*	AADT
STATE PRIMARY	R URB FRWY EXPWY	UNPROTECTED	FULL	NHS	05.580 RP 13- 2	RAMP 2 FR US 13 WB TO MD 12 NB	4	48I	25,372
					05.700 RP 13- 4	RAMP 4 FR MD 12 NB TO US 13 EB			
					06.218	DRAINAGE STRUC #22060X0			
					06.450	MILE MARKER 33.0			
		POSITIVE BARRIER			06.545				
					06.610	STRUC #22035			
					06.610 CO243	JOHNSON RD			
		UNPROTECTED			06.645				
					06.740	DRAINAGE STRUC #22061X0			
		POSITIVE BARRIER			06.800				
		UNPROTECTED			06.906				
					06.980	CROSSOVER - XO7			
					07.000	DRAINAGE 60" CP D-9'			
		POSITIVE BARRIER			07.400				
					07.440		4	48J	
					07.440	BEGIN BRIDGE			
					07.450	STRUC #2203601 PARKER POND			
					07.460		4	48I	
					07.460	END BRIDGE			
					07.480	MILE MARKER 34.0			
		UNPROTECTED			07.493				
		POSITIVE BARRIER			07.800				
					07.860		4	48J	
					07.860	BEGIN BRIDGE			
					07.870 MD350	MT HERMON RD			
					07.870	STRUC #2202401			
					07.880		4	48I	
					07.880	END BRIDGE			
		UNPROTECTED			07.920				
	U				08.270	IN CORP LMTS SALISBURY			
					08.300 RP 13- 6	RAMP 6 FR US 50BU EB TO US 13 SB			
		POSITIVE BARRIER			08.310				
					08.370 RP 13- 4	RAMP 4 FR US 13 NB TO US 50 EB			
		UNPROTECTED			08.410				
					08.480	MILE MARKER 35.0			

*A,B = UNIMPROVED; C = GRADED & DRAINED; D,E = SOIL, GRAVEL, STONE; F,G = LOW TYPE BITUMINOUS
H,I = HIGH TYPE BITUMINOUS; J = CONCRETE; K = BRICK; L = BLOCK

STATE HIGHWAY LOCATION REFERENCE

COUNTY: WICOMICO
DISTRICT: 1
DATE: 12/31/14

ROUTE NUMBER: US 13 CONTINUED
INVENTORY DIRECTION: NORTH
ROUTE NAME: SALISBURY BYPASS

STATE SYSTEM	FUNCTIONAL CLASS	MEDIAN TYPE	ACCESS CONTROL	NHS	MILEPOINT	MILEPOINT DESCRIPTION	MARKED LANES	SURFACE WIDTH/TYPE*	AADT
STATE PRIMARY	U URB FRWY EXPWY	POSITIVE BARRIER	FULL	NHS	08.490		4	48I	25,372
		UNPROTECTED			08.615				
		POSITIVE BARRIER			08.650				
					08.680	WEATHER STATION			
					08.680	RP 13- 5 RAMP 5 FR US 13 SB TO US 50BU EB			
					08.710		4	48J	
					08.710	BEGIN BRIDGE			
					08.740				37,782
					08.740	STRUC #2203301			
					08.740	US 50BU E SALISBURY PKWY			
					08.740	EXIT #35			
					08.740	US 50 OCEAN GATEWAY			
					08.780		4	48I	
					08.780	END BRIDGE			
					08.790	RP 13- 1 RAMP 1 FR US 13/US 50 NB TO US 50 WB			
		UNPROTECTED			08.810				
		POSITIVE BARRIER			08.830				
	R				08.900	OUT CORP LMTS SALISBURY			
					08.960	RP 13- 8 RAMP 8 FR US 13/50 SB TO US 50BU WB			
					09.070	RP 13- 2 RAMP 2 FR US 50 WB TO US 13/US 50 NB			
					09.100	BEGIN BRIDGE			
					09.110	MD346 OLD OCEAN CITY RD			
					09.110	STRUC #2203201			
					09.130	END BRIDGE			
		UNPROTECTED			09.165				
		POSITIVE BARRIER			09.430				
					09.470	MILE MARKER 36.0			
					09.490		4	48J	
					09.490	BEGIN BRIDGE			
					09.500	R/R #CR 530 466 F			
					09.500	STRUC #2203101			
					09.520		4	48I	
					09.520	END BRIDGE			
		UNPROTECTED			09.560				
					09.805	MILE MARKER 114.0 (US 50)			

*A,B = UNIMPROVED; C = GRADED & DRAINED; D,E = SOIL, GRAVEL, STONE; F,G = LOW TYPE BITUMINOUS
H,I = HIGH TYPE BITUMINOUS; J = CONCRETE; K = BRICK; L = BLOCK

STATE HIGHWAY ADMINISTRATION OF MARYLAND
HIGHWAY INFORMATION SERVICES DIVISION
DATA SUPPORT GROUP

STATE HIGHWAY LOCATION REFERENCE

COUNTY: WICOMICO
DISTRICT: 1
DATE: 12/31/14

ROUTE NUMBER: US 13 CONTINUED
INVENTORY DIRECTION: NORTH
ROUTE NAME: SALISBURY BYPASS

STATE SYSTEM	FUNCTIONAL CLASS	MEDIAN TYPE	ACCESS CONTROL	NHS	MILEPOINT	MILEPOINT DESCRIPTION	MARKED LANES	SURFACE WIDTH/TYPE*	AADT
STATE PRIMARY	R URB FRWY EXPWY	UNPROTECTED	FULL	NHS	09.960	CROSSOVER - XO1	4	48I	37,782
		POSITIVE BARRIER			10.280	DRAINAGE STRUC #22062X0			
					10.420				
		UNPROTECTED			10.491	MILE MARKER 37.0 (US 13)			
					10.596				
		POSITIVE BARRIER			10.817	MILE MARKER 113.0 (US 50)			
		UNPROTECTED			11.127				
		POSITIVE BARRIER			11.210				
		UNPROTECTED			11.320				
		POSITIVE BARRIER			11.366	CO406 ZION RD			
					11.366	STRUC #22034			
		UNPROTECTED			11.410				
					11.458	DRAINAGE STRUC #22063X0			
					11.481	CROSSOVER - XO27			
					11.490	RP 13- 2 RAMP 2 FR US 13/US 50 WB TO US 13 NB			
					11.490	RP 13- 5 RAMP 5 FR US 13 SB TO US 13/US 50 EB			
					11.510	MILE MARKER 38.0			
	U	POSITIVE BARRIER			11.746				
					11.784	RP 13- 3 RAMP 3 FR US 13/US 50 EB TO US 13 NB			
					11.800	BEGIN BRIDGE			
	URB OPA	CURBED	NONE		11.832		5	60I	37,106
NAME: N SALISBURY BLVD					11.832	STRUC #22053			
					11.832	EXIT #38			
					11.832	US 13BU N SALISBURY BLVD (BACK)			
					11.832	US 50 OCEAN GATEWAY (WB/L)			
					11.832	IN CORP LMTS SALISBURY			
					11.871				
					11.871	RP 13- 7 RAMP 7 FR RAMP 2 (FR US13 WB) TO US 13BU			
					11.871	TRAFFIC SIGNAL			
					11.871	DIRECTIONAL CROSSOVER			
					11.941	RP 13- 2 RAMP 2 FR US 13/US 50 WB TO US 13 NB			
					12.059		6	72I	
					12.099		7	84I	
					12.099	RP 13- 5 RAMP 5 FR US 13 SB TO US 13/US 50 EB			

*A,B = UNIMPROVED; C = GRADED & DRAINED; D,E = SOIL, GRAVEL, STONE; F,G = LOW TYPE BITUMINOUS
H,I = HIGH TYPE BITUMINOUS; J = CONCRETE; K = BRICK; L = BLOCK

STATE HIGHWAY LOCATION REFERENCE

COUNTY: WICOMICO

DISTRICT: 1

DATE: 12/31/14

ROUTE NUMBER: US 13 CONTINUED

INVENTORY DIRECTION: NORTH

ROUTE NAME: N SALISBURY BLVD

STATE SYSTEM	FUNCTIONAL CLASS	MEDIAN TYPE	ACCESS CONTROL	NHS	MILEPOINT	MILEPOINT DESCRIPTION	MARKED LANES	SURFACE WIDTH/TYPE*	AADT
STATE PRIMARY	U URB OPA	CURBED	NONE	NHS	12.130	SPUR TO CENTRE RD - SP134	7	84I	37,106
	R	POSITIVE BARRIER			12.150		6	72I	
					12.150 MU465	CENTRE RD			
					12.150	TRAFFIC SIGNAL			
					12.150	CROSSOVER			
					12.150	CENTRE RD			
					12.250 OP125	CLOVER ST			
					12.290 OP 69	DOVE ST			
					12.300 OP126	EDEN ST			
					12.370	DIRECTIONAL CROSSOVER			
					12.380 OP 10	W RUARK DR			
					12.380 OP908	E RUARK DR			
					12.380	DIRECTIONAL CROSSOVER			
					12.398	SPEED LIMIT 45 MPH			
	U	UNPROTECTED			12.540				
					12.550 MU3070	N ZION RD			
					12.560	MILE MARKER 39.0			
					12.590	SPUR TO N ZION RD - SP167			
					12.650 CO416	NAYLOR MILL RD			
					12.650 MU1897	E NAYLOR MILL RD			
					12.650	TRAFFIC SIGNAL			
					12.650	CROSSOVER			
					12.700	SPEED LIMIT 50 MPH			
	R				12.770	OUT CORP LMTS SALISBURY			
		CURBED			12.790				
		POSITIVE BARRIER			12.790	DIRECTIONAL CROSSOVER			
					12.824				
		UNPROTECTED			12.824	DIRECTIONAL CROSSOVER			
					12.915				
					12.960		5	72I	
					13.010 MU1135	HAMPSHIRE RD			
					13.080		6	72I	
					13.080 MU1947	NORTH POINTE DR			
					13.080	TRAFFIC SIGNAL			
		POSITIVE BARRIER			13.110				

*A,B = UNIMPROVED; C = GRADED & DRAINED; D,E = SOIL, GRAVEL, STONE; F,G = LOW TYPE BITUMINOUS
H,I = HIGH TYPE BITUMINOUS; J = CONCRETE; K = BRICK; L = BLOCK

STATE HIGHWAY LOCATION REFERENCE

COUNTY: WICOMICO
DISTRICT: 1
DATE: 12/31/14

ROUTE NUMBER: US 13 CONTINUED

INVENTORY DIRECTION: NORTH

ROUTE NAME: N SALISBURY BLVD

STATE SYSTEM	FUNCTIONAL CLASS	MEDIAN TYPE	ACCESS CONTROL	NHS	MILEPOINT	MILEPOINT DESCRIPTION	MARKED LANES	SURFACE WIDTH/TYPE*	AADT
STATE PRIMARY	R URB OPA	UNPROTECTED	NONE	NHS	13.180		6	72I	37,106
					13.230 MU3095	OLIPHANT DR			
					13.230	DIRECTIONAL CROSSOVER			
					13.410	MD STATE POLICE BARRACKS "E"			
					13.430 CO330	DAGSBORO RD			
					13.430 MU735	W DAGSBORO RD			
					13.430	CROSSOVER			
					13.430	TRAFFIC SIGNAL			
					13.500 CO553	LEONARDS MILL POND RD			
					13.530	MILE MARKER 40.0			
		POSITIVE BARRIER			13.540				
					13.590	SIGN: WELCOME TO DELMAR			
					13.600		6	72J	
					13.600	BEGIN BRIDGE			
NAME: OCEAN HWY					13.610	STRUC #2200201 LEONARD POND RUN			
					13.620		6	72I	
					13.620	END BRIDGE			
					13.640	ATR STATION #0009 (CABINET NB/L)			
					13.660		5	60I	
		UNPROTECTED			13.660 CO612	MALLARD DR			
					13.670				
					13.700		4	48I	
					13.700 CO1186	TOURIST CENTER			
					13.700	CROSSOVER			
					13.790	MD STATE POLICE WEIGH STATION (SB/L)			
					13.790	MD STATE POLICE WEIGH STATION (NB/L)			
	U				13.910	IN CORP LMTS DELMAR			
					14.000	SPUR FR MD 675B - SP151			
					14.010				30,832
					14.010 MD675B	BI STATE BLVD			
					14.010 OP958	WINNER BLVD			
					14.010	TRAFFIC SIGNAL			
					14.010	CROSSOVER			
					14.020	SPUR TO MD 675B - SP56			

*A,B = UNIMPROVED; C = GRADED & DRAINED; D,E = SOIL, GRAVEL, STONE; F,G = LOW TYPE BITUMINOUS
H,I = HIGH TYPE BITUMINOUS; J = CONCRETE; K = BRICK; L = BLOCK

STATE HIGHWAY LOCATION REFERENCE

COUNTY: WICOMICO
DISTRICT: 1
DATE: 12/31/14

ROUTE NUMBER: US 13 CONTINUED
INVENTORY DIRECTION: NORTH
ROUTE NAME: OCEAN HWY

STATE SYSTEM	FUNCTIONAL CLASS	MEDIAN TYPE	ACCESS CONTROL	NHS	MILEPOINT	MILEPOINT DESCRIPTION	MARKED LANES	SURFACE WIDTH/TYPE*	AADT
STATE PRIMARY	U URB OPA	UNPROTECTED	NONE	NHS	14.020	SPUR FR WINNER BLVD	4	48I	30,832
					14.160	CROSSOVER - XO8			
					14.276	SPEED LIMIT 55 MPH			
					14.490 CO398	STAGE RD			
					14.560	MILE MARKER 41.0			
	R				14.720	OUT CORP LMTS DELMAR			
					14.770	DIRECTIONAL CROSSOVER			
					14.770 MU206	LIGHTHOUSE SQUARE DR			
	U				15.150	IN CORP LMTS DELMAR			
					15.160 MU 70	FOSKEY LA			
	R				15.170	OUT CORP LMTS DELMAR			
					15.485	SIGN: MARYLAND WELCOMES YOU			
					15.580 CO656	WALNUT ST			
					15.580	MILE MARKER 42.0			
					15.650 CO527	PINE ST			
					15.720 CO528	CHESTNUT ST			
					15.720	DIRECTIONAL CROSSOVER			
	U				15.850	IN CORP LMTS DELMAR			
					15.850	SPUR TO MD 54 - SP27			
					15.850	SPUR FR MD 54 - SP48			
					15.890	TRAFFIC SIGNAL			
					15.890 MD 54	E LINE RD (DEL MAINT)			
					15.890	DELAWARE ST/L			

ROUTE NUMBER: US 13A
INVENTORY DIRECTION: NORTH
ROUTE NAME: CAMDEN AVE

STATE SYSTEM	FUNCTIONAL CLASS	MEDIAN TYPE	ACCESS CONTROL	NHS	MILEPOINT	MILEPOINT DESCRIPTION	MARKED LANES	SURFACE WIDTH/TYPE*	AADT
STATE SECONDARY	U URB MINOR ART	CURBED	NONE	NOT NHS	00.000		2	34I	1,471
					00.000 CO629	CROWN RD (BACK)			
					00.000 US 13BU	S FRUITLAND BLVD			
					00.000	STOP SIGN			
					00.000 US 13BU	S FRUITLAND BLVD (SB/L)			
					00.020	SPUR FR US 13BU - SP26			

*A,B = UNIMPROVED; C = GRADED & DRAINED; D,E = SOIL, GRAVEL, STONE; F,G = LOW TYPE BITUMINOUS
H,I = HIGH TYPE BITUMINOUS; J = CONCRETE; K = BRICK; L = BLOCK

STATE HIGHWAY LOCATION REFERENCE

COUNTY: WICOMICO
DISTRICT: 1
DATE: 12/31/14

ROUTE NUMBER: US 13A CONTINUED

INVENTORY DIRECTION: NORTH

ROUTE NAME: CAMDEN AVE

STATE SYSTEM	FUNCTIONAL CLASS	MEDIAN TYPE	ACCESS CONTROL	NHS	MILEPOINT	MILEPOINT DESCRIPTION	MARKED LANES	SURFACE WIDTH/TYPE*	AADT
STATE SECONDARY	U URB MINOR ART	CURBED	NONE	NOT NHS	00.020	SPUR TO US 13BU - SP132	2	34I	1,471
					00.030 CO728	DISHAROON RD			
					00.030 MU 38	S CAMDEN AVE			

ROUTE NUMBER: US 13BU

INVENTORY DIRECTION: NORTH

ROUTE NAME: S FRUITLAND BLVD

STATE SYSTEM	FUNCTIONAL CLASS	MEDIAN TYPE	ACCESS CONTROL	NHS	MILEPOINT	MILEPOINT DESCRIPTION	MARKED LANES	SURFACE WIDTH/TYPE*	AADT
STATE SECONDARY	R URB MINOR ART	POSITIVE BARRIER	PARTIAL	NOT NHS	00.000		2	28I	12,051
					00.000 US 13	SALISBURY BYPASS			
					00.070		2	36I	
					00.120		3	40I	
	URB OPA			NHS	00.430				
					00.430 US 13	SALISBURY BYPASS			
					00.430	STRUC #2204301			
					00.440 US 13	SALISBURY BYPASS (SB/L)			
					00.440	STRUC #2204302			
		UNPROTECTED			00.560				
					00.710		3	48I	
	U		NONE		00.830		4	48I	
					00.830	IN CORP LMTS FRUITLAND			
					00.860	SPUR FR US 13A - SP132			
					00.870 CO629	CROWN RD			
					00.870	CROSSOVER			
					00.870 US 13A	CAMDEN AVE			
					00.890	SPUR TO US 13A - SP26			
					01.200	CROSSOVER - XO30			
					01.260	SPEED LIMIT 45 MPH			
					01.520 MU110	S DIVISION ST			
					01.520	CROSSOVER			
					01.572	SIGN: WELCOME TO FRUITLAND			
					01.632 OP956	WARREN ST			
					01.660	SPUR TO WARREN ST - SP89			
					01.780 MU365	WASHINGTON ST			

*A,B = UNIMPROVED; C = GRADED & DRAINED; D,E = SOIL, GRAVEL, STONE; F,G = LOW TYPE BITUMINOUS
H,I = HIGH TYPE BITUMINOUS; J = CONCRETE; K = BRICK; L = BLOCK

STATE HIGHWAY LOCATION REFERENCE

COUNTY: WICOMICO
DISTRICT: 1
DATE: 12/31/14

ROUTE NUMBER: US 13BU CONTINUED

INVENTORY DIRECTION: NORTH

ROUTE NAME: S FRUITLAND BLVD

STATE SYSTEM	FUNCTIONAL CLASS	MEDIAN TYPE	ACCESS CONTROL	NHS	MILEPOINT	MILEPOINT DESCRIPTION	MARKED LANES	SURFACE WIDTH/TYPE*	AADT
STATE SECONDARY	U URB OPA	UNPROTECTED	NONE	NHS	01.780	CROSSOVER	4	48I	12,051
					01.860 MU 25	BROADWAY			
					01.860	CROSSOVER			
					01.910 MU131	S DULANY AVE			
					02.010 MU350	STATON ST			
					02.010	CROSSOVER			
					02.060	SPUR TO E MAIN ST - SP93			
					02.060	SPUR FR W MAIN ST - SP64			
					02.080				18,422
NAME: N FRUITLAND BLVD					02.080 MU190	W MAIN ST			
					02.080	TRAFFIC SIGNAL			
					02.080	CROSSOVER			
					02.080 MU195	E MAIN ST			
					02.100	SPUR FR E MAIN ST - SP44			
					02.110	SPUR TO W MAIN ST - SP69			
					02.210 MU160	HAYWARD AVE			
					02.210	CROSSOVER			
					02.440 MU100	CLYDE AVE			
					02.440	CROSSOVER			
					02.610	SPUR TO CEDAR LA - SP204			
					02.640				22,492
					02.640 MU 55	CEDAR LA			
					02.640 MD513	E CEDAR LA			
					02.640	CROSSOVER			
					02.640	TRAFFIC SIGNAL			
					02.650	SPUR FR MD 513			
					02.825	SPUR TO POLLITT DR			
					02.840	POLLITT DR (ENT TO WAL-MART)			
					02.840	CROSSOVER - XO31			
					02.840	TRAFFIC SIGNAL			
					02.850	SPUR FR POLLITT DR			
		POSITIVE BARRIER			02.940				
					02.983	SIGN: WELCOME TO SALISBURY			
R					02.990		4	48J	

*A,B = UNIMPROVED; C = GRADED & DRAINED; D,E = SOIL, GRAVEL, STONE; F,G = LOW TYPE BITUMINOUS
H,I = HIGH TYPE BITUMINOUS; J = CONCRETE; K = BRICK; L = BLOCK

STATE HIGHWAY LOCATION REFERENCE

COUNTY: WICOMICO
DISTRICT: 1
DATE: 12/31/14

ROUTE NUMBER: US 13BU CONTINUED
INVENTORY DIRECTION: NORTH
ROUTE NAME: N FRUITLAND BLVD

STATE SYSTEM	FUNCTIONAL CLASS	MEDIAN TYPE	ACCESS CONTROL	NHS	MILEPOINT	MILEPOINT DESCRIPTION	MARKED LANES	SURFACE WIDTH/TYPE*	AADT
STATE SECONDARY	R URB OPA	POSITIVE BARRIER	NONE	NHS	02.990	OUT CORP LMTS FRUITLAND	4	48J	22,492
					02.990	BEGIN BRIDGE			
NAME: S SALISBURY BLVD					03.020	STRUC #2200501 TONYTANK POND			
	U				03.030		4	48I	
					03.030	IN CORP LMTS SALISBURY			
					03.030	END BRIDGE			
					03.067	SIGN: BIKE ROUTE			
	R	UNPROTECTED			03.090				
					03.090	OUT CORP LMTS SALISBURY			
					03.260 CO222	KAY AVE			
					03.275	DIRECTIONAL CROSSOVER			
					03.280	SPUR FR CANAL PARK DR			
					03.290 MU385	CANAL PARK DR			
					03.290	DIRECTIONAL CROSSOVER			
					03.340	SPEED LIMIT 35 MPH			
					03.450 CO156	PINE BLUFF RD			
					03.450	TRAFFIC SIGNAL			
					03.450	CROSSOVER			
					03.490 MU1775	MILFORD ST			
					03.490	DIRECTIONAL CROSSOVER			
					03.640 CO183	DOGWOOD DR			
					03.640	CROSSOVER			
					03.640	TRAFFIC SIGNAL			
					03.790	CROSSOVER - XO6			
					03.860	STRUC #22028X0 - PEDESTRIAN TUNNEL			
					03.860	SALISBURY UNIVERSITY			
					03.870 MU122	BATEMAN ST			
					03.870	CROSSOVER			
					03.870	TRAFFIC SIGNAL			
					04.030	IN CORP LMTS SALISBURY			
		CURBED			04.040				
					04.040 SR 13	SALISBURY COLLEGE RD			
					04.040	CROSSOVER			
					04.068	SPEED LIMIT 35 MPH			

*A,B = UNIMPROVED; C = GRADED & DRAINED; D,E = SOIL, GRAVEL, STONE; F,G = LOW TYPE BITUMINOUS
H,I = HIGH TYPE BITUMINOUS; J = CONCRETE; K = BRICK; L = BLOCK

STATE HIGHWAY LOCATION REFERENCE

COUNTY: WICOMICO

DISTRICT: 1

DATE: 12/31/14

ROUTE NUMBER: US 13BU CONTINUED

INVENTORY DIRECTION: NORTH

ROUTE NAME: S SALISBURY BLVD

STATE SYSTEM	FUNCTIONAL CLASS	MEDIAN TYPE	ACCESS CONTROL	NHS	MILEPOINT	MILEPOINT DESCRIPTION	MARKED LANES	SURFACE WIDTH/TYPE*	AADT
STATE SECONDARY	U URB OPA	CURBED	NONE	NHS	04.150	SPUR FR W COLLEGE AVE - SP193	4	48I	22,492
		NONE (UNDIV)			04.160	SPUR TO W COLLEGE AVE - SP159			
					04.170		4	46I	
					04.170 MU631	W COLLEGE AVE			
					04.170	TRAFFIC SIGNAL			
		CENTER TLA (UNDIV)			04.230				
					04.330 MU2180	PINEHURST AVE			
					04.430 MU1530	LLOYD ST			
					04.470 MU1830	MONTICELLO AVE			
		NONE (UNDIV)			04.480				
					04.530 MU2600	SOUTH BLVD			
					04.530	TRAFFIC SIGNAL			
		CENTER TLA (UNDIV)			04.550				
		NONE (UNDIV)			04.620				
					04.670 MU1940	NORTH BLVD			
					04.670	TRAFFIC SIGNAL			
		CENTER TLA (UNDIV)			04.705				
					04.730 MU1210	HAZEL AVE			
					04.800 MU810	DOWNING ST			
					04.820 MU1990	OHIO AVE			
					04.820	TRAFFIC SIGNAL			
					04.870 MU1710	MARYLAND AVE			
		PAINTED			04.900		4	48I	
					04.900 MU1920	NEWTON ST			
					04.920 MU2460	ROLAND ST			
					04.950 MU1810	MITCHELL ST			
		NONE (UNDIV)			05.000		4	50I	
		PAINTED			05.050		4	46I	
					05.060 MU768	S DIVISION ST			
		NONE (UNDIV)			05.080		4	48I	
					05.110 MU2831	W VINE ST			
					05.110	TRAFFIC SIGNAL			
					05.110 MU2830	E VINE ST			
		CENTER TLA (UNDIV)			05.160				
		NONE (UNDIV)			05.220				

*A,B = UNIMPROVED; C = GRADED & DRAINED; D,E = SOIL, GRAVEL, STONE; F,G = LOW TYPE BITUMINOUS
H,I = HIGH TYPE BITUMINOUS; J = CONCRETE; K = BRICK; L = BLOCK

STATE HIGHWAY LOCATION REFERENCE

COUNTY: WICOMICO
DISTRICT: 1
DATE: 12/31/14

ROUTE NUMBER: US 13BU CONTINUED
INVENTORY DIRECTION: NORTH
ROUTE NAME: S SALISBURY BLVD

STATE SYSTEM	FUNCTIONAL CLASS	MEDIAN TYPE	ACCESS CONTROL	NHS	MILEPOINT	MILEPOINT DESCRIPTION	MARKED LANES	SURFACE WIDTH/TYPE*	AADT
STATE SECONDARY	U URB OPA	NONE (UNDIV)	NONE	NHS	05.270 MU415	E CARROLL ST	4	48I	22,492
		CENTER TLA (UNDIV)			05.270	TRAFFIC SIGNAL			
					05.320				
					05.340	RIVERWALK CT			
					05.410	BEGIN BRIDGE			
					05.420	STRUC #2200400 WICOMICO RIVER			
		NONE (UNDIV)			05.430		4	46I	
					05.430	END BRIDGE			
					05.460 MU1681	E MARKET ST			
					05.470		4	48I	32,052
NAME: N SALISBURY BLVD					05.470 MU1632	E MAIN ST			
					05.470	TRAFFIC SIGNAL			
		PAINTED			05.510				
					05.510 MU360	CALVERT ST			
					05.560	SPUR FR W CHURCH ST - SP73			
		CENTER TLA (UNDIV)			05.580				
					05.580 MU531	W CHURCH ST			
					05.580	TRAFFIC SIGNAL			
					05.590		4	48J	
					05.590	BEGIN BRIDGE			
		NONE (UNDIV)			05.600				30,712
					05.600 US 50BU	E SALISBURY PKWY			
					05.600	STRUC #22026			
					05.610		4	48I	
					05.610	END BRIDGE			
					05.630 MU680	W COMMERCE ST			
					05.640		4	46I	
					05.640 MU520	E CHURCH ST			
					05.640 MU270	BROAD ST			
					05.640	TRAFFIC SIGNAL			
		CENTER TLA (UNDIV)			05.675				
					05.710 MU3013	E WILLIAMS ST #2			
		NONE (UNDIV)			05.725				
					05.770 MU1331	E ISABELLA ST			

*A,B = UNIMPROVED; C = GRADED & DRAINED; D,E = SOIL, GRAVEL, STONE; F,G = LOW TYPE BITUMINOUS
H,I = HIGH TYPE BITUMINOUS; J = CONCRETE; K = BRICK; L = BLOCK

STATE HIGHWAY LOCATION REFERENCE

COUNTY: WICOMICO
DISTRICT: 1
DATE: 12/31/14

ROUTE NUMBER: US 13BU CONTINUED
INVENTORY DIRECTION: NORTH
ROUTE NAME: N SALISBURY BLVD

STATE SYSTEM	FUNCTIONAL CLASS	MEDIAN TYPE	ACCESS CONTROL	NHS	MILEPOINT	MILEPOINT DESCRIPTION	MARKED LANES	SURFACE WIDTH/TYPE*	AADT
STATE SECONDARY	U URB OPA	NONE (UNDIV)	NONE	NHS	05.770	TRAFFIC SIGNAL	4	46I	30,712
		CENTER TLA (UNDIV)			05.800		4	48I	
					05.840 MU850	ELIZABETH ST			
					05.890 MU3040	WILSON ST			
					05.900	R/R #CR 530 498 L			
		NONE (UNDIV)			05.910				
					05.930 MU100	BALTIMORE AVE			
					05.930	TRAFFIC SIGNAL			
					05.990 MU2160	PHILADELPHIA AVE			
					06.020 MU2010	OLIVE ST			
		CENTER TLA (UNDIV)			06.070				
					06.070 MU490	CHERRY ST			
					06.120 MU 60	ASHYLON ST			
					06.170 MU1580	LONDON AVE			
		NONE (UNDIV)			06.200				
					06.250 MU1900	NAYLOR ST			
					06.250	TRAFFIC SIGNAL			
		CENTER TLA (UNDIV)			06.280				
					06.310 MU2730	E UNION AVE			
					06.390 MU1520	LIVINGSTON ST			
					06.400 MU1790	MILLER PL			
					06.410				32,782
					06.410 MU773	OLD N DIVISION ST			
		CURBED			06.460				
					06.460 MU250	BRIDGEVIEW ST			
					06.580	BEGIN BRIDGE			
					06.600	R/R #CR 530 216 T			
					06.600	STRUC #22003			
					06.610	END BRIDGE			
					06.676	SPEED LIMIT 35 MPH			
					06.730 MU1483	LIBERTY ST #3			
					06.730 MU830	EDGEMORE AVE			
					06.730	CROSSOVER			
		CENTER TLA (UNDIV)			06.790		4	50I	
					06.790 MU800	DOVER ST			

*A,B = UNIMPROVED; C = GRADED & DRAINED; D,E = SOIL, GRAVEL, STONE; F,G = LOW TYPE BITUMINOUS
H,I = HIGH TYPE BITUMINOUS; J = CONCRETE; K = BRICK; L = BLOCK

STATE HIGHWAY LOCATION REFERENCE

COUNTY: WICOMICO
DISTRICT: 1
DATE: 12/31/14

ROUTE NUMBER: US 13BU CONTINUED

INVENTORY DIRECTION: NORTH

ROUTE NAME: N SALISBURY BLVD

STATE SYSTEM	FUNCTIONAL CLASS	MEDIAN TYPE	ACCESS CONTROL	NHS	MILEPOINT	MILEPOINT DESCRIPTION	MARKED LANES	SURFACE WIDTH/TYPE*	AADT
STATE SECONDARY	U URB OPA	CENTER TLA (UNDIV)	NONE	NHS	06.860 MU1270	HOMER ST	4	50I	32,782
					06.860 MU1950	NORTHWOOD DR			
					06.880 MU772	N DIVISION ST#2			
		NONE (UNDIV)			06.970				
					06.970 MU2290	PRISCILLA ST			
					06.970	TRAFFIC SIGNAL			
					06.980	DRAINAGE STRUC #22021X0			
		CENTER TLA (UNDIV)			07.010				
					07.010	SPEED LIMIT 40 MPH			
					07.020 MU 25	ALEXANDER AVE			
					07.050 MU1755	MIDDLE NECK LA			
					07.220 MU 45	ARLINGTON RD			
	R				07.290	OUT CORP LMTS SALISBURY			
					07.300 CO741	COLUMBIA RD			
					07.300 CO425	PINE WAY			
					07.360 CO429	MAPLE WAY			
					07.420 CO430	CHESTNUT WAY			
		NONE (UNDIV)			07.490				
					07.490 CO431	CHERRY WAY			
					07.520 CO624	W GORDY RD			
					07.520	TRAFFIC SIGNAL			
					07.530 CO432	E GORDY RD			
		CENTER TLA (UNDIV)			07.560				
		NONE (UNDIV)			07.699		4	48I	
		CURBED			07.760				
					07.760 CO406	ZION RD			
					07.760	TRAFFIC SIGNAL			
					07.780	SPEED LIMIT 45 MPH			
					07.800	DRAINAGE STRUC #22025X0			
					07.847 RP 13- 4	RAMP 4 FR US 13BU NB TO RAMP 5 (TO US13)			
					07.970 RP 13- 6	RAMP 6 FR RAMP 3 (FR US13) TO US 13BU SB			
					07.988	TRAFFIC SIGNAL (NB/L) FOR RAMP 6			
					07.998	STRUC #22021			
					07.998 RP 13- 5	RAMP 5 FR US 13 SB TO US 13/US 50 EB			

*A,B = UNIMPROVED; C = GRADED & DRAINED; D,E = SOIL, GRAVEL, STONE; F,G = LOW TYPE BITUMINOUS
H,I = HIGH TYPE BITUMINOUS; J = CONCRETE; K = BRICK; L = BLOCK

STATE HIGHWAY LOCATION REFERENCE

COUNTY: WICOMICO
DISTRICT: 1
DATE: 12/31/14

ROUTE NUMBER: US 13BU CONTINUED
INVENTORY DIRECTION: NORTH
ROUTE NAME: N SALISBURY BLVD

STATE SYSTEM	FUNCTIONAL CLASS	MEDIAN TYPE	ACCESS CONTROL	NHS	MILEPOINT	MILEPOINT DESCRIPTION	MARKED LANES	SURFACE WIDTH/TYPE*	AADT
STATE SECONDARY	R URB OPA	CURBED	NONE	NHS	08.008 RP 13- 6	RAMP 6 FR RAMP 3 (FR US13) TO US 13BU SB	4	48I	32,782
					08.057		5	60I	
	U				08.057 RP 13- 3	RAMP 3 FR US 13/US 50 EB TO US 13 NB			
					08.070	IN CORP LMTS SALISBURY			
					08.137 US 13	N SALISBURY BLVD			
					08.137 US 50	SALISBURY BYPASS			
					08.137	STRUC #22053			

ROUTE NUMBER: US 50
INVENTORY DIRECTION: EAST
ROUTE NAME: OCEAN GATEWAY

STATE SYSTEM	FUNCTIONAL CLASS	MEDIAN TYPE	ACCESS CONTROL	NHS	MILEPOINT	MILEPOINT DESCRIPTION	MARKED LANES	SURFACE WIDTH/TYPE*	AADT
STATE PRIMARY	R RUR OPA	POSITIVE BARRIER	FULL	NHS	00.000		4	48J	22,060
					00.000	DORCHESTER CO/L			
					00.000	STRUC #9022 NANTICOKE RIVER			
					00.740		4	48I	
					00.740	END BRIDGE			
					00.755	SIGN: WELCOME TO WICOMICO COUNTY			
					01.020	CROSSOVER - XO13			
					01.282	DRAINAGE STRUC #22027X0			
			NONE		01.690				
					01.690 MD731C	OLD BRADLEY RD			
					01.690 CO 32	OLD BRADLEY RD			
					01.690	CROSSOVER			
					01.739	DRAINAGE STRUC #22031X0			
					01.888	SPEED LIMIT 55 MPH			
					01.935	MILE MARKER 98.0			
					01.935	SIGN: BIKE ROUTE			
					02.070 MD731A	MARSH RD			
		UNPROTECTED			02.140				
					02.165	MAPLE SHADE BLVD			
					02.288	DRAINAGE STRUC #22032X0			
					02.450	CROSSOVER - XO14			

*A,B = UNIMPROVED; C = GRADED & DRAINED; D,E = SOIL, GRAVEL, STONE; F,G = LOW TYPE BITUMINOUS
H,I = HIGH TYPE BITUMINOUS; J = CONCRETE; K = BRICK; L = BLOCK

STATE HIGHWAY LOCATION REFERENCE

COUNTY: WICOMICO
DISTRICT: 1
DATE: 12/31/14

ROUTE NUMBER: US 50 CONTINUED
INVENTORY DIRECTION: EAST
ROUTE NAME: OCEAN GATEWAY

STATE SYSTEM	FUNCTIONAL CLASS	MEDIAN TYPE	ACCESS CONTROL	NHS	MILEPOINT	MILEPOINT DESCRIPTION	MARKED LANES	SURFACE WIDTH/TYPE*	AADT
STATE PRIMARY	R RUR OPA	UNPROTECTED	NONE	NHS	02.630	CROSSOVER - XO10	4	48I	22,060
					02.810	DRAINAGE STRUC #22033X0			
					02.960 CO 35	MAIN ST			
					03.150 CO 37	WALLERTOWN RD			
					03.150	CROSSOVER			
					03.170	SPUR TO WALLERTOWN RD - SP174			
					03.530	CROSSOVER - XO15			
					03.530	PARKS RD			
	U				03.800	IN CORP LMTS MARDELA SPRINGS			
					03.920 MU 14	SPRING GROVE RD			
					03.920 CO 31	RIVERTON WHARF RD			
					03.920	CROSSOVER			
					03.940	MILE MARKER 100.0			
					04.140 MU 15	STATION ST			
					04.140	CROSSOVER			
					04.310 OP 15	BRANCH ST			
					04.340 MU 4	BRANCH ST			
					04.340	CROSSOVER			
					04.480	DRAINAGE STRUC #22026X0			
					04.520	SPUR TO MAIN ST - SP6			
					04.520	SPUR FR MD 313 - SP153			
					04.530				23,040
					04.530 MD313	DELMAR RD			
					04.530 MU 1	MAIN ST			
					04.530	CROSSOVER			
					04.530	TRAFFIC SIGNAL			
					04.540	SPUR TO MD 313 - SP33			
					04.540	SPUR FR MAIN ST - SP37			
					04.642	DRAINAGE STRUC #22034X0			
		POSITIVE BARRIER			04.710				
					04.710	CROSSOVER - XO16			
	R				04.730	OUT CORP LMTS MARDELA SPRINGS			
					04.780	BEGIN BRIDGE			
					04.790	STRUC #22008 BARREN CREEK			
					04.800	END BRIDGE			

*A,B = UNIMPROVED; C = GRADED & DRAINED; D,E = SOIL, GRAVEL, STONE; F,G = LOW TYPE BITUMINOUS
H,I = HIGH TYPE BITUMINOUS; J = CONCRETE; K = BRICK; L = BLOCK

STATE HIGHWAY LOCATION REFERENCE

COUNTY: WICOMICO

DISTRICT: 1

DATE: 12/31/14

ROUTE NUMBER: US 50 CONTINUED

INVENTORY DIRECTION: EAST

ROUTE NAME: OCEAN GATEWAY

STATE SYSTEM	FUNCTIONAL CLASS	MEDIAN TYPE	ACCESS CONTROL	NHS	MILEPOINT	MILEPOINT DESCRIPTION	MARKED LANES	SURFACE WIDTH/TYPE*	AADT
STATE PRIMARY	R RUR OPA	UNPROTECTED	NONE	NHS	04.832		4	48I	23,040
					04.990	CROSSOVER - XO11			
					04.990	MILE MARKER 101.0			
					05.247	SIGN: BIKE ROUTE			
					05.270	CO 38 ATHOL RD			
					05.270	CROSSOVER			
					05.360	CO 54 ATHOL RD			
					05.580	SPUR FR BARREN CREEK RD - SP162			
					05.650	CO 52 RIGGIN RD			
					05.650	CO 53 BARREN CREEK RD			
					05.650	CROSSOVER			
					05.690	SPUR FR RIGGIN RD - SP149			
					05.900	SPUR TO & FR RISING EAGLE RD - SP3 & 39			
					05.900	CROSSOVER			
					05.960	MILE MARKER 102.0			
		POSITIVE BARRIER			06.100				
		UNPROTECTED			06.190				
					06.230	SPUR TO & FR RISING EAGLE RD - SP20 & 88			
					06.230	CROSSOVER			
					06.485	GATEWAY CHURCH OF CHRIST			
					06.560	CROSSOVER - XO17			
					06.890	CO1230 BEL AIR DR			
					06.890	CROSSOVER			
					06.960	MILE MARKER 103.0			
					07.188	DRAINAGE			
					07.210	CROSSOVER - XO18			
					07.530	SPUR FR OLD RAILROAD RD - SP168			
					07.590	CO 57 OLD RAILROAD RD			
					07.610	OP 21 NO NAME			
					07.620	SPUR FR OLD RAILROAD RD - XO117			
					07.940	MILE MARKER 104.0			
					07.960	CROSSOVER - XO19			
					08.240	HEBRON WOODS BLVD (ENT TRAILER PARK)			

*A,B = UNIMPROVED; C = GRADED & DRAINED; D,E = SOIL, GRAVEL, STONE; F,G = LOW TYPE BITUMINOUS
H,I = HIGH TYPE BITUMINOUS; J = CONCRETE; K = BRICK; L = BLOCK

STATE HIGHWAY LOCATION REFERENCE

COUNTY: WICOMICO
DISTRICT: 1
DATE: 12/31/14

ROUTE NUMBER: US 50 CONTINUED
INVENTORY DIRECTION: EAST
ROUTE NAME: OCEAN GATEWAY

STATE SYSTEM	FUNCTIONAL CLASS	MEDIAN TYPE	ACCESS CONTROL	NHS	MILEPOINT	MILEPOINT DESCRIPTION	MARKED LANES	SURFACE WIDTH/TYPE*	AADT
STATE PRIMARY	R RUR OPA	UNPROTECTED	NONE	NHS	08.380 CO 58	OLDE FLORISTS RD	4	48I	23,040
					08.380	CROSSOVER			
	URB OPA				08.790				
					08.790 CO 44	PORTER MILL RD			
					08.790	CROSSOVER			
					08.840				
					08.990	MILE MARKER 105.0			
					09.140	CROSSOVER - XO20			
					09.251	SIGN: BIKE ROUTE			
					09.400 CO537	MEMORY GARDENS LA			
					09.400 MD347	QUANTICO RD			
					09.400	DIRECTIONAL CROSSOVER			
					09.520	DRAINAGE 4 - 36" CMP			
					09.760	CROSSOVER - XO21			
		POSITIVE BARRIER			09.800				
					09.855	VARIABLE MESSAGE SIGN (EB/L)			
		UNPROTECTED			09.935				
					09.990 CO702	MARTIN LUTHER DR			
					09.990	MILE MARKER 106.0			
					10.085	SPRINGHILL MEMORIAL GARDENS			
					10.170	CROSSOVER - XO4			
					10.520	SPUR TO MD 670 - SP172			
					10.540 CO537	MEMORY GARDENS LA			
					10.540	DIRECTIONAL CROSSOVER			
					10.540	MD 670 WB/L (LILLIAN ST)			
					10.560 MD670	LILLIAN ST			
					11.020 CO111	ROCKAWALKIN RD			
					11.020	DIRECTIONAL CROSSOVER			
					11.030	MILE MARKER 107.0			
		POSITIVE BARRIER			11.380				
					11.380	CROSSOVER - XO22			
					11.470 CO1160	BOYLSTON BEND			
					11.720	DRAINAGE 48" CP			
					11.730		5	60I	
					11.730 CO539	WHITE LOWE RD			

*A,B = UNIMPROVED; C = GRADED & DRAINED; D,E = SOIL, GRAVEL, STONE; F,G = LOW TYPE BITUMINOUS
H,I = HIGH TYPE BITUMINOUS; J = CONCRETE; K = BRICK; L = BLOCK

STATE HIGHWAY LOCATION REFERENCE

COUNTY: WICOMICO
DISTRICT: 1
DATE: 12/31/14

ROUTE NUMBER: US 50 CONTINUED

INVENTORY DIRECTION: EAST

ROUTE NAME: OCEAN GATEWAY

STATE SYSTEM	FUNCTIONAL CLASS	MEDIAN TYPE	ACCESS CONTROL	NHS	MILEPOINT	MILEPOINT DESCRIPTION	MARKED LANES	SURFACE WIDTH/TYPE*	AADT
STATE PRIMARY	R URB OPA	POSITIVE BARRIER	NONE	NHS	11.730 CO622	STANTON AVE	5	60I	23,040
		UNPROTECTED			11.730	CROSSOVER			
		POSITIVE BARRIER			11.853				
		UNPROTECTED			11.880				
		POSITIVE BARRIER			11.965				
		UNPROTECTED			12.040	MILE MARKER 108.0			
					12.310		6	72I	
					12.380		4	48I	
					12.380 US 50BU	OCEAN GATEWAY (WB/L)			
		POSITIVE BARRIER			12.430				
					12.481				19,022
NAME: SALISBURY BYPASS					12.481 US 50BU	OCEAN GATEWAY			
					12.549	SIGN: WELCOME TO SALISBURY			
					12.621		4	48J	
					12.681	SPEED LIMIT 65 MPH			
					12.731	STRUC #22046			
					12.731 US 50BU	OCEAN GATEWAY (WB/L)			
					12.843	CROSSOVER - XO23			
	U				12.870	IN CORP LMTS SALISBURY			
					12.933 RP 50- 8	RAMP 8 FR US 50UA SB TO US 50 WB			
					12.933 RP 50- 6	RAMP 6 FR US 50 EB TO US 50UA SB			
					13.014	MILE MARKER 109			
	URB FRWY EXPWY		FULL		13.186				
					13.186 US 50UA	NAYLOR MILL RD			
					13.186	STRUC #2204700			
					13.186	EXIT #109			
		UNPROTECTED			13.242				
					13.287	DRAINAGE STRUC #22022X0			
					13.450 RP 50- 2	RAMP 2 FR US 50 WB TO US 50UA NB			
					13.450 RP 50- 4	RAMP 4 FR US 50UA NB TO US 50 EB			
	R				13.680	OUT CORP LMTS SALISBURY			
					13.741	DRAINAGE STRUC #22023X0			
					13.920	CROSSOVER - XO24			
					14.007	MILE MARKER 110.0			

*A,B = UNIMPROVED; C = GRADED & DRAINED; D,E = SOIL, GRAVEL, STONE; F,G = LOW TYPE BITUMINOUS
H,I = HIGH TYPE BITUMINOUS; J = CONCRETE; K = BRICK; L = BLOCK

STATE HIGHWAY LOCATION REFERENCE

COUNTY: WICOMICO
DISTRICT: 1
DATE: 12/31/14

ROUTE NUMBER: US 50 CONTINUED
INVENTORY DIRECTION: EAST
ROUTE NAME: SALISBURY BYPASS

STATE SYSTEM	FUNCTIONAL CLASS	MEDIAN TYPE	ACCESS CONTROL	NHS	MILEPOINT	MILEPOINT DESCRIPTION	MARKED LANES	SURFACE WIDTH/TYPE*	AADT
STATE PRIMARY	R URB FRWY EXPWY	POSITIVE BARRIER	FULL	NHS	14.022		4	48J	19,022
					14.080	CO420 JERSEY RD			
					14.080	STRUC #22048			
		UNPROTECTED			14.140				
					14.525	CROSSOVER - XO25			
		POSITIVE BARRIER			14.556				
	U				14.612	BEGIN BRIDGE			
					14.652	IN CORP LMTS SALISBURY			
					14.671	STRUC #2204903 WICOMICO RIVER			
					14.706	END BRIDGE			
					14.981	MILE MARKER 111.0			
					15.127	BEGIN BRIDGE			
					15.127	MU1085 GODDARD PKWY			
					15.138	STRUC #22050			
					15.138	R/R - NORFOLK SOUTHERN			
					15.153	MU 47 ARMSTRONG PKWY			
					15.153	END BRIDGE			
					15.224	RP 50- 8 RAMP 8 FR NORTHWOOD DR SB TO US 50 WB			
					15.224	RP 50- 6 RAMP 6 FR US 50 EB TO NORTHWOOD DR SB			
					15.450	BEGIN BRIDGE			
					15.459	MU1950 NORTHWOOD DR			
					15.459	STRUC #22051			
					15.459	EXIT #111			
					15.476	END BRIDGE			
					15.656	RP 13- 8 RAMP 8 FR RAMP 5 (FR US 13) TO US 50 WB			
					15.679	DRAINAGE STRUC #22024X0			
					15.803	IN CORP LMTS SALISBURY			
					15.856	BEGIN BRIDGE			
					15.866	RP 13- 5 RAMP 5 FR US 13 SB TO US 13/US 50 EB			
					15.866	STRUC #22052			
					15.878		4	48I	
					15.878	END BRIDGE			
					15.955		4	48J	

*A,B = UNIMPROVED; C = GRADED & DRAINED; D,E = SOIL, GRAVEL, STONE; F,G = LOW TYPE BITUMINOUS
H,I = HIGH TYPE BITUMINOUS; J = CONCRETE; K = BRICK; L = BLOCK

STATE HIGHWAY LOCATION REFERENCE

COUNTY: WICOMICO
DISTRICT: 1
DATE: 12/31/14

ROUTE NUMBER: US 50 CONTINUED
INVENTORY DIRECTION: EAST
ROUTE NAME: SALISBURY BYPASS

STATE SYSTEM	FUNCTIONAL CLASS	MEDIAN TYPE	ACCESS CONTROL	NHS	MILEPOINT	MILEPOINT DESCRIPTION	MARKED LANES	SURFACE WIDTH/TYPE*	AADT
STATE PRIMARY	U URB FRWY EXPWY	POSITIVE BARRIER	FULL	NHS	15.955	BEGIN BRIDGE	4	48J	19,022
					15.975 US 13BU	N SALISBURY BLVD			
					15.975	STRUC #22053			
					15.975	BEG X-REF W/ US 13			
					15.975	OUT CORP LMTS SALISBURY			
			PARTIAL		19.063		5	60I	40,220
NAME: OCEAN GATEWAY					19.063 US 13	SALISBURY BYPASS			
					19.063 US 50BU	E SALISBURY PKWY (BACK)			
					19.063	END X-REF W/ US 13			
					19.063	STRUC #22033			
					19.063	IN CORP LMTS SALISBURY			
					19.151 RP 13- 1	RAMP 1 FR US 13/US 50 NB TO US 50 WB			
					19.180	DRAINAGE STRUC #22040X3			
					19.218 RP 13- 3	RAMP 3 FR US 50 EB TO RAMP 2 (TO US 13)			
					19.218	CROSSOVER			
					19.363 RP 13- 4	RAMP 4 FR US 13 NB TO US 50 EB			
					19.363 RP 13- 2	RAMP 2 FR US 50 WB TO US 13/US 50 NB			
					19.424	ARTHUR W. PERDUE STADIUM			
					19.554	SPUR TO HOBBS RD - SP203			
					19.576	SPUR FR HOBBS RD - SP74			
					19.600	TRAFFIC SIGNAL			
					19.600 CO356	HOBBS RD			
					19.630	SPUR FR HOBBS RD - SP143			
					19.695	SPUR TO HOBBS RD - SP115			
					19.900		4	48I	
					20.615	STRUC #2203804 BEAVER DAM DITCH			
					20.695	MILE MARKER 117.0			
	R				20.920	SPUR FR WALSTON SWITCH RD - SP92			
					20.920	SPUR TO WALSTON SWITCH RD - SP98			
					20.920	OUT CORP LMTS SALISBURY			
	URB OPA				20.935				28,540
					20.935 CO294	WALSTON SWITCH RD			
					20.935	TRAFFIC SIGNAL			
					20.935	CROSSOVER			

*A,B = UNIMPROVED; C = GRADED & DRAINED; D,E = SOIL,GRAVEL,STONE; F,G = LOW TYPE BITUMINOUS
H,I = HIGH TYPE BITUMINOUS; J = CONCRETE; K = BRICK; L = BLOCK

STATE HIGHWAY LOCATION REFERENCE

COUNTY: WICOMICO
DISTRICT: 1
DATE: 12/31/14

ROUTE NUMBER: US 50 CONTINUED
INVENTORY DIRECTION: EAST
ROUTE NAME: OCEAN GATEWAY

STATE SYSTEM	FUNCTIONAL CLASS	MEDIAN TYPE	ACCESS CONTROL	NHS	MILEPOINT	MILEPOINT DESCRIPTION	MARKED LANES	SURFACE WIDTH/TYPE*	AADT
STATE PRIMARY	R URB OPA	POSITIVE BARRIER	PARTIAL	NHS	20.965		4	48I	28,540
					20.965	SPUR FR WALSTON SWITCH RD - SP207			
					20.965	SPUR TO WALSTON SWITCH RD - SP185			
					21.050	WOR-WIC COMMUNITY COLLEGE			
					21.695	MILE MARKER 118.0			
					22.750	MILE MARKER 119.0			
					22.755	SPUR FR FOREST GROVE RD - SP169			
					22.755	SPUR TO FOREST GROVE RD - SP164			
					22.795	CO297 FOREST GROVE RD			
					22.805	SPUR TO FOREST GROVE RD - SP129			
					22.835	SPUR FR FOREST GROVE RD - SP52			
	RUR OPA				22.850				
					22.900				
					22.920	SPEED LIMIT 55 MPH			
					23.535	SPUR FR PARSONSBURG RD - SP111			
					23.535	SPUR TO MD 992B - SP100			
					23.565	CO852 PARSONSBURG RD			
					23.565	CROSSOVER			
					23.565	MD992B EASTSIDE RD			
					23.595	SPUR TO PARSONSBURG RD - SP38			
					23.595	SPUR FR MD 992B - SP146			
					23.675	MILE MARKER 120.0			
					24.305	STRUC #2203903 CAMPBELL DITCH			
					24.715	MILE MARKER 121.0			
					24.885	SPUR TO MAIN ST EXT - SP19			
					24.895	SPUR FR MAIN ST EXT - SP67			
					24.915	CO618 MAIN ST EXT			
					24.915	CROSSOVER			
					24.945	SPUR TO MAIN ST EXT - SP109			
					24.945	SPUR FR MAIN ST EXT - SP200			
					25.097	DRAINAGE STRUC #22042X3			
					25.385	SPUR FR SIXTY FOOT RD - SP161			
					25.385	SPUR TO SIXTY FOOT RD - SP29			
					25.435				24,155
					25.435	CO733 SIXTY FOOT RD			

*A,B = UNIMPROVED; C = GRADED & DRAINED; D,E = SOIL, GRAVEL, STONE; F,G = LOW TYPE BITUMINOUS
H,I = HIGH TYPE BITUMINOUS; J = CONCRETE; K = BRICK; L = BLOCK

STATE HIGHWAY LOCATION REFERENCE

COUNTY: WICOMICO
DISTRICT: 1
DATE: 12/31/14

ROUTE NUMBER: US 50 CONTINUED

INVENTORY DIRECTION: EAST

ROUTE NAME: OCEAN GATEWAY

STATE SYSTEM	FUNCTIONAL CLASS	MEDIAN TYPE	ACCESS CONTROL	NHS	MILEPOINT	MILEPOINT DESCRIPTION	MARKED LANES	SURFACE WIDTH/TYPE*	AADT
STATE PRIMARY	R RUR OPA	POSITIVE BARRIER	PARTIAL	NHS	25.435	CROSSOVER	4	48I	24,155
					25.475	SPUR FR SIXTY FOOT RD - SP84			
					25.475	SPUR TO SIXTY FOOT RD - SP118			
					25.715	MILE MARKER 122.0			
					26.265	VARIABLE MESSAGE SIGN (WB/L)			
					26.275	SPUR FR FRIENDSHIP RD - SP22			
					26.275	SPUR TO FRIENDSHIP RD - SP165			
					26.295	FRIENDSHIP RD			
					26.295	CROSSOVER			
					26.295	FRIENDSHIP RD			
					26.325	SPUR FR FRIENDSHIP RD - SP102			
					26.325	SPUR TO FRIENDSHIP RD - SP45			
					26.405	DRAINAGE STRUC #22044X3			
					26.735	MILE MARKER 123.0			
					26.905	SPUR TO WHITE RICHARDSON RD - SP66			
					26.915	SPUR FR WHITE RICHARDSON RD - SP192			
					26.935	WHITE RICHARDSON RD			
					26.935	CROSSOVER			
					26.935	WHITE RICHARDSON RD			
					26.975	SPUR FR WHITE RICHARDSON RD - SP139			
					26.995	SPUR TO WHITE RICHARDSON RD - SP103			
					27.550	DRAINAGE STRUC #22045X0			
					27.735	MILE MARKER 124.0			
					27.965	SPUR FR WOODYARD RD - SP42			
					28.015	SPUR TO WOODYARD RD (MEDIAN) - SP95			
					28.035	SPUR TO WOODYARD RD - SP177			
					28.035	SPUR TO WOODYARD RD (MEDIAN) - SP60			
					28.065	WOODYARD RD			
					28.065	CROSSOVER			
					28.085	SPUR FR WOODYARD RD - SP62			
					28.085	SPUR TO WOODYARD RD - SP90			
					28.955	ATR STATION #0017 (CABINET EB/L)			
					29.095	IN CORP LMTS WILLARDS			
					29.165	SPUR TO MD 354 - SP87			
					29.175	SPUR FR MD 354 - SP57			

U

*A,B = UNIMPROVED; C = GRADED & DRAINED; D,E = SOIL, GRAVEL, STONE; F,G = LOW TYPE BITUMINOUS
H,I = HIGH TYPE BITUMINOUS; J = CONCRETE; K = BRICK; L = BLOCK

STATE HIGHWAY LOCATION REFERENCE

COUNTY: WICOMICO
DISTRICT: 1
DATE: 12/31/14

ROUTE NUMBER: US 50 CONTINUED

INVENTORY DIRECTION: EAST

ROUTE NAME: OCEAN GATEWAY

STATE SYSTEM	FUNCTIONAL CLASS	MEDIAN TYPE	ACCESS CONTROL	NHS	MILEPOINT	MILEPOINT DESCRIPTION	MARKED LANES	SURFACE WIDTH/TYPE*	AADT
STATE PRIMARY	U RUR OPA	POSITIVE BARRIER	PARTIAL	NHS	29.205 MD354	POWELLVILLE RD	4	48I	24,155
					29.205	CROSSOVER			
					29.235	SPUR FR MD 354 - SP138			
					29.245	SPUR TO MD 354 - SP24			
					29.364	DRAINAGE STRUC #22046X3			
					29.445	DRAINAGE STRUC #22047X3			
					29.770	MILE MARKER 126.0			
	R				29.795	OUT CORP LMTS WILLARDS			
					29.805 MU 1	BENT PINE RD			
					29.805	CROSSOVER			
					30.195	STRUC #2203003 MURRAY BRANCH			
					30.656	SIGN: WELCOME TO WORCESTER COUNTY			
					30.685	BEGIN BRIDGE			
					30.695	STRUC #2200103 POCOMOKE RIVER			
					30.695	WORCESTER CO/L			

ROUTE NUMBER: US 50BU

INVENTORY DIRECTION: EAST

ROUTE NAME: OCEAN GATEWAY

STATE SYSTEM	FUNCTIONAL CLASS	MEDIAN TYPE	ACCESS CONTROL	NHS	MILEPOINT	MILEPOINT DESCRIPTION	MARKED LANES	SURFACE WIDTH/TYPE*	AADT
STATE PRIMARY	R URB MINOR ART	POSITIVE BARRIER	NONE	NOT NHS	00.000		4	48I	17,210
					00.000 US 50	SALISBURY BYPASS			
					00.268 CO622	STANTON AVE			
					00.268	SPUR TO STANTON AVE			
					00.268	CROSSOVER			
					00.467	SPUR TO STANTON AVE (WB/L)			
		UNPROTECTED			00.550				
					00.591	SPUR TO NAYLOR MILL RD			
	URB OPA	POSITIVE BARRIER		NHS	00.601				
					00.601	CROSSOVER			
					00.601 MU1896	NAYLOR MILL RD			
					00.601 CO1320	NAYLOR MILL RD			
					00.601	TRAFFIC SIGNAL			

*A,B = UNIMPROVED; C = GRADED & DRAINED; D,E = SOIL, GRAVEL, STONE; F,G = LOW TYPE BITUMINOUS
H,I = HIGH TYPE BITUMINOUS; J = CONCRETE; K = BRICK; L = BLOCK

STATE HIGHWAY LOCATION REFERENCE

COUNTY: WICOMICO
DISTRICT: 1
DATE: 12/31/14

ROUTE NUMBER: US 50BU CONTINUED

INVENTORY DIRECTION: EAST

ROUTE NAME: OCEAN GATEWAY

STATE SYSTEM	FUNCTIONAL CLASS	MEDIAN TYPE	ACCESS CONTROL	NHS	MILEPOINT	MILEPOINT DESCRIPTION	MARKED LANES	SURFACE WIDTH/TYPE*	AADT
STATE PRIMARY	R URB OPA	POSITIVE BARRIER	NONE	NHS	00.611		4	48I	17,210
		UNPROTECTED			00.611	SPUR FR NAYLOR MILL RD			
					00.686				
					00.902	CO562 MARQUIS AVE			
					00.902	CROSSOVER			
					00.981	CHURCH			
					01.219	CO563 QUEEN AVE			
					01.219	CROSSOVER			
		CURBED			01.278				
					01.281	SPEED LIMIT 50 MPH			
					01.371	CO646 N DELANO AVE			
					01.371	CO690 OWENS BRANCH RD			
					01.439	OP121 SONNYE LA			
					01.488	CO540 CHIPPEWA BLVD			
					01.488	CROSSOVER			
					01.591	CO542 MANOA BLVD			
					01.591	CROSSOVER			
					01.694	CO543 SEMINOLE BLVD			
					01.743	SPEED LIMIT 40 MPH			
					01.797	CO564 POWHATAN BLVD			
					01.797	CROSSOVER			
					02.008				20,650
					02.008	CO549 BOOTH ST			
					02.008	CO848 AMERICAN LEGION RD			
					02.008	CROSSOVER			
					02.049	MD NATIONAL GUARD ARMORY			
					02.159	QUIET ACRES LA			
					02.190	IN CORP LMTS SALISBURY			
					02.204	SPRINGHILL PLAZA			
					02.234	GATEWAY ST (ENT TO APTS)			
					02.234	CROSSOVER - XO26			
					02.281	SPEED LIMIT 35 MPH			
					02.440		5	60I	
					02.440	MU235 BOUNDARY ST			

NAME: W SALISBURY U
PKWY

*A,B = UNIMPROVED; C = GRADED & DRAINED; D,E = SOIL, GRAVEL, STONE; F,G = LOW TYPE BITUMINOUS
H,I = HIGH TYPE BITUMINOUS; J = CONCRETE; K = BRICK; L = BLOCK

STATE HIGHWAY LOCATION REFERENCE

COUNTY: WICOMICO
DISTRICT: 1
DATE: 12/31/14

ROUTE NUMBER: US 50BU CONTINUED

INVENTORY DIRECTION: EAST

ROUTE NAME: W SALISBURY PKWY

STATE SYSTEM	FUNCTIONAL CLASS	MEDIAN TYPE	ACCESS CONTROL	NHS	MILEPOINT	MILEPOINT DESCRIPTION	MARKED LANES	SURFACE WIDTH/TYPE*	AADT
STATE PRIMARY	U URB OPA	CURBED	NONE	NHS	02.440	CROSSOVER	5	60I	20,650
					02.490	SPUR TO MD 349 - SP210			
	URB FRWY EXPWY		PARTIAL		02.518				24,140
					02.518 MU1330	W ISABELLA ST			
					02.518 MD349	NANTICOKE RD			
					02.518	CROSSOVER			
					02.518	TRAFFIC SIGNAL			
					02.520	SIGN: WELCOME TO SALISBURY			
					02.639		6	72I	
					02.781 MU760	DELAWARE AVE			
					02.781	TRAFFIC SIGNAL			
					02.808	SALISBURY POLICE DEPT			
					02.966 MU730	CYPRESS ST			
					02.966	TRAFFIC SIGNAL			
					02.966	CROSSOVER			
					03.035	SPEED LIMIT 35 MPH			
					03.074 MU1430	LAKE ST			
					03.074	TRAFFIC SIGNAL			
					03.121	BEGIN BRIDGE			
					03.134	STRUC #22028 WICOMICO RIVER			
					03.146	END BRIDGE			
					03.166 MU1780	MILL ST			
					03.166	TRAFFIC SIGNAL			
					03.187	SPUR FR MILL ST - SP130			
					03.187	SPUR TO MILL ST - SP11			
					03.246 MU1230	HIGH ST			
					03.266 MU2500	ST PETERS ST			
					03.308 MU1462	LEMMON HILL LA			
					03.337	TRINITY UNITED METHODIST CHURCH			
					03.341		5	60I	17,390
					03.341 MU775	N DIVISION ST			
					03.341	TRAFFIC SIGNAL			
					03.401		4	48I	
					03.411	SPUR FR BROAD ST - SP176 & SP106			

NAME: E SALISBURY
PKWY

*A,B = UNIMPROVED; C = GRADED & DRAINED; D,E = SOIL, GRAVEL, STONE; F,G = LOW TYPE BITUMINOUS
H,I = HIGH TYPE BITUMINOUS; J = CONCRETE; K = BRICK; L = BLOCK

STATE HIGHWAY ADMINISTRATION OF MARYLAND
HIGHWAY INFORMATION SERVICES DIVISION
DATA SUPPORT GROUP

STATE HIGHWAY LOCATION REFERENCE

COUNTY: WICOMICO
DISTRICT: 1
DATE: 12/31/14

ROUTE NUMBER: US 50BU CONTINUED
INVENTORY DIRECTION: EAST
ROUTE NAME: E SALISBURY PKWY

STATE SYSTEM	FUNCTIONAL CLASS	MEDIAN TYPE	ACCESS CONTROL	NHS	MILEPOINT	MILEPOINT DESCRIPTION	MARKED LANES	SURFACE WIDTH/TYPE*	AADT
STATE PRIMARY	U URB FRWY EXPWY	CURBED	PARTIAL	NHS	03.429 MU110	BAPTIST ST	4	48I	17,390
					03.429	TRAFFIC SIGNAL			
					03.476	SPEED LIMIT 35 MPH			
					03.510		4	54I	
					03.618 US 13BU	N SALISBURY BLVD			
					03.618	STRUC #22026			
					03.686	STRUC #2202700			
					03.686	R/R #CR 530 221 P			
					03.825	SPEED LIMIT 35 MPH			
					03.855	SPUR TO WARD ST			
					03.871		5	60I	20,090
					03.871 MU2890	WARD ST			
					03.871 MU3022	E WILLIAMS ST #2			
					03.871	TRAFFIC SIGNAL			
					03.871	CROSSOVER			
					03.891	SPUR TO E WILLIAMS ST #2 - SP79			
					03.891	PARKWAY CHURCH OF GOD			
					04.024		6	72I	19,820
					04.024 MU740	DAVIS ST			
					04.037	SPUR FR DAVIS ST - SP194			
					04.129 MU1900	NAYLOR ST			
					04.129	TRAFFIC SIGNAL			
					04.216	SALISBURY POST OFFICE 21801			
					04.295 MU2720	TRUITT ST			
					04.295	TRAFFIC SIGNAL			
					04.375	SPUR TO E MAIN ST - SP86			
					04.379	SPUR FR MD 346 - SP30			
					04.392				17,280
					04.392 MD346	E MAIN ST			
					04.392 MU1632	E MAIN ST			
					04.392	TRAFFIC SIGNAL			
					04.392	CROSSOVER			
					04.416	SPUR FR E MAIN ST - SP81			
					04.453	SPUR TO MD 346 - SP201			
					04.506		5	60I	

*A,B = UNIMPROVED; C = GRADED & DRAINED; D,E = SOIL, GRAVEL, STONE; F,G = LOW TYPE BITUMINOUS
H,I = HIGH TYPE BITUMINOUS; J = CONCRETE; K = BRICK; L = BLOCK

STATE HIGHWAY LOCATION REFERENCE

COUNTY: WICOMICO

DISTRICT: 1

DATE: 12/31/14

ROUTE NUMBER: US 50BU CONTINUED

INVENTORY DIRECTION: EAST

ROUTE NAME: E SALISBURY PKWY

STATE SYSTEM	FUNCTIONAL CLASS	MEDIAN TYPE	ACCESS CONTROL	NHS	MILEPOINT	MILEPOINT DESCRIPTION	MARKED LANES	SURFACE WIDTH/TYPE*	AADT
STATE PRIMARY	U URB FRWY EXPWY	UNPROTECTED	PARTIAL	NHS	04.530		5	60I	17,280
		POSITIVE BARRIER			04.579		4	48I	
		UNPROTECTED			04.650				
	R				04.699	OUT CORP LMTS SALISBURY			
					04.700	SPEED LIMIT 45 MPH			
					04.824	SPUR TO CIVIC AVE - SP113			
					04.824	SPUR FR CIVIC AVE - SP214			
					04.847	TRAFFIC SIGNAL			
					04.847	CO286 CIVIC AVE			
					04.847	MU545 CIVIC AVE			
					04.847	CROSSOVER			
					04.881	SPUR TO CIVIC AVE - SP213			
					04.881	SPUR FR CIVIC AVE - SP148			
	U				04.981	IN CORP LMTS SALISBURY			
		POSITIVE BARRIER			04.990				
		UNPROTECTED			05.026	SPEED LIMIT 55 MPH			
					05.162				
					05.210	SPUR FR BEAGLIN PARK DR - SP211			
					05.226	SPUR TO BEAGLIN PARK DR - SP136			
					05.249	MU124 BEAGLIN PARK DR			
					05.249	TRAFFIC SIGNAL			
					05.273	SPUR FR BEAGLIN PARK DR - SP110			
					05.273	SPUR TO BEAGLIN PARK DR - SP212			
					05.412	EMMANUEL WESLEYAN CHURCH			
		POSITIVE BARRIER			05.530				
		UNPROTECTED			05.756				
					05.831	SPUR TO PHILIP MORRIS DR - SP202			
					05.831	SPUR FR PHILIP MORRIS DR - SP9			
					05.864	TRAFFIC SIGNAL			
					05.864	CO774 PHILLIP MORRIS DR			
					05.864	MU2167 PHILLIP MORRIS DR			
					05.864	CROSSOVER			
					05.891	SPUR TO PHILIP MORRIS DR - SP152			
					05.891	SPUR FR PHILIP MORRIS DR - SP83			
		POSITIVE BARRIER			05.975				

*A,B = UNIMPROVED; C = GRADED & DRAINED; D,E = SOIL, GRAVEL, STONE; F,G = LOW TYPE BITUMINOUS
H,I = HIGH TYPE BITUMINOUS; J = CONCRETE; K = BRICK; L = BLOCK

STATE HIGHWAY LOCATION REFERENCE

COUNTY: WICOMICO
DISTRICT: 1
DATE: 12/31/14

ROUTE NUMBER: US 50BU CONTINUED
INVENTORY DIRECTION: EAST
ROUTE NAME: E SALISBURY PKWY

STATE SYSTEM	FUNCTIONAL CLASS	MEDIAN TYPE	ACCESS CONTROL	NHS	MILEPOINT	MILEPOINT DESCRIPTION	MARKED LANES	SURFACE WIDTH/TYPE*	AADT
STATE PRIMARY	U URB FRWY EXPWY	UNPROTECTED	PARTIAL	NHS	06.216		4	48I	17,280
					06.216	SPUR TO TILGHMAN RD - SP179			
					06.216	SPUR FR TILGHMAN RD - SP147			
					06.249	DRAINAGE STRUC #22092X0			
		POSITIVE BARRIER			06.259				
					06.259 CO290	TILGHMAN RD			
					06.259	TRAFFIC SIGNAL			
					06.298	SPUR TO TILGHMAN RD - SP144			
					06.298	SPUR FR TILGHMAN RD - SP187			
		UNPROTECTED			06.440				
					06.529	SPUR TO AUTUMN GROVE CT - SP10			
		POSITIVE BARRIER			06.562				
					06.562	CROSSOVER			
					06.562 MU 83	AUTUMN GROVE CT			
					06.597	SPUR FR AUTUMN GROVE CT - SP15			
					06.635 RP 13- 6	RAMP 6 FR US 50BU EB TO US 13 SB			
					06.635 RP 13- 8	RAMP 8 FR US 13/50 SB TO US 50BU WB			
					06.736 RP 13- 7	RAMP 7 FR US 50BU WB TO RAMP 6 (TO US13)			
					06.736	CROSSOVER			
					06.746	SPUR FR RAMP 7			
					06.816 RP 13- 5	RAMP 5 FR US 13 SB TO US 50BU EB			
					06.832		5	60I	
					06.878 US 50	OCEAN GATEWAY (AHEAD)			
					06.878 US 13	SALISBURY BYPASS			
					06.878	STRUC #22033			

ROUTE NUMBER: US 50UA
INVENTORY DIRECTION: WEST
ROUTE NAME: NAYLOR MILL RD

STATE SYSTEM	FUNCTIONAL CLASS	MEDIAN TYPE	ACCESS CONTROL	NHS	MILEPOINT	MILEPOINT DESCRIPTION	MARKED LANES	SURFACE WIDTH/TYPE*	AADT
STATE SECONDARY	U URB COLL	NONE (UNDIV)	NONE	NOT NHS	03.030		2	24I	13,692
					03.030 CO1244	MILFORD TWILLEY DR			
					03.030 CO416	NAYLOR MILL RD (BACK)			

*A,B = UNIMPROVED; C = GRADED & DRAINED; D,E = SOIL, GRAVEL, STONE; F,G = LOW TYPE BITUMINOUS
H,I = HIGH TYPE BITUMINOUS; J = CONCRETE; K = BRICK; L = BLOCK

STATE HIGHWAY LOCATION REFERENCE

COUNTY: WICOMICO
DISTRICT: 1
DATE: 12/31/14

ROUTE NUMBER: US 50UA CONTINUED
INVENTORY DIRECTION: WEST
ROUTE NAME: NAYLOR MILL RD

STATE SYSTEM	FUNCTIONAL CLASS	MEDIAN TYPE	ACCESS CONTROL	NHS	MILEPOINT	MILEPOINT DESCRIPTION	MARKED LANES	SURFACE WIDTH/TYPE*	AADT
STATE SECONDARY	U URB COLL	NONE (UNDIV)	NONE	NOT NHS	03.120 RP 50- 2	RAMP 2 FR US 50 WB TO US 50UA NB	2	24I	13,692
					03.120 RP 50- 8	RAMP 8 FR US 50UA SB TO US 50 WB			
					03.170		2	24J	
					03.170	BEGIN BRIDGE			
					03.190 US 50	SALISBURY BYPASS			
					03.190	STRUC #2204700			
					03.210		2	24I	
					03.210	END BRIDGE			
					03.240		2	30I	
					03.240 RP 50- 6	RAMP 6 FR US 50 EB TO US 50UA SB			
					03.240 RP 50- 4	RAMP 4 FR US 50UA NB TO US 50 EB			
					03.290		2	24I	
					03.390 MU2950	WEST RD			
					03.390 MU1896	NAYLOR MILL RD (AHEAD)			

*A,B = UNIMPROVED; C = GRADED & DRAINED; D,E = SOIL,GRAVEL,STONE; F,G = LOW TYPE BITUMINOUS
H,I = HIGH TYPE BITUMINOUS; J = CONCRETE; K= BRICK; L = BLOCK