

**2015**

**Calendar Year**

**HIGHWAY LOCATION REFERENCE**

**ALL INTERSECTIONS**

**Data as of December 31, 2015**

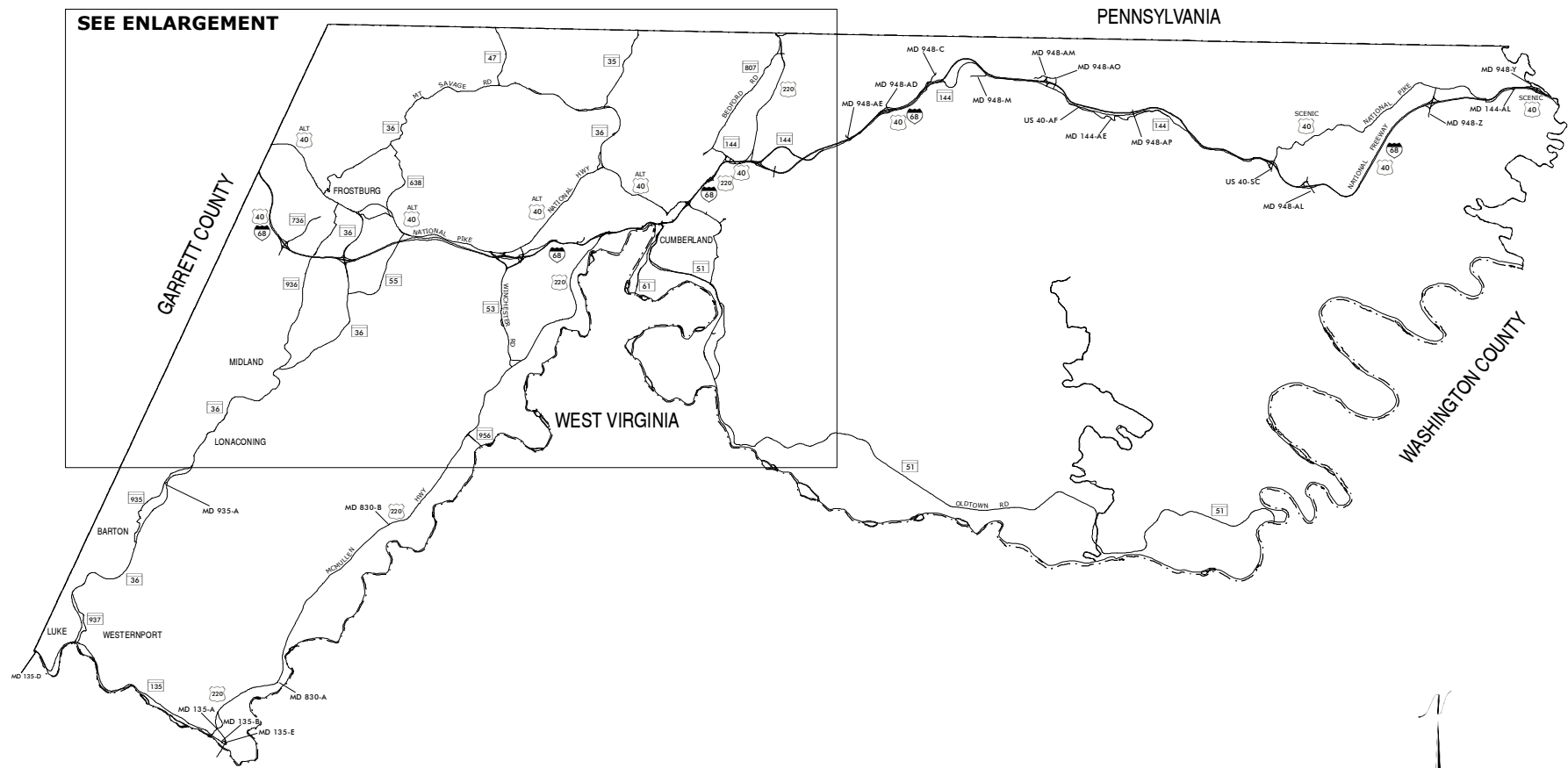
**ALLEGANY**

**COUNTY**

**SHA DISTRICT #6**

**AL**





**LEGEND**

- Interstate Highway
- US Highway
- State Highway

The information in these maps is provided as a public service by the Maryland State Highway Administration (MSHA).

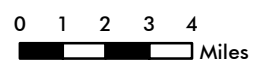
**NOTICE**

**Restriction of Liability:**  
 SHA makes no claims, promises or guarantees about the accuracy, completeness, or adequacy of the contents of these maps and expressly disclaims liability for any errors and omissions in the contents of these documents. For more detailed maps, please contact: Kevin Powers of the Data Services Engineering Division at 410-545-5518 or by email at [kpowers@sha.state.md.us](mailto:kpowers@sha.state.md.us).

**ALLEGANY COUNTY  
 HIGHWAY LOCATION REFERENCE  
 2015**

Prepared by the  
*Maryland Department of Transportation*

**STATE HIGHWAY ADMINISTRATION  
 DATA SERVICES ENGINEERING DIVISION**



Data as of December 31, 2015



STATEWIDE GRID MAP KEY


	A3B	A4A	A4B	A5A	A5B	A6A
A3C	A3D	A4C	A4D	A5C	A5D	A6C
B3A	B3B	B4A	B4B	B5A	B5B	
B3C	B3D		B4D	B5C		
C3A						

# ALLEGANY COUNTY ENLARGEMENT HIGHWAY LOCATION REFERENCE 2015

Prepared by the

*Maryland Department of Transportation*

STATE HIGHWAY ADMINISTRATION  
DATA SERVICES ENGINEERING DIVISION



Data as of December 31, 2015

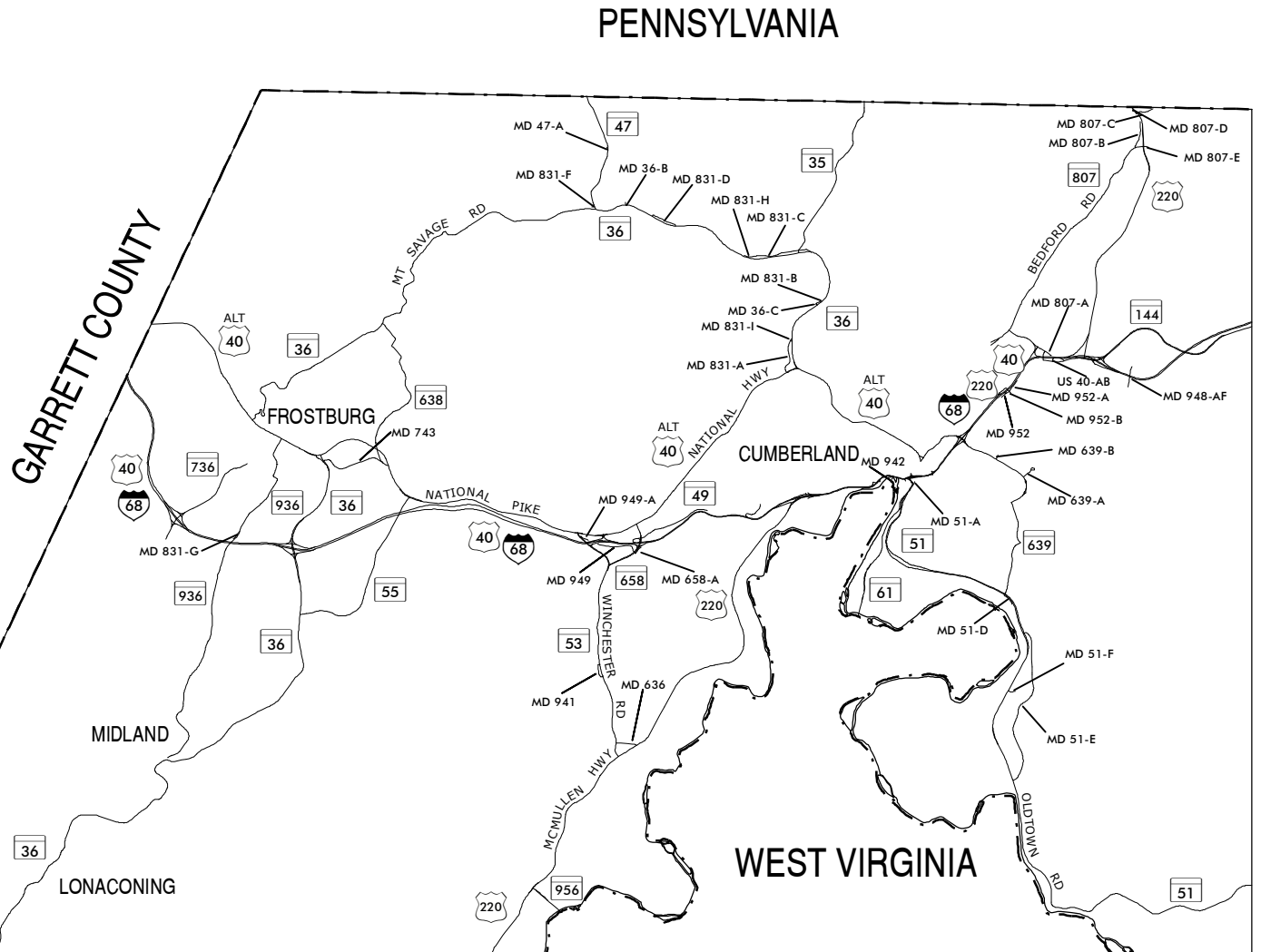

## LEGEND

- Interstate Highway
- US Highway
- State Highway

The information in these maps is provided as a public service by the Maryland State Highway Administration (MSHA).

### NOTICE

Restriction of Liability:  
SHA makes no claims, promises or guarantees about the accuracy, completeness, or adequacy of the contents of these maps and expressly disclaims liability for any errors and omissions in the contents of these documents. For more detailed maps, please contact: Kevin Powers of the Data Services Engineering Division at 410-545-5518 or by email at [kpowers@sha.state.md.us](mailto:kpowers@sha.state.md.us).



ROUTE ALERT LIST

ALLEGANY COUNTY

None.



MARYLAND DEPARTMENT OF TRANSPORTATION - STATE HIGHWAY ADMINISTRATION  
OFFICE OF PLANNING AND PRELIMINARY ENGINEERING  
DATA SERVICES ENGINEERING DIVISION  
STATE MAINTAINED HIGHWAYS ON THE NATIONAL HIGHWAY SYSTEM  
AS OF DECEMBER 31, 2015

07/18/2016

COUNTY: ALLEGANY

ROUTE	MAINLINE	BEG DESCRIPTION	END DESCRIPTION	NHS TYPE
IS 68	MAINLINE	0.000 GARRETT CO/L	40.790 WASHINGTON CO/L	NHS SYSTEM
MD 35	MAINLINE	0.000 MD 36 MT SAVAGE RD	2.370 PENNSYLVANIA ST/L	EXPANDED NHS
MD 36	MAINLINE	15.050 IS 68 NATIONAL FREEWAY	16.530 US 40 AL NATIONAL PIKE	EXPANDED NHS
MD 36	MAINLINE	27.340 MD 35 ELLERSLIE RD	29.430 US 40 AL NATIONAL HWY	EXPANDED NHS
MD 51	MAINLINE	0.000 MU 1780 HOWARD ST	5.630 MD 51 E UHL HWY	EXPANDED NHS
MD 51A	MAINLINE	0.000 MD 51 INDUSTRIAL BLVD	0.040 MU 3935 WINSTON ST	EXPANDED NHS
MD 53	MAINLINE	0.000 US 40AL NATIONAL PIKE	0.190 IS 68 NATIONAL FREEWAY	EXPANDED NHS
MD 53	MAINLINE	0.190 IS 68 NATIONAL FREEWAY	3.330 US 220 MCMULLEN HWY	NHS SYSTEM
MD 636	MAINLINE	0.000 MD 53 WINCHESTER RD	0.280 US 220 MCMULLEN HWY	EXPANDED NHS
MD 658	MAINLINE	0.000 MD 53 WINCHESTER RD	0.840 US 40 AL NATIONAL HWY	EXPANDED NHS
US 40AL	MAINLINE	3.150 MD 36 NEW GEORGES CREEK RD	12.010 IN CORP LMTS CUMBERLAND	EXPANDED NHS
US 40AL	MAINLINE	12.010 IN CORP LMTS CUMBERLAND	12.240 MU 2370 N MECHANIC ST	EXPANDED NHS
US 220	MAINLINE	0.000 BEGIN BRIDGE IN WEST VIRGINIA	14.010 MD 53 WINCHESTER RD	NHS SYSTEM
US 220	MAINLINE	14.010 MD 53 WINCHESTER RD	18.840 IS 68 NATIONAL FREEWAY	EXPANDED NHS
US 220	MAINLINE	23.560 IS 68 NATIONAL FREEWAY	27.300 PENNSYLVANIA ST/L	NHS SYSTEM

MARYLAND DEPARTMENT OF TRANSPORTATION  
STATE HIGHWAY ADMINISTRATION  
DATA SERVICES ENGINEERING DIVISION

HIGHWAY LOCATION REFERENCE

COUNTY: ALLEGANY  
DISTRICT: 6  
DATE: 12/31/15

ROUTE NUMBER: IS 68  
INVENTORY DIRECTION: EAST  
ROUTE NAME: NATIONAL FREEWAY

STATE SYSTEM	FUNCTIONAL CLASS	MEDIAN TYPE	ACCESS CONTROL	NHS	MILEPOINT	MILEPOINT DESCRIPTION	MARKED LANES	SURFACE WIDTH/TYPER*	AADT
STATE PRIMARY	RUR INTERSTATE	POSITIVE BARRIER	FULL	NHS	00.000		5	60I	21,179
					00.000	GARRETT CO/L			
					00.000	CONCURRENT W/US 40			
					00.230				
					00.257	CROSSOVER			
					00.260	SIGN: WELCOME TO ALLEGANY COUNTY			
					00.332	MILE MARKER 31.0			
					00.480	EXIT FR MSP WEIGH STATION			
					00.662	SPEED LIMIT 70 MPH/TRUCKS 45 MPH			
					00.701	SIGN: ALLEGANY CO WELCOMES YOU			
					01.274	CROSSOVER			
					01.304	MILE MARKER 32.0			
	URB INTERSTATE				01.454				
					01.464				
					01.784		5	72I	
					01.854		5	60I	
					01.854	RP 68- 8 RAMP 8 FR MD 736 SB TO IS 68 WB			
					01.894	RP 68- 6 RAMP 6 FR IS 68 EB TO MIDLOTHIAN RD SB			
					02.144		5	60J	
					02.144	BEGIN BRIDGE			
					02.164				22,440
					02.164	EXIT #33			
					02.164	STRUC #010114031			
					02.164	MD736 MIDLOTHIAN RD			
					02.179		5	60I	
					02.179	END BRIDGE			
					02.304	MILE MARKER 33.0			
					02.354	RP 68- 2 RAMP 2 FR IS 68 WB TO MD 736 NB			
					02.394	RP 68- 4 RAMP 4 FR MIDLOTHIAN RD NB TO IS 68 EB			
					02.749		4	54I	
					02.824		4	48I	
					02.824	STRUC #010118001 - GEORGES CREEK			
					02.974		4	48J	

\*A,B = UNIMPROVED; C = GRADED & DRAINED; D,E = SOIL, GRAVEL, STONE; F,G = LOW TYPE BITUMINOUS  
H,I = HIGH TYPE BITUMINOUS; J = CONCRETE; K = BRICK; L = BLOCK

HIGHWAY LOCATION REFERENCE

COUNTY: ALLEGANY  
DISTRICT: 6  
DATE: 12/31/15

ROUTE NUMBER: IS 68 CONTINUED  
INVENTORY DIRECTION: EAST  
ROUTE NAME: NATIONAL FREEWAY

STATE SYSTEM	FUNCTIONAL CLASS	MEDIAN TYPE	ACCESS CONTROL	NHS	MILEPOINT	MILEPOINT DESCRIPTION	MARKED LANES	SURFACE WIDTH/TYPE*	AADT
STATE PRIMARY	URB INTERSTATE	POSITIVE BARRIER	FULL	NHS	02.974	BEGIN BRIDGE	4	48J	22,440
					02.988 MD936	UPPER GEORGES CREEK RD			
					02.988	STRUC #010113031			
					03.005		4	48I	
					03.005	END BRIDGE			
					03.035	SPEED LIMIT 70 TRUCKS 45 MPH			
					03.094		4	60I	
					03.144		5	60I	
					03.334	MILE MARKER 34.0			
					03.504		5	66I	
					03.534		5	60I	
					03.574 RP 68- 8	RAMP 8 FR MD 36 SB TO IS 68 WB			
					03.627 RP 68- 6	RAMP 6 FR IS 68 EB TO MD 36 SB			
					03.777		6	72I	
					03.834		5	72I	
					03.854		5	60I	26,320
					03.854	STRUC #010116002			
					03.854 MD 36	NEW GEORGES CREEK RD			
					03.854	EXIT #34			
		UNPROTECTED			03.904				
		POSITIVE BARRIER			03.975				
		UNPROTECTED			04.164				
					04.164 RP 68- 4	RAMP 4 FR MD 36 NB TO IS 68 EB			
					04.194 RP 68- 2	RAMP 2 FR IS 68 WB TO MD 36 NB			
					04.334	MILE MARKER 35.0			
					04.344	CROSSOVER			
		POSITIVE BARRIER			04.614				
					04.905	SPEED LIMIT 70 MPH/TRUCKS 45 MPH			
					05.304	MILE MARKER 36.0			
					05.315		5	60J	
					05.315	BEGIN BRIDGE			
					05.384	STRUC #010115031			
					05.384 MD 55	VALE SUMMIT RD			

\*A,B = UNIMPROVED; C = GRADED & DRAINED; D,E = SOIL, GRAVEL, STONE; F,G = LOW TYPE BITUMINOUS  
H,I = HIGH TYPE BITUMINOUS; J = CONCRETE; K = BRICK; L = BLOCK

HIGHWAY LOCATION REFERENCE

COUNTY: ALLEGANY  
DISTRICT: 6  
DATE: 12/31/15

**ROUTE NUMBER:** IS 68 CONTINUED  
**INVENTORY DIRECTION:** EAST  
**ROUTE NAME:** NATIONAL FREEWAY

STATE SYSTEM	FUNCTIONAL CLASS	MEDIAN TYPE	ACCESS CONTROL	NHS	MILEPOINT	MILEPOINT DESCRIPTION	MARKED LANES	SURFACE WIDTH/TYPE*	AADT
STATE PRIMARY	URB INTERSTATE	POSITIVE BARRIER	FULL	NHS	05.454		5	60I	26,320
					05.454	END BRIDGE			
					06.162	DRAINAGE STRUC #010058X01			
					06.304	MILE MARKER 37.0			
					06.925	SPEED LIMIT 70 MPH/TRUCKS 45 MPH			
					07.250	DRAINAGE STRUC #010059X01			
					07.314	MILE MARKER 38.0			
					07.934	VARIABLE MESSAGE SIGN #6601 (EB/L)			
					08.012		5	60J	
					08.012	BEGIN BRIDGE			
					08.036		4	48J	29,280
					08.036 MD 53	WINCHESTER RD			
					08.036	EXIT #39			
					08.036	STRUC #010117031			
					08.063		4	48I	
					08.063 RP 68- 1	RAMP 1 FR US 40AL NB TO IS 68 WB			
					08.063	END BRIDGE			
					08.310 RP 68- 4	RAMP 4 FR MD 53 NB TO IS 68 EB			
					08.315	MILE MARKER 39.0			
					08.370 RP 68- 2	RAMP 2 FR IS 68 WB TO US 40AL NB			
		CURBED			08.530				
					08.604 RP 68- 6	RAMP 6 FR IS 68 EB TO MD 658 SB			
					08.650 RP 68- 7	RAMP 7 FR IS 68 WB TO MD 658 SB			
					08.720	SPEED LIMIT 55 MPH/TRUCKS 45 MPH			
					08.720	DRAINAGE STRUC #01062X0			
					08.742		4	48J	
					08.742	BEGIN BRIDGE			
					08.752				37,740
					08.752	EXIT #40			
					08.752 MD658	VOCKE RD			
					08.752	STRUC #010106001			
					08.770		4	48I	
					08.770	END BRIDGE			

\*A,B = UNIMPROVED; C = GRADED & DRAINED; D,E = SOIL, GRAVEL, STONE; F,G = LOW TYPE BITUMINOUS  
H,I = HIGH TYPE BITUMINOUS; J = CONCRETE; K = BRICK; L = BLOCK



HIGHWAY LOCATION REFERENCE

COUNTY: ALLEGANY  
DISTRICT: 6  
DATE: 12/31/15

ROUTE NUMBER: IS 68 CONTINUED  
INVENTORY DIRECTION: EAST  
ROUTE NAME: NATIONAL FREEWAY

STATE SYSTEM	FUNCTIONAL CLASS	MEDIAN TYPE	ACCESS CONTROL	NHS	MILEPOINT	MILEPOINT DESCRIPTION	MARKED LANES	SURFACE WIDTH/TYPE*	AADT
STATE PRIMARY	URB INTERSTATE	POSITIVE BARRIER	FULL	NHS	08.780		4	48I	37,740
					08.930	RP 68- 4 RAMP 4 FR MD 658 NB TO IS 68 EB			
					09.070	SPEED LIMIT 55 TRUCKS 45 MPH			
					09.326	MILE MARKER 40.0			
					09.840	IN CORP LMTS CUMBERLAND			
					09.890		4	63I	
					09.890	ACCESS RD			
					10.040		5	60I	
					10.240	OUT CORP LMTS CUMBERLAND			
					10.340	MILE MARKER 41.0			
					10.360	EXIT #41			
					10.360	RP 68- 2 RAMP 2 FR IS 68 WB TO BRADDOCK RD			
					10.481	VARIABLE MESSAGE SIGN #6602 (EB/L)			
					10.620	IN CORP LMTS CUMBERLAND			
					10.637	SIGN: WELCOME TO CUMBERLAND			
					10.740	RP 68- 6 RAMP 6 FR IS 68 EB TO US 220 SB			
					11.060	RP 68- 8 RAMP 8 FR GREENE ST SB TO IS 68 WB			
					11.100	SPEED LIMIT 50 MPH/TRUCKS 45 MPH			
					11.120		5	60J	
					11.120	BEGIN BRIDGE			
					11.138				49,100
					11.138	MU1570 GREENE ST			
					11.138	EXIT #42			
					11.138	STRUC #010105001			
					11.138	US220 MCMULLEN HWY			
					11.155		5	60I	
					11.155	END BRIDGE			
					11.240	MU1315 FLETCHER DR			
					11.240	STRUC #010104002			
					11.310	MILE MARKER 42.0			
					11.350	RP 68- 4 RAMP 4 FR US 220 NB TO IS 68 EB			
					11.410	RP 68- 2 RAMP 2 FR IS 68 WB TO GREENE ST NB			
					11.410	RP 68- 1 RAMP 1 FR OP 466 TO IS 68 EB			

\*A,B = UNIMPROVED; C = GRADED & DRAINED; D,E = SOIL, GRAVEL, STONE; F,G = LOW TYPE BITUMINOUS  
H,I = HIGH TYPE BITUMINOUS; J = CONCRETE; K = BRICK; L = BLOCK

HIGHWAY LOCATION REFERENCE

COUNTY: ALLEGANY  
DISTRICT: 6  
DATE: 12/31/15

ROUTE NUMBER: IS 68 CONTINUED  
INVENTORY DIRECTION: EAST  
ROUTE NAME: NATIONAL FREEWAY

STATE SYSTEM	FUNCTIONAL CLASS	MEDIAN TYPE	ACCESS CONTROL	NHS	MILEPOINT	MILEPOINT DESCRIPTION	MARKED LANES	SURFACE WIDTH/TYPE*	AADT
STATE PRIMARY	URB INTERSTATE	POSITIVE BARRIER	FULL	NHS	11.650	BEGIN BRIDGE	5	60I	49,100
					11.664	STRUC #010103001			
					11.664 MU2710	PATTERSON AVE			
					11.679	END BRIDGE			
					11.723	SPEED LIMIT 40 MPH			
					11.970		5	60J	
					11.970	BEGIN BRIDGE			
					11.980	R/R #CSX 144 695 L			
					12.020 MU1880	KELLY RD			
					12.020	STRUC #010102002			
					12.040		5	60I	
					12.040	END BRIDGE			
					12.110		5	60J	
					12.120		5	60I	
					12.120 RP 68- 1	RAMP 1 FR LEE ST NB TO IS 68 WB			
					12.140 RP 68- 4	RAMP 4 FR KELLY RD NB TO IS 68 EB			
					12.240 RP 68- 3	RAMP 3 FR IS 68 EB TO JOHNSON ST NB			
					12.250 RP 68- 2	RAMP 2 FR IS 68 WB TO BEALL ST NB			
					12.280 RP 68- 5	RAMP 5 FR JOHNSON ST SB TO IS 68 EB			
					12.330	MILE MARKER 43.0			
					12.340		5	60J	
					12.380	BEGIN BRIDGE			
					12.400	EXIT #43A			
					12.400	STRUC #010096001			
					12.400 MU1851	S JOHNSON ST			
					12.490 MU435	BRIDGE ST			
					12.500		4	54J	
					12.560	WILLS CREEK			
					12.580	R/R #CSX 832 214 P			
					12.630 RP 68- 8	RAMP 8 FR HARRISON ST TO IS 68 WB			
					12.640 RP 68- 7	RAMP 7 FR IS 68 WB TO HOWARD ST			
					12.670 RP 68- 6	RAMP 6 FR IS 68 EB TO WINSTON ST			
					12.690				39,010

\*A,B = UNIMPROVED; C = GRADED & DRAINED; D,E = SOIL, GRAVEL, STONE; F,G = LOW TYPE BITUMINOUS  
H,I = HIGH TYPE BITUMINOUS; J = CONCRETE; K = BRICK; L = BLOCK

HIGHWAY LOCATION REFERENCE

COUNTY: ALLEGANY  
DISTRICT: 6  
DATE: 12/31/15

ROUTE NUMBER: IS 68 CONTINUED  
INVENTORY DIRECTION: EAST  
ROUTE NAME: NATIONAL FREEWAY

STATE SYSTEM	FUNCTIONAL CLASS	MEDIAN TYPE	ACCESS CONTROL	NHS	MILEPOINT	MILEPOINT DESCRIPTION	MARKED LANES	SURFACE WIDTH/TYPE*	AADT
STATE PRIMARY	URB INTERSTATE	POSITIVE BARRIER	FULL	NHS	12.690	EXIT #43B	4	54J	39,010
					12.690 MU2371	S MECHANIC ST			
					12.710	EXIT #43C			
					12.710 RP 68- 5	RAMP 5 FR IS 68 EB TO QUEEN CITY DR			
					12.750 RP 68- 7	RAMP 7 FR IS 68 WB TO HOWARD ST			
					12.810 MU680	S CENTRE ST			
					12.860 MU2915	QUEEN CITY DR			
					12.890		4	48J	
					12.890 RP 68- 4	RAMP 4 FR MD 51 NB TO IS 68 EB			
					12.890	R/R - CSX			
					12.890 RP 68- 2	RAMP 2 FR IS 68 WB TO HARRISON ST			
					12.970 MU2690	PARK ST			
					13.000 MU6880	ALLEY #88			
					13.020		4	48I	
					13.020 RP 68- 6	RAMP 6 FR IS 68 EB TO MARYLAND AVE			
					13.020	END BRIDGE			
					13.020 RP 68- 8	RAMP 8 FR MARYLAND AVE TO IS 68 WB			
					13.030				35,110
					13.030	EXIT #43D			
					13.050 RP 68- 4	RAMP 4 FR MARYLAND AVE TO IS 68 EB			
					13.100 RP 68- 2	RAMP 2 FR IS 68 WB TO MARYLAND AVE			
					13.320	MILE MARKER 44.0			
					13.412	STRUC #010095001			
					13.412 MU2280	MARION ST			
					13.470 RP 68- 6	RAMP 6 FR IS 68 EB TO MD 639 SB			
					13.470 RP 68- 8	RAMP 8 FR US 40AL SB TO IS 68 WB			
					13.540	SPEED LIMIT 55 MPH			
					13.581	FLASHING 40 MPH HIB			
					13.640	BEGIN BRIDGE			
					13.660				29,990
					13.660 MD639	WILLOWBROOK RD			
					13.660 US 40AL	BALTIMORE AVE			
					13.660	EXIT #44			

\*A,B = UNIMPROVED; C = GRADED & DRAINED; D,E = SOIL, GRAVEL, STONE; F,G = LOW TYPE BITUMINOUS  
H,I = HIGH TYPE BITUMINOUS; J = CONCRETE; K = BRICK; L = BLOCK

HIGHWAY LOCATION REFERENCE

COUNTY: ALLEGANY  
DISTRICT: 6  
DATE: 12/31/15

ROUTE NUMBER: IS 68 CONTINUED  
INVENTORY DIRECTION: EAST  
ROUTE NAME: NATIONAL FREEWAY

STATE SYSTEM	FUNCTIONAL CLASS	MEDIAN TYPE	ACCESS CONTROL	NHS	MILEPOINT	MILEPOINT DESCRIPTION	MARKED LANES	SURFACE WIDTH/TYPER*	AADT
STATE PRIMARY	URB INTERSTATE	POSITIVE BARRIER	FULL	NHS	13.660	STRUC #010093001	4	48I	29,990
					13.680	END BRIDGE			
					13.820	RP 68- 2 RAMP 2 FR IS 68 WB TO US 40AL NB			
					13.890	RP 68- 4 RAMP 4 FR MD 639 NB TO IS 68 EB			
		UNPROTECTED			13.900				
					14.320	MILE MARKER 45.0			
					14.330	SPEED LIMIT 65 MPH			
					14.380	RP 68- 8 RAMP 8 FR MD 952 SB TO IS 68 WB			
					14.467	RP 68- 7 RAMP 7 FR IS 68 WB TO MD 952 SB			
		POSITIVE BARRIER			14.520				
					14.520	RP 68- 6 RAMP 6 FR IS 68 EB TO MD 952 SB			
					14.540	RP 68- 4 RAMP 4 FR MD 952 NB TO IS 68 EB			
					14.574				30,380
					14.574	STRUC #010081002			
					14.574	EXIT #45			
					14.574	MD952 HILLCREST DR			
		UNPROTECTED			14.600		4	58I	
					14.650		4	48I	
					14.730	ATR STATION #0070 (CABINET EB/L)			
		POSITIVE BARRIER			14.960				
					15.040	RP 68- 7 RAMP 7 FR MD 144 NB TO IS 68 WB			
					15.230	RP 68- 4 RAMP 4 FR IS 68 WB TO MD 144 NB			
					15.250		4	48J	
					15.250	BEGIN BRIDGE			
					15.260				25,960
					15.260	MD144 CHRISTIE RD			
					15.260	STRUC #010099001			
					15.260	EXIT #46			
					15.270		4	48I	
					15.270	END BRIDGE			
					15.330	STRUC #010005001 - BR OF EVITTS CREEK			
					15.360	MILE MARKER 46.0			
					15.460		4	48J	

\*A,B = UNIMPROVED; C = GRADED & DRAINED; D,E = SOIL, GRAVEL, STONE; F,G = LOW TYPE BITUMINOUS  
H,I = HIGH TYPE BITUMINOUS; J = CONCRETE; K = BRICK; L = BLOCK

HIGHWAY LOCATION REFERENCE

COUNTY: ALLEGANY  
DISTRICT: 6  
DATE: 12/31/15

ROUTE NUMBER: IS 68 CONTINUED  
INVENTORY DIRECTION: EAST  
ROUTE NAME: NATIONAL FREEWAY

STATE SYSTEM	FUNCTIONAL CLASS	MEDIAN TYPE	ACCESS CONTROL	NHS	MILEPOINT	MILEPOINT DESCRIPTION	MARKED LANES	SURFACE WIDTH/TYPE*	AADT
STATE PRIMARY	URB INTERSTATE	POSITIVE BARRIER	FULL	NHS	15.460	BEGIN BRIDGE	4	48J	25,960
					15.470	STRUC #010030001 - EVITTS CREEK			
					15.470 RP 68- 3	RAMP 3 FR IS 68 EB TO MD 144			
					15.480		4	48I	
					15.480	END BRIDGE			
					15.540 RP 68- 8	RAMP 8 FR US 220 SB TO IS 68 WB			
					15.820 US220	NO NAME			
					15.820	STRUC #010168002			
					15.841 RP 68- 1	RAMP 1 FR MD 144 NB TO IS 68 WB			
					15.890	SMALL STRUC #010225R01			
					15.951				21,920
					15.951 MD144	NATIONAL PIKE			
					15.951	STRUC #010157002			
					15.951	EXIT #47			
					16.060	STRUC #010156001 - ELK LICK RUN			
					16.146	OUT CORP LMTS CUMBERLAND			
	RUR INTERSTATE				16.156				
					16.333				
					16.333 RP 68- 5	RAMP 5 FR MD 144 SB TO IS 68 EB			
					16.333 RP 68- 7	RAMP 7 FR IS 68 WB TO MD 144 SB			
					16.377	MILE MARKER 47.0			
					16.381		5	60I	
					16.491	STRUC #010155002			
					16.491 MD948AF	JEFFRIES RD			
					16.841	SPEED LIMIT 70 MPH			
					17.291		5	60J	
					17.291	BEGIN BRIDGE			
					17.351	STRUC #010154031 - ELK LICK RUN			
					17.381 MD144	NATIONAL PIKE			
					17.451		5	60I	
					17.451	END BRIDGE			
					17.681		4	60I	
					17.851		4	48I	

\*A,B = UNIMPROVED; C = GRADED & DRAINED; D,E = SOIL, GRAVEL, STONE; F,G = LOW TYPE BITUMINOUS  
H,I = HIGH TYPE BITUMINOUS; J = CONCRETE; K = BRICK; L = BLOCK

HIGHWAY LOCATION REFERENCE

COUNTY: ALLEGANY  
DISTRICT: 6  
DATE: 12/31/15

ROUTE NUMBER: IS 68 CONTINUED  
INVENTORY DIRECTION: EAST  
ROUTE NAME: NATIONAL FREEWAY

STATE SYSTEM	FUNCTIONAL CLASS	MEDIAN TYPE	ACCESS CONTROL	NHS	MILEPOINT	MILEPOINT DESCRIPTION	MARKED LANES	SURFACE WIDTH/TYPE*	AADT
STATE PRIMARY	RUR INTERSTATE	POSITIVE BARRIER	FULL	NHS	17.984	STRUC #010153001 - ELK LICK RUN	4	48I	21,920
					18.054	CROSSOVER			
					18.164	STRUC #010152001 - ELK LICK RUN			
					18.225		5	60I	
					18.344	MILE MARKER 49.0			
					18.654	DRAINAGE STRUC #010261X01			
					18.734	STRUC #010151002			
					18.734 MD948AE	ROCKY GAP RD			
					19.351	MILE MARKER 50.0			
					19.656 RP 68- 6	RAMP 6 FR IS 68 EB TO MD 948AD SB			
					19.694 RP 68- 8	RAMP 8 FR MD 948AD SB TO IS 68 WB			
					20.034				17,810
					20.034	EXIT #50			
					20.034 MD948AD	PLEASANT VALLEY RD			
					20.034	STRUC #010150002			
					20.234 RP 68- 4	RAMP 4 FR MD 948AD NB TO IS 68 EB			
					20.234 RP 68- 2	RAMP 2 FR IS 68 WB TO MD 948AD NB			
					20.324		5	72I	
					20.355	MILE MARKER 51.0			
					20.384	CROSSOVER			
					20.515		5	64I	
					20.584		5	60I	
					20.923 RP 68- 7	RAMP 7 FR MD 948C TO IS 68 WB			
					21.274	EXIT #52			
					21.274	STRUC #010147002			
					21.274 MD144	NATIONAL PIKE			
					21.364		4	48I	
					21.364	MILE MARKER 52.0			
					21.484		5	60I	
					21.574 RP 68- 5	RAMP 5 FR IS 68 EB TO MD 144			
					21.704	SIGN: MARTINS MTN ELEV. 1636 FT			
					21.734				18,660
					21.734	STRUC #010146002			

\*A,B = UNIMPROVED; C = GRADED & DRAINED; D,E = SOIL, GRAVEL, STONE; F,G = LOW TYPE BITUMINOUS  
H,I = HIGH TYPE BITUMINOUS; J = CONCRETE; K = BRICK; L = BLOCK

HIGHWAY LOCATION REFERENCE

COUNTY: ALLEGANY  
 DISTRICT: 6  
 DATE: 12/31/15

ROUTE NUMBER: IS 68 CONTINUED  
 INVENTORY DIRECTION: EAST  
 ROUTE NAME: NATIONAL FREEWAY

STATE SYSTEM	FUNCTIONAL CLASS	MEDIAN TYPE	ACCESS CONTROL	NHS	MILEPOINT	MILEPOINT DESCRIPTION	MARKED LANES	SURFACE WIDTH/TYPE*	AADT
STATE PRIMARY	RUR INTERSTATE	POSITIVE BARRIER	FULL	NHS	21.734 MD144	NATIONAL PIKE	5	60I	18,660
					22.104	DRAINAGE STRUC #010262X01			
					22.364	MILE MARKER 53.0			
					22.624	WEATHER STATION			
					22.634		5	60J	
					22.634	BEGIN BRIDGE			
					22.650	STRUC #010145031			
					22.650 CO502	STREET RD			
					22.664		5	60I	
					22.664	END BRIDGE			
					23.364	MILE MARKER 54.0			
					24.204	STRUC #010160001 - TRIB FLINTSTONE CREEK			
					24.364	CROSSOVER			
					24.374	MILE MARKER 55.0			
					24.631		4	48I	
					24.764				18,198
					24.764 RP 68- 6	RAMP 6 FR IS 68 EB TO MD 144 SB			
					24.764	EXIT #56			
					24.764 RP 68- 7	RAMP 7 FR MD 948AM TO IS 68 WB			
					24.914	STRUC #010162001 - TRIB FLINTSTONE CREEK			
					24.964 RP 68- 5	RAMP 5 FR IS 68 WB TO MD 948AM			
					25.099 RP 68- 4	RAMP 4 FR MD 144 NB TO IS 68 EB			
					25.129		4	48J	
					25.129	BEGIN BRIDGE			
					25.143	STRUC #010077031			
					25.143 MD948AO	BLACK VALLEY RD			
					25.183	FLINTSTONE CREEK			
					25.193		4	48I	
					25.193	END BRIDGE			
					25.353	MILE MARKER 56.0			
					26.103		4	48J	
					26.103	BEGIN BRIDGE			
					26.129	STRUC #010140031			

\*A,B = UNIMPROVED; C = GRADED & DRAINED; D,E = SOIL, GRAVEL, STONE; F,G = LOW TYPE BITUMINOUS  
 H,I = HIGH TYPE BITUMINOUS; J = CONCRETE; K = BRICK; L = BLOCK

HIGHWAY LOCATION REFERENCE

COUNTY: ALLEGANY  
DISTRICT: 6  
DATE: 12/31/15

ROUTE NUMBER: IS 68 CONTINUED  
INVENTORY DIRECTION: EAST  
ROUTE NAME: NATIONAL FREEWAY

STATE SYSTEM	FUNCTIONAL CLASS	MEDIAN TYPE	ACCESS CONTROL	NHS	MILEPOINT	MILEPOINT DESCRIPTION	MARKED LANES	SURFACE WIDTH/TYPE*	AADT
STATE PRIMARY	RUR INTERSTATE	POSITIVE BARRIER	FULL	NHS	26.129 CO507	DRY RIDGE RD	4	48J	18,198
					26.153		4	48I	
					26.153	END BRIDGE			
					26.293	MILE MARKER 57.0			
					26.317		4	48J	
					26.317	BEGIN BRIDGE			
					26.399	STRUC #010141001 - TOWN CREEK			
					26.433		4	48I	
					26.433	END BRIDGE			
					26.543		5	60I	
					26.628	MILE MARKER 57.4			
					26.943	CROSSOVER			
					27.363	MILE MARKER 58.0			
					27.453 MD948AP	SENSOR LA			
					27.453	STRUC #010143001			
					27.783		6	72I	
					27.916	SIGN: POLISH MOUNTAIN ELEV 1246 FT			
					27.943		5	66I	
					28.073		5	60I	
					28.353	MILE MARKER 59.0			
					28.483	STRUC #010144002			
					28.483 CO558	OLD CUMBERLAND RD			
					29.073	CROSSOVER			
					29.313	MILE MARKER 60.0			
					29.543		4	48I	
					29.703	ATR STATION #0033 (CABINET EB/L)			
					30.306	MILE MARKER 61.0			
					31.087 MD144	OLD NATIONAL PIKE			
					31.087	STRUC #010138002			
					31.213	STRUC #010089001 - LITTLE PINE LICK HOLL			
					31.304	MILE MARKER 62.0			
					31.383 RP 68- 6	RAMP 6 FR IS 68 EB TO US 40SC SB			
					31.443 RP 68- 8	RAMP 8 FR US 40SC SB TO IS 68 WB			

\*A,B = UNIMPROVED; C = GRADED & DRAINED; D,E = SOIL, GRAVEL, STONE; F,G = LOW TYPE BITUMINOUS  
H,I = HIGH TYPE BITUMINOUS; J = CONCRETE; K = BRICK; L = BLOCK



HIGHWAY LOCATION REFERENCE

COUNTY: ALLEGANY  
DISTRICT: 6  
DATE: 12/31/15

**ROUTE NUMBER:** IS 68 CONTINUED  
**INVENTORY DIRECTION:** EAST  
**ROUTE NAME:** NATIONAL FREEWAY

STATE SYSTEM	FUNCTIONAL CLASS	MEDIAN TYPE	ACCESS CONTROL	NHS	MILEPOINT	MILEPOINT DESCRIPTION	MARKED LANES	SURFACE WIDTH/TYPE*	AADT
STATE PRIMARY	RUR INTERSTATE	POSITIVE BARRIER	FULL	NHS	31.663 RP 68- 5	RAMP 5 FR US 40SC SB TO IS 68 EB	4	48I	18,198
					31.676				15,490
					31.676	STRUC #010133002			
					31.676 US 40SC	FIFTEEN MILE CREEK RD			
					31.676	EXIT #62			
					31.743		4	48J	
					31.743	BEGIN BRIDGE			
					31.757	STRUC #010087001 - FIFTEEN MILE CREEK			
					31.780		4	48I	
					31.780	END BRIDGE			
					31.913 RP 68- 2	RAMP 2 FR IS 68 WB TO US 40SC NB			
					32.300	MILE MARKER 63.0			
					32.553 RP 68- 8	RAMP 8 FR MD 948AL SB TO IS 68 WB			
					32.702 RP 68- 6	RAMP 6 FR IS 68 EB TO MD 948AL SB			
					32.858 RP 68- 7	RAMP 7 FR IS 68 WB TO MD 948AL SB			
					32.936	STRUC #010130002			
					32.936	EXIT #64			
					32.936 MD948AL	MV SMITH RD			
					33.213 RP 68- 4	RAMP 4 FR MD 948AL NB TO IS 68 EB			
					33.283		4	56I	
					33.300	MILE MARKER 64.0			
					33.328	DRAINAGE STRUC #010070X01			
					33.403		4	48I	
					34.017 CO573	CAT POINT RD			
					34.017	STRUC #010101002			
					34.017 CO745	MOUNTAIN RD			
					34.273		4	60I	
					34.300	MILE MARKER 65.0			
					34.633		5	60I	
					35.302	MILE MARKER 66.0			
					35.858	SIGN: TOWN HILL ELEV 940 FT			
					36.299	MILE MARKER 67.0			
					36.853	SHA SALT DOME			

\*A,B = UNIMPROVED; C = GRADED & DRAINED; D,E = SOIL, GRAVEL, STONE; F,G = LOW TYPE BITUMINOUS  
H,I = HIGH TYPE BITUMINOUS; J = CONCRETE; K = BRICK; L = BLOCK

HIGHWAY LOCATION REFERENCE

COUNTY: ALLEGANY  
DISTRICT: 6  
DATE: 12/31/15

ROUTE NUMBER: IS 68 CONTINUED  
INVENTORY DIRECTION: EAST  
ROUTE NAME: NATIONAL FREEWAY

STATE SYSTEM	FUNCTIONAL CLASS	MEDIAN TYPE	ACCESS CONTROL	NHS	MILEPOINT	MILEPOINT DESCRIPTION	MARKED LANES	SURFACE WIDTH/TYPE*	AADT
STATE PRIMARY	RUR INTERSTATE	POSITIVE BARRIER	FULL	NHS	37.230 RP 68- 6	RAMP 6 FR IS 68 EB TO ORLEANS RD SB	5	60I	15,490
					37.299	MILE MARKER 68.0			
					37.373 RP 68- 8	RAMP 8 FR ORLEANS RD SB TO IS 68 WB			
					37.469				17,710
					37.469	EXIT #68			
					37.469 MD948Z	ORLEANS RD			
					37.469	STRUC #010100001			
					37.616 RP 68- 4	RAMP 4 FR ORLEANS RD NB TO IS 68 EB			
					37.696 RP 68- 2	RAMP 2 FR IS 68 WB TO ORLEANS RD NB			
		UNPROTECTED			37.786				
		POSITIVE BARRIER			38.002				
					38.442	DRAINAGE STRUC #010072X01			
					38.706	STRUC #010050001 - SNIB HOLLOW RUN			
					38.913 US 40SC	NATIONAL PIKE			
					38.913	STRUC #010129002			
					39.156		4	48I	
					39.236	STRUC #010038001 - SNIB HOLLOW RUN			
					39.256	CROSSOVER			
					39.306	MILE MARKER 70.0			
					39.546	STRUC #010039001 - SNIB HOLLOW RUN			
					39.916	SIGN: ALLEGANY CO WELCOMES YOU (WB/L)			
					40.056 RP 68- 8	RAMP 8 FR MD 948Y SB TO IS 68 WB			
					40.156	STRUC #010040001 - SNIB HOLLOW RUN			
					40.173 RP 68- 6	RAMP 6 FR IS 68 EB TO MD 948Y SB			
					40.379				17,170
					40.379 MD948Y	HIGH GERMANY RD			
					40.379	EXIT #72			
					40.379	STRUC #010128002			
					40.639 RP 68- 2	RAMP 2 FR IS 68 WB TO MD 948Y NB			
					40.639 RP 68- 4	RAMP 4 FR MD 948Y NB TO IS 68 EB			
					40.742		4	48J	
					40.742	BEGIN BRIDGE			
					40.794	WASHINGTON CO/L			

\*A,B = UNIMPROVED; C = GRADED & DRAINED; D,E = SOIL, GRAVEL, STONE; F,G = LOW TYPE BITUMINOUS  
H,I = HIGH TYPE BITUMINOUS; J = CONCRETE; K = BRICK; L = BLOCK

HIGHWAY LOCATION REFERENCE

COUNTY: ALLEGANY  
DISTRICT: 6  
DATE: 12/31/15

**ROUTE NUMBER: IS 68 CONTINUED**

INVENTORY DIRECTION: EAST  
ROUTE NAME: NATIONAL FREEWAY

STATE SYSTEM	FUNCTIONAL CLASS	MEDIAN TYPE	ACCESS CONTROL	NHS	MILEPOINT	MILEPOINT DESCRIPTION	MARKED LANES	SURFACE WIDTH/TYPE*	AADT
STATE PRIMARY	RUR INTERSTATE	POSITIVE BARRIER	FULL	NHS	40.794	STRUC #210147031 - SIDELING HILL CREEK	4	48J	17,170

**ROUTE NUMBER: MD 35**

INVENTORY DIRECTION: NORTH  
ROUTE NAME: ELLERSLIE RD

STATE SYSTEM	FUNCTIONAL CLASS	MEDIAN TYPE	ACCESS CONTROL	NHS	MILEPOINT	MILEPOINT DESCRIPTION	MARKED LANES	SURFACE WIDTH/TYPE*	AADT
STATE SECONDARY	URB OPA	NONE (UNDIV)	NONE	NHS	00.000		2	24I	5,131
					00.000	BEGIN BIKE ROUTE - OUT RIGHT			
					00.000	STOP SIGN			
					00.000 MD 36	MT SAVAGE RD			
					00.030		2	22I	
					00.030 MD831C	KREIGBAUM RD			
					00.070	SPEED LIMIT 25 MPH			
					00.220	SPEED LIMIT 35 MPH			
					00.350	SIGN: CORRIGANVILLE			
					00.500	SPEED LIMIT 50 MPH			
					00.600	TEDDY BEAR LA (PVT)			
					00.760 CO656	TWIN OAKS ST			
					00.830	LOWERY LA (PVT)			
					00.840 OP144	NO NAME			
					00.950	JASON LA (PVT)			
					01.130	DRAINAGE STRUC #010003X01			
					01.630	SIGN: ELLERSLIE			
					01.640	SPEED LIMIT 30 MPH			
					01.780 CO736	BLOOM ST			
					01.870 CO434	HOPKINS ST			
					01.890 OP454	SHORT ST			
					01.990 CO435	FIREFIGHTER PL			
					02.000	ELLERSLIE V.F.W.			
					02.010	TRAM RD (PVT)			
					02.060	ELLERSLIE POST OFFICE 21529			
					02.070 CO432	VETERANS ROW			
					02.160		2	24I	

\*A,B = UNIMPROVED; C = GRADED & DRAINED; D,E = SOIL, GRAVEL, STONE; F,G = LOW TYPE BITUMINOUS  
H,I = HIGH TYPE BITUMINOUS; J = CONCRETE; K = BRICK; L = BLOCK

HIGHWAY LOCATION REFERENCE

COUNTY: ALLEGANY  
DISTRICT: 6  
DATE: 12/31/15

**ROUTE NUMBER:** MD 35 CONTINUED  
**INVENTORY DIRECTION:** NORTH  
**ROUTE NAME:** ELLERSLIE RD

STATE SYSTEM	FUNCTIONAL CLASS	MEDIAN TYPE	ACCESS CONTROL	NHS	MILEPOINT	MILEPOINT DESCRIPTION	MARKED LANES	SURFACE WIDTH/TYPE*	AADT
STATE SECONDARY	URB OPA	NONE (UNDIV)	NONE	NHS	02.160 CO427	HIGH PINE CT	2	24I	5,131
					02.200	STRUC #010068001 - BR OF WILLS CREEK			
					02.220				3,851
					02.220 OP148	REDOAK WAY			
					02.230		2	22I	
					02.230 CO428	SCHELLSBURG RD			
					02.240 CO425	HUMMINGBIRD ST			
					02.240 OP300	HUMMINGBIRD ST			
					02.270	DRAINAGE STRUC #010004X01			
					02.270 OP147	WOODPECKER LA			
					02.290 CO423	MASON DIXON VIEW			
					02.370	PENNSYLVANIA ST/L			

**ROUTE NUMBER:** MD 36  
**INVENTORY DIRECTION:** NORTH  
**ROUTE NAME:** NEW GEORGES CREEK RD

STATE SYSTEM	FUNCTIONAL CLASS	MEDIAN TYPE	ACCESS CONTROL	NHS	MILEPOINT	MILEPOINT DESCRIPTION	MARKED LANES	SURFACE WIDTH/TYPE*	AADT
STATE SECONDARY	URB OPA	NONE (UNDIV)	NONE	NOT NHS	00.000		2	24J	5,120
					00.000	WEST VIRGINIA ST/L			
					00.000	BEGIN BRIDGE			
					00.020	STRUC #010023001 - POTOMAC RIVER			
					00.050		2	24I	
					00.050	END BRIDGE			
		CURBED			00.060				
					00.060 MD135	CHURCH ST			
					00.060	TRAFFIC SIGNAL			
					00.080	SPUR TO MD 135			
		NONE (UNDIV)			00.090		2	48I	
					00.090	SPUR FR MD 135			
					00.110	SPEED LIMIT 30 MPH			
					00.130		2	24I	
					00.130 MU111	VICTORY POST DR			
					00.150	SPUR FR VICTORY POST DR			

\*A,B = UNIMPROVED; C = GRADED & DRAINED; D,E = SOIL, GRAVEL, STONE; F,G = LOW TYPE BITUMINOUS  
H,I = HIGH TYPE BITUMINOUS; J = CONCRETE; K = BRICK; L = BLOCK

HIGHWAY LOCATION REFERENCE

COUNTY: ALLEGANY  
DISTRICT: 6  
DATE: 12/31/15

ROUTE NUMBER: MD 36 CONTINUED  
INVENTORY DIRECTION: NORTH  
ROUTE NAME: NEW GEORGES CREEK RD

STATE SYSTEM	FUNCTIONAL CLASS	MEDIAN TYPE	ACCESS CONTROL	NHS	MILEPOINT	MILEPOINT DESCRIPTION	MARKED LANES	SURFACE WIDTH/TYPER*	AADT
STATE SECONDARY	URB OPA	NONE (UNDIV)	NONE	NOT NHS	00.245	SMALL STRUC #010164R01	2	24I	5,120
					00.350	SPEED LIMIT 50 MPH			
					00.430 MU 61	CROMER ST			
					00.500 MU510	WAVERLY ST			
					00.500	STRUC #010122002			
					00.970	OUT CORP LMTS WESTERNPORT			
					00.970	SIGN: WELCOME TO WESTERNPORT			
					01.140 CO687	LEE AVE			
					01.230 CO817	SHADY LA			
					01.310	NO NAME			
					01.320		2	24J	
					01.320	BEGIN BRIDGE			
					01.340	STRUC #010121001 - GEORGES CREEK			
	URB MINOR ART				01.360		2	24I	
					01.360	END BRIDGE			
					01.420	R/R #CSX 870 653 B			
					01.440				4,780
					01.440 MD937	CREEKSIDE DR			
					01.930	SHA SALT DOME			
					02.060		3	36I	
					02.370		2	24I	
					03.060 CO 10	OLD REYNOLDS RD			
					03.611	ROCK OAK RD			
					03.870 MD939	NO NAME			
					03.897	BIBLE BAPTIST CHURCH			
					04.070		3	36I	6,570
					04.070 CO881	SUGAR MAPLE RD			
					04.070 MD935	LOWER GEORGES CREEK RD			
					04.080	STRUC #010124001 - GEORGES CREEK			
					04.290	STRUC #010125001 - MOORES RUN			
					04.330	IN CORP LMTS BARTON			
					04.350		3	36J	
					04.350	BEGIN BRIDGE			

\*A,B = UNIMPROVED; C = GRADED & DRAINED; D,E = SOIL, GRAVEL, STONE; F,G = LOW TYPE BITUMINOUS  
H,I = HIGH TYPE BITUMINOUS; J = CONCRETE; K = BRICK; L = BLOCK

HIGHWAY LOCATION REFERENCE

COUNTY: ALLEGANY  
DISTRICT: 6  
DATE: 12/31/15

ROUTE NUMBER: MD 36 CONTINUED  
INVENTORY DIRECTION: NORTH  
ROUTE NAME: NEW GEORGES CREEK RD

STATE SYSTEM	FUNCTIONAL CLASS	MEDIAN TYPE	ACCESS CONTROL	NHS	MILEPOINT	MILEPOINT DESCRIPTION	MARKED LANES	SURFACE WIDTH/TYPE*	AADT
STATE SECONDARY	URB MINOR ART	NONE (UNDIV)	NONE	NOT NHS	04.370	STRUC #010120001	3	36J	6,570
					04.370 MU187	POTOMAC ST			
					04.390		3	36I	
					04.390	END BRIDGE			
					04.420	OUT CORP LMTS BARTON			
					05.050		2	24I	
					05.160		3	36I	
					05.410	DRAINAGE STRUC #010165X01			
					05.560	DRAINAGE 48" RCP			
					05.740		2	24I	
					05.820	DRAINAGE 48" RCP			
					05.980	PVT RD			
					05.980 MD935A	NO NAME			
					06.092	SPEED LIMIT 50 MPH			
					06.160		3	36I	
					06.390	DRAINAGE 36" RCP			
					06.750		3	36J	
					06.750	BEGIN BRIDGE			
					06.760	STRUC #010126001 - GEORGES CREEK			
					06.780		3	36I	
					06.780	END BRIDGE			
					06.790		2	24I	
					06.843	R/R CSX# 870 655 P			
					06.850 MD935	LOWER GEORGES CREEK RD			
					06.855	DRAINAGE STRUC #010007X01			
					06.880	SPEED LIMIT 40 MPH			
					06.920		2	22I	
					06.996	ENGINE HOUSE ROW SW (PVT RD)			
					07.070		2	24I	
					07.120	ELECTRICAL SUBSTATION			
					07.290	SIGN: WELCOME TO LONACONING			
					07.330	SPEED LIMIT 25 MPH			
					07.350 CO 43	SELDOM SEEN RD			

NAME: LOWER GEORGES  
CREEK RD

\*A,B = UNIMPROVED; C = GRADED & DRAINED; D,E = SOIL, GRAVEL, STONE; F,G = LOW TYPE BITUMINOUS  
H,I = HIGH TYPE BITUMINOUS; J = CONCRETE; K = BRICK; L = BLOCK

HIGHWAY LOCATION REFERENCE

COUNTY: ALLEGANY  
DISTRICT: 6  
DATE: 12/31/15

ROUTE NUMBER: MD 36 CONTINUED  
INVENTORY DIRECTION: NORTH  
ROUTE NAME: LOWER GEORGES CREEK RD

STATE SYSTEM	FUNCTIONAL CLASS	MEDIAN TYPE	ACCESS CONTROL	NHS	MILEPOINT	MILEPOINT DESCRIPTION	MARKED LANES	SURFACE WIDTH/TYPE*	AADT
STATE SECONDARY	URB MINOR ART	NONE (UNDIV)	NONE	NOT NHS	07.430	WESTMAR HIGH SCHOOL	2	24I	6,570
		PAINTED			07.440		2	20I	
		NONE (UNDIV)			07.500	ATHLETIC FIELD			
					07.506		2	24I	
					07.546	DRAINAGE STRUC #010107X01			
					07.550 CO 50	DETMOLD ST			
					07.670 CO 50	DETMOLD ST			
					07.760 OP150	NO NAME			
					07.783	SMALL STRUC #010022R01			
NAME: W MAIN ST					07.910	IN CORP LMTS LONACONING			
NAME: E MAIN ST					07.980 MU290	UNION ST			
					07.990 MU 60	CHURCH ST			
					07.990 MU8080	AYERS ST			
					08.030		2	30I	7,447
					08.030 MU 75	DOUGLAS AVE			
					08.030	TRAFFIC SIGNAL			
					08.030 MU8080	AYERS ST			
					08.060 MU9010	ADVOCATE CT			
					08.080	STRUC #010166001 - KOONTZ RUN			
					08.100 MU272	SCOTCH HILL RD #2			
					08.130	FIRST PRESBYTERIAN CHURCH			
					08.160	LONACONING POST OFFICE 21539			
					08.250 MU8070	ALLEY #7			
					08.290		2	24I	
					08.290 CO 56	BRIDGE ST			
					08.320 MU200	PARK ST			
					08.490		2	20I	
					08.490 MU 70	D ST			
					08.512 MU280	ST PETERS PL			
					08.540		2	20J	
NAME: LOWER GEORGES CREEK RD					08.540	BEGIN BRIDGE			
					08.540	OUT CORP LMTS LONACONING			
					08.550	STRUC #010014001 - GEORGES CREEK			

\*A,B = UNIMPROVED; C = GRADED & DRAINED; D,E = SOIL, GRAVEL, STONE; F,G = LOW TYPE BITUMINOUS  
H,I = HIGH TYPE BITUMINOUS; J = CONCRETE; K = BRICK; L = BLOCK

HIGHWAY LOCATION REFERENCE

COUNTY: ALLEGANY  
DISTRICT: 6  
DATE: 12/31/15

ROUTE NUMBER: MD 36 CONTINUED  
INVENTORY DIRECTION: NORTH  
ROUTE NAME: LOWER GEORGES CREEK RD

STATE SYSTEM	FUNCTIONAL CLASS	MEDIAN TYPE	ACCESS CONTROL	NHS	MILEPOINT	MILEPOINT DESCRIPTION	MARKED LANES	SURFACE WIDTH/TYPE*	AADT
STATE SECONDARY	URB MINOR ART	NONE (UNDIV)	NONE	NOT NHS	08.568		2	20I	7,447
					08.568	END BRIDGE			
					08.577 OP502	WATER STATION RUN RD			
					08.605	DRAINAGE STRUC #010008X01			
					08.610	SPEED LIMIT 35 MPH			
					08.618 CO 58	ROCKVILLE ST			
					08.770		2	24I	
					08.990 OP469	CLICKS CROSSING RD			
					09.000		2	20I	
					09.000	R/R #CSX 832 551 F			
					09.020 CO 58	ROCKVILLE ST			
	RUR MINOR ART				09.230		2	20J	
					09.230	ATR STATION #0001 (CABINET SB/L)			
					09.230	BEGIN BRIDGE			
					09.240	STRUC #010013001 - GEORGES CREEK			
					09.250		2	20I	
					09.250	END BRIDGE			
					09.290	SIGN: KNAPPS MEADOW			
					09.355 CO 66	BRODIE RD			
					09.440	GEORGES CREEK ELEM SCHOOL			
					09.550 CO692	OLD CONEY CEMETERY RD			
					09.550 CO 66	BRODIE RD			
					09.680	SIGN: KNAPPS MEADOW			
					09.980		2	24I	
					10.002		2	24J	
					10.002	BEGIN BRIDGE			
					10.011	STRUC #010012001 - GEORGES CREEK			
					10.020		2	24I	
					10.020	SIGN: GILMORE			
					10.020	END BRIDGE			
					10.109 CO 75	QUINN ST			
					10.150 CO 76	MINERS AVE			
					10.273 CO 77	BUSKIRK HOLLOW RD			

\*A,B = UNIMPROVED; C = GRADED & DRAINED; D,E = SOIL, GRAVEL, STONE; F,G = LOW TYPE BITUMINOUS  
H,I = HIGH TYPE BITUMINOUS; J = CONCRETE; K = BRICK; L = BLOCK



HIGHWAY LOCATION REFERENCE

COUNTY: ALLEGANY  
DISTRICT: 6  
DATE: 12/31/15

ROUTE NUMBER: MD 36 CONTINUED  
INVENTORY DIRECTION: NORTH  
ROUTE NAME: LOWER GEORGES CREEK RD

STATE SYSTEM	FUNCTIONAL CLASS	MEDIAN TYPE	ACCESS CONTROL	NHS	MILEPOINT	MILEPOINT DESCRIPTION	MARKED LANES	SURFACE WIDTH/TYPE*	AADT
STATE SECONDARY	RUR MINOR ART	NONE (UNDIV)	NONE	NOT NHS	10.303	STRUC #010011001 - ELK LICK RUN	2	24I	7,447
					10.610 CO771	LONACONING ST			
					10.730	IN CORP LMTS MIDLAND			
					10.730	SIGN: WELCOME TO MIDLAND			
					10.749	SIGN: GILMORE			
					10.760	SPEED LIMIT 25 MPH			
					10.950 MU140	UNION ST			
					10.950 MU 10	BIG LA			
					11.010 MU105	OMARAS AVE			
					11.060 MU 50	CHURCH ST			
					11.060	STRUC #010127001 - NEFF RUN			
					11.320	SPEED LIMIT 40 MPH			
					11.320	OUT CORP LMTS MIDLAND			
					11.480				7,230
					11.480 CO 80	PARADISE ST			
					11.530	SPEED LIMIT 50 MPH			
					11.570	STRUC #010054001 - NEFF RUN			
					11.880				7,640
					11.880 CO 86	OCEAN HILL RD			
					12.000 CO 87	SPIKER LA			
					12.090	POND LA			
					12.134	FLINT LA			
					12.510 CO108	PERRYS LA			
					12.530	DRAINAGE STRUC #010010X01			
					12.830	DRAINAGE STRUC #010011X01			
					13.630	MOUNTAIN VIEW (ENT TO LANDFILL)			
	URB MINOR ART				14.075				
					14.090	SPUR TO MD 55			
					14.140				6,590
					14.140 CO681	CABIN RUN RD			
					14.140 MD 55	VALE SUMMIT RD			
					14.250	SPEED LIMIT 50 MPH			
					14.630	NO NAME (PVT)			

\*A,B = UNIMPROVED; C = GRADED & DRAINED; D,E = SOIL, GRAVEL, STONE; F,G = LOW TYPE BITUMINOUS  
H,I = HIGH TYPE BITUMINOUS; J = CONCRETE; K = BRICK; L = BLOCK

HIGHWAY LOCATION REFERENCE

COUNTY: ALLEGANY  
DISTRICT: 6  
DATE: 12/31/15

ROUTE NUMBER: MD 36 CONTINUED  
INVENTORY DIRECTION: NORTH  
ROUTE NAME: NEW GEORGES CREEK RD

STATE SYSTEM	FUNCTIONAL CLASS	MEDIAN TYPE	ACCESS CONTROL	NHS	MILEPOINT	MILEPOINT DESCRIPTION	MARKED LANES	SURFACE WIDTH/TYPE*	AADT
STATE SECONDARY	URB MINOR ART	PAINTED	NONE	NOT NHS	14.650		2	24I	6,590
		UNPROTECTED			14.650	OSCARS FARM RD			
					14.700				
					14.775	SHA SALT DOME			
					14.820	CROSSOVER			
					14.920	RP 68- 6 RAMP 6 FR IS 68 EB TO MD 36 SB			
					14.920	RP 68- 4 RAMP 4 FR MD 36 NB TO IS 68 EB			
		CURBED			14.980				
					14.980	RP 68- 3 RAMP 3 FR RAMP 6 (FR IS 68) TO MD 36 NB			
					14.980	CROSSOVER			
					14.980	RP 68- 5 RAMP 5 FR MD 36 SB TO RAMP 4 (TO IS 68)			
					15.030		2	24J	
					15.030	BEGIN BRIDGE			
	URB OPA			NHS	15.050		4	48J	8,670
					15.050	STRUC #010116001			
					15.050	IS 68 NATIONAL FREEWAY			
					15.050	EXIT #34			
					15.070		2	24I	
					15.070	END BRIDGE			
		POSITIVE BARRIER			15.110				
					15.110	RP 68- 7 RAMP 7 FR RAMP 2 (FR IS 68) TO MD 36 SB			
					15.110	RP 68- 1 RAMP 1 FR MD 36 NB TO RAMP 8 (TO IS 68)			
					15.110	CROSSOVER			
					15.180	RP 68- 2 RAMP 2 FR IS 68 WB TO MD 36 NB			
					15.180	RP 68- 8 RAMP 8 FR MD 36 SB TO IS 68 WB			
					15.180	IN CORP LMTS FROSTBURG			
		UNPROTECTED			15.220				
					15.290	CO846 CHERRY LA			
					15.290	CO121 HOFFMAN HOLLOW RD			
					15.290	CROSSOVER			
		PAINTED			15.434		2	48I	
		NONE (UNDIV)			15.480		2	24I	
					15.540	OUT CORP LMTS FROSTBURG			

\*A,B = UNIMPROVED; C = GRADED & DRAINED; D,E = SOIL, GRAVEL, STONE; F,G = LOW TYPE BITUMINOUS  
H,I = HIGH TYPE BITUMINOUS; J = CONCRETE; K = BRICK; L = BLOCK

HIGHWAY LOCATION REFERENCE

COUNTY: ALLEGANY  
DISTRICT: 6  
DATE: 12/31/15

ROUTE NUMBER: MD 36 CONTINUED  
INVENTORY DIRECTION: NORTH  
ROUTE NAME: NEW GEORGES CREEK RD

STATE SYSTEM	FUNCTIONAL CLASS	MEDIAN TYPE	ACCESS CONTROL	NHS	MILEPOINT	MILEPOINT DESCRIPTION	MARKED LANES	SURFACE WIDTH/TYPER*	AADT
STATE SECONDARY	URB OPA	NONE (UNDIV)	NONE	NHS	15.770	SIGN: FROSTBURG	2	24I	8,670
					15.810 MU277	HAMPTON DR			
					15.960	IN CORP LMTS FROSTBURG			
					16.060	SPEED LIMIT 40 MPH			
					16.090 MU355	BISHOP MURPHY DR			
					16.090 MU535	VILLAGE PKWY			
					16.140		2	28I	
		PAINTED			16.160		2	24I	
		NONE (UNDIV)			16.230		2	26I	
		UNPROTECTED			16.270		3	36I	
					16.270	CROSSOVER			
					16.270	OUT CORP LMTS FROSTBURG			
		CURBED			16.405		3	42I	
					16.405	SPEED LIMIT 25 MPH			
		UNPROTECTED			16.440		2	24I	
					16.440	TRAFFIC SIGNAL			
					16.440	CROSSOVER			
					16.440 MD743	OLD NATIONAL PIKE			
		POSITIVE BARRIER			16.460		2	26I	
					16.490 CO147	DR GRASMICK LN			
					16.530	TRAFFIC SIGNAL			
					16.530	BEG X-REF W/ US 40 AL			
					16.530 US 40AL	NATIONAL PIKE			
	URB MINOR ART	NONE (UNDIV)		NOT NHS	17.600		2	22I	1,360
NAME: N WATER ST					17.600	TRAFFIC SIGNAL			
					17.600	END X-REF W/ US 40 AL			
					17.600 US 40AL	MAIN ST			
					17.600 MU560	WATER ST (BACK)			
					17.630 MU800	1ST ST			
NAME: MT SAVAGE RD					17.650 MU570	N WATER ST			
					17.680 MU490	STANDISH ST			
					17.720	ST VINCENT DE PAUL NURSING CENTER			
					17.800 OP 55	BEALLS LA			

\*A,B = UNIMPROVED; C = GRADED & DRAINED; D,E = SOIL, GRAVEL, STONE; F,G = LOW TYPE BITUMINOUS  
H,I = HIGH TYPE BITUMINOUS; J = CONCRETE; K = BRICK; L = BLOCK

HIGHWAY LOCATION REFERENCE

COUNTY: ALLEGANY  
 DISTRICT: 6  
 DATE: 12/31/15

ROUTE NUMBER: MD 36 CONTINUED  
 INVENTORY DIRECTION: NORTH  
 ROUTE NAME: MT SAVAGE RD

STATE SYSTEM	FUNCTIONAL CLASS	MEDIAN TYPE	ACCESS CONTROL	NHS	MILEPOINT	MILEPOINT DESCRIPTION	MARKED LANES	SURFACE WIDTH/TYPE*	AADT
STATE SECONDARY	URB MINOR ART	NONE (UNDIV)	NONE	NOT NHS	17.910 MU570	N WATER ST	2	22I	1,360
					17.950	OUT CORP LMTS FROSTBURG			
					17.950 MU222	DEPOT ST			
					18.000	SPEED LIMIT 30 MPH			
					18.180 OP 26	TENNANT LA			
					18.390	R/R #CSX 832 260 R			
					18.410 CO179	BORDEN RD			
					18.420	DRAINAGE STRUC #010012X01			
					18.600	CRAIG LA (PVT)			
					18.600 CO181	BORDEN YARD RD			
					18.627	SMALL STRUC #010231R01			
					18.750 CO180	FROST MINES RD			
					18.940	CRAIG LA (PVT)			
					18.980	DRAINAGE STRUC #010013X01			
					19.020	SIGN: ZIHLMAN			
					19.140	SMALL STRUC #010108R01			
					19.180 CO178	NEW HOPE RD			
					19.190	DRAINAGE STRUC #010014X01			
					19.200 CO182	SUGAR ROW RD			
					19.240	ALLEGANY UNITED METHODIST CHURCH			
					19.300	DRAINAGE STRUC #010015X01			
					19.310 CO183	GREEN ROW RD			
					19.410 CO184	BROKEN HEART MINE RD			
					19.420	WILKER RD			
					19.530	SPEED LIMIT 40 MPH			
					19.870 OP 29	SPATARO LA			
					20.030	STRUC #010069001 - JENNINGS RUN			
					20.170	SPEED LIMIT 35 MPH			
					20.305	DRAINAGE STRUC			
					20.360				2,210
					20.360 MD638	PARKERSBURG RD			
					20.420	STRUC #010009001 - JENNINGS RUN			
					20.680				2,570

\*A,B = UNIMPROVED; C = GRADED & DRAINED; D,E = SOIL, GRAVEL, STONE; F,G = LOW TYPE BITUMINOUS  
 H,I = HIGH TYPE BITUMINOUS; J = CONCRETE; K = BRICK; L = BLOCK

HIGHWAY LOCATION REFERENCE

COUNTY: ALLEGANY  
DISTRICT: 6  
DATE: 12/31/15

ROUTE NUMBER: MD 36 CONTINUED  
INVENTORY DIRECTION: NORTH  
ROUTE NAME: MT SAVAGE RD

STATE SYSTEM	FUNCTIONAL CLASS	MEDIAN TYPE	ACCESS CONTROL	NHS	MILEPOINT	MILEPOINT DESCRIPTION	MARKED LANES	SURFACE WIDTH/TYPE*	AADT
STATE SECONDARY	URB MINOR ART	NONE (UNDIV)	NONE	NOT NHS	20.680 CO185	SLABTOWN RD	2	22I	2,570
					21.180	ATHLETIC FIELD			
					21.180	MOSS COTTAGE LA			
					21.400	DRAINAGE STRUC #010060X01			
					21.410 CO193	BRUCE HOUSE RD			
					21.750		2	20I	
					21.750	SPEED LIMIT 25 MPH			
					21.770	SIGN: WELCOME TO SAVAGE			
					21.794	SMALL STRUC #010127R01			
					21.930 CO194	JEALOUS ROW			
					22.010	PERIWINKLE RD (PVT)			
					22.090 CO197	NEW SCHOOL RD			
					22.160 CO207	NEW ROW			
					22.180 CO190	IRON RAIL ST			
					22.230	STRUC #010008001 - JENNINGS RUN			
					22.240 CO208	OLD ROW RD			
					22.360 CO200	COBBLESTONE RD			
					22.460		2	22I	
					22.460 CO214	STATIONMASTER ROW			
					22.470	CLIFFSIDE DR (PVT)			
					22.510	STRUC #010007001 - JENNINGS RUN			
					22.560	WHISTLE PIG LA (PVT)			
					22.650	SPEED LIMIT 30 MPH			
					22.710	SIGN: WELCOME TO SAVAGE			
					22.710	DRAINAGE STRUC #010017X01			
					22.750	SPUR TO IRON RAIL ST			
					22.760 CO190	IRON RAIL ST			
	URB COLL				22.960				
					22.960	STRUC #010006001 - JENNINGS RUN			
					22.970	SPEED LIMIT 40 MPH			
					23.270 OP 38	STONE HOLLOW RD			
					23.288	DRAINAGE STRUC #010018X01			
	RUR MAJ COLL				23.295				

\*A,B = UNIMPROVED; C = GRADED & DRAINED; D,E = SOIL, GRAVEL, STONE; F,G = LOW TYPE BITUMINOUS  
H,I = HIGH TYPE BITUMINOUS; J = CONCRETE; K = BRICK; L = BLOCK



HIGHWAY LOCATION REFERENCE

COUNTY: ALLEGANY  
DISTRICT: 6  
DATE: 12/31/15

**ROUTE NUMBER:** MD 36 CONTINUED  
**INVENTORY DIRECTION:** NORTH  
**ROUTE NAME:** MT SAVAGE RD

STATE SYSTEM	FUNCTIONAL CLASS	MEDIAN TYPE	ACCESS CONTROL	NHS	MILEPOINT	MILEPOINT DESCRIPTION	MARKED LANES	SURFACE WIDTH/TYPE*	AADT
STATE SECONDARY	URB OPA	PAINTED	NONE	NHS	29.360		2	22I	10,350
		CURBED			29.390		2	22J	
					29.390	BEGIN BRIDGE			
					29.400	SPUR TO US 40AL			
					29.400	STRUC #010001001 - BRADDOCK RUN			
		PAINTED			29.410		2	24I	
					29.410	END BRIDGE			
					29.430 US 40AL	NATIONAL HWY			
					29.430	TRAFFIC SIGNAL			

**ROUTE NUMBER:** MD 36B  
**INVENTORY DIRECTION:** NORTH  
**ROUTE NAME:** NO NAME

STATE SYSTEM	FUNCTIONAL CLASS	MEDIAN TYPE	ACCESS CONTROL	NHS	MILEPOINT	MILEPOINT DESCRIPTION	MARKED LANES	SURFACE WIDTH/TYPE*	AADT
STATE SECONDARY	RUR LOCAL	NONE (UNDIV)	NONE	NOT NHS	00.000		2	22I	0
					00.000 MD 36	MT SAVAGE RD			
					00.010	GATE			
					00.010	SIGN: SHA			
					00.030	ROAD END			

**ROUTE NUMBER:** MD 36C  
**INVENTORY DIRECTION:** NORTH  
**ROUTE NAME:** HOMEWOOD ST

STATE SYSTEM	FUNCTIONAL CLASS	MEDIAN TYPE	ACCESS CONTROL	NHS	MILEPOINT	MILEPOINT DESCRIPTION	MARKED LANES	SURFACE WIDTH/TYPE*	AADT
STATE SECONDARY	URB LOCAL	NONE (UNDIV)	NONE	NOT NHS	00.000		2	26I	0
					00.000	STOP SIGN			
					00.000 MD 36	MT SAVAGE RD			
					00.030 CO421	HOMEWOOD ST (AHEAD)			
					00.030 MD831B	OLD MOUNT SAVAGE RD			

HIGHWAY LOCATION REFERENCE

COUNTY: ALLEGANY  
DISTRICT: 6  
DATE: 12/31/15

**ROUTE NUMBER:** MD 47  
**INVENTORY DIRECTION:** NORTH  
**ROUTE NAME:** BARRELVILLE RD

STATE SYSTEM	FUNCTIONAL CLASS	MEDIAN TYPE	ACCESS CONTROL	NHS	MILEPOINT	MILEPOINT DESCRIPTION	MARKED LANES	SURFACE WIDTH/TYPE*	AADT
STATE SECONDARY	RUR MAJ COLL	NONE (UNDIV)	NONE	NOT NHS	00.000		2	24I	1,922
					00.000	STOP SIGN			
					00.000 MD 36	MT SAVAGE RD			
					00.040		2	20I	
					00.040 MD831F	NO NAME			
					00.080	BARRELVILLE PRESBYTERIAN CHURCH			
					00.100	SPEED LIMIT 30 MPH			
					00.230	STRUC #010043001 - NORTH BRANCH			
					00.420	SPEED LIMIT 30 MPH			
					00.420	REED RD (PVT)			
					00.430	DRAINAGE STRUC #01001X0			
					00.440	LAB LA			
					00.450	SPUR TO LAB LA			
					00.670 OP 39	PRINCE ALBERT ST			
					00.770	SPEED LIMIT 35 MPH			
					00.833		2	24I	
					00.881 MD 47A	STURTZ LN			
					00.918	STRUC #010042001 - NORTH BRANCH			
					00.952	OLD SPRING RD			
					00.991	DRAINAGE 48" CP			
					01.100	DRAINAGE STRUC #010002X01			
					01.440		2	20I	
					01.590	STRUC #010070001 - NORTH BRANCH			
					01.670	PENNSYLVANIA ST/L			

**ROUTE NUMBER:** MD 47A  
**INVENTORY DIRECTION:** NORTH  
**ROUTE NAME:** STURTZ LN

STATE SYSTEM	FUNCTIONAL CLASS	MEDIAN TYPE	ACCESS CONTROL	NHS	MILEPOINT	MILEPOINT DESCRIPTION	MARKED LANES	SURFACE WIDTH/TYPE*	AADT
STATE SECONDARY	RUR LOCAL	NONE (UNDIV)	NONE	NOT NHS	00.000		2	18I	99
					00.000 MD 47	BARRELVILLE RD			
					00.015		2	12I	
					00.040	STURTZ LN (PVT)			

\*A,B = UNIMPROVED; C = GRADED & DRAINED; D,E = SOIL, GRAVEL, STONE; F,G = LOW TYPE BITUMINOUS  
H,I = HIGH TYPE BITUMINOUS; J = CONCRETE; K = BRICK; L = BLOCK



HIGHWAY LOCATION REFERENCE

COUNTY: ALLEGANY  
DISTRICT: 6  
DATE: 12/31/15

**ROUTE NUMBER:** MD 47A CONTINUED  
**INVENTORY DIRECTION:** NORTH  
**ROUTE NAME:** STURTZ LN

STATE SYSTEM	FUNCTIONAL CLASS	MEDIAN TYPE	ACCESS CONTROL	NHS	MILEPOINT	MILEPOINT DESCRIPTION	MARKED LANES	SURFACE WIDTH/TYPE*	AADT
STATE SECONDARY	RUR LOCAL	NONE (UNDIV)	NONE	NOT NHS	00.040	ROAD END: GUARDRAIL	2	12I	99

**ROUTE NUMBER:** MD 49  
**INVENTORY DIRECTION:** EAST  
**ROUTE NAME:** BRADDOCK RD

STATE SYSTEM	FUNCTIONAL CLASS	MEDIAN TYPE	ACCESS CONTROL	NHS	MILEPOINT	MILEPOINT DESCRIPTION	MARKED LANES	SURFACE WIDTH/TYPE*	AADT
STATE SECONDARY	URB COLL	NONE (UNDIV)	NONE	NOT NHS	00.000		2	24I	4,572
					00.000	TRAFFIC SIGNAL			
					00.000 RP 68- 2	RAMP 2 FR RAMP 7 (FR IS 68) TO MD 658			
					00.000 MD658	CAMPGROUND RD			
					00.030	SPUR FR MD 658			
					00.050	SPEED LIMIT 30 MPH			
					00.140 CO332	GLENVIEW TERR			
					00.190 OP102	GLENVIEW DR			
					00.200 CO332	GLENVIEW TERR			
					00.220	SPUR TO GLENVIEW DR			
					00.270	GEMMA DR (PVT)			
					00.300	LIONS CLUB			
					00.350 OP103	LOCUST ST			
					00.420 OP104	MACY RD			
					00.440	SPEED LIMIT 40 MPH			
					01.020 CO333	SUNSET DR			
					01.020 MU410	BRADDOCK RD (AHEAD)			

**ROUTE NUMBER:** MD 51  
**INVENTORY DIRECTION:** EAST  
**ROUTE NAME:** INDUSTRIAL BLVD

STATE SYSTEM	FUNCTIONAL CLASS	MEDIAN TYPE	ACCESS CONTROL	NHS	MILEPOINT	MILEPOINT DESCRIPTION	MARKED LANES	SURFACE WIDTH/TYPE*	AADT
STATE SECONDARY	URB OPA	CURBED	NONE	NHS	00.000		3	36I	15,542
					00.000 MU1780	HOWARD ST			
					00.000 RP 68- 4	RAMP 4 FR MD 51 NB TO IS 68 EB			
					00.000	CROSSOVER			

\*A,B = UNIMPROVED; C = GRADED & DRAINED; D,E = SOIL, GRAVEL, STONE; F,G = LOW TYPE BITUMINOUS  
H,I = HIGH TYPE BITUMINOUS; J = CONCRETE; K = BRICK; L = BLOCK

HIGHWAY LOCATION REFERENCE

COUNTY: ALLEGANY  
DISTRICT: 6  
DATE: 12/31/15

ROUTE NUMBER: MD 51 CONTINUED  
INVENTORY DIRECTION: EAST  
ROUTE NAME: INDUSTRIAL BLVD

STATE SYSTEM	FUNCTIONAL CLASS	MEDIAN TYPE	ACCESS CONTROL	NHS	MILEPOINT	MILEPOINT DESCRIPTION	MARKED LANES	SURFACE WIDTH/TYPE*	AADT
STATE SECONDARY	URB OPA	CURBED	NONE	NHS	00.000	EXIT #43B	3	36I	15,542
					00.000 MU2371	S MECHANIC ST (BACK)			
					00.040		4	48I	
					00.040	CROSSOVER			
					00.050 MU3935	WINSTON ST			
					00.050	TRAFFIC SIGNAL			
					00.060		5	58I	
					00.060	SPUR FR WINSTON ST			
					00.080		4	46I	
					00.080 MD 51A	S CENTRE ST			
					00.140	SPUR TO WINEOW ST			
					00.150		5	60I	
					00.150	CROSSOVER			
					00.150 MU3912	WINEOW ST #2			
					00.160 MU3910	WINEOW ST			
					00.210 MD 61	CANAL PKWY			
		POSITIVE BARRIER			00.270				
					00.270 MD 61	CANAL PKWY (SB/L)			
					00.330	SPEED LIMIT 45 MPH			
					00.378		4	48I	
					00.430	BEGIN BRIDGE			
					00.440 MD 61	CANAL PKWY			
					00.480	R/R #CSX 144 682 K			
					00.480	STRUC #010092001			
					00.520	END BRIDGE			
					00.610	SPUR FR LAMONT ST			
					00.620 MU1975	LAMONT ST			
					00.630	SPUR TO LAMONT ST			
					00.710 OP495	THOMAS ST			
		UNPROTECTED			00.730		5	60I	
					00.810	DIRECTIONAL CROSSOVER			
					00.810 MU1311	W FIRST ST			
		CURBED			00.900				

\*A,B = UNIMPROVED; C = GRADED & DRAINED; D,E = SOIL, GRAVEL, STONE; F,G = LOW TYPE BITUMINOUS  
H,I = HIGH TYPE BITUMINOUS; J = CONCRETE; K = BRICK; L = BLOCK

HIGHWAY LOCATION REFERENCE

COUNTY: ALLEGANY  
DISTRICT: 6  
DATE: 12/31/15

ROUTE NUMBER: MD 51 CONTINUED  
INVENTORY DIRECTION: EAST  
ROUTE NAME: INDUSTRIAL BLVD

STATE SYSTEM	FUNCTIONAL CLASS	MEDIAN TYPE	ACCESS CONTROL	NHS	MILEPOINT	MILEPOINT DESCRIPTION	MARKED LANES	SURFACE WIDTH/TYPE*	AADT
STATE SECONDARY	URB OPA	CURBED	NONE	NHS	00.900	DIRECTIONAL CROSSOVER	5	60I	15,542
					00.900 MU3205	W SECOND ST			
					00.960	SPEED LIMIT 30 MPH			
					00.990 MU3531	W THIRD ST			
					01.130 MU661	S CEDAR ST			
					01.140		4	48I	
					01.180 MU3410	SPRINGDALE ST			
					01.240		5	58I	
					01.240 MU3690	VIRGINIA AVE			
					01.240	TRAFFIC SIGNAL			
					01.270 MU3990	YORK PL			
					01.280		4	44I	
					01.280 MU3580	TROY ST			
					01.330 MU7400	ALLEY #140			
					01.330 MU3680	CSX DR			
					01.350 MU100	ARCH ST			
					01.360 MU7390	ALLEY #139			
					01.380	CROSSOVER			
					01.380 MU930	DAY ST			
					01.380 MU1550	GRAND AVE			
					01.430 MU7380	ALLEY #138			
					01.460		4	48I	
					01.460 MU2920	RACE ST			
					01.490 MU3260	SEYMOUR ST			
					01.501	CUMBERLAND CHURCH OF GOD			
					01.520 MU7370	ALLEY #137			
					01.540 MU2760	PENNSYLVANIA AVE			
					01.570 MU7360	ALLEY #136			
					01.600 MU3370	SOUTH ST			
					01.615	SPEED LIMIT 30 MPH			
					01.630	SPUR TO SOUTH ST			
					01.649	DRAINAGE STRUC #010216X31			
					01.650 MU1760	HOMER ST			

\*A,B = UNIMPROVED; C = GRADED & DRAINED; D,E = SOIL, GRAVEL, STONE; F,G = LOW TYPE BITUMINOUS  
H,I = HIGH TYPE BITUMINOUS; J = CONCRETE; K = BRICK; L = BLOCK

HIGHWAY LOCATION REFERENCE

COUNTY: ALLEGANY  
DISTRICT: 6  
DATE: 12/31/15

ROUTE NUMBER: MD 51 CONTINUED  
INVENTORY DIRECTION: EAST  
ROUTE NAME: INDUSTRIAL BLVD

STATE SYSTEM	FUNCTIONAL CLASS	MEDIAN TYPE	ACCESS CONTROL	NHS	MILEPOINT	MILEPOINT DESCRIPTION	MARKED LANES	SURFACE WIDTH/TYPE*	AADT
STATE SECONDARY	URB OPA	CURBED	NONE	NHS	01.670	DIRECTIONAL CROSSOVER	4	48I	15,542
					01.690 MU3790	WEMPE DR			
					01.790 MU3650	VANCOUVER ST			
					01.790	CROSSOVER			
					01.863	SPEED LIMIT 45 MPH			
					01.890 MU320	BLACKISTON AVE			
					02.044	CROSSOVER			
					02.330	CROSSOVER			
					02.330 MU3830	WHITE OAKS AVE			
					02.540				11,472
NAME: OLDTOWN RD					02.540	CROSSOVER			
					02.540 MU2630	OLDTOWN RD			
					02.600	SPEED LIMIT 55 MPH			
					02.600	OUT CORP LMTS CUMBERLAND			
					02.720	SIGN: WELCOME HISTORIC CUMBERLAND			
					02.730		4	48J	
					02.730	BEGIN BRIDGE			
					02.740	STRUC #010044001 - EVITTS CREEK			
					02.750		4	48I	
					02.750	END BRIDGE			
					02.834	IN CORP LMTS CUMBERLAND			
					02.860				10,252
					02.860	CROSSOVER			
					02.860 MD639	MESSICK RD			
					02.860 MD 51D	EVITTS CREEK DR			
					02.870	SPUR FR MD 51D			
					02.922	OUT CORP LMTS CUMBERLAND			
		UNPROTECTED			03.110				
					03.180		3	44I	
					03.250		3	38I	
					03.345		3	36I	
					03.460	CROSSOVER			
					03.460 MD 51E	UHL HWY			

\*A,B = UNIMPROVED; C = GRADED & DRAINED; D,E = SOIL, GRAVEL, STONE; F,G = LOW TYPE BITUMINOUS  
H,I = HIGH TYPE BITUMINOUS; J = CONCRETE; K = BRICK; L = BLOCK

HIGHWAY LOCATION REFERENCE

COUNTY: ALLEGANY  
DISTRICT: 6  
DATE: 12/31/15

ROUTE NUMBER: MD 51 CONTINUED  
INVENTORY DIRECTION: EAST  
ROUTE NAME: OLDTOWN RD

STATE SYSTEM	FUNCTIONAL CLASS	MEDIAN TYPE	ACCESS CONTROL	NHS	MILEPOINT	MILEPOINT DESCRIPTION	MARKED LANES	SURFACE WIDTH/TYPE*	AADT
STATE SECONDARY	URB OPA	UNPROTECTED	NONE	NHS	03.510		3	44I	10,252
					03.523	DRAINAGE STRUC #01054X0			
					03.550		3	36I	
		PAINTED			03.685				
		NONE (UNDIV)			03.750		2	24I	
					04.310 MD 51F	BLUE VALLEY RD			
					04.410	SPEED LIMIT 55 MPH			
		PAINTED			04.870				
					04.960	SPUR TO MEXICO FARMS RD			
		NONE (UNDIV)			04.970				
					04.970 CO512	MEXICO FARMS RD			
		PAINTED			04.990				
					04.990	SPUR FR MEXICO FARMS RD			
		NONE (UNDIV)			05.100				
					05.610	SPUR TO PITTSBURGH PLATE GLASS RD			
	RUR MINOR ART			NOT NHS	05.630				4,265
					05.630 MD 51E	UHL HWY			
					05.630 CO518	PITTSBURGH PLATE GLASS RD			
					05.650	SPUR FR PITTSBURGH PLATE GLASS RD			
					05.740	SPEED LIMIT 50 MPH			
					05.890		2	22I	
					06.160				3,225
					06.160 CO488	MOORES HOLLOW RD			
					06.840	WHEELER RD (PVT)			
					06.860		2	24I	
					07.450 CO521	COLLIER RUN RD			
					07.674	SIGN: SPRING GAP			
					07.700	KIRK HOLL RD (PVT)			
					08.050	SPRING GAP POST OFFICE 21560			
					08.200		2	22I	
					08.200	PIPER RD			
					08.280	HETRICK RD (PVT)			
					08.410 CO493	BRICE HOLLOW RD			

\*A,B = UNIMPROVED; C = GRADED & DRAINED; D,E = SOIL, GRAVEL, STONE; F,G = LOW TYPE BITUMINOUS  
H,I = HIGH TYPE BITUMINOUS; J = CONCRETE; K = BRICK; L = BLOCK

HIGHWAY LOCATION REFERENCE

COUNTY: ALLEGANY  
DISTRICT: 6  
DATE: 12/31/15

ROUTE NUMBER: MD 51 CONTINUED  
INVENTORY DIRECTION: EAST  
ROUTE NAME: OLDTOWN RD

STATE SYSTEM	FUNCTIONAL CLASS	MEDIAN TYPE	ACCESS CONTROL	NHS	MILEPOINT	MILEPOINT DESCRIPTION	MARKED LANES	SURFACE WIDTH/TYPE*	AADT
STATE SECONDARY	RUR MINOR ART	NONE (UNDIV)	NONE	NOT NHS	08.570 CO522	OLD OLDTOWN RD	2	22I	3,225
					08.675	SIGN: SPRING GAP			
					08.718	DRAINAGE STRUC #010051X01			
					09.026	BROOKSIDE DR (PVT)			
					09.056	DRAINAGE STRUC #010050X01			
					09.187	RUTH LA (PVT)			
					09.230	LANDIS DR (PVT)			
					09.730 CO525	BUCKLEY RD			
					09.943	RESTON RD (PVT)			
					09.943	DENNIS RD (PVT)			
					10.190	RUTTY RD (PVT)			
					10.420	DRAINAGE STRUC #010049X01			
					10.440 CO522	OLD OLDTOWN RD			
					10.750	BIBLE HILL LA			
					11.253	MAPLE CREST LA (PVT)			
					11.350	DAVIS HOLLOW RD (PVT)			
					11.380	DRAINAGE 36" RCP			
					11.480	DRAINAGE STRUC #010166X01 - MILL RUN			
					11.500 CO495	CRESAP MILL RD			
					11.610 CO540	EAST WILSON RD			
					12.180	DRAINAGE STRUC #010252X01 - TRB MILL RUN			
					12.460	BELLE VISTA (PVT)			
					12.570	ABE LA (PVT)			
					12.580	DRAINAGE STRUC #010253X01 - TRB MILL RUN			
					12.597	JOY LA			
					12.870	SIERRA LA (PVT)			
					12.975	FAMILY LA			
					13.070	DOGWOOD LA (PVT)			
					13.125	PARROT EYES LA			
					13.180	BETHEL ASSEMBLY OF GOD			
					13.190	SNOWY LA			
					13.255	GINEVAN WAY			
					13.360	VERNON EST DR (PVT)			

\*A,B = UNIMPROVED; C = GRADED & DRAINED; D,E = SOIL, GRAVEL, STONE; F,G = LOW TYPE BITUMINOUS  
H,I = HIGH TYPE BITUMINOUS; J = CONCRETE; K = BRICK; L = BLOCK

HIGHWAY LOCATION REFERENCE

COUNTY: ALLEGANY  
DISTRICT: 6  
DATE: 12/31/15

ROUTE NUMBER: MD 51 CONTINUED  
INVENTORY DIRECTION: EAST  
ROUTE NAME: OLDTOWN RD

STATE SYSTEM	FUNCTIONAL CLASS	MEDIAN TYPE	ACCESS CONTROL	NHS	MILEPOINT	MILEPOINT DESCRIPTION	MARKED LANES	SURFACE WIDTH/TYPE*	AADT
STATE SECONDARY	RUR MINOR ART	NONE (UNDIV)	NONE	NOT NHS	13.590 CO743	OPESSA ST	2	22I	3,225
					13.590 CO540	EAST WILSON RD			
					13.824	LEMUEL RD			
					14.070	OLDTOWN V.F.D.			
					14.110 OP447	KEYSER LA			
					14.200	OLDTOWN U.M.C.			
	RUR MAJ COLL				14.310				
					14.310 CO775	OLDTOWN CEMETERY RD			
					14.350	SPUR FR OLDTOWN CEMETERY RD			
					14.530	JONES HILL RD			
					14.660	DRAINAGE STRUC #010048X01			
					14.720 CO530	BEAR HILL RD			
					14.990	DRAINAGE STRUC #010047X01			
					15.050				1,995
					15.050 CO548	WAGNER RD			
					15.210 CO551	HELENA DR			
					15.430	SHA SALT BIN			
					15.800	LONG FARM RD			
					15.800 CO551	HELENA DR			
					15.940 CO531	LOWER TOWN CREEK RD			
					16.290	DRAINAGE STRUC #010046X01			
					16.800 OP448	TETER HILL RD			
					17.420 CO552	PACK HORSE RD			
					17.900	STRUC #010046001 - SAWPIT RUN			
					18.280	SAWPIT LA			
					19.310	BEGIN BRIDGE			
					19.330	STRUC #010047001 - TOWN CREEK			
					19.350	END BRIDGE			
					19.400 CO553	SOUTH END ROD & GUN CLUB RD			
					19.710 CO539	GREEN RIDGE RD			
					19.989	DRAINAGE STRUC #010045X01			
					20.010 CO556	DAILEY RD			
					20.880	CRABTREE LA			

\*A,B = UNIMPROVED; C = GRADED & DRAINED; D,E = SOIL, GRAVEL, STONE; F,G = LOW TYPE BITUMINOUS  
H,I = HIGH TYPE BITUMINOUS; J = CONCRETE; K = BRICK; L = BLOCK

HIGHWAY LOCATION REFERENCE

COUNTY: ALLEGANY  
DISTRICT: 6  
DATE: 12/31/15

ROUTE NUMBER: MD 51 CONTINUED  
INVENTORY DIRECTION: EAST  
ROUTE NAME: OLDTOWN RD

STATE SYSTEM	FUNCTIONAL CLASS	MEDIAN TYPE	ACCESS CONTROL	NHS	MILEPOINT	MILEPOINT DESCRIPTION	MARKED LANES	SURFACE WIDTH/TYPE*	AADT
STATE SECONDARY	RUR MAJ COLL	NONE (UNDIV)	NONE	NOT NHS	21.090 CO777	KERNS CEMETERY RD	2	22I	1,995
					21.670 CO665	GORMAN RD			
					21.690 CO555	GORMAN RD			
					21.900 CO607	PURSLANE RD			
					22.590	COMERFORD DR			
					22.710 CO834	KIEFER RD			
					22.840	DRAINAGE STRUC #010043X01			
					22.980 CO616	DAVID THOMAS RD			
					23.140	DRAINAGE STRUC #010042X01			
					23.451	WALNUT WOODS WAY (PVT)			
					23.510	DRAINAGE STRUC #010041X01			
					23.950 CO614	SORRELL RD			
					23.960 CO615	SULPHUR SPRING RD			
					24.070				1,372
					24.070 CO610	MALCOLM RD			
					24.093	DRAINAGE STRUC #010040X01			
					24.885	BEGIN BRIDGE			
					24.890	STRUC #010048001 - C&O CANAL			
					24.905	END BRIDGE			
					24.930	BEGIN BIKE PATH			
					24.930 OP198	NO NAME			
					25.035	STRUC - R/R CROSSING			
					25.290	SPEED LIMIT 35 MPH			
					25.420	SIGN: ALLEGANY COUNTY			
					25.420	BEGIN BIKE PATH			
					25.420	SIGN: MARYLAND WELCOMES YOU			
					25.440		2	22J	
					25.440	BEGIN BRIDGE			
					25.480	STRUC #010049001 - POTOMAC RIVER			
					25.530	WEST VIRGINIA ST/L			
					25.530	END BRIDGE			

\*A,B = UNIMPROVED; C = GRADED & DRAINED; D,E = SOIL, GRAVEL, STONE; F,G = LOW TYPE BITUMINOUS  
H,I = HIGH TYPE BITUMINOUS; J = CONCRETE; K = BRICK; L = BLOCK



HIGHWAY LOCATION REFERENCE

COUNTY: ALLEGANY  
DISTRICT: 6  
DATE: 12/31/15

**ROUTE NUMBER:** MD 51A  
**INVENTORY DIRECTION:** NORTH  
**ROUTE NAME:** S CENTRE ST

STATE SYSTEM	FUNCTIONAL CLASS	MEDIAN TYPE	ACCESS CONTROL	NHS	MILEPOINT	MILEPOINT DESCRIPTION	MARKED LANES	SURFACE WIDTH/TYPE*	AADT
STATE SECONDARY	URB OPA	NONE (UNDIV)	NONE	NHS	00.000		1	111	3,362
					00.000 MD 51	INDUSTRIAL BLVD			
					00.040 MU3935	WINSTON ST			
					00.040	TRAFFIC SIGNAL			
					00.040 MU680	S CENTRE ST (AHEAD)			

**ROUTE NUMBER:** MD 51D  
**INVENTORY DIRECTION:** SOUTH  
**ROUTE NAME:** EVITTS CREEK DR

STATE SYSTEM	FUNCTIONAL CLASS	MEDIAN TYPE	ACCESS CONTROL	NHS	MILEPOINT	MILEPOINT DESCRIPTION	MARKED LANES	SURFACE WIDTH/TYPE*	AADT
STATE SECONDARY	URB LOCAL	NONE (UNDIV)	NONE	NOT NHS	00.000		2	301	98
					00.000 MD 51	OLDTOWN RD			
					00.000 MD639	MESSICK RD (BACK)			
					00.030		2	221	
					00.030	SPUR TO MD 51			
					00.070	OUT CORP LMTS CUMBERLAND			
					00.180	CUL DE SAC			

**ROUTE NUMBER:** MD 51E  
**INVENTORY DIRECTION:** SOUTH  
**ROUTE NAME:** UHL HWY

STATE SYSTEM	FUNCTIONAL CLASS	MEDIAN TYPE	ACCESS CONTROL	NHS	MILEPOINT	MILEPOINT DESCRIPTION	MARKED LANES	SURFACE WIDTH/TYPE*	AADT
STATE SECONDARY	URB COLL	NONE (UNDIV)	NONE	NOT NHS	00.000		2	241	1,172
					00.000	STOP SIGN			
					00.000 MD 51	OLDTOWN RD			
					00.080		2	221	
					00.080	DRAINAGE STRUC #010056X01			
					00.140 OP182	RUPPENCAMP RD			
					00.150	SPEED LIMIT 30 MPH			
					00.430	SPEED LIMIT 40 MPH			
					00.450	KNIPPENBERG RD (PVT)			
					00.530 OP183	MCDONALD RD			

\*A,B = UNIMPROVED; C = GRADED & DRAINED; D,E = SOIL, GRAVEL, STONE; F,G = LOW TYPE BITUMINOUS  
H,I = HIGH TYPE BITUMINOUS; J = CONCRETE; K = BRICK; L = BLOCK

HIGHWAY LOCATION REFERENCE

COUNTY: ALLEGANY  
DISTRICT: 6  
DATE: 12/31/15

**ROUTE NUMBER:** MD 51E CONTINUED  
**INVENTORY DIRECTION:** SOUTH  
**ROUTE NAME:** UHL HWY

STATE SYSTEM	FUNCTIONAL CLASS	MEDIAN TYPE	ACCESS CONTROL	NHS	MILEPOINT	MILEPOINT DESCRIPTION	MARKED LANES	SURFACE WIDTH/TYPE*	AADT
STATE SECONDARY	URB COLL	NONE (UNDIV)	NONE	NOT NHS	00.570	SLIDER LN (PVT)	2	22I	1,172
					00.600 OP184	IRONS MOUNTAIN RD			
					00.630 CO647	SUNSHINE DR			
					00.830 CO629	WING RIDGE DR			
					00.850 OP188	GOLDENS AVE			
					00.940 CO819	BLUE VALLEY RD			
					01.040	WILSON LA (PVT)			
					01.160		2	24I	
					01.160	YOUNG DR			
					01.250	SPRING LA (PVT)			
					01.350	DAVIS MEMORIAL U.M.C.			
					01.470		2	22I	
					01.470	FORT CUMBERLAND DR (PVT)			
					01.600	PINE TREE LA			
					01.700	SPRUCES LN (PVT)			
					01.945	BUCKHORN DR			
					02.160		2	24I	
					02.180	GRADY DR			
					02.240	STOP SIGN			
					02.240 MD 51	OLDTOWN RD			
					02.240 COS18	PITTSBURGH PLATE GLASS RD (AHEAD)			

**ROUTE NUMBER:** MD 51F  
**INVENTORY DIRECTION:** NORTH  
**ROUTE NAME:** BLUE VALLEY RD

STATE SYSTEM	FUNCTIONAL CLASS	MEDIAN TYPE	ACCESS CONTROL	NHS	MILEPOINT	MILEPOINT DESCRIPTION	MARKED LANES	SURFACE WIDTH/TYPE*	AADT
STATE SECONDARY	URB LOCAL	NONE (UNDIV)	NONE	NOT NHS	00.230		2	24I	98
					00.230 CO819	BLUE VALLEY RD (BACK)			
					00.330 MD 51	OLDTOWN RD			
					00.330	STOP SIGN			

HIGHWAY LOCATION REFERENCE

COUNTY: ALLEGANY  
 DISTRICT: 6  
 DATE: 12/31/15

ROUTE NUMBER: MD 53  
 INVENTORY DIRECTION: SOUTH  
 ROUTE NAME: WINCHESTER RD

STATE SYSTEM	FUNCTIONAL CLASS	MEDIAN TYPE	ACCESS CONTROL	NHS	MILEPOINT	MILEPOINT DESCRIPTION	MARKED LANES	SURFACE WIDTH/TYPE*	AADT
STATE SECONDARY	URB OPA	CURBED	NONE	NHS	00.000		3	42I	12,590
					00.000	US 40AL			
					00.000	NATIONAL PIKE			
					00.000	TRAFFIC SIGNAL			
					00.020	SPUR TO US 40AL			
					00.040		4	52I	
					00.040	SPUR FR US 40AL			
					00.070	CROSSOVER			
					00.070	MD949A			
					00.070	NO NAME			
					00.090	SPEED LIMIT 40 MPH			
					00.172	STRUC #010117042			
					00.184	EXIT #39			
					00.190	IS 68			
					00.190	NATIONAL FREEWAY			
					00.190	STRUC #010117032			
					00.240	CROSSOVER			
					00.240	DRAINAGE CBC 6'X100'X5'			
					00.240	RP 68- 5			
					00.240	RAMP 5 FR MD 53 SB TO RAMP 4 (TO IS 68)			
					00.270	RP 68- 4			
					00.270	RAMP 4 FR MD 53 NB TO IS 68 EB			
					00.287	DRAINAGE STRUC #010167X01			
					00.290	CROSSOVER			
					00.290	CO330			
					00.290	OLD MC DONALD RD			
					00.410	CO326			
					00.410	RICHARD WAY			
					00.410	CROSSOVER			
					00.445	SPUR TO BRADDOCK SQUARE			
					00.460	TRAFFIC SIGNAL			
					00.460	ENT TO BRADDOCK SQUARE SHOP CTR			
					00.477	SPUR FR BRADDOCK SQUARE			
					00.610	SPUR FR MD 658			
STATE PRIMARY					00.630				13,400
					00.630	MD658			
					00.630	VOCKE RD			
					00.630	CROSSOVER			
					00.630	TRAFFIC SIGNAL			
					00.630	ENT TO BRADDOCK SQUARE SHOP CTR			
					00.680		5	62I	

\*A,B = UNIMPROVED; C = GRADED & DRAINED; D,E = SOIL, GRAVEL, STONE; F,G = LOW TYPE BITUMINOUS  
 H,I = HIGH TYPE BITUMINOUS; J = CONCRETE; K = BRICK; L = BLOCK

HIGHWAY LOCATION REFERENCE

COUNTY: ALLEGANY  
DISTRICT: 6  
DATE: 12/31/15

ROUTE NUMBER: MD 53 CONTINUED  
INVENTORY DIRECTION: SOUTH  
ROUTE NAME: WINCHESTER RD

STATE SYSTEM	FUNCTIONAL CLASS	MEDIAN TYPE	ACCESS CONTROL	NHS	MILEPOINT	MILEPOINT DESCRIPTION	MARKED LANES	SURFACE WIDTH/TYPER*	AADT
STATE PRIMARY	URB OPA	CENTER TLA (UNDIV)	NONE	NHS	00.700		4	48I	13,400
		NONE (UNDIV)			00.740				
					00.740	TRESTLE BRIDGE RD (PVT)			
					00.760	SPUR FR COUNTRY CLUB MALL ENT N			
					00.780 OP509	COUNTRY CLUB MALL ENT N			
					00.790	SPUR TO COUNTRY CLUB MALL ENT N			
		CENTER TLA (UNDIV)			00.810		3	36I	
		NONE (UNDIV)			00.880				
					00.900	SPUR FR COUNTRY CLUB MALL ENT S			
					00.920	TRAFFIC SIGNAL			
					00.920 OP508	COUNTRY CLUB MALL ENT S			
					00.930	SPUR FR WINCHESTER COURT SC			
					00.940	SPUR TO COUNTRY CLUB MALL ENT S			
		CENTER TLA (UNDIV)			00.960		2	24I	
					00.990	SPEALMAN RD (PVT)			
					01.016	DRAINAGE STRUC #010215X01			
					01.090	DRAINAGE STRUC #010039X01			
					01.100 OP 77	STONE POINT RD			
		NONE (UNDIV)			01.176				
					01.310 OP 79	OAKLEAF DR			
					01.600 CO627	FRITZ DR			
					01.720 OP435	QUARRY RIDGE RD			
					01.730 CO626	TRESCHER HEIGHTS DR			
					01.790	MVA			
					01.964	SPEED LIMIT 40 MPH			
					02.010 MD951	OLD CRESAPTOWN RD			
					02.180 OP444	MRI RD			
					02.185				12,022
					02.185 MD951	OLD CRESAPTOWN RD			
					02.250	SPUR TO BLUE JAY DR			
					02.270 OP424	BLUE JAY DR			
					02.500	STRUC #010051001 - WARRIOR RUN			
					02.760	SIGN: CRESAPTOWN			

\*A,B = UNIMPROVED; C = GRADED & DRAINED; D,E = SOIL, GRAVEL, STONE; F,G = LOW TYPE BITUMINOUS  
H,I = HIGH TYPE BITUMINOUS; J = CONCRETE; K = BRICK; L = BLOCK

HIGHWAY LOCATION REFERENCE

COUNTY: ALLEGANY  
DISTRICT: 6  
DATE: 12/31/15

**ROUTE NUMBER:** MD 53 CONTINUED  
**INVENTORY DIRECTION:** SOUTH  
**ROUTE NAME:** WINCHESTER RD

STATE SYSTEM	FUNCTIONAL CLASS	MEDIAN TYPE	ACCESS CONTROL	NHS	MILEPOINT	MILEPOINT DESCRIPTION	MARKED LANES	SURFACE WIDTH/TYPE*	AADT
STATE PRIMARY	URB OPA	NONE (UNDIV)	NONE	NHS	02.780	SPEED LIMIT 30 MPH	2	24I	12,022
					02.990 CO276	CRADDOCK RD			
					03.010		2	26I	
					03.010	STRUC #010052001 - WARRIOR RUN			
					03.030 OP 73	WINTERS LA			
					03.090	DRAINAGE STRUC #010037X01			
					03.100 CO275	FIR TREE LA			
					03.120		2	28I	5,802
					03.120 MD636	WARRIOR DR			
					03.140	CRESAPTOWN CIVIC IMP CENTER			
					03.240		1	28I	
					03.240	BEGIN SB ONE WAY SECTION			
					03.240 CO270	BRANT RD			
					03.260		1	18I	
					03.281		1	12I	
					03.310	SPUR TO US 220			
					03.330	TRAFFIC SIGNAL			
					03.330 CO239	WINCHESTER RD (AHEAD)			
					03.330 US220	MCMULLEN HWY			

**ROUTE NUMBER:** MD 55  
**INVENTORY DIRECTION:** EAST  
**ROUTE NAME:** VALE SUMMIT RD

STATE SYSTEM	FUNCTIONAL CLASS	MEDIAN TYPE	ACCESS CONTROL	NHS	MILEPOINT	MILEPOINT DESCRIPTION	MARKED LANES	SURFACE WIDTH/TYPE*	AADT
STATE SECONDARY	URB COLL	NONE (UNDIV)	NONE	NOT NHS	00.000		2	24I	2,402
					00.000	STOP SIGN			
					00.000 CO681	CABIN RUN RD (BACK)			
					00.000 MD 36	NEW GEORGES CREEK RD			
					00.030	SPUR FR MD 36			
					00.090 CO107	BURNING MINES RD			
					00.280 CO109	POMPEY SMASH RD			
					00.360 CO114	CAIN CIR			
					00.370	SPEED LIMIT 45 MPH			

\*A,B = UNIMPROVED; C = GRADED & DRAINED; D,E = SOIL, GRAVEL, STONE; F,G = LOW TYPE BITUMINOUS  
H,I = HIGH TYPE BITUMINOUS; J = CONCRETE; K = BRICK; L = BLOCK

HIGHWAY LOCATION REFERENCE

COUNTY: ALLEGANY  
DISTRICT: 6  
DATE: 12/31/15

**ROUTE NUMBER:** MD 55 CONTINUED  
**INVENTORY DIRECTION:** EAST  
**ROUTE NAME:** VALE SUMMIT RD

STATE SYSTEM	FUNCTIONAL CLASS	MEDIAN TYPE	ACCESS CONTROL	NHS	MILEPOINT	MILEPOINT DESCRIPTION	MARKED LANES	SURFACE WIDTH/TYPE*	AADT
STATE SECONDARY	URB COLL	NONE (UNDIV)	NONE	NOT NHS	00.370	SIGN: VALE SUMMIT	2	24I	2,402
					00.440 CO114	CAIN CIR			
					00.570 CO109	POMPEY SMASH RD			
					00.780	VALE SUMMIT U.M. CHURCH			
					00.830	DRAINAGE STRUC #010079X01			
					00.840 CO117	OLD LOARTOWN RD			
					00.960	SPEED LIMIT 50 MPH			
					00.990 CO115	LOARTOWN RD			
					01.080	DRAINAGE STRUC #010080X01			
					01.090 CO118	MONTEL RD			
					01.433	HICKORY RIDGE LN			
					01.630	DRAINAGE STRUC #010081X01			
					01.740 CO831	HARWOOD DR			
					02.020 CO119	FATKIN RD			
					02.020	STRUC #010053001 - BRADDOCK RUN			
					02.237	SIGN: CLARYSVILLE			
					02.270 IS 68	NATIONAL FREEWAY			
					02.270	STRUC #010115032			
	URB MINOR ART				02.280				
					02.300	STRUC #010115042			
					02.300 IS 68	NATIONAL FREEWAY (WB/L)			
					02.318	LASHLEY DR			
					02.480				3,385
					02.480 CO139	CLARYSVILLE RD			
					02.520	SPUR TO US 40AL			
					02.520	SPUR FR US 40AL			
					02.530 US 40AL	NATIONAL PIKE			
					02.530	STOP SIGN			

**ROUTE NUMBER:** MD 61  
**INVENTORY DIRECTION:** NORTH  
**ROUTE NAME:** CANAL PKWY

STATE SYSTEM	FUNCTIONAL CLASS	MEDIAN TYPE	ACCESS CONTROL	NHS	MILEPOINT	MILEPOINT DESCRIPTION	MARKED LANES	SURFACE WIDTH/TYPE*	AADT
--------------	------------------	-------------	----------------	-----	-----------	-----------------------	--------------	---------------------	------

\*A,B = UNIMPROVED; C = GRADED & DRAINED; D,E = SOIL, GRAVEL, STONE; F,G = LOW TYPE BITUMINOUS  
H,I = HIGH TYPE BITUMINOUS; J = CONCRETE; K = BRICK; L = BLOCK

HIGHWAY LOCATION REFERENCE

COUNTY: ALLEGANY  
DISTRICT: 6  
DATE: 12/31/15

ROUTE NUMBER: MD 61 CONTINUED  
INVENTORY DIRECTION: NORTH  
ROUTE NAME: CANAL PKWY

STATE SYSTEM	FUNCTIONAL CLASS	MEDIAN TYPE	ACCESS CONTROL	NHS	MILEPOINT	MILEPOINT DESCRIPTION	MARKED LANES	SURFACE WIDTH/TYPE*	AADT
STATE SECONDARY	URB MINOR ART	NONE (UNDIV)	NONE	NOT NHS	00.000		2	24J	11,514
					00.000	WEST VIRGINIA ST/L			
					00.000	BEGIN BRIDGE			
					00.030	STRUC #010065001 - POTOMAC RIVER			
					00.030	SPEED LIMIT 40 MPH			
					00.080		2	24I	
					00.080	END BRIDGE			
					00.120		2	24K	
					00.120	BEGIN BRIDGE			
					00.130	STRUC #010172001 - C&O CANAL			
					00.140		2	24I	
					00.140	END BRIDGE			
		PAINTED			00.230				
		UNPROTECTED			00.250				
		NONE (UNDIV)			00.300				
					00.320	SPUR TO RIVER AVE			
					00.350 MU 10	GARDEN VIEW DR			
					00.350 MU3040	RIVER AVE			
		UNPROTECTED			00.390				
					00.580	CROSSOVER			
					00.580 MU1141	ELIZABETH ST			
		NONE (UNDIV)			00.660				
					00.660 MU1131	W ELDER ST			
		UNPROTECTED			00.710				
		NONE (UNDIV)			00.780				
					00.780	SIGN: CANAL PARKWAY			
					01.050	DRAINAGE STRUC #010141X01			
					01.655	R/R SPUR			
		UNPROTECTED			01.670		2	27I	
					01.670 MD 61	CANAL PKWY (SB/L)			
		POSITIVE BARRIER			01.700				
					01.710	SPUR FR MD 61 SB/L			
					01.710 MD 51	INDUSTRIAL BLVD			

\*A,B = UNIMPROVED; C = GRADED & DRAINED; D,E = SOIL, GRAVEL, STONE; F,G = LOW TYPE BITUMINOUS  
H,I = HIGH TYPE BITUMINOUS; J = CONCRETE; K = BRICK; L = BLOCK

HIGHWAY LOCATION REFERENCE

COUNTY: ALLEGANY  
DISTRICT: 6  
DATE: 12/31/15

**ROUTE NUMBER:** MD 61 CONTINUED  
**INVENTORY DIRECTION:** NORTH  
**ROUTE NAME:** CANAL PKWY

STATE SYSTEM	FUNCTIONAL CLASS	MEDIAN TYPE	ACCESS CONTROL	NHS	MILEPOINT	MILEPOINT DESCRIPTION	MARKED LANES	SURFACE WIDTH/TYPE*	AADT
STATE SECONDARY	URB MINOR ART	POSITIVE BARRIER	NONE	NOT NHS	01.710	STRUC #010092002	2	27I	11,514
					01.720		2	30I	
					01.830	SPUR TO WINEOW ST #2			
					01.850	SPUR FR WINEOW ST #2			
					01.940 MD 51	INDUSTRIAL BLVD			

**ROUTE NUMBER:** MD 135  
**INVENTORY DIRECTION:** EAST  
**ROUTE NAME:** PRATT ST

STATE SYSTEM	FUNCTIONAL CLASS	MEDIAN TYPE	ACCESS CONTROL	NHS	MILEPOINT	MILEPOINT DESCRIPTION	MARKED LANES	SURFACE WIDTH/TYPE*	AADT
STATE SECONDARY	URB OPA	NONE (UNDIV)	NONE	NOT NHS	00.000		2	24I	3,232
					00.000	GARRETT CO/L			
					00.000	SPEED LIMIT 30 MPH			
					00.000	IN CORP LMTS LUKE			
					00.060				5,632
					00.060 MD135D	MASTELLER RD			
		PAINTED			00.710				
					00.710	SIGN: LUKE			
					00.740	SPEED LIMIT 25 MPH			
		NONE (UNDIV)			00.760				
					00.770 MU 30	GRANT ST			
					00.890 OP483	CROMWELL ST			
					00.950 MU 52	LEE ST #2			
					00.985	STRUC #010178R01			
		PAINTED			01.040				
					01.064	LUKE POST OFFICE			
		NONE (UNDIV)			01.080		2	22I	
					01.080 OP484	POTOMAC AVE			
					01.080	TRAFFIC SIGNAL			
					01.095		2	28I	
					01.190		2	24I	
					01.190	OUT CORP LMTS LUKE			
					01.230	SIGN: WELCOME TO LUKE			

\*A,B = UNIMPROVED; C = GRADED & DRAINED; D,E = SOIL, GRAVEL, STONE; F,G = LOW TYPE BITUMINOUS  
H,I = HIGH TYPE BITUMINOUS; J = CONCRETE; K = BRICK; L = BLOCK



HIGHWAY LOCATION REFERENCE

COUNTY: ALLEGANY  
DISTRICT: 6  
DATE: 12/31/15

ROUTE NUMBER: MD 135 CONTINUED  
INVENTORY DIRECTION: EAST  
ROUTE NAME: CHURCH ST

STATE SYSTEM	FUNCTIONAL CLASS	MEDIAN TYPE	ACCESS CONTROL	NHS	MILEPOINT	MILEPOINT DESCRIPTION	MARKED LANES	SURFACE WIDTH/TYPE*	AADT
STATE SECONDARY	URB OPA	NONE (UNDIV)	NONE	NOT NHS	01.510	IN CORP LMTS WESTERNPORT	2	24I	5,632
					01.530	SIGN: WELCOME TO WESTERNPORT			
					01.586	SMALL STRUC #010112R01			
		PAINTED			01.635				
		CURBED			01.735		2	32I	
					01.780		2	24I	
					01.790	SPUR FR MD 36			
		NONE (UNDIV)			01.810				6,432
					01.810	TRAFFIC SIGNAL			
					01.810 MD 36	NEW GEORGES CREEK RD			
					01.820	BEGIN BRIDGE			
		PAINTED			01.830		2	28J	
					01.830	SPUR TO MD 36			
					01.830	STRUC #010082001 - GEORGES CREEK			
					01.840		2	24I	
					01.858	END BRIDGE			
		NONE (UNDIV)			01.870				
					01.870 MU8060	ALLEY #6			
					01.870	R/R #CSX 832 524 J			
		CURBED			01.880		2	26I	
					01.880 MU300	MARYLAND AVE			
					01.880 MD937	MAIN ST			
		PAINTED			01.910		2	28I	
					01.930		2	24I	
		NONE (UNDIV)			01.942				
					01.980	ST. PETERS CHURCH			
					02.040 MU420	RIVER RD			
					02.040 MU9012	1ST ST (#2)			
					02.125	WESTERNPORT ELEMENTARY SCHOOL			
					02.260 MU420	RIVER RD			
		URB MINOR ART			02.360				
					02.360	OUT CORP LMTS WESTERNPORT			
					02.390	SPEED LIMIT 35 MPH			

NAME: MCCOOLE  
WESTERNPORT RD

\*A,B = UNIMPROVED; C = GRADED & DRAINED; D,E = SOIL, GRAVEL, STONE; F,G = LOW TYPE BITUMINOUS  
H,I = HIGH TYPE BITUMINOUS; J = CONCRETE; K = BRICK; L = BLOCK

HIGHWAY LOCATION REFERENCE

COUNTY: ALLEGANY  
DISTRICT: 6  
DATE: 12/31/15

ROUTE NUMBER: MD 135 CONTINUED  
INVENTORY DIRECTION: EAST  
ROUTE NAME: MCCOOLE WESTERNPORT RD

STATE SYSTEM	FUNCTIONAL CLASS	MEDIAN TYPE	ACCESS CONTROL	NHS	MILEPOINT	MILEPOINT DESCRIPTION	MARKED LANES	SURFACE WIDTH/TYPE*	AADT
STATE SECONDARY	URB MINOR ART	NONE (UNDIV)	NONE	NOT NHS	02.420		2	26I	6,432
					02.580		2	24I	
					02.810	SPEED LIMIT 50 MPH			
					03.433	RAVENS CROFT RD			
					04.145	STRUC #010077X01			
					04.332	DRAINAGE STRUC #010076X01			
					04.580	DRAINAGE STRUC #010075X01			
	URB OPA				05.080				
					05.080	DRAINAGE STRUC #010074X01			
					05.314	DRAINAGE STRUC #010171X01			
					05.502	DRAINAGE STRUC #010172X01			
					05.750	NELLS LANE SW			
					05.860	DRAINAGE STRUC #010073X01			
					05.880	MATTS LA			
					06.230 OP 74	RED MAPLE RD SW			
					06.290 OP 75	NO NAME			
					06.420	ALLEGANY BAPTIST TEMPLE			
					06.580	SPEED LIMIT 30 MPH			
					06.630	SIGN: MC COOLE			
					06.650	SPUR FR MD 135A			
	URB LOCAL				06.670				6,925
					06.670 MD135A	CROOKS AVE			
					06.680	SPUR TO MD 135A			
					06.700	DRAINAGE STRUC #010173X01			
NAME: QUEENS POINT RD					06.910 CO226	DORCHESTER AVE			
					07.000	SPUR FR MD 135B			
					07.020 MD135B	PAXTON ST			
					07.030	VFW POST 6775			
					07.100	STRUC #010060002			
					07.100 US220	MCMULLEN HWY			
					07.130 CO219	QUEENS POINT RD (AHEAD)			
					07.130 MD135E	CHESAPEAKE AVE			

\*A,B = UNIMPROVED; C = GRADED & DRAINED; D,E = SOIL, GRAVEL, STONE; F,G = LOW TYPE BITUMINOUS  
H,I = HIGH TYPE BITUMINOUS; J = CONCRETE; K = BRICK; L = BLOCK

HIGHWAY LOCATION REFERENCE

COUNTY: ALLEGANY  
DISTRICT: 6  
DATE: 12/31/15

**ROUTE NUMBER:** MD 135A  
**INVENTORY DIRECTION:** NORTH  
**ROUTE NAME:** CROOKS AVE

STATE SYSTEM	FUNCTIONAL CLASS	MEDIAN TYPE	ACCESS CONTROL	NHS	MILEPOINT	MILEPOINT DESCRIPTION	MARKED LANES	SURFACE WIDTH/TYPE*	AADT
STATE SECONDARY	URB OPA	PAINTED	NONE	NOT NHS	00.000		2	29I	1,660
					00.000	STOP SIGN			
					00.000 MD135	MCCOOLE WESTERNPORT RD			
					00.020		2	26I	
					00.020	SPUR TO MD 135			
		NONE (UNDIV)			00.040		2	24I	
					00.090 CO227	MC COOLE DR			
					00.100	SPEED LIMIT 40 MPH			
					00.130	MCCOOLE V.F.D. CO 23			
					00.230	STRUC #010059002			
					00.230 US220	MCMULLEN HWY			
					00.490 CO228	BURKE HILL RD			
					00.760	SPUR TO US 220			
					00.780 CO229	RED ROCK LA (AHEAD)			
					00.780 US220	MCMULLEN HWY			
					00.780	STOP SIGN			

**ROUTE NUMBER:** MD 135B  
**INVENTORY DIRECTION:** NORTH  
**ROUTE NAME:** PAXTON ST

STATE SYSTEM	FUNCTIONAL CLASS	MEDIAN TYPE	ACCESS CONTROL	NHS	MILEPOINT	MILEPOINT DESCRIPTION	MARKED LANES	SURFACE WIDTH/TYPE*	AADT
STATE SECONDARY	URB LOCAL	PAINTED	NONE	NOT NHS	00.000		2	24I	5,823
					00.000 MD135	QUEENS POINT RD			
					00.000	STOP SIGN			
					00.010	SPUR TO MD 135			
		NONE (UNDIV)			00.020				
					00.060 CO225	CHESAPEAKE AVE			
					00.070		2	30I	
					00.110 US220	MCMULLEN HWY			
					00.110	STOP SIGN			

NAME: CHESAPEAKE AVE

HIGHWAY LOCATION REFERENCE

COUNTY: ALLEGANY  
DISTRICT: 6  
DATE: 12/31/15

**ROUTE NUMBER:** MD 135D  
**INVENTORY DIRECTION:** EAST  
**ROUTE NAME:** MASTELLER RD

STATE SYSTEM	FUNCTIONAL CLASS	MEDIAN TYPE	ACCESS CONTROL	NHS	MILEPOINT	MILEPOINT DESCRIPTION	MARKED LANES	SURFACE WIDTH/TYPE*	AADT
STATE SECONDARY	URB LOCAL	NONE (UNDIV)	NONE	NOT NHS	00.000		2	32I	98
					00.000	STOP SIGN			
					00.000 MD135	PRATT ST			
					00.020	STRUC #010134001 - POTOMAC RIVER			
					00.020	WEST VIRGINIA ST/L			

**ROUTE NUMBER:** MD 135E  
**INVENTORY DIRECTION:** NORTH  
**ROUTE NAME:** CHESAPEAKE AVE

STATE SYSTEM	FUNCTIONAL CLASS	MEDIAN TYPE	ACCESS CONTROL	NHS	MILEPOINT	MILEPOINT DESCRIPTION	MARKED LANES	SURFACE WIDTH/TYPE*	AADT
STATE SECONDARY	URB LOCAL	NONE (UNDIV)	NONE	NOT NHS	00.000		2	40I	0
					00.000 CO219	QUEENS POINT RD			
					00.000 MD135	QUEENS POINT RD			
					00.060 CO710	GOLDEN CROSS ST			
					00.090	STOP SIGN			
					00.090 US220	MCMULLEN HWY			

**ROUTE NUMBER:** MD 144  
**INVENTORY DIRECTION:** EAST  
**ROUTE NAME:** NAVES CROSS RD

STATE SYSTEM	FUNCTIONAL CLASS	MEDIAN TYPE	ACCESS CONTROL	NHS	MILEPOINT	MILEPOINT DESCRIPTION	MARKED LANES	SURFACE WIDTH/TYPE*	AADT
STATE SECONDARY	URB MINOR ART	NONE (UNDIV)	NONE	NOT NHS	00.000		2	32I	7,181
					00.000 MD807	BEDFORD RD			
					00.000	STOP SIGN			
					00.064	DRAINAGE STRUC #010241X01			
					00.070		2	24I	
					00.130 CO757	MORNINGSIDE DR			
					00.130 CO437	SHADES LA			
					00.150	SPEED LIMIT 40 MPH			
					00.240	DRAINAGE: 36" CMP			
					00.260	LINDER LA (PVT)			
					00.280 CO782	HIGHLAND DR			

\*A,B = UNIMPROVED; C = GRADED & DRAINED; D,E = SOIL, GRAVEL, STONE; F,G = LOW TYPE BITUMINOUS  
H,I = HIGH TYPE BITUMINOUS; J = CONCRETE; K = BRICK; L = BLOCK

HIGHWAY LOCATION REFERENCE

COUNTY: ALLEGANY  
DISTRICT: 6  
DATE: 12/31/15

ROUTE NUMBER: MD 144 CONTINUED  
INVENTORY DIRECTION: EAST  
ROUTE NAME: NAVES CROSS RD

STATE SYSTEM	FUNCTIONAL CLASS	MEDIAN TYPE	ACCESS CONTROL	NHS	MILEPOINT	MILEPOINT DESCRIPTION	MARKED LANES	SURFACE WIDTH/TYPE*	AADT
STATE SECONDARY	URB MINOR ART	NONE (UNDIV)	NONE	NOT NHS	00.347	SMALL STRUC #010237R01	2	24I	7,181
					00.380 RP 68- 6	RAMP 6 FR MD 144 SB TO RAMP 7 (TO IS 68)			
					00.380	IN CORP LMTS CUMBERLAND			
					00.460 RP 68- 7	RAMP 7 FR MD 144 NB TO IS 68 WB			
					00.470 RP 68- 4	RAMP 4 FR IS 68 WB TO MD 144 NB			
					00.496	DRAINAGE STRUC #010246X01			
					00.500 CO453	EASTMAN RD			
					00.530	PARK & RIDE			
NAME: CHRISTIE RD					00.570 MD807A	NAVES CROSS RD			
					00.570	STOP SIGN			
					00.610	DRAINAGE STRUC #010238X01			
					00.660	EXIT #46			
					00.660	STRUC #010146001			
					00.660 IS 68	NATIONAL FREEWAY			
					00.690				
NAME: ALI GHAN RD	URB COLL				00.690 CO469	CHRISTIE RD			
					00.690	OUT CORP LMTS CUMBERLAND			
					00.750		2	20I	
					00.830		2	24I	
					00.830 US 40AB	NO NAME			
					00.850	STRUC #11092X001 - EVITTS CREEK			
					00.900	IN CORP LIMITS OF CUMBERLAND			
					00.900	BEGIN BRIDGE			
					00.910	STRUC #010091001 - EVITTS CREEK			
					00.920	END BRIDGE			
					00.980	SPUR FR RAMP 3 (FR IS 68) TO MD 144			
					00.990 RP 68- 3	RAMP 3 FR IS 68 EB TO MD 144			
		PAINTED			01.100				
		NONE (UNDIV)			01.190				
					01.240	SPUR FR US 220			
					01.255	BEG BIKE ROUTE - OUT RIGHT			
	URB MIN COLL				01.260				
					01.260 US220	NO NAME			

\*A,B = UNIMPROVED; C = GRADED & DRAINED; D,E = SOIL, GRAVEL, STONE; F,G = LOW TYPE BITUMINOUS  
H,I = HIGH TYPE BITUMINOUS; J = CONCRETE; K = BRICK; L = BLOCK

HIGHWAY LOCATION REFERENCE

COUNTY: ALLEGANY  
DISTRICT: 6  
DATE: 12/31/15

ROUTE NUMBER: MD 144 CONTINUED  
INVENTORY DIRECTION: EAST  
ROUTE NAME: ALI GHAN RD

STATE SYSTEM	FUNCTIONAL CLASS	MEDIAN TYPE	ACCESS CONTROL	NHS	MILEPOINT	MILEPOINT DESCRIPTION	MARKED LANES	SURFACE WIDTH/TYPE*	AADT
STATE SECONDARY	URB MIN COLL	NONE (UNDIV)	NONE	NOT NHS	01.260	TRAFFIC SIGNAL	2	24I	7,181
		PAINTED			01.330				
					01.370 RP 68- 4	RAMP 4 FR MD 144 NB TO RAMP 5 (TO IS 68)			
		CURBED			01.390				
					01.390 RP 68- 5	RAMP 5 FR MD 144 SB TO IS 68 EB			
					01.400		2	24J	
					01.400	BEGIN BRIDGE			
					01.420				1,041
NAME: NATIONAL PIKE					01.420 IS 68	NATIONAL FREEWAY			
					01.420	EXIT #47			
					01.420	STRUC #010157001			
					01.440		2	24I	
					01.440	END BRIDGE			
					01.480 RP 68-10	RAMP 10 FR RAMP 1 EB TO MD 144 SB			
					01.500		2	20I	
					01.500	CROSSOVER			
					01.500 RP 68- 7	RAMP 7 FR IS 68 WB TO MD 144 SB			
					01.500 RP 68- 1	RAMP 1 FR MD 144 NB TO IS 68 WB			
		POSITIVE BARRIER			01.580				
					01.620		4	48I	
					01.620	OUT CORP LMTS CUMBERLAND			
					01.620 RP 68- 2	RAMP 2 FR RAMP 7 (FR IS 68) TO MD 144 NB			
					01.620 RP 68- 9	RAMP 9 FR MD 144 SB TO RP 1 (TO IS68 WB)			
		CURBED			01.680				
					01.732	DRAINAGE STRUC #010120X01			
					01.732	SPEED LIMIT 50 MPH			
					01.820	CROSSOVER			
					01.820 CO472	JEFFRIES RD			
					02.050				
					02.050	CROSSOVER			
					02.050 CO475	GRABENSTEIN RD			
					02.240	CROSSOVER			
					02.290	WENTLING DR (PVT)			
	RUR MINOR COLL								

\*A,B = UNIMPROVED; C = GRADED & DRAINED; D,E = SOIL, GRAVEL, STONE; F,G = LOW TYPE BITUMINOUS  
H,I = HIGH TYPE BITUMINOUS; J = CONCRETE; K = BRICK; L = BLOCK

HIGHWAY LOCATION REFERENCE

COUNTY: ALLEGANY  
DISTRICT: 6  
DATE: 12/31/15

ROUTE NUMBER: MD 144 CONTINUED  
INVENTORY DIRECTION: EAST  
ROUTE NAME: NATIONAL PIKE

STATE SYSTEM	FUNCTIONAL CLASS	MEDIAN TYPE	ACCESS CONTROL	NHS	MILEPOINT	MILEPOINT DESCRIPTION	MARKED LANES	SURFACE WIDTH/TYPE*	AADT
STATE SECONDARY	RUR MINOR COLL	CURBED	NONE	NOT NHS	02.410	DRAINAGE STRUC #01265X0	4	48I	1,041
					02.410 CO456	OLD MOUNT PLEASANT RD			
					02.410	CROSSOVER			
					02.700	CROSSOVER			
					02.700	CEDAR KNOLL LA			
					02.870 IS 68	NATIONAL FREEWAY (WB/L)			
					02.870	STRUC #010154042			
					02.885 IS 68	NATIONAL FREEWAY			
					02.885	STRUC #010154032			
					02.904	BUNKER HILL LA			
					02.950	CROSSOVER			
					03.210	CROSSOVER			
					03.210 CO480	OLD JOHNSON RD			
					03.270	DIRECTIONAL CROSSOVER			
					03.270	BALTIMORE PIKE V.F.D.			
					03.320		3	42I	
					03.370		3	36I	
					03.450		2	32I	
					03.450	SPUR FR NO NAME			
					03.463		2	24I	
					03.500	STRUC #010086001 - ELK LICK CREEK			
		PAINTED			03.510				
					03.510	NO NAME			
					03.510 CO482	HINKLE RD			
		NONE (UNDIV)			03.550				
					04.300 MD948AE	ROCKY GAP RD			
					04.390	MILLER RUN DR NE			
					04.430	SPEED LIMIT 50 MPH			
					04.460	STRUC #010148001 - ELK LICK RUN			
					04.516	MILLER RAINES LA			
					04.720	DRAINAGE STRUC #010195X01			
					05.110	DRAINAGE STRUC #010236X01			
					05.590 MD948AD	PLEASANT VALLEY RD			

\*A,B = UNIMPROVED; C = GRADED & DRAINED; D,E = SOIL, GRAVEL, STONE; F,G = LOW TYPE BITUMINOUS  
H,I = HIGH TYPE BITUMINOUS; J = CONCRETE; K = BRICK; L = BLOCK

HIGHWAY LOCATION REFERENCE

COUNTY: ALLEGANY  
DISTRICT: 6  
DATE: 12/31/15

ROUTE NUMBER: MD 144 CONTINUED  
INVENTORY DIRECTION: EAST  
ROUTE NAME: NATIONAL PIKE

STATE SYSTEM	FUNCTIONAL CLASS	MEDIAN TYPE	ACCESS CONTROL	NHS	MILEPOINT	MILEPOINT DESCRIPTION	MARKED LANES	SURFACE WIDTH/TYPE*	AADT
STATE SECONDARY	RUR MINOR COLL	NONE (UNDIV)	NONE	NOT NHS	05.910 CO498	BREAKNECK RD	2	24I	1,041
					06.840		2	24J	
					06.840	BEGIN BRIDGE			
					06.860	STRUC #010147001			
					06.860	EXIT #52			
					06.860 IS 68	NATIONAL FREEWAY			
					06.890		2	24I	
					06.890	END BRIDGE			
		PAINTED			06.900				
		NONE (UNDIV)			06.945				
		PAINTED			06.970				
					06.970 MD948C	SUNSET ORCHARD RD			
		NONE (UNDIV)			07.030				
					07.310		2	24J	
					07.310	BEGIN BRIDGE			
					07.340 IS 68	NATIONAL FREEWAY			
					07.340	STRUC #010146001			
					07.360		2	24I	
					07.360	END BRIDGE			
					07.470 RP 68- 5	RAMP 5 FR IS 68 EB TO MD 144			
					07.480		3	36I	
					08.550 CO502	STREET RD			
					08.665		2	24I	
					09.110	DRAINAGE STRUC #010087X01			
					09.140 MD948M	W WILSON RD			
					09.360	STRUC #010161001 - TRIB OF FLINTSTONE CR			
					09.710 OP180	JIMS LA			
					10.010	STRUC #010163001 - TRIB OF FLINTSTONE CR			
					10.030 CO509	ROOT RD			
					10.170	SPEED LIMIT 40 MPH			
					10.230	OUTLAW RIDGE RD			
					10.270	BLUEGRASS DR			
					10.390	DRAINAGE: 36" RCP			

\*A,B = UNIMPROVED; C = GRADED & DRAINED; D,E = SOIL, GRAVEL, STONE; F,G = LOW TYPE BITUMINOUS  
H,I = HIGH TYPE BITUMINOUS; J = CONCRETE; K = BRICK; L = BLOCK



HIGHWAY LOCATION REFERENCE

COUNTY: ALLEGANY  
DISTRICT: 6  
DATE: 12/31/15

ROUTE NUMBER: MD 144 CONTINUED  
INVENTORY DIRECTION: EAST  
ROUTE NAME: NATIONAL PIKE

STATE SYSTEM	FUNCTIONAL CLASS	MEDIAN TYPE	ACCESS CONTROL	NHS	MILEPOINT	MILEPOINT DESCRIPTION	MARKED LANES	SURFACE WIDTH/TYPE*	AADT
STATE SECONDARY	RUR MINOR COLL	NONE (UNDIV)	NONE	NOT NHS	10.500	SIGN: FLINTSTONE	2	24I	1,041
					10.660	SPEED LIMIT 25 MPH			
					10.665	PRIDES LA			
					10.680		2	22I	
					10.740	LOIS LA			
					10.750	NO NAME			
	RUR MAJ COLL				10.770				
					10.770	RP 68- 6 RAMP 6 FR IS 68 EB TO MD 144 SB			
					10.770	EXIT #56			
					10.780	RP 68- 4 RAMP 4 FR MD 144 NB TO IS 68 EB			
					10.790	FLINTSTONE POST OFFICE 21530			
					10.837	FLINTSTONE U.M.C.			
					10.883	WILLIT RUN RD			
	RUR LOCAL				10.970				
					10.970	MD948AO BLACK VALLEY RD			
					10.970	CO848 MURLEYS BRANCH RD			
					11.030	STRUC #010033001 - FLINTSTONE CREEK			
					11.130	ATHLETIC FIELD OF FLINTSTONE SCHOOL			
					11.280	SIGN: FLINTSTONE			
					11.280	DRAINAGE STRUC #010196X01			
					11.410	SPEED LIMIT 50 MPH			
					11.470		2	24I	
					11.560	CO742 TOWN CREEK RD			
					11.870	US 40AF NO NAME			
					11.970	CO507 DRY RIDGE RD			
					12.220		2	24J	
					12.220	BEGIN BRIDGE			
					12.240	STRUC #010034001 - TOWN CREEK			
					12.260		2	24I	
					12.260	END BRIDGE			
					13.298	MD948AP TENSOR LA			
					13.680	SPEED LIMIT 40 MPH			
					13.720	MD144AE GILPIN RD			

NAME: OLD NATIONAL  
PIKE

\*A,B = UNIMPROVED; C = GRADED & DRAINED; D,E = SOIL, GRAVEL, STONE; F,G = LOW TYPE BITUMINOUS  
H,I = HIGH TYPE BITUMINOUS; J = CONCRETE; K = BRICK; L = BLOCK

HIGHWAY LOCATION REFERENCE

COUNTY: ALLEGANY  
DISTRICT: 6  
DATE: 12/31/15

**ROUTE NUMBER:** MD 144 CONTINUED  
**INVENTORY DIRECTION:** EAST  
**ROUTE NAME:** OLD NATIONAL PIKE

STATE SYSTEM	FUNCTIONAL CLASS	MEDIAN TYPE	ACCESS CONTROL	NHS	MILEPOINT	MILEPOINT DESCRIPTION	MARKED LANES	SURFACE WIDTH/TYPE*	AADT
STATE SECONDARY	RUR LOCAL	NONE (UNDIV)	NONE	NOT NHS	14.010 CO761	JOHN STEWART RD	2	24I	1,041
					14.280 CO558	OLD CUMBERLAND RD			
					14.330		2	22I	
					14.330	PRATT STREET RD			
					14.330	SPEED LIMIT 40 MPH			
					15.575	STRUC #010198R01			
					15.580	DRAINAGE STRUC #010033X01 - KIFER HOLLOW			
					15.590 CO557	KOONTZ RD			
					15.890 CO497	OLD WILLIAMS RD			
					16.260	DRAINAGE STRUC #010032X01 - PRATT HOLLOW			
					16.604	SMALL STRUC #010150R01			
					16.644	BEGIN BRIDGE			
					16.660	STRUC #010139001 - PRATT HOLLOW			
					16.676	END BRIDGE			
					16.900		2	22J	
					16.900	BEGIN BRIDGE			
					16.930 IS 68	NATIONAL FREEWAY			
					16.938	STRUC #010138001			
					16.960		2	22I	
					16.960	END BRIDGE			
					17.000 CO566	FRANK DAVIS RD			
					17.040	STRUC #010131001 - PINE LICK HOLLOW			
					17.550 US 40SC	NATIONAL PIKE			
					17.550	STOP SIGN			

**ROUTE NUMBER:** MD 144AE  
**INVENTORY DIRECTION:** EAST  
**ROUTE NAME:** GILPIN RD

STATE SYSTEM	FUNCTIONAL CLASS	MEDIAN TYPE	ACCESS CONTROL	NHS	MILEPOINT	MILEPOINT DESCRIPTION	MARKED LANES	SURFACE WIDTH/TYPE*	AADT
STATE SECONDARY	RUR LOCAL	NONE (UNDIV)	NONE	NOT NHS	00.000		2	22I	60
					00.000	STOP SIGN			
					00.000 CO742	TOWN CREEK RD			

\*A,B = UNIMPROVED; C = GRADED & DRAINED; D,E = SOIL, GRAVEL, STONE; F,G = LOW TYPE BITUMINOUS  
H,I = HIGH TYPE BITUMINOUS; J = CONCRETE; K = BRICK; L = BLOCK

HIGHWAY LOCATION REFERENCE

COUNTY: ALLEGANY  
DISTRICT: 6  
DATE: 12/31/15

**ROUTE NUMBER:** MD 144AE CONTINUED  
**INVENTORY DIRECTION:** EAST  
**ROUTE NAME:** GILPIN RD

STATE SYSTEM	FUNCTIONAL CLASS	MEDIAN TYPE	ACCESS CONTROL	NHS	MILEPOINT	MILEPOINT DESCRIPTION	MARKED LANES	SURFACE WIDTH/TYPE*	AADT
STATE SECONDARY	RUR LOCAL	NONE (UNDIV)	NONE	NOT NHS	00.186	RICKER LA	2	22I	60
					00.320 US 40AF	NO NAME			
					00.480	DRAINAGE STRUC #01089X0			
					00.690	BEGIN BRIDGE			
					00.700	STRUC #010035001 - TOWN CREEK			
					00.710	END BRIDGE			
					01.370	DRAINAGE STRUC#			
					02.180 CO535	TROUTMAN RD			
					02.530 MD144	OLD NATIONAL PIKE			
					02.530	STOP SIGN			

**ROUTE NUMBER:** MD 144AL  
**INVENTORY DIRECTION:** EAST  
**ROUTE NAME:** NO NAME

STATE SYSTEM	FUNCTIONAL CLASS	MEDIAN TYPE	ACCESS CONTROL	NHS	MILEPOINT	MILEPOINT DESCRIPTION	MARKED LANES	SURFACE WIDTH/TYPE*	AADT
STATE SECONDARY	RUR LOCAL	NONE (UNDIV)	NONE	NOT NHS	00.000		2	20I	99
					00.000	ROAD END			
					00.080 US 40SC	NATIONAL PIKE			
					00.080	STOP SIGN			

**ROUTE NUMBER:** MD 636  
**INVENTORY DIRECTION:** EAST  
**ROUTE NAME:** WARRIOR DR

STATE SYSTEM	FUNCTIONAL CLASS	MEDIAN TYPE	ACCESS CONTROL	NHS	MILEPOINT	MILEPOINT DESCRIPTION	MARKED LANES	SURFACE WIDTH/TYPE*	AADT
STATE SECONDARY	URB OPA	NONE (UNDIV)	NONE	NHS	00.000		2	30I	8,101
					00.000 MD 53	WINCHESTER RD			
					00.020	STRUC #010072001 - WARRIOR RUN			
					00.030		2	24I	
					00.110	ANOINTED LIFE FELLOWSHIP			
					00.190	CRESAPTOWN COMMUNITY BLDG			
					00.210	CRESAPTOWN V.F.D.			
					00.270	SPUR FR US 220			

\*A,B = UNIMPROVED; C = GRADED & DRAINED; D,E = SOIL, GRAVEL, STONE; F,G = LOW TYPE BITUMINOUS  
H,I = HIGH TYPE BITUMINOUS; J = CONCRETE; K = BRICK; L = BLOCK

HIGHWAY LOCATION REFERENCE

COUNTY: ALLEGANY  
DISTRICT: 6  
DATE: 12/31/15

**ROUTE NUMBER:** MD 636 CONTINUED  
**INVENTORY DIRECTION:** EAST  
**ROUTE NAME:** WARRIOR DR

STATE SYSTEM	FUNCTIONAL CLASS	MEDIAN TYPE	ACCESS CONTROL	NHS	MILEPOINT	MILEPOINT DESCRIPTION	MARKED LANES	SURFACE WIDTH/TYPE*	AADT
STATE SECONDARY	URB OPA	NONE (UNDIV)	NONE	NHS	00.270	STRUC #010061001 - WARRIOR RUN	2	24I	8,101
					00.280 US220	MCMULLEN HWY			
					00.280	TRAFFIC SIGNAL			

**ROUTE NUMBER:** MD 638  
**INVENTORY DIRECTION:** NORTH  
**ROUTE NAME:** PARKERSBURG RD

STATE SYSTEM	FUNCTIONAL CLASS	MEDIAN TYPE	ACCESS CONTROL	NHS	MILEPOINT	MILEPOINT DESCRIPTION	MARKED LANES	SURFACE WIDTH/TYPE*	AADT
STATE SECONDARY	URB COLL	NONE (UNDIV)	NONE	NOT NHS	00.000		2	18I	2,261
					00.000	STOP SIGN			
					00.000 MD743	OLD NATIONAL PIKE			
					00.070		2	22I	
					00.070	DRAINAGE STRUC #010100X01			
					00.210 US 40AL	NATIONAL PIKE			
					00.210	STOP SIGN			
					00.273	SPEED LIMIT 30 MPH			
					00.300 CO142	HANSON LA			
					00.310 CO143	HOLSINGER RD			
					00.380		2	18I	
					00.410 CO144	WATKINS RD			
					00.420 CO700	PORTER RD			
					00.620		2	20I	
					00.690	PROPOSED RD			
					00.840	HENRY RUSSELL LA (PVT)			
					00.940	DUCK HILL DR (PVT)			
					01.150				1,484
					01.150 CO145	PORTER CEMETERY RD			
					01.870	HARDEN FARM RD (PVT)			
					01.910	SNOWBIRD LA (PVT)			
					01.920		2	15K	
					01.920	BEGIN BRIDGE			
					01.930	R/R #CSX 832 246 V			
					01.930	STRUC #010174001			

\*A,B = UNIMPROVED; C = GRADED & DRAINED; D,E = SOIL, GRAVEL, STONE; F,G = LOW TYPE BITUMINOUS  
H,I = HIGH TYPE BITUMINOUS; J = CONCRETE; K = BRICK; L = BLOCK

HIGHWAY LOCATION REFERENCE

COUNTY: ALLEGANY  
DISTRICT: 6  
DATE: 12/31/15

**ROUTE NUMBER:** MD 638 CONTINUED  
**INVENTORY DIRECTION:** NORTH  
**ROUTE NAME:** PARKERSBURG RD

STATE SYSTEM	FUNCTIONAL CLASS	MEDIAN TYPE	ACCESS CONTROL	NHS	MILEPOINT	MILEPOINT DESCRIPTION	MARKED LANES	SURFACE WIDTH/TYPE*	AADT
STATE SECONDARY	URB COLL	NONE (UNDIV)	NONE	NOT NHS	01.940		2	20I	1,484
					01.940	END BRIDGE			
					02.060 OP 31	BROADWATER RD			
					02.210	FEMI LA (PVT)			
					02.250 OP 30	NAZZERANO LA			
					02.320	BLACKBERRY LA (PVT)			
					02.320 OP 32	BLACKBERRY LA			
					02.340 MD 36	MT SAVAGE RD			
					02.340	STOP SIGN			

**ROUTE NUMBER:** MD 639  
**INVENTORY DIRECTION:** SOUTH  
**ROUTE NAME:** WILLOWBROOK RD

STATE SYSTEM	FUNCTIONAL CLASS	MEDIAN TYPE	ACCESS CONTROL	NHS	MILEPOINT	MILEPOINT DESCRIPTION	MARKED LANES	SURFACE WIDTH/TYPE*	AADT
STATE SECONDARY	URB MINOR ART	CURBED	NONE	NOT NHS	00.000		2	28I	13,261
					00.000 IS 68	NATIONAL FREEWAY			
					00.000	STRUC #010258X01			
					00.000	EXIT #44			
					00.000 US 40AL	BALTIMORE AVE (BACK)			
					00.040		3	36I	
					00.040	TRAFFIC SIGNAL			
					00.040 RP 68- 5	RAMP 5 FR MD 639 SB TO RAMP 4 (TO IS 68)			
					00.040 RP 68- 3	RAMP 3 FR RAMP 6 (FR IS 68) TO MD 639 NB			
					00.060		2	26I	
					00.060 RP 68- 4	RAMP 4 FR MD 639 NB TO IS 68 EB			
					00.060 RP 68- 6	RAMP 6 FR IS 68 EB TO MD 639 SB			
		PAINTED			00.080		2	24I	
					00.090		2	36I	
		NONE (UNDIV)			00.100		2	30I	
					00.100	SPEED LIMIT 25 MPH			
					00.150		2	24I	
					00.150 MU2790	PINE AVE			
					00.170 MU1540	GOLDEN LA			

\*A,B = UNIMPROVED; C = GRADED & DRAINED; D,E = SOIL, GRAVEL, STONE; F,G = LOW TYPE BITUMINOUS  
H,I = HIGH TYPE BITUMINOUS; J = CONCRETE; K = BRICK; L = BLOCK

HIGHWAY LOCATION REFERENCE

COUNTY: ALLEGANY  
DISTRICT: 6  
DATE: 12/31/15

ROUTE NUMBER: MD 639 CONTINUED  
INVENTORY DIRECTION: SOUTH  
ROUTE NAME: WILLOWBROOK RD

STATE SYSTEM	FUNCTIONAL CLASS	MEDIAN TYPE	ACCESS CONTROL	NHS	MILEPOINT	MILEPOINT DESCRIPTION	MARKED LANES	SURFACE WIDTH/TYPE*	AADT
STATE SECONDARY	URB MINOR ART	NONE (UNDIV)	NONE	NOT NHS	00.280	SPEED LIMIT 35 MPH	2	24I	13,261
					00.460	DRAINAGE STRUC #010109X01			
					00.460	SPEED LIMIT 45 MPH			
					00.560	OUT CORP LMTS CUMBERLAND			
					00.560 MD639B	COUNTRY CLUB RD			
					00.575		2	30I	
					00.604		2	24I	
					00.750	LESLIE LA (PVT)			
					00.850	IN CORP LMTS CUMBERLAND			
					01.000 MD639A	NO NAME			
					01.025		2	28I	
		PAINTED			01.035		2	36I	
		CURBED			01.045				
		ROUNDABOUT			01.055		2	30I	
					01.055	BEGIN ROUNDABOUT			
					01.065	ROUNDABOUT			
					01.065	ENT TO ALLEGANY HEALTH CENTER			
		CURBED			01.075		2	24I	
					01.075	END ROUNDABOUT			
		PAINTED			01.085				
					01.142	STRUC OVERHEAD - PED WALKWAY			
		CURBED			01.195				
		ROUNDABOUT			01.205				
					01.205	BEGIN ROUNDABOUT			
					01.220	ENT TO ALLEGANY HEALTH CENTER			
					01.220	ROUNDABOUT			
		CURBED			01.230				
					01.230	OUT CORP LMTS CUMBERLAND			
					01.230	END ROUNDABOUT			
		PAINTED			01.240				
		NONE (UNDIV)			01.263				
	URB COLL				01.450				4,080
NAME: WILLIAMS RD					01.450	STOP SIGN			

\*A,B = UNIMPROVED; C = GRADED & DRAINED; D,E = SOIL, GRAVEL, STONE; F,G = LOW TYPE BITUMINOUS  
H,I = HIGH TYPE BITUMINOUS; J = CONCRETE; K = BRICK; L = BLOCK

HIGHWAY LOCATION REFERENCE

COUNTY: ALLEGANY  
DISTRICT: 6  
DATE: 12/31/15

**ROUTE NUMBER:** MD 639 CONTINUED  
**INVENTORY DIRECTION:** SOUTH  
**ROUTE NAME:** WILLIAMS RD

STATE SYSTEM	FUNCTIONAL CLASS	MEDIAN TYPE	ACCESS CONTROL	NHS	MILEPOINT	MILEPOINT DESCRIPTION	MARKED LANES	SURFACE WIDTH/TYPE*	AADT
STATE SECONDARY	URB COLL	NONE (UNDIV)	NONE	NOT NHS	01.450 CO889	WILLIAMS RD	2	24I	4,080
					01.500	BEGIN BRIDGE			
					01.510	STRUC #010177001 - EVITTS CREEK			
					01.540	END BRIDGE			
					01.560	SPEED LIMIT 40 MPH			
					01.760 OP177	SPRING HOLLOW RD			
					01.832	PEACEFUL DR			
	URB MINOR ART				02.030		2	22I	3,770
NAME: MESSICK RD					02.030 CO682	STRONG HOLLOW RD			
					02.030 CO440	WILLIAMS RD			
					02.030	STOP SIGN			
					02.080	SPEED LIMIT 30 MPH			
					02.130		2	26I	
					02.325	HIGHLAND BAPTIST CHURCH			
					02.540		2	24I	
					02.580	FRAZIER LAKE RD			
					02.730	IN CORP LMTS CUMBERLAND			
					02.730 CO888	STARLITE DR			
					02.750	DRAINAGE STRUC #010055X01			
					02.790 MD 51	OLDTOWN RD			
					02.790	STOP SIGN			
					02.790 MD 51D	EVITTS CREEK DR (AHEAD)			

**ROUTE NUMBER:** MD 639A  
**INVENTORY DIRECTION:** NORTH  
**ROUTE NAME:** NO NAME

STATE SYSTEM	FUNCTIONAL CLASS	MEDIAN TYPE	ACCESS CONTROL	NHS	MILEPOINT	MILEPOINT DESCRIPTION	MARKED LANES	SURFACE WIDTH/TYPE*	AADT
STATE SECONDARY	URB LOCAL	NONE (UNDIV)	NONE	NOT NHS	00.000		2	30I	98
					00.000 MD639	WILLOWBROOK RD			
					00.000	STOP SIGN			
					00.050		2	40I	
					00.060	DRAINAGE STRUC #010111X01			
					00.070	GUARDHOUSE			

\*A,B = UNIMPROVED; C = GRADED & DRAINED; D,E = SOIL, GRAVEL, STONE; F,G = LOW TYPE BITUMINOUS  
H,I = HIGH TYPE BITUMINOUS; J = CONCRETE; K = BRICK; L = BLOCK

HIGHWAY LOCATION REFERENCE

COUNTY: ALLEGANY  
DISTRICT: 6  
DATE: 12/31/15

**ROUTE NUMBER:** MD 639A CONTINUED  
**INVENTORY DIRECTION:** NORTH  
**ROUTE NAME:** NO NAME

STATE SYSTEM	FUNCTIONAL CLASS	MEDIAN TYPE	ACCESS CONTROL	NHS	MILEPOINT	MILEPOINT DESCRIPTION	MARKED LANES	SURFACE WIDTH/TYPE*	AADT
STATE SECONDARY	URB LOCAL	NONE (UNDIV)	NONE	NOT NHS	00.110		2	30I	98
					00.115	SPEED LIMIT 15 MPH			
					00.150 MD639A	NO NAME			
					00.190		1	20I	
					00.230	ALLEGANY COLLEGE			
					00.260	STOP SIGN			
					00.260 MD639A	NO NAME			

**ROUTE NUMBER:** MD 639B  
**INVENTORY DIRECTION:** NORTH  
**ROUTE NAME:** COUNTRY CLUB RD

STATE SYSTEM	FUNCTIONAL CLASS	MEDIAN TYPE	ACCESS CONTROL	NHS	MILEPOINT	MILEPOINT DESCRIPTION	MARKED LANES	SURFACE WIDTH/TYPE*	AADT
STATE SECONDARY	URB COLL	NONE (UNDIV)	NONE	NOT NHS	00.000		2	24I	1,741
					00.000	STOP SIGN			
					00.000 MD639	WILLOWBROOK RD			
					00.015	DRAINAGE STRUC #010110X01			
					00.060 CO441	OLD WILLOWBROOK RD			
					00.060 CO471	COUNTRY CLUB RD (AHEAD)			

**ROUTE NUMBER:** MD 658  
**INVENTORY DIRECTION:** NORTH  
**ROUTE NAME:** VOCKE RD

STATE SYSTEM	FUNCTIONAL CLASS	MEDIAN TYPE	ACCESS CONTROL	NHS	MILEPOINT	MILEPOINT DESCRIPTION	MARKED LANES	SURFACE WIDTH/TYPE*	AADT
STATE PRIMARY	URB OPA	CURBED	NONE	NHS	00.000		4	48I	11,360
					00.000	TRAFFIC SIGNAL			
					00.000 MD 53	WINCHESTER RD			
					00.010				
					00.010	SPUR TO MD 53			
					00.020	SPEED LIMIT 40 MPH			
					00.080		5	60I	
					00.140	CROSSOVER			
					00.140 CO324	LINDA WAY			

\*A,B = UNIMPROVED; C = GRADED & DRAINED; D,E = SOIL, GRAVEL, STONE; F,G = LOW TYPE BITUMINOUS  
H,I = HIGH TYPE BITUMINOUS; J = CONCRETE; K = BRICK; L = BLOCK



HIGHWAY LOCATION REFERENCE

COUNTY: ALLEGANY  
DISTRICT: 6  
DATE: 12/31/15

ROUTE NUMBER: MD 658 CONTINUED  
INVENTORY DIRECTION: NORTH  
ROUTE NAME: VOCKE RD

STATE SYSTEM	FUNCTIONAL CLASS	MEDIAN TYPE	ACCESS CONTROL	NHS	MILEPOINT	MILEPOINT DESCRIPTION	MARKED LANES	SURFACE WIDTH/TYPE*	AADT
STATE PRIMARY	URB OPA	CURBED	NONE	NHS	00.140	TRAFFIC SIGNAL	5	60I	11,360
					00.140 CO797	COUNTRY CLUB MALL			
					00.150		4	48I	
					00.180	PUMPING STATION			
					00.270		5	60I	
					00.270 OP 96	WALKER RD			
					00.270	CROSSOVER			
					00.270	SHA DISTRICT 6 OFFICE			
					00.330 OP 97	VOCKE DR			
					00.400	CROSSOVER			
					00.400 MD658A	SERVICE RD			
					00.400 MD949	W BRADDOCK RD			
					00.440		5	58I	
					00.440 RP 68- 4	RAMP 4 FR MD 658 NB TO IS 68 EB			
					00.480 RP 68- 6	RAMP 6 FR IS 68 EB TO MD 658 SB			
					00.510 RP 68- 3	RAMP 3 FR RAMP 6 (FR IS 68) TO MD 658 NB			
					00.510	TRAFFIC SIGNAL			
					00.510	CROSSOVER			
					00.510 RP 68- 5	RAMP 5 FR MD 658 SB TO RAMP 4 (TO IS 68)			
					00.530	DRAINAGE STRUC #010117X01			
STATE SECONDARY					00.560				
					00.560 IS 68	NATIONAL FREEWAY			
					00.560	EXIT #40			
					00.560	STRUC #010106002			
					00.590		4	48I	
					00.590 RP 68- 7	RAMP 7 FR IS 68 WB TO MD 658 SB			
					00.610	SPUR TO MD 49			
NAME: CAMPGROUND RD					00.630	TRAFFIC SIGNAL			
					00.630 MD 49	BRADDOCK RD			
					00.630 RP 68- 2	RAMP 2 FR RAMP 7 (FR IS 68) TO MD 658			
					00.630	CROSSOVER			
		NONE (UNDIV)			00.660				
					00.670	STRUC #010063001 - BRADDOCK RUN			

\*A,B = UNIMPROVED; C = GRADED & DRAINED; D,E = SOIL, GRAVEL, STONE; F,G = LOW TYPE BITUMINOUS  
H,I = HIGH TYPE BITUMINOUS; J = CONCRETE; K = BRICK; L = BLOCK

HIGHWAY LOCATION REFERENCE

COUNTY: ALLEGANY  
DISTRICT: 6  
DATE: 12/31/15

**ROUTE NUMBER:** MD 658 CONTINUED  
**INVENTORY DIRECTION:** NORTH  
**ROUTE NAME:** CAMPGROUND RD

STATE SYSTEM	FUNCTIONAL CLASS	MEDIAN TYPE	ACCESS CONTROL	NHS	MILEPOINT	MILEPOINT DESCRIPTION	MARKED LANES	SURFACE WIDTH/TYPE*	AADT
STATE SECONDARY	URB OPA	NONE (UNDIV)	NONE	NHS	00.710 OP111	LAVALE AVE	4	48I	11,360
					00.720 CO334	SIMPSON AVE			
					00.730		3	36I	
					00.790 CO809	PARK AVE WEST			
					00.840 OP136	CUPLER DR (AHEAD)			
					00.840 US 40AL	NATIONAL HWY			
					00.840	TRAFFIC SIGNAL			

**ROUTE NUMBER:** MD 658A  
**INVENTORY DIRECTION:** NORTH  
**ROUTE NAME:** SERVICE RD

STATE SYSTEM	FUNCTIONAL CLASS	MEDIAN TYPE	ACCESS CONTROL	NHS	MILEPOINT	MILEPOINT DESCRIPTION	MARKED LANES	SURFACE WIDTH/TYPE*	AADT
STATE SECONDARY	URB LOCAL	NONE (UNDIV)	NONE	NOT NHS	00.000		2	24I	99
					00.000 MD949	W BRADDOCK RD (BACK)			
					00.000	STOP SIGN			
					00.000 MD658	VOCKE RD			
					00.020		2	20I	
					00.020 CO331	CLUB HOUSE RD			
					00.020 OP 99	MARTZ LA			
					00.090	CHRIST LUTHERAN CHURCH			
					00.116 OP379	SERVICE RD (AHEAD)			

**ROUTE NUMBER:** MD 736  
**INVENTORY DIRECTION:** SOUTH  
**ROUTE NAME:** BRADDOCK RD

STATE SYSTEM	FUNCTIONAL CLASS	MEDIAN TYPE	ACCESS CONTROL	NHS	MILEPOINT	MILEPOINT DESCRIPTION	MARKED LANES	SURFACE WIDTH/TYPE*	AADT
STATE SECONDARY	URB MINOR ART	NONE (UNDIV)	NONE	NOT NHS	00.000		2	24I	4,151
					00.000	STOP SIGN			
					00.000 MU442	PARK AVE #2			
					00.000 MU120	BOWERY ST (BACK)			
					00.060	SPEED LIMIT 25 MPH			
					00.120 MU130	BOWERY ST EXT			

\*A,B = UNIMPROVED; C = GRADED & DRAINED; D,E = SOIL, GRAVEL, STONE; F,G = LOW TYPE BITUMINOUS  
H,I = HIGH TYPE BITUMINOUS; J = CONCRETE; K = BRICK; L = BLOCK

HIGHWAY LOCATION REFERENCE

COUNTY: ALLEGANY  
 DISTRICT: 6  
 DATE: 12/31/15

**ROUTE NUMBER:** MD 736 **CONTINUED**  
**INVENTORY DIRECTION:** SOUTH  
**ROUTE NAME:** BRADDOCK RD

STATE SYSTEM	FUNCTIONAL CLASS	MEDIAN TYPE	ACCESS CONTROL	NHS	MILEPOINT	MILEPOINT DESCRIPTION	MARKED LANES	SURFACE WIDTH/TYPE*	AADT
STATE SECONDARY	URB MINOR ART	NONE (UNDIV)	NONE	NOT NHS	00.170 SR 36	ENT TO FSU ADMIN	2	24I	4,151
					00.290 MU133	BRADY ST			
					00.450	STRUC #010173001 - SAND SPRING RUN			
					00.550 SR 32	UNIVERSITY DR			
					00.580	SPEED LIMIT 40 MPH			
					00.870	TECHNOLOGY DR			
					01.010 MU135	BRADDOCK ST			
					01.140 RP 68- 2	RAMP 2 FR IS 68 WB TO MD 736 NB			
					01.170	OUT CORP LMTS FROSTBURG			
					01.170 RP 68- 8	RAMP 8 FR MD 736 SB TO IS 68 WB			
					01.210 RP 68- 7	RAMP 7 FR RAMP 2 (FR IS 68) TO MD 736 SB			
					01.210 RP 68- 1	RAMP 1 FR MD 736 NB TO RAMP 8 (TO IS 68)			
					01.260	STRUC #010114042			
					01.260 IS 68	NATIONAL FREEWAY (WB/L)			
					01.270				123
					01.270	STRUC #010114032			
					01.270 IS 68	NATIONAL FREEWAY			
					01.270	EXIT #33			
					01.340 RP 68- 3	RAMP 3 FR RAMP 6 TO MIDLOTHIAN RD			
					01.340 RP 68- 5	RAMP 5 FR MIDLOTHIAN RD TO RAMP 4			
					01.380 RP 68- 4	RAMP 4 FR MIDLOTHIAN RD NB TO IS 68 EB			
					01.400 RP 68- 6	RAMP 6 FR IS 68 EB TO MIDLOTHIAN RD SB			
					01.540 CO766	OLD MIDLOTHIAN RD			
					01.580 CO 74	SHAFT RD			
					01.580 CO 68	OLD LEGISLATIVE RD (AHEAD)			

**ROUTE NUMBER:** MD 743  
**INVENTORY DIRECTION:** EAST  
**ROUTE NAME:** OLD NATIONAL PIKE

STATE SYSTEM	FUNCTIONAL CLASS	MEDIAN TYPE	ACCESS CONTROL	NHS	MILEPOINT	MILEPOINT DESCRIPTION	MARKED LANES	SURFACE WIDTH/TYPE*	AADT
STATE SECONDARY	URB COLL	NONE (UNDIV)	NONE	NOT NHS	00.000		2	24I	1,751
					00.000 MD 36	NEW GEORGES CREEK RD			
					00.000	TRAFFIC SIGNAL			

\*A,B = UNIMPROVED; C = GRADED & DRAINED; D,E = SOIL, GRAVEL, STONE; F,G = LOW TYPE BITUMINOUS  
 H,I = HIGH TYPE BITUMINOUS; J = CONCRETE; K = BRICK; L = BLOCK

HIGHWAY LOCATION REFERENCE

COUNTY: ALLEGANY  
DISTRICT: 6  
DATE: 12/31/15

**ROUTE NUMBER:** MD 743 CONTINUED  
**INVENTORY DIRECTION:** EAST  
**ROUTE NAME:** OLD NATIONAL PIKE

STATE SYSTEM	FUNCTIONAL CLASS	MEDIAN TYPE	ACCESS CONTROL	NHS	MILEPOINT	MILEPOINT DESCRIPTION	MARKED LANES	SURFACE WIDTH/TYPE*	AADT
STATE SECONDARY	URB COLL	NONE (UNDIV)	NONE	NOT NHS	00.050		2	22I	1,751
					00.260		2	24I	
					00.260	CO124 LAUREL HILL DR			
					00.310	SPEED LIMIT 25 MPH			
					00.350	CO700 PORTER RD			
					00.400	CO121 HOFFMAN HOLLOW RD			
					00.500	ECKHART BAPTIST CHURCH			
					00.560	CO137 ECKHART CEMETERY RD			
					00.690	CO129 ECKHART MINES ST			
					00.750	CO137 ECKHART CEMETERY RD			
					00.890	CO123 WASHINGTON HOLLOW RD			
					00.900	MD638 PARKERSBURG RD			
					00.920	DRAINAGE STRUC #010239X01 - PORTER RUN			
					00.960		2	22I	
					01.000	US 40AL NATIONAL PIKE			
					01.000	STOP SIGN			

**ROUTE NUMBER:** MD 807  
**INVENTORY DIRECTION:** NORTH  
**ROUTE NAME:** BEDFORD RD

STATE SYSTEM	FUNCTIONAL CLASS	MEDIAN TYPE	ACCESS CONTROL	NHS	MILEPOINT	MILEPOINT DESCRIPTION	MARKED LANES	SURFACE WIDTH/TYPE*	AADT
STATE SECONDARY	URB MINOR ART	POSITIVE BARRIER	NONE	NOT NHS	00.000		3	56J	4,485
					00.000	MU1412 FREDERICK ST (BACK)			
					00.000	MU270 BEDFORD ST (BACK)			
					00.000	OUT CORP LMTS CUMBERLAND			
		UNPROTECTED			00.070		3	34I	
					00.070	DIRECTIONAL CROSSOVER			
					00.120		2	24I	
					00.120	CROSSOVER			
		NONE (UNDIV)			00.150				
					00.150	MD 807 (SB/L) BEDFORD RD			
					00.220		2	22I	

\*A,B = UNIMPROVED; C = GRADED & DRAINED; D,E = SOIL, GRAVEL, STONE; F,G = LOW TYPE BITUMINOUS  
H,I = HIGH TYPE BITUMINOUS; J = CONCRETE; K = BRICK; L = BLOCK

HIGHWAY LOCATION REFERENCE

COUNTY: ALLEGANY  
DISTRICT: 6  
DATE: 12/31/15

ROUTE NUMBER: MD 807 CONTINUED  
INVENTORY DIRECTION: NORTH  
ROUTE NAME: BEDFORD RD

STATE SYSTEM	FUNCTIONAL CLASS	MEDIAN TYPE	ACCESS CONTROL	NHS	MILEPOINT	MILEPOINT DESCRIPTION	MARKED LANES	SURFACE WIDTH/TYPE*	AADT
STATE PRIMARY	URB MINOR ART	NONE (UNDIV)	NONE	NOT NHS	00.320		2	34I	5,152
					00.320 MD144	NAVES CROSS RD			
					00.360		2	36I	
		PAINTED			00.395		2	24I	
					00.410	SPEED LIMIT 40 MPH			
		NONE (UNDIV)			00.480				
					00.510 CO802	BIEDERLACK ST			
					00.710 CO446	KNOB RD			
					00.870		2	22I	
					00.880	GARDEN DR (PVT)			
					00.910	EVA DR (PVT)			
					00.960	MY DRIVE (PVT)			
					00.990	HIMMLER LA (PVT)			
					01.020 OP170	VALEN LA			
					01.100	ELLIS DR			
					01.130 OP169	COUNTRYSIDE LA			
					01.170 OP168	LISA DR			
					01.190	MARSDEN LA (PVT)			
					01.265	SAVILLE LA			
					01.272	SPEED LIMIT 40 MPH			
					01.300	THE TRINITY ASSEMBLY OF GOD CHURCH			
					01.340	ZION U.M.C.			
					01.360 OP167	OLD CHURCH LA			
					01.420 OP166	THURMEL DR			
					01.480 CO465	IOKA DR			
					01.550 CO463	GROWDENVALE DR			
					01.590	HENRIETTA DR (PVT)			
					01.594 CO462	HANNA DR			
					01.720	PATMAR DR (PVT)			
					01.780	MILPOINT DR (PVT)			
					01.785	TYLER ST (PVT)			
					01.820	INTERSTATE ST (PVT)			
					01.830	GOLLIDAY LA (PVT)			

\*A,B = UNIMPROVED; C = GRADED & DRAINED; D,E = SOIL, GRAVEL, STONE; F,G = LOW TYPE BITUMINOUS  
H,I = HIGH TYPE BITUMINOUS; J = CONCRETE; K = BRICK; L = BLOCK

HIGHWAY LOCATION REFERENCE

COUNTY: ALLEGANY  
DISTRICT: 6  
DATE: 12/31/15

ROUTE NUMBER: MD 807 CONTINUED  
INVENTORY DIRECTION: NORTH  
ROUTE NAME: BEDFORD RD

STATE SYSTEM	FUNCTIONAL CLASS	MEDIAN TYPE	ACCESS CONTROL	NHS	MILEPOINT	MILEPOINT DESCRIPTION	MARKED LANES	SURFACE WIDTH/TYPE*	AADT
STATE PRIMARY	URB MINOR ART	NONE (UNDIV)	NONE	NOT NHS	01.850	FLEETWOOD DR (PVT)	2	22I	5,152
					01.875	CANNON RUN DR			
					01.930	LAURA LEE LA (PVT)			
					01.950	OLD HOMEPLACE RD (PVT)			
					02.000 OP164	FRANZ LA			
					02.020 CO793	JUDY LA			
					02.050 OP350	CANYON RD			
					02.060	TINA LA (PVT)			
					02.090	AZALEA LA (PVT)			
					02.100 OP162	MEDERS LA			
					02.110	CRITES DR (PVT)			
					02.170	HARVESTER LA (PVT)			
					02.210 CO455	BEALLS MILL RD			
					02.230 OP161	FRANTZ HOLLOW RD			
					02.230	CUMBERLAND COMMUNITY CHURCH			
					02.320 OP160	LE RAE ST			
					02.330 OP375	COLTON DR			
					02.420	CHELSEA HILL LA (PVT)			
					02.440	COUNTRY LA (PVT)			
					02.470 CO461	ADALINE DR			
					02.540	BRINSFIELD LA (PVT)			
					02.570 CO460	ACRE LA			
					02.610 OP159	SWEITZER LA			
					02.660	STRUC #010056001 - PEA VINE RUN			
	URB COLL				02.670				1,145
					02.670 CO447	PEA VINE RUN RD			
					02.880 OP157	CHIPMUNK LA			
	RUR MAJ COLL				02.980				
					02.980 OP152	HUGHES ST			
					03.040	AARON DR (PVT)			
					03.073	SHARONS DR			
					03.090	SMITH HOLLOW RD (PVT)			
					03.095	BLUEBIRD LA (PVT)			

\*A,B = UNIMPROVED; C = GRADED & DRAINED; D,E = SOIL, GRAVEL, STONE; F,G = LOW TYPE BITUMINOUS  
H,I = HIGH TYPE BITUMINOUS; J = CONCRETE; K = BRICK; L = BLOCK

HIGHWAY LOCATION REFERENCE

COUNTY: ALLEGANY  
DISTRICT: 6  
DATE: 12/31/15

**ROUTE NUMBER:** MD 807 CONTINUED  
**INVENTORY DIRECTION:** NORTH  
**ROUTE NAME:** BEDFORD RD

STATE SYSTEM	FUNCTIONAL CLASS	MEDIAN TYPE	ACCESS CONTROL	NHS	MILEPOINT	MILEPOINT DESCRIPTION	MARKED LANES	SURFACE WIDTH/TYPE*	AADT
STATE PRIMARY	RUR MAJ COLL	NONE (UNDIV)	NONE	NOT NHS	03.410 MD807B	BEDFORD RD	2	22I	1,145
					03.430		2	24I	
					03.510	SPUR FR US 220			
					03.510	SPUR TO US 220			
					03.520	STOP SIGN			
					03.520 US220	NO NAME			
					03.520 MD807E	SMOUSES MILL RD (AHEAD)			

**ROUTE NUMBER:** MD 807A  
**INVENTORY DIRECTION:** EAST  
**ROUTE NAME:** NAVES CROSS RD

STATE SYSTEM	FUNCTIONAL CLASS	MEDIAN TYPE	ACCESS CONTROL	NHS	MILEPOINT	MILEPOINT DESCRIPTION	MARKED LANES	SURFACE WIDTH/TYPE*	AADT
STATE SECONDARY	URB LOCAL	NONE (UNDIV)	NONE	NOT NHS	00.000		2	24I	98
					00.000 MD144	CHRISTIE RD			
					00.020	ENT TO PARK & RIDE			
					00.030	OUT CORP LMTS CUMBERLAND			
					00.100 CO454	MASON RD			

**ROUTE NUMBER:** MD 807B  
**INVENTORY DIRECTION:** NORTH  
**ROUTE NAME:** BEDFORD RD

STATE SYSTEM	FUNCTIONAL CLASS	MEDIAN TYPE	ACCESS CONTROL	NHS	MILEPOINT	MILEPOINT DESCRIPTION	MARKED LANES	SURFACE WIDTH/TYPE*	AADT
STATE SECONDARY	URB LOCAL	NONE (UNDIV)	NONE	NOT NHS	00.000		2	22I	99
					00.000 MD807	BEDFORD RD			
					00.000	STOP SIGN			
					00.026	SPEED LIMIT 30 MPH			
					00.110	SPUR TO SMOUSES MILL RD			
					00.120 CO876	SMOUSES MILL RD			
					00.140	LINDSAYS WAY (PVT)			
					00.250	ELECTRICAL SUBSTATION			
					00.380	CUL DE SAC			

\*A,B = UNIMPROVED; C = GRADED & DRAINED; D,E = SOIL, GRAVEL, STONE; F,G = LOW TYPE BITUMINOUS  
H,I = HIGH TYPE BITUMINOUS; J = CONCRETE; K = BRICK; L = BLOCK

HIGHWAY LOCATION REFERENCE

COUNTY: ALLEGANY  
DISTRICT: 6  
DATE: 12/31/15

**ROUTE NUMBER:** MD 807C  
**INVENTORY DIRECTION:** SOUTH  
**ROUTE NAME:** NO NAME

STATE SYSTEM	FUNCTIONAL CLASS	MEDIAN TYPE	ACCESS CONTROL	NHS	MILEPOINT	MILEPOINT DESCRIPTION	MARKED LANES	SURFACE WIDTH/TYPE*	AADT
STATE SECONDARY	RUR LOCAL	NONE (UNDIV)	NONE	NOT NHS	00.000		2	20I	99
					00.000 US220	NO NAME			
					00.060	CENTENARY UNITED METHODIST CHURCH			
					00.100	CUL DE SAC			

**ROUTE NUMBER:** MD 807D  
**INVENTORY DIRECTION:** NORTH  
**ROUTE NAME:** PINE RIDGE RD

STATE SYSTEM	FUNCTIONAL CLASS	MEDIAN TYPE	ACCESS CONTROL	NHS	MILEPOINT	MILEPOINT DESCRIPTION	MARKED LANES	SURFACE WIDTH/TYPE*	AADT
STATE SECONDARY	RUR LOCAL	NONE (UNDIV)	NONE	NOT NHS	00.000		2	24I	99
					00.000 US220	NO NAME			
					00.000	STOP SIGN			
					00.010	SPUR FR US 220			
					00.160 CO877	GRANET RD			
					00.230 CO459	PINE RIDGE RD (AHEAD)			

**ROUTE NUMBER:** MD 807E  
**INVENTORY DIRECTION:** NORTH  
**ROUTE NAME:** SMOUSES MILL RD

STATE SYSTEM	FUNCTIONAL CLASS	MEDIAN TYPE	ACCESS CONTROL	NHS	MILEPOINT	MILEPOINT DESCRIPTION	MARKED LANES	SURFACE WIDTH/TYPE*	AADT
STATE SECONDARY	RUR LOCAL	NONE (UNDIV)	NONE	NOT NHS	00.810		2	22I	99
					00.810 CO737	SMOUSES MILL RD (BACK)			
					00.810 CO458	HAZEN RD			
					00.870	SPUR FR US 220			
					00.870	SPUR TO US 220			
					00.880	STOP SIGN			
					00.880 US220	NO NAME			
					00.880 MD807	BEDFORD RD (AHEAD)			



HIGHWAY LOCATION REFERENCE

COUNTY: ALLEGANY  
DISTRICT: 6  
DATE: 12/31/15

**ROUTE NUMBER:** MD 830A  
**INVENTORY DIRECTION:** SOUTH  
**ROUTE NAME:** NO NAME

STATE SYSTEM	FUNCTIONAL CLASS	MEDIAN TYPE	ACCESS CONTROL	NHS	MILEPOINT	MILEPOINT DESCRIPTION	MARKED LANES	SURFACE WIDTH/TYPE*	AADT
STATE SECONDARY	RUR LOCAL	NONE (UNDIV)	NONE	NOT NHS	00.000		2	10H	99
					00.000 US220	MCMULLEN HWY			
					00.020	ROAD END			

**ROUTE NUMBER:** MD 830B  
**INVENTORY DIRECTION:** NORTH  
**ROUTE NAME:** NO NAME

STATE SYSTEM	FUNCTIONAL CLASS	MEDIAN TYPE	ACCESS CONTROL	NHS	MILEPOINT	MILEPOINT DESCRIPTION	MARKED LANES	SURFACE WIDTH/TYPE*	AADT
STATE SECONDARY	RUR LOCAL	NONE (UNDIV)	NONE	NOT NHS	00.000		2	15I	99
					00.000 US220	MCMULLEN HWY			
					00.020		2	10J	
					00.040	ROAD END - GATE/BARRICADE			

**ROUTE NUMBER:** MD 831A  
**INVENTORY DIRECTION:** NORTH  
**ROUTE NAME:** OLD MT SAVAGE RD

STATE SYSTEM	FUNCTIONAL CLASS	MEDIAN TYPE	ACCESS CONTROL	NHS	MILEPOINT	MILEPOINT DESCRIPTION	MARKED LANES	SURFACE WIDTH/TYPE*	AADT
STATE SECONDARY	URB LOCAL	NONE (UNDIV)	NONE	NOT NHS	00.000		2	24I	594
					00.000	STOP SIGN			
					00.000 US 40AL	NATIONAL HWY			
					00.030		2	20I	
					00.050	SPEED LIMIT 30 MPH			
					00.060	STRUC #010002001 - BRADDOCK RUN			
					00.070 CO381	GREENPOINT RD			
					00.170	R/R #CSX 832 238 D			
					00.280 CO769	LIONZ LA			
					00.340 OP440	BRADDOUR RD			
					00.460		2	24I	
NAME: DAKOTA RD					00.460	STOP SIGN			
					00.460 MD831I	DAKOTA AVE			
					00.460 CO728	DAKOTA ST			
					00.480	STOP SIGN			

\*A,B = UNIMPROVED; C = GRADED & DRAINED; D,E = SOIL, GRAVEL, STONE; F,G = LOW TYPE BITUMINOUS  
H,I = HIGH TYPE BITUMINOUS; J = CONCRETE; K = BRICK; L = BLOCK

HIGHWAY LOCATION REFERENCE

COUNTY: ALLEGANY  
DISTRICT: 6  
DATE: 12/31/15

**ROUTE NUMBER:** MD 831A CONTINUED  
**INVENTORY DIRECTION:** NORTH  
**ROUTE NAME:** DAKOTA RD

STATE SYSTEM	FUNCTIONAL CLASS	MEDIAN TYPE	ACCESS CONTROL	NHS	MILEPOINT	MILEPOINT DESCRIPTION	MARKED LANES	SURFACE WIDTH/TYPE*	AADT
STATE SECONDARY	URB LOCAL	NONE (UNDIV)	NONE	NOT NHS	00.480 MD 36	MT SAVAGE RD	2	24I	594

**ROUTE NUMBER:** MD 831B  
**INVENTORY DIRECTION:** NORTH  
**ROUTE NAME:** OLD MOUNT SAVAGE RD

STATE SYSTEM	FUNCTIONAL CLASS	MEDIAN TYPE	ACCESS CONTROL	NHS	MILEPOINT	MILEPOINT DESCRIPTION	MARKED LANES	SURFACE WIDTH/TYPE*	AADT
STATE SECONDARY	URB LOCAL	NONE (UNDIV)	NONE	NOT NHS	00.000		2	19H	98
					00.000	ROAD END - GATE/BARRICADE			
					00.030		2	22H	
					00.030 CO421	HOMEWOOD ST			
					00.030	STOP SIGN			
					00.030 MD 36C	HOMEWOOD ST			
					00.080		2	16G	
					00.080 CO868	IOWA DR			
					00.110	ROAD END - GATE/BARRICADE			

**ROUTE NUMBER:** MD 831C  
**INVENTORY DIRECTION:** NORTH  
**ROUTE NAME:** KREIGBAUM RD

STATE SYSTEM	FUNCTIONAL CLASS	MEDIAN TYPE	ACCESS CONTROL	NHS	MILEPOINT	MILEPOINT DESCRIPTION	MARKED LANES	SURFACE WIDTH/TYPE*	AADT
STATE SECONDARY	URB LOCAL	NONE (UNDIV)	NONE	NOT NHS	00.000		2	40I	563
					00.000	STOP SIGN			
					00.000 CO408	PROENTY RD (BACK)			
					00.000 MD 36	MT SAVAGE RD			
					00.010		2	20I	
					00.010 MD831H	NO NAME			
					00.030	SPEED LIMIT 25 MPH			
					00.120 OP450	KLINE DR			
					00.250	NATURAL GAS PUMPING STATION			
					00.430 CO410	CONCORD DR			
					00.500 CO411	WHITEHAIR ST			
					00.610 CO412	DENNY DR			

\*A,B = UNIMPROVED; C = GRADED & DRAINED; D,E = SOIL, GRAVEL, STONE; F,G = LOW TYPE BITUMINOUS  
H,I = HIGH TYPE BITUMINOUS; J = CONCRETE; K = BRICK; L = BLOCK

HIGHWAY LOCATION REFERENCE

COUNTY: ALLEGANY  
DISTRICT: 6  
DATE: 12/31/15

**ROUTE NUMBER:** MD 831C CONTINUED  
**INVENTORY DIRECTION:** NORTH  
**ROUTE NAME:** KREIGBAUM RD

STATE SYSTEM	FUNCTIONAL CLASS	MEDIAN TYPE	ACCESS CONTROL	NHS	MILEPOINT	MILEPOINT DESCRIPTION	MARKED LANES	SURFACE WIDTH/TYPE*	AADT
STATE SECONDARY	URB LOCAL	NONE (UNDIV)	NONE	NOT NHS	00.620	ST. JOHNS CHURCH	2	20I	563
					00.640 CO416	SUDER LA			
					00.650	CORRIGANVILLE POST OFFICE 21524			
					00.720 MD 35	ELLERSLIE RD			
					00.720	STOP SIGN			
					00.780 CO417	CORRIGAN DR			
					00.830 CO419	BEACHVIEW DR			
					00.850	BEGIN BRIDGE			
					00.860	STRUC #010003001 - JENNINGS RUN			
					00.870	END BRIDGE			
					00.900	STOP SIGN			
					00.900 CO658	CASH VALLEY RD (AHEAD)			
					00.900 MD 36	MT SAVAGE RD			

**ROUTE NUMBER:** MD 831D  
**INVENTORY DIRECTION:** NORTH  
**ROUTE NAME:** PORTER TOWN RD

STATE SYSTEM	FUNCTIONAL CLASS	MEDIAN TYPE	ACCESS CONTROL	NHS	MILEPOINT	MILEPOINT DESCRIPTION	MARKED LANES	SURFACE WIDTH/TYPE*	AADT
STATE SECONDARY	RUR LOCAL	NONE (UNDIV)	NONE	NOT NHS	00.000		2	22I	199
					00.000	STOP SIGN			
					00.000 MD 36	MT SAVAGE RD			
					00.020		2	20I	
					00.080	SPEED LIMIT 35 MPH			
					00.100	APOSTOLIC LIGHTHOUSE CHURCH			
					00.154	SMALL STRUC #010118R01			
					00.370	STOP SIGN			
					00.370 MD 36	MT SAVAGE RD			

**ROUTE NUMBER:** MD 831F  
**INVENTORY DIRECTION:** EAST  
**ROUTE NAME:** NO NAME

STATE SYSTEM	FUNCTIONAL CLASS	MEDIAN TYPE	ACCESS CONTROL	NHS	MILEPOINT	MILEPOINT DESCRIPTION	MARKED LANES	SURFACE WIDTH/TYPE*	AADT
--------------	------------------	-------------	----------------	-----	-----------	-----------------------	--------------	---------------------	------

\*A,B = UNIMPROVED; C = GRADED & DRAINED; D,E = SOIL, GRAVEL, STONE; F,G = LOW TYPE BITUMINOUS  
H,I = HIGH TYPE BITUMINOUS; J = CONCRETE; K = BRICK; L = BLOCK

HIGHWAY LOCATION REFERENCE

COUNTY: ALLEGANY  
DISTRICT: 6  
DATE: 12/31/15

**ROUTE NUMBER:** MD 831F **CONTINUED**  
**INVENTORY DIRECTION:** EAST  
**ROUTE NAME:** NO NAME

STATE SYSTEM	FUNCTIONAL CLASS	MEDIAN TYPE	ACCESS CONTROL	NHS	MILEPOINT	MILEPOINT DESCRIPTION	MARKED LANES	SURFACE WIDTH/TYPE*	AADT
STATE SECONDARY	RUR LOCAL	NONE (UNDIV)	NONE	NOT NHS	00.000		2	20I	99
					00.000	ROAD END: GUARDRAIL			
					00.015		2	26I	
					00.040 MD 47	BARRELVILLE RD			

**ROUTE NUMBER:** MD 831G  
**INVENTORY DIRECTION:** NORTH  
**ROUTE NAME:** CABOOSE RD

STATE SYSTEM	FUNCTIONAL CLASS	MEDIAN TYPE	ACCESS CONTROL	NHS	MILEPOINT	MILEPOINT DESCRIPTION	MARKED LANES	SURFACE WIDTH/TYPE*	AADT
STATE SECONDARY	URB LOCAL	NONE (UNDIV)	NONE	NOT NHS	00.000		2	10I	0
					00.000	CUL DE SAC			
					00.120	STOP SIGN			
					00.120 MD936	UPPER GEORGES CREEK RD			

**ROUTE NUMBER:** MD 831H  
**INVENTORY DIRECTION:** WEST  
**ROUTE NAME:** NO NAME

STATE SYSTEM	FUNCTIONAL CLASS	MEDIAN TYPE	ACCESS CONTROL	NHS	MILEPOINT	MILEPOINT DESCRIPTION	MARKED LANES	SURFACE WIDTH/TYPE*	AADT
STATE SECONDARY	URB LOCAL	NONE (UNDIV)	NONE	NOT NHS	00.000		2	20I	49
					00.000 MD831C	KREIGBAUM RD			
					00.020 OP451	KLINE DR			
					00.070	ROAD END - GATE/BARRICADE			

**ROUTE NUMBER:** MD 831I  
**INVENTORY DIRECTION:** NORTH  
**ROUTE NAME:** DAKOTA AVE

STATE SYSTEM	FUNCTIONAL CLASS	MEDIAN TYPE	ACCESS CONTROL	NHS	MILEPOINT	MILEPOINT DESCRIPTION	MARKED LANES	SURFACE WIDTH/TYPE*	AADT
STATE SECONDARY	URB LOCAL	NONE (UNDIV)	NONE	NOT NHS	00.000		2	20I	0
					00.000 CO728	DAKOTA ST			
					00.000 MD831A	DAKOTA RD			
					00.040	ROAD END - GATE/BARRICADE			

\*A,B = UNIMPROVED; C = GRADED & DRAINED; D,E = SOIL, GRAVEL, STONE; F,G = LOW TYPE BITUMINOUS  
H,I = HIGH TYPE BITUMINOUS; J = CONCRETE; K = BRICK; L = BLOCK

HIGHWAY LOCATION REFERENCE

COUNTY: ALLEGANY  
DISTRICT: 6  
DATE: 12/31/15

ROUTE NUMBER: MD 935  
INVENTORY DIRECTION: NORTH  
ROUTE NAME: LOWER GEORGES CREEK RD

STATE SYSTEM	FUNCTIONAL CLASS	MEDIAN TYPE	ACCESS CONTROL	NHS	MILEPOINT	MILEPOINT DESCRIPTION	MARKED LANES	SURFACE WIDTH/TYPE*	AADT
STATE SECONDARY	URB MIN COLL	NONE (UNDIV)	NONE	NOT NHS	00.000		2	26I	1,050
					00.000	STOP SIGN			
					00.000 MD 36	NEW GEORGES CREEK RD			
					00.000 CO881	SUGAR MAPLE RD (BACK)			
					00.020 CO 13	BERRYS LA			
					00.040		2	20I	
					00.040 CO 9	LOWER GEORGES CREEK RD			
					00.040	STOP SIGN			
					00.050	DRAINAGE STRUC #010101X01			
					00.070	SIGN: WELCOME TO BARTON			
					00.182	SPEED LIMIT 25 MPH			
					00.280	STRUC #010020001 - MOORES RUN			
					00.280	IN CORP LMTS BARTON			
					00.300 MU145	KEPLINGER LA			
					00.320 MU186	PIEDMONT ST			
					00.320 OP416	MOWBRAY RD			
					00.390 MU187	POTOMAC ST			
					00.450		2	24I	
					00.450 MU 60	C ST			
					00.490		2	22I	
					00.530	BEGIN BRIDGE			
					00.540	STRUC #010019001 - GEORGES CREEK			
					00.550	END BRIDGE			
					00.570 MU230	WATER ST			
					00.585	BARTON HOSE CO. NO 1 COMPANY 19			
					00.590	FIRST PRESBYTERIAN CHURCH			
					00.600 MU201	S EUTAW ST			
					00.600 MU200	N EUTAW ST			
					00.640 MU190	S RAILROAD ST			
					00.690	TOWN HALL			
					00.710 MU170	MILL ST			
					00.760 MU8010	ALLEY 1			
					00.770 MU240	N RAILROAD ST			

NAME: LEGISLATIVE RD

\*A,B = UNIMPROVED; C = GRADED & DRAINED; D,E = SOIL, GRAVEL, STONE; F,G = LOW TYPE BITUMINOUS  
H,I = HIGH TYPE BITUMINOUS; J = CONCRETE; K = BRICK; L = BLOCK

HIGHWAY LOCATION REFERENCE

COUNTY: ALLEGANY  
 DISTRICT: 6  
 DATE: 12/31/15

ROUTE NUMBER: MD 935 CONTINUED  
 INVENTORY DIRECTION: NORTH  
 ROUTE NAME: LEGISLATIVE RD

STATE SYSTEM	FUNCTIONAL CLASS	MEDIAN TYPE	ACCESS CONTROL	NHS	MILEPOINT	MILEPOINT DESCRIPTION	MARKED LANES	SURFACE WIDTH/TYPE*	AADT
STATE SECONDARY	URB MIN COLL	NONE (UNDIV)	NONE	NOT NHS	00.780	R/R #CSX 832 538 S	2	22I	1,050
					00.790		2	24I	
					00.790 MU 20	B ST			
					00.790 OP405	LEGION RD			
					00.810 MU 50	BRADLEY ST			
					00.820 MU 51	BRADLEY ST			
					00.840		2	26I	
					00.840	BARTON UNITED METHODIST CHURCH			
					00.850 MU150	LATROBE ST			
					00.920 MU 30	BARTLETT ST			
					00.950		2	20I	
					00.950	STRUC #010018001 - BUTCHER RUN			
					01.010 MU9020	B ALLEY			
					01.013	SMALL STRUC #010184R01			
					01.020		2	24I	
					01.020 MU210	WALNUT ST			
					01.120 CO857	TAKOMA DR			
					01.220 MU185	OAK ST			
					01.250	SPEED LIMIT 40 MPH			
					01.410		2	25I	
					01.410	OUT CORP LMTS BARTON			
					01.440	SIGN: BARTON			
					01.650		2	22I	
					01.650 CO688	WATERSIDE ST			
					01.650 CO857	TAKOMA DR			
					01.650 CO 28	LAUREL RUN RD			
					01.660	SIGN: MOSCOW			
					01.790	BEGIN BRIDGE			
					01.800	STRUC #010017001 - GEORGES CREEK			
					01.810	END BRIDGE			
					01.900 CO 37	ROYALE LA			
					01.910 CO 32	MOSCOW ST			
					01.950 CO 38	RAINBOW LA			

NAME: LOWER GEORGES  
 CREEK RD

\*A,B = UNIMPROVED; C = GRADED & DRAINED; D,E = SOIL, GRAVEL, STONE; F,G = LOW TYPE BITUMINOUS  
 H,I = HIGH TYPE BITUMINOUS; J = CONCRETE; K = BRICK; L = BLOCK

HIGHWAY LOCATION REFERENCE

COUNTY: ALLEGANY  
DISTRICT: 6  
DATE: 12/31/15

**ROUTE NUMBER:** MD 935 CONTINUED  
**INVENTORY DIRECTION:** NORTH  
**ROUTE NAME:** LOWER GEORGES CREEK RD

STATE SYSTEM	FUNCTIONAL CLASS	MEDIAN TYPE	ACCESS CONTROL	NHS	MILEPOINT	MILEPOINT DESCRIPTION	MARKED LANES	SURFACE WIDTH/TYPE*	AADT
STATE SECONDARY	URB MIN COLL	NONE (UNDIV)	NONE	NOT NHS	02.000 CO 39	RED ROSE LA	2	22I	1,050
					02.040 MD935A	NO NAME			
					02.210		2	20I	
					02.210	SPEED LIMIT 25 MPH			
					02.290		2	20J	
					02.290	BEGIN BRIDGE			
					02.300	STRUC #010016001 - GEORGES CREEK			
					02.310		2	20I	
					02.310	END BRIDGE			
					02.500 CO 40	MINE ST			
					02.580 CO 42	NIKEP LA			
					02.760		2	22I	
					02.970		2	30I	
					02.990 MD 36	LOWER GEORGES CREEK RD			
					02.990	STOP SIGN			

**ROUTE NUMBER:** MD 935A  
**INVENTORY DIRECTION:** EAST  
**ROUTE NAME:** NO NAME

STATE SYSTEM	FUNCTIONAL CLASS	MEDIAN TYPE	ACCESS CONTROL	NHS	MILEPOINT	MILEPOINT DESCRIPTION	MARKED LANES	SURFACE WIDTH/TYPE*	AADT
STATE SECONDARY	URB LOCAL	NONE (UNDIV)	NONE	NOT NHS	00.000		2	22I	3,306
					00.000 MD935	LOWER GEORGES CREEK RD			
					00.000	STOP SIGN			
					00.010	R/R CROSSING			
					00.100 MD 36	NEW GEORGES CREEK RD			
					00.100	STOP SIGN			

**ROUTE NUMBER:** MD 936  
**INVENTORY DIRECTION:** NORTH  
**ROUTE NAME:** UPPER GEORGES CREEK RD

STATE SYSTEM	FUNCTIONAL CLASS	MEDIAN TYPE	ACCESS CONTROL	NHS	MILEPOINT	MILEPOINT DESCRIPTION	MARKED LANES	SURFACE WIDTH/TYPE*	AADT
STATE SECONDARY	RUR MAJ COLL	NONE (UNDIV)	NONE	NOT NHS	00.000		2	20I	1,512

\*A,B = UNIMPROVED; C = GRADED & DRAINED; D,E = SOIL, GRAVEL, STONE; F,G = LOW TYPE BITUMINOUS  
H,I = HIGH TYPE BITUMINOUS; J = CONCRETE; K = BRICK; L = BLOCK

HIGHWAY LOCATION REFERENCE

COUNTY: ALLEGANY  
DISTRICT: 6  
DATE: 12/31/15

ROUTE NUMBER: MD 936 CONTINUED  
INVENTORY DIRECTION: NORTH  
ROUTE NAME: UPPER GEORGES CREEK RD

STATE SYSTEM	FUNCTIONAL CLASS	MEDIAN TYPE	ACCESS CONTROL	NHS	MILEPOINT	MILEPOINT DESCRIPTION	MARKED LANES	SURFACE WIDTH/TYPE*	AADT
STATE SECONDARY	RUR MAJ COLL	NONE (UNDIV)	NONE	NOT NHS	00.000 MU 55	BROADWAY ST (BACK)	2	20I	1,512
					00.000	STOP SIGN			
					00.000 MU 50	CHURCH ST			
					00.010 MU150	SMITH HILL RD			
					00.010 MU120	PARSONAGE RD			
					00.110	OUT CORP LMTS MIDLAND			
					00.180	SPEED LIMIT 50 MPH			
					00.200	SIGN: WELCOME TO MIDLAND			
					00.210		2	22I	
					00.330		2	25I	
					00.570		2	22I	
	URB COLL				00.780				
					00.970 CO 70	KLONDIKE RD			
					01.030 CO 86	OCEAN HILL RD			
					01.120		2	24I	
					02.130	DRAINAGE: 48" CP			
					02.540 CO681	CABIN RUN RD			
					02.560	SPEED LIMIT 35 MPH			
					02.810				1,612
					02.810 CO 74	SHAFT RD			
					02.830 CO104	SLOAN AVE			
					02.900 CO105	KERR RD			
					03.180	DRAINAGE STRUC #010084X01			
					03.302	STRUC #010113032			
					03.302 IS 68	NATIONAL FREEWAY			
					03.317 IS 68	NATIONAL FREEWAY (WB/L)			
					03.317	STRUC #010113042			
					03.500 MD831G	CABOOSE RD			
					03.500	DRAINAGE STRUC #010085X01			
					03.520		2	22I	
					03.690		2	24I	
					03.780 CO699	WELSH HILL RD			
					03.780 CO846	CHERRY LA			

\*A,B = UNIMPROVED; C = GRADED & DRAINED; D,E = SOIL, GRAVEL, STONE; F,G = LOW TYPE BITUMINOUS  
H,I = HIGH TYPE BITUMINOUS; J = CONCRETE; K = BRICK; L = BLOCK



HIGHWAY LOCATION REFERENCE

COUNTY: ALLEGANY  
DISTRICT: 6  
DATE: 12/31/15

**ROUTE NUMBER:** MD 936 CONTINUED  
**INVENTORY DIRECTION:** NORTH  
**ROUTE NAME:** UPPER GEORGES CREEK RD

STATE SYSTEM	FUNCTIONAL CLASS	MEDIAN TYPE	ACCESS CONTROL	NHS	MILEPOINT	MILEPOINT DESCRIPTION	MARKED LANES	SURFACE WIDTH/TYPE*	AADT
STATE SECONDARY	URB COLL	NONE (UNDIV)	NONE	NOT NHS	03.790 OP151	NO NAME	2	24I	1,612
					03.930	DRAINAGE STRUC #010086X01			
					03.990		2	22I	
					03.990 CO148	MARTIN RUN RD			
					04.130 CO152	AVENUE A			
					04.230 OP 25	TROUTMAN LA			
					04.280 CO149	POWELLS LA			
					04.300	SPEED LIMIT 25 MPH			
					04.330 CO150	THIRD ST			
					04.390 CO153	GRAHAM ST			
					04.400 CO155	WALNUT ST			
					04.480 CO833	GLENN ST			
					04.650	IN CORP LMTS FROSTBURG			
					04.650 MU270	GREEN ST			
					04.745	NO NAME			
					04.750		2	21I	
					04.800	ELECTRICAL SUBSTATION			
					04.810		2	22I	
					04.810 MU110	BLAIR ST			
					04.850 MU8070	ALLEY #7			
					04.890 MU370	MCCULLOH ST			
					04.930 MU8010	ALLEY #1			
					04.960 MU550	WASHINGTON ST			
					05.000 MU380	MECHANIC ST			
					05.040 MU260	GRANT ST (AHEAD)			
					05.040 US 40AL	MAIN ST			
					05.040	TRAFFIC SIGNAL			

NAME: GRANT ST

**ROUTE NUMBER:** MD 937  
**INVENTORY DIRECTION:** NORTH  
**ROUTE NAME:** MAIN ST

STATE SYSTEM	FUNCTIONAL CLASS	MEDIAN TYPE	ACCESS CONTROL	NHS	MILEPOINT	MILEPOINT DESCRIPTION	MARKED LANES	SURFACE WIDTH/TYPE*	AADT
MUN	URB LOCAL	NONE (UNDIV)	NONE	NOT NHS	00.000		2	28I	3,527

\*A,B = UNIMPROVED; C = GRADED & DRAINED; D,E = SOIL, GRAVEL, STONE; F,G = LOW TYPE BITUMINOUS  
H,I = HIGH TYPE BITUMINOUS; J = CONCRETE; K = BRICK; L = BLOCK

HIGHWAY LOCATION REFERENCE

COUNTY: ALLEGANY  
DISTRICT: 6  
DATE: 12/31/15

ROUTE NUMBER: MD 937 CONTINUED  
INVENTORY DIRECTION: NORTH  
ROUTE NAME: MAIN ST

STATE SYSTEM	FUNCTIONAL CLASS	MEDIAN TYPE	ACCESS CONTROL	NHS	MILEPOINT	MILEPOINT DESCRIPTION	MARKED LANES	SURFACE WIDTH/TYPE*	AADT
MUN	URB LOCAL	NONE (UNDIV)	NONE	NOT NHS	00.000 MU300	MARYLAND AVE	2	28I	3,527
					00.000	STOP SIGN			
					00.000 MD135	CHURCH ST			
					00.000	BEGIN MUNICIPAL MAINTENANCE			
					00.020 MU8000	BANK ALLEY			
					00.040	SPEED LIMIT 25 MPH			
					00.080 MU111	VICTORY POST DR			
					00.120	WESTERNPORT POST OFFICE 21562			
					00.200		2	22I	
					00.200 MU350	OAKVIEW DR			
					00.280		2	20I	
					00.300 MU360	PHILOS AVE			
					00.360		2	24I	
					00.360	STRUC #010022001 - GEORGES CREEK			
					00.410 MU260	LINCOLN DR			
					00.460		2	22I	
					00.500 MU510	WAVERLY ST			
					00.500 MU450	ROSS ST			
					00.650		2	20I	
					00.650 MU230	KOLBERGS HILL RD			
					00.750 MU230	KOLBERGS HILL RD			
					00.940	SIGN: WESTERNPORT			
					01.010				
STATE SECONDARY					01.070				3,562
NAME: CREEKSIDE DR					01.070	BEGIN STATE MAINTENANCE			
					01.070	END MUNICIPAL MAINTENANCE			
					01.070	OUT CORP LMTS WESTERNPORT			
					01.530	STOP SIGN			
					01.530 MD 36	NEW GEORGES CREEK RD			

HIGHWAY LOCATION REFERENCE

COUNTY: ALLEGANY  
 DISTRICT: 6  
 DATE: 12/31/15

**ROUTE NUMBER:** MD 939  
**INVENTORY DIRECTION:** NORTH  
**ROUTE NAME:** NO NAME

STATE SYSTEM	FUNCTIONAL CLASS	MEDIAN TYPE	ACCESS CONTROL	NHS	MILEPOINT	MILEPOINT DESCRIPTION	MARKED LANES	SURFACE WIDTH/TYPE*	AADT
STATE SECONDARY	URB LOCAL	NONE (UNDIV)	NONE	NOT NHS	00.000		2	30I	99
					00.000 MD 36	NEW GEORGES CREEK RD			
					00.010	ROAD END - GUARDRAIL			

**ROUTE NUMBER:** MD 942  
**INVENTORY DIRECTION:** NORTH  
**ROUTE NAME:** BRIDGE ST

STATE SYSTEM	FUNCTIONAL CLASS	MEDIAN TYPE	ACCESS CONTROL	NHS	MILEPOINT	MILEPOINT DESCRIPTION	MARKED LANES	SURFACE WIDTH/TYPE*	AADT
STATE SECONDARY	URB MINOR ART	NONE (UNDIV)	NONE	NOT NHS	00.000		2	28I	7,101
					00.000	BEGIN BRIDGE			
					00.000	WEST VIRGINIA ST/L			
					00.030	STRUC #010066001 - POTOMAC RIVER			
					00.060	END BRIDGE			
					00.060 MU435	BRIDGE ST (AHEAD)			

**ROUTE NUMBER:** MD 948AD  
**INVENTORY DIRECTION:** NORTH  
**ROUTE NAME:** PLEASANT VALLEY RD

STATE SYSTEM	FUNCTIONAL CLASS	MEDIAN TYPE	ACCESS CONTROL	NHS	MILEPOINT	MILEPOINT DESCRIPTION	MARKED LANES	SURFACE WIDTH/TYPE*	AADT
STATE SECONDARY	RUR MINOR COLL	NONE (UNDIV)	NONE	NOT NHS	00.000		2	22I	1,442
					00.000 MD144	NATIONAL PIKE			
					00.000	STOP SIGN			
					00.030 RP 68- 4	RAMP 4 FR MD 948AD NB TO IS 68 EB			
					00.030 RP 68- 6	RAMP 6 FR IS 68 EB TO MD 948AD SB			
					00.050		2	22J	
					00.050	BEGIN BRIDGE			
					00.070	EXIT #50			
					00.070	STRUC #010150001			
					00.070 IS 68	NATIONAL FREEWAY			
					00.100		2	22I	
					00.100	END BRIDGE			
					00.140				

PAINTED

\*A,B = UNIMPROVED; C = GRADED & DRAINED; D,E = SOIL, GRAVEL, STONE; F,G = LOW TYPE BITUMINOUS  
 H,I = HIGH TYPE BITUMINOUS; J = CONCRETE; K = BRICK; L = BLOCK

HIGHWAY LOCATION REFERENCE

COUNTY: ALLEGANY  
DISTRICT: 6  
DATE: 12/31/15

**ROUTE NUMBER:** MD 948AD CONTINUED  
**INVENTORY DIRECTION:** NORTH  
**ROUTE NAME:** PLEASANT VALLEY RD

STATE SYSTEM	FUNCTIONAL CLASS	MEDIAN TYPE	ACCESS CONTROL	NHS	MILEPOINT	MILEPOINT DESCRIPTION	MARKED LANES	SURFACE WIDTH/TYPE*	AADT
STATE SECONDARY	RUR MINOR COLL	PAINTED	NONE	NOT NHS	00.140 RP 68- 8	RAMP 8 FR MD 948AD SB TO IS 68 WB	2	22I	1,442
					00.140 RP 68- 2	RAMP 2 FR IS 68 WB TO MD 948AD NB			
					00.200 SR 28	LAKEVIEW DR (AHEAD)			
					00.200 CO481	PLEASANT VALLEY RD			

**ROUTE NUMBER:** MD 948AE  
**INVENTORY DIRECTION:** SOUTH  
**ROUTE NAME:** ROCKY GAP RD

STATE SYSTEM	FUNCTIONAL CLASS	MEDIAN TYPE	ACCESS CONTROL	NHS	MILEPOINT	MILEPOINT DESCRIPTION	MARKED LANES	SURFACE WIDTH/TYPE*	AADT
STATE SECONDARY	RUR LOCAL	NONE (UNDIV)	NONE	NOT NHS	02.420		2	22I	99
					02.420 CO457	ROCKY GAP RD (BACK)			
					02.540		2	22J	
					02.540	BEGIN BRIDGE			
					02.560 IS 68	NATIONAL FREEWAY			
					02.560	STRUC #010151001			
					02.590		2	22I	
					02.590	END BRIDGE			
					02.600 MD144	NATIONAL PIKE			
					02.600	STOP SIGN			

**ROUTE NUMBER:** MD 948AF  
**INVENTORY DIRECTION:** NORTH  
**ROUTE NAME:** JEFFRIES RD

STATE SYSTEM	FUNCTIONAL CLASS	MEDIAN TYPE	ACCESS CONTROL	NHS	MILEPOINT	MILEPOINT DESCRIPTION	MARKED LANES	SURFACE WIDTH/TYPE*	AADT
STATE SECONDARY	RUR LOCAL	NONE (UNDIV)	NONE	NOT NHS	00.620		2	22I	204
					00.620 CO472	JEFFRIES RD (BACK)			
					00.730		2	22J	
					00.730	BEGIN BRIDGE			
					00.750 IS 68	NATIONAL FREEWAY			
					00.750	STRUC #010155001			
					00.770		2	22I	
					00.770	END BRIDGE			

\*A,B = UNIMPROVED; C = GRADED & DRAINED; D,E = SOIL, GRAVEL, STONE; F,G = LOW TYPE BITUMINOUS  
H,I = HIGH TYPE BITUMINOUS; J = CONCRETE; K = BRICK; L = BLOCK

HIGHWAY LOCATION REFERENCE

COUNTY: ALLEGANY  
DISTRICT: 6  
DATE: 12/31/15

**ROUTE NUMBER:** MD 948AF CONTINUED  
**INVENTORY DIRECTION:** NORTH  
**ROUTE NAME:** JEFFRIES RD

STATE SYSTEM	FUNCTIONAL CLASS	MEDIAN TYPE	ACCESS CONTROL	NHS	MILEPOINT	MILEPOINT DESCRIPTION	MARKED LANES	SURFACE WIDTH/TYPE*	AADT
STATE SECONDARY	RUR LOCAL	NONE (UNDIV)	NONE	NOT NHS	00.910 CO472	JEFFRIES RD (AHEAD)	2	22I	204

**ROUTE NUMBER:** MD 948AL  
**INVENTORY DIRECTION:** SOUTH  
**ROUTE NAME:** MV SMITH RD

STATE SYSTEM	FUNCTIONAL CLASS	MEDIAN TYPE	ACCESS CONTROL	NHS	MILEPOINT	MILEPOINT DESCRIPTION	MARKED LANES	SURFACE WIDTH/TYPE*	AADT
STATE SECONDARY	RUR MINOR COLL	NONE (UNDIV)	NONE	NOT NHS	01.530		2	24I	100
					01.530 CO570	MV SMITH RD (BACK)			
					01.650 RP 68- 8	RAMP 8 FR MD 948AL SB TO IS 68 WB			
					01.660 RP 68- 7	RAMP 7 FR IS 68 WB TO MD 948AL SB			
					01.780		2	24J	
					01.780	BEGIN BRIDGE			
	RUR LOCAL				01.800				
					01.800	EXIT #64			
					01.800	STRUC #010130001			
					01.800 IS 68	NATIONAL FREEWAY			
					01.820		2	24I	
					01.820	END BRIDGE			
					01.860 RP 68- 6	RAMP 6 FR IS 68 EB TO MD 948AL SB			
					01.860 RP 68- 4	RAMP 4 FR MD 948AL NB TO IS 68 EB			
					01.900 SR 33	FOREST CT			
					02.000		2	34I	
					02.000 SR 10	NO NAME			
					02.020 CO570	MV SMITH RD (AHEAD)			

**ROUTE NUMBER:** MD 948AM  
**INVENTORY DIRECTION:** WEST  
**ROUTE NAME:** FLINTSTONE DR

STATE SYSTEM	FUNCTIONAL CLASS	MEDIAN TYPE	ACCESS CONTROL	NHS	MILEPOINT	MILEPOINT DESCRIPTION	MARKED LANES	SURFACE WIDTH/TYPE*	AADT
STATE SECONDARY	RUR MAJ COLL	NONE (UNDIV)	NONE	NOT NHS	00.000		2	22I	871
					00.000 MD948AO	BLACK VALLEY RD			
					00.000	STOP SIGN			

\*A,B = UNIMPROVED; C = GRADED & DRAINED; D,E = SOIL, GRAVEL, STONE; F,G = LOW TYPE BITUMINOUS  
H,I = HIGH TYPE BITUMINOUS; J = CONCRETE; K = BRICK; L = BLOCK

HIGHWAY LOCATION REFERENCE

COUNTY: ALLEGANY  
DISTRICT: 6  
DATE: 12/31/15

**ROUTE NUMBER:** MD 948AM CONTINUED  
**INVENTORY DIRECTION:** WEST  
**ROUTE NAME:** FLINTSTONE DR

STATE SYSTEM	FUNCTIONAL CLASS	MEDIAN TYPE	ACCESS CONTROL	NHS	MILEPOINT	MILEPOINT DESCRIPTION	MARKED LANES	SURFACE WIDTH/TYPE*	AADT
STATE SECONDARY	RUR MAJ COLL	NONE (UNDIV)	NONE	NOT NHS	00.000 CO505	FLINTSTONE CREEK RD	2	22I	871
					00.000 CO740	BLACK VALLEY RD (BACK)			
					00.070	ENT TO FLINTSTONE V.F.C.			
					00.100	ATHLETIC FIELD			
					00.190	ATHLETIC FIELD			
					00.250 RP 68- 5	RAMP 5 FR IS 68 WB TO MD 948AM			
					00.250	EXIT #56			
	RUR LOCAL				00.260				99
					00.260 RP 68- 7	RAMP 7 FR MD 948AM TO IS 68 WB			
					00.610	PRIVATE DRIVE (AHEAD)			

**ROUTE NUMBER:** MD 948AO  
**INVENTORY DIRECTION:** SOUTH  
**ROUTE NAME:** BLACK VALLEY RD

STATE SYSTEM	FUNCTIONAL CLASS	MEDIAN TYPE	ACCESS CONTROL	NHS	MILEPOINT	MILEPOINT DESCRIPTION	MARKED LANES	SURFACE WIDTH/TYPE*	AADT
STATE SECONDARY	RUR MAJ COLL	NONE (UNDIV)	NONE	NOT NHS	00.000		2	22I	1,200
					00.000 CO505	FLINTSTONE CREEK RD (BACK)			
					00.000 MD948AM	FLINTSTONE DR			
					00.000 CO740	BLACK VALLEY RD			
					00.020	SPEED LIMIT 30 MPH			
					00.180	STRUC #010077042			
					00.180 IS 68	NATIONAL FREEWAY (WB/L)			
					00.190		2	24I	
					00.195 IS 68	NATIONAL FREEWAY			
					00.195	STRUC #010077032			
					00.262	DRAINAGE STRUC# 1121X0			
					00.310 CO848	MURLEYS BRANCH RD (AHEAD)			
					00.310	STOP SIGN			
					00.310 MD144	OLD NATIONAL PIKE			

\*A,B = UNIMPROVED; C = GRADED & DRAINED; D,E = SOIL, GRAVEL, STONE; F,G = LOW TYPE BITUMINOUS  
H,I = HIGH TYPE BITUMINOUS; J = CONCRETE; K = BRICK; L = BLOCK

HIGHWAY LOCATION REFERENCE

COUNTY: ALLEGANY  
DISTRICT: 6  
DATE: 12/31/15

**ROUTE NUMBER:** MD 948AP  
**INVENTORY DIRECTION:** NORTH  
**ROUTE NAME:** TENSOR LA

STATE SYSTEM	FUNCTIONAL CLASS	MEDIAN TYPE	ACCESS CONTROL	NHS	MILEPOINT	MILEPOINT DESCRIPTION	MARKED LANES	SURFACE WIDTH/TYPE*	AADT
STATE SECONDARY	RUR LOCAL	NONE (UNDIV)	NONE	NOT NHS	00.000		2	16H	0
					00.000 MD144	OLD NATIONAL PIKE			
					00.025		2	16J	
					00.025	BEGIN BRIDGE			
					00.045	STRUC #010155001			
					00.045 IS 68	NATIONAL FREEWAY			
					00.065		2	16H	
					00.065	END BRIDGE			
					00.110	PVT RD			
					00.115	SIGN: NO TRESPASSING			
					00.115	PVT RD (AHEAD)			
					00.115	STOP SIGN			

**ROUTE NUMBER:** MD 948C  
**INVENTORY DIRECTION:** NORTH  
**ROUTE NAME:** SUNSET ORCHARD RD

STATE SYSTEM	FUNCTIONAL CLASS	MEDIAN TYPE	ACCESS CONTROL	NHS	MILEPOINT	MILEPOINT DESCRIPTION	MARKED LANES	SURFACE WIDTH/TYPE*	AADT
STATE SECONDARY	RUR LOCAL	NONE (UNDIV)	NONE	NOT NHS	00.000		2	26I	99
					00.000 MD144	NATIONAL PIKE			
					00.000	STOP SIGN			
					00.020		2	22I	
					00.020 RP 68- 7	RAMP 7 FR MD 948C TO IS 68 WB			
					00.020	STOP SIGN			
					00.150		2	14I	
					00.170		2	12D&E	
					00.170	SIGN: NO TRESPASSING			
					00.390	PVT DR (AHEAD)			

**ROUTE NUMBER:** MD 948M  
**INVENTORY DIRECTION:** WEST  
**ROUTE NAME:** W WILSON RD

STATE SYSTEM	FUNCTIONAL CLASS	MEDIAN TYPE	ACCESS CONTROL	NHS	MILEPOINT	MILEPOINT DESCRIPTION	MARKED LANES	SURFACE WIDTH/TYPE*	AADT
--------------	------------------	-------------	----------------	-----	-----------	-----------------------	--------------	---------------------	------

\*A,B = UNIMPROVED; C = GRADED & DRAINED; D,E = SOIL, GRAVEL, STONE; F,G = LOW TYPE BITUMINOUS  
H,I = HIGH TYPE BITUMINOUS; J = CONCRETE; K = BRICK; L = BLOCK

HIGHWAY LOCATION REFERENCE

COUNTY: ALLEGANY  
DISTRICT: 6  
DATE: 12/31/15

**ROUTE NUMBER:** MD 948M CONTINUED  
**INVENTORY DIRECTION:** WEST  
**ROUTE NAME:** W WILSON RD

STATE SYSTEM	FUNCTIONAL CLASS	MEDIAN TYPE	ACCESS CONTROL	NHS	MILEPOINT	MILEPOINT DESCRIPTION	MARKED LANES	SURFACE WIDTH/TYPE*	AADT
STATE SECONDARY	RUR LOCAL	NONE (UNDIV)	NONE	NOT NHS	00.000		2	22I	99
					00.000	STOP SIGN			
					00.000 MD144	NATIONAL PIKE			
					00.370		2	24I	
					00.440 CO502	STREET RD			
					00.440 CO501	WEST WILSON RD (AHEAD)			

**ROUTE NUMBER:** MD 948Y  
**INVENTORY DIRECTION:** NORTH  
**ROUTE NAME:** HIGH GERMANY RD

STATE SYSTEM	FUNCTIONAL CLASS	MEDIAN TYPE	ACCESS CONTROL	NHS	MILEPOINT	MILEPOINT DESCRIPTION	MARKED LANES	SURFACE WIDTH/TYPE*	AADT
STATE SECONDARY	RUR LOCAL	NONE (UNDIV)	NONE	NOT NHS	00.000		2	24I	99
					00.000 US 40SC	NATIONAL PIKE			
					00.000	STOP SIGN			
					00.030 RP 68- 6	RAMP 6 FR IS 68 EB TO MD 948Y SB			
					00.030 RP 68- 4	RAMP 4 FR MD 948Y NB TO IS 68 EB			
					00.040		2	24J	
					00.040	BEGIN BRIDGE			
					00.063	EXIT #72			
					00.063 IS 68	NATIONAL FREEWAY			
					00.063	STRUC #010128001			
					00.090		2	24I	
					00.090	END BRIDGE			
					00.110 RP 68- 2	RAMP 2 FR IS 68 WB TO MD 948Y NB			
					00.290 RP 68- 8	RAMP 8 FR MD 948Y SB TO IS 68 WB			
					00.330	STRUC #010142001			
					00.350 CO601	EARTH RD			
					00.370	WASHINGTON CO/L			
					00.370	STRUC #W0011 SIDELING HILL CREEK			

\*A,B = UNIMPROVED; C = GRADED & DRAINED; D,E = SOIL, GRAVEL, STONE; F,G = LOW TYPE BITUMINOUS  
H,I = HIGH TYPE BITUMINOUS; J = CONCRETE; K = BRICK; L = BLOCK



HIGHWAY LOCATION REFERENCE

COUNTY: ALLEGANY  
DISTRICT: 6  
DATE: 12/31/15

**ROUTE NUMBER:** MD 948Z  
**INVENTORY DIRECTION:** SOUTH  
**ROUTE NAME:** ORLEANS RD

STATE SYSTEM	FUNCTIONAL CLASS	MEDIAN TYPE	ACCESS CONTROL	NHS	MILEPOINT	MILEPOINT DESCRIPTION	MARKED LANES	SURFACE WIDTH/TYPE*	AADT
STATE SECONDARY	RUR MAJ COLL	NONE (UNDIV)	NONE	NOT NHS	00.000		2	24I	1,584
					00.000	US 40SC			
					00.000	NATIONAL PIKE			
					00.000	STOP SIGN			
					00.075	SPEED LIMIT 25 MPH			
					00.140	CO589			
					00.140	OLD ADAMS RD			
					00.240	RP 68- 2			
					00.240	RAMP 2 FR IS 68 WB TO ORLEANS RD NB			
					00.290	RP 68- 7			
					00.290	RAMP 7 FR RAMP 2 (FR IS68) TO ORLEANS RD			
					00.310	RP 68- 8			
					00.310	RAMP 8 FR ORLEANS RD SB TO IS 68 WB			
					00.360	RP 68- 1			
					00.360	RAMP 1 FR ORLEANS RD TO RAMP 8 (TO IS68)			
					00.400		2	24J	
					00.400	BEGIN BRIDGE			
	RUR MINOR COLL				00.430				
					00.430	IS 68			
					00.430	NATIONAL FREEWAY			
					00.430	STRUC #010128001			
					00.430	EXIT #68			
					00.460		2	24I	
					00.460	END BRIDGE			
					00.490	RP 68- 5			
					00.490	RAMP 5 FR ORLEANS RD TO RAMP 4 (TO IS68)			
					00.530	RP 68- 4			
					00.530	RAMP 4 FR ORLEANS RD NB TO IS 68 EB			
					00.570	RP 68- 3			
					00.570	RAMP 3 FR RAMP 6 (FR IS68) TO ORLEANS RD			
					00.600	RP 68- 6			
					00.600	RAMP 6 FR IS 68 EB TO ORLEANS RD SB			
					00.740		2	20I	
					00.790	ORLEANS VOL FIRE DEPT #43			
					00.800	CO659			
					00.800	OPEN PLAINS RD			
					00.800	CO660			
					00.800	ORLEANS RD (AHEAD)			

**ROUTE NUMBER:** MD 949  
**INVENTORY DIRECTION:** NORTH  
**ROUTE NAME:** W BRADDOCK RD

STATE SYSTEM	FUNCTIONAL CLASS	MEDIAN TYPE	ACCESS CONTROL	NHS	MILEPOINT	MILEPOINT DESCRIPTION	MARKED LANES	SURFACE WIDTH/TYPE*	AADT
STATE SECONDARY	URB LOCAL	NONE (UNDIV)	NONE	NOT NHS	00.000		2	24I	98

\*A,B = UNIMPROVED; C = GRADED & DRAINED; D,E = SOIL, GRAVEL, STONE; F,G = LOW TYPE BITUMINOUS  
H,I = HIGH TYPE BITUMINOUS; J = CONCRETE; K = BRICK; L = BLOCK

HIGHWAY LOCATION REFERENCE

COUNTY: ALLEGANY  
DISTRICT: 6  
DATE: 12/31/15

**ROUTE NUMBER:** MD 949 CONTINUED  
**INVENTORY DIRECTION:** NORTH  
**ROUTE NAME:** W BRADDOCK RD

STATE SYSTEM	FUNCTIONAL CLASS	MEDIAN TYPE	ACCESS CONTROL	NHS	MILEPOINT	MILEPOINT DESCRIPTION	MARKED LANES	SURFACE WIDTH/TYPE*	AADT
STATE SECONDARY	URB LOCAL	NONE (UNDIV)	NONE	NOT NHS	00.000	STOP SIGN	2	24I	98
					00.000 MD658A	SERVICE RD			
					00.000 MD658	VOCKE RD			
					00.064	SPEED LIMIT 30 MPH			
					00.250	SHA DISTRICT 6 OFFICE			
					00.560	ROAD END: GUARDRAIL			

**ROUTE NUMBER:** MD 949A  
**INVENTORY DIRECTION:** EAST  
**ROUTE NAME:** NO NAME

STATE SYSTEM	FUNCTIONAL CLASS	MEDIAN TYPE	ACCESS CONTROL	NHS	MILEPOINT	MILEPOINT DESCRIPTION	MARKED LANES	SURFACE WIDTH/TYPE*	AADT
STATE SECONDARY	URB LOCAL	NONE (UNDIV)	NONE	NOT NHS	00.000		2	26I	0
					00.000 MD 53	WINCHESTER RD			
					00.050		2	24I	
					00.120	ROAD END			

**ROUTE NUMBER:** MD 951  
**INVENTORY DIRECTION:** NORTH  
**ROUTE NAME:** OLD CRESAPTOWN RD

STATE SYSTEM	FUNCTIONAL CLASS	MEDIAN TYPE	ACCESS CONTROL	NHS	MILEPOINT	MILEPOINT DESCRIPTION	MARKED LANES	SURFACE WIDTH/TYPE*	AADT
STATE SECONDARY	URB LOCAL	NONE (UNDIV)	NONE	NOT NHS	00.000		2	18I	349
					00.000 MD 53	WINCHESTER RD			
					00.000	STOP SIGN			
					00.020 OP 85	OLEANDER DR			
					00.070 CO280	FERN ST			
					00.210 OP 84	VINE ST			
					00.230	STOP SIGN			
					00.230 MD 53	WINCHESTER RD			

\*A,B = UNIMPROVED; C = GRADED & DRAINED; D,E = SOIL, GRAVEL, STONE; F,G = LOW TYPE BITUMINOUS  
H,I = HIGH TYPE BITUMINOUS; J = CONCRETE; K = BRICK; L = BLOCK

HIGHWAY LOCATION REFERENCE

COUNTY: ALLEGANY  
DISTRICT: 6  
DATE: 12/31/15

**ROUTE NUMBER:** MD 952  
**INVENTORY DIRECTION:** NORTH  
**ROUTE NAME:** HILLCREST DR

STATE SYSTEM	FUNCTIONAL CLASS	MEDIAN TYPE	ACCESS CONTROL	NHS	MILEPOINT	MILEPOINT DESCRIPTION	MARKED LANES	SURFACE WIDTH/TYPE*	AADT
STATE SECONDARY	URB LOCAL	NONE (UNDIV)	NONE	NOT NHS	00.000		2	24I	98
					00.000	RP 68- 8			
					00.000	RP 68- 7			
					00.040	OP174			
					00.070		2	20I	
					00.127		2	22J	
					00.127	BEGIN BRIDGE			
					00.140	STRUC #010081001			
					00.140	EXIT #45			
					00.140	IS 68			
					00.165	NATIONAL FREEWAY	2	20I	
					00.165	END BRIDGE			
					00.170	STOP SIGN			
					00.170	MD952B			
					00.170	MD952A			
					00.220	RANNELLS RD			
					00.220	STOP SIGN			
					00.220	RP 68- 6			
					00.220	RP 68- 4			
					00.310	OP176			
					00.310	ST PAUL DR (PVT)			

**ROUTE NUMBER:** MD 952A  
**INVENTORY DIRECTION:** EAST  
**ROUTE NAME:** RANNELLS RD

STATE SYSTEM	FUNCTIONAL CLASS	MEDIAN TYPE	ACCESS CONTROL	NHS	MILEPOINT	MILEPOINT DESCRIPTION	MARKED LANES	SURFACE WIDTH/TYPE*	AADT
STATE SECONDARY	URB LOCAL	NONE (UNDIV)	NONE	NOT NHS	00.000		2	20I	98
					00.000	STOP SIGN			
					00.000	MD952B			
					00.000	MD952			
					00.070		2	14I	
					00.110		2	20I	
					00.120	AERIE RD (PVT)			
					00.150	ATR STATION #0070 (IS 68 EB/L)			

\*A,B = UNIMPROVED; C = GRADED & DRAINED; D,E = SOIL, GRAVEL, STONE; F,G = LOW TYPE BITUMINOUS  
H,I = HIGH TYPE BITUMINOUS; J = CONCRETE; K = BRICK; L = BLOCK

HIGHWAY LOCATION REFERENCE

COUNTY: ALLEGANY  
DISTRICT: 6  
DATE: 12/31/15

**ROUTE NUMBER: MD 952A CONTINUED**

INVENTORY DIRECTION: EAST  
ROUTE NAME: RANNELLS RD

STATE SYSTEM	FUNCTIONAL CLASS	MEDIAN TYPE	ACCESS CONTROL	NHS	MILEPOINT	MILEPOINT DESCRIPTION	MARKED LANES	SURFACE WIDTH/TYPE*	AADT
STATE SECONDARY	URB LOCAL	NONE (UNDIV)	NONE	NOT NHS	00.180	PVT DRIVE (AHEAD)	2	20I	98
					00.180	ROAD END			

**ROUTE NUMBER: MD 952B**

INVENTORY DIRECTION: SOUTH  
ROUTE NAME: NO NAME

STATE SYSTEM	FUNCTIONAL CLASS	MEDIAN TYPE	ACCESS CONTROL	NHS	MILEPOINT	MILEPOINT DESCRIPTION	MARKED LANES	SURFACE WIDTH/TYPE*	AADT
STATE SECONDARY	URB LOCAL	NONE (UNDIV)	NONE	NOT NHS	00.000		2	20I	99
					00.000 MD952	HILLCREST DR			
					00.000 MD952A	RANNELLS RD			
					00.025		2	22I	
					00.050 OP175	NO NAME (AHEAD)			

**ROUTE NUMBER: MD 956**

INVENTORY DIRECTION: EAST  
ROUTE NAME: PATRIOT PKWY

STATE SYSTEM	FUNCTIONAL CLASS	MEDIAN TYPE	ACCESS CONTROL	NHS	MILEPOINT	MILEPOINT DESCRIPTION	MARKED LANES	SURFACE WIDTH/TYPE*	AADT
STATE SECONDARY	URB COLL	NONE (UNDIV)	NONE	NOT NHS	00.000		2	22I	6,691
					00.000 US220	MCMULLEN HWY			
					00.000	STOP SIGN			
					00.020		2	24I	
					00.020	SPUR TO US 220			
					00.020	SPUR FR US 220			
		PAINTED			00.047				
		NONE (UNDIV)			00.126				
		PAINTED			00.126 CO885	BARTON PARK DR			
					00.165				
					00.190	SPEED LIMIT 35 MPH			
		NONE (UNDIV)			00.256				
					00.280	BEGIN BRIDGE			
					00.290	R/R #CSX 144 711 T			
					00.300	R/R #CSX 832 496 H			

\*A,B = UNIMPROVED; C = GRADED & DRAINED; D,E = SOIL, GRAVEL, STONE; F,G = LOW TYPE BITUMINOUS  
H,I = HIGH TYPE BITUMINOUS; J = CONCRETE; K = BRICK; L = BLOCK

HIGHWAY LOCATION REFERENCE

COUNTY: ALLEGANY  
 DISTRICT: 6  
 DATE: 12/31/15

**ROUTE NUMBER:** MD 956 CONTINUED  
**INVENTORY DIRECTION:** EAST  
**ROUTE NAME:** PATRIOT PKWY

STATE SYSTEM	FUNCTIONAL CLASS	MEDIAN TYPE	ACCESS CONTROL	NHS	MILEPOINT	MILEPOINT DESCRIPTION	MARKED LANES	SURFACE WIDTH/TYPE*	AADT
STATE SECONDARY	URB COLL	NONE (UNDIV)	NONE	NOT NHS	00.300	STRUC #010097001	2	24I	6,691
					00.330	END BRIDGE			
					00.430	BEGIN BRIDGE			
					00.480	STRUC #010098001 - POTOMAC RIVER			
					00.480	WEST VIRGINIA ST/L			
					00.530	END BRIDGE IN WEST VIRGINIA			

**ROUTE NUMBER:** US 40AB  
**INVENTORY DIRECTION:** NORTH  
**ROUTE NAME:** NO NAME

STATE SYSTEM	FUNCTIONAL CLASS	MEDIAN TYPE	ACCESS CONTROL	NHS	MILEPOINT	MILEPOINT DESCRIPTION	MARKED LANES	SURFACE WIDTH/TYPE*	AADT
STATE SECONDARY	URB LOCAL	NONE (UNDIV)	NONE	NOT NHS	00.000		2	26I	0
					00.000	STOP SIGN			
					00.000 MD144	ALI GHAN RD			
					00.030		2	30I	
					00.040	ROAD END			

**ROUTE NUMBER:** US 40AF  
**INVENTORY DIRECTION:** NORTH  
**ROUTE NAME:** NO NAME

STATE SYSTEM	FUNCTIONAL CLASS	MEDIAN TYPE	ACCESS CONTROL	NHS	MILEPOINT	MILEPOINT DESCRIPTION	MARKED LANES	SURFACE WIDTH/TYPE*	AADT
STATE SECONDARY	RUR LOCAL	NONE (UNDIV)	NONE	NOT NHS	00.000		2	24I	0
					00.000	STOP SIGN			
					00.000 MD144AE	GILPIN RD			
					00.020 MD144	OLD NATIONAL PIKE			
					00.020	STOP SIGN			

**ROUTE NUMBER:** US 40AL  
**INVENTORY DIRECTION:** EAST  
**ROUTE NAME:** NATIONAL HWY

STATE SYSTEM	FUNCTIONAL CLASS	MEDIAN TYPE	ACCESS CONTROL	NHS	MILEPOINT	MILEPOINT DESCRIPTION	MARKED LANES	SURFACE WIDTH/TYPE*	AADT
STATE SECONDARY	RUR MAJ COLL	NONE (UNDIV)	NONE	NOT NHS	00.000		2	24I	2,251

\*A,B = UNIMPROVED; C = GRADED & DRAINED; D,E = SOIL, GRAVEL, STONE; F,G = LOW TYPE BITUMINOUS  
 H,I = HIGH TYPE BITUMINOUS; J = CONCRETE; K = BRICK; L = BLOCK

HIGHWAY LOCATION REFERENCE

COUNTY: ALLEGANY  
DISTRICT: 6  
DATE: 12/31/15

ROUTE NUMBER: US 40AL CONTINUED  
INVENTORY DIRECTION: EAST  
ROUTE NAME: NATIONAL HWY

STATE SYSTEM	FUNCTIONAL CLASS	MEDIAN TYPE	ACCESS CONTROL	NHS	MILEPOINT	MILEPOINT DESCRIPTION	MARKED LANES	SURFACE WIDTH/TYPE*	AADT
STATE SECONDARY	RUR MAJ COLL	NONE (UNDIV)	NONE	NOT NHS	00.000	GARRETT CO/L	2	24I	2,251
					00.170	SAND BANK RD			
	URB COLL				00.513				
					00.555	IN CORP LMTS FROSTBURG			
					00.593 MU206	CLIFTON TERR			
					00.653 CO174	KEMP DR			
	URB MINOR ART				00.943				
					00.943	ENT TO FROSTBURG WATER PLANT			
					01.043	SPEED LIMIT 40 MPH			
					01.053 CO175	CATHERINE ST			
					01.150	OUT CORP LMTS FROSTBURG			
					01.333 OP233	TISDALE ST			
					01.353	SPEED LIMIT 25 MPH			
					01.363	SIGN: FROSTBURG WELCOMES YOU			
					01.379	DRAINAGE STRUC #010200X01			
					01.390	IN CORP LMTS FROSTBURG			
					01.420 MU470	SHAW ST			
					01.463 MU590	WENKS LA			
					01.495 MU150	C ST			
					01.575 MU242	FEDERAL ST #2			
					01.585 MU 40	ARMSTRONG AVE			
					01.675 MU8230	ALLEY #23			
					01.705 MU8560	ALLEY #56			
					01.725 MU8220	ALLEY #22			
					01.767 MU280	HIGH ST			
					01.777		2	22I	
					01.777 MU8210	N HIGH ST			
					01.845 MU325	LEMMERTS ALLEY			
					01.855	ALLEY B			
					01.915 MU200	CHESTNUT ST			
					01.963 MU8550	ALLEY #55			
					01.976 MU100	BEALLS LA			
					02.036	FROSTBURG U.M.C.			

NAME: MAIN ST

\*A,B = UNIMPROVED; C = GRADED & DRAINED; D,E = SOIL, GRAVEL, STONE; F,G = LOW TYPE BITUMINOUS  
H,I = HIGH TYPE BITUMINOUS; J = CONCRETE; K = BRICK; L = BLOCK

HIGHWAY LOCATION REFERENCE

COUNTY: ALLEGANY  
DISTRICT: 6  
DATE: 12/31/15

ROUTE NUMBER: US 40AL CONTINUED  
INVENTORY DIRECTION: EAST  
ROUTE NAME: MAIN ST

STATE SYSTEM	FUNCTIONAL CLASS	MEDIAN TYPE	ACCESS CONTROL	NHS	MILEPOINT	MILEPOINT DESCRIPTION	MARKED LANES	SURFACE WIDTH/TYPE*	AADT
STATE SECONDARY	URB MINOR ART	NONE (UNDIV)	NONE	NOT NHS	02.066		2	20I	2,251
					02.086	FROSTBURG POST OFFICE 21532			
					02.096				12,851
					02.096	TRAFFIC SIGNAL			
					02.096 MD 36	N WATER ST			
					02.096 MU560	WATER ST			
					02.139		2	22I	
					02.139 MU140	BROADWAY			
					02.139	TRAFFIC SIGNAL			
					02.139 MU8240	ALLEY #24			
					02.186	ST. MICHAELS CHURCH			
					02.216	ST. MICHAELS SCHOOL			
					02.221	FROSTBURG TOWN HALL			
					02.236 MU520	UHL ST			
					02.296 MU350	MAPLE ST			
					02.306		2	36I	
					02.306 MU222	DEPOT ST			
					02.326		2	24I	
					02.326 MU180	CENTER ST			
					02.356	FROSTBURG ELKS CLUB			
					02.366 MU8190	ALLEY #19			
					02.394 MU 60	BAPTIST ST			
					02.396	FIRST ENGLISH BAPTIST CHURCH			
					02.416 MU120	BOWERY ST			
					02.446 MU8080	ALLEY #8			
					02.473 MU8090	ALLEY #9			
					02.496	THE ZION U.C.C.			
					02.515 MU8100	ALLEY #10			
					02.525 MU320	LEE ST			
					02.561 MD936	GRANT ST			
					02.561 MU260	GRANT ST			
					02.561	TRAFFIC SIGNAL			
					02.633 MU410	MT VERNON ST			

\*A,B = UNIMPROVED; C = GRADED & DRAINED; D,E = SOIL, GRAVEL, STONE; F,G = LOW TYPE BITUMINOUS  
H,I = HIGH TYPE BITUMINOUS; J = CONCRETE; K = BRICK; L = BLOCK

HIGHWAY LOCATION REFERENCE

COUNTY: ALLEGANY  
DISTRICT: 6  
DATE: 12/31/15

ROUTE NUMBER: US 40AL CONTINUED  
INVENTORY DIRECTION: EAST  
ROUTE NAME: MAIN ST

STATE SYSTEM	FUNCTIONAL CLASS	MEDIAN TYPE	ACCESS CONTROL	NHS	MILEPOINT	MILEPOINT DESCRIPTION	MARKED LANES	SURFACE WIDTH/TYPE*	AADT
STATE SECONDARY	URB MINOR ART	NONE (UNDIV)	NONE	NOT NHS	02.677 MU160	CEMETERY RD	2	24I	12,851
					02.836 MU 70	BARNARD ST			
					02.846 MU475	SLEEMAN ST			
					02.900	FROSTBURG FIRE DEPARTMENT			
		PAINTED			02.920		2	26I	
					02.920 MU530	VICTORIA LA			
					02.920	TRAFFIC SIGNAL			
					02.940		2	24I	
					03.000 MU8120	ALLEY 12			
		NONE (UNDIV)			03.010				
					03.010 MU 75	DR GRASMICK LN			
		PAINTED			03.030		2	26I	
					03.060	CROSSOVER			
					03.060 MU310	JENKINS ST			
					03.065	MOUNTAIN RIDGE HIGH SCHOOL			
					03.075	SPUR TO MD 36 SB/L			
		NONE (UNDIV)			03.090		2	28I	
					03.090 MD 36	NEW GEORGES CREEK RD (SB/L)			
					03.100	SIGN: BIKE ROUTE			
	URB OPA			NHS	03.145		3	36I	10,371
NAME: NATIONAL PIKE					03.145 MD 36	NEW GEORGES CREEK RD			
					03.145	TRAFFIC SIGNAL			
					03.145	OUT CORP LMTS FROSTBURG			
					03.185				
					03.325	SPEED LIMIT 45 MPH			
					03.570	SIGN: ECKHART MINES			
		CENTER TLA (UNDIV)			03.630		2	24I	
					03.705	DANMILL DR			
					03.735	DRAINAGE STRUC #01202X0			
					03.775 OP467	ECKHART SCHOOL RD			
					03.852 CO700	PORTER RD			
					03.931	DRAINAGE STRUC #010099X01			
		NONE (UNDIV)			03.950				

\*A,B = UNIMPROVED; C = GRADED & DRAINED; D,E = SOIL, GRAVEL, STONE; F,G = LOW TYPE BITUMINOUS  
H,I = HIGH TYPE BITUMINOUS; J = CONCRETE; K = BRICK; L = BLOCK



HIGHWAY LOCATION REFERENCE

COUNTY: ALLEGANY  
DISTRICT: 6  
DATE: 12/31/15

ROUTE NUMBER: US 40AL CONTINUED  
INVENTORY DIRECTION: EAST  
ROUTE NAME: NATIONAL PIKE

STATE SYSTEM	FUNCTIONAL CLASS	MEDIAN TYPE	ACCESS CONTROL	NHS	MILEPOINT	MILEPOINT DESCRIPTION	MARKED LANES	SURFACE WIDTH/TYPER*	AADT
STATE SECONDARY	URB OPA	NONE (UNDIV)	NONE	NHS	04.005 MD638	PARKERSBURG RD	2	24I	10,371
					04.140	OCEANVIEW LN			
					04.170	CASINO DR (PVT)			
					04.235	STRUC #010024001 - PORTER RUN			
					04.266 MD743	OLD NATIONAL PIKE			
					04.297 CO140	PINEY MT RD			
					04.325	SIGN: ECKHART MINES			
					04.365		2	28I	
					04.365	SPEED LIMIT 50 MPH			
					04.565		3	36I	
		PAINTED			04.595				
		CURBED			04.635				
					04.675	SIGN: CLARYSVILLE			
					04.746	CROSSOVER			
					04.746	SPUR TO CLARYSVILLE RD			
					04.776	STRUC #010025001 - BRADDOCK RUN			
					04.786	SPUR TO MD 55			
					04.796				12,754
					04.796	CROSSOVER			
					04.796 MD 55	VALE SUMMIT RD			
					04.806	SPUR FR MD 55			
					04.946	SPUR TO CLARYSVILLE RD			
					04.946	DIRECTIONAL CROSSOVER			
		PAINTED			04.980				
					05.015	STRUC #010203X01			
					05.075	SIGN: CLARYSVILLE			
		NONE (UNDIV)			05.096				
					05.350		2	24I	
					05.416	DRAINAGE STRUC #010095X01			
					05.426	ATR STATION #0026 (CABINET WB/L)			
					05.716	DRAINAGE STRUC #010096X01			
		PAINTED			06.077				
		CENTER TLA (UNDIV)			06.092				

\*A,B = UNIMPROVED; C = GRADED & DRAINED; D,E = SOIL, GRAVEL, STONE; F,G = LOW TYPE BITUMINOUS  
H,I = HIGH TYPE BITUMINOUS; J = CONCRETE; K = BRICK; L = BLOCK

HIGHWAY LOCATION REFERENCE

COUNTY: ALLEGANY  
DISTRICT: 6  
DATE: 12/31/15

ROUTE NUMBER: US 40AL CONTINUED  
INVENTORY DIRECTION: EAST  
ROUTE NAME: NATIONAL PIKE

STATE SYSTEM	FUNCTIONAL CLASS	MEDIAN TYPE	ACCESS CONTROL	NHS	MILEPOINT	MILEPOINT DESCRIPTION	MARKED LANES	SURFACE WIDTH/TYPER*	AADT
STATE SECONDARY	URB OPA	NONE (UNDIV)	NONE	NHS	06.512		2	24I	12,754
					06.512 CO279	RED HILL RD			
					06.532	SIGN: WELCOME TO LAVALE			
					06.804	HISTORIC MARK: FIRST TOLL GATE			
					06.844	SPEED LIMIT 40 MPH			
					06.880		3	34I	
					06.894	BEGIN BIKE ROUTE OUT LEFT			
		PAINTED			06.914		3	36I	
		NONE (UNDIV)			06.944		4	48I	
					06.984	TRAFFIC SIGNAL			
					06.984	LAVALE PLAZA			
					06.984	SIXMILE RD			
		CENTER TLA (UNDIV)			07.020				
					07.144	SPUR TO MD 53			
		CURBED			07.155				
					07.182				14,091
					07.182	TRAFFIC SIGNAL			
					07.182 MD 53	WINCHESTER RD			
					07.197	SPUR FR MD 53			
		CENTER TLA (UNDIV)			07.252				
					07.262	STRUC #010026001 - BRADDOCK RUN			
		CURBED			07.412		4	52I	
					07.512 RP 68- 1	RAMP 1 FR US 40AL NB TO IS 68 WB			
					07.529 RP 68- 8	RAMP 8 FR US 40AL TO RAMP 1 (TO IS 68)			
					07.529 RP 68- 3	RAMP 3 FR RAMP 2 (FR IS 68) TO US 40AL			
					07.529	TRAFFIC SIGNAL			
					07.529	CROSSOVER			
					07.551 RP 68- 2	RAMP 2 FR IS 68 WB TO US 40AL NB			
		CENTER TLA (UNDIV)			07.572		4	48I	
					07.842	DRAINAGE 36" CP			
		NONE (UNDIV)			07.861				
					07.861	ENT TO LOWES			
					07.861	TRAFFIC SIGNAL			

\*A,B = UNIMPROVED; C = GRADED & DRAINED; D,E = SOIL, GRAVEL, STONE; F,G = LOW TYPE BITUMINOUS  
H,I = HIGH TYPE BITUMINOUS; J = CONCRETE; K = BRICK; L = BLOCK

HIGHWAY LOCATION REFERENCE

COUNTY: ALLEGANY  
DISTRICT: 6  
DATE: 12/31/15

ROUTE NUMBER: US 40AL CONTINUED  
INVENTORY DIRECTION: EAST  
ROUTE NAME: NATIONAL PIKE

STATE SYSTEM	FUNCTIONAL CLASS	MEDIAN TYPE	ACCESS CONTROL	NHS	MILEPOINT	MILEPOINT DESCRIPTION	MARKED LANES	SURFACE WIDTH/TYPE*	AADT
STATE SECONDARY	URB OPA	CENTER TLA (UNDIV)	NONE	NHS	07.890		4	48I	14,091
		NONE (UNDIV)			07.971				
					08.003		3	36I	
					08.003	TRAFFIC SIGNAL			
					08.003 MD658	CAMPGROUND RD			
					08.003 OP136	CUPLER DR			
					08.023	MD STATE POLICE BARRACK "C"			
					08.063	LAVALE BAPTIST CHURCH			
		PAINTED			08.133		2	24I	
					08.133 CO335	HELMAN DR			
		CENTER TLA (UNDIV)			08.153				
					08.153 CO721	ASBURY AVE			
					08.163	DRAINAGE CMP 60 X 24 X 18			
					08.203 CO722	BANE ST			
					08.303 OP113	LOCUST AVE			
					08.333 CO337	WARFIELD PL			
					08.453	TRAFFIC SIGNAL			
					08.453 CO338	PARKSIDE BLVD			
					08.493 CO344	WEST ST			
					08.513 CO341	LAVALE BLVD			
					08.560	LAVALE VOLUNTEER RESCUE SQUAD			
					08.583 CO343	LAVALE CT			
					08.613 CO346	EAST ST			
					08.673 CO347	ROSELAWN AVE			
					08.683 CO348	HAROLD ST			
					08.733 OP117	S WOODLAWN AVE			
					08.823 CO350	OAKLAWN AVE			
					08.913 CO351	HOLLY AVE			
					08.983	ALLEGANY CO LIBRARY LAVALE BRANCH			
					09.013 CO352	GRANT DR			
					09.023	HISTORIC MARKER			
					09.053 CO361	MARY CT			
					09.243 CO725	N LAVALE ST			

\*A,B = UNIMPROVED; C = GRADED & DRAINED; D,E = SOIL, GRAVEL, STONE; F,G = LOW TYPE BITUMINOUS  
H,I = HIGH TYPE BITUMINOUS; J = CONCRETE; K = BRICK; L = BLOCK

HIGHWAY LOCATION REFERENCE

COUNTY: ALLEGANY  
DISTRICT: 6  
DATE: 12/31/15

ROUTE NUMBER: US 40AL CONTINUED  
INVENTORY DIRECTION: EAST  
ROUTE NAME: NATIONAL HWY

STATE SYSTEM	FUNCTIONAL CLASS	MEDIAN TYPE	ACCESS CONTROL	NHS	MILEPOINT	MILEPOINT DESCRIPTION	MARKED LANES	SURFACE WIDTH/TYPE*	AADT
STATE SECONDARY	URB OPA	CENTER TLA (UNDIV)	NONE	NHS	09.243 CO358	S LAVALE ST	2	24I	14,091
					09.424 CO356	N WOODLAWN AVE			
					09.424 CO724	FAYETTE ST			
					09.463	LAVALE UNITED METHODIST CHURCH			
		PAINTED			09.495				
					09.495 CO354	LONG DR			
					09.495	TRAFFIC SIGNAL			
		NONE (UNDIV)			09.545				
					09.585				14,451
					09.585 CO756	BRIDGE ST			
					09.585 CO843	OLD CASH VALLEY RD			
					09.675	LAVALE ASSEMBLY OF GOD			
					09.695 CO370	BRADDOCK ST			
					09.715	BEGIN BRIDGE			
					09.725	STRUC #010027001			
					09.735	END BRIDGE			
					09.745 CO382	MILL ST			
					09.895		2	28I	
					09.895 CO383	C ST			
					09.955		2	24I	
					09.965	STRUC #010204X01			
					09.995 CO388	KELSO DR			
					10.045 CO389	KLOSTERMAN AVE			
					10.085	LAVALE POST OFFICE 21504			
					10.110		2	28I	
					10.110 CO676	LANE AVE			
					10.130 CO393	MILLER AVE			
					10.280 OP287	MC HENRY ST			
					10.540 CO396	PARK AVE			
					10.700	SPEED LIMIT 30 MPH			
					10.760	PARK PLACE U.M.C.			
		CURBED			10.974		2	24I	
					10.974 MD831A	OLD MT SAVAGE RD			

\*A,B = UNIMPROVED; C = GRADED & DRAINED; D,E = SOIL, GRAVEL, STONE; F,G = LOW TYPE BITUMINOUS  
H,I = HIGH TYPE BITUMINOUS; J = CONCRETE; K = BRICK; L = BLOCK

HIGHWAY LOCATION REFERENCE

COUNTY: ALLEGANY  
DISTRICT: 6  
DATE: 12/31/15

ROUTE NUMBER: US 40AL CONTINUED  
INVENTORY DIRECTION: EAST  
ROUTE NAME: NATIONAL HWY

STATE SYSTEM	FUNCTIONAL CLASS	MEDIAN TYPE	ACCESS CONTROL	NHS	MILEPOINT	MILEPOINT DESCRIPTION	MARKED LANES	SURFACE WIDTH/TYPE*	AADT
STATE SECONDARY	URB OPA	CURBED	NONE	NHS	11.054	HISTORIC MARKER	2	24I	14,451
					11.071	SPUR FR MD 36			
					11.105	SIGNAL FOR MD 36 (EB/L)			
					11.105	R/R #CSX 832 237 W			
		NONE (UNDIV)			11.115		2	28I	
					11.115 MD 36	MT SAVAGE RD			
					11.115	TRAFFIC SIGNAL			
					11.145 CO402	LOCUST GROVE RD			
					11.225	SPEED LIMIT 30 MPH			
					11.835		2	24I	
					11.925	BEGIN BRIDGE			
					11.955	STRUC #010028001 - WILLS CREEK			
					11.975		2	28I	
					11.975	END BRIDGE			
					11.995	SPEED LIMIT 25 MPH			
MUN					12.005				
NAME: MECHANIC ST					12.005	SIGN: HISTORIC CUMBERLAND			
					12.005	END STATE MAINTENANCE			
					12.005	IN CORP LMTS CUMBERLAND			
					12.005	BEGIN MUNICIPAL MAINTENANCE			
					12.145	SIGN: PICNIC AREA			
					12.161				
					12.181				
	URB MINOR ART			NOT NHS	12.241				
NAME: HENDERSON AVE					12.241	TRAFFIC SIGNAL			
					12.241 MU2370	N MECHANIC ST			
					12.261				
					12.261	SPUR FR N MECHANIC ST			
					12.361		2	28J	
					12.361	BEGIN BRIDGE			
					12.391	R/R #CSX 145 054 H			
					12.421	STRUC #AC002			
					12.421 MU1390	FRANKLIN ST			

\*A,B = UNIMPROVED; C = GRADED & DRAINED; D,E = SOIL, GRAVEL, STONE; F,G = LOW TYPE BITUMINOUS  
H,I = HIGH TYPE BITUMINOUS; J = CONCRETE; K = BRICK; L = BLOCK

HIGHWAY LOCATION REFERENCE

COUNTY: ALLEGANY  
 DISTRICT: 6  
 DATE: 12/31/15

ROUTE NUMBER: US 40AL CONTINUED  
 INVENTORY DIRECTION: EAST  
 ROUTE NAME: HENDERSON AVE

STATE SYSTEM	FUNCTIONAL CLASS	MEDIAN TYPE	ACCESS CONTROL	NHS	MILEPOINT	MILEPOINT DESCRIPTION	MARKED LANES	SURFACE WIDTH/TYPE*	AADT
MUN	URB MINOR ART	NONE (UNDIV)	NONE	NOT NHS	12.431		2	28I	14,451
					12.431	END BRIDGE			
					12.451 MU6072	ALLEY 7 (#2)			
					12.481				
					12.481 MU6100	ALLEY #10			
					12.481	SPEED LIMIT 25 MPH			
					12.511 MU6130	ALLEY #13			
					12.531				
					12.531	TRAFFIC SIGNAL			
					12.531 MU2720	PEAR ST			
					12.551				
					12.611 MU2880	PULASKI ST			
					12.651				
					12.651	TRAFFIC SIGNAL			
					12.651 MU3630	VALLEY ST			
					12.681				
					12.681 MU6260	ALLEY #26			
					12.701 MU6250	ALLEY #25			
					12.801 MU2435	MILTON PL			
					12.853				
					12.853	TRAFFIC SIGNAL			
					12.853 MU1930	KNOX ST			
					12.881				
					12.961 MU350	BOND ST			
					13.065 MU2820	POLK ST			
					13.104 MU271	BEDFORD ST (#3)			
					13.141 MU1412	FREDERICK ST			
					13.141	STRUC #AC001			
					13.141 MU270	BEDFORD ST			
					13.151 MU1411	FREDERICK ST #2			
					13.161 MU910	DAVIDSON ST			
					13.171 MU6690	ALLEY #69			
					13.200 MU690	CHARLES ST			

\*A,B = UNIMPROVED; C = GRADED & DRAINED; D,E = SOIL, GRAVEL, STONE; F,G = LOW TYPE BITUMINOUS  
 H,I = HIGH TYPE BITUMINOUS; J = CONCRETE; K = BRICK; L = BLOCK

HIGHWAY LOCATION REFERENCE

COUNTY: ALLEGANY  
DISTRICT: 6  
DATE: 12/31/15

ROUTE NUMBER: US 40AL CONTINUED  
INVENTORY DIRECTION: EAST  
ROUTE NAME: HENDERSON AVE

STATE SYSTEM	FUNCTIONAL CLASS	MEDIAN TYPE	ACCESS CONTROL	NHS	MILEPOINT	MILEPOINT DESCRIPTION	MARKED LANES	SURFACE WIDTH/TYPE*	AADT
MUN	URB MINOR ART	NONE (UNDIV)	NONE	NOT NHS	13.211 MU6700	ALLEY #70	2	28I	14,451
					13.251 MU1430	FULTON ST			
					13.261 MU6720	ALLEY #72			
		POSITIVE BARRIER			13.291		4	56I	
NAME: FRONT ST					13.291	US 40AL (WB/L) HENDERSON AVE			
					13.291 MU1510	GLENN ST			
					13.301	SPUR FR US 40AL W/B HENDERSON AVE			
					13.311		3	48I	
					13.311 MU6730	ALLEY #73			
					13.351				
					13.351	SPUR TO BALTIMORE ST #2			
					13.361		4	58I	
NAME: BALTIMORE AVE					13.361 MU252	BALTIMORE ST #2			
					13.361	STOP SIGN			
					13.371 MU2690	PARK ST			
		NONE (UNDIV)			13.411		2	30I	
					13.411	SPUR TO US 40AL W/B HENDERSON AVE			
					13.421	US 40AL (WB/L) HENDERSON AVE			
					13.461 MU6710	ALLEY #71			
					13.491		2	28I	
					13.491 MU940	DECATUR ST			
					13.531 MU290	BELLEVUE ST			
					13.621 MU1530	GOETHE ST			
					13.731				
					13.850 MU3770	WEBER ST			
					13.876 MU3980	YALE ST			
					13.882 MU2280	MARION ST			
					13.942	CEMETERY			
STATE SECONDARY					13.952				
					13.952	BEGIN STATE MAINTENANCE			
					13.952	END MUNICIPAL MAINTENANCE			
					13.952 MU3270	SHADES LA			
		PAINTED			13.982		2	24I	

\*A,B = UNIMPROVED; C = GRADED & DRAINED; D,E = SOIL, GRAVEL, STONE; F,G = LOW TYPE BITUMINOUS  
H,I = HIGH TYPE BITUMINOUS; J = CONCRETE; K = BRICK; L = BLOCK

HIGHWAY LOCATION REFERENCE

COUNTY: ALLEGANY

DISTRICT: 6

DATE: 12/31/15

**ROUTE NUMBER:** US 40AL CONTINUED

**INVENTORY DIRECTION:** EAST

**ROUTE NAME:** BALTIMORE AVE

STATE SYSTEM	FUNCTIONAL CLASS	MEDIAN TYPE	ACCESS CONTROL	NHS	MILEPOINT	MILEPOINT DESCRIPTION	MARKED LANES	SURFACE WIDTH/TYPE*	AADT
STATE SECONDARY	URB MINOR ART	CURBED	NONE	NOT NHS	13.992		2	24I	14,451
					13.992 RP 68- 8	RAMP 8 FR US 40AL SB TO IS 68 WB			
					14.002 RP 68- 2	RAMP 2 FR IS 68 WB TO US 40AL NB			
					14.028 RP 68- 7	RAMP 7 FR RAMP 2 (FR IS 68) TO US 40AL			
					14.028	TRAFFIC SIGNAL			
					14.028	CROSSOVER			
					14.028 RP 68- 1	RAMP 1 FR US 40AL TO RAMP 8 (TO IS 68)			
					14.068 MD639	WILLOWBROOK RD (AHEAD)			
					14.068	STRUC #010093002			
					14.068	EXIT #44			
					14.068 IS 68	NATIONAL FREEWAY			

**ROUTE NUMBER:** US 40SC

**INVENTORY DIRECTION:** EAST

**ROUTE NAME:** FIFTEEN MILE CREEK RD

STATE SYSTEM	FUNCTIONAL CLASS	MEDIAN TYPE	ACCESS CONTROL	NHS	MILEPOINT	MILEPOINT DESCRIPTION	MARKED LANES	SURFACE WIDTH/TYPE*	AADT
STATE SECONDARY	RUR MINOR COLL	NONE (UNDIV)	NONE	NOT NHS	00.000		2	22I	292
					00.000 CO567	FIFTEEN MILE CREEK RD (BACK)			
					00.060 RP 68- 6	RAMP 6 FR IS 68 EB TO US 40SC SB			
					00.070 RP 68- 5	RAMP 5 FR US 40SC SB TO IS 68 EB			
					00.135	STRUC #010137001 - PRATT HOLLOW			
					00.160		2	22J	
					00.160	BEGIN BRIDGE			
					00.180 IS 68	NATIONAL FREEWAY			
					00.180	STRUC #010133001			
					00.180	EXIT #62			
					00.200		2	22I	
					00.200	END BRIDGE			
					00.230 RP 68- 2	RAMP 2 FR IS 68 WB TO US 40SC NB			
					00.230 RP 68- 8	RAMP 8 FR US 40SC SB TO IS 68 WB			
					00.270 MD144	OLD NATIONAL PIKE			
					00.290 CO565	BIG RIDGE RD			
					00.358	BEGIN BRIDGE			

NAME: NATIONAL PIKE

\*A,B = UNIMPROVED; C = GRADED & DRAINED; D,E = SOIL, GRAVEL, STONE; F,G = LOW TYPE BITUMINOUS  
H,I = HIGH TYPE BITUMINOUS; J = CONCRETE; K = BRICK; L = BLOCK



HIGHWAY LOCATION REFERENCE

COUNTY: ALLEGANY  
DISTRICT: 6  
DATE: 12/31/15

ROUTE NUMBER: US 40SC CONTINUED  
INVENTORY DIRECTION: EAST  
ROUTE NAME: NATIONAL PIKE

STATE SYSTEM	FUNCTIONAL CLASS	MEDIAN TYPE	ACCESS CONTROL	NHS	MILEPOINT	MILEPOINT DESCRIPTION	MARKED LANES	SURFACE WIDTH/TYPE*	AADT
STATE SECONDARY	RUR MINOR COLL	NONE (UNDIV)	NONE	NOT NHS	00.370	STRUC #010036001 - FIFTEEN MILE CREEK	2	22I	292
					00.382	END BRIDGE			
					00.700	CO563 FIFTEEN MILE CREEK RD NORTH			
					01.760	CO570 MV SMITH RD			
					01.800	CO575 GREEN RIDGE RD			
					01.890	SPEED LIMIT 50 MPH			
					02.560	DRAINAGE STRUC #010090X01			
					02.610	CO745 MOUNTAIN RD			
					03.600	CO580 W SHIPLEY RD			
					04.270	CO579 TOWER RD			
					04.270	SCENIC OVERLOOK			
					05.150	CO589 OLD ADAMS RD			
					05.260	SPUR TO E SHIPLEY RD			
					05.360	CO581 EAST SHIPLEY RD			
	RUR MAJ COLL				05.770				
					05.770	MD948Z ORLEANS RD			
					05.855	DRAINAGE STRUC #010091X01			
	RUR LOCAL				05.860				
					05.860	CO584 N ORLEANS RD			
					05.860	OP507 STONE RD			
					05.930	DRAINAGE STRUC #010092X01			
					06.000	DRAINAGE STRUC #010093X01			
					06.340	STRUC #010037001 - SNIB HOLLOW RUN			
					06.770	STRUC #010175001 - SNIB HOLLOW RUN			
					06.920		2	24I	
					07.230	CO595 MANN RD			
					07.230	STOP SIGN			
					07.240		2	24J	
					07.240	BEGIN BRIDGE			
					07.270	STRUC #010129001			
					07.270	IS 68 NATIONAL FREEWAY			
					07.310		2	24I	
					07.310	END BRIDGE			

\*A,B = UNIMPROVED; C = GRADED & DRAINED; D,E = SOIL, GRAVEL, STONE; F,G = LOW TYPE BITUMINOUS  
H,I = HIGH TYPE BITUMINOUS; J = CONCRETE; K = BRICK; L = BLOCK

HIGHWAY LOCATION REFERENCE

COUNTY: ALLEGANY  
DISTRICT: 6  
DATE: 12/31/15

**ROUTE NUMBER:** US 40SC CONTINUED  
**INVENTORY DIRECTION:** EAST  
**ROUTE NAME:** NATIONAL PIKE

STATE SYSTEM	FUNCTIONAL CLASS	MEDIAN TYPE	ACCESS CONTROL	NHS	MILEPOINT	MILEPOINT DESCRIPTION	MARKED LANES	SURFACE WIDTH/TYPE*	AADT
STATE SECONDARY	RUR LOCAL	NONE (UNDIV)	NONE	NOT NHS	07.320	STOP SIGN	2	24I	292
					07.320 CO591	TURKEY FARM RD			
					07.650 CO596	PRICE RD			
					08.000	STRUC #010039001 - SNIB HOLLOW RUN			
					08.200 MD144AL	NO NAME			
					08.560	STRUC #010040001 - SNIB HOLLOW RUN			
					08.610 CO599	DIVIDE RIDGE RD			
					08.780 MD948Y	HIGH GERMANY RD			
					08.970 CO751	SWAIN RD			
					09.140	SPEED LIMIT 40 MPH			
					09.240	ROBY ROSS LA			
					09.330		2	22I	
					09.490	BEGIN BRIDGE			
					09.500	WASHINGTON CO/L			
					09.500	STRUC #010064001 - SIDELING HILL CREEK			

**ROUTE NUMBER:** US 220  
**INVENTORY DIRECTION:** NORTH  
**ROUTE NAME:** MCMULLEN HWY

STATE SYSTEM	FUNCTIONAL CLASS	MEDIAN TYPE	ACCESS CONTROL	NHS	MILEPOINT	MILEPOINT DESCRIPTION	MARKED LANES	SURFACE WIDTH/TYPE*	AADT
STATE PRIMARY	URB OPA	NONE (UNDIV)	NONE	NHS	00.000		2	24J	12,282
					00.000	BEGIN BRIDGE IN WEST VIRGINIA			
					00.000	WEST VIRGINIA MAINTENANCE			
					00.020	ARMSTRONG ST (WV)			
					00.055	R/R TRACKS			
					00.130	MOZELLE ST (WV)			
					00.175	MAPLE AVE (WV)			
					00.255	POTOMAC DR (WV)			
					00.270	WEST VIRGINIA ST/L			
					00.270	STRUC #010060001 - POTOMAC RIVER			
					00.300	SPEED LIMIT 30 MPH			
					00.365	R/R #CSX 832 521 N			
					00.395 MD135	QUEENS POINT RD			

\*A,B = UNIMPROVED; C = GRADED & DRAINED; D,E = SOIL, GRAVEL, STONE; F,G = LOW TYPE BITUMINOUS  
H,I = HIGH TYPE BITUMINOUS; J = CONCRETE; K = BRICK; L = BLOCK

HIGHWAY LOCATION REFERENCE

COUNTY: ALLEGANY  
 DISTRICT: 6  
 DATE: 12/31/15

ROUTE NUMBER: US 220 CONTINUED  
 INVENTORY DIRECTION: NORTH  
 ROUTE NAME: MCMULLEN HWY

STATE SYSTEM	FUNCTIONAL CLASS	MEDIAN TYPE	ACCESS CONTROL	NHS	MILEPOINT	MILEPOINT DESCRIPTION	MARKED LANES	SURFACE WIDTH/TYPE*	AADT
STATE PRIMARY	URB OPA	NONE (UNDIV)	NONE	NHS	00.405		2	24I	12,282
					00.405	END BRIDGE			
					00.405	END WEST VIRGINIA MAINTENANCE			
					00.405	BEGIN SHA MAINTENANCE			
		PAINTED			00.420				
		CURBED			00.435				
					00.450				7,171
					00.450 MD135E	CHESAPEAKE AVE			
					00.450 MD135B	CHESAPEAKE AVE			
		CENTER TLA (UNDIV)			00.490				
		NONE (UNDIV)			00.570		3	36I	
					00.610	SPEED LIMIT 55 MPH			
					00.620 CO226	DORCHESTER AVE			
					00.870		3	36J	
					00.870	BEGIN BRIDGE			
					00.880	STRUC #010059001			
					00.880 MD135A	CROOKS AVE			
					00.890		3	36I	
					00.890	END BRIDGE			
					01.060		3	34I	
					01.090		4	44I	
					01.150		3	40I	
					01.190 CO228	BURKE HILL RD			
		PAINTED			01.280		3	36I	
		NONE (UNDIV)			01.330				
					01.330 MD135A	CROOKS AVE			
					01.330 CO229	RED ROCK LA			
		PAINTED			01.360				
					01.360	SPUR FR MD 135A			
		NONE (UNDIV)			01.470				
					01.610	WARM BREEZE LA (PVT)			
					01.640 CO232	21ST BRIDGE RD			
					01.700		2	24I	

\*A,B = UNIMPROVED; C = GRADED & DRAINED; D,E = SOIL, GRAVEL, STONE; F,G = LOW TYPE BITUMINOUS  
 H,I = HIGH TYPE BITUMINOUS; J = CONCRETE; K = BRICK; L = BLOCK

HIGHWAY LOCATION REFERENCE

COUNTY: ALLEGANY  
DISTRICT: 6  
DATE: 12/31/15

ROUTE NUMBER: US 220 CONTINUED  
INVENTORY DIRECTION: NORTH  
ROUTE NAME: MCMULLEN HWY

STATE SYSTEM	FUNCTIONAL CLASS	MEDIAN TYPE	ACCESS CONTROL	NHS	MILEPOINT	MILEPOINT DESCRIPTION	MARKED LANES	SURFACE WIDTH/TYPE*	AADT
STATE PRIMARY	URB OPA	NONE (UNDIV)	NONE	NHS	01.726	DRAINAGE STRUC #010021X01	2	24I	7,171
	RUR OPA				01.740				
					01.740 CO229	RED ROCK LA			
					01.750	OAK HILL WESLEYAN CHURCH			
					01.760				
					01.820	STRUC #010167001 - N POTOMAC RIVER			
					01.860 OP358	CEROBIA LN			
					02.100 OP489	SCOTCH PINE RD			
					02.165	DRAINAGE STRUC #010023X01			
					02.245	ROCKY RIDGE RD			
					02.264	OLD POND LN			
					02.380 OP 42	CIR HILL RD			
					02.420 OP 42	CIR HILL RD			
					02.493	PLEASANT VIEW LA			
					02.500	DRAINAGE STRUC #010025X01			
					02.510 OP 43	PLACID LA			
					03.160 MD830A	NO NAME			
					03.680 CO233	DAWSON CEMETERY RD			
					03.690	BLACK OAK RD			
					03.710	DRAINAGE STRUC #010026X01			
					03.900	COPPERHEAD RD (PVT)			
					04.080	DRAINAGE STRUC #010027X01			
					04.120	DAWSON UNITED METHODIST CHURCH			
					04.310	DRAINAGE STRUC #010028X01			
					04.370	STRUC #010062001 - DEEP HOLLOW CREEK			
					04.620	STRUC #010076001 - TOMS HOLLOW CREEK			
					04.740	DRAINAGE STRUC #010029X01			
					04.790 OP 44	TOMS HOLLOW RD			
					04.900		3	36I	
					04.950	WILLOW RUN RD			
					05.150 OP 45	VAN PELT DR			
					05.190	DRAINAGE STRUC #010030X01			
					05.270 OP115	CARMAN DR			

\*A,B = UNIMPROVED; C = GRADED & DRAINED; D,E = SOIL, GRAVEL, STONE; F,G = LOW TYPE BITUMINOUS  
H,I = HIGH TYPE BITUMINOUS; J = CONCRETE; K = BRICK; L = BLOCK

HIGHWAY LOCATION REFERENCE

COUNTY: ALLEGANY  
DISTRICT: 6  
DATE: 12/31/15

**ROUTE NUMBER:** US 220 CONTINUED  
**INVENTORY DIRECTION:** NORTH  
**ROUTE NAME:** MCMULLEN HWY

STATE SYSTEM	FUNCTIONAL CLASS	MEDIAN TYPE	ACCESS CONTROL	NHS	MILEPOINT	MILEPOINT DESCRIPTION	MARKED LANES	SURFACE WIDTH/TYPE*	AADT
STATE PRIMARY	RUR OPA	NONE (UNDIV)	NONE	NHS	05.270	DRAINAGE STRUC #010031X01	3	36I	7,171
					05.460	DRAINAGE STRUC #010036X01			
					05.580	ALT HILL RD			
					05.788	VANDES LN			
					05.798	DAN REED RD			
					05.870	DANVILLE COMMUNITY CHURCH			
					05.880		2	36I	
					05.880 OP 46	MIDDLE RIDGE RD			
					05.930		2	24I	
					06.064	JORDAN RD			
					06.130 CO779	WAXLER CEMETERY RD			
					06.178	FLANAGANS LN			
					06.210	CROSSLAND RD			
					06.297	BENSON DR			
					06.400	DERWOOD DR (PVT)			
					06.484	BIDDLE DR			
					06.540	DANVILLE CHURCH OF THE BRETHREN			
					06.540	MACHIN LN			
					06.560	STEELES HILL RD			
					06.595	STRUC #1075 MILL RUN			
					06.710	SPRING HAVEN RD (PVT)			
					06.785	FOX FIRE LN			
					07.070	DRAINAGE STRUC #010152X01			
					07.185	DUCK DR			
					07.380	LEWIS LN			
					07.507	ABBEY LN			
					07.588	SPEED LIMIT 55 MPH			
					07.590	STRUC #010074001 - MILL RUN			
					07.690	DAN'S MOUNTAIN W.M.A.			
					07.850	DRAINAGE STRUC #010009X01 - MILL RUN			
					07.990 CO234	FORT HILL RIDGE RD			
					08.490 MD830B	NO NAME			
					08.620	STRUC #010058001 - MILL RUN			

\*A,B = UNIMPROVED; C = GRADED & DRAINED; D,E = SOIL, GRAVEL, STONE; F,G = LOW TYPE BITUMINOUS  
H,I = HIGH TYPE BITUMINOUS; J = CONCRETE; K = BRICK; L = BLOCK

HIGHWAY LOCATION REFERENCE

COUNTY: ALLEGANY  
DISTRICT: 6  
DATE: 12/31/15

ROUTE NUMBER: US 220 CONTINUED  
INVENTORY DIRECTION: NORTH  
ROUTE NAME: MCMULLEN HWY

STATE SYSTEM	FUNCTIONAL CLASS	MEDIAN TYPE	ACCESS CONTROL	NHS	MILEPOINT	MILEPOINT DESCRIPTION	MARKED LANES	SURFACE WIDTH/TYPE*	AADT
STATE PRIMARY	RUR OPA	NONE (UNDIV)	NONE	NHS	08.653	SPEED LIMIT 50 MPH	2	24I	7,171
	URB OPA				08.810				
					08.840 OP425	COLLINS DR			
					08.870	DRAINAGE STRUC #010190X01			
					08.900 OP426	HANSEL DR			
					08.900 OP 48	LILAC CT			
					08.940	POTOMAC VALLEY REVIVAL CENTER			
					09.040	RAWLINGS POST OFFICE 21557			
					09.050				9,621
					09.050 CO235	RAWLINGS LA			
					09.050 CO811	CONDA WAY			
					09.140	RAWLINGS UNITED METHODIST CHURCH			
					09.180 CO655	CHURCH ST			
					09.260 OP427	SUN VALLEY DR			
					09.360 CO638	LLEWELLYN AVE			
					09.380 CO236	RAWLINGS HEIGHTS DR			
					09.460	DRAINAGE STRUC #010153X01			
					09.500 OP428	MILLER AVE			
					09.510 OP 54	MAPLE LA			
					09.540 OP429	MEADOW DR			
					09.600	DRAINAGE STRUC #010155X01			
					09.740 OP354	SKIPTON LA			
					10.040 OP353	SUMMER FIELD LA			
					10.040 OP430	MERRILL LA			
					10.280 OP431	DAVIS LA			
					10.290	MOUNTAIN RIDGE RD			
					10.310	DRAINAGE STRUC #010156X01			
					10.340 OP 56	BIERS LA			
					10.350	ROCK VIEW DR			
					10.420 OP 58	HAWK ST			
					10.537	SPUR TO WIL MAR LA			
					10.550 OP432	EMILY ST			
					10.550 OP433	WIL MAR LA			

\*A,B = UNIMPROVED; C = GRADED & DRAINED; D,E = SOIL, GRAVEL, STONE; F,G = LOW TYPE BITUMINOUS  
H,I = HIGH TYPE BITUMINOUS; J = CONCRETE; K = BRICK; L = BLOCK

HIGHWAY LOCATION REFERENCE

COUNTY: ALLEGANY  
DISTRICT: 6  
DATE: 12/31/15

ROUTE NUMBER: US 220 CONTINUED  
INVENTORY DIRECTION: NORTH  
ROUTE NAME: MCMULLEN HWY

STATE SYSTEM	FUNCTIONAL CLASS	MEDIAN TYPE	ACCESS CONTROL	NHS	MILEPOINT	MILEPOINT DESCRIPTION	MARKED LANES	SURFACE WIDTH/TYPE*	AADT
STATE PRIMARY	URB OPA	PAINTED	NONE	NHS	10.710		2	24I	9,621
		NONE (UNDIV)			10.785				
		PAINTED			10.785 CO885	BARTON PARK DR			
					10.845		2	32I	
					10.900		2	24I	
		NONE (UNDIV)			10.965				
					11.180	LONGHILL DR			
					11.287	DRAINAGE STRUC #010157X01			
					11.300	CLEMENT ARMSTRONG RD			
					11.400	STAIR WAY			
					11.540	POTOMAC VIEW DR (PVT)			
		PAINTED			11.680				
					11.730	SPUR TO MD 956			
					11.767				17,260
					11.767 MD956	PATRIOT PKWY			
					11.790	SPUR FR MD 956			
					11.840		2	30I	
		NONE (UNDIV)			11.870		2	24I	
					11.990	OAK CREST LA (PVT)			
					12.040	SPEED LIMIT 40 MPH			
					12.200 OP458	JARED RD			
					12.240 CO237	NINERS LA			
					12.250	DRAINAGE STRUC #010158X01			
					12.260	REPHANN LA (PVT)			
					12.280 OP376	TIN SHOP RD			
					12.340 CO238	PINTO RD			
					12.520 CO713	BARTON BLVD			
					12.520	TRAFFIC SIGNAL			
					12.730 CO264	ROBERTSON LA			
					12.830 CO262	STONE FIELD LA			
					12.910 CO266	OLD LAKE DR			
					12.930	DRAINAGE STRUC #010034X01			
					13.010 OP 65	LAURA LA			

\*A,B = UNIMPROVED; C = GRADED & DRAINED; D,E = SOIL, GRAVEL, STONE; F,G = LOW TYPE BITUMINOUS  
H,I = HIGH TYPE BITUMINOUS; J = CONCRETE; K = BRICK; L = BLOCK

HIGHWAY LOCATION REFERENCE

COUNTY: ALLEGANY  
DISTRICT: 6  
DATE: 12/31/15

**ROUTE NUMBER:** US 220 **CONTINUED**  
**INVENTORY DIRECTION:** NORTH  
**ROUTE NAME:** MCMULLEN HWY

STATE SYSTEM	FUNCTIONAL CLASS	MEDIAN TYPE	ACCESS CONTROL	NHS	MILEPOINT	MILEPOINT DESCRIPTION	MARKED LANES	SURFACE WIDTH/TYPER*	AADT
STATE PRIMARY	URB OPA	NONE (UNDIV)	NONE	NHS	13.120 CO267	LOUISE DR	2	24I	17,260
					13.150 OP364	CEDARWOOD DR			
					13.650 CO820	WYOMING AVE			
					13.670 CO269	LONE OAK RD			
					13.670	DRAINAGE STRUC #010212X01			
					13.690	SIGN: CRESAPTOWN			
					13.760	SPEED LIMIT 30 MPH			
					13.860 CO241	LEE ST			
					13.940 CO271	BELL ST			
					13.960	CEMETERY			
					13.960	CRESAPTOWN U.M.C.			
STATE SECONDARY		PAINTED NONE (UNDIV)			13.970				12,200
					14.010				
					14.010 CO239	WINCHESTER RD			
					14.010 MD 53	WINCHESTER RD			
					14.010	TRAFFIC SIGNAL			
		PAINTED NONE (UNDIV)			14.030				
					14.066				
					14.100 OP497	MAIN ST			
					14.110 CO245	MAIN ST			
					14.190 CO248	POTOMAC ST			
					14.240 CO246	HOWARD ST			
					14.280 CO249	WOOD ST			
		PAINTED			14.310				
					14.310	TRAFFIC SIGNAL			
					14.310 MD636	WARRIOR DR			
					14.337	SPUR TO MD 636			
		NONE (UNDIV)			14.337				
					14.383 CO250	OAKWOOD ST			
					14.400	CALVARY BAPTIST CHURCH			
					14.430 CO253	DARROWS LA			
					14.470	STRUC #010057001 - WARRIOR RUN			
					14.480 CO256	PIONEER ST			

\*A,B = UNIMPROVED; C = GRADED & DRAINED; D,E = SOIL, GRAVEL, STONE; F,G = LOW TYPE BITUMINOUS  
H,I = HIGH TYPE BITUMINOUS; J = CONCRETE; K = BRICK; L = BLOCK



HIGHWAY LOCATION REFERENCE

COUNTY: ALLEGANY  
DISTRICT: 6  
DATE: 12/31/15

ROUTE NUMBER: US 220 CONTINUED  
INVENTORY DIRECTION: NORTH  
ROUTE NAME: MCMULLEN HWY

STATE SYSTEM	FUNCTIONAL CLASS	MEDIAN TYPE	ACCESS CONTROL	NHS	MILEPOINT	MILEPOINT DESCRIPTION	MARKED LANES	SURFACE WIDTH/TYPE*	AADT
STATE SECONDARY	URB OPA	NONE (UNDIV)	NONE	NHS	14.540	SPEED LIMIT 40 MPH	2	24I	12,200
					14.600	SIGN: CRESAPTOWN			
					14.710	ALLEGANY DETENTION CENTER			
					14.860		2	36I	
		PAINTED			14.889				
					14.900		2	24I	
		NONE (UNDIV)			14.970				
					14.970	CO836 ARNEL AVE			
		PAINTED			15.010				
		NONE (UNDIV)			15.040				
		PAINTED			15.080				
		NONE (UNDIV)			15.180				
		CENTER TLA (UNDIV)			15.235				
		NONE (UNDIV)			15.370				
		PAINTED			15.420				
					15.440		2	32I	
					15.470		2	24I	
		NONE (UNDIV)			15.530				
					15.640	WATER TOWER			
					15.680	LINK DR (PVT)			
					15.720	OP 86 FALL AVE			
					15.740	SIGN: POTOMAC PARK			
					15.790	OP351 NORWOOD ST			
					15.860	CO288 ORCHID ST			
					15.870	POTOMAC UNITED METHODIST CHURCH			
					15.910	CO289 PRIMROSE ST			
					15.940	CO285 IRIS AVE			
					16.090	CO284 MULBERRY AVE			
		PAINTED			16.090				
					16.100	DRAINAGE STRUC #010035X01			
		NONE (UNDIV)			16.110		2	23I	
					16.110	CO293 MOSS AVE			
					16.190		2	24I	

\*A,B = UNIMPROVED; C = GRADED & DRAINED; D,E = SOIL, GRAVEL, STONE; F,G = LOW TYPE BITUMINOUS  
H,I = HIGH TYPE BITUMINOUS; J = CONCRETE; K = BRICK; L = BLOCK

HIGHWAY LOCATION REFERENCE

COUNTY: ALLEGANY  
DISTRICT: 6  
DATE: 12/31/15

ROUTE NUMBER: US 220 CONTINUED  
INVENTORY DIRECTION: NORTH  
ROUTE NAME: MCMULLEN HWY

STATE SYSTEM	FUNCTIONAL CLASS	MEDIAN TYPE	ACCESS CONTROL	NHS	MILEPOINT	MILEPOINT DESCRIPTION	MARKED LANES	SURFACE WIDTH/TYPE*	AADT
STATE SECONDARY	URB OPA	NONE (UNDIV)	NONE	NHS	16.190 CO300	JADE ST	2	24I	12,200
					16.220 CO320	ZENNIA AVE			
					16.310 CO298	EAGLE AVE			
					16.430 CO317	DIVISION ST			
					16.580 CO316	WILLOW AVE			
					16.660 OP267	BUNTING ST			
					16.870 CO315	PECAN AVE			
					16.950 CO314	ELM AVE			
					16.980 CO295	LONG AVE			
					17.000	DRAINAGE CBC - 4'X50'X4'			
					17.020 CO312	DOGWOOD AVE			
					17.120 CO310	HICKORY AVE			
					17.130 CO283	APRIL AVE			
					17.140	BOWLING GREEN V.F.D.			
					17.170 CO862	N CRESAP ST			
					17.310 CO307	ROBINETTE AVE			
					17.370 CO306	ASPEN AVE			
					17.430 CO305	ASH AVE			
					17.510 CO321	APOLLO AVE			
					17.540				13,990
					17.540 CO304	MILNOR AVE			
					17.990 CO863	UPPER POTOMAC INDUSTRIAL PARK ST			
		PAINTED			18.065		2	30I	
		NONE (UNDIV)			18.130		2	24I	
		PAINTED			18.310				
					18.320	DRAINAGE STRUC #010159X01			
					18.350	SIGN: CUMBERLAND CITY LIMITS			
					18.350	SPEED LIMIT 35 MPH			
					18.350	IN CORP LMTS CUMBERLAND			
		NONE (UNDIV)			18.370				
		PAINTED			18.490				
					18.490	PARK & RIDE			
		CURBED			18.565				

\*A,B = UNIMPROVED; C = GRADED & DRAINED; D,E = SOIL, GRAVEL, STONE; F,G = LOW TYPE BITUMINOUS  
H,I = HIGH TYPE BITUMINOUS; J = CONCRETE; K = BRICK; L = BLOCK

HIGHWAY LOCATION REFERENCE

COUNTY: ALLEGANY  
DISTRICT: 6  
DATE: 12/31/15

ROUTE NUMBER: US 220 CONTINUED  
INVENTORY DIRECTION: NORTH  
ROUTE NAME: MCMULLEN HWY

STATE SYSTEM	FUNCTIONAL CLASS	MEDIAN TYPE	ACCESS CONTROL	NHS	MILEPOINT	MILEPOINT DESCRIPTION	MARKED LANES	SURFACE WIDTH/TYPE*	AADT
STATE SECONDARY	URB OPA	CURBED	NONE	NHS	18.670	DIRECTIONAL CROSSOVER	2	24I	13,990
					18.670 RP 68- 6	RAMP 6 FR IS 68 EB TO US 220 SB			
					18.700 RP 68- 4	RAMP 4 FR US 220 NB TO IS 68 EB			
					18.725	SPEED LIMIT 35 MPH			
					18.840 MU1570	GREENE ST (AHEAD)			
					18.840	BEG X-REF W/IS 68			
					18.840 IS 68	NATIONAL FREEWAY			
					18.840	EXIT #42			
					18.840	STRUC #010105002			
NAME: NO NAME					23.560 MD144	ALI GHAN RD			
					23.560	STOP SIGN			
STATE PRIMARY		NONE (UNDIV)	PARTIAL		23.560				4,731
					23.560	IN CORP LMTS CUMBERLAND			
					23.560	END X-REF W/IS 68			
					23.580	SPUR TO MD 144			
					23.590		2	24J	
					23.590	BEGIN BRIDGE			
					23.600	STRUC #010168001			
					23.600 IS 68	NATIONAL FREEWAY			
					23.610		2	24I	
					23.610	END BRIDGE			
					23.840	SPEED LIMIT 55 MPH			
					23.910 RP 68- 8	RAMP 8 FR US 220 SB TO IS 68 WB			
					23.916	DRAINAGE STRUC #010147X01			
					23.930	OUT CORP LMTS CUMBERLAND			
					24.250		2	24J	
					24.250	BEGIN BRIDGE			
					24.270	STRUC #010169001 - EVITTS CREEK			
					24.290		2	24I	
					24.290	END BRIDGE			
					24.410		2	24J	
					24.410	BEGIN BRIDGE			
					24.420 CO454	MASON RD			

\*A,B = UNIMPROVED; C = GRADED & DRAINED; D,E = SOIL, GRAVEL, STONE; F,G = LOW TYPE BITUMINOUS  
H,I = HIGH TYPE BITUMINOUS; J = CONCRETE; K = BRICK; L = BLOCK

HIGHWAY LOCATION REFERENCE

COUNTY: ALLEGANY  
DISTRICT: 6  
DATE: 12/31/15

ROUTE NUMBER: US 220 CONTINUED  
INVENTORY DIRECTION: NORTH  
ROUTE NAME: NO NAME

STATE SYSTEM	FUNCTIONAL CLASS	MEDIAN TYPE	ACCESS CONTROL	NHS	MILEPOINT	MILEPOINT DESCRIPTION	MARKED LANES	SURFACE WIDTH/TYPE*	AADT
STATE PRIMARY	URB OPA	NONE (UNDIV)	FULL	NHS	24.420		2	24J	4,731
					24.420	STRUC #010170001			
					24.430		2	24I	
					24.430	END BRIDGE			
					24.480		3	36I	
					24.830		4	48I	
					25.050		2	28I	
					25.100		2	24I	
					25.180		2	24J	
					25.180	BEGIN BRIDGE			
					25.190	STRUC #010171001			
	URB MINOR ART				25.190				
					25.190	CO455 BEALLS MILL RD			
					25.270		2	24I	
					25.270	END BRIDGE			
	RUR MINOR ART				25.310				
					25.460		3	36I	
					26.200		2	34I	
					26.320		2	24I	
		PAINTED			26.360				
		NONE (UNDIV)	PARTIAL		26.570				
					26.690	SPUR FR MD 807			
					26.690	SPUR TO SMOUSES MILL RD			
					26.700				4,130
					26.700	MD807 BEDFORD RD			
					26.700	MD807E SMOUSES MILL RD			
					26.710	SPUR FR SMOUSES MILL RD			
					26.710	SPUR TO MD 807			
	URB MINOR ART				26.755		3	36I	
					26.779				
		PAINTED			26.830		3	44I	
					26.860		3	36I	
	RUR MINOR ART				26.970		2	24I	

\*A,B = UNIMPROVED; C = GRADED & DRAINED; D,E = SOIL, GRAVEL, STONE; F,G = LOW TYPE BITUMINOUS  
H,I = HIGH TYPE BITUMINOUS; J = CONCRETE; K = BRICK; L = BLOCK

HIGHWAY LOCATION REFERENCE

COUNTY: ALLEGANY  
 DISTRICT: 6  
 DATE: 12/31/15

**ROUTE NUMBER:** US 220 **CONTINUED**  
**INVENTORY DIRECTION:** NORTH  
**ROUTE NAME:** NO NAME

STATE SYSTEM	FUNCTIONAL CLASS	MEDIAN TYPE	ACCESS CONTROL	NHS	MILEPOINT	MILEPOINT DESCRIPTION	MARKED LANES	SURFACE WIDTH/TYPE*	AADT
STATE PRIMARY	RUR MINOR ART	NONE (UNDIV)	PARTIAL	NHS	27.020		2	24I	4,130
					27.160	SPUR TO PINE RIDGE RD			
					27.180 MD807D	PINE RIDGE RD			
					27.225	CENTENARY UNITED METHODIST CHURCH			
					27.230		2	28I	
					27.260 MD807C	NO NAME			
					27.270		2	24I	
					27.285	SIGN: BEDFORD COUNTY			
					27.285	SIGN: CUMBERLAND VALLEY TOWNSHIP			
					27.300	PENNSYLVANIA ST/L			

\*A,B = UNIMPROVED; C = GRADED & DRAINED; D,E = SOIL, GRAVEL, STONE; F,G = LOW TYPE BITUMINOUS  
 H,I = HIGH TYPE BITUMINOUS; J = CONCRETE; K = BRICK; L = BLOCK