

2015

Calendar Year

HIGHWAY LOCATION REFERENCE

ALL INTERSECTIONS

Data as of December 31, 2015

CECIL

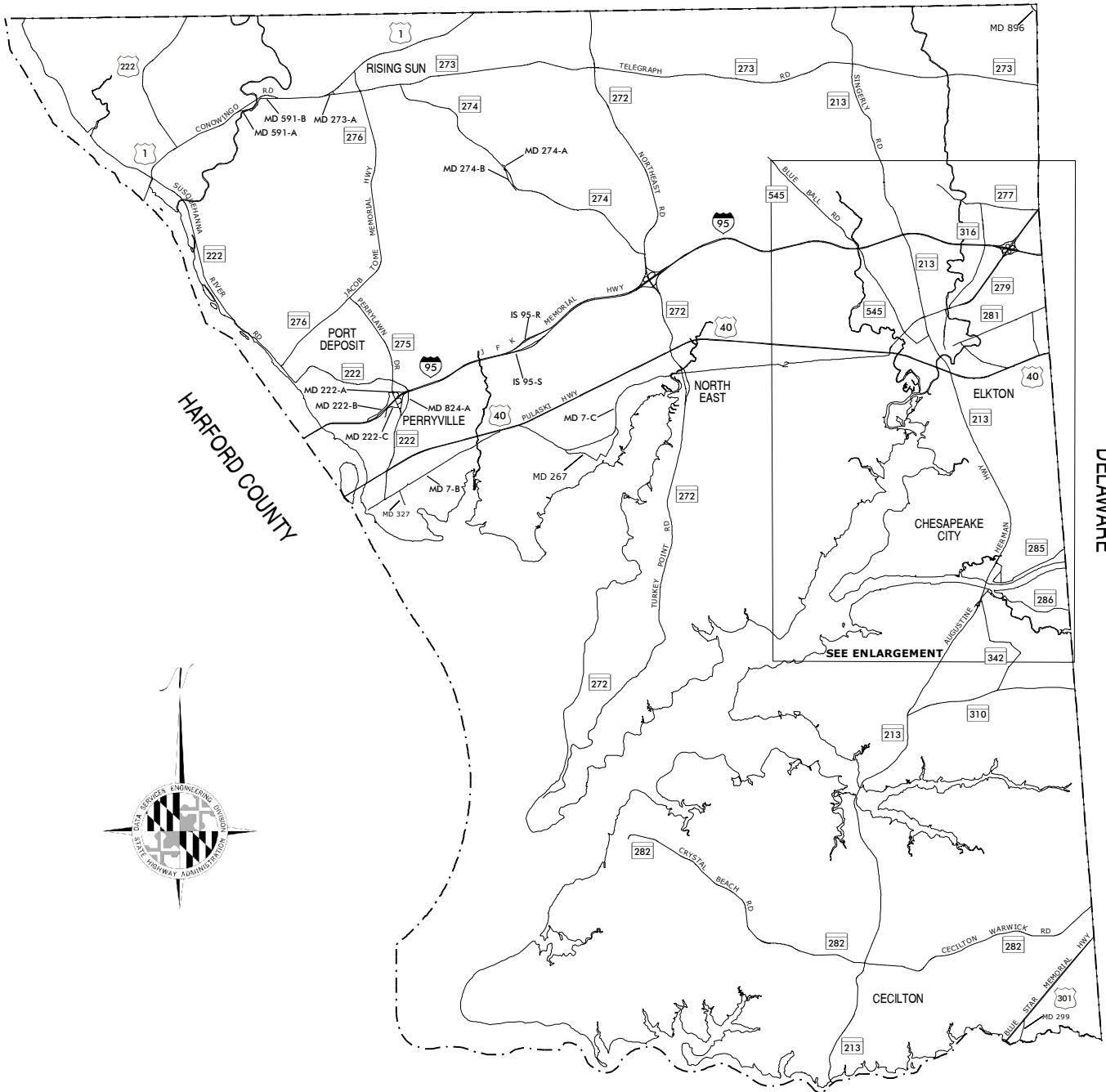
COUNTY

SHA DISTRICT #2


CE



PENNSYLVANIA



DELAWARE



LEGEND

-  Interstate Highway
-  US Highway
-  State Highway

The information in these maps is provided as a public service by the Maryland State Highway Administration (MSHA).

NOTICE

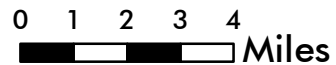
Restriction of Liability:
 SHA makes no claims, promises or guarantees about the accuracy, completeness, or adequacy of the contents of these maps and expressly disclaims liability for any errors and omissions in the contents of these documents. For more detailed maps, please contact: Kevin Powers of the Data Services Engineering Division at 410-545-5518 or by email at kpowers@sha.state.md.us.

STATEWIDE GRID MAP KEY

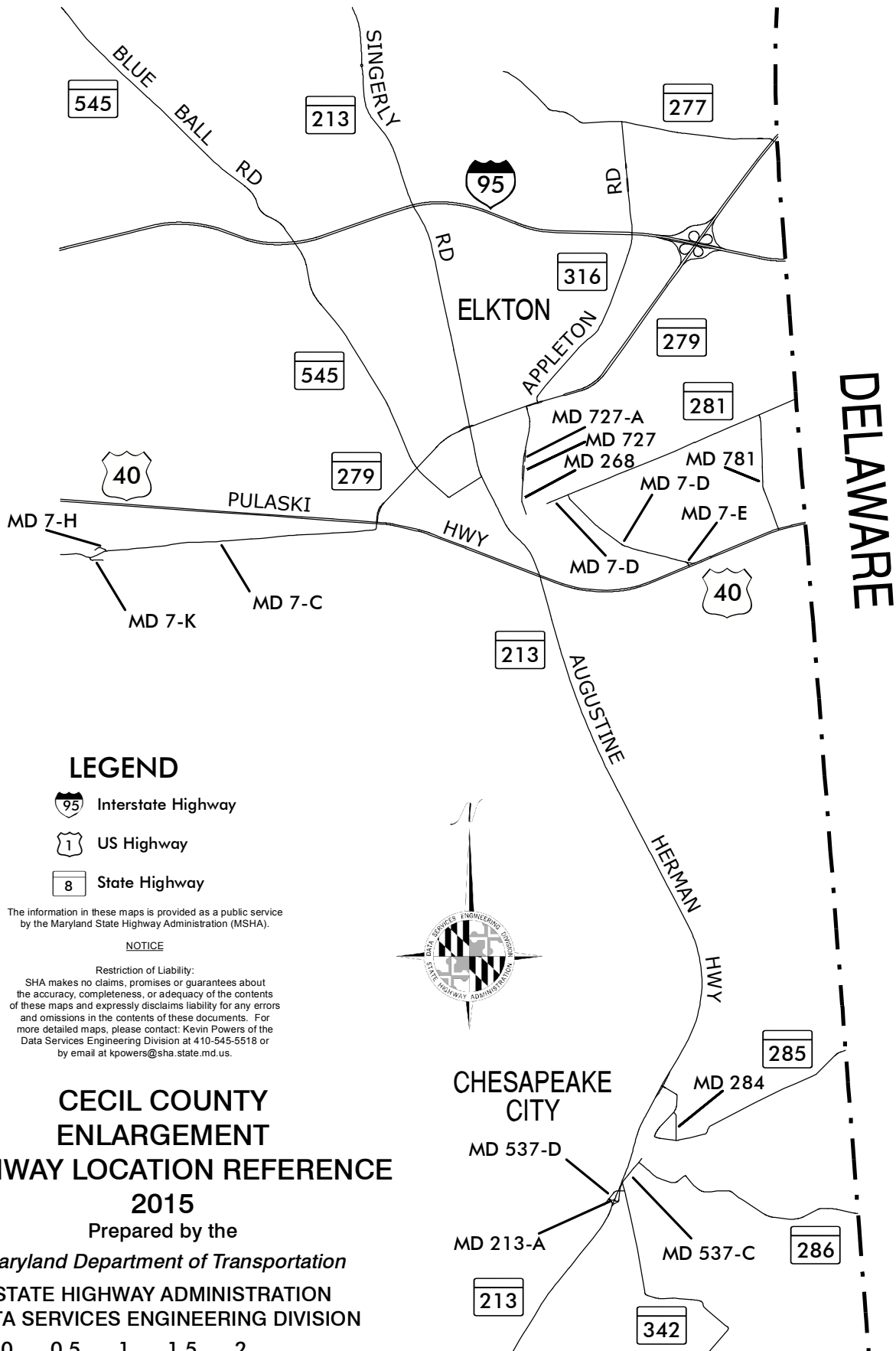
A14A	A14B	A15A	A15B	A16A
A14D	A15C	A15D	A16C	
B14B	B15A	B15B	B16A	
	B15C	B15D	B16C	
C15A	C15B	C16A		
C15C	C15D	C16C		

**CECIL COUNTY
 HIGHWAY LOCATION REFERENCE
 2015**

Prepared by the
Maryland Department of Transportation
**STATE HIGHWAY ADMINISTRATION
 DATA SERVICES ENGINEERING DIVISION**



Data as of December 31, 2015




LEGEND

- Interstate Highway
- US Highway
- State Highway

The information in these maps is provided as a public service by the Maryland State Highway Administration (MSHA).

NOTICE

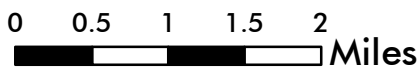
Restriction of Liability:
 SHA makes no claims, promises or guarantees about the accuracy, completeness, or adequacy of the contents of these maps and expressly disclaims liability for any errors and omissions in the contents of these documents. For more detailed maps, please contact: Kevin Powers of the Data Services Engineering Division at 410-545-5518 or by email at kpowers@sha.state.md.us.



**CECIL COUNTY
 ENLARGEMENT
 HIGHWAY LOCATION REFERENCE**

2015
 Prepared by the
Maryland Department of Transportation

**STATE HIGHWAY ADMINISTRATION
 DATA SERVICES ENGINEERING DIVISION**



Data as of December 31, 2015

ROUTE ALERT LIST

CECIL COUNTY

MD 537-B, Lock St - This road, from Biddle St to the end of US Army Corps of Engineers maintenance at Bank St, has been transferred from SHA to Chesapeake City and is now municipal route MU 131.



MARYLAND DEPARTMENT OF TRANSPORTATION - STATE HIGHWAY ADMINISTRATION
 OFFICE OF PLANNING AND PRELIMINARY ENGINEERING
 DATA SERVICES ENGINEERING DIVISION
 STATE MAINTAINED HIGHWAYS ON THE NATIONAL HIGHWAY SYSTEM
 AS OF DECEMBER 31, 2015

07/18/2016

COUNTY: CECIL

ROUTE	MAINLINE	BEG DESCRIPTION	END DESCRIPTION	NHS TYPE
IS 95	MAINLINE	0.000 HARFORD CO/L	18.500 DELAWARE ST/L	NHS SYSTEM
MD 213	MAINLINE	17.030 CO 267 FRENCHTOWN RD	20.610 0.05 MI N OF BONNIE MARIE LN	EXPANDED NHS
MD 222	MAINLINE	0.670 US 40 PULASKI HWY	2.850 MD 275 PERRYLAWN RD	EXPANDED NHS
MD 272	MAINLINE	10.450 0.09 MI S OF SCHOOL HOUSE LA	15.020 CO 574 OLD BAYVIEW RD	EXPANDED NHS
MD 275	MAINLINE	0.000 MD 222 BAINBRIDGE RD	2.220 MD 276 JACOB TOME MEMORIAL HWY	EXPANDED NHS
MD 276	MAINLINE	2.000 0.04 MI E OF WAIBEL RD	3.270 CO 50 HOPEWELL RD	EXPANDED NHS
MD 279	MAINLINE	0.000 US 40 PULASKI HWY	4.950 DELAWARE ST/L	EXPANDED NHS
US 1	MAINLINE	0.000 HARFORD CO/L	9.230 PENNSYLVANIA ST/L	NHS SYSTEM
US 40	MAINLINE	0.000 HARFORD CO/L	1.180 MD 222 PERRYVILLE RD/END TOLL MAINT	EXPANDED NHS
US 40	MAINLINE	1.180 MD 222 PERRYVILLE RD/BEGIN STATE MAINT	3.150 CO 102 JACKSON STATION RD	EXPANDED NHS
US 40	MAINLINE	7.550 CO 123 WELLS CAMP RD	9.190 CO 167 MECHANICS VALLEY RD	EXPANDED NHS
US 40	MAINLINE	13.400 MD 279 ELKTON RD	17.280 DELAWARE ST/L	EXPANDED NHS
US 222	MAINLINE	0.000 US 1 CONOWINGO RD	3.610 PENNSYLVANIA ST/L	NHS SYSTEM
US 301	MAINLINE	0.000 KENT CO/L	3.140 DELAWARE ST/L	NHS SYSTEM

HIGHWAY LOCATION REFERENCE

COUNTY: CECIL
DISTRICT: 2
DATE: 12/31/15

ROUTE NUMBER: IS 95
INVENTORY DIRECTION: NORTH
ROUTE NAME: J F K MEMORIAL HWY

STATE SYSTEM	FUNCTIONAL CLASS	MEDIAN TYPE	ACCESS CONTROL	NHS	MILEPOINT	MILEPOINT DESCRIPTION	MARKED LANES	SURFACE WIDTH/TYPE*	AADT
STATE PRIMARY	RUR INTERSTATE	POSITIVE BARRIER	FULL	NHS	00.000		6	72J	83,126
					00.000	TOLL MAINTENANCE			
					00.000	HARFORD CO/L			
					00.000	STRUC #H X907 SUSQUEHANNA RIVER			
	URB INTERSTATE				00.496				
					00.500	R/R #CR 517 638 F			
					00.550		6	72I	
					00.550	END BRIDGE			
					00.858	SPEED LIMIT 55 MPH			
					00.892	CROSSOVER- XO20			
					01.248	MILE MARKER 92.0			
					01.440	BEGIN BRIDGE			
					01.450	STRUC #CEX92501			
					01.450 CO890	FRENCHTOWN RD			
					01.470	END BRIDGE			
					01.520	EXIT FR MDTAP WEIGH STATION (SB/L)			
					01.680		6	84I	
					01.730	EXIT FR MDTAP WEIGH STATION (SB/L)			
					01.745		7	96I	
					01.745	NO NAME (SERV RD)			
					01.776		7	128I	
					01.820		7	146J	
					01.910		7	156J	
					01.960	TOLL PLAZA (12 N/B TOLL LANES)			
					01.970		6	135I	
					01.980	ENT TO MDTAP WEIGH STATION (NB/L)			
					02.120		6	72I	
					02.120	IN CORP LMTS PERRYVILLE			
					02.152	EXIT FR MDTAP WEIGH STATION (NB/L)			
					02.240	ENT TO MDTAP WEIGH STATION (SB/L)			
					02.244	MILE MARKER 93.0			
					02.400				74,825
					02.400	OUT CORP LMTS PERRYVILLE			

*A,B = UNIMPROVED; C = GRADED & DRAINED; D,E = SOIL, GRAVEL, STONE; F,G = LOW TYPE BITUMINOUS
H,I = HIGH TYPE BITUMINOUS; J = CONCRETE; K = BRICK; L = BLOCK

MARYLAND DEPARTMENT OF TRANSPORTATION
STATE HIGHWAY ADMINISTRATION
DATA SERVICES ENGINEERING DIVISION

HIGHWAY LOCATION REFERENCE

COUNTY: CECIL
DISTRICT: 2
DATE: 12/31/15

ROUTE NUMBER: IS 95 CONTINUED
INVENTORY DIRECTION: NORTH
ROUTE NAME: J F K MEMORIAL HWY

STATE SYSTEM	FUNCTIONAL CLASS	MEDIAN TYPE	ACCESS CONTROL	NHS	MILEPOINT	MILEPOINT DESCRIPTION	MARKED LANES	SURFACE WIDTH/TYPE*	AADT
STATE PRIMARY	URB INTERSTATE	POSITIVE BARRIER	FULL	NHS	02.400	STRUC #CEX934001	6	72I	74,825
					02.400	EXIT #93			
					02.400 MD222	BAINBRIDGE RD			
					02.450 RP 95- 6	RAMP 6 FR IS 95 EB TO MD 222 SB			
					02.480 RP 95- 8	RAMP 8 FR MD 222 SB TO IS 95 WB			
					02.740	BEGIN BRIDGE			
					02.750 MD824A	BLYTHE DALE RD			
					02.750	STRUC #CEX938001			
					02.760	END BRIDGE			
					02.770 RP 95- 7	RAMP 7 FR IS 95 WB TO MD 222 SB			
	RUR INTERSTATE				02.842				
					02.870 RP 95- 4	RAMP 4 FR MD 222 NB TO IS 95 EB			
					03.200	SPEED LIMIT 65 MPH			
					03.248	MILE MARKER 94.0			
					04.196	CROSSOVER- XO2			
					04.220				
					04.220	STRUC #CEX952001			
					04.220 CO101	WINCH RD			
					04.257	MILE MARKER 95.0			
					04.540	STRUC #CEX954 PRINCIPIO CREEK			
					04.900	VARIABLE MESSAGE SIGN #834 (NB/L)			
	URB INTERSTATE				04.910				
					04.910 CO 87	BELVIDERE RD			
					04.910	STRUC #CEX960001			
					05.120				
					05.235 IS 95S	CHESAPEAKE HOUSE SERVICE AREA			
					05.264	MILE MARKER 96.0			
					05.500 IS 95R	CHESAPEAKE HOUSE SERVICE AREA			
					05.770	CHESAPEAKE HOUSE SERVICE AREA			
					06.130 IS 95S	CHESAPEAKE HOUSE SERVICE AREA			
					06.160 IS 95R	CHESAPEAKE HOUSE SERVICE AREA			
					06.282	MILE MARKER 97.0			
					06.860	BEGIN BRIDGE			

*A,B = UNIMPROVED; C = GRADED & DRAINED; D,E = SOIL, GRAVEL, STONE; F,G = LOW TYPE BITUMINOUS
H,I = HIGH TYPE BITUMINOUS; J = CONCRETE; K = BRICK; L = BLOCK

HIGHWAY LOCATION REFERENCE

COUNTY: CECIL
DISTRICT: 2
DATE: 12/31/15

ROUTE NUMBER: IS 95 CONTINUED
INVENTORY DIRECTION: NORTH
ROUTE NAME: J F K MEMORIAL HWY

STATE SYSTEM	FUNCTIONAL CLASS	MEDIAN TYPE	ACCESS CONTROL	NHS	MILEPOINT	MILEPOINT DESCRIPTION	MARKED LANES	SURFACE WIDTH/TYPE*	AADT
STATE PRIMARY	URB INTERSTATE	POSITIVE BARRIER	FULL	NHS	06.870	STRUC #CEX97901	6	72I	74,825
					06.870 CO 79	RED TOAD RD			
					06.880	END BRIDGE			
					07.280	MILE MARKER 98.0			
					07.280	VARIABLE MESSAGE SIGN #835 (SB/L)			
					07.890	STRUC #CEX990 STONY RUN CREEK			
		UNPROTECTED			07.933				
					08.000	CROSSOVER- XO 16			
					08.140	STRUC #CEX992 STONY RUN CREEK			
					08.278	MILE MARKER 99.0			
		POSITIVE BARRIER			08.290				
					08.470 RP 95- 9	RAMP 9 FR IS 95 SB TO IS 95 SB			
					08.640 RP 95- 6	RAMP 6 FR IS 95 EB TO MD 272 SB			
					09.000				72,750
					09.000	EXIT #100			
					09.000 MD272	NORTHEAST RD			
					09.000	STRUC #CEXA00001			
					09.295	MILE MARKER 100.0			
					09.440 RP 95- 4	RAMP 4 FR MD 272 NB TO IS 95 EB			
					09.500 RP 95- 9	RAMP 9 FR IS 95 SB TO IS 95 SB			
					09.570	BEGIN BRIDGE			
					09.590	STRUC #CEXA06 NORTH EAST CREEK			
					09.620	END BRIDGE			
					09.907	SPEED LIMIT 65 MPH			
					10.080	STRUC #CEXA11001			
					10.080 CO160	BOUCHELLE RD			
					10.203	SALT DOME			
					10.203	CROSSOVER- XO18			
					10.305	MILE MARKER 101.0			
	RUR INTERSTATE				10.510				
					10.510	BEGIN BRIDGE			
					10.530	STRUC #CEXA15 LITTLE NORTH EAST CREEK			
					10.550				

*A,B = UNIMPROVED; C = GRADED & DRAINED; D,E = SOIL, GRAVEL, STONE; F,G = LOW TYPE BITUMINOUS
H,I = HIGH TYPE BITUMINOUS; J = CONCRETE; K = BRICK; L = BLOCK

HIGHWAY LOCATION REFERENCE

COUNTY: CECIL
DISTRICT: 2
DATE: 12/31/15

ROUTE NUMBER: IS 95 CONTINUED
INVENTORY DIRECTION: NORTH
ROUTE NAME: J F K MEMORIAL HWY

STATE SYSTEM	FUNCTIONAL CLASS	MEDIAN TYPE	ACCESS CONTROL	NHS	MILEPOINT	MILEPOINT DESCRIPTION	MARKED LANES	SURFACE WIDTH/TYPE*	AADT
STATE PRIMARY	RUR INTERSTATE	POSITIVE BARRIER	FULL	NHS	10.550	END BRIDGE	6	72I	72,750
					11.303	MILE MARKER 102.0			
					11.740 CO410	UNION CHURCH RD			
					11.740	STRUC #CEXA27001			
					12.159	RADIO/CELL TOWER			
					12.230	VARIABLE MESSAGE SIGN #836 (SB/L)			
					12.296	MILE MARKER 103.0			
					12.550	STRUC #CEXA34 LAUREL RUN			
					12.710	CROSSOVER- XO3			
					12.810 CO523	DEAVER RD			
					12.810	STRUC #CEXA38001			
					13.291	MILE MARKER 104.0			
					13.730	BEGIN BRIDGE			
					13.750	STRUC #CEXA47001			
					13.750	R/R #CSX 140 779 T			
					13.770	END BRIDGE			
					14.140	BEGIN BRIDGE			
					14.180	STRUC #CEXA51 LITTLE ELK CREEK			
					14.180 MD545	BLUE BALL RD			
					14.200	END BRIDGE			
					14.318	MILE MARKER 105.0			
					14.660	STRUC #CEXA55 GRAVELLY RUN			
					15.150	VARIABLE MESSAGE SIGN #837 (NB/L)			
	URB INTERSTATE				15.250				
					15.250 MD213	SINGERLY RD			
					15.250	STRUC #CEXA62001			
					15.318	MILE MARKER 106.0			
					15.400	STRUC #CEXA63 DOGWOOD RUN			
					16.052	CROSSOVER - XO19			
					16.322	MILE MARKER 107.0			
					16.600				
					16.600	BEGIN BRIDGE			
					16.620	STRUC #CEXA78 BIG ELK CREEK			

*A,B = UNIMPROVED; C = GRADED & DRAINED; D,E = SOIL, GRAVEL, STONE; F,G = LOW TYPE BITUMINOUS
H,I = HIGH TYPE BITUMINOUS; J = CONCRETE; K = BRICK; L = BLOCK

HIGHWAY LOCATION REFERENCE

COUNTY: CECIL
DISTRICT: 2
DATE: 12/31/15

ROUTE NUMBER: IS 95 CONTINUED
INVENTORY DIRECTION: NORTH
ROUTE NAME: J F K MEMORIAL HWY

STATE SYSTEM	FUNCTIONAL CLASS	MEDIAN TYPE	ACCESS CONTROL	NHS	MILEPOINT	MILEPOINT DESCRIPTION	MARKED LANES	SURFACE WIDTH/TYPE*	AADT
STATE PRIMARY	URB INTERSTATE	POSITIVE BARRIER	FULL	NHS	16.630	END BRIDGE	6	72I	72,750
					17.160	STRUC #CEXA83001			
					17.160 MD316	APPLETON RD			
					17.323	MILE MARKER 108.0			
					17.380 RP 95- 8	RAMP 8 FR MD 279 SB TO IS 95 WB			
					17.440 RP 95- 6	RAMP 6 FR IS 95 EB TO MD 279 SB			
					17.450 RP 95- 9	RAMP 9 FR IS 95 NB TO IS 95 NB			
					17.590 RP 95-10	RAMP 10 FR IS 95 SB TO IS 95 SB			
					17.700	BEGIN BRIDGE			
					17.720				59,500
					17.720	EXIT #109			
					17.720	STRUC #CEXA89001			
					17.720 MD279	ELKTON RD			
					17.740	END BRIDGE			
					17.840 RP 95- 9	RAMP 9 FR IS 95 NB TO IS 95 NB			
					17.910 RP 95- 4	RAMP 4 FR MD 279 NB TO IS 95 EB			
					17.920 RP 95-10	RAMP 10 FR IS 95 SB TO IS 95 SB			
					17.940 RP 95- 2	RAMP 2 FR IS 95 WB TO MD 279 NB			
					17.970	BEGIN BRIDGE			
					17.990	R/R #ATK 530 764 F			
					17.990	STRUC #CEXA92001			
					18.010	END BRIDGE			
					18.295	MILE MARKER 109.0			
					18.322	CROSSOVER - XO4			
					18.370	SPEED LIMIT 55 MPH			
					18.500	DELAWARE ST/L			

ROUTE NUMBER: IS 95R
INVENTORY DIRECTION: SOUTH
ROUTE NAME: CHESAPEAKE HOUSE SERVICE AREA

STATE SYSTEM	FUNCTIONAL CLASS	MEDIAN TYPE	ACCESS CONTROL	NHS	MILEPOINT	MILEPOINT DESCRIPTION	MARKED LANES	SURFACE WIDTH/TYPE*	AADT
STATE SECONDARY	URB LOCAL	NONE (UNDIV)	NONE	NOT NHS	00.000		1	12I	0
					00.000 IS 95	J F K MEMORIAL HWY (SB/L)			

*A,B = UNIMPROVED; C = GRADED & DRAINED; D,E = SOIL, GRAVEL, STONE; F,G = LOW TYPE BITUMINOUS
H,I = HIGH TYPE BITUMINOUS; J = CONCRETE; K = BRICK; L = BLOCK

HIGHWAY LOCATION REFERENCE

COUNTY: CECIL
DISTRICT: 2
DATE: 12/31/15

ROUTE NUMBER: IS 95R CONTINUED

INVENTORY DIRECTION: SOUTH
ROUTE NAME: CHESAPEAKE HOUSE SERVICE AREA

STATE SYSTEM	FUNCTIONAL CLASS	MEDIAN TYPE	ACCESS CONTROL	NHS	MILEPOINT	MILEPOINT DESCRIPTION	MARKED LANES	SURFACE WIDTH/TYPE*	AADT
STATE SECONDARY	URB LOCAL	NONE (UNDIV)	NONE	NOT NHS	00.000	TOLL MAINTENANCE	1	12I	0
					00.070	PT OF PS			
					00.347	CHESAPEAKE HOUSE SERVICE AREA			
					00.565	PT OF PS			
					00.645 IS 95	J F K MEMORIAL HWY (SB/L)			

ROUTE NUMBER: IS 95S

INVENTORY DIRECTION: NORTH
ROUTE NAME: CHESAPEAKE HOUSE SERVICE AREA

STATE SYSTEM	FUNCTIONAL CLASS	MEDIAN TYPE	ACCESS CONTROL	NHS	MILEPOINT	MILEPOINT DESCRIPTION	MARKED LANES	SURFACE WIDTH/TYPE*	AADT
STATE SECONDARY	URB LOCAL	NONE (UNDIV)	NONE	NOT NHS	00.000		1	12I	0
					00.000 IS 95	J F K MEMORIAL HWY			
					00.000	TOLL MAINTENANCE			
					00.180	PT OF PS			
					00.510	CHESAPEAKE HOUSE SERVICE AREA			
					00.820	PT OF PS			
					00.875 IS 95	J F K MEMORIAL HWY			

ROUTE NUMBER: MD 7B

INVENTORY DIRECTION: NORTH
ROUTE NAME: BROAD ST

STATE SYSTEM	FUNCTIONAL CLASS	MEDIAN TYPE	ACCESS CONTROL	NHS	MILEPOINT	MILEPOINT DESCRIPTION	MARKED LANES	SURFACE WIDTH/TYPE*	AADT
MUN	URB COLL	NONE (UNDIV)	NONE	NOT NHS	00.000		2	28I	4,310
					00.000	ENT TO PERRY POINT VETERANS HOSPITAL			
					00.060 MU296	ROUNDHOUSE DR			
					00.100	SPEED LIMIT 25 MPH			
					00.130		2	40I	
					00.130 MU120	FRONT ST			
					00.130	SERVICE RD			
					00.150				
					00.216	PERRYVILLE METHODIST CHURCH			
					00.220 MU260	SUSQUEHANNA AVE			

*A,B = UNIMPROVED; C = GRADED & DRAINED; D,E = SOIL, GRAVEL, STONE; F,G = LOW TYPE BITUMINOUS
H,I = HIGH TYPE BITUMINOUS; J = CONCRETE; K = BRICK; L = BLOCK

HIGHWAY LOCATION REFERENCE

COUNTY: CECIL
 DISTRICT: 2
 DATE: 12/31/15

ROUTE NUMBER: MD 7B CONTINUED
 INVENTORY DIRECTION: NORTH
 ROUTE NAME: BROAD ST

STATE SYSTEM	FUNCTIONAL CLASS	MEDIAN TYPE	ACCESS CONTROL	NHS	MILEPOINT	MILEPOINT DESCRIPTION	MARKED LANES	SURFACE WIDTH/TYPE*	AADT
MUN	URB COLL	NONE (UNDIV)	NONE	NOT NHS	00.230		2	30I	4,310
					00.280				
					00.287	R/R BRIDGE			
					00.302	ENT TO MARC TRAIN STATION			
					00.310	R/R BRIDGE - #CR 517 633 W			
					00.341	GERRY PERRY AVE			
					00.350		2	32I	
					00.396	PERRYVILLE POST OFFICE 21903			
					00.440	SPUR FR MD 222			
STATE SECONDARY					00.450		2	24I	1,950
					00.450	END MUNICIPAL MAINTENANCE			
					00.450 MD222	AIKEN AVE			
					00.450	BEGIN STATE MAINTENANCE			
					00.460	SPUR TO MD 222			
					00.480 MU215	THOMAS MCLHINNEY JR ST			
					00.490 MU 10	ALLEY A			
					00.508	PERRYVILLE U.M.C.			
					00.530 MU 40	CECIL AVE			
					00.530	ELLIS CT			
					00.540	SPEED LIMIT 30 MPH			
					00.620 MU190	MARYLAND AVE			
					00.710	STRUC #070006001 - MILL CREEK			
					00.770	PERRYVILLE FIRE COMPANY			
					00.800	SPEED LIMIT 40 MPH			
					00.840 MD327	IKEA WAY			
					01.089	STOP SIGN			
					01.089 CO1011	COUDON BLVD			
	URB MIN COLL				01.190		2	22I	
NAME: PRINCIPIO FURNACE RD					01.190	OUT CORP LMTS PERRYVILLE			
					01.245	WOODLAND FARM LN N			
					01.245	WOODLAND FARM LN S			
					01.640 CO114	MILL CREEK RD			
					02.100	CHESAPEAKE VIEW RD			

*A,B = UNIMPROVED; C = GRADED & DRAINED; D,E = SOIL, GRAVEL, STONE; F,G = LOW TYPE BITUMINOUS
 H,I = HIGH TYPE BITUMINOUS; J = CONCRETE; K = BRICK; L = BLOCK

HIGHWAY LOCATION REFERENCE

COUNTY: CECIL
DISTRICT: 2
DATE: 12/31/15

ROUTE NUMBER: MD 7B CONTINUED
INVENTORY DIRECTION: NORTH
ROUTE NAME: PRINCIPIO FURNACE RD

STATE SYSTEM	FUNCTIONAL CLASS	MEDIAN TYPE	ACCESS CONTROL	NHS	MILEPOINT	MILEPOINT DESCRIPTION	MARKED LANES	SURFACE WIDTH/TYPER*	AADT
STATE SECONDARY	URB MIN COLL	NONE (UNDIV)	NONE	NOT NHS	02.240	PRINCIPIO U.M.C.	2	22I	1,950
					02.282	BROWN RD			
					02.350 CO354	GILLEY RD			
					02.490 CO115	PRINCIPIO STATION RD			
					02.630 OP716	WARRINGTON LA			
	RUR MINOR COLL				02.690				
					02.690 CO102	JACKSON STATION RD			
					02.900	BEGIN BRIDGE			
					02.920	STRUC #070007001 - PRINCIPIO CREEK			
					02.940	STRUC #070066001 - PRINCIPIO CREEK			
					02.950	END BRIDGE			
					03.065	STRUC #070059X01			
					03.190 CO116	MOUNTAIN HILL RD			
					03.390	PRINCE SUBSTATION #355			
					03.560	TRAFFIC SIGNAL			
					03.560 US 40	PULASKI HWY			
					03.560 CO 87	BELVIDERE RD (AHEAD)			

ROUTE NUMBER: MD 7C
INVENTORY DIRECTION: NORTH
ROUTE NAME: W OLD PHILADELPHIA RD

STATE SYSTEM	FUNCTIONAL CLASS	MEDIAN TYPE	ACCESS CONTROL	NHS	MILEPOINT	MILEPOINT DESCRIPTION	MARKED LANES	SURFACE WIDTH/TYPER*	AADT
STATE SECONDARY	URB COLL	NONE (UNDIV)	NONE	NOT NHS	00.000		2	22I	2,400
					00.000 US 40	PULASKI HWY			
					00.000	STOP SIGN			
					00.020	SPUR FR US 40 - SP58			
					00.030	SPUR TO US 40			
					00.060	SPEED LIMIT 50 MPH			
					00.165	STRUC OV AGGREGATE CONVEYOR			
					01.190	SPUR TO MD 267 - SP25			
	URB MINOR ART				01.230				2,450
					01.230 MD267	BALTIMORE ST			
					01.260	SPEED LIMIT 40 MPH			

*A,B = UNIMPROVED; C = GRADED & DRAINED; D,E = SOIL, GRAVEL, STONE; F,G = LOW TYPE BITUMINOUS
H,I = HIGH TYPE BITUMINOUS; J = CONCRETE; K = BRICK; L = BLOCK

HIGHWAY LOCATION REFERENCE

COUNTY: CECIL
DISTRICT: 2
DATE: 12/31/15

ROUTE NUMBER: MD 7C CONTINUED
INVENTORY DIRECTION: NORTH
ROUTE NAME: W OLD PHILADELPHIA RD

STATE SYSTEM	FUNCTIONAL CLASS	MEDIAN TYPE	ACCESS CONTROL	NHS	MILEPOINT	MILEPOINT DESCRIPTION	MARKED LANES	SURFACE WIDTH/TYPE*	AADT
STATE SECONDARY	URB MINOR ART	NONE (UNDIV)	NONE	NOT NHS	01.270	IN CORP LMTS CHARLESTOWN	2	22I	2,450
					01.828	CHARLES SUBSTATION			
					02.050 MU112	LOUISA LA EXT			
					02.360	OUT CORP LMTS CHARLESTOWN			
					02.550 MU135	REVELATION RD			
					02.550 MD267	BLADEN ST			
					03.180	DRAINAGE STRUC #07065X0			
					03.180	STRUC #7065 BROAD CREEK			
					03.441	HOWERY LN			
					03.590 CO123	WELLS CAMP RD			
					03.660	BUTTERFIELD LA			
					03.780 CO124	CHARBON LA			
					03.970	BELVUE RD			
					04.070 CO 79	RED TOAD RD			
					04.310	STRUC #070008001 - STONY RUN			
					04.344	SIGN: WELCOME TO NORTHEAST			
					04.360	SPEED LIMIT 25 MPH			
					04.410	R/R #ATK 530 731 T			
					04.490 MU288	NORTH EAST ISLES DR			
					04.550		2	20I	
NAME: W CECIL AVE					04.550	IN CORP LMTS NORTH EAST			
					04.586	BEGIN BRIDGE			
					04.600	STRUC #070009001 - NORTH EAST CREEK			
					04.612	END BRIDGE			
					04.730 OP 1	CATHERINE ST			
					04.762	CECIL COUNTY PUBLIC LIBRARY			
					04.770		2	28I	
					04.780		2	24I	
					04.790 OP 2	SIMPERS LA			
					04.810 MU190	RACE ST			
					04.840		2	22I	
					04.870		2	20I	
NAME: E CECIL AVE					04.870 MD272	MAIN ST (SB/L)			

*A,B = UNIMPROVED; C = GRADED & DRAINED; D,E = SOIL, GRAVEL, STONE; F,G = LOW TYPE BITUMINOUS
H,I = HIGH TYPE BITUMINOUS; J = CONCRETE; K = BRICK; L = BLOCK

HIGHWAY LOCATION REFERENCE

COUNTY: CECIL
DISTRICT: 2
DATE: 12/31/15

ROUTE NUMBER: MD 7C CONTINUED
INVENTORY DIRECTION: NORTH
ROUTE NAME: E CECIL AVE

STATE SYSTEM	FUNCTIONAL CLASS	MEDIAN TYPE	ACCESS CONTROL	NHS	MILEPOINT	MILEPOINT DESCRIPTION	MARKED LANES	SURFACE WIDTH/TYPE*	AADT
STATE SECONDARY	URB MINOR ART	NONE (UNDIV)	NONE	NOT NHS	04.870	TRAFFIC SIGNAL	2	20I	2,450
					04.880		2	33I	
					04.910		2	20I	
					04.940				4,680
					04.940 MD272	MAULDIN AVE			
					04.940	TRAFFIC SIGNAL			
					05.050	NORTH EAST MIDDLE SCHOOL			
					05.100		2	22I	
					05.100	OUT CORP LMTS NORTH EAST			
					05.230		2	21I	
					05.230 CO167	MECHANICS VALLEY RD			
					05.250 CO244	CEMETERY RD			
					05.280		2	24I	
					05.320	SPEED LIMIT 40 MPH			
	URB COLL				05.440				
					05.440	REHILL AVE			
NAME: E OLD PHILADELPHIA RD					05.540 CO908	TYLER DR			
		CENTER TLA (UNDIV)			05.580				
					05.640	OAK HILL LA			
		NONE (UNDIV)			05.675				
		CENTER TLA (UNDIV)			05.704				
					05.704	BEECH DR			
					05.770	OAK DR			
					05.810	AUBURN DR			
					05.860 OP148	AMBLESIDE DR			
					05.900	FOREST DR			
		NONE (UNDIV)			06.140				
		CENTER TLA (UNDIV)			06.168				
					06.168	RIDGELY FOREST DR			
		NONE (UNDIV)			06.280				
					06.300 SR 11	STARKY LA			
					06.314	SPOKEN WORD CHRISTIAN ASSEMBLY			
					06.327	S ROLAND ST			

*A,B = UNIMPROVED; C = GRADED & DRAINED; D,E = SOIL, GRAVEL, STONE; F,G = LOW TYPE BITUMINOUS
H,I = HIGH TYPE BITUMINOUS; J = CONCRETE; K = BRICK; L = BLOCK

HIGHWAY LOCATION REFERENCE

COUNTY: CECIL
DISTRICT: 2
DATE: 12/31/15

ROUTE NUMBER: MD 7C CONTINUED
INVENTORY DIRECTION: NORTH
ROUTE NAME: E OLD PHILADELPHIA RD

STATE SYSTEM	FUNCTIONAL CLASS	MEDIAN TYPE	ACCESS CONTROL	NHS	MILEPOINT	MILEPOINT DESCRIPTION	MARKED LANES	SURFACE WIDTH/TYPE*	AADT
STATE SECONDARY	URB COLL	NONE (UNDIV)	NONE	NOT NHS	06.370	WINTERS RD	2	24I	4,680
					06.396	ROWLAND LN			
					06.760	CHESTNUTHILL LA			
					06.814	DRAINAGE STRUC #020062X01			
					07.018	CIRCLE AVE			
					07.052	RACAVICH LN			
					07.084	SIBIGTROTH DR			
					07.200 MD 7K	PATRIOTIC LA			
					07.250		2	24J	
					07.250	BEGIN BRIDGE			
					07.280	R/R #ATK 530 736 C			
					07.280	STRUC #070010001			
					07.320		2	24I	
					07.320	END BRIDGE			
					07.350 MD 7H	NO NAME			
					07.405	SPEED LIMIT 40 MPH			
	URB MINOR ART				07.890				
					07.890	STRUC #070011001 - MILL CREEK			
					08.560	SHAGGY OAK DR			
					08.600 OP642	ST MICHAELS CT			
					08.660	ROBIN HOOD DR			
					08.920 CO452	HOLLIS CIR			
					09.000 CO452	HOLLIS CIR			
					09.030	SHA SALT DOME			
					09.040	DRAINAGE STRUC #070064X01			
					09.100	SHA ELKTON SHOP			
					09.300 CO204	OLD ELK NECK RD			
					09.730	TRAFFIC SIGNAL			
					09.730 MD279	ELKTON RD (AHEAD)			
					09.730 US 40	PULASKI HWY			

*A,B = UNIMPROVED; C = GRADED & DRAINED; D,E = SOIL, GRAVEL, STONE; F,G = LOW TYPE BITUMINOUS
H,I = HIGH TYPE BITUMINOUS; J = CONCRETE; K = BRICK; L = BLOCK

HIGHWAY LOCATION REFERENCE

COUNTY: CECIL
DISTRICT: 2
DATE: 12/31/15

ROUTE NUMBER: MD 7D
INVENTORY DIRECTION: EAST
ROUTE NAME: E MAIN ST

STATE SYSTEM	FUNCTIONAL CLASS	MEDIAN TYPE	ACCESS CONTROL	NHS	MILEPOINT	MILEPOINT DESCRIPTION	MARKED LANES	SURFACE WIDTH/TYPE*	AADT
STATE SECONDARY	URB MINOR ART	NONE (UNDIV)	NONE	NOT NHS	01.060		2	22I	6,770
					01.060 MU540	SOUTH ST			
					01.060	STOP SIGN			
					01.060 MU405	E MAIN ST (BACK)			
					01.100 MU230	DRENNAN LA			
					01.100	ELKTON PRESBYTERIAN CHURCH			
					01.165	ELKTON U.M.C.			
					01.220 MU370	LOCUST LA			
					01.260		2	30I	
NAME: DELAWARE AVE					01.260 MD281	E MAIN ST			
					01.260	TRAFFIC SIGNAL			
					01.300 MU8020	ALLEY 2			
					01.310		2	24I	
					01.310 MU320	HOWARD ST #2			
					01.310	TRAFFIC SIGNAL			
					01.370		2	24J	
					01.370	BEGIN BRIDGE			
					01.380	STRUC #070012001 - BIG ELK CREEK			
					01.390		2	24I	
					01.390	END BRIDGE			
					01.610	OUT CORP LMTS ELKTON			
					01.660 CO346	CRESWELL AVE			
					01.680	SPEED LIMIT 35 MPH			
					01.840 CO346	CRESWELL AVE			
					01.880	IN CORP LMTS ELKTON			
					01.890 MU575	WHITE HALL RD			
					01.910	OUT CORP LMTS ELKTON			
					01.940 MU258	NORMIRA			
					02.040 MU553	WASHINGTON AVE			
					02.110 CO493	PARK TOWNE DR			
					02.120 MU365	LINCOLN AVE			
					02.180	FIRST BAPTIST CHURCH			
					02.330 CO233	WILSON AVE			

*A,B = UNIMPROVED; C = GRADED & DRAINED; D,E = SOIL, GRAVEL, STONE; F,G = LOW TYPE BITUMINOUS
H,I = HIGH TYPE BITUMINOUS; J = CONCRETE; K = BRICK; L = BLOCK

HIGHWAY LOCATION REFERENCE

COUNTY: CECIL
DISTRICT: 2
DATE: 12/31/15

ROUTE NUMBER: MD 7D CONTINUED

INVENTORY DIRECTION: EAST
ROUTE NAME: DELAWARE AVE

STATE SYSTEM	FUNCTIONAL CLASS	MEDIAN TYPE	ACCESS CONTROL	NHS	MILEPOINT	MILEPOINT DESCRIPTION	MARKED LANES	SURFACE WIDTH/TYPE*	AADT
STATE SECONDARY	URB MINOR ART	NONE (UNDIV)	NONE	NOT NHS	02.380		2	22I	6,770
					02.380 CO229	WINDSOR DR			
					02.460 MD 7E	NO NAME			
					02.510 US 40	PULASKI HWY			
					02.510	TRAFFIC SIGNAL			

ROUTE NUMBER: MD 7E

INVENTORY DIRECTION: NORTH
ROUTE NAME: NO NAME

STATE SYSTEM	FUNCTIONAL CLASS	MEDIAN TYPE	ACCESS CONTROL	NHS	MILEPOINT	MILEPOINT DESCRIPTION	MARKED LANES	SURFACE WIDTH/TYPE*	AADT
STATE SECONDARY	URB LOCAL	NONE (UNDIV)	NONE	NOT NHS	00.000		1	12I	0
					00.000 US 40	PULASKI HWY			
					00.090 MD 7D	DELAWARE AVE			

ROUTE NUMBER: MD 7H

INVENTORY DIRECTION: NORTH
ROUTE NAME: NO NAME

STATE SYSTEM	FUNCTIONAL CLASS	MEDIAN TYPE	ACCESS CONTROL	NHS	MILEPOINT	MILEPOINT DESCRIPTION	MARKED LANES	SURFACE WIDTH/TYPE*	AADT
STATE SECONDARY	URB LOCAL	NONE (UNDIV)	NONE	NOT NHS	00.000		2	20I	197
					00.000	STOP SIGN			
					00.000 MD 7C	E OLD PHILADELPHIA RD			
					00.040		2	30I	
					00.060 OP548	PINE BLUFF LA			
					00.090		2	20I	
					00.120	ROAD END - GUARDRAIL			

ROUTE NUMBER: MD 7K

INVENTORY DIRECTION: EAST
ROUTE NAME: PATRIOTIC LA

STATE SYSTEM	FUNCTIONAL CLASS	MEDIAN TYPE	ACCESS CONTROL	NHS	MILEPOINT	MILEPOINT DESCRIPTION	MARKED LANES	SURFACE WIDTH/TYPE*	AADT
STATE SECONDARY	URB LOCAL	NONE (UNDIV)	NONE	NOT NHS	00.000		2	20I	99
					00.000	STOP SIGN			

*A,B = UNIMPROVED; C = GRADED & DRAINED; D,E = SOIL, GRAVEL, STONE; F,G = LOW TYPE BITUMINOUS
H,I = HIGH TYPE BITUMINOUS; J = CONCRETE; K = BRICK; L = BLOCK

HIGHWAY LOCATION REFERENCE

COUNTY: CECIL
DISTRICT: 2
DATE: 12/31/15

ROUTE NUMBER: MD 7K CONTINUED
INVENTORY DIRECTION: EAST
ROUTE NAME: PATRIOTIC LA

STATE SYSTEM	FUNCTIONAL CLASS	MEDIAN TYPE	ACCESS CONTROL	NHS	MILEPOINT	MILEPOINT DESCRIPTION	MARKED LANES	SURFACE WIDTH/TYPE*	AADT
STATE SECONDARY	URB LOCAL	NONE (UNDIV)	NONE	NOT NHS	00.000 MD 7C	E OLD PHILADELPHIA RD	2	20I	99
					00.040		2	18I	
					00.048	GATE (OPEN)			
					00.072		2	14I	
					00.130	NO NAME (AHEAD)			

ROUTE NUMBER: MD 213
INVENTORY DIRECTION: NORTH
ROUTE NAME: AUGUSTINE HERMAN HWY

STATE SYSTEM	FUNCTIONAL CLASS	MEDIAN TYPE	ACCESS CONTROL	NHS	MILEPOINT	MILEPOINT DESCRIPTION	MARKED LANES	SURFACE WIDTH/TYPE*	AADT
STATE PRIMARY	RUR MINOR ART	NONE (UNDIV)	NONE	NOT NHS	00.000		2	24J	4,718
					00.000	STRUC #140006001 - SASSAFRAS RIVER			
					00.000	KENT CO/L			
					00.070		2	24I	
					00.070	END BRIDGE			
					00.090 CO308	GEORGE ST			
					00.180	SPEED LIMIT 30 MPH			
					00.250 CO307	SCHOOL HOUSE LA			
					00.260	YOUNG LA			
					00.310 CO332	UNION FOLLY RD			
					00.410	SKIPJACK RD			
					00.430	SPEED LIMIT 40 MPH			
					00.464	SIGN: WELCOME TO CECIL COUNTY			
					00.580	SPEED LIMIT 55 MPH			
					01.030				4,684
					01.030 CO305	SANDY BOTTOM RD			
					02.365	SIGN: CECILTON			
					02.440	SPEED LIMIT 40 MPH			
					02.510	IN CORP LMTS CECILTON			
					02.640	SPEED LIMIT 30 MPH			
					02.670	ENT TO CECIL/KENT COMM. HEALTH CENTER			
					02.840 MU 40	DOUGLAS ST			

NAME: S BOHEMIA AVE

*A,B = UNIMPROVED; C = GRADED & DRAINED; D,E = SOIL, GRAVEL, STONE; F,G = LOW TYPE BITUMINOUS
H,I = HIGH TYPE BITUMINOUS; J = CONCRETE; K = BRICK; L = BLOCK

HIGHWAY LOCATION REFERENCE

COUNTY: CECIL
 DISTRICT: 2
 DATE: 12/31/15

ROUTE NUMBER: MD 213 CONTINUED
 INVENTORY DIRECTION: NORTH
 ROUTE NAME: S BOHEMIA AVE

STATE SYSTEM	FUNCTIONAL CLASS	MEDIAN TYPE	ACCESS CONTROL	NHS	MILEPOINT	MILEPOINT DESCRIPTION	MARKED LANES	SURFACE WIDTH/TYPE*	AADT
STATE PRIMARY	RUR MINOR ART	NONE (UNDIV)	NONE	NOT NHS	02.860 MU 30	CHURCH ST	2	24I	4,684
					02.990	CECILTON FIRE/RESCUE			
					03.040				5,911
					03.040 MD282	MAIN ST			
					03.040	TRAFFIC SIGNAL			
					03.080		2	26I	
					03.170		2	24I	
					03.200 MU 15	ARIEL AVE			
					03.370	BEGIN BKE RTE (10' SHLDS OUT)			
					03.470	SPEED LIMIT 40 MPH			
					03.508	SIGN: WELCOME TO CECILTON			
					03.570	OUT CORP LMTS CECILTON			
					03.670	SPEED LIMIT 55 MPH			
					03.890	COMMODORE DR (PROP)			
					04.000	DRAINAGE STRUC #070066X01			
					04.840 CO1043	MILL LA			
					05.110 CO313	BOHEMIA CHURCH RD			
					05.971	DRAINAGE STRUC #070067X01			
					06.850 CO569	FRONTAGE RD			
					06.930	SPUR TO FRONTAGE RD - SP44			
					07.010 CO295	GLEBE RD			
					07.080		2	24J	
					07.080	BEGIN BRIDGE			
					07.190	STRUC #070025001 - BOHEMIA RIVER			
					07.310		2	24I	
					07.310	END BRIDGE			
					07.710	DRAINAGE STRUC #070068X01			
					08.180	BOHEMIA MANOR FARM LA			
					09.490				9,965
					09.490	TRAFFIC SIGNAL			
					09.490 MD310	CAYOTS CORNER RD			
					09.490 CO291	TOWN POINT RD			
					09.810 CO567	CAYOTS CORNER RD SPUR			

*A,B = UNIMPROVED; C = GRADED & DRAINED; D,E = SOIL, GRAVEL, STONE; F,G = LOW TYPE BITUMINOUS
 H,I = HIGH TYPE BITUMINOUS; J = CONCRETE; K = BRICK; L = BLOCK

HIGHWAY LOCATION REFERENCE

COUNTY: CECIL
DISTRICT: 2
DATE: 12/31/15

ROUTE NUMBER: MD 213 CONTINUED
INVENTORY DIRECTION: NORTH
ROUTE NAME: AUGUSTINE HERMAN HWY

STATE SYSTEM	FUNCTIONAL CLASS	MEDIAN TYPE	ACCESS CONTROL	NHS	MILEPOINT	MILEPOINT DESCRIPTION	MARKED LANES	SURFACE WIDTH/TYPER*	AADT
STATE PRIMARY	RUR MINOR ART	NONE (UNDIV)	NONE	NOT NHS	09.982	ATR STATION #0058 (CABINET NB/L)	2	24I	9,965
					10.436	DRAINAGE STRUC #070069X01			
					10.596	BOHEMIA WESLYLAN CHURCH			
					10.870 CO289	COURT HOUSE POINT RD			
					10.940	SPEED LIMIT 50 MPH			
					11.107	DRAINAGE STRUC #070004X01			
	URB MINOR ART	CENTER TLA (UNDIV)			11.150				
					11.187	RADIO/CELL TOWER			
					11.187	CECIL COUNTY PARAMEDIC STA. # 3			
					11.195	CHARLES WHARTON DR			
					11.219	CHESAPEAKE CITY VOL. FIRE CO. #12			
		NONE (UNDIV)			11.295				
		PAINTED			11.350				
					11.350	TRAFFIC SIGNAL			
					11.350	ENT TO BOHEMIA MANOR H.S.			
		NONE (UNDIV)			11.520				
		CENTER TLA (UNDIV)			11.590				
					11.590 CO283	BASIL AVE			
					11.600	CELL TOWER			
		NONE (UNDIV)			11.760				
		CENTER TLA (UNDIV)			11.820				
					11.820 CO284	RANDALIA RD			
					11.820	HESSEY LA			
					12.210	CHESAPEAKE CITY POST OFFICE 21915			
					12.220	IN CORP LMTS CHESAPEAKE CITY			
		NONE (UNDIV)			12.360				
					12.385	DRAINAGE STRUC #070070X01			
					12.400	OUT CORP LMTS CHESAPEAKE CITY			
					12.470				14,041
					12.470 MD213A	NO NAME			
					12.470 MD537C	NO NAME			
					12.500	SIGN: WELCOME TO CHESAPEAKE CITY			
					12.530 MD213A	NO NAME (WB/L)			

*A,B = UNIMPROVED; C = GRADED & DRAINED; D,E = SOIL, GRAVEL, STONE; F,G = LOW TYPE BITUMINOUS
H,I = HIGH TYPE BITUMINOUS; J = CONCRETE; K = BRICK; L = BLOCK

HIGHWAY LOCATION REFERENCE

COUNTY: CECIL
DISTRICT: 2
DATE: 12/31/15

ROUTE NUMBER: MD 213 CONTINUED
INVENTORY DIRECTION: NORTH
ROUTE NAME: AUGUSTINE HERMAN HWY

STATE SYSTEM	FUNCTIONAL CLASS	MEDIAN TYPE	ACCESS CONTROL	NHS	MILEPOINT	MILEPOINT DESCRIPTION	MARKED LANES	SURFACE WIDTH/TYPER*	AADT
STATE PRIMARY	URB MINOR ART	NONE (UNDIV)	NONE	NOT NHS	12.530	IN CORP LMTS CHESAPEAKE CITY	2	24I	14,041
					12.530 MD537C	NO NAME (SB/L)			
					12.550		2	30I	
					12.580		2	24J	
					12.580	BEGIN BRIDGE			
					12.610 MD537D	NO NAME			
					12.790 MU9040	FOURTH ST			
					12.860 MU9030	3RD ST			
					13.000	STRUC #CECE01 C&D CANAL			
					13.110 MU 20	BANK ST			
					13.130 MU7010	PIG ALLEY			
					13.150 MU 30	BIDDLE ST			
	RUR MINOR ART				13.170				
					13.170	OUT CORP LMTS CHESAPEAKE CITY			
					13.330		2	24I	
					13.330	END BRIDGE			
		PAINTED			13.470				
		UNPROTECTED			13.512				
					13.560	SPUR TO MD 285 - SP27			
					13.580 MD285	LOCK ST			
					13.600	SPUR FR MD 285 - SP14			
		PAINTED			13.660				
					13.675	SPEED LIMIT 50 MPH			
		NONE (UNDIV)			13.720				
					13.750	STRUC #070024001 - LONG CREEK			
					13.860 CO279	SPEARS HILL RD			
					14.733	DRAINAGE STRUC# 17005X0			
					14.810	HALLS LN			
		PAINTED			14.840				
		NONE (UNDIV)			14.880				
					14.950 CO276	ELK FOREST RD			
		PAINTED			15.000				
		NONE (UNDIV)			15.060				

*A,B = UNIMPROVED; C = GRADED & DRAINED; D,E = SOIL, GRAVEL, STONE; F,G = LOW TYPE BITUMINOUS
H,I = HIGH TYPE BITUMINOUS; J = CONCRETE; K = BRICK; L = BLOCK

HIGHWAY LOCATION REFERENCE

COUNTY: CECIL
DISTRICT: 2
DATE: 12/31/15

ROUTE NUMBER: MD 213 CONTINUED
INVENTORY DIRECTION: NORTH
ROUTE NAME: AUGUSTINE HERMAN HWY

STATE SYSTEM	FUNCTIONAL CLASS	MEDIAN TYPE	ACCESS CONTROL	NHS	MILEPOINT	MILEPOINT DESCRIPTION	MARKED LANES	SURFACE WIDTH/TYPE*	AADT
STATE PRIMARY	RUR MINOR ART	PAINTED NONE (UNDIV)	NONE	NOT NHS	15.660		2	24I	14,041
					15.709				
					15.770	CO558 LOCUST POINT RD			
					15.770	TRAFFIC SIGNAL			
					15.770	CO269 WILLIAMS RD			
		PAINTED NONE (UNDIV)			15.824				
					15.885				
					16.180	STRUC #070023001 - PERCH CREEK			
					16.200	PERCH CREEK RD			
					16.260	PERCH SUBSTATION			
					16.270	BULLFROG LA			
					16.360	CO271 LEWIS SHORE RD W			
					16.360	CO272 LEWIS SHORE RD E			
					16.516	DRAINAGE 12' CBC			
					16.790	OP 73 CROUCH CHAPEL RD			
	URB MINOR ART				16.945				
	URB OPA			NHS	17.030				
					17.030	CO267 FRENCHTOWN RD			
					17.065	SIGN: WELCOME TO ELKTON			
					17.080				
		PAINTED NONE (UNDIV)			17.460				
					17.490				
		PAINTED NONE (UNDIV)			17.533				
					17.620				
					17.670				16,661
					17.670	CO211 WHITE HALL RD			
					17.670	TRAFFIC SIGNAL			
		PAINTED NONE (UNDIV)			17.730				
					17.780				
					17.850	SPEED LIMIT 35 MPH			
					17.922	DRAINAGE STRUC #070071X01			
					17.930	CO263 MANOR RD			
					17.970	CO260 RENE CARR ST			

*A,B = UNIMPROVED; C = GRADED & DRAINED; D,E = SOIL, GRAVEL, STONE; F,G = LOW TYPE BITUMINOUS
H,I = HIGH TYPE BITUMINOUS; J = CONCRETE; K = BRICK; L = BLOCK

HIGHWAY LOCATION REFERENCE

COUNTY: CECIL
DISTRICT: 2
DATE: 12/31/15

ROUTE NUMBER: MD 213 CONTINUED
INVENTORY DIRECTION: NORTH
ROUTE NAME: AUGUSTINE HERMAN HWY

STATE SYSTEM	FUNCTIONAL CLASS	MEDIAN TYPE	ACCESS CONTROL	NHS	MILEPOINT	MILEPOINT DESCRIPTION	MARKED LANES	SURFACE WIDTH/TYPE*	AADT
STATE PRIMARY	URB OPA	NONE (UNDIV)	NONE	NHS	18.130		2	24I	17,531
		CENTER TLA (UNDIV)			18.130	CO259 WALTER BOULDEN ST			
		NONE (UNDIV)			18.150				
					18.220				
					18.290	SPUR TO US 40 - SP46			
					18.320				18,551
NAME: S BRIDGE ST					18.320	US 40 PULASKI HWY			
					18.320	TRAFFIC SIGNAL			
					18.320	IN CORP LMETS ELKTON			
					18.350	SPUR TO US 40 - SP18			
					18.380		2	28I	
		CENTER TLA (UNDIV)			18.400		2	24I	
		NONE (UNDIV)			18.720		2	20I	
					18.740	BEGIN BRIDGE			
					18.750	STRUC #070052001 - ELK CREEK			
					18.770	END BRIDGE			
					18.790	TRAFFIC SIGNAL			
					18.790	MU320 HOWARD ST #2			
					18.810		2	24I	
					18.810	MU240 EDER ST			
					18.830		2	20I	
					18.840	SPEED LIMIT 25 MPH			
					18.850		2	32I	16,631
NAME: N BRIDGE ST					18.850	TRAFFIC SIGNAL			
					18.850	MU400 W MAIN ST			
					18.900		2	42I	
					18.950	MU120 CATHEDRAL ST			
					18.980	MU8010 ALLEY 1			
					19.010		2	32I	
					19.010	TRAFFIC SIGNAL			
					19.010	MU301 W HIGH ST			
					19.040		2	32J	
					19.040	MU420 MCQUILKIN ST			

*A,B = UNIMPROVED; C = GRADED & DRAINED; D,E = SOIL, GRAVEL, STONE; F,G = LOW TYPE BITUMINOUS
H,I = HIGH TYPE BITUMINOUS; J = CONCRETE; K = BRICK; L = BLOCK

HIGHWAY LOCATION REFERENCE

COUNTY: CECIL
DISTRICT: 2
DATE: 12/31/15

ROUTE NUMBER: MD 213 CONTINUED
INVENTORY DIRECTION: NORTH
ROUTE NAME: N BRIDGE ST

STATE SYSTEM	FUNCTIONAL CLASS	MEDIAN TYPE	ACCESS CONTROL	NHS	MILEPOINT	MILEPOINT DESCRIPTION	MARKED LANES	SURFACE WIDTH/TYPE*	AADT
STATE PRIMARY	URB OPA	PAINTED	NONE	NHS	19.060		2	24J	16,631
		NONE (UNDIV)			19.090		2	22J	
					19.090 MU520	RAILROAD AVE			
					19.090	TRAFFIC SIGNAL			
					19.110	BEGIN BRIDGE			
		PAINTED			19.134		2	24J	
		NONE (UNDIV)			19.170				
					19.190	STRUC #070051001			
					19.190	R/R #ATK 530 759 J			
		PAINTED			19.210				
		NONE (UNDIV)			19.250		2	36J	
					19.266		2	24J	
					19.300	END BRIDGE			
		PAINTED			19.320		2	24I	13,081
					19.320	TRAFFIC SIGNAL			
					19.320 MD545	ELKTON BLVD			
					19.320 MU252	ELKTON BLVD #2			
					19.350	SPEED LIMIT 30 MPH			
		CENTER TLA (UNDIV)			19.380				
					19.410 MU362	LAUREL DR			
					19.450 MU210	DECKER ST			
					19.520 MU560	WESLEY ST			
					19.590	SPEED LIMIT 30 MPH			
					19.610 MU412	MARYLAND AVE #2			
		NONE (UNDIV)			19.710				
STATE SECONDARY					19.760				10,721
					19.760	TRAFFIC SIGNAL			
					19.760 MD279	NEWARK AVE			
					19.770	SPUR FR MD 279 - SP61			
		PAINTED			19.830				
					19.830 MU528	SHEFFIELD PARK			
		NONE (UNDIV)			19.920				
					20.030	SPEED LIMIT 40 MPH			

*A,B = UNIMPROVED; C = GRADED & DRAINED; D,E = SOIL, GRAVEL, STONE; F,G = LOW TYPE BITUMINOUS
H,I = HIGH TYPE BITUMINOUS; J = CONCRETE; K = BRICK; L = BLOCK

HIGHWAY LOCATION REFERENCE

COUNTY: CECIL
DISTRICT: 2
DATE: 12/31/15

ROUTE NUMBER: MD 213 CONTINUED
INVENTORY DIRECTION: NORTH
ROUTE NAME: SINGERLY RD

STATE SYSTEM	FUNCTIONAL CLASS	MEDIAN TYPE	ACCESS CONTROL	NHS	MILEPOINT	MILEPOINT DESCRIPTION	MARKED LANES	SURFACE WIDTH/TYPE*	AADT
STATE SECONDARY	URB OPA	NONE (UNDIV)	NONE	NHS	20.210 MU335	KATIE LA	2	24I	10,721
					20.340	OUT CORP LMTS ELKTON			
					20.360 CO187	DOGWOOD RD			
					20.430 OP 33	MAJORS LA			
					20.510	ELKTON CHURCH OF GOD			
					20.561 MU711	BONNIE MARIE LN			
	URB MINOR ART			NOT NHS	20.610				
					20.617	BADUR AVE			
					20.680 CO356	CARRIAGE LA			
					20.750	LAST BIKE ROUTE SIGN			
					20.870	SPEED LIMIT 50 MPH			
					21.156	DRAINAGE STRUC #070073X01			
					21.210				7,851
					21.210 CO192	RICKETTS MILL RD			
					21.379	DRAINAGE STRUC #070007X01			
					21.700		2	24J	
					21.700	BEGIN BRIDGE			
					21.720	STRUC #CEXA62001			
					21.720 IS 95	J F K MEMORIAL HWY			
					21.750		2	24I	
					21.750	END BRIDGE			
					21.770 CO193	MARS AVE			
					21.870		2	24J	
					21.870	BEGIN BRIDGE			
					21.880	R/R #CSX 140 776 X			
					21.880	STRUC #070050001			
					21.890		2	24I	
					21.890	END BRIDGE			
					22.040				5,791
					22.040 CO194	JOHNSTOWN RD			
					22.270 CO373	KENNEDY BLVD			
					22.280 CO623	CHERRY HILL RD			
	URB OPA				22.450				

*A,B = UNIMPROVED; C = GRADED & DRAINED; D,E = SOIL, GRAVEL, STONE; F,G = LOW TYPE BITUMINOUS
H,I = HIGH TYPE BITUMINOUS; J = CONCRETE; K = BRICK; L = BLOCK

HIGHWAY LOCATION REFERENCE

COUNTY: CECIL
DISTRICT: 2
DATE: 12/31/15

ROUTE NUMBER: MD 213 CONTINUED
INVENTORY DIRECTION: NORTH
ROUTE NAME: SINGERLY RD

STATE SYSTEM	FUNCTIONAL CLASS	MEDIAN TYPE	ACCESS CONTROL	NHS	MILEPOINT	MILEPOINT DESCRIPTION	MARKED LANES	SURFACE WIDTH/TYPE*	AADT
STATE SECONDARY	URB OPA	NONE (UNDIV)	NONE	NOT NHS	22.450 CO423	MOLITOR RD	2	24I	5,791
					22.450 CO180	CHILDS RD			
					22.700 CO724	ACADEMY DR			
					22.820	SPEED LIMIT 25 MPH			
					22.880 CO736	DORIS DR			
					22.950 CO780	BEAUCHAMP RD			
		CURBED			23.000				
		ROUNDABOUT			23.010		2	32I	
					23.010	BEGIN ROUNDABOUT			
					23.030 CO162	LEEDS RD			
					23.030	ROUNDABOUT			
					23.030 CO181	ELK MILLS RD			
		CURBED			23.050		2	24I	
					23.050	END ROUNDABOUT			
		NONE (UNDIV)			23.060				
					23.130	SPEED LIMIT 50 MPH			
					23.380 CO623	CHERRY HILL RD			
	URB MINOR ART				23.390				
					23.715	KENMORE ELEMENTARY SCHOOL			
					23.930 CO186	CARTERS MILL RD			
					24.165	RADIO/CELL/MICROWAVE TOWER			
					24.230	POPLAR HILL LA			
					24.368	ANDORA SUBSTATION			
					24.390 CO524	FOX CHASE DR			
					24.560 CO183	BIG ELK CHAPEL RD			
					24.670 CO506	SILCHESTER DR			
					24.700	CROUSE LA			
					24.770 OP711	HALL RD			
					24.820 OP 34	BLUE JAY DR			
					24.840 CO762	GRANDVIEW DR			
					25.096	PROVIDENCE SCHOOL			
	RUR MINOR ART				25.170				
					25.170	SINGERLY FIRE CO. STA. 14			

*A,B = UNIMPROVED; C = GRADED & DRAINED; D,E = SOIL, GRAVEL, STONE; F,G = LOW TYPE BITUMINOUS
H,I = HIGH TYPE BITUMINOUS; J = CONCRETE; K = BRICK; L = BLOCK

HIGHWAY LOCATION REFERENCE

COUNTY: CECIL
DISTRICT: 2
DATE: 12/31/15

ROUTE NUMBER: MD 213 CONTINUED
INVENTORY DIRECTION: NORTH
ROUTE NAME: SINGERLY RD

STATE SYSTEM	FUNCTIONAL CLASS	MEDIAN TYPE	ACCESS CONTROL	NHS	MILEPOINT	MILEPOINT DESCRIPTION	MARKED LANES	SURFACE WIDTH/TYPE*	AADT
STATE SECONDARY	RUR MINOR ART	NONE (UNDIV)	NONE	NOT NHS	25.170 CO165	PROVIDENCE RD	2	24I	5,791
					25.223	PROVIDENCE CHURCH			
					25.510 CO166	MCCLEARY RD			
					25.555	SIGN: FAIR HILL			
					25.556	SPEED LIMIT 30 MPH			
					25.880	SPUR FR FAIR HILL DR - SP40			
					25.890 CO448	FAIR HILL DR			
					25.920	SPUR TO MD 273 - SP67			
	RUR MAJ COLL				25.940		2	22I	4,424
NAME: LEWISVILLE RD					25.940	TRAFFIC SIGNAL			
					25.940 MD273	TELEGRAPH RD			
					25.944	SPUR TO MD 273 - SP66			
					26.110		2	24I	
					26.110	SPEED LIMIT 45 MPH			
					26.240		2	22I	
					26.250	TRAINING CENTER RD			
					26.750 CO740	HUNT VALLEY DR			
					26.750 CO905	GREY FOX DR			
					26.970 CO142	BRICK HILL RD			
					27.120 CO141	ROCK CHURCH RD			
					27.480	PENNSYLVANIA ST/L			

ROUTE NUMBER: MD 213A
INVENTORY DIRECTION: EAST
ROUTE NAME: NO NAME

STATE SYSTEM	FUNCTIONAL CLASS	MEDIAN TYPE	ACCESS CONTROL	NHS	MILEPOINT	MILEPOINT DESCRIPTION	MARKED LANES	SURFACE WIDTH/TYPE*	AADT
STATE SECONDARY	URB MIN COLL	CURBED	NONE	NOT NHS	00.000		2	48I	2,363
					00.000	STOP SIGN			
		UNPROTECTED			00.000 MD537D	NO NAME			
					00.020		2	32I	
					00.050 MD213	AUGUSTINE HERMAN HWY (SB/L)			

*A,B = UNIMPROVED; C = GRADED & DRAINED; D,E = SOIL, GRAVEL, STONE; F,G = LOW TYPE BITUMINOUS
H,I = HIGH TYPE BITUMINOUS; J = CONCRETE; K = BRICK; L = BLOCK

HIGHWAY LOCATION REFERENCE

COUNTY: CECIL
 DISTRICT: 2
 DATE: 12/31/15

ROUTE NUMBER: MD 222
 INVENTORY DIRECTION: NORTH
 ROUTE NAME: AIKEN AVE

STATE SYSTEM	FUNCTIONAL CLASS	MEDIAN TYPE	ACCESS CONTROL	NHS	MILEPOINT	MILEPOINT DESCRIPTION	MARKED LANES	SURFACE WIDTH/TYPE*	AADT
STATE SECONDARY	URB MINOR ART	NONE (UNDIV)	NONE	NOT NHS	00.000		2	26I	6,000
					00.000 MD 7B	BROAD ST			
					00.000	STOP SIGN			
					00.010	SPUR FR MD 7B			
					00.010	SPUR TO MD 7B			
					00.020		2	24I	
					00.050	SPEED LIMIT 30 MPH			
					00.090 MU270	RAYMERE ST			
					00.090 MU230	OTSEGO ST			
					00.150	CONCORD DR			
					00.220	GREENWAY			
					00.300 MU155	HONICKER ST			
					00.310 MU200	MAYWOOD AVE			
					00.460 MU 90	COLE ST			
		PAINTED			00.530		2	26I	
					00.530 MU250	RICHMOND ST			
		NONE (UNDIV)			00.585		2	24I	
					00.630	SPUR FR US 40			
	URB OPA			NHS	00.670		3	36I	13,550
NAME: PERRYVILLE RD					00.670 US 40	PULASKI HWY			
					00.670	TRAFFIC SIGNAL			
					00.690	SPUR TO US 40			
					00.710	SPUR FR US 40			
					00.713				
					00.780	SPEED LIMIT 40 MPH			
					00.810 MU110	FRANKLIN ST			
		PAINTED			00.840				
					00.880		2	27I	
					00.920		2	24I	
		CENTER TLA (UNDIV)			00.970				
					00.970	BEGIN BRIDGE			
					00.990	STRUC #070028001			
					00.990	R/R #CSX 140 791 A			

*A,B = UNIMPROVED; C = GRADED & DRAINED; D,E = SOIL, GRAVEL, STONE; F,G = LOW TYPE BITUMINOUS
 H,I = HIGH TYPE BITUMINOUS; J = CONCRETE; K = BRICK; L = BLOCK

HIGHWAY LOCATION REFERENCE

COUNTY: CECIL
DISTRICT: 2
DATE: 12/31/15

ROUTE NUMBER: MD 222 CONTINUED
INVENTORY DIRECTION: NORTH
ROUTE NAME: PERRYVILLE RD

STATE SYSTEM	FUNCTIONAL CLASS	MEDIAN TYPE	ACCESS CONTROL	NHS	MILEPOINT	MILEPOINT DESCRIPTION	MARKED LANES	SURFACE WIDTH/TYPE*	AADT
STATE SECONDARY	URB OPA	CENTER TLA (UNDIV)	NONE	NHS	01.000	END BRIDGE	2	24I	13,550
					01.250 MU 50	CEDAR CORNER RD			
					01.260 MU 85	CLAYTON ST			
					01.320	OUT CORP LMTS PERRYVILLE			
		NONE (UNDIV)			01.552				
					01.610	HIGH SCHOOL RD			
					01.610	TRAFFIC SIGNAL			
					01.610 CO111	ST MARKS CHURCH RD			
		CENTER TLA (UNDIV)			01.650				
					01.880 CO110	PATTERSON AVE			
		NONE (UNDIV)			01.980				
					01.980 CO786	BLYTHE DALE RD			
					02.020		2	30I	
					02.020	ENT TO PRIME OUTLETS			
					02.020	TRAFFIC SIGNAL			
					02.020 MD824A	RESERVOIR RD			
			PARTIAL		02.080		2	24I	
					02.080 RP 95- 4	RAMP 4 FR MD 222 NB TO IS 95 EB			
					02.170 RP 95- 5	RAMP 5 FR MD 222 SB TO RAMP 4 (TO IS 95)			
					02.220 MD222C	G.R. DAWSON DR			
					02.290	TRAFFIC SIGNAL			
					02.290 RP 95- 6	RAMP 6 FR IS 95 EB TO MD 222 SB			
					02.370	BEGIN BRIDGE			
					02.400		2	36I	2,980
NAME: BAINBRIDGE RD					02.400	STRUC #CEX934001			
					02.400 IS 95	J F K MEMORIAL HWY			
					02.400	EXIT #93			
					02.420		2	24I	
					02.420	END BRIDGE			
					02.420	IN CORP LMTS PERRYVILLE			
		PAINTED			02.470		3	36I	
		NONE (UNDIV)			02.490				
					02.550 RP 95- 1	RAMP 1 FR MD 222 NB TO RAMP 8 (TO IS 95)			

*A,B = UNIMPROVED; C = GRADED & DRAINED; D,E = SOIL, GRAVEL, STONE; F,G = LOW TYPE BITUMINOUS
H,I = HIGH TYPE BITUMINOUS; J = CONCRETE; K = BRICK; L = BLOCK

HIGHWAY LOCATION REFERENCE

COUNTY: CECIL
DISTRICT: 2
DATE: 12/31/15

ROUTE NUMBER: MD 222 CONTINUED
INVENTORY DIRECTION: NORTH
ROUTE NAME: BAINBRIDGE RD

STATE SYSTEM	FUNCTIONAL CLASS	MEDIAN TYPE	ACCESS CONTROL	NHS	MILEPOINT	MILEPOINT DESCRIPTION	MARKED LANES	SURFACE WIDTH/TYPE*	AADT
STATE SECONDARY	URB OPA	NONE (UNDIV)	PARTIAL	NHS	02.570	SPUR FR MD 222A	3	36I	2,980
					02.590 RP 95- 8	RAMP 8 FR MD 222 SB TO IS 95 WB			
					02.590	TRAFFIC SIGNAL			
					02.590 MD222A	CHESAPEAKE OVERLOOK PKWY			
					02.590 RP 95- 7	RAMP 7 FR IS 95 WB TO MD 222 SB			
					02.600 RP 95- 2	RAMP 2 FR RAMP 7 (FR IS 95) TO MD 222 NB			
					02.600	SPUR TO MD 222A			
					02.680		2	36I	
		PAINTED			02.690		2	32I	
					02.770		2	24I	
					02.770	OUT CORP LMTS PERRYVILLE			
					02.800	ENT TO PARK & RIDE			
		NONE (UNDIV)			02.810				
					02.810	IN CORP LMTS PERRYVILLE			
					02.840	SPUR FR MD 222			
	URB MINOR ART		NONE	NOT NHS	02.850				
					02.850 MD275	PERRYLAWN DR			
					02.850	TRAFFIC SIGNAL			
					02.850 MD824A	BLYTHE DALE RD			
					02.860	SPUR FR MD 275			
					02.860	SPUR TO MD 222			
					02.870	OUT CORP LMTS PERRYVILLE			
					02.890	SPEED LIMIT 45 MPH			
					02.920 CO553	CRAIGTOWN RD			
					03.106	DRAINAGE 36" CMP			
					03.250 CO105	RED BARN RD			
	URB COLL				03.430				
					03.430 CO109	COKESBURY RD			
					03.700 CO108	HAPPY VALLEY RD			
					03.730	SPUR TO HAPPY VALLEY RD			
					03.730	CLARK LA			
					04.130 CO881	MT ARARAT FARM RD			
					04.370	STRUC #070064001 - HAPPY VALLEY BRANCH			

*A,B = UNIMPROVED; C = GRADED & DRAINED; D,E = SOIL, GRAVEL, STONE; F,G = LOW TYPE BITUMINOUS
H,I = HIGH TYPE BITUMINOUS; J = CONCRETE; K = BRICK; L = BLOCK

HIGHWAY LOCATION REFERENCE

COUNTY: CECIL
DISTRICT: 2
DATE: 12/31/15

ROUTE NUMBER: MD 222 CONTINUED
INVENTORY DIRECTION: NORTH
ROUTE NAME: BAINBRIDGE RD

STATE SYSTEM	FUNCTIONAL CLASS	MEDIAN TYPE	ACCESS CONTROL	NHS	MILEPOINT	MILEPOINT DESCRIPTION	MARKED LANES	SURFACE WIDTH/TYPE*	AADT
STATE SECONDARY	URB COLL	NONE (UNDIV)	NONE	NOT NHS	04.543	DRAINAGE STRUC #070038X01	2	24I	2,980
					04.694		2	22I	
					04.740 CO107	LEBRUN RD			
					04.750	SPEED LIMIT 35 MPH			
					04.810		3	36I	
					04.840 CO106	FRENCHTOWN RD			
					05.208	DRAINAGE STRUC #070037X01			
NAME: S MAIN ST					05.270	IN CORP LMTS PORT DEPOSIT			
					05.320	SPEED LIMIT 25 MPH			
					05.400		2	36I	
					05.420 MU8060	ALLEY #6			
					05.435		2	24I	
					05.600 MU8050	ALLEY #5			
					05.717	PORT DEPOSIT TOWN HALL & POLICE			
					05.778	PORT DEPOSIT PRESBYTERIAN CHURCH			
					05.820 MU9010	OYSTER SHELL ALLEY			
					05.840 MU 30	HIGH ST			
					05.850 MU9010	OYSTER SHELL ALLEY			
					05.870	PORT DEPOSIT POST OFFICE 21904			
					05.900				2,890
NAME: N MAIN ST					05.900 OP787	FERRY ST			
					05.900 MD276	CENTER ST			
					05.935	WATER WITCH FIRE CO. STATION 7			
					06.120 MU 50	VANNORT DR			
					06.170	TOME MEMORIAL UMC			
					06.200		2	22I	
					06.307	ST. TERESAS CHURCH			
					06.350 MU9000	NETTERS ALLEY			
					06.400	BETHEL AFRICAN METHOD EPISCOPAL CHURCH			
					06.643	FIRST BAPTIST CHURCH			
					06.720 CO713	GRANITE AVE			
					06.740	STRUC #070027001 - ROCK RUN			
					06.760 MU 40	MILL ST #1			

*A,B = UNIMPROVED; C = GRADED & DRAINED; D,E = SOIL, GRAVEL, STONE; F,G = LOW TYPE BITUMINOUS
H,I = HIGH TYPE BITUMINOUS; J = CONCRETE; K = BRICK; L = BLOCK

HIGHWAY LOCATION REFERENCE

COUNTY: CECIL
DISTRICT: 2
DATE: 12/31/15

ROUTE NUMBER: MD 222 CONTINUED
INVENTORY DIRECTION: NORTH
ROUTE NAME: N MAIN ST

STATE SYSTEM	FUNCTIONAL CLASS	MEDIAN TYPE	ACCESS CONTROL	NHS	MILEPOINT	MILEPOINT DESCRIPTION	MARKED LANES	SURFACE WIDTH/TYPE*	AADT
STATE SECONDARY	URB COLL	NONE (UNDIV)	NONE	NOT NHS	06.790 MU 45	MILL ST #2	2	22I	2,890
					06.810	R/R #CR 517 645 R			
					06.830 OP788	ROCK LANDING RD			
					06.890	SPEED LIMIT 50 MPH			
					07.080	OUT CORP LMTS PORT DEPOSIT			
					07.810 CO 56	CANAL RD			
					07.853	DRAINAGE STRUC #070076X01			
					08.090	DRAINAGE STRUC #070077X01			
					08.307	DRAINAGE STRUC #070078X01			
	RUR MAJ COLL				09.212				
					09.243	STRUC OVER GILLESPIES RUN			
					10.340 OP 8	MARYLAND AVE			
					10.430 OP573	RATLEDGE LA			
					10.460	BEGIN BRIDGE			
					10.480	STRUC #070026001 - OCTORARO CREEK			
					10.500	END BRIDGE			
					10.670 CO 38	MOORE RD			
					11.170	DRAINAGE STRUC #070036X01			
					11.180		2	24I	
					11.360 US 1	CONOWINGO RD			
					11.360	STOP SIGN			

ROUTE NUMBER: MD 222A
INVENTORY DIRECTION: WEST
ROUTE NAME: CHESAPEAKE OVERLOOK PKWY

STATE SYSTEM	FUNCTIONAL CLASS	MEDIAN TYPE	ACCESS CONTROL	NHS	MILEPOINT	MILEPOINT DESCRIPTION	MARKED LANES	SURFACE WIDTH/TYPE*	AADT
STATE SECONDARY	URB LOCAL	CURBED	NONE	NOT NHS	00.000		2	24I	541
					00.000 RP 95- 8	RAMP 8 FR MD 222 SB TO IS 95 WB			
					00.000 RP 95- 7	RAMP 7 FR IS 95 WB TO MD 222 SB			
					00.000 MD222	BAINBRIDGE RD			
					00.000	TOLL MAINTENANCE			
					00.000	TRAFFIC SIGNAL			

*A,B = UNIMPROVED; C = GRADED & DRAINED; D,E = SOIL, GRAVEL, STONE; F,G = LOW TYPE BITUMINOUS
H,I = HIGH TYPE BITUMINOUS; J = CONCRETE; K = BRICK; L = BLOCK

HIGHWAY LOCATION REFERENCE

COUNTY: CECIL
DISTRICT: 2
DATE: 12/31/15

ROUTE NUMBER: MD 222A CONTINUED
INVENTORY DIRECTION: WEST
ROUTE NAME: CHESAPEAKE OVERLOOK PKWY

STATE SYSTEM	FUNCTIONAL CLASS	MEDIAN TYPE	ACCESS CONTROL	NHS	MILEPOINT	MILEPOINT DESCRIPTION	MARKED LANES	SURFACE WIDTH/TYPE*	AADT
STATE SECONDARY	URB LOCAL	CURBED	NONE	NOT NHS	00.022	SPUR TO MD 222 - SP57	2	24I	541
					00.022	SPUR FR MD 222 - SP22			
					00.040		3	36I	
		PAINTED			00.080		4	48I	
					00.080 MD222B	TURNPIKE DR			
					00.090 OP784	CHESAPEAKE OVERLOOK PKWY (AHEAD)			

ROUTE NUMBER: MD 222B
INVENTORY DIRECTION: SOUTH
ROUTE NAME: TURNPIKE DR

STATE SYSTEM	FUNCTIONAL CLASS	MEDIAN TYPE	ACCESS CONTROL	NHS	MILEPOINT	MILEPOINT DESCRIPTION	MARKED LANES	SURFACE WIDTH/TYPE*	AADT
STATE SECONDARY	URB LOCAL	NONE (UNDIV)	NONE	NOT NHS	00.000		2	28I	211
					00.000	TOLL MAINTENANCE			
					00.000	STOP SIGN			
					00.000 MD222A	CHESAPEAKE OVERLOOK PKWY			
					00.032	SPEED LIMIT 30 MPH			
					00.270		2	24I	
					00.270	OUT CORP LMTS PERRYVILLE			
					00.400		2	28I	
					00.450		2	30I	
					00.500	RADIO/CELL TOWER			
					00.740		2	24I	
					00.790		2	30I	
					00.790	ENT TO MD STATE POLICE BARRACKS "M"			
					00.850		1	12I	
					00.880	ENT TO MDTA ADMIN BUILDING			
					00.890	WIM TRUCK LANE			
					00.890	STOP SIGN			

*A,B = UNIMPROVED; C = GRADED & DRAINED; D,E = SOIL, GRAVEL, STONE; F,G = LOW TYPE BITUMINOUS
H,I = HIGH TYPE BITUMINOUS; J = CONCRETE; K = BRICK; L = BLOCK

HIGHWAY LOCATION REFERENCE

COUNTY: CECIL
DISTRICT: 2
DATE: 12/31/15

ROUTE NUMBER: MD 222C
INVENTORY DIRECTION: WEST
ROUTE NAME: G.R. DAWSON DR

STATE SYSTEM	FUNCTIONAL CLASS	MEDIAN TYPE	ACCESS CONTROL	NHS	MILEPOINT	MILEPOINT DESCRIPTION	MARKED LANES	SURFACE WIDTH/TYPE*	AADT
STATE SECONDARY	URB LOCAL	NONE (UNDIV)	NONE	NOT NHS	00.000		2	20I	211
					00.000 MD222	PERRYVILLE RD			
					00.000	TOLL MAINTENANCE			
					00.000	STOP SIGN			
					00.060	IN CORP LMTS PERRYVILLE			
					00.230		2	26I	
					00.480	SPUR ACCESS TO IS 95			
					00.480	STOP SIGN			

ROUTE NUMBER: MD 267
INVENTORY DIRECTION: EAST
ROUTE NAME: BALTIMORE ST

STATE SYSTEM	FUNCTIONAL CLASS	MEDIAN TYPE	ACCESS CONTROL	NHS	MILEPOINT	MILEPOINT DESCRIPTION	MARKED LANES	SURFACE WIDTH/TYPE*	AADT
STATE SECONDARY	URB COLL	NONE (UNDIV)	NONE	NOT NHS	00.000		2	24I	1,410
					00.000	STOP SIGN			
					00.000 MD 7C	W OLD PHILADELPHIA RD			
					00.020	SPUR FR MD 7C			
					00.040		2	24J	
					00.040	BEGIN BRIDGE			
					00.060	R/R #ATK 530 729 S			
					00.060	STRUC #070029001			
					00.080		2	24I	
					00.080	END BRIDGE			
					00.120	SPEED LIMIT 40 MPH			
					00.190	IN CORP LMTS CHARLESTOWN			
					00.440		2	22I	
					00.440 CO117	CARPENTERS POINT RD			
					00.445	SIGN: WELCOME TO CHARLESTOWN			
					00.450	SPEED LIMIT 30 MPH			
					00.620 MU 45	CANVASBACK LA			
					00.626	CHARLESTOWN ELEMENTARY SCHOOL			
					00.730 MU130	S OGLE ST			
					00.820 MU 62	CECIL PKWY			

NAME: CECIL ST

*A,B = UNIMPROVED; C = GRADED & DRAINED; D,E = SOIL, GRAVEL, STONE; F,G = LOW TYPE BITUMINOUS
H,I = HIGH TYPE BITUMINOUS; J = CONCRETE; K = BRICK; L = BLOCK

HIGHWAY LOCATION REFERENCE

COUNTY: CECIL
DISTRICT: 2
DATE: 12/31/15

ROUTE NUMBER: MD 267 CONTINUED
INVENTORY DIRECTION: EAST
ROUTE NAME: CECIL ST

STATE SYSTEM	FUNCTIONAL CLASS	MEDIAN TYPE	ACCESS CONTROL	NHS	MILEPOINT	MILEPOINT DESCRIPTION	MARKED LANES	SURFACE WIDTH/TYPE*	AADT
STATE SECONDARY	URB COLL	NONE (UNDIV)	NONE	NOT NHS	00.820 MU 10	BALTIMORE ST	2	22I	1,410
					00.930	STRUC #070030001 - RED RUM RUN			
NAME: MARKET ST					01.000	NAME CHANGE AT 90 DEGREE BEND			
NAME: BLADEN ST					01.120 MU 30	BLADEN ST			
					01.120 MU120	MARKET ST			
					01.120	STOP SIGN			
					01.130	SPUR FR MARKET ST			
					01.210 MU100	FREDERICK ST			
					01.300 MU 50	CAROLINE ST			
					01.380 MU110	LOUISA LA			
					01.502	SPEED LIMIT 40 MPH			
					01.506	DRAINAGE STRUC #070056X01 - PEDDLERS RUN			
					01.560	OUT CORP LMTS CHARLESTOWN			
					01.560 MU 97	EDGEWATER AVE			
					01.690 CO777	CLEAR VIEW AVE			
					01.762		2	24J	
					01.762	BEGIN BRIDGE			
					01.780	R/R #ATK 530 730 L			
					01.780	STRUC #070031001			
					01.802		2	24I	
					01.802	END BRIDGE			
					01.860	CHARLESTOWN MISSIONARY BAPTIST CHURCH			
					01.900 MU135	REVELATION RD (AHEAD)			
					01.900	STOP SIGN			
					01.900 MD 7C	W OLD PHILADELPHIA RD			

ROUTE NUMBER: MD 268
INVENTORY DIRECTION: NORTH
ROUTE NAME: NORTH ST

STATE SYSTEM	FUNCTIONAL CLASS	MEDIAN TYPE	ACCESS CONTROL	NHS	MILEPOINT	MILEPOINT DESCRIPTION	MARKED LANES	SURFACE WIDTH/TYPE*	AADT
STATE SECONDARY	URB MINOR ART	NONE (UNDIV)	NONE	NOT NHS	00.000		2	30I	1,831
					00.000 MU405	E MAIN ST			

*A,B = UNIMPROVED; C = GRADED & DRAINED; D,E = SOIL, GRAVEL, STONE; F,G = LOW TYPE BITUMINOUS
H,I = HIGH TYPE BITUMINOUS; J = CONCRETE; K = BRICK; L = BLOCK

HIGHWAY LOCATION REFERENCE

COUNTY: CECIL
DISTRICT: 2
DATE: 12/31/15

ROUTE NUMBER: MD 268 CONTINUED
INVENTORY DIRECTION: NORTH
ROUTE NAME: NORTH ST

STATE SYSTEM	FUNCTIONAL CLASS	MEDIAN TYPE	ACCESS CONTROL	NHS	MILEPOINT	MILEPOINT DESCRIPTION	MARKED LANES	SURFACE WIDTH/TYPE*	AADT
STATE SECONDARY	URB MINOR ART	NONE (UNDIV)	NONE	NOT NHS	00.000 MU400	W MAIN ST	2	30I	1,831
					00.000	STOP SIGN			
					00.020		2	36I	
					00.040		2	42I	
					00.040 MU260	FIREHOUSE LA			
					00.110				1,732
					00.110	STOP SIGN			
					00.110 MU301	W HIGH ST			
					00.110 MU300	E HIGH ST			
					00.190		2	32I	
					00.230		2	42I	
					00.230 MU520	RAILROAD AVE			
					00.230	TRAFFIC SIGNAL			
					00.280 MU550	STOCKTON ST			
					00.300 MD727	OLD NORTH RD			
					00.308	SPEED LIMIT 25 MPH			
					00.310		2	30I	
					00.310	BEGIN BRIDGE			
					00.410		2	30J	
					00.420 MU7272	OLD NORTH RD			
					00.440	R/R #ATK 530 762 S			
					00.440	STRUC #070049001			
					00.450 MU7270	OLD NORTH RD			
					00.460		2	30I	
					00.550	END BRIDGE			
					00.560 MD727A	OLD NORTH RD			
					00.590 MU500	MAPLE AVE			
					00.592		2	24I	
					00.592	PARKWAY			
					00.740 MU250	ELKTON BLVD			
					00.740 MU340	KENTMERE AVE			
					00.760		2	26I	
					00.820		2	32I	

*A,B = UNIMPROVED; C = GRADED & DRAINED; D,E = SOIL, GRAVEL, STONE; F,G = LOW TYPE BITUMINOUS
H,I = HIGH TYPE BITUMINOUS; J = CONCRETE; K = BRICK; L = BLOCK

HIGHWAY LOCATION REFERENCE

COUNTY: CECIL
DISTRICT: 2
DATE: 12/31/15

ROUTE NUMBER: MD 268 CONTINUED
INVENTORY DIRECTION: NORTH
ROUTE NAME: NORTH ST

STATE SYSTEM	FUNCTIONAL CLASS	MEDIAN TYPE	ACCESS CONTROL	NHS	MILEPOINT	MILEPOINT DESCRIPTION	MARKED LANES	SURFACE WIDTH/TYPE*	AADT
STATE SECONDARY	URB MINOR ART	NONE (UNDIV)	NONE	NOT NHS	00.884	ELKTON MIDDLE SCHOOL	2	32I	1,732
		PAINTED			00.910		2	36I	
		CURBED			00.920		2	24I	
					00.930	SPUR TO MD 279 - SP36			
					00.950 MD279	ELKTON RD			
					00.950	TRAFFIC SIGNAL			
					00.950 CO220	WALNUT LA (AHEAD)			

ROUTE NUMBER: MD 272
INVENTORY DIRECTION: NORTH
ROUTE NAME: TURKEY POINT RD

STATE SYSTEM	FUNCTIONAL CLASS	MEDIAN TYPE	ACCESS CONTROL	NHS	MILEPOINT	MILEPOINT DESCRIPTION	MARKED LANES	SURFACE WIDTH/TYPE*	AADT
STATE SECONDARY	RUR MINOR COLL	NONE (UNDIV)	NONE	NOT NHS	00.000		2	20I	725
					00.000	ENT TO ELK NECK STATE PARK (BACK)			
					00.020	SPEED LIMIT 30 MPH			
					00.030	BASIN DR			
					00.100	DIANA WAY			
					00.170	PINE LA			
					00.240	MASON LA			
					00.320	CALDWELL RD			
					00.430	ROLLINS RD			
					00.490	RACINE RD			
					00.560	ARDEN RD			
					00.610	DARREL RD			
					00.660	CALDWELL RD			
					00.720	MASON LA			
					00.820	BENNETT AVE			
					01.113	ROGUES HARBOR RD			
					01.130	SPEED LIMIT 35 MPH			
					02.330 SR 4	CAMPGROUND RD			
	RUR MAJ COLL				02.380				
					02.380 SR 3	N E RIVER AREA			
					02.427	DRAINAGE STRUC #070081X01			

*A,B = UNIMPROVED; C = GRADED & DRAINED; D,E = SOIL, GRAVEL, STONE; F,G = LOW TYPE BITUMINOUS
H,I = HIGH TYPE BITUMINOUS; J = CONCRETE; K = BRICK; L = BLOCK

HIGHWAY LOCATION REFERENCE

COUNTY: CECIL
DISTRICT: 2
DATE: 12/31/15

ROUTE NUMBER: MD 272 CONTINUED
INVENTORY DIRECTION: NORTH
ROUTE NAME: TURKEY POINT RD

STATE SYSTEM	FUNCTIONAL CLASS	MEDIAN TYPE	ACCESS CONTROL	NHS	MILEPOINT	MILEPOINT DESCRIPTION	MARKED LANES	SURFACE WIDTH/TYPE*	AADT
STATE SECONDARY	RUR MAJ COLL	NONE (UNDIV)	NONE	NOT NHS	02.463	PUMPING STATION	2	20I	725
					02.690	SPEED LIMIT 40 MPH			
					02.982	DRAINAGE STRUC #070082X01			
					03.195	STRUC #070083X01			
					03.290	HORSESHOE POINT LA			
					03.510	OSPREY COVE LA			
					03.686	DRAINAGE STRUC #070084X01			
					03.810	WALNUT LA			
					04.110	DRAINAGE STRUC #070085X01			
					04.154	DRAINAGE STRUC #070086X01			
					04.670 CO257	BOY SCOUT RD			
					05.140 CO711	JOY DR			
					05.213	HARTS U.M.C			
	RUR MINOR ART				05.370				2,722
					05.370 CO205	ELK RIVER LA			
					05.557	ELKNECK SUBSTATION			
					05.710		2	22I	
					05.730	SPEED LIMIT 50 MPH			
					05.775	BILLY WOOD LA			
					05.899	DRAINAGE STRUC #070055X01			
					06.020 CO581	ARRANTS RD			
					06.550		2	24I	
					06.550 CO203	RED POINT RD			
					06.790 OP 66	BLACK HILL RD			
					06.897	CLOUD LN			
					07.033	DRAINAGE STRUC #070054X01			
					07.247	PETERS LN			
					07.460	OAK FOREST LA			
					07.520 CO202	CARA COVE RD			
					07.520 CO580	OLD LOG CABIN RD			
					07.880 CO201	MCKINNEYTOWN RD			
	URB MINOR ART				08.513				
					08.550	STRUC #070038001 - HANCE POINT CREEK			

*A,B = UNIMPROVED; C = GRADED & DRAINED; D,E = SOIL, GRAVEL, STONE; F,G = LOW TYPE BITUMINOUS
H,I = HIGH TYPE BITUMINOUS; J = CONCRETE; K = BRICK; L = BLOCK

HIGHWAY LOCATION REFERENCE

COUNTY: CECIL
 DISTRICT: 2
 DATE: 12/31/15

ROUTE NUMBER: MD 272 CONTINUED
 INVENTORY DIRECTION: NORTH
 ROUTE NAME: TURKEY POINT RD

STATE SYSTEM	FUNCTIONAL CLASS	MEDIAN TYPE	ACCESS CONTROL	NHS	MILEPOINT	MILEPOINT DESCRIPTION	MARKED LANES	SURFACE WIDTH/TYPE*	AADT
STATE SECONDARY	URB MINOR ART	NONE (UNDIV)	NONE	NOT NHS	08.580 CO579	HANCE POINT RD	2	24I	2,722
					08.810	DRAINAGE STRUC #070053X01			
					08.920	EAGLELAIRE WAY			
					09.470	DRAINAGE STRUC #070052X01			
					09.683	DRAINAGE STRUC #070051X01			
					09.746	NORTHEAST LITTLE LEAGUE			
					10.020 CO200	SHADY BEACH RD			
					10.020 CO579	HANCE POINT RD			
					10.110 CO583	POINT RD SPUR			
					10.190 OP730	CHESAPEAKE CLUB DR			
					10.190	SHADY BEACH FARM LN			
					10.304	FIESTA WAY			
	URB OPA			NHS	10.450				
					10.451	DRAINAGE STRUC #070050X01			
					10.461				
					10.540 CO594	SCHOOL HOUSE LA			
					10.650	SPEED LIMIT 30 MPH			
					10.720	ST JUDES CHURCH LA			
					10.800 CO197	SUSQUEHANNOCK BLVD			
					10.840		1	12I	6,992
					10.840	BEGIN COUPLET			
					10.870	SIGN: WELCOME TO NORTH EAST			
					10.890		2	24I	
					10.940	CROSSOVER			
					10.940 CO196	IRISHTOWN RD			
					10.950	IN CORP LMTS NORTH EAST			
					11.015	SPEED LIMIT 30 MPH			
					11.040 MU250	WALNUT ST			
					11.040	CROUCH DR			
					11.140 OP658	ELK RIVER MANOR DR			
					11.190	STRUC #7062 NORTH EAST CREEK			
					11.220 MU230	THOMAS AVE			
					11.280 MU 60	CHURCH ST			

NAME: MAULDIN AVE

HIGHWAY LOCATION REFERENCE

COUNTY: CECIL
DISTRICT: 2
DATE: 12/31/15

ROUTE NUMBER: MD 272 CONTINUED
INVENTORY DIRECTION: NORTH
ROUTE NAME: MAULDIN AVE

STATE SYSTEM	FUNCTIONAL CLASS	MEDIAN TYPE	ACCESS CONTROL	NHS	MILEPOINT	MILEPOINT DESCRIPTION	MARKED LANES	SURFACE WIDTH/TYPE*	AADT
STATE SECONDARY	URB OPA	NONE (UNDIV)	NONE	NHS	11.330 MU210	RONEY AVE	2	24I	6,992
					11.356	NORTH EAST FIRE CO			
					11.400 MU240	WALLACE AVE			
					11.490 MU280	WEST ST			
					11.550 MU170	PARKING LOT ENT			
					11.600				6,372
					11.600 MD 7C	E CECIL AVE			
					11.600	TRAFFIC SIGNAL			
					11.637	NORTH EAST SUBSTATION #349			
					11.660		1	12I	
					11.660 MU135	LAMONICA LA			
					11.660 MU130	JETHRO ST			
					11.690	BEGIN BRIDGE			
					11.700	STRUC #7063 NORTH EAST CREEK			
					11.710		1	15I	
					11.710	END BRIDGE			
					11.740		1	16I	
					11.740	SPUR TO MD 272 SB/L			
					11.760 MU139	N MAIN ST			
					11.760 MU220	RUSSELL ST			
					11.800		2	24I	12,572
					11.800	END COUPLET			
					11.874	BEGIN BRIDGE			
					11.900	STRUC #070036001			
					11.900	R/R #ATK 530 732 A			
					11.916	END BRIDGE			
		CENTER TLA (UNDIV)			11.940				
					11.950	OUT CORP LMTS NORTH EAST			
					11.970	SPEED LIMIT 40 MPH			
					12.030	ENT TO NORTHEAST STATION SHOP CTR			
					12.040	SPUR TO NORTHEAST STATION SC			
		NONE (UNDIV)			12.160		3	36I	
					12.170	SPUR FR US 40 - SP33			

*A,B = UNIMPROVED; C = GRADED & DRAINED; D,E = SOIL, GRAVEL, STONE; F,G = LOW TYPE BITUMINOUS
H,I = HIGH TYPE BITUMINOUS; J = CONCRETE; K = BRICK; L = BLOCK

HIGHWAY LOCATION REFERENCE

COUNTY: CECIL
DISTRICT: 2
DATE: 12/31/15

ROUTE NUMBER: MD 272 CONTINUED
INVENTORY DIRECTION: NORTH
ROUTE NAME: NORTHEAST RD

STATE SYSTEM	FUNCTIONAL CLASS	MEDIAN TYPE	ACCESS CONTROL	NHS	MILEPOINT	MILEPOINT DESCRIPTION	MARKED LANES	SURFACE WIDTH/TYPE*	AADT
STATE SECONDARY	URB OPA	NONE (UNDIV)	NONE	NHS	12.220		3	36I	23,442
					12.220	US 40 PULASKI HWY			
					12.220	TRAFFIC SIGNAL			
					12.230	SPUR FR US 40 - SP47			
					12.230	SPUR TO US 40 - SP32			
					12.280	SPEED LIMIT 45 MPH			
					12.362	SPUR FR NORTHEAST PLAZA			
		PAINTED			12.381				
					12.381	TRAFFIC SIGNAL			
					12.381	ENT TO NORTHEAST PLAZA			
					12.391	SPUR TO NORTHEAST PLAZA			
					12.430		2	24I	
					12.440	IN CORP LMTS NORTH EAST			
					12.450	OUT CORP LMTS NORTH EAST			
		NONE (UNDIV)			12.500				
					12.500	CO563 ROGERS RD			
					12.510	SPEED LIMIT 50 MPH			
		PAINTED			12.530				
		NONE (UNDIV)			12.600				
					12.660	CO127 NAZARENE CAMP RD			
					12.689		2	32I	
					12.750		2	28I	
					12.900		2	28J	
					12.900	BEGIN BRIDGE			
					12.920	STRUC #070035001			
					12.920	R/R #CSX 140 784 P			
					12.950		2	24I	
					12.950	END BRIDGE			
					13.080	ENT TO PARK & RIDE			
					13.170	CO582 PENINSULA DR			
					13.213	DRAINAGE STRUC #070047X01			
		PAINTED			13.240				
		NONE (UNDIV)			13.297				

*A,B = UNIMPROVED; C = GRADED & DRAINED; D,E = SOIL, GRAVEL, STONE; F,G = LOW TYPE BITUMINOUS
H,I = HIGH TYPE BITUMINOUS; J = CONCRETE; K = BRICK; L = BLOCK

HIGHWAY LOCATION REFERENCE

COUNTY: CECIL
DISTRICT: 2
DATE: 12/31/15

ROUTE NUMBER: MD 272 CONTINUED
INVENTORY DIRECTION: NORTH
ROUTE NAME: NORTHEAST RD

STATE SYSTEM	FUNCTIONAL CLASS	MEDIAN TYPE	ACCESS CONTROL	NHS	MILEPOINT	MILEPOINT DESCRIPTION	MARKED LANES	SURFACE WIDTH/TYPE*	AADT
STATE SECONDARY	URB OPA	NONE (UNDIV)	NONE	NHS	13.315		3	36I	23,442
					13.347	SPUR TO LUMS RD - SP70			
					13.370	TRAFFIC SIGNAL			
					13.370	CO170 LUMS RD			
					13.370	MU137 LUMS RD			
					13.382	SPUR FR LUMS RD - SP69			
					13.443		4	48I	
		PAINTED			13.464				
					13.520	SPEED LIMIT 50 MPH			
		CURBED			13.560				
					13.600	RP 95- 4 RAMP 4 FR MD 272 NB TO IS 95 EB			
					13.770	RP 95- 6 RAMP 6 FR IS 95 EB TO MD 272 SB			
		PAINTED			13.830				
					13.830	RP 95- 3 RAMP 3 FR RAMP 6 (FR IS 95) TO MD 272 NB			
					13.830	RP 95- 5 RAMP 5 FR MD 272 SB TO RAMP 4 (TO IS 95)			
					13.830	TRAFFIC SIGNAL			
		CURBED			13.860				
					13.930		5	60I	
					13.964		5	60J	
					13.964	BEGIN BRIDGE			
					13.980		4	48J	
					13.996				20,122
					13.996	EXIT #100			
					13.996	STRUC #CEXA00001			
					13.996	IS 95 J F K MEMORIAL HWY			
					14.010	RP 95- 9 RAMP 9 FR IS 95 SB TO IS 95 SB			
					14.026		4	48I	
					14.026	END BRIDGE			
					14.050	RP 95- 7 RAMP 7 FR RAMP 9 (FR IS 95) TO MD 272 SB			
					14.070	RP 95- 1 RAMP 1 FR MD 272 NB TO RAMP 9 (TO IS 95)			
					14.230	RP 95- 8 RAMP 8 FR MD 272 SB TO IS 95 WB			
					14.310	RP 95- 2 RAMP 2 FR RAMP 9 (FR IS 95) TO MD 272 NB			
					14.450	BAY VIEW ELEMENTARY SCHOOL			

*A,B = UNIMPROVED; C = GRADED & DRAINED; D,E = SOIL, GRAVEL, STONE; F,G = LOW TYPE BITUMINOUS
H,I = HIGH TYPE BITUMINOUS; J = CONCRETE; K = BRICK; L = BLOCK

HIGHWAY LOCATION REFERENCE

COUNTY: CECIL
DISTRICT: 2
DATE: 12/31/15

ROUTE NUMBER: MD 272 CONTINUED
INVENTORY DIRECTION: NORTH
ROUTE NAME: NORTHEAST RD

STATE SYSTEM	FUNCTIONAL CLASS	MEDIAN TYPE	ACCESS CONTROL	NHS	MILEPOINT	MILEPOINT DESCRIPTION	MARKED LANES	SURFACE WIDTH/TYPE*	AADT
STATE SECONDARY	URB OPA	CURBED	NONE	NHS	14.490		3	36I	20,122
		PAINTED			14.509				
		NONE (UNDIV)			14.509	CELL TOWER			
					14.544		2	24I	
					14.590	SPUR FR MD 274 - SP11			
					14.600				9,332
					14.600	TRAFFIC SIGNAL			
					14.600	CECIL COLLEGE			
					14.600	SEAHAWK DR			
					14.600	MD274 JOSEPH BIGGS MEMORIAL HWY			
		PAINTED			14.663				
		NONE (UNDIV)			14.764				
	URB MINOR ART			NOT NHS	15.020				
					15.020	CO574 OLD BAYVIEW RD			
					15.200		2	24J	
					15.200	BEGIN BRIDGE			
					15.220	STRUC #070034001 - NORTH EAST CREEK			
					15.230		2	24I	
					15.230	END BRIDGE			
					15.430	CO411 WARBURTON RD			
	RUR MINOR ART				16.220				
					16.220	CO149 WHEATLEY RD			
					16.696	COVERED BRIDGE DR			
					16.830	CO573 OLD ZION RD			
					16.830	CO 69 DR MILLER RD			
					17.270	SPUR TO ENGLAND CREAMERY RD - SP54			
					17.280				8,231
					17.280	CO 64 ENGLAND CREAMERY RD			
					17.300	SPUR TO ENGLAND CREAMERY RD - SP24			
					17.700	CO573 OLD ZION RD			
					17.700	CO858 STEEPLECHASE LA			
					17.800	TAILWINDS LA			
					17.990	OP714 DRESSAGE CT			

*A,B = UNIMPROVED; C = GRADED & DRAINED; D,E = SOIL, GRAVEL, STONE; F,G = LOW TYPE BITUMINOUS
H,I = HIGH TYPE BITUMINOUS; J = CONCRETE; K = BRICK; L = BLOCK

HIGHWAY LOCATION REFERENCE

COUNTY: CECIL
DISTRICT: 2
DATE: 12/31/15

ROUTE NUMBER: MD 272 CONTINUED
INVENTORY DIRECTION: NORTH
ROUTE NAME: NORTHEAST RD

STATE SYSTEM	FUNCTIONAL CLASS	MEDIAN TYPE	ACCESS CONTROL	NHS	MILEPOINT	MILEPOINT DESCRIPTION	MARKED LANES	SURFACE WIDTH/TYPE*	AADT
STATE SECONDARY	RUR MINOR ART	NONE (UNDIV)	NONE	NOT NHS	18.012	DRAINAGE STRUC #070090X01	2	24I	8,231
		PAINTED			18.180				
		CURBED			18.240 CO733	FAIRFIELD RD			
					18.320				
					18.370	SPUR TO TIGER DR			
					18.380	TIGER DR			
					18.380	TRAFFIC SIGNAL			
					18.380	RISING SUN HIGH SCHOOL			
					18.380	DIRECTIONAL CROSSOVER			
					18.390	SPUR FR TIGER DR			
		PAINTED			18.400				
		NONE (UNDIV)			18.420				
		PAINTED			18.480				
		NONE (UNDIV)			18.530				
					18.870 CO495	QUAKER LA			
					19.098	RISING SUN COMMUNITY FIRE & RESCUE			
					19.210 CO496	BRICK MEETINGHOUSE RD			
					19.240	CEMETERY			
		PAINTED			19.275				
		NONE (UNDIV)			19.330				
					19.330	SPUR FR MD 273 - SP43			
					19.330	SPUR TO MD 273 - SP51			
					19.350				7,015
NAME: CHROME RD					19.350	TRAFFIC SIGNAL			
					19.350 MD273	TELEGRAPH RD			
					19.370	SPUR FR MD 273 - SP26			
					19.370	SPUR TO MD 273 - SP15			
		PAINTED			19.400				
		NONE (UNDIV)			19.440				
					19.490 CO134	LOMBARD RD			
					19.780 CO572	WALNUT GARDEN RD			
					19.890 CO852	WALNUT GARDEN RD SPUR			
					20.024	DRAINAGE STRUC #070018X01			

*A,B = UNIMPROVED; C = GRADED & DRAINED; D,E = SOIL, GRAVEL, STONE; F,G = LOW TYPE BITUMINOUS
H,I = HIGH TYPE BITUMINOUS; J = CONCRETE; K = BRICK; L = BLOCK

HIGHWAY LOCATION REFERENCE

COUNTY: CECIL
DISTRICT: 2
DATE: 12/31/15

ROUTE NUMBER: MD 272 **CONTINUED**
INVENTORY DIRECTION: NORTH
ROUTE NAME: CHROME RD

STATE SYSTEM	FUNCTIONAL CLASS	MEDIAN TYPE	ACCESS CONTROL	NHS	MILEPOINT	MILEPOINT DESCRIPTION	MARKED LANES	SURFACE WIDTH/TYPE*	AADT
STATE SECONDARY	RUR MINOR ART	NONE (UNDIV)	NONE	NOT NHS	20.215	KENNEDY LA	2	24I	7,015
					20.250 CO 34	FELL RD			
					20.390	FARMER LA			
		PAINTED			20.580				
		NONE (UNDIV)			20.660				
					20.670	PENNSYLVANIA ST/L			

ROUTE NUMBER: MD 273
INVENTORY DIRECTION: EAST
ROUTE NAME: RISING SUN RD

STATE SYSTEM	FUNCTIONAL CLASS	MEDIAN TYPE	ACCESS CONTROL	NHS	MILEPOINT	MILEPOINT DESCRIPTION	MARKED LANES	SURFACE WIDTH/TYPE*	AADT
STATE SECONDARY	URB MINOR ART	NONE (UNDIV)	NONE	NOT NHS	00.000		2	28I	5,255
					00.000	STOP SIGN			
					00.000 US 1	RISING SUN BYPASS			
					00.060		2	24I	
					00.060 MD273A	RISING SUN RD			
					00.060	STOP SIGN			
					00.170	SPEED LIMIT 40 MPH			
					00.230	CHARLES JOHNSON FARM LA			
					00.430	TAYLOR RD			
					00.480 CO131	CARTER RD			
					00.500	BENJAMIN LA			
					00.510	DRAINAGE STRUC #070023X01			
					00.600 CO586	HARRISVILLE RD			
		ROUNDAABOUT			00.644				
					00.644	BEGIN ROUNDAABOUT			
					00.660 MD276	JACOB TOME MEMORIAL HWY			
					00.660	ROUNDAABOUT			
		NONE (UNDIV)			00.680				
					00.680	END ROUNDAABOUT			
					01.150	SIGN: RISING SUN			
					01.150	SPEED LIMIT 30 MPH			
					01.154	IN CORP LMNTS RISING SUN			

NAME: MAIN ST

*A,B = UNIMPROVED; C = GRADED & DRAINED; D,E = SOIL, GRAVEL, STONE; F,G = LOW TYPE BITUMINOUS
H,I = HIGH TYPE BITUMINOUS; J = CONCRETE; K = BRICK; L = BLOCK

HIGHWAY LOCATION REFERENCE

COUNTY: CECIL
DISTRICT: 2
DATE: 12/31/15

ROUTE NUMBER: MD 273 CONTINUED
INVENTORY DIRECTION: EAST
ROUTE NAME: MAIN ST

STATE SYSTEM	FUNCTIONAL CLASS	MEDIAN TYPE	ACCESS CONTROL	NHS	MILEPOINT	MILEPOINT DESCRIPTION	MARKED LANES	SURFACE WIDTH/TYPE*	AADT
STATE SECONDARY	URB MINOR ART	NONE (UNDIV)	NONE	NOT NHS	01.190 MU145	HARRINGTON DR	2	24I	5,255
					01.230	SPEED LIMIT 25 MPH			
					01.300 MU 5	BROWNTOWN LA			
					01.390 MU 30	COOPER ST			
					01.420 MU130	WILSON AVE			
					01.450 MU 10	BUCKLEY AVE			
					01.500 MU 70	MOUNT ST			
					01.600	TRAFFIC SIGNAL			
					01.600 MU 90	NORTH QUEEN ST			
					01.600 MD274	S QUEEN ST			
					01.640		2	28I	
					01.640 MU8020	ALLEY #2			
					01.660		2	24I	
					01.660 MU120	WALNUT ST			
					01.660 MU121	S WALNUT ST			
					01.750 MU8030	ALLEY #3			
		PAINTED			01.820				
					01.820 MU115	VALLEY VIEW DR			
		NONE (UNDIV)			01.850				
					01.870	ENT TO RISING SUN TOWNE CENTER			
					01.870	TRAFFIC SIGNAL			
		CENTER TLA (UNDIV)			01.930				
		NONE (UNDIV)			01.970				
					02.010	PUMPING STATION LA			
					02.030	SPEED LIMIT 30 MPH			
					02.090 MU111	RYAN DR			
					02.120	OUT CORP LMTS RISING SUN			
					02.270	AMERICAN LEGION POST 139			
					02.280	MAPLE HEIGHTS LA			
					02.301	DRAINAGE STRUC #070020X01			
					02.340	SPEED LIMIT 40 MPH			
NAME: TELEGRAPH RD					02.510	SPUR FR STEVENS RD			
					02.510 CO 28	PIERCE RD			

*A,B = UNIMPROVED; C = GRADED & DRAINED; D,E = SOIL, GRAVEL, STONE; F,G = LOW TYPE BITUMINOUS
H,I = HIGH TYPE BITUMINOUS; J = CONCRETE; K = BRICK; L = BLOCK

HIGHWAY LOCATION REFERENCE

COUNTY: CECIL
DISTRICT: 2
DATE: 12/31/15

ROUTE NUMBER: MD 273 CONTINUED
INVENTORY DIRECTION: EAST
ROUTE NAME: TELEGRAPH RD

STATE SYSTEM	FUNCTIONAL CLASS	MEDIAN TYPE	ACCESS CONTROL	NHS	MILEPOINT	MILEPOINT DESCRIPTION	MARKED LANES	SURFACE WIDTH/TYPE*	AADT
STATE SECONDARY	URB MINOR ART	NONE (UNDIV)	NONE	NOT NHS	02.520 CO403	STEVENS RD	2	24I	5,255
	RUR MINOR ART				02.877				
					03.390	SPEED LIMIT 50 MPH			
					03.430 CO 49	HALF MILE TURN			
					03.660 CO 30	SYLMAR RD			
					04.100	DRAINAGE STRUC #070019X01			
					04.410 CO 31	WILSON RD			
					04.820 CO701	CISSEL LA			
					04.947	DRAINAGE STRUC #070094X01			
					04.980	STRUC #070040001 - NORTH EAST CREEK			
					05.270 CO404	THANKLESS LA			
					05.270 CO 33	CHANDLEE RD			
					05.760	ROSEBANK U.M.C.			
					06.000 CO572	WALNUT GARDEN RD			
					06.050 CO132	ROSEBANK RD			
		PAINTED			06.060				
		NONE (UNDIV)			06.110				
					06.140	SPUR TO MD 272			
					06.140	SPUR FR MD 272			
					06.160				7,763
					06.160 MD272	CHROME RD			
					06.160	TRAFFIC SIGNAL			
					06.170	SPUR TO MD 272			
		PAINTED			06.180				
					06.180	SPUR FR MD 272			
		NONE (UNDIV)			06.233				
					06.590 CO496	BRICK MEETINGHOUSE RD			
					06.786	DRAINAGE 12' CBC			
					07.430 CO133	WOOD VALLEY RD			
					07.580 CO 69	DR MILLER RD			
					07.970	STRUC #070041001 - LITTLE NORTH EAST CR			
					08.080 CO530	SPRINGFIELD DR			
					08.430 OP585	BUCKWHEAT RUN RD			

*A,B = UNIMPROVED; C = GRADED & DRAINED; D,E = SOIL, GRAVEL, STONE; F,G = LOW TYPE BITUMINOUS
H,I = HIGH TYPE BITUMINOUS; J = CONCRETE; K = BRICK; L = BLOCK

HIGHWAY LOCATION REFERENCE

COUNTY: CECIL
DISTRICT: 2
DATE: 12/31/15

ROUTE NUMBER: MD 273 CONTINUED
INVENTORY DIRECTION: EAST
ROUTE NAME: TELEGRAPH RD

STATE SYSTEM	FUNCTIONAL CLASS	MEDIAN TYPE	ACCESS CONTROL	NHS	MILEPOINT	MILEPOINT DESCRIPTION	MARKED LANES	SURFACE WIDTH/TYPE*	AADT
STATE SECONDARY	RUR MINOR ART	NONE (UNDIV)	NONE	NOT NHS	08.478	DRAINAGE STRUC #070087X01	2	24I	7,763
					08.720				7,305
					08.720 CO 90	BLUE BALL RD			
					08.770 OP624	NICHOLS WAY			
					09.016	DRAINAGE STRUC #070016X01			
					09.440 CO136	FAIRVIEW RD			
					09.920 OP609	MISTY LA			
					10.050	MIDDLE SUBSTATION			
					10.050 CO137	MIDDLE RD			
					10.400	LIBBY LA			
					10.730	GOODHOPE RD			
					10.760 CO138	HILLTOP RD			
					11.090 CO139	LITTLE ELK CREEK RD			
					11.170 CO140	LITTLE ELK CREEK RD			
					11.190	STRUC #070042001 - LITTLE ELK CREEK			
					11.220 CO141	ROCK CHURCH RD			
					11.370 CO448	FAIR HILL DR			
					12.137		2	30I	
					12.155		2	24I	
					12.200	SPUR FR MD 213			
					12.220				7,735
					12.220	TRAFFIC SIGNAL			
					12.220 MD213	LEWISVILLE RD			
					12.240	SPUR FR MD 213			
		PAINTED			12.270		2	30I	
		NONE (UNDIV)			12.300		2	24I	
					12.497	ENTRANCE 1 RD			
					12.632	ENTRANCE 2 RD			
					12.870	STRUC #CE9000002 - DUPONTS BRIDGE			
					13.288	CELL/RADIO TOWER			
					13.650 CO143	GALLAHER RD			
					13.910	STRUC #CE9001002 - DUPONTS BRIDGE			
					14.330 CO584	STONE HOUSE LA			

*A,B = UNIMPROVED; C = GRADED & DRAINED; D,E = SOIL, GRAVEL, STONE; F,G = LOW TYPE BITUMINOUS
H,I = HIGH TYPE BITUMINOUS; J = CONCRETE; K = BRICK; L = BLOCK

HIGHWAY LOCATION REFERENCE

COUNTY: CECIL
DISTRICT: 2
DATE: 12/31/15

ROUTE NUMBER: MD 273 CONTINUED
INVENTORY DIRECTION: EAST
ROUTE NAME: TELEGRAPH RD

STATE SYSTEM	FUNCTIONAL CLASS	MEDIAN TYPE	ACCESS CONTROL	NHS	MILEPOINT	MILEPOINT DESCRIPTION	MARKED LANES	SURFACE WIDTH/TYPE*	AADT
STATE SECONDARY	RUR MINOR ART	NONE (UNDIV)	NONE	NOT NHS	14.420	BEGIN BRIDGE	2	24I	7,735
					14.440	STRUC #070044001 - BIG ELK CREEK			
					14.460	END BRIDGE			
					14.870	STRUC #CE9002002 - DUPONTS BRIDGE			
		PAINTED			14.980				
		NONE (UNDIV)			15.040 CO369	MARLYN DR			
					15.055				
					15.150				8,195
		PAINTED			15.150 CO144	APPLETON RD			
		NONE (UNDIV)			15.244				
					15.307				
	URB MINOR ART				15.870				
					15.870 CO145	LITTLE EGYPT RD			
					15.970 OP500	GLEN DR			
					16.150 COS01	EVAN DR			
					16.540	SPEED LIMIT 40 MPH			
					16.580	DELAWARE ST/L			

ROUTE NUMBER: MD 273A
INVENTORY DIRECTION: EAST
ROUTE NAME: RISING SUN RD

STATE SYSTEM	FUNCTIONAL CLASS	MEDIAN TYPE	ACCESS CONTROL	NHS	MILEPOINT	MILEPOINT DESCRIPTION	MARKED LANES	SURFACE WIDTH/TYPE*	AADT
STATE SECONDARY	URB LOCAL	NONE (UNDIV)	NONE	NOT NHS	00.000		1	12I	6,413
					00.000 US 1	CONOWINGO RD			
					00.000 CO 27	MOUNTAIN RD			
					00.050		2	24I	
					00.170	COULTER LA			
					00.220 MD273	RISING SUN RD			

*A,B = UNIMPROVED; C = GRADED & DRAINED; D,E = SOIL, GRAVEL, STONE; F,G = LOW TYPE BITUMINOUS
H,I = HIGH TYPE BITUMINOUS; J = CONCRETE; K = BRICK; L = BLOCK

HIGHWAY LOCATION REFERENCE

COUNTY: CECIL
DISTRICT: 2
DATE: 12/31/15

ROUTE NUMBER: MD 274
INVENTORY DIRECTION: EAST
ROUTE NAME: S QUEEN ST

STATE SYSTEM	FUNCTIONAL CLASS	MEDIAN TYPE	ACCESS CONTROL	NHS	MILEPOINT	MILEPOINT DESCRIPTION	MARKED LANES	SURFACE WIDTH/TYPE*	AADT
STATE SECONDARY	URB COLL	NONE (UNDIV)	NONE	NOT NHS	00.000		2	26I	4,150
					00.000	TRAFFIC SIGNAL			
					00.000 MD273	MAIN ST			
					00.000 MU 90	NORTH QUEEN ST (BACK)			
					00.050		2	22I	
					00.050 MU 21	W CHERRY ST			
					00.050 MU 20	E CHERRY ST			
					00.090	SPEED LIMIT 25 MPH			
					00.167	ST. AGNES R.C. CHURCH			
					00.190 MU 69	DODSON DR			
					00.230		2	24I	
					00.230	SIGN: RISING SUN			
					00.230 OP649	DAIRY ST			
					00.250	OCTORARO RAILROAD TRAIL			
					00.255	PRIMROSE LA			
					00.300	SPEED LIMIT 40 MPH			
					00.300	OUT CORP LMTS RISING SUN			
					00.303	DRAINAGE STRUC #070096X01			
					00.470	IN CORP LMTS RISING SUN			
					00.490	OUT CORP LMTS RISING SUN			
					00.495	RISING SUN COMM. FIRE CO, STA #8			
					00.590 CO619	COLONIAL WAY			
					01.020 CO 28	PIERCE RD			
					01.170 CO 62	MONTGOMERY RD			
					01.380	KNUTSEN LA			
					01.580 CO 31	WILSON RD			
					01.670	SPEED LIMIT 50 MPH			
	RUR MAJ COLL				01.856				
					02.310 CO 52	BARNES CORNER RD			
					02.350 CO406	SMITH RD			
					02.350 CO 63	HARRINGTON RD			
					02.960 CO755	POST RD			
					03.320 MD274A	CALVERT RD			

NAME: JOSEPH BIGGS
MEMORIAL HWY

*A,B = UNIMPROVED; C = GRADED & DRAINED; D,E = SOIL, GRAVEL, STONE; F,G = LOW TYPE BITUMINOUS
H,I = HIGH TYPE BITUMINOUS; J = CONCRETE; K = BRICK; L = BLOCK

HIGHWAY LOCATION REFERENCE

COUNTY: CECIL
DISTRICT: 2
DATE: 12/31/15

ROUTE NUMBER: MD 274 CONTINUED
INVENTORY DIRECTION: EAST
ROUTE NAME: JOSEPH BIGGS MEMORIAL HWY

STATE SYSTEM	FUNCTIONAL CLASS	MEDIAN TYPE	ACCESS CONTROL	NHS	MILEPOINT	MILEPOINT DESCRIPTION	MARKED LANES	SURFACE WIDTH/TYPE*	AADT
STATE SECONDARY	RUR MAJ COLL	NONE (UNDIV)	NONE	NOT NHS	03.320 MD274B	EBENEZER CHURCH RD	2	24I	4,150
					03.470	GREENHURST LA			
					03.770				9,440
					03.770 CO407	CROTHERS RD			
					03.770 CO 67	PRINCIPIO RD			
					04.350 CO 88	SIMMERS RD			
					04.920 CO1026	MANOR HOUSE DR			
					05.077 CO378	KAREN DR			
					05.420 CO 93	WASHINGTON SCHOOL HOUSE RD			
					05.720 CO 68	KIRKS MILL LA			
					06.390	PHILLIPE LA			
	URB COLL				06.840				
					06.840 CO571	OLD FARMINGTON RD			
	URB MINOR ART				06.930				
					06.930 CO 76	THEODORE RD			
					07.170 CO574	OLD BAYVIEW RD			
					07.340	SPUR TO MD 272			
					07.350 MD272	NORTHEAST RD			
					07.350	TRAFFIC SIGNAL			

ROUTE NUMBER: MD 274A
INVENTORY DIRECTION: NORTH
ROUTE NAME: CALVERT RD

STATE SYSTEM	FUNCTIONAL CLASS	MEDIAN TYPE	ACCESS CONTROL	NHS	MILEPOINT	MILEPOINT DESCRIPTION	MARKED LANES	SURFACE WIDTH/TYPE*	AADT
STATE SECONDARY	RUR LOCAL	NONE (UNDIV)	NONE	NOT NHS	00.000		2	36I	99
					00.000 MD274	JOSEPH BIGGS MEMORIAL HWY			
					00.000	STOP SIGN			
					00.000 MD274B	EBENEZER CHURCH RD (BACK)			
					00.030		2	22I	
					00.040	SPEED LIMIT 40 MPH			
					00.050 CO 35	CALVERT RD			
					00.120	ROAD END			

*A,B = UNIMPROVED; C = GRADED & DRAINED; D,E = SOIL, GRAVEL, STONE; F,G = LOW TYPE BITUMINOUS
H,I = HIGH TYPE BITUMINOUS; J = CONCRETE; K = BRICK; L = BLOCK

HIGHWAY LOCATION REFERENCE

COUNTY: CECIL
DISTRICT: 2
DATE: 12/31/15

ROUTE NUMBER: MD 274B
INVENTORY DIRECTION: NORTH
ROUTE NAME: EBENEZER CHURCH RD

STATE SYSTEM	FUNCTIONAL CLASS	MEDIAN TYPE	ACCESS CONTROL	NHS	MILEPOINT	MILEPOINT DESCRIPTION	MARKED LANES	SURFACE WIDTH/TYPE*	AADT
STATE SECONDARY	RUR LOCAL	NONE (UNDIV)	NONE	NOT NHS	00.000		2	26I	2,003
					00.000 CO 92	EBENEZER CHURCH RD (BACK)			
					00.100		2	22I	
					00.100 CO 67	PRINCIPIO RD			
					00.360	GREENHURST CT			
					00.470		2	26I	
					00.560 MD274	JOSEPH BIGGS MEMORIAL HWY			
					00.560 MD274A	CALVERT RD (AHEAD)			
					00.560	STOP SIGN			

ROUTE NUMBER: MD 275
INVENTORY DIRECTION: NORTH
ROUTE NAME: PERRYLAWN DR

STATE SYSTEM	FUNCTIONAL CLASS	MEDIAN TYPE	ACCESS CONTROL	NHS	MILEPOINT	MILEPOINT DESCRIPTION	MARKED LANES	SURFACE WIDTH/TYPE*	AADT
STATE SECONDARY	URB OPA	NONE (UNDIV)	PARTIAL	NHS	00.000		2	24I	11,450
					00.000 MD824A	BLYTHE DALE RD			
					00.000 MD222	BAINBRIDGE RD			
					00.000	TRAFFIC SIGNAL			
					00.020				
					00.020	SPUR TO MD 222			
					00.080	SPEED LIMIT 50 MPH			
					00.120	OUT CORP LMTS PERRYVILLE			
					00.242	DRAINAGE STRUC #070039X01			
					00.466	DRAINAGE STRUC #070097X01			
					00.660 CO365	DIAMOND JIM RD			
					01.383	DRAINAGE STRUC #070040X01			
					01.670 CO553	CRAIGTOWN RD			
					01.730	DRAINAGE STRUC #070041X01			
					02.220 MD276	JACOB TOME MEMORIAL HWY			
					02.220	TRAFFIC SIGNAL			

HIGHWAY LOCATION REFERENCE

COUNTY: CECIL
DISTRICT: 2
DATE: 12/31/15

ROUTE NUMBER: MD 276
INVENTORY DIRECTION: NORTH
ROUTE NAME: CENTER ST

STATE SYSTEM	FUNCTIONAL CLASS	MEDIAN TYPE	ACCESS CONTROL	NHS	MILEPOINT	MILEPOINT DESCRIPTION	MARKED LANES	SURFACE WIDTH/TYPE*	AADT
STATE SECONDARY	URB MINOR ART	NONE (UNDIV)	NONE	NOT NHS	00.000		2	24I	1,340
					00.000 MD222	N MAIN ST			
					00.000	STOP SIGN			
					00.000 OP787	FERRY ST (BACK)			
					00.053	SPEED LIMIT 25 MPH			
					00.230	OUT CORP LMTS PORT DEPOSIT			
					00.330	SPEED LIMIT 50 MPH			
					00.950	DRAINAGE STRUC #070033X01			
					01.460 CO 71	BURLIN RD			
	URB OPA			NHS	02.000				
					02.000	TENNIS LA			
					02.040 CO 75	WAIBEL RD			
					02.090				
					02.140 OP551	DOWNIN LA			
					02.180 OP707	MISTY MEADOW DR			
					02.250				8,330
					02.250 MD275	PERRYLAWN DR			
					02.250	TRAFFIC SIGNAL			
					02.530	MAPLE HILL DR			
					02.580 CO 81	ABRAHAMS RD			
					02.653	DRAINAGE STRUC #070103X01			
					02.880 CO 57	DR JACK RD			
					02.880 CO553	CRAIGTOWN RD			
		PAINTED			02.980				
		NONE (UNDIV)			03.040	DRAINAGE 4' CP			
					03.050				
					03.110 CO555	CAMP MEETING GROUND RD			
					03.110 CO 45	FIRETOWER RD			
		PAINTED			03.170				
		NONE (UNDIV)			03.210				
	RUR MINOR ART			NOT NHS	03.270				8,320
					03.270 CO 50	HOPEWELL RD			
					03.510	CHIEFS MOUNTAIN LA			

*A,B = UNIMPROVED; C = GRADED & DRAINED; D,E = SOIL, GRAVEL, STONE; F,G = LOW TYPE BITUMINOUS
H,I = HIGH TYPE BITUMINOUS; J = CONCRETE; K = BRICK; L = BLOCK

HIGHWAY LOCATION REFERENCE

COUNTY: CECIL
DISTRICT: 2
DATE: 12/31/15

ROUTE NUMBER: MD 276 CONTINUED
INVENTORY DIRECTION: NORTH
ROUTE NAME: JACOB TOME MEMORIAL HWY

STATE SYSTEM	FUNCTIONAL CLASS	MEDIAN TYPE	ACCESS CONTROL	NHS	MILEPOINT	MILEPOINT DESCRIPTION	MARKED LANES	SURFACE WIDTH/TYPE*	AADT
STATE SECONDARY	RUR MINOR ART	NONE (UNDIV)	NONE	NOT NHS	03.843	DRAINAGE STRUC #070124X01	2	24I	8,320
					03.970 CO462	NANTUCKETT DR			
					04.247	DRAINAGE STRUC #070032X01			
					04.480 CO739	FOX FIRE DR			
					04.480	JANNEY DR			
					04.561	DRAINAGE STRUC #070031X01			
					04.840	DRAINAGE STRUC #070030X01			
					04.920	MISTY MEADOWS LA			
	URB MINOR ART				05.020				
					05.020 CO585	SALE BARN RD			
					05.160	SPUR TO & FR SALE BARN RD			
					05.240 CO585	SALE BARN RD			
					05.360	BOG TURTLE LA			
					05.520 CO 45	FIRETOWER RD			
					05.520 CO405	COWAN RD			
					05.635	STRUC #070104X01			
					05.820 CO 52	BARNES CORNER RD			
					05.820 CO715	LIBERTY GROVE RD			
					05.820	TRAFFIC SIGNAL			
					05.823	DRAINAGE STRUC #070105X01			
					06.360 CO478	THRUWAY DR			
					06.415	KITTY LN			
					06.620 OP147	WYATT LA			
					06.620 CO360	WYATT LA			
		ROUNDAABOUT			07.351				
					07.351	BEGIN ROUNDAABOUT			
					07.360 MD273	RISING SUN RD			
					07.360	ROUNDAABOUT			
		NONE (UNDIV)			07.385				
					07.385	END ROUNDAABOUT			
					07.420	SPEED LIMIT 45 MPH			
					07.790 CO 36	PEARL ST			
					07.820	SPUR FR US 1			

*A,B = UNIMPROVED; C = GRADED & DRAINED; D,E = SOIL, GRAVEL, STONE; F,G = LOW TYPE BITUMINOUS
H,I = HIGH TYPE BITUMINOUS; J = CONCRETE; K = BRICK; L = BLOCK

HIGHWAY LOCATION REFERENCE

COUNTY: CECIL
DISTRICT: 2
DATE: 12/31/15

ROUTE NUMBER: MD 276 CONTINUED
INVENTORY DIRECTION: NORTH
ROUTE NAME: JACOB TOME MEMORIAL HWY

STATE SYSTEM	FUNCTIONAL CLASS	MEDIAN TYPE	ACCESS CONTROL	NHS	MILEPOINT	MILEPOINT DESCRIPTION	MARKED LANES	SURFACE WIDTH/TYPE*	AADT
STATE SECONDARY	URB MINOR ART	NONE (UNDIV)	NONE	NOT NHS	07.830	SPUR TO US 1	2	24I	8,320
					07.850 US 1	RISING SUN BYPASS			
					07.850	STOP SIGN			
					07.850 CO 25	SLICERS MILL RD (AHEAD)			

ROUTE NUMBER: MD 277
INVENTORY DIRECTION: EAST
ROUTE NAME: ELK MILLS RD

STATE SYSTEM	FUNCTIONAL CLASS	MEDIAN TYPE	ACCESS CONTROL	NHS	MILEPOINT	MILEPOINT DESCRIPTION	MARKED LANES	SURFACE WIDTH/TYPE*	AADT
STATE SECONDARY	URB COLL	NONE (UNDIV)	NONE	NOT NHS	00.000		2	20I	3,260
					00.000 CO181	ELK MILLS RD (BACK)			
					00.049	ENT TO ELK MILLS COMMUNITY PARK			
					00.162 CO1083	SUNBURST DR			
					00.240	FRAME ROW LA			
					00.370	KNOB HILL RD			
					00.450	R/R #CSX 140 774 J			
					00.490 OP 38	WRIGHT AVE			
					00.512	ELK MILLS POST OFFICE 21920			
					00.540 OP 39	BALDWIN CHURCH RD			
					00.548	BALDWIN U.M.C.			
					00.710	BEGIN BRIDGE			
					00.720	STRUC #070045001 - BIG ELK CREEK			
					00.740	END BRIDGE			
					00.920		2	22I	
					00.950	SPEED LIMIT 30 MPH			
					00.963	REYNOLDS DR			
					01.010 CO787	CECIL MANOR SCHOOL RD			
					01.080		2	24I	
					01.190				6,899
NAME: FLETCHWOOD RD					01.190 MD316	APPLETON RD			
					01.190 CO144	APPLETON RD			
					01.190	STOP SIGN			
					01.310 CO610	OAKRIDGE CT			

*A,B = UNIMPROVED; C = GRADED & DRAINED; D,E = SOIL, GRAVEL, STONE; F,G = LOW TYPE BITUMINOUS
H,I = HIGH TYPE BITUMINOUS; J = CONCRETE; K = BRICK; L = BLOCK

HIGHWAY LOCATION REFERENCE

COUNTY: CECIL
DISTRICT: 2
DATE: 12/31/15

ROUTE NUMBER: MD 277 CONTINUED
INVENTORY DIRECTION: EAST
ROUTE NAME: FLETCHWOOD RD

STATE SYSTEM	FUNCTIONAL CLASS	MEDIAN TYPE	ACCESS CONTROL	NHS	MILEPOINT	MILEPOINT DESCRIPTION	MARKED LANES	SURFACE WIDTH/TYPE*	AADT
STATE SECONDARY	URB COLL	NONE (UNDIV)	NONE	NOT NHS	01.410	ATR STATION # 88	2	24I	6,899
		PAINTED			01.444				
		NONE (UNDIV)			01.490				
		PAINTED			01.490 CO1069	OAKMONT DR			
		NONE (UNDIV)			01.544				
		PAINTED			01.596				
		NONE (UNDIV)			01.670 CO846	WINCHESTER DR			
		PAINTED			01.670 OP623	WINCHESTER RD			
		NONE (UNDIV)			01.950 CO241	CHESTNUT DR			
		PAINTED			02.063	SPEED LIMIT 30 MPH			
		NONE (UNDIV)			02.120 CO239	WALNUT DR			
		PAINTED			02.140				
		NONE (UNDIV)			02.180				
		CENTER TLA (UNDIV)			02.230 CO236	PEACH RD			
		NONE (UNDIV)			02.265				
		PAINTED			02.338				
		NONE (UNDIV)			02.370				
		PAINTED			02.370 CO993	PERSIMMON LA			
		NONE (UNDIV)			02.400				
		UNPROTECTED			02.480	SPUR FR MD 279			
		UNPROTECTED			02.510	STONE GATE BLVD (AHEAD)			
		UNPROTECTED			02.510 MD279	ELKTON RD			
		UNPROTECTED			02.510	TRAFFIC SIGNAL			

ROUTE NUMBER: MD 279
INVENTORY DIRECTION: NORTH
ROUTE NAME: ELKTON RD

STATE SYSTEM	FUNCTIONAL CLASS	MEDIAN TYPE	ACCESS CONTROL	NHS	MILEPOINT	MILEPOINT DESCRIPTION	MARKED LANES	SURFACE WIDTH/TYPE*	AADT
STATE SECONDARY	URB OPA	CURBED	PARTIAL	NHS	00.000		3	36I	11,980
		UNPROTECTED			00.000 US 40	PULASKI HWY			
		UNPROTECTED			00.000	TRAFFIC SIGNAL			
		UNPROTECTED			00.000 MD 7C	E OLD PHILADELPHIA RD (BACK)			
		UNPROTECTED			00.040				

*A,B = UNIMPROVED; C = GRADED & DRAINED; D,E = SOIL, GRAVEL, STONE; F,G = LOW TYPE BITUMINOUS
H,I = HIGH TYPE BITUMINOUS; J = CONCRETE; K = BRICK; L = BLOCK

HIGHWAY LOCATION REFERENCE

COUNTY: CECIL
DISTRICT: 2
DATE: 12/31/15

ROUTE NUMBER: MD 279 CONTINUED
INVENTORY DIRECTION: NORTH
ROUTE NAME: ELKTON RD

STATE SYSTEM	FUNCTIONAL CLASS	MEDIAN TYPE	ACCESS CONTROL	NHS	MILEPOINT	MILEPOINT DESCRIPTION	MARKED LANES	SURFACE WIDTH/TYPE*	AADT
STATE SECONDARY	URB OPA	UNPROTECTED	PARTIAL	NHS	00.040	SPUR FR US 40 - SP64	3	36I	11,980
					00.050	SPUR TO US 40 - SP65			
					00.079		2	40I	
					00.150	SPEED LIMIT 50 MPH			
		PAINTED			00.160		2	24I	
		NONE (UNDIV)			00.170				
					00.280	YMCA BLVD			
					00.390		2	24J	
					00.390	BEGIN BRIDGE			
					00.410	IN CORP LMTS ELKTON			
					00.410	STRUC #070043001 - LITTLE ELK CREEK			
					00.420		2	24I	
					00.420	END BRIDGE			
		PAINTED			00.480				
		NONE (UNDIV)			00.530				
					00.600				9,350
					00.600	MD545 BLUE BALL RD			
					00.600	TRAFFIC SIGNAL			
		PAINTED			00.660				
		NONE (UNDIV)			00.710				
					00.970	SPEED LIMIT 40 MPH			
		PAINTED			01.090				
		UNPROTECTED			01.100		2	36I	
					01.130		2	24I	
STATE PRIMARY		NONE (UNDIV)			01.180				13,220
NAME: NEWARK AVE					01.180	TRAFFIC SIGNAL			
					01.180	MD213 N BRIDGE ST			
					01.190	SPUR TO MD 213 - SP61			
		CENTER TLA (UNDIV)			01.230		2	28I	
					01.282		2	24I	
					01.285	SINGERLY FIRE COMPANY			
					01.360	MU285 GILPIN AVE			
					01.440	GILPIN MANOR ELEMENTARY SCHOOL			

*A,B = UNIMPROVED; C = GRADED & DRAINED; D,E = SOIL, GRAVEL, STONE; F,G = LOW TYPE BITUMINOUS
H,I = HIGH TYPE BITUMINOUS; J = CONCRETE; K = BRICK; L = BLOCK

HIGHWAY LOCATION REFERENCE

COUNTY: CECIL
DISTRICT: 2
DATE: 12/31/15

ROUTE NUMBER: MD 279 CONTINUED
INVENTORY DIRECTION: NORTH
ROUTE NAME: NEWARK AVE

STATE SYSTEM	FUNCTIONAL CLASS	MEDIAN TYPE	ACCESS CONTROL	NHS	MILEPOINT	MILEPOINT DESCRIPTION	MARKED LANES	SURFACE WIDTH/TYPER*	AADT
STATE PRIMARY	URB OPA	CENTER TLA (UNDIV)	PARTIAL	NHS	01.510 MU325	JAMES ST	2	24I	13,220
		PAINTED			01.650				
		CURBED			01.700				
					01.700 MD268	NORTH ST			
					01.700 CO220	WALNUT LA			
					01.700	OUT CORP LMTS ELKTON			
					01.700	TRAFFIC SIGNAL			
					01.720	SPUR FR MD 268 - SP36			
					01.730		2	22J	
					01.730	BEGIN BRIDGE			
					01.740	STRUC #070048001 - BIG ELK CREEK			
					01.760		2	24I	
					01.760	END BRIDGE			
					01.790	SPUR FR MD 316 - SP63			
	URB FRWY EXPWY	PAINTED			01.800		3	34I	12,690
					01.800 MD316	APPLETON RD			
					01.810				
					01.810	SPUR TO MD 316 - SP62			
		NONE (UNDIV)			01.830		4	48I	
					01.950	STRUC #070022001 - BIG ELK CREEK			
		PAINTED			01.980				
					02.000	SPEED LIMIT 50 MPH			
		UNPROTECTED			02.036				
					02.640	STRUC #070039001 - BIG ELK CREEK			
					02.850	CROSSOVER			
					03.100	CELL TOWER			
					03.110	IN CORP LMTS ELKTON			
					03.160	OUT CORP LMTS ELKTON			
					03.370		4	58I	
					03.370 MU 25	BELLE HILL RD			
					03.370	IN CORP LMTS ELKTON			
					03.370	TRAFFIC SIGNAL			
					03.420	OUT CORP LMTS ELKTON			

*A,B = UNIMPROVED; C = GRADED & DRAINED; D,E = SOIL, GRAVEL, STONE; F,G = LOW TYPE BITUMINOUS
H,I = HIGH TYPE BITUMINOUS; J = CONCRETE; K = BRICK; L = BLOCK

HIGHWAY LOCATION REFERENCE

COUNTY: CECIL
DISTRICT: 2
DATE: 12/31/15

ROUTE NUMBER: MD 279 CONTINUED
INVENTORY DIRECTION: NORTH
ROUTE NAME: ELKTON RD

STATE SYSTEM	FUNCTIONAL CLASS	MEDIAN TYPE	ACCESS CONTROL	NHS	MILEPOINT	MILEPOINT DESCRIPTION	MARKED LANES	SURFACE WIDTH/TYPE*	AADT
STATE PRIMARY	URB FRWY EXPWY	UNPROTECTED	PARTIAL	NHS	03.490		4	48I	12,690
		POSITIVE BARRIER			03.560				
					03.560	RP 95- 6 RAMP 6 FR IS 95 EB TO MD 279 SB			
					03.610	RP 95- 4 RAMP 4 FR MD 279 NB TO IS 95 EB			
		UNPROTECTED			03.630				
					03.710	RP 95- 5 RAMP 5 FR MD 279 SB TO RAMP 9 (TO IS 95)			
		POSITIVE BARRIER			03.730				
					03.740	RP 95- 3 RAMP 3 FR RAMP 9 (FR IS 95) TO MD 279 NB			
					03.790	RP 95- 9 RAMP 9 FR IS 95 NB TO IS 95 NB			
STATE SECONDARY					03.810				25,070
					03.810	STRUC #CEXA89001			
					03.810	IS 95 J F K MEMORIAL HWY			
					03.810	EXIT #109			
					03.830	RP 95-10 RAMP 10 FR IS 95 SB TO IS 95 SB			
					03.840	RP 95- 7 RAMP 7 FR RAMP 10 (FR IS95) TO MD 279 SB			
		UNPROTECTED			03.850				
					03.890	RP 95- 1 RAMP 1 FR MD 279 NB TO RAMP 10 (TO IS95)			
		POSITIVE BARRIER			04.050				
					04.050	RP 95- 2 RAMP 2 FR IS 95 WB TO MD 279 NB			
					04.080	RP 95- 8 RAMP 8 FR MD 279 SB TO IS 95 WB			
		UNPROTECTED			04.130				
	URB OPA		NONE		04.220				
					04.220	AIRPORT RD			
					04.220	TRAFFIC SIGNAL			
					04.240				
					04.410	DIRECTIONAL CROSSOVER			
					04.410	CO1076 PERFORMANCE DR			
					04.632	RADIO/CELL TOWER			
					04.700	CROSSOVER			
					04.700	CO234 IRON HILL RD			
					04.910	MD277 FLETCHWOOD RD			
					04.910	CROSSOVER			
					04.910	STONE GATE BLVD			

*A,B = UNIMPROVED; C = GRADED & DRAINED; D,E = SOIL, GRAVEL, STONE; F,G = LOW TYPE BITUMINOUS
H,I = HIGH TYPE BITUMINOUS; J = CONCRETE; K = BRICK; L = BLOCK

HIGHWAY LOCATION REFERENCE

COUNTY: CECIL
DISTRICT: 2
DATE: 12/31/15

ROUTE NUMBER: MD 279 CONTINUED
INVENTORY DIRECTION: NORTH
ROUTE NAME: ELKTON RD

STATE SYSTEM	FUNCTIONAL CLASS	MEDIAN TYPE	ACCESS CONTROL	NHS	MILEPOINT	MILEPOINT DESCRIPTION	MARKED LANES	SURFACE WIDTH/TYPE*	AADT
STATE SECONDARY	URB OPA	UNPROTECTED	NONE	NHS	04.910	TRAFFIC SIGNAL	4	48I	25,070
					04.940	SPUR TO MD 277 - SP30			
					04.950	DELAWARE ST/L			

ROUTE NUMBER: MD 281
INVENTORY DIRECTION: EAST
ROUTE NAME: E MAIN ST

STATE SYSTEM	FUNCTIONAL CLASS	MEDIAN TYPE	ACCESS CONTROL	NHS	MILEPOINT	MILEPOINT DESCRIPTION	MARKED LANES	SURFACE WIDTH/TYPE*	AADT
STATE SECONDARY	URB MINOR ART	NONE (UNDIV)	NONE	NOT NHS	00.000		2	22I	6,561
					00.000	TRAFFIC SIGNAL			
					00.000 MD 7D	DELAWARE AVE			
					00.020		2	30I	
					00.050	SPEED LIMIT 25 MPH			
					00.100 MU290	HERMITAGE DR			
					00.240		2	24I	
					00.370	BEGIN BRIDGE			
					00.390		2	24J	
					00.390	OUT CORP LMTS ELKTON			
					00.390	STRUC #070060001 - BIG ELK CREEK			
					00.410		2	24I	
					00.410	END BRIDGE			
					00.460	SPEED LIMIT 40 MPH			
					00.470 OP142	COX LA			
					00.540 OP143	NO NAME			
					00.630	SPEED LIMIT 50 MPH			
					00.730	WARBURTON HILL			
		PAINTED			00.930				
		NONE (UNDIV)			01.000				
					01.000	BEN BLVD			
		PAINTED			01.050				
					01.100	HARPER LA			
		NONE (UNDIV)			01.124				
					01.170 MU478	PATRIOTS WAY			

NAME: RED HILL RD

*A,B = UNIMPROVED; C = GRADED & DRAINED; D,E = SOIL, GRAVEL, STONE; F,G = LOW TYPE BITUMINOUS
H,I = HIGH TYPE BITUMINOUS; J = CONCRETE; K = BRICK; L = BLOCK

HIGHWAY LOCATION REFERENCE

COUNTY: CECIL
DISTRICT: 2
DATE: 12/31/15

ROUTE NUMBER: MD 281 CONTINUED
INVENTORY DIRECTION: EAST
ROUTE NAME: RED HILL RD

STATE SYSTEM	FUNCTIONAL CLASS	MEDIAN TYPE	ACCESS CONTROL	NHS	MILEPOINT	MILEPOINT DESCRIPTION	MARKED LANES	SURFACE WIDTH/TYPE*	AADT
STATE SECONDARY	URB MINOR ART	NONE (UNDIV)	NONE	NOT NHS	01.370 MU710	CHERRY TREE LA	2	24I	6,561
					01.490 CO224	MUDDY LA			
					01.780	TRAFFIC SIGNAL			
					01.780 MD781	DELANCY RD			
					02.120	DELAWARE ST/L			

ROUTE NUMBER: MD 282
INVENTORY DIRECTION: EAST
ROUTE NAME: CRYSTAL BEACH RD

STATE SYSTEM	FUNCTIONAL CLASS	MEDIAN TYPE	ACCESS CONTROL	NHS	MILEPOINT	MILEPOINT DESCRIPTION	MARKED LANES	SURFACE WIDTH/TYPE*	AADT
STATE SECONDARY	RUR LOCAL	NONE (UNDIV)	NONE	NOT NHS	00.000		2	24I	2,630
					00.000 CO636	CRYSTAL BEACH RD (BACK)			
					00.000 CO314	WHITE CRYSTAL BEACH RD			
	RUR MAJ COLL				00.140				
					00.140 OP775	ELKVIEW SHORES RD			
					00.250	SPEED LIMIT 50 MPH			
					00.570 CO302	CABIN JOHN RD			
					01.110 CO815	PEARCE CREEK DR			
					01.860 CO301	PINEWOOD RD			
					02.440 CO312	STEMMERS RUN RD			
					02.490	SPEED LIMIT 50 MPH			
					02.890 CO591	OLD CRYSTAL BEACH RD			
					03.143	SPEED LIMIT 40 MPH			
					03.210 CO295	GLEBE RD			
					03.360 CO591	OLD CRYSTAL BEACH RD			
					03.823	SPEED LIMIT 30 MPH			
					03.840 CO590	PEDDLERS LA			
					04.059	SPEED LIMIT 40 MPH			
		PAINTED			04.190				
		NONE (UNDIV)			04.300				
					04.300 CO566	GROVE NECK RD SPUR B			
		PAINTED			04.351				
					04.400 CO565	GROVE NECK RD SPUR A			

*A,B = UNIMPROVED; C = GRADED & DRAINED; D,E = SOIL, GRAVEL, STONE; F,G = LOW TYPE BITUMINOUS
H,I = HIGH TYPE BITUMINOUS; J = CONCRETE; K = BRICK; L = BLOCK

HIGHWAY LOCATION REFERENCE

COUNTY: CECIL
DISTRICT: 2
DATE: 12/31/15

ROUTE NUMBER: MD 282 CONTINUED
INVENTORY DIRECTION: EAST
ROUTE NAME: CRYSTAL BEACH RD

STATE SYSTEM	FUNCTIONAL CLASS	MEDIAN TYPE	ACCESS CONTROL	NHS	MILEPOINT	MILEPOINT DESCRIPTION	MARKED LANES	SURFACE WIDTH/TYPE*	AADT
STATE SECONDARY	RUR MAJ COLL	PAINTED NONE (UNDIV)	NONE	NOT NHS	04.434	SPEED LIMIT 50 MPH	2	24I	2,630
					04.461				
					04.506	FRISBYS PRIME CHOICE LN			
					05.460 CO304	NEW CUT RD			
					05.510 CO299	NEW CUT RD			
					06.188	SIGN: WELCOME TO CECILTON			
					06.200	SPEED LIMIT 25 MPH			
NAME: MAIN ST					06.270	IN CORP LMTS CECILTON			
					06.287	CECILTON ELEMENTARY SCHOOL			
					06.320		2	22I	
					06.320 MU 60	WATER ST			
					06.480 MU 50	RICKARDS ST			
					06.490	ZION U.M.C.			
					06.510	CECILTON/ZION CEMETERY			
					06.590 MU 70	WILSON ST			
					06.623	CECILTON POST OFFICE 21913			
					06.650	CECILTON TOWN OFFICE			
					06.700		2	24I	
					06.700 MD213	N BOHEMIA AVE			
					06.700	TRAFFIC SIGNAL			
					06.880 MU 20	CENTER ST			
					06.990 OP635	ELIZABETH WAY			
					07.136	SPEED LIMIT 40 MPH			
					07.144	CECILTON PARK			
					07.178	SIGN: WELCOME TO CECILTON			
NAME: CECILTON WARWICK RD					07.200	OUT CORP LMTS CECILTON			
					07.332	SPEED LIMIT 50 MPH			
					07.930	ENT TO SHA WARDS HILL YARD			
					07.960 CO329	WARDS HILL RD			
					08.110	CECILTON MANOR			
					08.400 CO319	CHRISTOPHER RD			
					08.950 CO320	WORSSELL MANOR RD			
					10.565	DRAINAGE STRUC #070107X01			

*A,B = UNIMPROVED; C = GRADED & DRAINED; D,E = SOIL, GRAVEL, STONE; F,G = LOW TYPE BITUMINOUS
H,I = HIGH TYPE BITUMINOUS; J = CONCRETE; K = BRICK; L = BLOCK

HIGHWAY LOCATION REFERENCE

COUNTY: CECIL
 DISTRICT: 2
 DATE: 12/31/15

ROUTE NUMBER: MD 282 CONTINUED
INVENTORY DIRECTION: EAST
ROUTE NAME: CECILTON WARWICK RD

STATE SYSTEM	FUNCTIONAL CLASS	MEDIAN TYPE	ACCESS CONTROL	NHS	MILEPOINT	MILEPOINT DESCRIPTION	MARKED LANES	SURFACE WIDTH/TYPE*	AADT
STATE SECONDARY	RUR MAJ COLL	NONE (UNDIV)	NONE	NOT NHS	11.140	DRAINAGE STRUC #070108X01	2	24I	2,630
					11.440 CO327	SASSAFRAS RD			
					11.615	SIGN: WARWICK			
					11.700	SPEED LIMIT 30 MPH			
					11.860 CO321	CHURCH RD			
					11.916	WARWICK POST OFFICE 21912			
					12.030 CO1005	CEMETARY LA			
					12.053	MT. OLIVET U.M.C.			
					12.100 CO435	WATER ST			
					12.100 CO556	WILSON ST			
					12.260		2	22I	
					12.300	SPEED LIMIT 40 MPH			
					12.430	DELAWARE ST/L			

ROUTE NUMBER: MD 284
INVENTORY DIRECTION: NORTH
ROUTE NAME: HEMPHILL ST

STATE SYSTEM	FUNCTIONAL CLASS	MEDIAN TYPE	ACCESS CONTROL	NHS	MILEPOINT	MILEPOINT DESCRIPTION	MARKED LANES	SURFACE WIDTH/TYPE*	AADT
STATE SECONDARY	URB COLL	NONE (UNDIV)	NONE	NOT NHS	00.000		2	20I	1,091
					00.000 MD285	BIDDLE ST			
					00.000	STOP SIGN			
					00.030 MU8020	ALLEY #2			
					00.040	SPEED LIMIT 25 MPH			
					00.060 MU 50	CECIL ST			
					00.120 MU 90	MOSS ST			
					00.130	GRAYSON AVE			
					00.220	OUT CORP LMTS CHESAPEAKE CITY			
					00.250	STOP SIGN			
					00.250 MD285	LOCK ST			

*A,B = UNIMPROVED; C = GRADED & DRAINED; D,E = SOIL, GRAVEL, STONE; F,G = LOW TYPE BITUMINOUS
 H,I = HIGH TYPE BITUMINOUS; J = CONCRETE; K = BRICK; L = BLOCK

HIGHWAY LOCATION REFERENCE

COUNTY: CECIL
DISTRICT: 2
DATE: 12/31/15

ROUTE NUMBER: MD 285
INVENTORY DIRECTION: EAST
ROUTE NAME: LOCK ST

STATE SYSTEM	FUNCTIONAL CLASS	MEDIAN TYPE	ACCESS CONTROL	NHS	MILEPOINT	MILEPOINT DESCRIPTION	MARKED LANES	SURFACE WIDTH/TYPE*	AADT
STATE SECONDARY	RUR MAJ COLL	CURBED	NONE	NOT NHS	00.000		2	30I	1,060
					00.000 MD213	AUGUSTINE HERMAN HWY			
					00.000	STOP SIGN			
					00.010	SPUR FR MD 213 - SP27			
					00.010	SPUR TO MD 213 - SP14			
		NONE (UNDIV)			00.030		2	26I	
					00.150		2	22I	
					00.150 CO516	HEMPHILL ST			
					00.230	SPEED LIMIT 25 MPH			
	URB LOCAL				00.290				
					00.290 MD284	HEMPHILL ST			
					00.330		2	20I	
					00.350	IN CORP LMTS CHESAPEAKE CITY			
					00.440		2	32I	
					00.440 MU 90	MOSS ST			
					00.454	CHESAPEAKE CITY SUBSTATION #313			
					00.510	CHESAPEAKE CITY VOL. FIRE STA. #2			
					00.520 MU 50	CECIL ST			
					00.570		2	34I	
NAME: BIDDLE ST					00.570 MU 30	BIDDLE ST			
					00.570 MU131	LOCK ST			
					00.620 MU8020	ALLEY #2			
	URB COLL				00.760		2	32I	
					00.760 MD284	HEMPHILL ST			
					00.850		2	38I	
					00.850 MU120	UNION ST			
					01.010		2	18I	
					01.010 MU 80	LEWIS ST			
					01.010 MU8020	ALLEY #2			
					01.260	OUT CORP LMTS CHESAPEAKE CITY			
					01.340	SPEED LIMIT 40 MPH			
					01.420	FOARD LA			
					02.100 CO280	KNIGHTS CORNER RD			

*A,B = UNIMPROVED; C = GRADED & DRAINED; D,E = SOIL, GRAVEL, STONE; F,G = LOW TYPE BITUMINOUS
H,I = HIGH TYPE BITUMINOUS; J = CONCRETE; K = BRICK; L = BLOCK

HIGHWAY LOCATION REFERENCE

COUNTY: CECIL
 DISTRICT: 2
 DATE: 12/31/15

ROUTE NUMBER: MD 285 CONTINUED
INVENTORY DIRECTION: EAST
ROUTE NAME: BIDDLE ST

STATE SYSTEM	FUNCTIONAL CLASS	MEDIAN TYPE	ACCESS CONTROL	NHS	MILEPOINT	MILEPOINT DESCRIPTION	MARKED LANES	SURFACE WIDTH/TYPE*	AADT
STATE SECONDARY	URB COLL	NONE (UNDIV)	NONE	NOT NHS	02.430	DELAWARE ST/L	2	18I	1,060

ROUTE NUMBER: MD 286
INVENTORY DIRECTION: EAST
ROUTE NAME: 2ND ST

STATE SYSTEM	FUNCTIONAL CLASS	MEDIAN TYPE	ACCESS CONTROL	NHS	MILEPOINT	MILEPOINT DESCRIPTION	MARKED LANES	SURFACE WIDTH/TYPE*	AADT
STATE SECONDARY	URB MIN COLL	NONE (UNDIV)	NONE	NOT NHS	00.000		2	30I	1,413
					00.000	MU9020 2ND ST (BACK)			
					00.000	STOP SIGN			
					00.000	MD537C GEORGE ST			
					00.010	SPEED LIMIT 25 MPH			
					00.020	MU130 WILLIAMS ST			
					00.050		2	20I	
NAME: BETHEL RD					00.050	STOP SIGN			
					00.050	MU 40 BOHEMIA AVE			
					00.090	SMITHERS ALLEY			
					00.110	MU 65 FERRY SLIP RD			
					00.210		2	18I	
					00.210	MU100 MT NEBO RD			
					00.305	SPEED LIMIT 25 MPH			
					00.320	OUT CORP LMTS CHESAPEAKE CITY			
					00.410	STRUC #070053001 - BACK CREEK			
					00.460	IN CORP LMTS CHESAPEAKE CITY			
					00.470	ENT TO C&D CANAL MUSEUM			
	RUR MINOR COLL				00.490				
					00.490	OUT CORP LMTS CHESAPEAKE CITY			
					00.540	PICNIC AREA			
					00.540	SPEED LIMIT 40 MPH			
					01.840	CO317 OLD TELEGRAPH RD			
					01.840	CO717 BETHEL CEMETERY RD			
					02.082	DRAINAGE STRUC #070109X01			
					02.090	DELAWARE ST/L			

*A,B = UNIMPROVED; C = GRADED & DRAINED; D,E = SOIL, GRAVEL, STONE; F,G = LOW TYPE BITUMINOUS
 H,I = HIGH TYPE BITUMINOUS; J = CONCRETE; K = BRICK; L = BLOCK

HIGHWAY LOCATION REFERENCE

COUNTY: CECIL
DISTRICT: 2
DATE: 12/31/15

ROUTE NUMBER: MD 299
INVENTORY DIRECTION: NORTH
ROUTE NAME: MASSEY SASSAFRAS RD

STATE SYSTEM	FUNCTIONAL CLASS	MEDIAN TYPE	ACCESS CONTROL	NHS	MILEPOINT	MILEPOINT DESCRIPTION	MARKED LANES	SURFACE WIDTH/TYPE*	AADT
STATE SECONDARY	RUR MINOR COLL	NONE (UNDIV)	NONE	NOT NHS	00.000		2	22J	775
					00.000	STRUC #140016001 - SASSAFRAS RIVER			
					00.000	KENT CO/L			
					00.030		2	22I	
					00.030	END BRIDGE			
					00.440		2	30I	
					00.440 CO333	EDGAR PRICE RD			
					00.490 US301	BLUE STAR MEMORIAL HWY			
					00.490	STOP SIGN			
					00.490 CO327	SASSAFRAS RD (AHEAD)			

ROUTE NUMBER: MD 310
INVENTORY DIRECTION: EAST
ROUTE NAME: CAYOTS CORNER RD

STATE SYSTEM	FUNCTIONAL CLASS	MEDIAN TYPE	ACCESS CONTROL	NHS	MILEPOINT	MILEPOINT DESCRIPTION	MARKED LANES	SURFACE WIDTH/TYPE*	AADT
STATE SECONDARY	RUR MINOR COLL	NONE (UNDIV)	NONE	NOT NHS	00.000		2	20I	1,540
					00.000	TRAFFIC SIGNAL			
					00.000 MD213	AUGUSTINE HERMAN HWY			
					00.000 CO291	TOWN POINT RD (BACK)			
					00.070	SPEED LIMIT 40 MPH			
					00.220	SPUR FR CAYOTS CORNER RD SPUR			
					00.250 CO567	CAYOTS CORNER RD SPUR			
					00.390	LANBORN LN			
					00.935	DRAINAGE			
					01.000	WINFIELDS WAY			
					01.177	DRAINAGE			
					01.551	WINFIELDS WAY			
					01.640	PENOWA FARM LA			
					01.759	DRAINAGE			
					01.884	STANDARD BRED WAY			
					02.160 CO434	MITTON RD			
					02.160 MD342	ST AUGUSTINE RD			
					02.190		2	24I	

*A,B = UNIMPROVED; C = GRADED & DRAINED; D,E = SOIL, GRAVEL, STONE; F,G = LOW TYPE BITUMINOUS
H,I = HIGH TYPE BITUMINOUS; J = CONCRETE; K = BRICK; L = BLOCK

HIGHWAY LOCATION REFERENCE

COUNTY: CECIL
DISTRICT: 2
DATE: 12/31/15

ROUTE NUMBER: MD 310 CONTINUED
INVENTORY DIRECTION: EAST
ROUTE NAME: CAYOTS CORNER RD

STATE SYSTEM	FUNCTIONAL CLASS	MEDIAN TYPE	ACCESS CONTROL	NHS	MILEPOINT	MILEPOINT DESCRIPTION	MARKED LANES	SURFACE WIDTH/TYPE*	AADT
STATE SECONDARY	RUR MINOR COLL	NONE (UNDIV)	NONE	NOT NHS	02.700 CO316	ST AUGUSTINE RD S	2	24I	1,540
					03.870		2	22I	
					03.870 CO317	OLD TELEGRAPH RD			
					03.960	DELAWARE ST/L			

ROUTE NUMBER: MD 316
INVENTORY DIRECTION: NORTH
ROUTE NAME: APPLETON RD

STATE SYSTEM	FUNCTIONAL CLASS	MEDIAN TYPE	ACCESS CONTROL	NHS	MILEPOINT	MILEPOINT DESCRIPTION	MARKED LANES	SURFACE WIDTH/TYPE*	AADT
STATE SECONDARY	URB MINOR ART	NONE (UNDIV)	NONE	NOT NHS	00.000		2	22I	4,310
					00.000	STOP SIGN			
					00.000 MD279	ELKTON RD			
					00.010	SPUR TO MD 279			
					00.010	SPUR FR MD 279			
					00.060	SPEED LIMIT 30 MPH			
					00.200 CO383	RIVERSIDE DR			
					00.240	STRUC #070047001 - BIG ELK CREEK			
					00.360	ELKTON CHRISTIAN ACADEMY			
					00.560	STRUC #070046001 - BIG ELK CREEK			
					00.600 CO192	RICKETTS MILL RD			
					00.700 CO393	COUNTRY LA			
					00.830	BELLE HILL LA			
					01.060				4,750
					01.060 CO588	BELLE HILL RD			
					01.130	SPEED LIMIT 40 MPH			
					01.457	DRAINAGE STRUC #070008X01			
					01.520 CO243	FEEDER RD			
					01.570		2	24I	
					01.570 OP221	DIXON LA			
					01.680		2	24J	
					01.680	BEGIN BRIDGE			
					01.700 IS 95	J F K MEMORIAL HWY			
					01.700	STRUC #CEXA83001			

*A,B = UNIMPROVED; C = GRADED & DRAINED; D,E = SOIL, GRAVEL, STONE; F,G = LOW TYPE BITUMINOUS
H,I = HIGH TYPE BITUMINOUS; J = CONCRETE; K = BRICK; L = BLOCK

HIGHWAY LOCATION REFERENCE

COUNTY: CECIL
DISTRICT: 2
DATE: 12/31/15

ROUTE NUMBER: MD 316 CONTINUED
INVENTORY DIRECTION: NORTH
ROUTE NAME: APPLETON RD

STATE SYSTEM	FUNCTIONAL CLASS	MEDIAN TYPE	ACCESS CONTROL	NHS	MILEPOINT	MILEPOINT DESCRIPTION	MARKED LANES	SURFACE WIDTH/TYPE*	AADT
STATE SECONDARY	URB MINOR ART	NONE (UNDIV)	NONE	NOT NHS	01.730		2	24I	4,750
					01.730	END BRIDGE			
					01.880		2	22I	
					01.924	DRAINAGE STRUC #070111X01			
		PAINTED			02.070		2	24I	
		NONE (UNDIV)			02.190				
		PAINTED			02.270				
		NONE (UNDIV)			02.310				
					02.320		2	22I	
					02.623	APPLETON SUBSTATION			
					02.670 MD277	FLETCHWOOD RD			
					02.670	STOP SIGN			
					02.670 CO144	APPLETON RD (AHEAD)			

ROUTE NUMBER: MD 327
INVENTORY DIRECTION: EAST
ROUTE NAME: IKEA WAY

STATE SYSTEM	FUNCTIONAL CLASS	MEDIAN TYPE	ACCESS CONTROL	NHS	MILEPOINT	MILEPOINT DESCRIPTION	MARKED LANES	SURFACE WIDTH/TYPE*	AADT
STATE SECONDARY	URB LOCAL	NONE (UNDIV)	NONE	NOT NHS	00.000		2	22I	495
					00.000	STOP SIGN			
					00.000 MD 7B	BROAD ST			
					00.078	SPEED LIMIT 40 MPH			
					00.150		2	22J	
					00.150	BEGIN BRIDGE			
					00.170	STRUC #070059001			
					00.170	R/R #ATK 530 723 B			
					00.200	R/R #ATK 530 169 M			
					00.210		2	22I	
					00.210	END BRIDGE			
					00.360 OP753	IKEA WAY (AHEAD)			
					00.360 MU240	MARION TAPP PKWY			
					00.360	SIGN: END STATE MAINTENANCE			

*A,B = UNIMPROVED; C = GRADED & DRAINED; D,E = SOIL, GRAVEL, STONE; F,G = LOW TYPE BITUMINOUS
H,I = HIGH TYPE BITUMINOUS; J = CONCRETE; K = BRICK; L = BLOCK

HIGHWAY LOCATION REFERENCE

COUNTY: CECIL
DISTRICT: 2
DATE: 12/31/15

ROUTE NUMBER: MD 342
INVENTORY DIRECTION: NORTH
ROUTE NAME: ST AUGUSTINE RD

STATE SYSTEM	FUNCTIONAL CLASS	MEDIAN TYPE	ACCESS CONTROL	NHS	MILEPOINT	MILEPOINT DESCRIPTION	MARKED LANES	SURFACE WIDTH/TYPE*	AADT
STATE SECONDARY	RUR LOCAL	NONE (UNDIV)	NONE	NOT NHS	00.000		2	20I	1,142
					00.000	CO434 MITTON RD (BACK)			
					00.000	STOP SIGN			
					00.000	MD310 CAYOTS CORNER RD			
					00.112	YEARLING ROW			
					00.132	SPEED LIMIT 35 MPH			
					01.077	FOX VALLEY RD			
					01.300	DRAINAGE			
					01.450	CO966 WILMON ST			
					01.610	OP674 MESSICK DR			
	URB LOCAL				02.588				
					02.690	IN CORP LMTS CHESAPEAKE CITY			
					02.710	MU 75 ILER LA			
					02.740	MD537D NO NAME			
					02.794	DRAINAGE STRUC #070110X01			
					02.810	MU8030 WILLIAMS ALLEY			
					02.820	STOP SIGN			
					02.820	MD537C GEORGE ST			

ROUTE NUMBER: MD 537C
INVENTORY DIRECTION: NORTH
ROUTE NAME: NO NAME

STATE SYSTEM	FUNCTIONAL CLASS	MEDIAN TYPE	ACCESS CONTROL	NHS	MILEPOINT	MILEPOINT DESCRIPTION	MARKED LANES	SURFACE WIDTH/TYPE*	AADT
STATE SECONDARY	URB MIN COLL	UNPROTECTED	NONE	NOT NHS	00.000		2	32I	2,880
					00.000	MD213 AUGUSTINE HERMAN HWY			
					00.030		2	40I	
		CURBED			00.040				
					00.060		2	24I	
		PAINTED			00.070				
		NONE (UNDIV)			00.080				
					00.080	IN CORP LMTS CHESAPEAKE CITY			
					00.100	MD 537C (SB/L TO MD 213 NB)			
					00.150	MD537D NO NAME			

*A,B = UNIMPROVED; C = GRADED & DRAINED; D,E = SOIL, GRAVEL, STONE; F,G = LOW TYPE BITUMINOUS
H,I = HIGH TYPE BITUMINOUS; J = CONCRETE; K = BRICK; L = BLOCK

HIGHWAY LOCATION REFERENCE

COUNTY: CECIL
DISTRICT: 2
DATE: 12/31/15

ROUTE NUMBER: MD 537C **CONTINUED**
INVENTORY DIRECTION: NORTH
ROUTE NAME: GEORGE ST

STATE SYSTEM	FUNCTIONAL CLASS	MEDIAN TYPE	ACCESS CONTROL	NHS	MILEPOINT	MILEPOINT DESCRIPTION	MARKED LANES	SURFACE WIDTH/TYPE*	AADT
STATE SECONDARY	URB MIN COLL	NONE (UNDIV)	NONE	NOT NHS	00.220		2	30I	2,880
					00.220 MD342	ST AUGUSTINE RD			
					00.230	SPEED LIMIT 25 MPH			
					00.310		2	24I	
					00.310 MU9040	FOURTH ST			
					00.330		2	28I	
					00.390 MU9033	3RD ST #3			
					00.390 MU9030	3RD ST			
					00.390	STOP SIGN			
	URB LOCAL				00.450		2	16I	801
					00.450 MD286	2ND ST			
					00.450 MU9020	2ND ST			
					00.450	STOP SIGN			
					00.476		2	22I	
					00.480 MU9010	1ST ST			
					00.490	ROAD END - CONCRETE PILLARS			

ROUTE NUMBER: MD 537D
INVENTORY DIRECTION: NORTH
ROUTE NAME: NO NAME

STATE SYSTEM	FUNCTIONAL CLASS	MEDIAN TYPE	ACCESS CONTROL	NHS	MILEPOINT	MILEPOINT DESCRIPTION	MARKED LANES	SURFACE WIDTH/TYPE*	AADT
STATE SECONDARY	URB LOCAL	NONE (UNDIV)	NONE	NOT NHS	00.000		2	20I	1,453
					00.000 CO283	BASIL AVE (BACK)			
					00.020	IN CORP LMTS CHESAPEAKE CITY			
	URB MIN COLL				00.070				
					00.070 MD213A	NO NAME			
					00.160		2	24I	
					00.190	STRUC #CECE01			
					00.190 MD213	AUGUSTINE HERMAN HWY			
	URB LOCAL				00.210				
					00.210	STOP SIGN			
					00.210 MD537C	NO NAME			
					00.250 MD342	ST AUGUSTINE RD			

*A,B = UNIMPROVED; C = GRADED & DRAINED; D,E = SOIL, GRAVEL, STONE; F,G = LOW TYPE BITUMINOUS
H,I = HIGH TYPE BITUMINOUS; J = CONCRETE; K = BRICK; L = BLOCK

HIGHWAY LOCATION REFERENCE

COUNTY: CECIL
 DISTRICT: 2
 DATE: 12/31/15

ROUTE NUMBER: MD 537D CONTINUED
INVENTORY DIRECTION: NORTH
ROUTE NAME: NO NAME

STATE SYSTEM	FUNCTIONAL CLASS	MEDIAN TYPE	ACCESS CONTROL	NHS	MILEPOINT	MILEPOINT DESCRIPTION	MARKED LANES	SURFACE WIDTH/TYPER*	AADT
STATE SECONDARY	URB LOCAL	NONE (UNDIV)	NONE	NOT NHS	00.250	STOP SIGN	2	24I	1,453

ROUTE NUMBER: MD 545
INVENTORY DIRECTION: NORTH
ROUTE NAME: ELKTON BLVD

STATE SYSTEM	FUNCTIONAL CLASS	MEDIAN TYPE	ACCESS CONTROL	NHS	MILEPOINT	MILEPOINT DESCRIPTION	MARKED LANES	SURFACE WIDTH/TYPER*	AADT
STATE SECONDARY	URB MINOR ART	NONE (UNDIV)	NONE	NOT NHS	00.000		2	24I	4,880
					00.000 MU252	ELKTON BLVD #2 (BACK)			
					00.000	TRAFFIC SIGNAL			
					00.000 MD213	N BRIDGE ST			
					00.090	SPEED LIMIT 40 MPH			
NAME: BLUE BALL RD					00.330 MU 50	BRATTON RD			
					00.487	SPEED LIMIT 40 MPH			
					00.710				4,133
					00.710 MD279	ELKTON RD			
					00.710	TRAFFIC SIGNAL			
					00.880		2	22I	
					00.904	DRAINAGE STRUC #070012X01			
					00.940	ELK PARK WAY			
					00.980	OUT CORP LMTS ELKTON			
	URB COLL				01.170				
					01.300	TRIUMPH PARK DR			
					01.300 CO187	DOGWOOD RD			
	RUR MAJ COLL				01.577				
					01.840	POTTER LA			
					01.935	CHURCH OF CHRIST IN ELKTON			
					01.980 CO189	ZEITLER RD			
					02.060	DRAINAGE STRUC #070115X01 - GRAVELLY RUN			
					02.470	HEBRON LA			
					02.920 IS 95	J F K MEMORIAL HWY			
					02.920	STRUC #CEXA51001			
					02.940		2	22J	

*A,B = UNIMPROVED; C = GRADED & DRAINED; D,E = SOIL, GRAVEL, STONE; F,G = LOW TYPE BITUMINOUS
 H,I = HIGH TYPE BITUMINOUS; J = CONCRETE; K = BRICK; L = BLOCK

HIGHWAY LOCATION REFERENCE

COUNTY: CECIL
DISTRICT: 2
DATE: 12/31/15

ROUTE NUMBER: MD 545 CONTINUED
INVENTORY DIRECTION: NORTH
ROUTE NAME: BLUE BALL RD

STATE SYSTEM	FUNCTIONAL CLASS	MEDIAN TYPE	ACCESS CONTROL	NHS	MILEPOINT	MILEPOINT DESCRIPTION	MARKED LANES	SURFACE WIDTH/TYPE*	AADT
STATE SECONDARY	RUR MAJ COLL	NONE (UNDIV)	NONE	NOT NHS	02.940	BEGIN BRIDGE	2	22J	4,133
					02.950	STRUC #070055001 - LITTLE ELK CREEK			
					02.960		2	22I	
					02.960	END BRIDGE			
					03.080	SPEED LIMIT 30 MPH			
	URB COLL				03.187				
					03.190	R/R BRIDGE - #CSX 140 778 L			
					03.199	DRAINAGE STRUC #070013X01			
					03.360 CO180	CHILDS RD			
					03.360 CO424	STAR ROUTE RD			
					03.420	HILLVIEW RD			
					03.680	CHILDS POST OFFICE 21916			
	URB MINOR ART				03.790				
					03.790 CO358	ASH LA			
					04.000 CO162	LEEDS RD			
					04.160	SPEED LIMIT 40 MPH			
					04.168	DRAINAGE STRUC #070014X01			
					04.370 CO949	LEEDS MANOR DR			
	RUR MINOR ART				04.385				
					04.700 CO392	ACORN DR			
					04.720 CO355	CARTER RD			
					04.820	MORNING SIDE LA			
					05.190	FRANCE LA			
	RUR MAJ COLL				05.710				
					05.710 CO410	UNION CHURCH RD			
					05.710 CO138	HILLTOP RD			
					05.780 CO137	MIDDLE RD			
					05.910	SIGN: END STATE MAINTENANCE			
					05.920 CO 90	BLUE BALL RD (AHEAD)			
					05.920 CO150	KIRK RD			
					05.920 CO411	WARBURTON RD			

*A,B = UNIMPROVED; C = GRADED & DRAINED; D,E = SOIL, GRAVEL, STONE; F,G = LOW TYPE BITUMINOUS
H,I = HIGH TYPE BITUMINOUS; J = CONCRETE; K = BRICK; L = BLOCK

HIGHWAY LOCATION REFERENCE

COUNTY: CECIL
DISTRICT: 2
DATE: 12/31/15

ROUTE NUMBER: MD 591A
INVENTORY DIRECTION: EAST
ROUTE NAME: COLORA RD

STATE SYSTEM	FUNCTIONAL CLASS	MEDIAN TYPE	ACCESS CONTROL	NHS	MILEPOINT	MILEPOINT DESCRIPTION	MARKED LANES	SURFACE WIDTH/TYPE*	AADT
STATE SECONDARY	RUR LOCAL	NONE (UNDIV)	NONE	NOT NHS	00.000		2	16I	199
					00.000 US 1	CONOWINGO RD			
					00.000	STOP SIGN			
					00.000 CO 8	CONNELLY RD (BACK)			
					00.130		2	18G	
					00.280	ROAD END - GUARDRAIL			

ROUTE NUMBER: MD 591B
INVENTORY DIRECTION: NORTH
ROUTE NAME: PORTERS BRIDGE RD

STATE SYSTEM	FUNCTIONAL CLASS	MEDIAN TYPE	ACCESS CONTROL	NHS	MILEPOINT	MILEPOINT DESCRIPTION	MARKED LANES	SURFACE WIDTH/TYPE*	AADT
STATE SECONDARY	RUR LOCAL	NONE (UNDIV)	NONE	NOT NHS	00.000		2	16I	99
					00.000	ROAD END - GUARDRAIL			
					00.050	STRUC #070058001 - LOVE RUN			
					00.060 CO 40	COLORA RD			
					00.100	SPEED LIMIT 30 MPH			
					00.256	DRAINAGE STRUC #070113X01			
					00.735	PORTERS BRIDGE SUBSTATION #354			
					00.800	STOP SIGN			
					00.800 US 1	CONOWINGO RD			

ROUTE NUMBER: MD 727
INVENTORY DIRECTION: NORTH
ROUTE NAME: OLD NORTH RD

STATE SYSTEM	FUNCTIONAL CLASS	MEDIAN TYPE	ACCESS CONTROL	NHS	MILEPOINT	MILEPOINT DESCRIPTION	MARKED LANES	SURFACE WIDTH/TYPE*	AADT
STATE SECONDARY	URB LOCAL	NONE (UNDIV)	NONE	NOT NHS	00.000		2	24I	197
					00.000 MD268	NORTH ST			
					00.000	STOP SIGN			
					00.020		2	30I	
					00.050		2	42I	
					00.095		2	30I	
					00.120 MU7272	OLD NORTH RD			

*A,B = UNIMPROVED; C = GRADED & DRAINED; D,E = SOIL, GRAVEL, STONE; F,G = LOW TYPE BITUMINOUS
H,I = HIGH TYPE BITUMINOUS; J = CONCRETE; K = BRICK; L = BLOCK

HIGHWAY LOCATION REFERENCE

COUNTY: CECIL
 DISTRICT: 2
 DATE: 12/31/15

ROUTE NUMBER: MD 727 CONTINUED

INVENTORY DIRECTION: NORTH
 ROUTE NAME: OLD NORTH RD

STATE SYSTEM	FUNCTIONAL CLASS	MEDIAN TYPE	ACCESS CONTROL	NHS	MILEPOINT	MILEPOINT DESCRIPTION	MARKED LANES	SURFACE WIDTH/TYPE*	AADT
STATE SECONDARY	URB LOCAL	NONE (UNDIV)	NONE	NOT NHS	00.120 MU 70	BOOTH ST	2	30I	197
					00.120	STOP SIGN			

ROUTE NUMBER: MD 727A

INVENTORY DIRECTION: SOUTH
 ROUTE NAME: OLD NORTH RD

STATE SYSTEM	FUNCTIONAL CLASS	MEDIAN TYPE	ACCESS CONTROL	NHS	MILEPOINT	MILEPOINT DESCRIPTION	MARKED LANES	SURFACE WIDTH/TYPE*	AADT
STATE SECONDARY	URB LOCAL	NONE (UNDIV)	NONE	NOT NHS	00.000		2	24I	197
					00.000 MD268	NORTH ST			
					00.000	STOP SIGN			
					00.030		2	15I	
					00.060		2	22I	
					00.080		2	15I	
					00.090 MU7270	OLD NORTH RD (AHEAD)			

ROUTE NUMBER: MD 781

INVENTORY DIRECTION: SOUTH
 ROUTE NAME: DELANCY RD

STATE SYSTEM	FUNCTIONAL CLASS	MEDIAN TYPE	ACCESS CONTROL	NHS	MILEPOINT	MILEPOINT DESCRIPTION	MARKED LANES	SURFACE WIDTH/TYPE*	AADT
STATE SECONDARY	URB COLL	NONE (UNDIV)	NONE	NOT NHS	00.000		2	24I	12,091
					00.000 MD281	RED HILL RD			
					00.000	TRAFFIC SIGNAL			
					00.050	SPEED LIMIT 35 MPH			
					00.210 OP731	SPY GLASS DR			
					00.380	CARDINAL LA			
					00.450 MU565	WHEELHOUSE DR			
					00.500	SHADE TREE LA			
					00.510	IN CORP LMTS ELKTON			
					00.540	OUT CORP LMTS ELKTON			
					00.590 MU554	E VILLAGE RD			
					00.610	IN CORP LMTS ELKTON			
					00.690 MU175	COURTNEY DR			

*A,B = UNIMPROVED; C = GRADED & DRAINED; D,E = SOIL, GRAVEL, STONE; F,G = LOW TYPE BITUMINOUS
 H,I = HIGH TYPE BITUMINOUS; J = CONCRETE; K = BRICK; L = BLOCK

HIGHWAY LOCATION REFERENCE

COUNTY: CECIL
DISTRICT: 2
DATE: 12/31/15

ROUTE NUMBER: MD 781 CONTINUED
INVENTORY DIRECTION: SOUTH
ROUTE NAME: DELANCY RD

STATE SYSTEM	FUNCTIONAL CLASS	MEDIAN TYPE	ACCESS CONTROL	NHS	MILEPOINT	MILEPOINT DESCRIPTION	MARKED LANES	SURFACE WIDTH/TYPE*	AADT
STATE SECONDARY	URB COLL	NONE (UNDIV)	NONE	NOT NHS	00.820 MU203	DANFORD DR	2	24I	12,091
					00.820 MU543	SUBURBAN DR			
					00.866		2	26I	
					00.902		3	36I	
					00.902	NO NAME			
					01.010 US 40	PULASKI HWY			
					01.010	BAKERS LA (AHEAD)			
					01.010	TRAFFIC SIGNAL			

ROUTE NUMBER: MD 824A
INVENTORY DIRECTION: NORTH
ROUTE NAME: RESERVOIR RD

STATE SYSTEM	FUNCTIONAL CLASS	MEDIAN TYPE	ACCESS CONTROL	NHS	MILEPOINT	MILEPOINT DESCRIPTION	MARKED LANES	SURFACE WIDTH/TYPE*	AADT
STATE SECONDARY	URB LOCAL	NONE (UNDIV)	NONE	NOT NHS	00.000		2	36I	1,860
					00.000	TRAFFIC SIGNAL			
					00.000	ENT TO PERRYVILLE OUTLETS (BACK)			
					00.000 MD222	PERRYVILLE RD			
					00.020		2	22I	
					00.020 CO103	RESERVOIR RD			
					00.020 CO786	BLYTHE DALE RD			
					00.044	SPEED LIMIT 35 MPH			
					00.550				
					00.550 CO102	JACKSON STATION RD			
					00.590 RP 95- 4	RAMP 4 FR MD 222 NB TO IS 95 EB			
					00.610	STRUC #CEX938001			
					00.610 IS 95	J F K MEMORIAL HWY			
					00.630 RP 95- 7	RAMP 7 FR IS 95 WB TO MD 222 SB			
					00.650 CO 86	PRINCIPIO RD			
					01.000	IN CORP LMTS PERRYVILLE			
					01.060 MD222	BAINBRIDGE RD			
					01.060 MD275	PERRYLAWN DR			
					01.060	TRAFFIC SIGNAL			

NAME: BLYTHE DALE RD

URB COLL

*A,B = UNIMPROVED; C = GRADED & DRAINED; D,E = SOIL, GRAVEL, STONE; F,G = LOW TYPE BITUMINOUS
H,I = HIGH TYPE BITUMINOUS; J = CONCRETE; K = BRICK; L = BLOCK

HIGHWAY LOCATION REFERENCE

COUNTY: CECIL
DISTRICT: 2
DATE: 12/31/15

ROUTE NUMBER: MD 896
INVENTORY DIRECTION: NORTH
ROUTE NAME: MECHANICSVILLE RD

STATE SYSTEM	FUNCTIONAL CLASS	MEDIAN TYPE	ACCESS CONTROL	NHS	MILEPOINT	MILEPOINT DESCRIPTION	MARKED LANES	SURFACE WIDTH/TYPE*	AADT
STATE SECONDARY	URB MINOR ART	NONE (UNDIV)	NONE	NOT NHS	00.000		2	20I	7,972
					00.000	DELAWARE ST/L			
					00.130	CO145 LITTLE EGYPT RD			
					00.210	SPEED LIMIT 45 MPH			
					00.210	PENNSYLVANIA ST/L			

ROUTE NUMBER: US 1
INVENTORY DIRECTION: NORTH
ROUTE NAME: CONOWINGO RD

STATE SYSTEM	FUNCTIONAL CLASS	MEDIAN TYPE	ACCESS CONTROL	NHS	MILEPOINT	MILEPOINT DESCRIPTION	MARKED LANES	SURFACE WIDTH/TYPE*	AADT
STATE PRIMARY	RUR OPA	NONE (UNDIV)	NONE	NHS	00.000		2	26J	13,322
					00.000	STRUC #120001001 - SUSQUEHANNA RIVER			
					00.000	SPEED LIMIT 45 MPH			
					00.000	HARFORD CO/L			
					00.000	CONOWINGO DAM			
					00.450		2	26I	
					00.450	MD222 SUSQUEHANNA RIVER RD			
					00.450	END BRIDGE			
					00.470	STRUC #070005001			
					00.470	R/R #CR 517 649 T			
					00.480		2	24I	
					00.560		3	36I	
					00.670	SIGN: WELCOME TO CECIL COUNTY			
					00.800	SPEED LIMIT 40 MPH			
					00.854		2	36I	
					00.880		2	30I	
					00.920		2	24I	
					01.150	CO 37 BARRETT RD			
		PAINTED			01.300				
		NONE (UNDIV)			01.340				
					01.410	SPUR FR US 222			
					01.430				10,442
					01.430	US222 ROCK SPRINGS RD			

*A,B = UNIMPROVED; C = GRADED & DRAINED; D,E = SOIL, GRAVEL, STONE; F,G = LOW TYPE BITUMINOUS
H,I = HIGH TYPE BITUMINOUS; J = CONCRETE; K = BRICK; L = BLOCK

HIGHWAY LOCATION REFERENCE

COUNTY: CECIL
DISTRICT: 2
DATE: 12/31/15

ROUTE NUMBER: US 1 CONTINUED
INVENTORY DIRECTION: NORTH
ROUTE NAME: CONOWINGO RD

STATE SYSTEM	FUNCTIONAL CLASS	MEDIAN TYPE	ACCESS CONTROL	NHS	MILEPOINT	MILEPOINT DESCRIPTION	MARKED LANES	SURFACE WIDTH/TYPE*	AADT
STATE PRIMARY	RUR OPA	NONE (UNDIV)	NONE	NHS	01.430	TRAFFIC SIGNAL	2	24I	10,442
					01.430 CO568	ROWLANDSVILLE RD			
		PAINTED			01.460				
		NONE (UNDIV)			01.490				
					01.510	KILBY SUBSTATION			
					01.519	SPEED LIMIT 50 MPH			
					01.750	WILLIAMS LA			
					02.530 CO520	MERRY KNOLL LA			
					02.700	STRUC #070004001 - OCTORARO CREEK			
					03.040 CO 8	CONNELLY RD			
					03.040 MD591A	COLORA RD			
					03.535	DRAINAGE STRUC #070028X01			
					03.550	OCTORARO PARK LA			
					03.570	BEGIN BRIDGE			
					03.580	STRUC #070003001 - OCTORARO CREEK			
					03.600	END BRIDGE			
					03.686	DRAINAGE STRUC #070003X01			
	URB OPA				03.810				
					03.810 CO 22	WESTWOOD RD			
					03.871				
					03.910 CO 22	WESTWOOD RD			
					04.080	SPEED LIMIT 40 MPH			
					04.100 MD591B	PORTERS BRIDGE RD			
					04.170 CO 26	LOVE RUN RD			
					04.240 CO505	SPREADY OAK RD			
					04.410 CO505	SPREADY OAK RD			
					04.611	ARBOR LN			
					04.870 CO 15	HORSE SHOE RD			
			PARTIAL		05.200				
					05.200 CO 27	MOUNTAIN RD			
					05.200 MD273A	RISING SUN RD			
					05.290	SPEED LIMIT 50 MPH			
					05.410				4,772

*A,B = UNIMPROVED; C = GRADED & DRAINED; D,E = SOIL, GRAVEL, STONE; F,G = LOW TYPE BITUMINOUS
H,I = HIGH TYPE BITUMINOUS; J = CONCRETE; K = BRICK; L = BLOCK

HIGHWAY LOCATION REFERENCE

COUNTY: CECIL
DISTRICT: 2
DATE: 12/31/15

ROUTE NUMBER: US 1 CONTINUED
INVENTORY DIRECTION: NORTH
ROUTE NAME: RISING SUN BYPASS

STATE SYSTEM	FUNCTIONAL CLASS	MEDIAN TYPE	ACCESS CONTROL	NHS	MILEPOINT	MILEPOINT DESCRIPTION	MARKED LANES	SURFACE WIDTH/TYPE*	AADT
STATE PRIMARY	URB OPA	NONE (UNDIV)	PARTIAL	NHS	05.410 MD273	RISING SUN RD	2	24I	4,772
					05.426	DRAINAGE STRUC #070024X01			
					05.784	DRAINAGE STRUC #070025X01			
		PAINTED			05.980				
		NONE (UNDIV)			06.040				
					06.070	SPUR TO MD 276			
					06.100				8,472
					06.100 MD276	JACOB TOME MEMORIAL HWY			
					06.100 CO 25	SLICERS MILL RD			
					06.120	SPUR TO SLICERS MILL RD			
					06.120	SPUR FR MD 276			
		PAINTED			06.160				
		NONE (UNDIV)			06.210				
					06.450	STRUC #070002001 - STONE RUN			
		PAINTED			07.010				
					07.046	DRAINAGE STRUC #070026X01			
		NONE (UNDIV)			07.060				
					07.080	IN CORP LMTS RISING SUN			
					07.105	OUT CORP LMTS RISING SUN			
					07.140 CO402	MOUNT ST			
					07.140 CO 20	RED PUMP RD			
					07.140	TRAFFIC SIGNAL			
		PAINTED			07.210				
		NONE (UNDIV)			07.250				
					07.550	STRUC #070001001 - STONE RUN			
					08.160 CO403	STEVENS RD			
					08.460 CO 29	LITTLE NEW YORK RD			
					08.581	DRAINAGE STRUC #070027X01			
					08.970 CO879	GREENMONT RD			
					08.970 OP599	GREENMONT RD			
					09.230	PENNSYLVANIA ST/L			

*A,B = UNIMPROVED; C = GRADED & DRAINED; D,E = SOIL, GRAVEL, STONE; F,G = LOW TYPE BITUMINOUS
H,I = HIGH TYPE BITUMINOUS; J = CONCRETE; K = BRICK; L = BLOCK

HIGHWAY LOCATION REFERENCE

COUNTY: CECIL
DISTRICT: 2
DATE: 12/31/15

ROUTE NUMBER: US 40
INVENTORY DIRECTION: EAST
ROUTE NAME: PULASKI HWY

STATE SYSTEM	FUNCTIONAL CLASS	MEDIAN TYPE	ACCESS CONTROL	NHS	MILEPOINT	MILEPOINT DESCRIPTION	MARKED LANES	SURFACE WIDTH/TYPE*	AADT
STATE SECONDARY	URB OPA	POSITIVE BARRIER	NONE	NHS	00.000		4	48J	27,924
					00.000	HARFORD CO/L			
					00.000	TOLL MAINTENANCE			
					00.000	STRUC #H Z040 SUSQUEHANNA RIVER			
					00.150	SPEED LIMIT 45 MPH			
					00.164	MILE MARKER 1.0			
					00.580	IN CORP LMTS PERRYVILLE			
					00.630	R/R #CR 530 166 S			
					00.660	MU296 ROUNDHOUSE DR			
					00.710	MU116 FRENCHTOWN RD			
					00.780	R/R #CR 517 635 K			
					00.870		4	48I	
					00.870	END BRIDGE			
					00.870	R/R #CSX 141 517 P			
					00.890		3	109J	
					00.930	EXIT FR MDTAP WEIGH STATION (WB/L)			
					00.990		7	109J	
					00.990	TOLL PLAZA (5 E/B TOLL LANES)			
					01.050	ENT TO MDTAP WEIGH STATION (EB/L)			
					01.060	CROSSOVER			
					01.070		4	48I	
					01.090	ENT TO MDTAP WEIGH STATION (WB/L)			
		CURBED			01.140				
					01.140	SPUR TO MD 222			
					01.160	SPUR FR MD 222			
		POSITIVE BARRIER			01.180				24,680
					01.180	BEGIN STATE MAINTENANCE			
					01.180	TRAFFIC SIGNAL			
					01.180	MD222 PERRYVILLE RD			
					01.180	END TOLL MAINTENANCE			
					01.200	SPUR TO MD 222			
					01.270	SPEED LIMIT 50 MPH			
					01.318	SIGN: WELCOME TO CECIL CO.			

*A,B = UNIMPROVED; C = GRADED & DRAINED; D,E = SOIL, GRAVEL, STONE; F,G = LOW TYPE BITUMINOUS
H,I = HIGH TYPE BITUMINOUS; J = CONCRETE; K = BRICK; L = BLOCK

HIGHWAY LOCATION REFERENCE

COUNTY: CECIL
DISTRICT: 2
DATE: 12/31/15

ROUTE NUMBER: US 40 CONTINUED
INVENTORY DIRECTION: EAST
ROUTE NAME: PULASKI HWY

STATE SYSTEM	FUNCTIONAL CLASS	MEDIAN TYPE	ACCESS CONTROL	NHS	MILEPOINT	MILEPOINT DESCRIPTION	MARKED LANES	SURFACE WIDTH/TYPE*	AADT
STATE SECONDARY	URB OPA	POSITIVE BARRIER	NONE	NHS	01.328	DRAINAGE STRUC #070042X01	4	48I	24,680
		CURBED			01.368				
					01.368	CROSSOVER			
					01.384	SPUR TO COUDON BLVD			
		POSITIVE BARRIER			01.399				
					01.399	CROSSOVER			
					01.399 CO1011	COUDON BLVD			
					01.399	TRAFFIC SIGNAL			
					01.399	ENT TO PERRYVILLE STATION SC			
					01.418	SPUR TO PERRYVILLE STATION			
					01.418	SPUR FR COUDON BLVD			
					01.630	CROSSOVER			
		UNPROTECTED			01.660				
		POSITIVE BARRIER			01.695				
					01.730	OUT CORP LMTS PERRYVILLE			
					01.916	SPEED LIMIT 55 MPH			
		CURBED			02.000				
					02.000 CO112	CEDAR CORNER RD			
					02.000	CROSSOVER			
					02.010	STRUC #070013001 - MILL CREEK			
					02.011	MILE MARKER 2.0			
		POSITIVE BARRIER			02.030				
					02.030	CROSSOVER			
					02.030 CO114	MILL CREEK RD			
					02.350	CROSSOVER			
					02.350 MU 75	CHESAPEAKE LANDING DR			
					02.510	IN CORP LMTS PERRYVILLE			
					02.526	MILE MARKER 2.5			
					02.545	DIRECTIONAL CROSSOVER			
					02.750	OUT CORP LMTS PERRYVILLE			
					02.860	SIMMONS LA			
					02.860	CROSSOVER			
					03.022	MILE MARKER 3.0			

*A,B = UNIMPROVED; C = GRADED & DRAINED; D,E = SOIL, GRAVEL, STONE; F,G = LOW TYPE BITUMINOUS
H,I = HIGH TYPE BITUMINOUS; J = CONCRETE; K = BRICK; L = BLOCK

HIGHWAY LOCATION REFERENCE

COUNTY: CECIL
 DISTRICT: 2
 DATE: 12/31/15

ROUTE NUMBER: US 40 CONTINUED
 INVENTORY DIRECTION: EAST
 ROUTE NAME: PULASKI HWY

STATE SYSTEM	FUNCTIONAL CLASS	MEDIAN TYPE	ACCESS CONTROL	NHS	MILEPOINT	MILEPOINT DESCRIPTION	MARKED LANES	SURFACE WIDTH/TYPE*	AADT
STATE SECONDARY	RUR MINOR ART	POSITIVE BARRIER	NONE	NOT NHS	03.150		4	48I	24,680
					03.150 CO102	JACKSON STATION RD			
					03.400	DRAINAGE STRUC			
					03.420	STRUC #070014001 - PRINCIPIO CREEK			
					03.520	MILE MARKER 3.5			
					03.527	SIGN: BIKE ROUTE			
					03.940	SPUR FR BELVIDERE RD			
					03.950 MD 7B	PRINCIPIO FURNACE RD			
					03.950	CROSSOVER			
					03.950 CO 87	BELVIDERE RD			
					03.950	TRAFFIC SIGNAL			
					03.960	SPUR TO BELVIDERE RD			
					04.044	MILE MARKER 4.0			
	URB MINOR ART				04.249				
					04.380	SPUR TO MD 7C			
					04.420 MD 7C	W OLD PHILADELPHIA RD			
					04.420	CROSSOVER			
					04.430	SPUR FR MD 7C			
					04.528	MILE MARKER 4.5			
					04.888	SPUR FR PRINCIPIO BUS PARK			
					04.906	ENT TO PRINCIPIO BUSINESS PARK			
					04.906	DIRECTIONAL CROSSOVER			
					04.906	TRAFFIC SIGNAL			
					04.916	SPUR TO PRINCIPIO BUS PARK			
					05.026	MILE MARKER 5.0			
					05.445	SIGN: BIKE ROUTE			
					05.513	MILE MARKER 5.5			
					05.613	DRAINAGE STRUC #070043X01			
					05.829	PICNIC AREA			
					05.960	SPUR FR PRINCIPIO PKWY E			
					05.970	COOL SPRINGS RD			
					05.970 CO1063	PRINCIPIO PKWY E			
					05.970	CROSSOVER			

*A,B = UNIMPROVED; C = GRADED & DRAINED; D,E = SOIL, GRAVEL, STONE; F,G = LOW TYPE BITUMINOUS
 H,I = HIGH TYPE BITUMINOUS; J = CONCRETE; K = BRICK; L = BLOCK

HIGHWAY LOCATION REFERENCE

COUNTY: CECIL
DISTRICT: 2
DATE: 12/31/15

ROUTE NUMBER: US 40 CONTINUED
INVENTORY DIRECTION: EAST
ROUTE NAME: PULASKI HWY

STATE SYSTEM	FUNCTIONAL CLASS	MEDIAN TYPE	ACCESS CONTROL	NHS	MILEPOINT	MILEPOINT DESCRIPTION	MARKED LANES	SURFACE WIDTH/TYPE*	AADT
STATE SECONDARY	URB MINOR ART	POSITIVE BARRIER	NONE	NOT NHS	05.980	SPUR TO PRINCIPIO PKWY E	4	48I	24,680
					06.031	MILE MARKER 6.0			
					06.360	CROSSOVER			
					06.360	RITCHIE WAY			
					06.360	NO NAME			
					06.458	SPEED LIMIT 55 MPH			
					06.541	MILE MARKER 6.5			
					06.574	DRAINAGE STRUC #070044X01			
					06.610	DRAINAGE STRUC #070044X01			
					06.680	DRAINAGE STRUC #070045X01			
					06.986	CROSSOVER			
					07.010	MILE MARKER 7.0			
					07.083	DRAINAGE STRUC #070046X01			
					07.350	CO 79 RED TOAD RD			
					07.350	TRAFFIC SIGNAL			
	URB OPA			NHS	07.550				
					07.550	MILE MARKER 7.5			
					07.550	CO123 WELLS CAMP RD			
					07.650				
					07.793	RHUDY DR			
					07.883	CROSSOVER			
					07.930	STRUC #070015001 - STONY RUN			
					08.040	MILE MARKER 8.0			
					08.080	DIRECTIONAL CROSSOVER			
		CURBED			08.170				
					08.170	DIRECTIONAL CROSSOVER			
					08.170	CO125 RAZOR STRAP RD			
					08.180	ENT TO MD STATE POLICE BARRACKS "F"			
					08.246	SPUR TO MD 272			
					08.270	SPUR FR MD 272			
		POSITIVE BARRIER			08.300				32,010
					08.300	MD272 NORTHEAST RD			
					08.300	TRAFFIC SIGNAL			

*A,B = UNIMPROVED; C = GRADED & DRAINED; D,E = SOIL, GRAVEL, STONE; F,G = LOW TYPE BITUMINOUS
H,I = HIGH TYPE BITUMINOUS; J = CONCRETE; K = BRICK; L = BLOCK

HIGHWAY LOCATION REFERENCE

COUNTY: CECIL
DISTRICT: 2
DATE: 12/31/15

ROUTE NUMBER: US 40 CONTINUED
INVENTORY DIRECTION: EAST
ROUTE NAME: PULASKI HWY

STATE SYSTEM	FUNCTIONAL CLASS	MEDIAN TYPE	ACCESS CONTROL	NHS	MILEPOINT	MILEPOINT DESCRIPTION	MARKED LANES	SURFACE WIDTH/TYPE*	AADT
STATE SECONDARY	URB OPA	POSITIVE BARRIER	NONE	NHS	08.330 CO206	CAMERON RD	4	48I	32,010
					08.330	SPUR TO MD 272			
		UNPROTECTED			08.390				
		POSITIVE BARRIER			08.470				
					08.470	DIRECTIONAL CROSSOVER			
					08.470 CO207	MAIN ST EXT N			
					08.470 CO577	ROGERS RD			
					08.550	MILE MARKER 8.5			
					08.603	SPUR FR SYCAMORE DR			
					08.615	CROSSOVER			
					08.640 MU289	SYCAMORE DR			
					08.655	SPUR TO SYCAMORE DR			
					08.830		4	48J	
					08.830	BEGIN BRIDGE			
					08.840	STRUC #070016031 - BIG NORTH EAST CREEK			
					08.860		4	48I	
					08.860	END BRIDGE			
					08.940		4	48J	
					08.940	BEGIN BRIDGE			
					08.950	STRUC #070017031 - LITTLE NORTH EAST CR			
					08.960		4	48I	
					08.960	END BRIDGE			
					09.061	MILE MARKER 9.0			
					09.070 CO912	FLINT DR			
	URB MINOR ART			NOT NHS	09.190				
					09.190	TRAFFIC SIGNAL			
					09.190 CO167	MECHANICS VALLEY RD			
					09.250 CO1004	MONTGOMERY DR			
					09.324	SIGN: BIKE ROUTE			
					09.410	TRUTH AND LIFE CTR CHURCH			
					09.490	CROSSOVER			
					09.553	MILE MARKER 9.5			
					09.591	DRAINAGE STRUC #070048X01			

*A,B = UNIMPROVED; C = GRADED & DRAINED; D,E = SOIL, GRAVEL, STONE; F,G = LOW TYPE BITUMINOUS
H,I = HIGH TYPE BITUMINOUS; J = CONCRETE; K = BRICK; L = BLOCK

HIGHWAY LOCATION REFERENCE

COUNTY: CECIL
 DISTRICT: 2
 DATE: 12/31/15

ROUTE NUMBER: US 40 CONTINUED
INVENTORY DIRECTION: EAST
ROUTE NAME: PULASKI HWY

STATE SYSTEM	FUNCTIONAL CLASS	MEDIAN TYPE	ACCESS CONTROL	NHS	MILEPOINT	MILEPOINT DESCRIPTION	MARKED LANES	SURFACE WIDTH/TYPE*	AADT
STATE SECONDARY	URB MINOR ART	UNPROTECTED	NONE	NOT NHS	09.710		4	48I	32,010
		POSITIVE BARRIER			09.720				
					09.720	OP625 CECIL WOODS RD			
					09.770	CROSSOVER			
					10.010	SHILOH DR			
					10.030	WILDERNESS RD			
					10.043	MILE MARKER 10.0			
					10.123	CROSSOVER			
					10.480	CO175 MARLEY RD			
					10.480	CROSSOVER			
					10.544	MILE MARKER 10.5			
					10.701	RADIO/CELL TOWER			
					10.800	HAMILTON LA			
					10.800	CROSSOVER			
					10.850	RUBY LA			
					10.980	CECIL COUNTY ACTIVITY CENTER LA			
					10.980	CROSSOVER			
					11.055	MILE MARKER 11.0			
					11.122	PINE HILL DR			
					11.230	CROSSOVER			
					11.380	EPHRATA AVE			
					11.413	DRAINAGE STRUC #070049X01			
					11.490	CROSSOVER			
					11.556	MILE MARKER 11.5			
					11.780	CROSSOVER			
					11.906	CROSSOVER			
					12.030	CROSSOVER			
					12.030	MILE MARKER 12.0			
					12.186	SIGN: BIKE LANE			
					12.275	FELLOWSHIP BAPTIST CHURCH			
					12.313	CROSSOVER			
					12.523	MILE MARKER 12.5			
					12.750	DIRECTIONAL CROSSOVER			

*A,B = UNIMPROVED; C = GRADED & DRAINED; D,E = SOIL, GRAVEL, STONE; F,G = LOW TYPE BITUMINOUS
 H,I = HIGH TYPE BITUMINOUS; J = CONCRETE; K = BRICK; L = BLOCK

HIGHWAY LOCATION REFERENCE

COUNTY: CECIL
DISTRICT: 2
DATE: 12/31/15

ROUTE NUMBER: US 40 CONTINUED
INVENTORY DIRECTION: EAST
ROUTE NAME: PULASKI HWY

STATE SYSTEM	FUNCTIONAL CLASS	MEDIAN TYPE	ACCESS CONTROL	NHS	MILEPOINT	MILEPOINT DESCRIPTION	MARKED LANES	SURFACE WIDTH/TYPE*	AADT
STATE SECONDARY	URB MINOR ART	POSITIVE BARRIER	NONE	NOT NHS	12.750 CO176	THIOKOL RD	4	48I	32,010
					13.020 CO204	OLD ELK NECK RD			
					13.020	DIRECTIONAL CROSSOVER			
					13.020 CO425	NOTTINGHAM RD			
					13.043	MILE MARKER 13.0			
					13.045	SPUR TO NOTTINGHAM RD			
					13.360	SPUR FR MD 279			
	URB OPA			NHS	13.400				32,390
					13.400	CROSSOVER			
					13.400	TRAFFIC SIGNAL			
					13.400 MD279	ELKTON RD			
					13.400 MD 7C	E OLD PHILADELPHIA RD			
					13.430				
					13.430	SPUR TO MD 279			
					13.470	SPEED LIMIT 45 MPH			
					13.500	SIGN: BIKE ROUTE			
					13.555	MILE MARKER 13.5			
					13.570		4	48J	
					13.570	BEGIN BRIDGE			
					13.590	IN CORP LMTS ELKTON			
					13.590	STRUC #070018031 - LITTLE ELK CREEK			
					13.630		4	48I	
					13.630	END BRIDGE			
					13.690		4	48J	
					13.690	BEGIN BRIDGE			
					13.710	STRUC #070019031			
					13.710	R/R #CR 530 706 D			
					13.750		4	48I	
					13.750	END BRIDGE			
					13.970 MU330	JEFFERS ST			
					14.067	MILE MARKER 14.0			
					14.089	CROSSOVER			
					14.180	SPUR FR LANDING LA			

*A,B = UNIMPROVED; C = GRADED & DRAINED; D,E = SOIL, GRAVEL, STONE; F,G = LOW TYPE BITUMINOUS
H,I = HIGH TYPE BITUMINOUS; J = CONCRETE; K = BRICK; L = BLOCK

HIGHWAY LOCATION REFERENCE

COUNTY: CECIL
DISTRICT: 2
DATE: 12/31/15

ROUTE NUMBER: US 40 CONTINUED
INVENTORY DIRECTION: EAST
ROUTE NAME: PULASKI HWY

STATE SYSTEM	FUNCTIONAL CLASS	MEDIAN TYPE	ACCESS CONTROL	NHS	MILEPOINT	MILEPOINT DESCRIPTION	MARKED LANES	SURFACE WIDTH/TYPE*	AADT
STATE SECONDARY	URB OPA	POSITIVE BARRIER	NONE	NHS	14.200 MU360	LANDING LA	4	48I	32,390
					14.200	TRAFFIC SIGNAL			
					14.316	SPEED LIMIT 45 MPH			
					14.349	SIGN: BIKE ROUTE			
					14.351	CROSSOVER			
					14.510		4	48J	
					14.510	BEGIN BRIDGE			
					14.540	STRUC #070021031 - BIG ELK CREEK			
					14.580		4	48I	
					14.580	END BRIDGE			
					14.591	MILE MARKER 14.5			
					14.783	SIGN: END BIKE ROUTE			
					14.850	SPUR FR MD 213			
					14.880				29,860
					14.880 MD213	S BRIDGE ST			
					14.880	TRAFFIC SIGNAL			
					14.900	SPUR FR MD 213			
					15.010 CO209	NORMAN ALLEN ST			
					15.057	SPEED LIMIT 45 MPH			
					15.057	MILE MARKER 15.0			
					15.080	CROSSOVER			
					15.080	ENT TO BIG ELK SHOPPING CENTER			
					15.080	TRAFFIC SIGNAL			
					15.220 CO210	JOSEPH GALLAGHER ST			
					15.320 MU575	WHITE HALL RD			
					15.320 CO211	WHITE HALL RD			
					15.320	TRAFFIC SIGNAL			
					15.320	CROSSOVER			
					15.380	SPEED LIMIT 55 MPH			
					15.540 MU163	COACHMANS DR			
					15.551	MILE MARKER 15.5			
					15.564	SINGERLY VOL FIRE DEPT			
					15.580	CROSSOVER			

*A,B = UNIMPROVED; C = GRADED & DRAINED; D,E = SOIL, GRAVEL, STONE; F,G = LOW TYPE BITUMINOUS
H,I = HIGH TYPE BITUMINOUS; J = CONCRETE; K = BRICK; L = BLOCK

HIGHWAY LOCATION REFERENCE

COUNTY: CECIL
DISTRICT: 2
DATE: 12/31/15

ROUTE NUMBER: US 40 CONTINUED
INVENTORY DIRECTION: EAST
ROUTE NAME: PULASKI HWY

STATE SYSTEM	FUNCTIONAL CLASS	MEDIAN TYPE	ACCESS CONTROL	NHS	MILEPOINT	MILEPOINT DESCRIPTION	MARKED LANES	SURFACE WIDTH/TYPE*	AADT
STATE SECONDARY	URB OPA	POSITIVE BARRIER	NONE	NHS	15.610 MU455	NORMIRA AVE	4	48I	29,860
					15.710	OUT CORP LMTS ELKTON			
					15.820	CROSSOVER			
					16.050	FOXWOOD CHASE BLVD			
					16.065	CROSSOVER			
					16.085	MILE MARKER 16.0			
					16.220				28,510
					16.220	TRAFFIC SIGNAL			
					16.220	CROSSOVER			
					16.220 MD 7D	DELAWARE AVE			
					16.270 MD 7E	NO NAME			
					16.330 CO213	MALONEY RD			
					16.330	CROSSOVER			
		UNPROTECTED			16.420				
					16.420 CO214	MELBOURNE BLVD			
					16.420	TRAFFIC SIGNAL			
					16.430	SPEED LIMIT 55 MPH			
					16.634	DRAINAGE STRUC #070011X01			
		POSITIVE BARRIER			16.704				
					16.704	CROSSOVER			
		UNPROTECTED			16.950				
					17.030	IN CORP LMTS ELKTON			
					17.040	SPUR TO BAKERS LA			
					17.050	BAKERS LA			
					17.050	CROSSOVER			
					17.050 MD781	DELANCY RD			
					17.050	TRAFFIC SIGNAL			
		POSITIVE BARRIER			17.070				
					17.070	SPUR FR BAKERS LA			
					17.160	SPUR FR AUTOMOTIVE BLVD			
					17.170 MU 17	AUTOMOTIVE BLVD			
					17.170 MU133	CHESAPEAKE BLVD			
					17.170	CROSSOVER			

*A,B = UNIMPROVED; C = GRADED & DRAINED; D,E = SOIL, GRAVEL, STONE; F,G = LOW TYPE BITUMINOUS
H,I = HIGH TYPE BITUMINOUS; J = CONCRETE; K = BRICK; L = BLOCK

HIGHWAY LOCATION REFERENCE

COUNTY: CECIL
DISTRICT: 2
DATE: 12/31/15

ROUTE NUMBER: US 40 CONTINUED
INVENTORY DIRECTION: EAST
ROUTE NAME: PULASKI HWY

STATE SYSTEM	FUNCTIONAL CLASS	MEDIAN TYPE	ACCESS CONTROL	NHS	MILEPOINT	MILEPOINT DESCRIPTION	MARKED LANES	SURFACE WIDTH/TYPE*	AADT
STATE SECONDARY	URB OPA	POSITIVE BARRIER	NONE	NHS	17.170	TRAFFIC SIGNAL	4	48I	28,510
		UNPROTECTED			17.180	SPUR TO AUTOMOTIVE BLVD			
					17.250				
					17.280	DELAWARE ST/L			
					17.280	CROSSOVER			

ROUTE NUMBER: US 222
INVENTORY DIRECTION: NORTH
ROUTE NAME: ROCK SPRINGS RD

STATE SYSTEM	FUNCTIONAL CLASS	MEDIAN TYPE	ACCESS CONTROL	NHS	MILEPOINT	MILEPOINT DESCRIPTION	MARKED LANES	SURFACE WIDTH/TYPE*	AADT
STATE SECONDARY	RUR OPA	NONE (UNDIV)	NONE	NHS	00.000		2	24I	7,170
					00.000 CO568	ROWLANDSVILLE RD (BACK)			
					00.000 US 1	CONOWINGO RD			
					00.000	TRAFFIC SIGNAL			
					00.020				
					00.020	SPUR TO US 1			
					00.184	SPEED LIMIT 35 MPH			
					00.336	CONOWINGO BAPTIST CHURCH			
					00.500	SPEED LIMIT 50 MPH			
					00.590	FROCK LA			
					00.690 CO 6	JOHNSON RD			
					00.721	DRAINAGE STRUC #070080X01			
					00.850 CO 11	MT ZOAR RD			
					01.310 CO999	BENJAMINS LANDING RD			
					01.670				4,940
					01.670 CO560	OLD CONOWINGO RD			
					01.670 CO695	RAGAN RD			
					02.000 CO399	OAKWOOD RD			
					02.030	MILLERS PARK DR			
					02.590	PUGH LA			
					02.710 CO 7	WOODY BROWN RD			
					03.120 CO401	OLD MILL RD			
					03.120 CO 9	NEW BRIDGE RD			

*A,B = UNIMPROVED; C = GRADED & DRAINED; D,E = SOIL, GRAVEL, STONE; F,G = LOW TYPE BITUMINOUS
H,I = HIGH TYPE BITUMINOUS; J = CONCRETE; K = BRICK; L = BLOCK

HIGHWAY LOCATION REFERENCE

COUNTY: CECIL
DISTRICT: 2
DATE: 12/31/15

ROUTE NUMBER: US 222 CONTINUED
INVENTORY DIRECTION: NORTH
ROUTE NAME: ROCK SPRINGS RD

STATE SYSTEM	FUNCTIONAL CLASS	MEDIAN TYPE	ACCESS CONTROL	NHS	MILEPOINT	MILEPOINT DESCRIPTION	MARKED LANES	SURFACE WIDTH/TYPE*	AADT
STATE SECONDARY	RUR OPA	NONE (UNDIV)	NONE	NHS	03.580	RADIO TOWER	2	24I	4,940
					03.610	PENNSYLVANIA ST/L			

ROUTE NUMBER: US 301
INVENTORY DIRECTION: NORTH
ROUTE NAME: BLUE STAR MEMORIAL HWY

STATE SYSTEM	FUNCTIONAL CLASS	MEDIAN TYPE	ACCESS CONTROL	NHS	MILEPOINT	MILEPOINT DESCRIPTION	MARKED LANES	SURFACE WIDTH/TYPE*	AADT
STATE PRIMARY	RUR OPA	POSITIVE BARRIER	PARTIAL	NHS	00.000		4	48J	10,881
					00.000	KENT CO/L			
					00.000	STRUC #140004011 - SASSAFRAS RIVER			
					00.010		4	48I	
					00.010	END BRIDGE			
		UNPROTECTED			00.060				
					00.350	EXIT FR MSP WEIGH STATION (SB/L)			
					00.552	MSP WEIGH STATION (SB/L)			
					00.630 CO327	SASSAFRAS RD			
					00.630				10,970
					00.630 MD299	MASSEY SASSAFRAS RD			
					00.630	CROSSOVER			
					00.670	MILE MARKER 121.0			
					00.760	ENT TO MSP WEIGH STATION (SB/L)			
					00.890	SPEED LIMIT 55 MPH			
					01.203	DRAINAGE STRUC #070001X01			
					01.670	MILE MARKER 122.0			
		POSITIVE BARRIER			02.350				
					02.363		3	48I	
					02.363	DRAINAGE STRUC #070002X11			
					02.400		3	42I	
		UNPROTECTED			02.420				
					02.460		3	36I	
					02.520		3	36J	
					02.580		3	36I	
					02.670	MILE MARKER 123.0			

*A,B = UNIMPROVED; C = GRADED & DRAINED; D,E = SOIL, GRAVEL, STONE; F,G = LOW TYPE BITUMINOUS
H,I = HIGH TYPE BITUMINOUS; J = CONCRETE; K = BRICK; L = BLOCK

HIGHWAY LOCATION REFERENCE

COUNTY: CECIL
 DISTRICT: 2
 DATE: 12/31/15

ROUTE NUMBER: US 301 CONTINUED
INVENTORY DIRECTION: NORTH
ROUTE NAME: BLUE STAR MEMORIAL HWY

STATE SYSTEM	FUNCTIONAL CLASS	MEDIAN TYPE	ACCESS CONTROL	NHS	MILEPOINT	MILEPOINT DESCRIPTION	MARKED LANES	SURFACE WIDTH/TYPE*	AADT
STATE PRIMARY	RUR OPA	UNPROTECTED	PARTIAL	NHS	02.855		2	27I	10,970
					02.890		2	24I	
		PAINTED			02.985				
		NONE (UNDIV)			03.070				
					03.140	DELAWARE ST/L			

*A,B = UNIMPROVED; C = GRADED & DRAINED; D,E = SOIL, GRAVEL, STONE; F,G = LOW TYPE BITUMINOUS
 H,I = HIGH TYPE BITUMINOUS; J = CONCRETE; K = BRICK; L = BLOCK