




STATE HIGHWAY
ADMINISTRATION

Part II

Impervious Restoration Plan & Chesapeake Bay TMDL Compliance



II. IMPERVIOUS RESTORATION PLAN AND CHESAPEAKE BAY TMDL COMPLIANCE

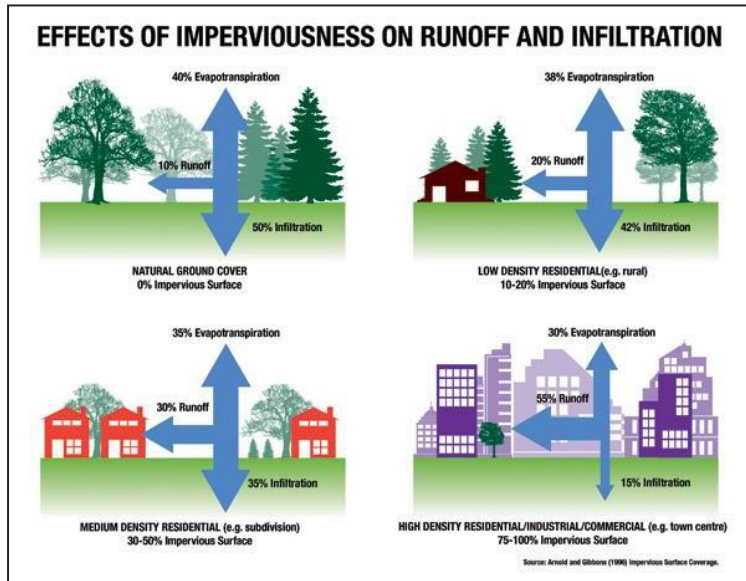


Figure 2-1: Effects of Imperviousness on Runoff and Infiltration
(Source: EPA, 2016)

A. URBANIZATION AND IMPERVIOUS SURFACE RESTORATION

Urbanization increases paved surfaces and decreases areas where rainfall can seep into the ground. This results in increased volumes and frequency of stormwater runoff because more water flows from impervious surfaces that had previously infiltrated into the ground (see Figure 2-1). Along with this runoff come pollutants including trash,

organic debris, and sediments that are picked up along the way. Often, urban runoff flows directly to waterways without being detained and treated to minimize pollutant discharges or to allow infiltration. By requiring MS4 jurisdictions to treat a portion of their existing impervious surfaces, EPA and MDE are seeking to offset increases in runoff and pollutant loading from past development. This will improve conditions in the waterways where these areas drain.



Park and Rides



Urban Interstates



Rural Interstates



Collector Roads



Rest Areas



Maintenance Shops/Offices

Figure 2-2: MDOT SHA Typical Impervious Surfaces

SHA owns and operates impervious surfaces in the form of interstate highways, arterial and collector roads, park and rides, rest areas, maintenance shops, material storage facilities, and offices. Examples of MDOT SHA impervious surfaces are shown in **Figure 2-2**.

MDOT SHA MS4 Permit Requirements

This part of the plan details MDOT SHA compliance for impervious restoration. Wording detailing this requirement taken from **Part III.E.2.a** of the MDOT SHA MS4 permit is copied below. Full wording from the permit for **Part III.E. Restoration Plans and TMDLs**, is included in **Part I, Program Introduction**.

Restoration Plans (Permit Part III.E.2.a)

Within one year of permit issuance, SHA shall submit an impervious surface area assessment consistent with the methods described in the MDE document "Accounting for Stormwater Wasteload Allocations and Impervious Acres Treated, Guidance for National Pollutant Discharge Elimination System Stormwater Permits" (MDE, August 2014 or subsequent versions). Upon approval by MDE, this impervious surface area assessment shall serve as the baseline for the restoration efforts required in this permit.

By the end of this permit term, SHA shall commence and complete the implementation of restoration efforts for twenty percent of SHA's impervious surface area consistent with the methodology described in the MDE document cited in PART III.E.2.a. that has not already been restored to the MEP. Equivalent acres restored of impervious surfaces, through new retrofits or the retrofit of pre-2002 structural BMPs, shall be based upon the treatment of the WQv criteria and associated list of practices defined in the 2000 Maryland Stormwater Design Manual. For alternate BMPs, the basis for calculation

of equivalent impervious acres restored is based upon the pollutant loads from forested cover.

By complying with the 20 percent impervious restoration requirement, MDOT SHA will also be accomplishing its part in restoring the Chesapeake Bay (Bay). The Bay TMDL was issued in December 2010 and Maryland issued its WIP I that same month (see **Part I, Program Introduction** for additional discussion). Wording from the MDOT SHA MS4 permit relating the 20 percent restoration requirement to Chesapeake Bay restoration is copied below.

Chesapeake Bay Restoration by 2025 (Permit Part VI.A)

A Chesapeake Bay TMDL has been developed by the EPA for the six Bay States (Delaware, Maryland, New York, Pennsylvania, Virginia, and West Virginia) and the District of Columbia. The TMDL describes the level of effort that will be necessary for meeting water quality criteria and restoring the Chesapeake Bay. This permit is requiring compliance with the Chesapeake Bay TMDL through the use of a strategy that calls for the restoration of twenty percent of previously developed impervious land with little or no controls within this five year permit term as described in Maryland's Watershed Implementation Plan. The TMDL is an aggregate of nonpoint sources or the load allocations (LA), and point sources or WLAs, and a margin of safety. The State is required to issue NPDES permits to point source discharges that are consistent with the assumptions of any applicable TMDL, including those approved subsequent to permit issuance.

Urban stormwater is defined in the CWA as a point source discharge and will subsequently be a part of Maryland's Chesapeake Bay WLA. The NPDES stormwater permits can play a significant role in regulating pollutants from Maryland's urban sector and in the development of Chesapeake Bay

Watershed Implementation Plans. Therefore, Maryland's NPDES stormwater permits issued to SHA and other municipalities will require coordination with MDE's Watershed Implementation Plan and be used as the regulatory backbone for controlling urban pollutants toward meeting the Chesapeake Bay TMDL by 2025.

B. IMPERVIOUS AREA ASSESSMENT

An inventory of impervious surfaces (in acres) currently owned by MDOT SHA within the MS4 areas and an assessment to quantify those impervious surfaces that receive runoff treatment was performed. This inventory and assessment was used to compute the untreated impervious baseline acreage against which the 20 percent impervious restoration requirement was computed. This restoration must be completed by the permit expiration date of October 8, 2020.

MDOT SHA and MDE have coordinated to arrive at the MDE-approved baseline impervious area assessment that is applied to the current MS4 permit compliance as follows:

- MDOT SHA owns 25,663.5 acres of impervious surfaces within the MS4 areas.
- Treated impervious surfaces total 2,558.7 acres.
- Untreated impervious surfaces total 23,104.8 acres (25,663.5 minus 2,558.7). This is the untreated surface baseline.
- 4,621 acres of impervious surfaces (23,104.8 multiplied by 0.2) is the 20 percent impervious restoration requirement.

Procedures and methods used by MDOT SHA to derive key elements of this assessment are discussed in the following sections.

B.1. Impervious Surface Inventory

An inventory of MDOT SHA-owned impervious surfaces was conducted by producing a planning-level ROW GIS layer demarcating MDOT SHA-owned property and an impervious surface layer. The ROW layer was produced by extracting data from the MDP Property View GIS product and refining it with property boundary data from other sources such as recorded plats and ROW GIS data from other agencies. The ROW layer was then edited to contain only those surfaces within the MS4 areas.

The impervious surface layer was produced using high-resolution aerial imagery consistent with the baseline dates listed in **Table 2-1a**. The layer was generated using the Feature Analyst toolset within GIS, along with desktop review and calibration, to produce polygons from the aerial imagery. This layer was then intersected with the ROW layer to create a GIS layer representing MDOT SHA impervious surfaces within MS4 areas.

Table 2-1: Impervious Baseline Dates by County

| County | Baseline Date |
|------------------------------|---------------|
| Anne Arundel | 12/31/2005 |
| Baltimore | 12/31/2005 |
| Carroll | 12/31/2005 |
| Cecil | 12/31/2005 |
| Charles | 12/31/2004 |
| Fredrick | 12/31/2005 |
| Harford | 12/31/2004 |
| Howard | 12/31/2002 |
| Montgomery | 12/31/2004 |
| Prince George's | 12/31/2005 |
| Washington | 12/31/2005 |
| City of Salisbury (Wicomico) | 12/31/2006 |

B.2. Baseline Runoff Treatment Assessment

According to MDE direction, stormwater control structures and alternative BMPs that were built (and are currently in functioning condition) prior to the previous MDOT SHA MS4 permit term expiration date of October 21, 2010 can be applied to the baseline treatment. A database of existing MDOT SHA-owned stormwater control structures, conveyances, and drainage areas was developed by MDOT SHA under the previous MS4 permit database development, tracking and reporting requirement and was used to identify BMPs to be used in this accounting.

BMP Verification and Functionality

MDE requires that all BMPs be verified, inspected, and maintained per State stormwater management regulations to ensure proper function for WQ treatment. Before being included in the MDOT SHA baseline assessment of facilities providing runoff treatment, data associated with these practices were evaluated to ensure they meet requirements for inspection, maintenance and functionality. MDOT SHA has undertaken a robust stormwater control structure (SW BMP) inspection program using qualified stormwater professionals to inspect and document the SW BMP condition. Ratings are used to determine the functional level provided by the SW BMP which indicates whether the SW BMP is providing WQ treatment. A failed rating indicates that the SW BMP is not providing WQ treatment.

SW BMPs may fail to varying degrees. Some may require major maintenance activities to bring it to functionality, some may require minor reconstruction, and some may require complete, structural overhaul. Because the timeframes associated with these degrees also vary, MDOT SHA developed a Non-Functioning BMP Protocol to document procedures for handling BMPs that fail to varying degrees. This protocol can be found in the MDOT SHA FY19 MS4 annual report as Appendix A.

Documenting WQv

MDE also requires documentation including plans, design specifications, and complete maintenance records in order to claim baseline or restoration credit. For baseline facilities, MDOT SHA has evaluated its records for existing stormwater control structures to determine if adequate documentation exists to demonstrate water quality treatment levels provided. In cases where records were not located, an analysis was performed using field surveys and accepted engineering computational standards to determine water quality treatment levels used in the baseline assessment. Documentation was produced to accompany these analyses and support runoff treatment assigned to these facilities. All documentation supporting treatment assessment are filed and associated with database records.

Impervious Disconnection

MDE allows removing impervious surfaces from the treatment requirement for areas that are considered to be “disconnected” from storm drain systems because they drain to open areas or channels. One method to employ this concept is the use of open section roads with swales that meet the grass swale criteria provided by MDE (2009a) (MDE, 2014a). An open section road is one where stormwater is not conveyed by closed storm drain systems but instead drains to open channels. MDOT SHA developed the *Existing Water Quality Grass Swale Identification Protocol* to document criteria used to evaluate existing open channels or ditches that meet these criteria. This protocol was initially approved by MDE on April 16, 2013 and was recently revised and approved by MDE on May 18, 2016. It is available on the MDOT SHA website.

An extensive inventory was undertaken within the MS4 areas along MDOT SHA ROW and open section roadways to identify, document, field verify, and place open channels that qualify for this treatment credit into the MDOT SHA database. These open channels are considered to

be structural stormwater controls and will be inspected according to the three-year requirement for other practices.

Redevelopment Treatment

Redevelopment credit and pavement removal associated with new roadway improvement projects can be counted towards the MDOT SHA baseline assessment and restoration treatment provided (discussed in the following **Section C**). Redevelopment is a requirement of past and present stormwater regulations that currently requires 50 percent of existing impervious surfaces within a site development area to be included in the water quality volume calculations used in determining the stormwater management needs of the project. The existing impervious areas that receive runoff treatment or are removed as a result of new roadway improvement projects are credited towards restoration at the rate allowable based on the *Accounting for Stormwater Wasteload Allocations and Impervious Acres Treated* guidelines.

Cross-Jurisdictional Treatment

This analysis looks at overlaps in baseline treatment or restoration credit with adjacent Phase I MS4 entities and resolves them for the MDOT SHA data and impervious baseline accounting. MDE has directed the MS4 community that the MS4 entity directly treating SW runoff can claim the impervious area against their baseline or restoration accounting and the MS4 that owns the impervious area can remove the area from their baseline untreated accounting.

Cross-jurisdictional treatment is defined as areas of MDOT SHA owned impervious surfaces that are treated by another jurisdiction's restoration or baseline SW BMP. The MDOT SHA impervious surfaces were evaluated, classified, and determined to be treated for baseline accounting if the other jurisdiction's BMPs meet the following criteria:

- Provides water quality treatment,
- Implementation status is 'Complete' or 'Under Construction',
- Passing inspection record,

- Treats MDOT SHA impervious surfaces, and
- Rainfall treated (P_e) value is greater than zero.



Figure 2-3: GIS Analysis of Impervious Accounting Categories

Figure 2-3 illustrates a GIS analysis of MDOT SHA roadways and stormwater control structures to determine impervious runoff treatment. The blue lines designate drainage areas associated with stormwater control structures. The yellow areas are MDOT SHA impervious surfaces draining to control structures and considered treated. The red areas are MDOT SHA impervious surfaces that are not draining to control structures or qualifying open channels and are considered untreated. The green areas are impervious surfaces outside of MDOT SHA ROW and not owned by MDOT SHA. Although these off-site areas fall within the drainage areas of MDOT SHA structural stormwater

controls, it was the practice in the past for MDOT SHA to treat only water quality volumes associated with MDOT SHA roadways and allow the volumes associated with these offsite areas to bypass the water quality treatment components of structural stormwater controls. Therefore, for the baseline development, these off-site areas are not included as MDOT SHA runoff treatment provided.

C. IMPERVIOUS RESTORATION PLAN

MDOT SHA and MDE determined 4,621 acres of existing impervious surfaces must be retrofitted for runoff treatment or offset by alternative practices by October 8, 2020.

C.1. MEP Treatment Standard

In compliance with the CWA, the MS4 permit requires the use of structural stormwater controls or alternate practices to reduce the discharge of pollutants from MDOT SHA storm sewer systems to the MEP. The MEP standard for impervious restoration projects is treatment of the WQv. The WQv is defined as the storage needed to capture and treat runoff from 90% of the average annual rainfall and is equal to 1 inch in the Eastern Rainfall Zone (east of Frederick County) and 0.9 inch in the Western Rainfall Zone (west of and including Frederick County) in Maryland (MDE, 2009a).

MDE allows for pro-rating of the treatment credit for practices that cannot meet the WQv. This means that if a facility treats less than the WQv, the credit will be reduced and if the facility treats more, the credit will be increased. For MDE-provided rates for reduction and increase, see MDE (2014a), *Accounting for Stormwater Wasteload Allocations and Impervious Acres Treated, Section III - BMP Implementation and Restoration Credits*.

MDE recognizes that not all restoration can be accomplished through the use to structural stormwater controls. Therefore, MDE has

developed a list of alternative practices that are acceptable to offset the impacts of impervious surfaces in the areas they are constructed. These alternative practices are assigned impervious treatment equivalencies that can be used to determine the amount of impervious surfaces that are considered treated by these practices (see Table 7 in *Accounting for Stormwater Wasteload Allocations and Impervious Acres Treated*, MDE, 2014a, and MDE *Stream Restoration Crediting Clarification for MS4 Permitting Purposes* dated 4/30/2019).

C.2. Restoration Treatment Strategy

MDOT SHA is implementing a combination of built practices, maintenance activities, and redevelopment credit which are included in **Tables 2-2a-g** located at the end of this part starting on page 2-11. Each entry includes location information and impervious acres treated. **Figure 2-5** illustrates the mix of practices proposed and the amount of impervious restoration to be accomplished by each practice type. For BMP sites identified in FY20 and FY21 the locations are known however the impervious acreage treatment of the BMP are estimated according to the construction plans. The majority of the BMPs that are scheduled to be completed in FY20 and FY21 are currently under construction and the estimated credit associated with the projects are highly accurate. Descriptions of the built and annual activity practices are included in **Part I.F. Restoration Practices**.

On April 30, 2019 MDE issued a memorandum “Stream Restoration Crediting Clarification for MS4 Permitting Purposes” which increased the planning rates for stream restoration and impervious acre equivalents. After implementing this memorandum to current and future projects, MDOT SHA now anticipates to exceed the restoration goal of 4,621 acres and now estimates impervious restoration credit to be approximately 9,960 acres.

Figure 2-4 illustrates the current MDOT SHA impervious restoration plan by State fiscal year (FY). The State FY is from July 1 to June 30. For each FY over the permit duration, a certain number of practices have

been or will be built including tree planting, pavement removal, new stormwater control structures, retrofit stormwater control structures, stream restoration and outfall stabilization. Although it appears from the graph that restoration efforts will continue beyond the 2020 deadline into FY 2021, the deadline of October 8, 2020 falls within the first quarter of FY 2021.

Figure 2-4 also includes maintenance activities such as inlet cleaning, storm drain cleaning, and street sweeping, which will be increased during the permit term to meet its ultimate impervious credit acreage goal as shown in **Table 2-2a**. Moving forward, redevelopment credit will be assessed for restoration credit as new roadway projects are built.

Progress Reporting and Adaptive Management

Annual reports will be submitted to MDE that will document progress in meeting proposed restoration credit benchmarks. Each report will include a database and written description of compliance measures. If benchmarks are not being met, both the Bay TMDL and the MDE MS4 permit allow for adjustments in the plan to ensure restoration goals are met. MDE (2014a) explains this adaptive management concept as follows:

With respect to permit compliance, MS4 jurisdictions are required to continuously re-evaluate, fine tune and adjust restoration efforts when established benchmarks cannot be met. Remaining on schedule to accomplish all permit conditions while continuously looking for opportunities to improve these efforts becomes a delicate balance. MS4 jurisdictions should carefully identify any delays in implementation schedules and provide a remedial action plan

for current and future projects in order to facilitate restoration and improve program implementation. MDE will consider the level of restoration achieved and compare to implementation schedules and required benchmarks to determine compliance with permit requirements. (p. 25)

MDOT SHA has made adjustments to this plan as needed and will continue to provide an update on the total acres of impervious restoration credit achieved in each MS4 annual report.

Urban BMP Placement

As stated in **Part I.E.2. Urban Sector Focus**, a focus on urban areas is required with a minimum of half of the 20 percent restoration requirement accomplished with practices on MDOT SHA ROW or with practices that are located within urban land uses if placed off MDOT SHA ROW. MDOT SHA has prepared a best management practice (BMP) placement protocol to outline this approach to locating BMPs for impervious treatment credit. Baseline practices do not have to comply with these criteria.

C.3. Restoration Viewer

MDOT SHA developed a website with an interactive map that the public can use to follow implementation progress and to explore projects in their area and throughout the eleven MS4 counties. The MDOT SHA Bay Restoration Viewer can be found at the link:

www.roads.maryland.gov/index.aspx?PageId=714

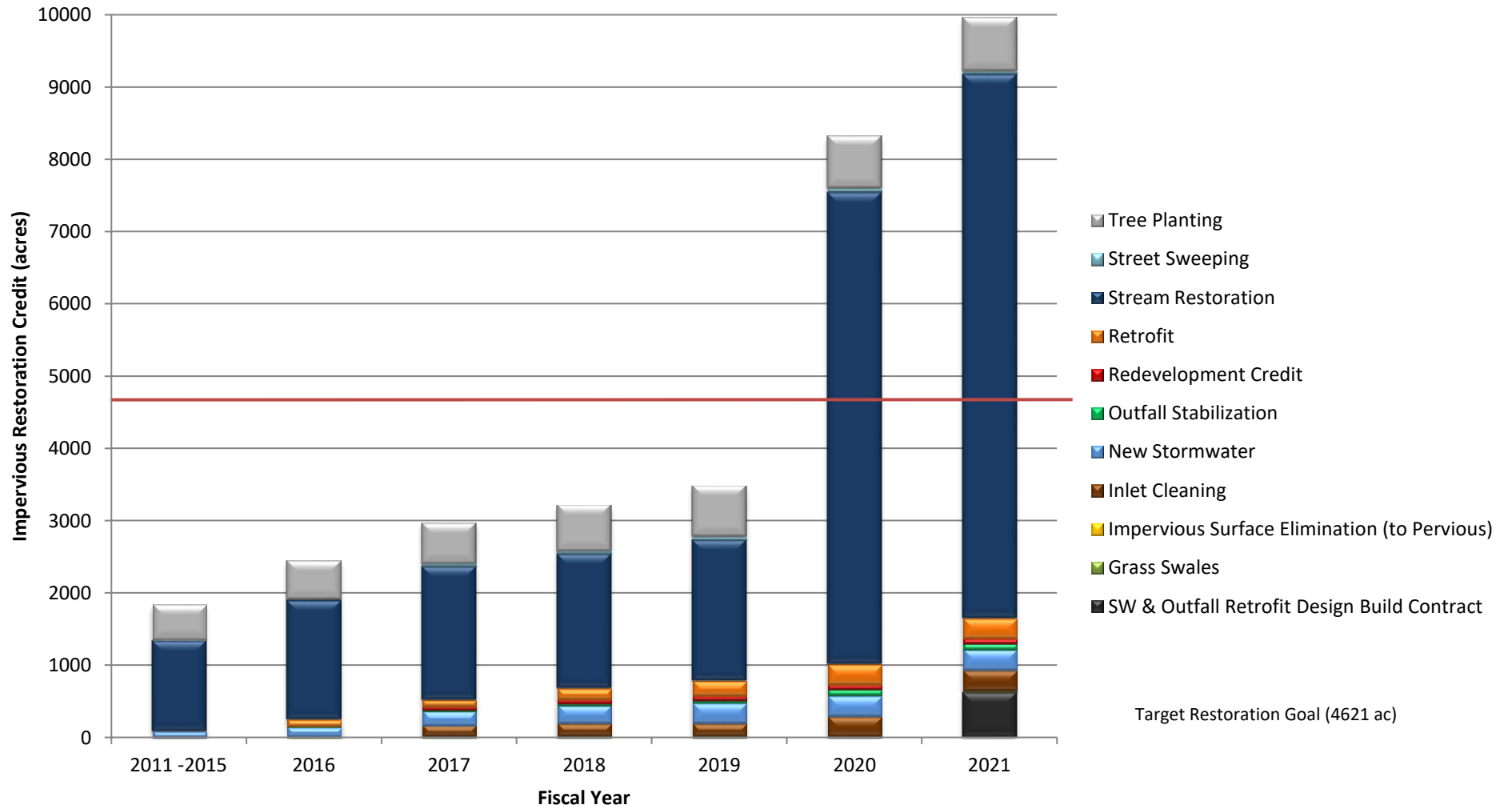


Figure 2-4: Cumulative Restoration Plan by Fiscal Year with Practice Menu

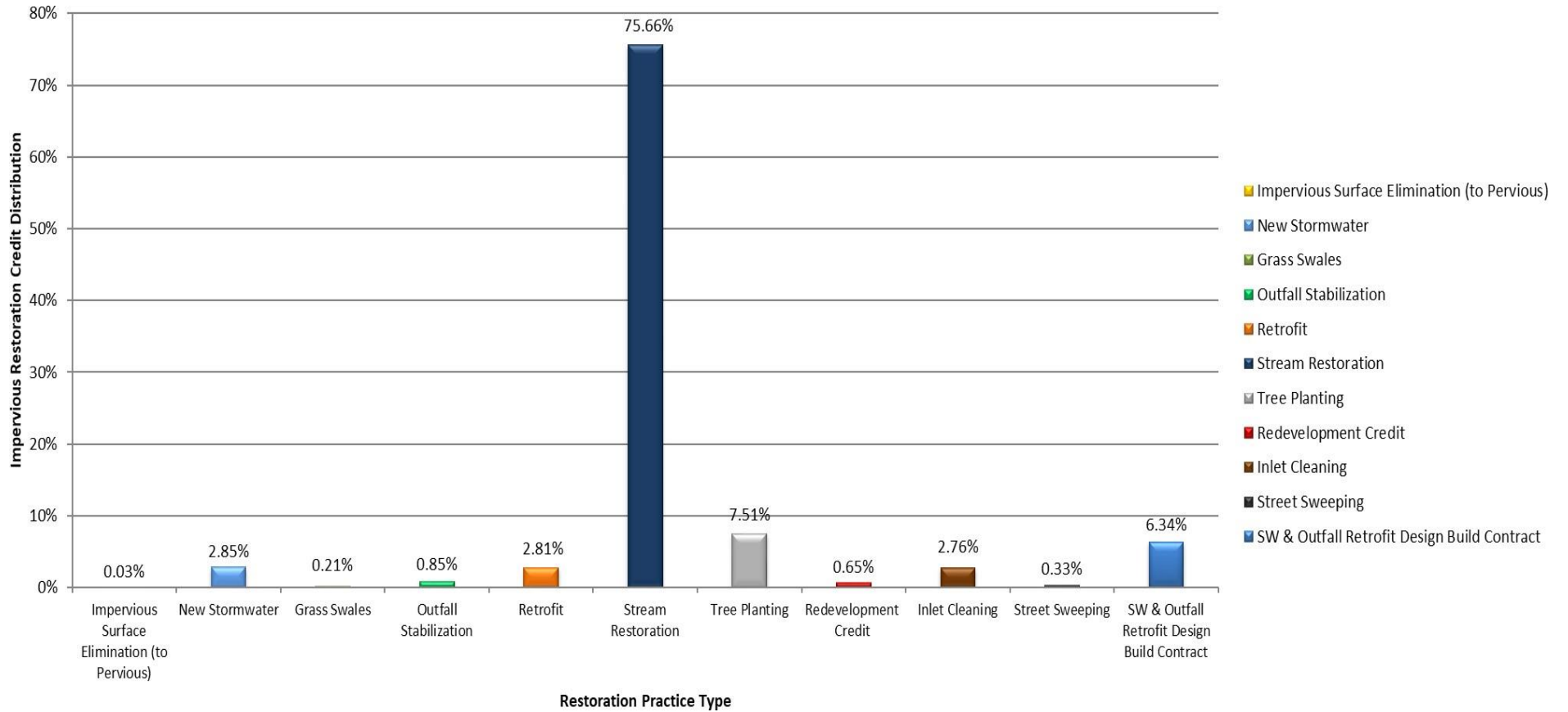


Figure 2-5: Percent of Restoration Treatment Accomplished by Practice Type

D. SCHEDULE AND FUNDING

In order to meet the 20 percent impervious restoration requirement by October 8, 2020, a specific number of acres has been planned for treatment each year. **Table 2-1a** shows the projected percentages of impervious treatment, projected percent progress towards the 20% restoration goal, and actual funding for FY11 to FY19 and the projected funding for FY20 and FY21. The impervious treatment acres by fiscal year were determined based on the 20 percent restoration goal for 2020 and based on completed projects and preliminary planning efforts that assessed the feasibility of implementing various restoration strategies, along with the associated project design and construction schedules. Projected funding was determined based on the estimated costs to implement each strategy specific project over the permit term.

These funding projections are consistent with the Maryland Department of Transportation (MDOT) Consolidated Transportation Program (CTP) for FY 2016 to FY 2021, which is Maryland's six-year capital budget for transportation projects. In addition, the projected funding also accounts for operational activities.

*Table 2-1a: Percentage of Impervious Treatment
by Fiscal Year & Funding Allocations
2011-2021*

| Year (Fiscal) | Projected Percentage of Impervious Treatment Acres | Projected Percent Progress Toward Restoration Goal | Funding Projection/Expenditures by Fiscal Year* (Millions) |
|---------------|--|--|--|
| 2011-15 | 4% | 20% | \$96 |
| 2016 | 6% | 30% | \$53 |
| 2017 | 8% | 40% | \$64 |
| 2018 | 9% | 45% | \$79 |
| 2019 | 10% | 50% | \$113 |
| 2020 | 19% | 95% | \$113 |
| 2021 | 20% | 100% | \$69 |

* Funding Projections for FY 2011 --2019 are based on actual expenditures.

E. COMPREHENSIVE LIST OF RESTORATION PRACTICES

Tables 2-2a through 2-2f below provide a comprehensive list of annual operations practices, and completed, programmed and planned built impervious restoration practices broken down by year. Each table entry includes location information and estimated impervious runoff treatment acreage. This list is based on preliminary baseline impervious estimates. Projects and information listed are subject to change and may be modified due to unforeseen circumstances.

Table 2-2a: Fiscal Year 2010-2019 Capital Impervious Restoration Practices Constructed

| Unique BMP # | BMP Type | 8-Digit Watershed Name | 8-Digit Watershed Code | Northing | Easting | Impervious Treated (acres) |
|---------------|--------------------|------------------------|------------------------|-----------|-----------|----------------------------|
| SH12ALN000003 | Stream Restoration | Anacostia River | 02140205 | 159559.85 | 402146.09 | 60.78 |
| SH12ALN000013 | Stream Restoration | Anacostia River | 02140205 | 159559.47 | 397321.50 | 180.33 |
| SH12ALN000018 | Stream Restoration | Little Patuxent River | 02131105 | 164274.84 | 418585.79 | 59.19 |
| SH12ALN000029 | Stream Restoration | Little Patuxent River | 02131105 | 174235.63 | 416127.26 | 31.32 |
| SH13ALN000005 | Stream Restoration | Anacostia River | 02140205 | 160042.82 | 401413.54 | 16.38 |
| SH13ALN000007 | Stream Restoration | Anacostia River | 02140205 | 158520.42 | 401822.08 | 83.67 |
| SH13ALN000014 | Stream Restoration | Rock Creek | 02140206 | 163439.62 | 386982.29 | 145.62 |
| SH13ALN000017 | Stream Restoration | Deer Creek | 02120202 | 221430.99 | 441003.14 | 34.80 |
| SH13ALN000032 | Stream Restoration | Seneca Creek | 02140208 | 170966.32 | 383824.12 | 119.73 |
| SH14ALN000008 | Stream Restoration | Anacostia River | 02140205 | 148865.47 | 405647.43 | 129.00 |
| SH14ALN000010 | Stream Restoration | Rock Creek | 02140206 | 162449.00 | 391909.38 | 87.21 |
| SH15ALN000002 | Stream Restoration | Severn River | 02131002 | 159493.48 | 431938.55 | 0.00 |
| SH15ALN000004 | Stream Restoration | Anacostia River | 02140205 | 158745.99 | 400685.31 | 21.36 |
| SH15ALN000006 | Stream Restoration | Anacostia River | 02140205 | 158471.35 | 400379.90 | 60.42 |
| SH15ALN000009 | Stream Restoration | Anacostia River | 02140205 | 151553.44 | 408448.77 | 24.18 |
| SH15ALN000015 | Stream Restoration | Atkisson Reservoir | 02130703 | 204740.72 | 456761.66 | 63.00 |
| SH15ALN000016 | Stream Restoration | Little Patuxent River | 02131105 | 177825.43 | 412849.52 | 135.00 |
| SH16ALN000011 | Stream Restoration | Rock Creek | 02140206 | 160195.12 | 391644.34 | 188.76 |
| SH16ALN000012 | Stream Restoration | Anacostia River | 02140205 | 157814.56 | 398261.67 | 155.13 |

Table 2-2a: Fiscal Year 2010-2019 Capital Impervious Restoration Practices Constructed

| Unique BMP # | BMP Type | 8-Digit Watershed Name | 8-Digit Watershed Code | Northing | Easting | Impervious Treated (acres) |
|---------------|--|------------------------|------------------------|-----------|-----------|----------------------------|
| SH16ALN000031 | Stream Restoration | South River | 02131003 | 145891.51 | 438563.02 | 48.28 |
| SH16ALN000044 | Stream Restoration | Patapsco River L N Br | 02130906 | 171819.50 | 425505.56 | 6.00 |
| SH17ALN000045 | Stream Restoration | Anacostia River | 02140205 | 155213.31 | 401010.05 | 99.18 |
| SH17ALN000046 | Stream Restoration | Anacostia River | 02140205 | 154518.98 | 401632.13 | 91.65 |
| SH18ALN000047 | Stream Restoration | Patapsco River L N Br | 02130906 | 173446.15 | 423202.32 | 7.14 |
| SH19ALN000050 | Stream Restoration | Potomac River FR Cnty | 02140301 | 185918.26 | 345651.52 | 91.89 |
| SH15ALN000035 | Outfall Stabilization | Severn River | 02131002 | 159509.01 | 431999.29 | 7.50 |
| SH17ALN000036 | Outfall Stabilization | Piscataway Creek | 02140203 | 112612.86 | 399955.14 | 3.55 |
| SH17ALN000037 | Outfall Stabilization | Piscataway Creek | 02140203 | 115659.99 | 400855.96 | 2.14 |
| SH17ALN000038 | Outfall Stabilization | Piscataway Creek | 02140203 | 115358.50 | 400979.82 | 1.40 |
| SH17ALN000039 | Outfall Stabilization | Piscataway Creek | 02140203 | 111718.18 | 399211.40 | 1.93 |
| SH17ALN000041 | Outfall Stabilization | Potomac River U tidal | 02140201 | 119836.63 | 400705.06 | 1.19 |
| SH17ALN000043 | Outfall Stabilization | Potomac River U tidal | 02140201 | 120063.30 | 400694.64 | 0.68 |
| SH18ALN000048 | Outfall Stabilization | Cabin John Creek | 02140207 | 153942.03 | 386610.65 | 9.40 |
| SH19ALN000049 | Outfall Stabilization | Bird River | 02130803 | 190518.24 | 444582.33 | 7.88 |
| SH16RST130531 | FY16 restoration new stormwater BMP project. | Little Patuxent River | 02131105 | 180175.30 | 409550.06 | 0.27 |
| SH16RST210197 | FY16 restoration new stormwater BMP project. | Conococheague Creek | 02140504 | 220795.58 | 335320.73 | 0.32 |
| SH16RST210198 | FY16 restoration new stormwater BMP project. | Conococheague Creek | 02140504 | 220795.67 | 335289.23 | 0.13 |
| SH16RST210210 | FY16 restoration new stormwater BMP project. | Antietam Creek | 02140502 | 220644.66 | 336627.96 | 0.07 |
| SH16RST080772 | FY16 restoration new stormwater BMP project. | Port Tobacco River | 02140109 | 89210.79 | 400886.39 | 0.50 |
| SH16RST130624 | FY16 restoration new stormwater BMP project. | Patapsco River L N Br | 02130906 | 171226.26 | 417921.02 | 0.30 |

Table 2-2a: Fiscal Year 2010-2019 Capital Impervious Restoration Practices Constructed

| Unique BMP # | BMP Type | 8-Digit Watershed Name | 8-Digit Watershed Code | Northing | Easting | Impervious Treated (acres) |
|---------------|--|------------------------|------------------------|-----------|-----------|----------------------------|
| SH16RST130627 | FY16 restoration new stormwater BMP project. | Patapsco River L N Br | 02130906 | 170286.93 | 419819.05 | 0.49 |
| SH16RST130620 | FY16 restoration new stormwater BMP project. | Little Patuxent River | 02131105 | 173822.69 | 416132.87 | 0.31 |
| SH16RST100320 | FY16 restoration new stormwater BMP project. | Lower Monocacy River | 02140302 | 192635.00 | 367756.54 | 0.32 |
| SH16RST100325 | FY16 restoration new stormwater BMP project. | Lower Monocacy River | 02140302 | 192128.38 | 369623.76 | 0.36 |
| SH16RST100334 | FY16 restoration new stormwater BMP project. | Lower Monocacy River | 02140302 | 191731.04 | 371583.78 | 0.46 |
| SH16RST100321 | FY16 restoration new stormwater BMP project. | Lower Monocacy River | 02140302 | 192534.48 | 367991.41 | 0.27 |
| SH16RST100303 | FY16 restoration new stormwater BMP project. | Upper Monocacy River | 02140303 | 201009.51 | 365757.46 | 0.49 |
| SH16RST100304 | FY16 restoration new stormwater BMP project. | Upper Monocacy River | 02140303 | 201176.71 | 365812.34 | 0.80 |
| SH16RST100305 | FY16 restoration new stormwater BMP project. | Upper Monocacy River | 02140303 | 201659.54 | 365858.88 | 1.71 |
| SH16RST100306 | FY16 restoration new stormwater BMP project. | Upper Monocacy River | 02140303 | 202272.79 | 365772.85 | 0.92 |
| SH16RST100312 | FY16 restoration new stormwater BMP project. | Upper Monocacy River | 02140303 | 204428.46 | 365220.57 | 0.44 |
| SH16RST100311 | FY16 restoration new stormwater BMP project. | Upper Monocacy River | 02140303 | 204140.12 | 365407.05 | 0.40 |
| SH16RST100314 | FY16 restoration new stormwater BMP project. | Upper Monocacy River | 02140303 | 204760.24 | 365001.66 | 0.42 |
| SH16RST130622 | FY16 restoration new stormwater BMP project. | Patapsco River L N Br | 02130906 | 172624.90 | 417183.46 | 0.29 |

Table 2-2a: Fiscal Year 2010-2019 Capital Impervious Restoration Practices Constructed

| Unique BMP # | BMP Type | 8-Digit Watershed Name | 8-Digit Watershed Code | Northing | Easting | Impervious Treated (acres) |
|---------------|--|------------------------|------------------------|-----------|-----------|----------------------------|
| SH16RST100327 | FY16 restoration new stormwater BMP project. | Lower Monocacy River | 02140302 | 192114.67 | 369951.18 | 0.41 |
| SH16RST100329 | FY16 restoration new stormwater BMP project. | Lower Monocacy River | 02140302 | 192053.42 | 370383.61 | 0.58 |
| SH16RST100331 | FY16 restoration new stormwater BMP project. | Lower Monocacy River | 02140302 | 191941.07 | 370916.99 | 0.65 |
| SH16RST100310 | FY16 restoration new stormwater BMP project. | Upper Monocacy River | 02140303 | 203719.34 | 365631.06 | 1.54 |
| SH16RST100461 | FY16 restoration new stormwater BMP project. | Upper Monocacy River | 02140303 | 205217.68 | 364704.16 | 0.19 |
| SH16RST100462 | FY16 restoration new stormwater BMP project. | Upper Monocacy River | 02140303 | 205705.10 | 364385.59 | 0.44 |
| SH16RST100463 | FY16 restoration new stormwater BMP project. | Upper Monocacy River | 02140303 | 205947.50 | 364226.94 | 0.09 |
| SH16RST100464 | FY16 restoration new stormwater BMP project. | Upper Monocacy River | 02140303 | 206436.65 | 363907.25 | 0.60 |
| SH16RST100465 | FY16 restoration new stormwater BMP project. | Upper Monocacy River | 02140303 | 206582.21 | 363814.54 | 0.39 |
| SH16RST100466 | FY16 restoration new stormwater BMP project. | Upper Monocacy River | 02140303 | 206957.81 | 363653.77 | 0.56 |
| SH16RST100467 | FY16 restoration new stormwater BMP project. | Upper Monocacy River | 02140303 | 207162.47 | 363606.27 | 0.75 |
| SH16RST100468 | FY16 restoration new stormwater BMP project. | Upper Monocacy River | 02140303 | 207707.89 | 363522.97 | 0.33 |
| SH16RST100469 | FY16 restoration new stormwater BMP project. | Upper Monocacy River | 02140303 | 207999.21 | 363477.44 | 1.20 |
| SH16RST100470 | FY16 restoration new stormwater BMP project. | Upper Monocacy River | 02140303 | 208846.96 | 363283.17 | 0.77 |

Table 2-2a: Fiscal Year 2010-2019 Capital Impervious Restoration Practices Constructed

| Unique BMP # | BMP Type | 8-Digit Watershed Name | 8-Digit Watershed Code | Northing | Easting | Impervious Treated (acres) |
|---------------|--|------------------------|------------------------|-----------|-----------|----------------------------|
| SH16RST100471 | FY16 restoration new stormwater BMP project. | Upper Monocacy River | 02140303 | 208981.10 | 363234.59 | 0.48 |
| SH16RST100472 | FY16 restoration new stormwater BMP project. | Upper Monocacy River | 02140303 | 209348.67 | 363101.05 | 0.18 |
| SH16RST100473 | FY16 restoration new stormwater BMP project. | Upper Monocacy River | 02140303 | 209615.13 | 363034.12 | 0.94 |
| SH16RST100474 | FY16 restoration new stormwater BMP project. | Upper Monocacy River | 02140303 | 209864.42 | 363008.48 | 0.67 |
| SH16RST100475 | FY16 restoration new stormwater BMP project. | Upper Monocacy River | 02140303 | 210171.28 | 363001.52 | 0.71 |
| SH16RST100476 | FY16 restoration new stormwater BMP project. | Upper Monocacy River | 02140303 | 210586.06 | 362971.93 | 0.80 |
| SH16RST100477 | FY16 restoration new stormwater BMP project. | Upper Monocacy River | 02140303 | 210851.01 | 362926.60 | 0.96 |
| SH16RST100299 | FY16 restoration new stormwater BMP project. | Upper Monocacy River | 02140303 | 200206.76 | 365434.87 | 0.72 |
| SH16RST130621 | FY16 restoration new stormwater BMP project. | Patapsco River L N Br | 02130906 | 172649.02 | 417090.61 | 0.47 |
| SH16RST130628 | FY16 restoration new stormwater BMP project. | Patapsco River L N Br | 02130906 | 170120.36 | 419969.29 | 0.31 |
| SH16RST130630 | FY16 restoration new stormwater BMP project. | Patapsco River L N Br | 02130906 | 169488.10 | 420545.38 | 0.49 |
| SH16RST130625 | FY16 restoration new stormwater BMP project. | Patapsco River L N Br | 02130906 | 171105.17 | 418896.81 | 0.16 |
| SH16RST100302 | FY16 restoration new stormwater BMP project. | Upper Monocacy River | 02140303 | 200988.73 | 365750.17 | 0.33 |
| SH16RST100322 | FY16 restoration new stormwater BMP project. | Lower Monocacy River | 02140302 | 192158.44 | 368728.81 | 0.31 |

Table 2-2a: Fiscal Year 2010-2019 Capital Impervious Restoration Practices Constructed

| Unique BMP # | BMP Type | 8-Digit Watershed Name | 8-Digit Watershed Code | Northing | Easting | Impervious Treated (acres) |
|---------------|--|------------------------|------------------------|-----------|-----------|----------------------------|
| SH16RST100324 | FY16 restoration new stormwater BMP project. | Lower Monocacy River | 02140302 | 192126.25 | 369458.11 | 0.33 |
| SH16RST100333 | FY16 restoration new stormwater BMP project. | Lower Monocacy River | 02140302 | 191797.61 | 371369.28 | 0.71 |
| SH16RST130619 | FY16 restoration new stormwater BMP project. | Little Patuxent River | 02131105 | 174653.91 | 415973.60 | 0.57 |
| SH16RST130629 | FY16 restoration new stormwater BMP project. | Patapsco River L N Br | 02130906 | 169716.09 | 420338.72 | 0.47 |
| SH16RST130631 | FY16 restoration new stormwater BMP project. | Patapsco River L N Br | 02130906 | 168362.08 | 421893.95 | 0.11 |
| SH16RST130632 | FY16 restoration new stormwater BMP project. | Patapsco River L N Br | 02130906 | 168284.53 | 422009.43 | 0.29 |
| SH16RST100309 | FY16 restoration new stormwater BMP project. | Upper Monocacy River | 02140303 | 203105.06 | 365745.77 | 0.32 |
| SH16RST100316 | FY16 restoration new stormwater BMP project. | Upper Monocacy River | 02140303 | 205089.04 | 364787.11 | 0.45 |
| SH16RST130623 | FY16 restoration new stormwater BMP project. | Patapsco River L N Br | 02130906 | 172541.40 | 417473.10 | 0.39 |
| SH16RST100313 | FY16 restoration new stormwater BMP project. | Upper Monocacy River | 02140303 | 204591.86 | 365111.42 | 0.40 |
| SH16RST210194 | FY16 restoration new stormwater BMP project. | Conococheague Creek | 02140504 | 220794.46 | 335950.74 | 0.30 |
| SH16RST210207 | FY16 restoration new stormwater BMP project. | Conococheague Creek | 02140504 | 220710.34 | 333551.18 | 0.19 |
| SH16RST210193 | FY16 restoration new stormwater BMP project. | Conococheague Creek | 02140504 | 220794.76 | 335875.16 | 0.17 |
| SH16RST210195 | FY16 restoration new stormwater BMP project. | Conococheague Creek | 02140504 | 220794.95 | 335856.15 | 0.07 |

Table 2-2a: Fiscal Year 2010-2019 Capital Impervious Restoration Practices Constructed

| Unique BMP # | BMP Type | 8-Digit Watershed Name | 8-Digit Watershed Code | Northing | Easting | Impervious Treated (acres) |
|---------------|--|------------------------|------------------------|-----------|-----------|----------------------------|
| SH16RST210196 | FY16 restoration new stormwater BMP project. | Conococheague Creek | 02140504 | 220794.83 | 335823.63 | 0.17 |
| SH16RST210206 | FY16 restoration new stormwater BMP project. | Conococheague Creek | 02140504 | 220721.33 | 333577.16 | 0.19 |
| SH16RST210211 | FY16 restoration new stormwater BMP project. | Antietam Creek | 02140502 | 220670.18 | 336574.38 | 0.19 |
| SH16RST080760 | FY16 restoration new stormwater BMP project. | Zekiah Swamp | 02140108 | 86689.14 | 401055.08 | 1.14 |
| SH16RST100301 | FY16 restoration new stormwater BMP project. | Upper Monocacy River | 02140303 | 200793.40 | 365655.99 | 0.87 |
| SH16RST100300 | FY16 restoration new stormwater BMP project. | Upper Monocacy River | 02140303 | 200543.32 | 365535.83 | 0.73 |
| SH16RST080777 | FY16 restoration new stormwater BMP project. | Port Tobacco River | 02140109 | 89988.54 | 400961.02 | 0.82 |
| SH16RST100335 | FY16 restoration new stormwater BMP project. | Lower Monocacy River | 02140302 | 191658.07 | 371808.73 | 0.81 |
| SH16RST100323 | FY16 restoration new stormwater BMP project. | Lower Monocacy River | 02140302 | 192122.92 | 369225.82 | 0.62 |
| SH16RST100326 | FY16 restoration new stormwater BMP project. | Lower Monocacy River | 02140302 | 192129.66 | 369734.24 | 0.68 |
| SH16RST100330 | FY16 restoration new stormwater BMP project. | Lower Monocacy River | 02140302 | 192009.34 | 370656.26 | 0.68 |
| SH16RST100315 | FY16 restoration new stormwater BMP project. | Upper Monocacy River | 02140303 | 204930.84 | 364890.60 | 0.33 |
| SH16RST100319 | FY16 restoration new stormwater BMP project. | Lower Monocacy River | 02140302 | 192800.98 | 367365.83 | 0.24 |
| SH16RST100332 | FY16 restoration new stormwater BMP project. | Lower Monocacy River | 02140302 | 191863.47 | 371166.22 | 0.53 |

Table 2-2a: Fiscal Year 2010-2019 Capital Impervious Restoration Practices Constructed

| Unique BMP # | BMP Type | 8-Digit Watershed Name | 8-Digit Watershed Code | Northing | Easting | Impervious Treated (acres) |
|---------------|--|------------------------|------------------------|-----------|-----------|----------------------------|
| SH16RST100328 | FY16 restoration new stormwater BMP project. | Lower Monocacy River | 02140302 | 192090.87 | 370129.39 | 0.59 |
| SH16RST080796 | FY16 restoration new stormwater BMP project. | Port Tobacco River | 02140109 | 93816.90 | 401482.79 | 0.25 |
| SH16RST080767 | FY16 restoration new stormwater BMP project. | Port Tobacco River | 02140109 | 88653.78 | 400832.48 | 0.26 |
| SH16RST080785 | FY16 restoration new stormwater BMP project. | Port Tobacco River | 02140109 | 91280.50 | 401082.23 | 0.37 |
| SH16RST080786 | FY16 restoration new stormwater BMP project. | Port Tobacco River | 02140109 | 91426.59 | 401095.18 | 0.32 |
| SH16RST080788 | FY16 restoration new stormwater BMP project. | Port Tobacco River | 02140109 | 91784.39 | 401130.09 | 0.37 |
| SH16RST080797 | FY16 restoration new stormwater BMP project. | Port Tobacco River | 02140109 | 93982.79 | 401516.93 | 0.44 |
| SH16RST080750 | FY16 restoration new stormwater BMP project. | Potomac River L tidal | 02140101 | 85092.62 | 402219.12 | 0.83 |
| SH16RST080764 | FY16 restoration new stormwater BMP project. | Potomac River L tidal | 02140101 | 84679.97 | 402521.97 | 0.48 |
| SH16RST080756 | FY16 restoration new stormwater BMP project. | Zekiah Swamp | 02140108 | 86048.08 | 401514.01 | 0.67 |
| SH16RST080758 | FY16 restoration new stormwater BMP project. | Zekiah Swamp | 02140108 | 86385.84 | 401264.63 | 0.43 |
| SH16RST100479 | FY16 restoration new stormwater BMP project. | Upper Monocacy River | 02140303 | 211082.66 | 362884.93 | 0.26 |
| SH16RST100480 | FY16 restoration new stormwater BMP project. | Upper Monocacy River | 02140303 | 211245.18 | 362854.70 | 0.74 |
| SH16RST100481 | FY16 restoration new stormwater BMP project. | Upper Monocacy River | 02140303 | 211565.96 | 362798.05 | 0.48 |

Table 2-2a: Fiscal Year 2010-2019 Capital Impervious Restoration Practices Constructed

| Unique BMP # | BMP Type | 8-Digit Watershed Name | 8-Digit Watershed Code | Northing | Easting | Impervious Treated (acres) |
|---------------|--|------------------------|------------------------|-----------|-----------|----------------------------|
| SH16RST080500 | FY16 restoration new stormwater BMP project. | Potomac River L tidal | 02140101 | 77731.85 | 403032.12 | 0.46 |
| SH16RST080510 | FY16 restoration new stormwater BMP project. | Wicomico River | 02140106 | 80100.65 | 403908.93 | 0.35 |
| SH16RST080780 | FY16 restoration new stormwater BMP project. | Port Tobacco River | 02140109 | 90626.90 | 401018.91 | 0.96 |
| SH16RST161120 | FY16 restoration new stormwater BMP project. | Western Branch | 02131103 | 127811.41 | 413931.71 | 1.63 |
| SH16RST161121 | FY16 restoration new stormwater BMP project. | Western Branch | 02131103 | 127745.79 | 414149.29 | 0.51 |
| SH16RST021225 | FY16 restoration new stormwater BMP project. | Severn River | 02131002 | 151842.98 | 442635.18 | 0.56 |
| SH16RST021223 | FY16 restoration new stormwater BMP project. | Severn River | 02131002 | 151951.44 | 442565.41 | 0.58 |
| SH16RST021222 | FY16 restoration new stormwater BMP project. | Magothy River | 02131001 | 154321.36 | 440996.88 | 0.79 |
| SH16RST021241 | FY16 restoration new stormwater BMP project. | Severn River | 02131002 | 150506.45 | 443494.55 | 0.65 |
| SH16RST021238 | FY16 restoration new stormwater BMP project. | Severn River | 02131002 | 151492.57 | 442860.99 | 0.67 |
| SH16RST021239 | FY16 restoration new stormwater BMP project. | Severn River | 02131002 | 151179.48 | 443062.63 | 0.46 |
| SH16RST021240 | FY16 restoration new stormwater BMP project. | Severn River | 02131002 | 150944.66 | 443213.16 | 0.46 |
| SH16RST021232 | FY16 restoration new stormwater BMP project. | Magothy River | 02131001 | 152368.51 | 442296.81 | 0.28 |
| SH16RST021244 | FY16 restoration new stormwater BMP project. | Severn River | 02131002 | 150219.44 | 443679.98 | 0.33 |

Table 2-2a: Fiscal Year 2010-2019 Capital Impervious Restoration Practices Constructed

| Unique BMP # | BMP Type | 8-Digit Watershed Name | 8-Digit Watershed Code | Northing | Easting | Impervious Treated (acres) |
|---------------|--|------------------------|------------------------|-----------|-----------|----------------------------|
| SH16RST021237 | FY16 restoration new stormwater BMP project. | Severn River | 02131002 | 151655.89 | 442755.63 | 0.29 |
| SH16RST100336 | FY16 restoration new stormwater BMP project. | Lower Monocacy River | 02140302 | 191705.24 | 371775.97 | 0.35 |
| SH16RST210524 | FY17 restoration new stormwater BMP project. | Little Tonoloway Creek | 02140509 | 228593.23 | 298273.80 | 0.21 |
| SH16RST210525 | FY17 restoration new stormwater BMP project. | Little Tonoloway Creek | 02140509 | 228446.77 | 298199.85 | 0.43 |
| SH16RST210526 | FY17 restoration new stormwater BMP project. | Little Tonoloway Creek | 02140509 | 228376.61 | 298169.70 | 0.14 |
| SH16RST210529 | FY17 restoration new stormwater BMP project. | Little Tonoloway Creek | 02140509 | 227999.78 | 298155.90 | 0.40 |
| SH16RST210530 | FY17 restoration new stormwater BMP project. | Little Tonoloway Creek | 02140509 | 227401.87 | 298402.23 | 0.39 |
| SH16RST210533 | FY17 restoration new stormwater BMP project. | Potomac River WA Cnty | 02140501 | 227166.98 | 298624.00 | 0.22 |
| SH16RST210545 | FY17 restoration new stormwater BMP project. | Tonoloway Creek | 02140507 | 226504.22 | 300727.85 | 0.29 |
| SH16RST210548 | FY17 restoration new stormwater BMP project. | Potomac River WA Cnty | 02140501 | 225716.43 | 301669.13 | 0.56 |
| SH16RST210549 | FY17 restoration new stormwater BMP project. | Potomac River WA Cnty | 02140501 | 225665.92 | 301789.80 | 0.20 |
| SH16RST210550 | FY17 restoration new stormwater BMP project. | Potomac River WA Cnty | 02140501 | 225577.53 | 302027.27 | 0.51 |
| SH16RST210551 | FY17 restoration new stormwater BMP project. | Potomac River WA Cnty | 02140501 | 225556.58 | 302094.94 | 0.21 |
| SH16RST210552 | FY17 restoration new stormwater BMP project. | Potomac River WA Cnty | 02140501 | 225490.18 | 302312.56 | 0.26 |

Table 2-2a: Fiscal Year 2010-2019 Capital Impervious Restoration Practices Constructed

| Unique BMP # | BMP Type | 8-Digit Watershed Name | 8-Digit Watershed Code | Northing | Easting | Impervious Treated (acres) |
|---------------|--|------------------------|------------------------|-----------|-----------|----------------------------|
| SH16RST210553 | FY17 restoration new stormwater BMP project. | Potomac River WA Cnty | 02140501 | 225446.49 | 302483.96 | 0.23 |
| SH16RST210554 | FY17 restoration new stormwater BMP project. | Potomac River WA Cnty | 02140501 | 225194.40 | 303222.68 | 0.25 |
| SH16RST210555 | FY17 restoration new stormwater BMP project. | Potomac River WA Cnty | 02140501 | 225127.58 | 303358.53 | 0.25 |
| SH16RST210556 | FY17 restoration new stormwater BMP project. | Potomac River WA Cnty | 02140501 | 225065.86 | 303557.57 | 0.22 |
| SH16RST210558 | FY17 restoration new stormwater BMP project. | Potomac River WA Cnty | 02140501 | 224993.29 | 303940.07 | 0.25 |
| SH16RST210559 | FY17 restoration new stormwater BMP project. | Potomac River WA Cnty | 02140501 | 224983.49 | 303928.40 | 0.34 |
| SH16RST210571 | FY17 restoration new stormwater BMP project. | Potomac River WA Cnty | 02140501 | 219845.64 | 311222.11 | 0.05 |
| SH16RST210572 | FY17 restoration new stormwater BMP project. | Potomac River WA Cnty | 02140501 | 219531.17 | 311616.92 | 0.83 |
| SH16RST210573 | FY17 restoration new stormwater BMP project. | Potomac River WA Cnty | 02140501 | 218919.06 | 312099.36 | 1.23 |
| SH16RST210574 | FY17 restoration new stormwater BMP project. | Potomac River WA Cnty | 02140501 | 218643.32 | 312305.72 | 0.09 |
| SH16RST210575 | FY17 restoration new stormwater BMP project. | Potomac River WA Cnty | 02140501 | 219201.85 | 311903.49 | 0.86 |
| SH16RST210576 | FY17 restoration new stormwater BMP project. | Potomac River WA Cnty | 02140501 | 224891.36 | 304340.66 | 0.77 |
| SH16RST210577 | FY17 restoration new stormwater BMP project. | Potomac River WA Cnty | 02140501 | 224741.74 | 305001.91 | 0.67 |
| SH16RST210578 | FY17 restoration new stormwater BMP project. | Potomac River WA Cnty | 02140501 | 224545.74 | 305569.56 | 0.58 |

Table 2-2a: Fiscal Year 2010-2019 Capital Impervious Restoration Practices Constructed

| Unique BMP # | BMP Type | 8-Digit Watershed Name | 8-Digit Watershed Code | Northing | Easting | Impervious Treated (acres) |
|---------------|--|------------------------|------------------------|-----------|-----------|----------------------------|
| SH16RST210579 | FY17 restoration new stormwater BMP project. | Potomac River WA Cnty | 02140501 | 224452.41 | 305709.64 | 0.57 |
| SH16RST210580 | FY17 restoration new stormwater BMP project. | Potomac River WA Cnty | 02140501 | 224132.77 | 306077.22 | 0.79 |
| SH16RST210581 | FY17 restoration new stormwater BMP project. | Potomac River WA Cnty | 02140501 | 224071.59 | 306146.89 | 0.80 |
| SH16RST210582 | FY17 restoration new stormwater BMP project. | Potomac River WA Cnty | 02140501 | 223936.77 | 306302.34 | 0.39 |
| SH16RST210584 | FY17 restoration new stormwater BMP project. | Potomac River WA Cnty | 02140501 | 221907.35 | 309018.75 | 0.38 |
| SH16RST210585 | FY17 restoration new stormwater BMP project. | Potomac River WA Cnty | 02140501 | 221791.67 | 309132.70 | 0.36 |
| SH16RST210586 | FY17 restoration new stormwater BMP project. | Potomac River WA Cnty | 02140501 | 221762.03 | 309162.09 | 0.17 |
| SH16RST210587 | FY17 restoration new stormwater BMP project. | Potomac River WA Cnty | 02140501 | 221681.67 | 309252.45 | 0.17 |
| SH16RST210588 | FY17 restoration new stormwater BMP project. | Potomac River WA Cnty | 02140501 | 221660.80 | 309274.76 | 0.63 |
| SH16RST210589 | FY17 restoration new stormwater BMP project. | Potomac River WA Cnty | 02140501 | 221466.14 | 309530.65 | 0.63 |
| SH17RST030737 | FY17 restoration new stormwater BMP project. | Loch Raven Reservoir | 02130805 | 200330.36 | 429190.56 | 0.44 |
| SH16RST060286 | FY17 restoration new stormwater BMP project. | Liberty Reservoir | 02130907 | 213698.54 | 400413.22 | 22.76 |
| SH16RST210523 | FY17 restoration new stormwater BMP project. | Little Tonoloway Creek | 02140509 | 228765.94 | 298360.22 | 0.87 |
| SH16RST210560 | FY17 restoration new stormwater BMP project. | Potomac River WA Cnty | 02140501 | 218259.33 | 312680.67 | 0.34 |

Table 2-2a: Fiscal Year 2010-2019 Capital Impervious Restoration Practices Constructed

| Unique BMP # | BMP Type | 8-Digit Watershed Name | 8-Digit Watershed Code | Northing | Easting | Impervious Treated (acres) |
|---------------|--|------------------------|------------------------|-----------|-----------|----------------------------|
| SH16RST210562 | FY17 restoration new stormwater BMP project. | Potomac River WA Cnty | 02140501 | 219478.42 | 311672.02 | 0.29 |
| SH16RST210565 | FY17 restoration new stormwater BMP project. | Licking Creek | 02140506 | 221041.70 | 310048.77 | 0.48 |
| SH16RST210566 | FY17 restoration new stormwater BMP project. | Potomac River WA Cnty | 02140501 | 220457.55 | 310546.17 | 0.13 |
| SH16RST210567 | FY17 restoration new stormwater BMP project. | Potomac River WA Cnty | 02140501 | 220427.25 | 310571.21 | 0.13 |
| SH16RST210568 | FY17 restoration new stormwater BMP project. | Potomac River WA Cnty | 02140501 | 220281.50 | 310689.12 | 0.37 |
| SH16RST210569 | FY17 restoration new stormwater BMP project. | Potomac River WA Cnty | 02140501 | 220228.86 | 310741.82 | 0.09 |
| SH16RST210590 | FY17 restoration new stormwater BMP project. | Potomac River WA Cnty | 02140501 | 221427.42 | 309586.59 | 0.43 |
| SH16RST210591 | FY17 restoration new stormwater BMP project. | Little Conococheague | 02140505 | 220576.37 | 320883.86 | 0.32 |
| SH16RST210592 | FY17 restoration new stormwater BMP project. | Little Conococheague | 02140505 | 220567.58 | 320927.81 | 0.43 |
| SH16RST210593 | FY17 restoration new stormwater BMP project. | Little Conococheague | 02140505 | 220652.12 | 320528.58 | 1.48 |
| SH16RST210594 | FY17 restoration new stormwater BMP project. | Little Conococheague | 02140505 | 220672.99 | 320580.07 | 0.25 |
| SH16RST210595 | FY17 restoration new stormwater BMP project. | Conococheague Creek | 02140504 | 217718.04 | 331505.99 | 0.52 |
| SH16RST210596 | FY17 restoration new stormwater BMP project. | Conococheague Creek | 02140504 | 217590.55 | 331743.19 | 0.70 |
| SH16RST210598 | FY17 restoration new stormwater BMP project. | Marsh Run | 02140503 | 215600.90 | 334578.11 | 0.45 |

Table 2-2a: Fiscal Year 2010-2019 Capital Impervious Restoration Practices Constructed

| Unique BMP # | BMP Type | 8-Digit Watershed Name | 8-Digit Watershed Code | Northing | Easting | Impervious Treated (acres) |
|---------------|--|------------------------|------------------------|-----------|-----------|----------------------------|
| SH16RST210599 | FY17 restoration new stormwater BMP project. | Marsh Run | 02140503 | 215604.28 | 334737.50 | 0.38 |
| SH16RST210600 | FY17 restoration new stormwater BMP project. | Marsh Run | 02140503 | 215610.22 | 335103.04 | 0.29 |
| SH16RST210601 | FY17 restoration new stormwater BMP project. | Marsh Run | 02140503 | 215613.77 | 335314.43 | 0.56 |
| SH16RST210602 | FY17 restoration new stormwater BMP project. | Marsh Run | 02140503 | 215594.84 | 335564.54 | 0.50 |
| SH16RST210603 | FY17 restoration new stormwater BMP project. | Marsh Run | 02140503 | 215554.20 | 335828.13 | 0.17 |
| SH16RST210604 | FY17 restoration new stormwater BMP project. | Marsh Run | 02140503 | 215547.53 | 335866.99 | 0.62 |
| SH16RST210605 | FY17 restoration new stormwater BMP project. | Marsh Run | 02140503 | 215487.03 | 336263.77 | 0.48 |
| SH16RST210606 | FY17 restoration new stormwater BMP project. | Antietam Creek | 02140502 | 215466.39 | 336442.79 | 0.37 |
| SH16RST210609 | FY17 restoration new stormwater BMP project. | Antietam Creek | 02140502 | 214799.22 | 341473.98 | 0.36 |
| SH16RST210610 | FY17 restoration new stormwater BMP project. | Antietam Creek | 02140502 | 214766.33 | 341516.53 | 0.30 |
| SH16RST210612 | FY17 restoration new stormwater BMP project. | Antietam Creek | 02140502 | 214882.94 | 342012.44 | 1.17 |
| SH16RST210613 | FY17 restoration new stormwater BMP project. | Antietam Creek | 02140502 | 214899.05 | 342259.45 | 0.27 |
| SH16RST210614 | FY17 restoration new stormwater BMP project. | Antietam Creek | 02140502 | 214898.81 | 342295.07 | 0.45 |
| SH16RST210615 | FY17 restoration new stormwater BMP project. | Antietam Creek | 02140502 | 214877.33 | 342556.57 | 0.57 |

Table 2-2a: Fiscal Year 2010-2019 Capital Impervious Restoration Practices Constructed

| Unique BMP # | BMP Type | 8-Digit Watershed Name | 8-Digit Watershed Code | Northing | Easting | Impervious Treated (acres) |
|---------------|--|------------------------|------------------------|-----------|-----------|----------------------------|
| SH16RST210616 | FY17 restoration new stormwater BMP project. | Antietam Creek | 02140502 | 214347.07 | 343583.30 | 0.46 |
| SH16RST210617 | FY17 restoration new stormwater BMP project. | Antietam Creek | 02140502 | 213951.60 | 344067.53 | 1.07 |
| SH16RST210618 | FY17 restoration new stormwater BMP project. | Antietam Creek | 02140502 | 212391.03 | 345990.28 | 0.50 |
| SH16RST210619 | FY17 restoration new stormwater BMP project. | Antietam Creek | 02140502 | 212212.79 | 346123.45 | 0.85 |
| SH17RST161088 | FY18 restoration new stormwater BMP project. | Patuxent River upper | 02131104 | 136781.75 | 424123.71 | 5.46 |
| SH17RST161089 | FY18 restoration new stormwater BMP project. | Western Branch | 02131103 | 127470.59 | 422687.46 | 4.45 |
| SH18RST021556 | FY18 restoration new stormwater BMP project. | Baltimore Harbor | 02130903 | 170966.30 | 434819.08 | 0.35 |
| SH18RST021562 | FY18 restoration new stormwater BMP project. | Baltimore Harbor | 02130903 | 169572.03 | 433859.78 | 0.26 |
| SH18RST021563 | FY18 restoration new stormwater BMP project. | Baltimore Harbor | 02130903 | 169506.53 | 434086.89 | 0.13 |
| SH18RST021566 | FY18 restoration new stormwater BMP project. | Baltimore Harbor | 02130903 | 171073.71 | 433993.71 | 0.57 |
| SH18RST021569 | FY18 restoration new stormwater BMP project. | Baltimore Harbor | 02130903 | 170993.96 | 433645.09 | 0.86 |
| SH17RST030744 | FY18 restoration new stormwater BMP project. | Back River | 02130901 | 185115.81 | 444184.74 | 1.16 |
| SH18RST161269 | FY18 restoration new stormwater BMP project. | Western Branch | 02131103 | 123802.51 | 416342.00 | 0.99 |
| SH18RST161270 | FY18 restoration new stormwater BMP project. | Western Branch | 02131103 | 124029.17 | 416504.44 | 1.32 |

Table 2-2a: Fiscal Year 2010-2019 Capital Impervious Restoration Practices Constructed

| Unique BMP # | BMP Type | 8-Digit Watershed Name | 8-Digit Watershed Code | Northing | Easting | Impervious Treated (acres) |
|---------------|--|------------------------|------------------------|-----------|-----------|----------------------------|
| SH18RST161271 | FY18 restoration new stormwater BMP project. | Western Branch | 02131103 | 123851.12 | 416987.60 | 1.05 |
| SH18RST082828 | FY18 restoration new stormwater BMP project. | Mattawoman Creek | 02140111 | 99002.84 | 383696.58 | 0.59 |
| SH18RST082829 | FY18 restoration new stormwater BMP project. | Mattawoman Creek | 02140111 | 98897.90 | 383855.55 | 5.08 |
| SH18RST082831 | FY18 restoration new stormwater BMP project. | Mattawoman Creek | 02140111 | 98305.52 | 383839.61 | 0.13 |
| SH18RST082832 | FY18 restoration new stormwater BMP project. | Mattawoman Creek | 02140111 | 98246.30 | 383642.40 | 0.25 |
| SH18RST082833 | FY18 restoration new stormwater BMP project. | Mattawoman Creek | 02140111 | 98035.42 | 383850.12 | 0.25 |
| SH18RST031878 | FY18 restoration new stormwater BMP project. | Patapsco River L N Br | 02130906 | 174397.29 | 425257.06 | 0.58 |
| SH18RST031877 | FY18 restoration new stormwater BMP project. | Patapsco River L N Br | 02130906 | 174468.19 | 425352.29 | 1.24 |
| SH18RST031876 | FY18 restoration new stormwater BMP project. | Patapsco River L N Br | 02130906 | 174315.05 | 430278.58 | 2.47 |
| SH18RST122047 | FY18 restoration new stormwater BMP project. | Lower Winters Run | 02130702 | 198446.10 | 459731.49 | 0.30 |
| SH18RST070489 | FY18 restoration new stormwater BMP project. | Northeast River | 02130608 | 219502.78 | 489444.19 | 0.79 |
| SH18RST070484 | FY18 restoration new stormwater BMP project. | Northeast River | 02130608 | 224549.80 | 488241.10 | 0.36 |
| SH18RST070485 | FY18 restoration new stormwater BMP project. | Northeast River | 02130608 | 224608.09 | 488215.82 | 0.84 |
| SH18RST070487 | FY18 restoration new stormwater BMP project. | Northeast River | 02130608 | 222677.83 | 489445.31 | 0.31 |

Table 2-2a: Fiscal Year 2010-2019 Capital Impervious Restoration Practices Constructed

| Unique BMP # | BMP Type | 8-Digit Watershed Name | 8-Digit Watershed Code | Northing | Easting | Impervious Treated (acres) |
|---------------|--|------------------------|------------------------|-----------|-----------|----------------------------|
| SH18RST070490 | FY18 restoration new stormwater BMP project. | Little Elk Creek | 02130605 | 216711.43 | 498926.15 | 0.39 |
| SH18RST070491 | FY18 restoration new stormwater BMP project. | Little Elk Creek | 02130605 | 216767.09 | 498953.59 | 0.32 |
| SH18RST070492 | FY18 restoration new stormwater BMP project. | Little Elk Creek | 02130605 | 221354.32 | 498522.18 | 1.00 |
| SH18RST070493 | FY18 restoration new stormwater BMP project. | Northeast River | 02130608 | 223070.11 | 489221.09 | 0.12 |
| SH18RST070494 | FY18 restoration new stormwater BMP project. | Northeast River | 02130608 | 224329.79 | 488382.52 | 0.19 |
| SH18RST070495 | FY18 restoration new stormwater BMP project. | Northeast River | 02130608 | 223398.49 | 489006.90 | 0.67 |
| SH18RST122227 | FY18 restoration new stormwater BMP project. | Bush River | 02130701 | 200968.67 | 465603.23 | 0.52 |
| SH18RST122228 | FY18 restoration new stormwater BMP project. | Bush River | 02130701 | 200797.73 | 465719.58 | 1.03 |
| SH18RST122232 | FY18 restoration new stormwater BMP project. | Gunpowder River | 02130702 | 194506.76 | 459709.12 | 2.66 |
| SH18RST210961 | FY18 restoration new stormwater BMP project. | Little Conococheague | 02140505 | 220799.24 | 321136.44 | 0.93 |
| SH18RST210978 | FY18 restoration new stormwater BMP project. | Conococheague Creek | 02140504 | 220765.07 | 335341.72 | 0.50 |
| SH18RST210979 | FY18 restoration new stormwater BMP project. | Conococheague Creek | 02140504 | 220824.56 | 335469.85 | 0.43 |
| SH18RST210980 | FY18 restoration new stormwater BMP project. | Conococheague Creek | 02140504 | 220692.26 | 335510.34 | 0.74 |
| SH18RST210981 | FY18 restoration new stormwater BMP project. | Conococheague Creek | 02140504 | 220736.08 | 335549.31 | 0.98 |

Table 2-2a: Fiscal Year 2010-2019 Capital Impervious Restoration Practices Constructed

| Unique BMP # | BMP Type | 8-Digit Watershed Name | 8-Digit Watershed Code | Northing | Easting | Impervious Treated (acres) |
|---------------|--|------------------------|------------------------|-----------|-----------|----------------------------|
| SH18RST210982 | FY18 restoration new stormwater BMP project. | Conococheague Creek | 02140504 | 220637.99 | 335565.51 | 0.41 |
| SH18RST210983 | FY18 restoration new stormwater BMP project. | Conococheague Creek | 02140504 | 220578.37 | 335439.79 | 0.59 |
| SH18RST031889 | FY18 restoration new stormwater BMP project. | Patapsco River L N Br | 02130906 | 173688.35 | 425585.61 | 0.45 |
| SH18RST031890 | FY18 restoration new stormwater BMP project. | Patapsco River L N Br | 02130906 | 173519.14 | 425698.07 | 0.30 |
| SH18RST031891 | FY18 restoration new stormwater BMP project. | Patapsco River L N Br | 02130906 | 173321.26 | 425757.11 | 0.66 |
| SH18RST031892 | FY18 restoration new stormwater BMP project. | Patapsco River L N Br | 02130906 | 173168.50 | 425761.83 | 0.37 |
| SH18RST031893 | FY18 restoration new stormwater BMP project. | Patapsco River L N Br | 02130906 | 173580.10 | 425636.41 | 0.22 |
| SH18RST031901 | FY18 restoration new stormwater BMP project. | Patapsco River L N Br | 02130906 | 175324.60 | 424238.73 | 0.36 |
| SH18RST031902 | FY18 restoration new stormwater BMP project. | Patapsco River L N Br | 02130906 | 175168.44 | 424603.16 | 0.48 |
| SH18RST101299 | FY18 restoration new stormwater BMP project. | Lower Monocacy River | 02140302 | 190620.48 | 377584.69 | 0.53 |
| SH18RST101302 | FY18 restoration new stormwater BMP project. | Lower Monocacy River | 02140302 | 190213.92 | 377573.92 | 0.43 |
| SH18RST101303 | FY18 restoration new stormwater BMP project. | Lower Monocacy River | 02140302 | 190367.67 | 377882.77 | 0.36 |
| SH18RST101306 | FY18 restoration new stormwater BMP project. | Lower Monocacy River | 02140302 | 186691.36 | 366411.21 | 1.35 |
| SH18RST101307 | FY18 restoration new stormwater BMP project. | Lower Monocacy River | 02140302 | 195534.30 | 357955.66 | 0.90 |

Table 2-2a: Fiscal Year 2010-2019 Capital Impervious Restoration Practices Constructed

| Unique BMP # | BMP Type | 8-Digit Watershed Name | 8-Digit Watershed Code | Northing | Easting | Impervious Treated (acres) |
|---------------|--|------------------------|------------------------|-----------|-----------|----------------------------|
| SH18RST101309 | FY18 restoration new stormwater BMP project. | Lower Monocacy River | 02140302 | 186731.92 | 366403.65 | 0.68 |
| SH18RST101312 | FY18 restoration new stormwater BMP project. | Lower Monocacy River | 02140302 | 195712.46 | 357824.20 | 1.25 |
| SH18RST101313 | FY18 restoration new stormwater BMP project. | Lower Monocacy River | 02140302 | 190406.67 | 377309.80 | 0.75 |
| SH18RST021935 | FY18 restoration new stormwater BMP project. | Baltimore Harbor | 02130903 | 169563.85 | 433959.88 | 0.27 |
| SH18RST031899 | FY18 restoration new stormwater BMP project. | Patapsco River L N Br | 02130906 | 172824.63 | 425791.14 | 0.72 |
| SH18RST101701 | FY18 restoration new stormwater BMP project. | Lower Monocacy River | 02140302 | 190378.52 | 377841.65 | 0.06 |
| SH19RST021568 | FY19 restoration new stormwater BMP project. | Baltimore Harbor | 02130903 | 165513.38 | 434363.58 | 0.69 |
| SH19RST122226 | FY19 restoration new stormwater BMP project. | Bush River | 02130701 | 201412.67 | 464663.73 | 0.30 |
| SH19RST122231 | FY19 restoration new stormwater BMP project. | Lower Winters Run | 02130702 | 195253.35 | 459423.16 | 1.48 |
| SH19RST031897 | FY19 restoration new stormwater BMP project. | Lower Gunpowder Falls | 02130802 | 192746.76 | 437242.65 | 4.24 |
| SH19RST021564 | FY19 restoration new stormwater BMP project. | Baltimore Harbor | 02130903 | 169677.02 | 434347.16 | 1.06 |
| SH19RST031866 | FY19 restoration new stormwater BMP project. | Patapsco River L N Br | 02130906 | 173800.90 | 424780.70 | 0.48 |
| SH19RST031871 | FY19 restoration new stormwater BMP project. | Patapsco River L N Br | 02130906 | 174468.19 | 425352.29 | 0.62 |
| SH19RST210950 | FY19 restoration new stormwater BMP project. | Antietam Creek | 02140502 | 213289.49 | 345107.00 | 1.06 |

Table 2-2a: Fiscal Year 2010-2019 Capital Impervious Restoration Practices Constructed

| Unique BMP # | BMP Type | 8-Digit Watershed Name | 8-Digit Watershed Code | Northing | Easting | Impervious Treated (acres) |
|---------------|--|------------------------|------------------------|-----------|-----------|----------------------------|
| SH19RST210969 | FY19 restoration new stormwater BMP project. | Conococheague Creek | 02140504 | 221035.31 | 335891.84 | 0.55 |
| SH19RST210970 | FY19 restoration new stormwater BMP project. | Conococheague Creek | 02140504 | 220929.32 | 335712.10 | 0.62 |
| SH19RST031896 | FY19 restoration new stormwater BMP project. | Lower Gunpowder Falls | 02130802 | 192662.33 | 438088.48 | 1.92 |
| SH19RST031864 | FY19 restoration new stormwater BMP project. | Patapsco River L N Br | 02130906 | 175232.74 | 426857.67 | 1.13 |
| SH19RST031867 | FY19 restoration new stormwater BMP project. | Patapsco River L N Br | 02130906 | 173481.14 | 424615.92 | 0.67 |
| SH19RST122230 | FY19 restoration new stormwater BMP project. | Lower Winters Run | 02130702 | 195408.68 | 459399.42 | 0.19 |
| SH19RST210951 | FY19 restoration new stormwater BMP project. | Antietam Creek | 02140502 | 214850.69 | 341075.15 | 0.59 |
| SH19RST031895 | FY19 restoration new stormwater BMP project. | Lower Gunpowder Falls | 02130802 | 192700.49 | 437933.63 | 0.49 |
| SH19RST031868 | FY19 restoration new stormwater BMP project. | Patapsco River L N Br | 02130906 | 173260.95 | 424502.62 | 0.55 |
| SH19RST031869 | FY19 restoration new stormwater BMP project. | Patapsco River L N Br | 02130906 | 174286.59 | 425130.98 | 0.43 |
| SH19RST031874 | FY19 restoration new stormwater BMP project. | Patapsco River L N Br | 02130906 | 174952.49 | 426534.81 | 0.53 |
| SH19RST122225 | FY19 restoration new stormwater BMP project. | Bush River | 02130701 | 201737.02 | 464732.89 | 0.41 |
| SH19RST210973 | FY19 restoration new stormwater BMP project. | Antietam Creek | 02140502 | 220856.42 | 351605.54 | 0.60 |
| SH19RST031873 | FY19 restoration new stormwater BMP project. | Patapsco River L N Br | 02130906 | 174642.21 | 425896.03 | 1.68 |

Table 2-2a: Fiscal Year 2010-2019 Capital Impervious Restoration Practices Constructed

| Unique BMP # | BMP Type | 8-Digit Watershed Name | 8-Digit Watershed Code | Northing | Easting | Impervious Treated (acres) |
|---------------|--|------------------------|------------------------|-----------|-----------|----------------------------|
| SH19RST031875 | FY19 restoration new stormwater BMP project. | Patapsco River L N Br | 02130906 | 174761.68 | 426281.16 | 0.71 |
| SH19RST031898 | FY19 restoration new stormwater BMP project. | Loch Raven Reservoir | 02130805 | 193676.58 | 436111.64 | 0.36 |
| SH19RST031870 | FY19 restoration new stormwater BMP project. | Patapsco River L N Br | 02130906 | 174397.29 | 425257.06 | 0.36 |
| SH19RST210955 | FY19 restoration new stormwater BMP project. | Antietam Creek | 02140502 | 214907.61 | 341560.21 | 2.34 |
| SH19RST210959 | FY19 restoration new stormwater BMP project. | Antietam Creek | 02140502 | 215032.45 | 339130.30 | 1.19 |
| SH19RST021565 | FY19 restoration new stormwater BMP project. | Baltimore Harbor | 02130903 | 165742.05 | 434213.26 | 0.64 |
| SH19RST122224 | FY19 restoration new stormwater BMP project. | Bush River | 02130701 | 201731.13 | 464583.96 | 0.26 |
| SH19RST210972 | FY19 restoration new stormwater BMP project. | Antietam Creek | 02140502 | 219621.70 | 350628.08 | 0.66 |
| SH19RST031894 | FY19 restoration new stormwater BMP project. | Lower Gunpowder Falls | 02130802 | 193351.04 | 436390.69 | 0.73 |
| SH19RST031865 | FY19 restoration new stormwater BMP project. | Patapsco River L N Br | 02130906 | 174019.42 | 424907.11 | 0.91 |
| SH19RST210947 | FY19 restoration new stormwater BMP project. | Antietam Creek | 02140502 | 208538.71 | 347791.37 | 0.60 |
| SH19RST210948 | FY19 restoration new stormwater BMP project. | Antietam Creek | 02140502 | 211669.36 | 344406.91 | 1.74 |
| SH19RST210956 | FY19 restoration new stormwater BMP project. | Antietam Creek | 02140502 | 214647.08 | 341516.69 | 4.78 |
| SH13RST130532 | VBV-FY15 restoration new stormwater BMP project. | Little Patuxent River | 02131105 | 179796.16 | 410173.78 | 0.46 |

Table 2-2a: Fiscal Year 2010-2019 Capital Impervious Restoration Practices Constructed

| Unique BMP # | BMP Type | 8-Digit Watershed Name | 8-Digit Watershed Code | Northing | Easting | Impervious Treated (acres) |
|---------------|--|------------------------|------------------------|-----------|-----------|----------------------------|
| SH14RST080518 | VBY-FY15 restoration new stormwater BMP project. | Zekiah Swamp | 02140108 | 82783.79 | 403869.60 | 0.19 |
| SH12RST130536 | VBY-FY15 restoration new stormwater BMP project. | Little Patuxent River | 02131105 | 179470.39 | 410687.90 | 0.37 |
| SH14RST080515 | VBY-FY15 restoration new stormwater BMP project. | Wicomico River | 02140106 | 81433.75 | 404109.40 | 0.29 |
| SH13RST150460 | VBY-FY15 restoration new stormwater BMP project. | Potomac River MO Cnty | 02140202 | 161618.92 | 380198.04 | 0.22 |
| SH13RST130534 | VBY-FY15 restoration new stormwater BMP project. | Little Patuxent River | 02131105 | 179574.70 | 410535.11 | 0.94 |
| SH13RST080523 | VBY-FY15 restoration new stormwater BMP project. | Zekiah Swamp | 02140108 | 84321.53 | 402786.15 | 0.21 |
| SH13RST130522 | VBY-FY15 restoration new stormwater BMP project. | Little Patuxent River | 02131105 | 181047.34 | 408211.24 | 0.73 |
| SH13RST130524 | VBY-FY15 restoration new stormwater BMP project. | Little Patuxent River | 02131105 | 180727.51 | 408640.04 | 0.48 |
| SH13RST130525 | VBY-FY15 restoration new stormwater BMP project. | Little Patuxent River | 02131105 | 180642.51 | 408781.31 | 0.41 |
| SH14RST080517 | VBY-FY15 restoration new stormwater BMP project. | Wicomico River | 02140106 | 81627.78 | 404121.22 | 0.44 |
| SH13RST130520 | VBY-FY15 restoration new stormwater BMP project. | Little Patuxent River | 02131105 | 181474.37 | 407730.20 | 0.27 |
| SH13RST150444 | VBY-FY15 restoration new stormwater BMP project. | Seneca Creek | 02140208 | 163698.25 | 376625.14 | 0.16 |
| SH13RST150449 | VBY-FY15 restoration new stormwater BMP project. | Potomac River MO Cnty | 02140202 | 161903.11 | 379810.63 | 0.23 |
| SH13RST150450 | VBY-FY15 restoration new stormwater BMP project. | Potomac River MO Cnty | 02140202 | 161666.04 | 380112.07 | 0.22 |

Table 2-2a: Fiscal Year 2010-2019 Capital Impervious Restoration Practices Constructed

| Unique BMP # | BMP Type | 8-Digit Watershed Name | 8-Digit Watershed Code | Northing | Easting | Impervious Treated (acres) |
|---------------|--|------------------------|------------------------|-----------|-----------|----------------------------|
| SH13RST150451 | VBY-FY15 restoration new stormwater BMP project. | Potomac River MO Cnty | 02140202 | 161227.52 | 380656.01 | 0.29 |
| SH13RST130539 | VBY-FY15 restoration new stormwater BMP project. | Little Patuxent River | 02131105 | 180760.51 | 408588.74 | 0.42 |
| SH13RST070052 | VBY-FY15 restoration new stormwater BMP project. | L Susquehanna River | 02120201 | 212093.88 | 480629.15 | 0.45 |
| SH13RST070053 | VBY-FY15 restoration new stormwater BMP project. | L Susquehanna River | 02120201 | 212245.72 | 480906.69 | 1.23 |
| SH13RST150459 | VBY-FY15 restoration new stormwater BMP project. | Potomac River MO Cnty | 02140202 | 161976.14 | 379742.80 | 0.40 |
| SH13RST080520 | VBY-FY15 restoration new stormwater BMP project. | Zekiah Swamp | 02140108 | 83427.72 | 403444.68 | 0.26 |
| SH15RST160319 | VBY-FY15 restoration new stormwater BMP project. | Western Branch | 02131103 | 138735.97 | 413043.61 | 0.74 |
| SH13RST150456 | VBY-FY15 restoration new stormwater BMP project. | Seneca Creek | 02140208 | 163305.99 | 377729.32 | 0.21 |
| SH14RST160398 | VBY-FY15 restoration new stormwater BMP project. | Western Branch | 02131103 | 137028.79 | 422977.42 | 0.27 |
| SH13RST030576 | VBY-FY15 restoration new stormwater BMP project. | Loch Raven Reservoir | 02130805 | 223730.41 | 430483.50 | 0.23 |
| SH13RST030578 | VBY-FY15 restoration new stormwater BMP project. | Loch Raven Reservoir | 02130805 | 223195.56 | 430500.15 | 1.08 |
| SH13RST150457 | VBY-FY15 restoration new stormwater BMP project. | Seneca Creek | 02140208 | 162751.02 | 378981.42 | 0.58 |
| SH15RST130576 | VBY-FY15 restoration new stormwater BMP project. | Little Patuxent River | 02131105 | 167401.76 | 412619.98 | 0.36 |
| SH13RST070087 | VBY-FY15 restoration new stormwater BMP project. | Furnace Bay | 02130609 | 213432.35 | 485011.52 | 0.27 |

Table 2-2a: Fiscal Year 2010-2019 Capital Impervious Restoration Practices Constructed

| Unique BMP # | BMP Type | 8-Digit Watershed Name | 8-Digit Watershed Code | Northing | Easting | Impervious Treated (acres) |
|---------------|--|------------------------|------------------------|-----------|-----------|----------------------------|
| SH13RST030571 | VBY-FY15 restoration new stormwater BMP project. | Loch Raven Reservoir | 02130805 | 225350.28 | 430731.03 | 0.23 |
| SH14RST160410 | VBY-FY15 restoration new stormwater BMP project. | Western Branch | 02131103 | 136964.80 | 423548.88 | 0.46 |
| SH14RST160418 | VBY-FY15 restoration new stormwater BMP project. | Patuxent River upper | 02131104 | 136697.73 | 424755.73 | 0.75 |
| SH14RST030567 | VBY-FY15 restoration new stormwater BMP project. | Loch Raven Reservoir | 02130805 | 226214.21 | 430694.22 | 0.97 |
| SH15RST021283 | VBY-FY15 restoration new stormwater BMP project. | South River | 02131003 | 143800.62 | 430319.36 | 0.31 |
| SH14RST160391 | VBY-FY15 restoration new stormwater BMP project. | Western Branch | 02131103 | 137279.79 | 421977.57 | 0.50 |
| SH14RST160396 | VBY-FY15 restoration new stormwater BMP project. | Western Branch | 02131103 | 137104.54 | 422635.62 | 0.48 |
| SH14RST160397 | VBY-FY15 restoration new stormwater BMP project. | Western Branch | 02131103 | 137044.39 | 422844.01 | 0.58 |
| SH14RST160399 | VBY-FY15 restoration new stormwater BMP project. | Western Branch | 02131103 | 137019.81 | 423058.74 | 0.60 |
| SH14RST160412 | VBY-FY15 restoration new stormwater BMP project. | Patuxent River upper | 02131104 | 136869.30 | 424063.35 | 0.73 |
| SH14RST160416 | VBY-FY15 restoration new stormwater BMP project. | Patuxent River upper | 02131104 | 136724.08 | 424649.83 | 0.63 |
| SH14RST082133 | VBY-FY15 restoration new stormwater BMP project. | Zekiah Swamp | 02140108 | 98143.97 | 415819.46 | 0.65 |
| SH14RST082134 | VBY-FY15 restoration new stormwater BMP project. | Zekiah Swamp | 02140108 | 98151.79 | 415703.28 | 0.62 |
| SH13RST070072 | VBY-FY15 restoration new stormwater BMP project. | L Susquehanna River | 02120201 | 212416.18 | 481330.73 | 1.45 |

Table 2-2a: Fiscal Year 2010-2019 Capital Impervious Restoration Practices Constructed

| Unique BMP # | BMP Type | 8-Digit Watershed Name | 8-Digit Watershed Code | Northing | Easting | Impervious Treated (acres) |
|---------------|--|------------------------|------------------------|-----------|-----------|----------------------------|
| SH13RST070081 | VBY-FY15 restoration new stormwater BMP project. | Furnace Bay | 02130609 | 212933.59 | 483263.15 | 0.55 |
| SH13RST070083 | VBY-FY15 restoration new stormwater BMP project. | Furnace Bay | 02130609 | 213056.30 | 483727.66 | 0.37 |
| SH13RST070086 | VBY-FY15 restoration new stormwater BMP project. | Furnace Bay | 02130609 | 213376.86 | 484875.50 | 0.69 |
| SH13RST070088 | VBY-FY15 restoration new stormwater BMP project. | Furnace Bay | 02130609 | 213487.40 | 485133.76 | 0.67 |
| SH13RST082138 | VBY-FY15 restoration new stormwater BMP project. | Zekiah Swamp | 02140108 | 99919.44 | 412104.98 | 0.25 |
| SH13RST030575 | VBY-FY15 restoration new stormwater BMP project. | Loch Raven Reservoir | 02130805 | 224211.38 | 430463.57 | 1.04 |
| SH13RST030570 | VBY-FY15 restoration new stormwater BMP project. | Loch Raven Reservoir | 02130805 | 225538.47 | 430780.96 | 0.12 |
| SH14RST030569 | VBY-FY15 restoration new stormwater BMP project. | Loch Raven Reservoir | 02130805 | 225573.27 | 430790.35 | 0.25 |
| SH15RST021282 | VBY-FY15 restoration new stormwater BMP project. | South River | 02131003 | 144035.62 | 431432.35 | 0.67 |
| SH13RST070071 | VBY-FY15 restoration new stormwater BMP project. | L Susquehanna River | 02120201 | 212340.69 | 481127.38 | 0.21 |
| SH13RST070074 | VBY-FY15 restoration new stormwater BMP project. | Furnace Bay | 02130609 | 212672.98 | 482273.60 | 0.46 |
| SH15RST021302 | VBY-FY15 restoration new stormwater BMP project. | South River | 02131003 | 145267.18 | 433113.96 | 0.35 |
| SH13RST030581 | VBY-FY15 restoration new stormwater BMP project. | Loch Raven Reservoir | 02130805 | 222214.19 | 430227.60 | 0.20 |
| SH13RST070073 | VBY-FY15 restoration new stormwater BMP project. | Furnace Bay | 02130609 | 212626.83 | 482097.77 | 0.53 |

Table 2-2a: Fiscal Year 2010-2019 Capital Impervious Restoration Practices Constructed

| Unique BMP # | BMP Type | 8-Digit Watershed Name | 8-Digit Watershed Code | Northing | Easting | Impervious Treated (acres) |
|---------------|--|------------------------|------------------------|-----------|-----------|----------------------------|
| SH13RST070075 | VBY-FY15 restoration new stormwater BMP project. | Furnace Bay | 02130609 | 212717.42 | 482450.68 | 0.64 |
| SH13RST070076 | VBY-FY15 restoration new stormwater BMP project. | Furnace Bay | 02130609 | 212765.51 | 482625.19 | 0.56 |
| SH15RST130568 | VBY-FY15 restoration new stormwater BMP project. | Little Patuxent River | 02131105 | 167127.02 | 413088.88 | 0.12 |
| SH15RST130570 | VBY-FY15 restoration new stormwater BMP project. | Little Patuxent River | 02131105 | 166686.68 | 413769.28 | 0.30 |
| SH13RST030573 | VBY-FY15 restoration new stormwater BMP project. | Loch Raven Reservoir | 02130805 | 224548.31 | 430517.05 | 0.07 |
| SH13RST030574 | VBY-FY15 restoration new stormwater BMP project. | Loch Raven Reservoir | 02130805 | 224501.56 | 430506.45 | 0.39 |
| SH15RST160827 | VBY-FY15 restoration new stormwater BMP project. | Anacostia River | 02140205 | 141967.89 | 411909.99 | 0.71 |
| SH15RST160830 | VBY-FY15 restoration new stormwater BMP project. | Anacostia River | 02140205 | 143688.99 | 411674.13 | 0.73 |
| SH15RST160831 | VBY-FY15 restoration new stormwater BMP project. | Anacostia River | 02140205 | 143736.86 | 411600.62 | 0.63 |
| SH14RST021338 | VBY-FY15 restoration new stormwater BMP project. | Patuxent River middle | 02131102 | 122255.33 | 429745.51 | 0.29 |
| SH12RST120320 | VBY-FY15 restoration new stormwater BMP project. | Atkisson Reservoir | 02130703 | 204396.12 | 456924.06 | 0.94 |
| SH12RST120310 | VBY-FY15 restoration new stormwater BMP project. | Lower Winters Run | 02130702 | 201433.00 | 458560.49 | 0.55 |
| SH13RST120335 | VBY-FY15 restoration new stormwater BMP project. | Lower Winters Run | 02130702 | 201909.27 | 458370.75 | 0.30 |
| SH13RST120341 | VBY-FY15 restoration new stormwater BMP project. | Atkisson Reservoir | 02130703 | 204760.77 | 456679.18 | 0.85 |

Table 2-2a: Fiscal Year 2010-2019 Capital Impervious Restoration Practices Constructed

| Unique BMP # | BMP Type | 8-Digit Watershed Name | 8-Digit Watershed Code | Northing | Easting | Impervious Treated (acres) |
|---------------|--|------------------------|------------------------|-----------|-----------|----------------------------|
| SH13RST120345 | VBY-FY15 restoration new stormwater BMP project. | Atkisson Reservoir | 02130703 | 206188.96 | 456114.19 | 0.73 |
| SH12RST120328 | VBY-FY15 restoration new stormwater BMP project. | Atkisson Reservoir | 02130703 | 205939.62 | 456348.44 | 0.41 |
| SH12RST120311 | VBY-FY15 restoration new stormwater BMP project. | Atkisson Reservoir | 02130703 | 202840.89 | 457925.31 | 0.28 |
| SH13RST070077 | VBY-FY15 restoration new stormwater BMP project. | Furnace Bay | 02130609 | 212876.15 | 483047.56 | 1.15 |
| SH15RST021298 | VBY-FY15 restoration new stormwater BMP project. | Patuxent River upper | 02131104 | 143168.35 | 427703.23 | 0.32 |
| SH15RST021299 | VBY-FY15 restoration new stormwater BMP project. | Patuxent River upper | 02131104 | 143219.13 | 428153.30 | 0.41 |
| SH15RST021295 | VBY-FY15 restoration new stormwater BMP project. | South River | 02131003 | 143927.62 | 430950.88 | 0.33 |
| SH14RST082135 | VBY-FY15 restoration new stormwater BMP project. | Zekiah Swamp | 02140108 | 98183.96 | 415303.22 | 0.43 |
| SH14RST080519 | VBY-FY15 restoration new stormwater BMP project. | Zekiah Swamp | 02140108 | 82814.00 | 403854.66 | 0.80 |
| SH14RST210203 | VBY-FY15 restoration new stormwater BMP project. | Conococheague Creek | 02140504 | 220797.63 | 334842.39 | 0.69 |
| SH13RST150452 | VBY-FY15 restoration new stormwater BMP project. | Potomac River MO Cnty | 02140202 | 160055.83 | 381691.03 | 0.16 |
| SH13RST150446 | VBY-FY15 restoration new stormwater BMP project. | Seneca Creek | 02140208 | 163368.38 | 376963.36 | 0.23 |
| SH13RST150447 | VBY-FY15 restoration new stormwater BMP project. | Seneca Creek | 02140208 | 162646.04 | 379136.06 | 0.20 |
| SH13RST150448 | VBY-FY15 restoration new stormwater BMP project. | Seneca Creek | 02140208 | 162602.66 | 379181.23 | 0.17 |

Table 2-2a: Fiscal Year 2010-2019 Capital Impervious Restoration Practices Constructed

| Unique BMP # | BMP Type | 8-Digit Watershed Name | 8-Digit Watershed Code | Northing | Easting | Impervious Treated (acres) |
|---------------|--|------------------------|------------------------|-----------|-----------|----------------------------|
| SH13RST030582 | VBY-FY15 restoration new stormwater BMP project. | Loch Raven Reservoir | 02130805 | 221910.75 | 430129.14 | 0.19 |
| SH13RST030585 | VBY-FY15 restoration new stormwater BMP project. | Loch Raven Reservoir | 02130805 | 221124.45 | 429854.48 | 1.24 |
| SH13RST030583 | VBY-FY15 restoration new stormwater BMP project. | Loch Raven Reservoir | 02130805 | 221576.82 | 430020.70 | 0.22 |
| SH14RST160400 | VBY-FY15 restoration new stormwater BMP project. | Western Branch | 02131103 | 136989.61 | 423327.34 | 0.91 |
| SH14RST160411 | VBY-FY15 restoration new stormwater BMP project. | Western Branch | 02131103 | 136940.73 | 423730.78 | 0.73 |
| SH14RST030568 | VBY-FY15 restoration new stormwater BMP project. | Loch Raven Reservoir | 02130805 | 225892.52 | 430805.64 | 1.30 |
| SH14RST210209 | VBY-FY15 restoration new stormwater BMP project. | Antietam Creek | 02140502 | 220624.82 | 336567.11 | 0.30 |
| SH13RST150445 | VBY-FY15 restoration new stormwater BMP project. | Seneca Creek | 02140208 | 163351.29 | 377015.54 | 0.14 |
| SH13RST080522 | VBY-FY15 restoration new stormwater BMP project. | Zekiah Swamp | 02140108 | 84190.80 | 402883.73 | 0.31 |
| SH12RST130533 | VBY-FY15 restoration new stormwater BMP project. | Little Patuxent River | 02131105 | 179755.34 | 410241.30 | 0.54 |
| SH14RST210204 | VBY-FY15 restoration new stormwater BMP project. | Conococheague Creek | 02140504 | 220802.96 | 334991.47 | 0.17 |
| SH13RST080521 | VBY-FY15 restoration new stormwater BMP project. | Zekiah Swamp | 02140108 | 83536.72 | 403365.17 | 0.45 |
| SH13RST130526 | VBY-FY15 restoration new stormwater BMP project. | Little Patuxent River | 02131105 | 180511.31 | 408996.92 | 0.35 |
| SH14RST210199 | VBY-FY15 restoration new stormwater BMP project. | Conococheague Creek | 02140504 | 220795.84 | 335444.71 | 0.29 |

Table 2-2a: Fiscal Year 2010-2019 Capital Impervious Restoration Practices Constructed

| Unique BMP # | BMP Type | 8-Digit Watershed Name | 8-Digit Watershed Code | Northing | Easting | Impervious Treated (acres) |
|---------------|--|------------------------|------------------------|-----------|-----------|----------------------------|
| SH14RST210216 | VBY-FY15 restoration new stormwater BMP project. | Conococheague Creek | 02140504 | 220769.23 | 336282.72 | 0.28 |
| SH14RST080516 | VBY-FY15 restoration new stormwater BMP project. | Wicomico River | 02140106 | 81599.90 | 404121.02 | 0.28 |
| SH14RST210201 | VBY-FY15 restoration new stormwater BMP project. | Conococheague Creek | 02140504 | 220798.55 | 335139.91 | 0.43 |
| SH14RST210202 | VBY-FY15 restoration new stormwater BMP project. | Conococheague Creek | 02140504 | 220796.41 | 335088.75 | 0.19 |
| SH14RST210208 | VBY-FY15 restoration new stormwater BMP project. | Antietam Creek | 02140502 | 220599.55 | 336612.63 | 0.04 |
| SH13RST080524 | VBY-FY15 restoration new stormwater BMP project. | Zekiah Swamp | 02140108 | 84347.39 | 402766.66 | 0.23 |
| SH13RST080525 | VBY-FY15 restoration new stormwater BMP project. | Zekiah Swamp | 02140108 | 84458.25 | 402687.07 | 0.43 |
| SH13RST070046 | VBY-FY15 restoration new stormwater BMP project. | L Susquehanna River | 02120201 | 211893.55 | 480295.47 | 0.44 |
| SH14RST210205 | VBY-FY15 restoration new stormwater BMP project. | Conococheague Creek | 02140504 | 220789.53 | 334981.76 | 0.09 |
| SH15RST130552 | VBY-FY15 restoration new stormwater BMP project. | Little Patuxent River | 02131105 | 162955.29 | 416847.12 | 0.20 |
| SH15RST130563 | VBY-FY15 restoration new stormwater BMP project. | Middle Patuxent River | 02131106 | 169533.07 | 407176.15 | 0.12 |
| SH15RST130549 | VBY-FY15 restoration new stormwater BMP project. | Little Patuxent River | 02131105 | 163739.21 | 415817.36 | 0.95 |
| SH13RST130521 | VBY-FY15 restoration new stormwater BMP project. | Little Patuxent River | 02131105 | 181293.82 | 407932.93 | 0.42 |
| SH13RST130527 | VBY-FY15 restoration new stormwater BMP project. | Little Patuxent River | 02131105 | 180408.84 | 409166.00 | 0.51 |

Table 2-2a: Fiscal Year 2010-2019 Capital Impervious Restoration Practices Constructed

| Unique BMP # | BMP Type | 8-Digit Watershed Name | 8-Digit Watershed Code | Northing | Easting | Impervious Treated (acres) |
|---------------|--|------------------------|------------------------|-----------|-----------|----------------------------|
| SH13RST130528 | VBY-FY15 restoration new stormwater BMP project. | Little Patuxent River | 02131105 | 180294.02 | 409354.25 | 0.54 |
| SH13RST130529 | VBY-FY15 restoration new stormwater BMP project. | Little Patuxent River | 02131105 | 180258.98 | 409413.00 | 0.45 |
| SH13RST130530 | VBY-FY15 restoration new stormwater BMP project. | Little Patuxent River | 02131105 | 179885.12 | 410034.63 | 0.42 |
| SH14RST160394 | VBY-FY15 restoration new stormwater BMP project. | Western Branch | 02131103 | 137232.19 | 422379.55 | 0.65 |
| SH13RST030580 | VBY-FY15 restoration new stormwater BMP project. | Loch Raven Reservoir | 02130805 | 222504.44 | 430322.42 | 0.16 |
| SH13RST070082 | VBY-FY15 restoration new stormwater BMP project. | Furnace Bay | 02130609 | 212976.08 | 483423.79 | 0.82 |
| SH13RST070084 | VBY-FY15 restoration new stormwater BMP project. | Furnace Bay | 02130609 | 213106.90 | 483915.19 | 0.74 |
| SH13RST070085 | VBY-FY15 restoration new stormwater BMP project. | Furnace Bay | 02130609 | 213225.53 | 484363.81 | 0.92 |
| SH13RST082136 | VBY-FY15 restoration new stormwater BMP project. | Zekiah Swamp | 02140108 | 98445.53 | 414223.58 | 0.52 |
| SH13RST082139 | VBY-FY15 restoration new stormwater BMP project. | Zekiah Swamp | 02140108 | 100226.58 | 412083.09 | 0.43 |
| SH13RST030587 | VBY-FY15 restoration new stormwater BMP project. | Loch Raven Reservoir | 02130805 | 222777.37 | 430413.60 | 0.70 |
| SH13RST030572 | VBY-FY15 restoration new stormwater BMP project. | Loch Raven Reservoir | 02130805 | 224681.02 | 430549.92 | 0.25 |
| SH13RST030577 | VBY-FY15 restoration new stormwater BMP project. | Loch Raven Reservoir | 02130805 | 223525.31 | 430497.28 | 0.77 |
| SH13RST030584 | VBY-FY15 restoration new stormwater BMP project. | Loch Raven Reservoir | 02130805 | 221350.87 | 429947.27 | 0.21 |

Table 2-2a: Fiscal Year 2010-2019 Capital Impervious Restoration Practices Constructed

| Unique BMP # | BMP Type | 8-Digit Watershed Name | 8-Digit Watershed Code | Northing | Easting | Impervious Treated (acres) |
|---------------|--|------------------------|------------------------|-----------|-----------|----------------------------|
| SH13RST070051 | VBY-FY15 restoration new stormwater BMP project. | L Susquehanna River | 02120201 | 211978.26 | 480432.58 | 0.44 |
| SH15RST130566 | VBY-FY15 restoration new stormwater BMP project. | Middle Patuxent River | 02131106 | 168800.72 | 408490.03 | 0.19 |
| SH15RST130569 | VBY-FY15 restoration new stormwater BMP project. | Little Patuxent River | 02131105 | 167167.63 | 413131.81 | 0.37 |
| SH15RST130571 | VBY-FY15 restoration new stormwater BMP project. | Little Patuxent River | 02131105 | 167717.85 | 411903.93 | 0.39 |
| SH14RST160390 | VBY-FY15 restoration new stormwater BMP project. | Western Branch | 02131103 | 137238.72 | 421739.59 | 0.46 |
| SH15RST130572 | VBY-FY15 restoration new stormwater BMP project. | Little Patuxent River | 02131105 | 167356.96 | 412589.27 | 0.44 |
| SH15RST130574 | VBY-FY15 restoration new stormwater BMP project. | Little Patuxent River | 02131105 | 167257.06 | 412802.04 | 0.20 |
| SH15RST130564 | VBY-FY15 restoration new stormwater BMP project. | Middle Patuxent River | 02131106 | 169201.33 | 407949.92 | 0.70 |
| SH15RST130562 | VBY-FY15 restoration new stormwater BMP project. | Middle Patuxent River | 02131106 | 169540.01 | 407156.21 | 0.05 |
| SH15RST130544 | VBY-FY15 restoration new stormwater BMP project. | Little Patuxent River | 02131105 | 166058.41 | 414372.10 | 0.31 |
| SH15RST130573 | VBY-FY15 restoration new stormwater BMP project. | Little Patuxent River | 02131105 | 167300.11 | 412709.56 | 0.20 |
| SH15RST130577 | VBY-FY15 restoration new stormwater BMP project. | Little Patuxent River | 02131105 | 167534.16 | 412331.54 | 0.31 |
| SH15RST130546 | VBY-FY15 restoration new stormwater BMP project. | Little Patuxent River | 02131105 | 164436.07 | 415332.70 | 0.49 |
| SH15RST130555 | VBY-FY15 restoration new stormwater BMP project. | Middle Patuxent River | 02131106 | 168280.54 | 410582.88 | 0.64 |

Table 2-2a: Fiscal Year 2010-2019 Capital Impervious Restoration Practices Constructed

| Unique BMP # | BMP Type | 8-Digit Watershed Name | 8-Digit Watershed Code | Northing | Easting | Impervious Treated (acres) |
|---------------|--|------------------------|------------------------|-----------|-----------|----------------------------|
| SH15RST130557 | VBY-FY15 restoration new stormwater BMP project. | Middle Patuxent River | 02131106 | 170929.03 | 405252.66 | 0.29 |
| SH15RST130559 | VBY-FY15 restoration new stormwater BMP project. | Middle Patuxent River | 02131106 | 170802.94 | 405443.37 | 1.11 |
| SH15RST130575 | VBY-FY15 restoration new stormwater BMP project. | Little Patuxent River | 02131105 | 167194.37 | 412940.30 | 0.20 |
| SH15RST130551 | VBY-FY15 restoration new stormwater BMP project. | Little Patuxent River | 02131105 | 163577.72 | 416022.22 | 0.38 |
| SH15RST130561 | VBY-FY15 restoration new stormwater BMP project. | Middle Patuxent River | 02131106 | 169577.03 | 407049.58 | 0.54 |
| SH14RST160415 | VBY-FY15 restoration new stormwater BMP project. | Patuxent River upper | 02131104 | 136811.42 | 424297.42 | 0.38 |
| SH14RST021341 | VBY-FY15 restoration new stormwater BMP project. | Patuxent River middle | 02131102 | 124601.82 | 429001.45 | 0.64 |
| SH14RST021343 | VBY-FY15 restoration new stormwater BMP project. | Patuxent River middle | 02131102 | 124736.65 | 428930.95 | 0.42 |
| SH14RST021348 | VBY-FY15 restoration new stormwater BMP project. | Patuxent River middle | 02131102 | 125767.03 | 427614.49 | 0.49 |
| SH14RST021349 | VBY-FY15 restoration new stormwater BMP project. | Patuxent River middle | 02131102 | 125801.64 | 427563.54 | 0.06 |
| SH14RST021351 | VBY-FY15 restoration new stormwater BMP project. | Patuxent River middle | 02131102 | 125825.18 | 427531.64 | 0.05 |
| SH14RST021354 | VBY-FY15 restoration new stormwater BMP project. | Patuxent River middle | 02131102 | 125851.05 | 427494.22 | 0.31 |
| SH14RST021359 | VBY-FY15 restoration new stormwater BMP project. | Patuxent River middle | 02131102 | 125931.60 | 427378.91 | 0.18 |
| SH14RST021364 | VBY-FY15 restoration new stormwater BMP project. | Patuxent River middle | 02131102 | 126013.75 | 427265.55 | 0.35 |

Table 2-2a: Fiscal Year 2010-2019 Capital Impervious Restoration Practices Constructed

| Unique BMP # | BMP Type | 8-Digit Watershed Name | 8-Digit Watershed Code | Northing | Easting | Impervious Treated (acres) |
|---------------|--|------------------------|------------------------|-----------|-----------|----------------------------|
| SH14RST021369 | VBY-FY15 restoration new stormwater BMP project. | Patuxent River middle | 02131102 | 126378.42 | 426788.56 | 0.32 |
| SH14RST021370 | VBY-FY15 restoration new stormwater BMP project. | Patuxent River middle | 02131102 | 126761.80 | 426249.77 | 0.34 |
| SH14RST021371 | VBY-FY15 restoration new stormwater BMP project. | Patuxent River middle | 02131102 | 126926.70 | 425889.86 | 0.50 |
| SH14RST021374 | VBY-FY15 restoration new stormwater BMP project. | Patuxent River middle | 02131102 | 127034.54 | 425465.89 | 0.68 |
| SH15RST160886 | VBY-FY15 restoration new stormwater BMP project. | Western Branch | 02131103 | 136222.67 | 414858.53 | 0.99 |
| SH15RST021449 | VBY-FY15 restoration new stormwater BMP project. | Little Patuxent River | 02131105 | 147545.67 | 425848.76 | 1.00 |
| SH15RST021450 | VBY-FY15 restoration new stormwater BMP project. | Little Patuxent River | 02131105 | 147765.71 | 425893.44 | 0.37 |
| SH15RST021451 | VBY-FY15 restoration new stormwater BMP project. | Little Patuxent River | 02131105 | 147882.71 | 425916.81 | 0.23 |
| SH14RST082128 | VBY-FY15 restoration new stormwater BMP project. | Patuxent River lower | 02131101 | 94214.15 | 419652.50 | 0.75 |
| SH14RST082122 | VBY-FY15 restoration new stormwater BMP project. | Patuxent River lower | 02131101 | 93477.34 | 419641.81 | 0.45 |
| SH14RST082123 | VBY-FY15 restoration new stormwater BMP project. | Patuxent River lower | 02131101 | 93554.81 | 419643.08 | 0.27 |
| SH14RST082124 | VBY-FY15 restoration new stormwater BMP project. | Patuxent River lower | 02131101 | 93663.90 | 419644.78 | 0.17 |
| SH14RST082125 | VBY-FY15 restoration new stormwater BMP project. | Patuxent River lower | 02131101 | 93835.60 | 419647.98 | 0.26 |
| SH14RST082126 | VBY-FY15 restoration new stormwater BMP project. | Patuxent River lower | 02131101 | 93943.54 | 419649.48 | 0.26 |

Table 2-2a: Fiscal Year 2010-2019 Capital Impervious Restoration Practices Constructed

| Unique BMP # | BMP Type | 8-Digit Watershed Name | 8-Digit Watershed Code | Northing | Easting | Impervious Treated (acres) |
|---------------|--|------------------------|------------------------|-----------|-----------|----------------------------|
| SH14RST082127 | VBY-FY15 restoration new stormwater BMP project. | Patuxent River lower | 02131101 | 94096.86 | 419651.30 | 0.44 |
| SH13RST082140 | VBY-FY15 restoration new stormwater BMP project. | Zekiah Swamp | 02140108 | 103676.55 | 411143.98 | 0.16 |
| SH13RST082141 | VBY-FY15 restoration new stormwater BMP project. | Zekiah Swamp | 02140108 | 103784.39 | 411107.38 | 0.98 |
| SH14RST080513 | VBY-FY15 restoration new stormwater BMP project. | Wicomico River | 02140106 | 80733.08 | 404005.84 | 0.44 |
| SH12RST080506 | VBY-FY15 restoration new stormwater BMP project. | Wicomico River | 02140106 | 78496.15 | 403637.13 | 0.62 |
| SH14RST080507 | VBY-FY15 restoration new stormwater BMP project. | Wicomico River | 02140106 | 79522.68 | 403820.53 | 0.48 |
| SH14RST080508 | VBY-FY15 restoration new stormwater BMP project. | Wicomico River | 02140106 | 79817.08 | 403865.76 | 0.50 |
| SH14RST080512 | VBY-FY15 restoration new stormwater BMP project. | Wicomico River | 02140106 | 80556.53 | 403977.70 | 0.36 |
| SH12RST080501 | VBY-FY15 restoration new stormwater BMP project. | Potomac River L tidal | 02140101 | 77797.42 | 403127.66 | 0.25 |
| SH12RST080502 | VBY-FY15 restoration new stormwater BMP project. | Potomac River L tidal | 02140101 | 77881.55 | 403228.15 | 0.28 |
| SH12RST080503 | VBY-FY15 restoration new stormwater BMP project. | Potomac River L tidal | 02140101 | 78016.19 | 403360.71 | 0.31 |
| SH12RST080504 | VBY-FY15 restoration new stormwater BMP project. | Wicomico River | 02140106 | 78143.66 | 403459.97 | 0.44 |
| SH12RST080505 | VBY-FY15 restoration new stormwater BMP project. | Wicomico River | 02140106 | 78314.87 | 403559.08 | 0.33 |
| SH13RST120347 | VBY-FY15 restoration new stormwater BMP project. | Atkisson Reservoir | 02130703 | 206309.52 | 455943.64 | 0.62 |

Table 2-2a: Fiscal Year 2010-2019 Capital Impervious Restoration Practices Constructed

| Unique BMP # | BMP Type | 8-Digit Watershed Name | 8-Digit Watershed Code | Northing | Easting | Impervious Treated (acres) |
|---------------|--|------------------------|------------------------|-----------|-----------|----------------------------|
| SH13RST120349 | VBY-FY15 restoration new stormwater BMP project. | Atkisson Reservoir | 02130703 | 207070.10 | 454996.18 | 0.35 |
| SH13RST120343 | VBY-FY15 restoration new stormwater BMP project. | Atkisson Reservoir | 02130703 | 205285.84 | 456547.86 | 0.23 |
| SH13RST120337 | VBY-FY15 restoration new stormwater BMP project. | Lower Winters Run | 02130702 | 202263.61 | 458201.68 | 0.24 |
| SH13RST120333 | VBY-FY15 restoration new stormwater BMP project. | Lower Winters Run | 02130702 | 201323.68 | 458590.40 | 0.31 |
| SH12RST120315 | VBY-FY15 restoration new stormwater BMP project. | Atkisson Reservoir | 02130703 | 203772.38 | 457454.22 | 0.47 |
| SH12RST120314 | VBY-FY15 restoration new stormwater BMP project. | Atkisson Reservoir | 02130703 | 203298.50 | 457707.55 | 0.24 |
| SH12RST120321 | VBY-FY15 restoration new stormwater BMP project. | Atkisson Reservoir | 02130703 | 205083.09 | 456598.28 | 0.29 |
| SH12RST120313 | VBY-FY15 restoration new stormwater BMP project. | Atkisson Reservoir | 02130703 | 203041.47 | 457832.11 | 0.37 |
| SH12RST120312 | VBY-FY15 restoration new stormwater BMP project. | Atkisson Reservoir | 02130703 | 202916.41 | 457893.27 | 0.15 |
| SH12RST120318 | VBY-FY15 restoration new stormwater BMP project. | Atkisson Reservoir | 02130703 | 204183.55 | 457117.17 | 0.11 |
| SH12RST120319 | VBY-FY15 restoration new stormwater BMP project. | Atkisson Reservoir | 02130703 | 204374.02 | 456943.95 | 0.15 |
| SH12RST120324 | VBY-FY15 restoration new stormwater BMP project. | Atkisson Reservoir | 02130703 | 207292.54 | 454748.82 | 0.21 |
| SH12RST120317 | VBY-FY15 restoration new stormwater BMP project. | Atkisson Reservoir | 02130703 | 203866.56 | 457392.36 | 0.28 |
| SH12RST120323 | VBY-FY15 restoration new stormwater BMP project. | Atkisson Reservoir | 02130703 | 206873.42 | 455220.11 | 0.14 |
| SH16RST021617 | Stormwater - Grass Swale | Severn River | 02131002 | 155985.29 | 431579.77 | 0.55 |

Table 2-2a: Fiscal Year 2010-2019 Capital Impervious Restoration Practices Constructed

| Unique BMP # | BMP Type | 8-Digit Watershed Name | 8-Digit Watershed Code | Northing | Easting | Impervious Treated (acres) |
|---------------|--------------------------|------------------------|------------------------|-----------|-----------|----------------------------|
| SH16RST021571 | Stormwater - Grass Swale | Baltimore Harbor | 02130903 | 169617.20 | 431745.51 | 0.30 |
| SH16RST021576 | Stormwater - Grass Swale | Baltimore Harbor | 02130903 | 165757.49 | 430672.37 | 0.97 |
| SH16RST021577 | Stormwater - Grass Swale | Baltimore Harbor | 02130903 | 165499.54 | 430632.39 | 0.40 |
| SH16RST021583 | Stormwater - Grass Swale | Baltimore Harbor | 02130903 | 161490.07 | 431286.72 | 0.76 |
| SH16RST021584 | Stormwater - Grass Swale | Baltimore Harbor | 02130903 | 161300.63 | 431357.03 | 0.55 |
| SH16RST021585 | Stormwater - Grass Swale | Baltimore Harbor | 02130903 | 161098.56 | 431439.00 | 1.06 |
| SH16RST021586 | Stormwater - Grass Swale | Baltimore Harbor | 02130903 | 160573.14 | 431676.27 | 0.35 |
| SH16RST021587 | Stormwater - Grass Swale | Baltimore Harbor | 02130903 | 160459.64 | 431727.11 | 0.42 |
| SH16RST021588 | Stormwater - Grass Swale | Severn River | 02131002 | 155848.66 | 431399.00 | 0.53 |
| SH16RST021591 | Stormwater - Grass Swale | Severn River | 02131002 | 155200.08 | 431095.53 | 0.60 |
| SH16RST021592 | Stormwater - Grass Swale | Severn River | 02131002 | 154236.04 | 431991.02 | 0.40 |
| SH16RST021593 | Stormwater - Grass Swale | Severn River | 02131002 | 154103.77 | 432089.95 | 0.23 |
| SH16RST021575 | Stormwater - Grass Swale | Baltimore Harbor | 02130903 | 168421.04 | 431739.57 | 0.25 |
| SH16RST021579 | Stormwater - Grass Swale | Baltimore Harbor | 02130903 | 163399.09 | 430765.39 | 1.14 |
| SH16RST021580 | Stormwater - Grass Swale | Baltimore Harbor | 02130903 | 163191.05 | 430787.97 | 0.56 |
| SH17RST021600 | Stormwater - Grass Swale | South River | 02131003 | 151192.26 | 433358.87 | 0.34 |
| SH17RST021615 | Stormwater - Grass Swale | South River | 02131003 | 147853.75 | 435442.04 | 0.41 |
| SH17RST021616 | Stormwater - Grass Swale | Baltimore Harbor | 02130903 | 160792.95 | 431577.67 | 1.30 |
| SH17RST021610 | Stormwater - Grass Swale | South River | 02131003 | 148618.00 | 434601.51 | 0.39 |
| SH17RST021611 | Stormwater - Grass Swale | South River | 02131003 | 148475.16 | 434749.70 | 0.79 |
| SH17RST021612 | Stormwater - Grass Swale | South River | 02131003 | 148326.82 | 434876.18 | 0.28 |
| SH17RST021614 | Stormwater - Grass Swale | South River | 02131003 | 147954.13 | 435241.47 | 0.83 |
| SH17RST021594 | Stormwater - Grass Swale | Severn River | 02131002 | 153813.29 | 432308.23 | 0.29 |
| SH17RST021595 | Stormwater - Grass Swale | South River | 02131003 | 152591.33 | 433420.69 | 0.25 |
| SH17RST021596 | Stormwater - Grass Swale | South River | 02131003 | 152084.61 | 433550.56 | 0.53 |

Table 2-2a: Fiscal Year 2010-2019 Capital Impervious Restoration Practices Constructed

| Unique BMP # | BMP Type | 8-Digit Watershed Name | 8-Digit Watershed Code | Northing | Easting | Impervious Treated (acres) |
|---------------|--------------------------|------------------------|------------------------|-----------|-----------|----------------------------|
| SH17RST021598 | Stormwater - Grass Swale | South River | 02131003 | 151620.22 | 433514.54 | 0.51 |
| SH17RST021599 | Stormwater - Grass Swale | South River | 02131003 | 151394.78 | 433441.33 | 0.66 |
| SH17RST021601 | Stormwater - Grass Swale | South River | 02131003 | 150992.47 | 433296.17 | 0.80 |
| SH17RST021602 | Stormwater - Grass Swale | South River | 02131003 | 150769.45 | 433299.31 | 0.22 |
| SH17RST021603 | Stormwater - Grass Swale | South River | 02131003 | 150577.49 | 433336.85 | 0.71 |
| SH17RST021604 | Stormwater - Grass Swale | South River | 02131003 | 150348.41 | 433383.66 | 0.42 |
| SH17RST021605 | Stormwater - Grass Swale | South River | 02131003 | 149745.86 | 433507.27 | 0.48 |
| SH17RST021606 | Stormwater - Grass Swale | South River | 02131003 | 149213.27 | 433635.59 | 0.64 |
| SH17RST021607 | Stormwater - Grass Swale | South River | 02131003 | 149055.14 | 433743.91 | 0.52 |
| SH17RST021608 | Stormwater - Grass Swale | South River | 02131003 | 148836.62 | 434143.98 | 0.47 |
| SH17RST021597 | Stormwater - Grass Swale | South River | 02131003 | 151799.46 | 433546.26 | 0.76 |
| SH19RST020044 | Retrofit | Severn River | 02131002 | 157244.12 | 427497.72 | 1.71 |
| SH16RST020090 | Retrofit | Severn River | 02131002 | 155529.16 | 430566.81 | 2.78 |
| SH16RST020163 | Retrofit | South River | 02131003 | 149355.98 | 433629.39 | 1.52 |
| SH16RST020221 | Retrofit | Severn River | 02131002 | 153637.30 | 432492.82 | 0.73 |
| SH18RST020232 | Retrofit | Baltimore Harbor | 02130903 | 166889.23 | 430950.77 | 6.03 |
| SH19RST020235 | Retrofit | Baltimore Harbor | 02130903 | 162605.56 | 430836.18 | 7.24 |
| SH16RST020252 | Retrofit | South River | 02131003 | 146510.08 | 438730.38 | 3.37 |
| SH19RST020253 | Retrofit | Severn River | 02131002 | 150989.63 | 448602.34 | 2.79 |
| SH19RST020254 | Retrofit | Severn River | 02131002 | 150997.36 | 448486.77 | 4.75 |
| SH16RST020262 | Retrofit | South River | 02131003 | 146277.05 | 439107.18 | 1.98 |
| SH16RST020266 | Retrofit | South River | 02131003 | 146243.11 | 438968.32 | 1.10 |
| SH16RST020269 | Retrofit | South River | 02131003 | 146311.34 | 438355.84 | 19.84 |
| SH16RST020337 | Retrofit | Patuxent River middle | 02131102 | 126163.71 | 427008.74 | 1.20 |
| SH16RST020438 | Retrofit | Severn River | 02131002 | 154974.35 | 431285.78 | 11.02 |

Table 2-2a: Fiscal Year 2010-2019 Capital Impervious Restoration Practices Constructed

| Unique BMP # | BMP Type | 8-Digit Watershed Name | 8-Digit Watershed Code | Northing | Easting | Impervious Treated (acres) |
|---------------|----------|------------------------|------------------------|-----------|-----------|----------------------------|
| SH18RST020525 | Retrofit | South River | 02131003 | 145235.28 | 439310.86 | 0.87 |
| SH16RST020547 | Retrofit | Baltimore Harbor | 02130903 | 162247.60 | 430927.95 | 16.80 |
| SH19RST020566 | Retrofit | Baltimore Harbor | 02130903 | 170917.92 | 431097.15 | 4.90 |
| SH17RST030181 | Retrofit | Bird River | 02130803 | 189787.86 | 448217.96 | 1.84 |
| SH17RST030186 | Retrofit | Bird River | 02130803 | 190008.66 | 448423.09 | 0.88 |
| SH17RST030230 | Retrofit | Back River | 02130901 | 185031.25 | 444228.81 | 2.90 |
| SH17RST030267 | Retrofit | Loch Raven Reservoir | 02130805 | 193908.13 | 434579.05 | 1.90 |
| SH19RST060149 | Retrofit | S Branch Patapsco | 02130908 | 195513.69 | 399334.55 | 1.19 |
| SH19RST100035 | Retrofit | Lower Monocacy River | 02140302 | 207300.38 | 373258.62 | 2.33 |
| SH18RST100037 | Retrofit | Lower Monocacy River | 02140302 | 206029.91 | 372864.27 | 0.80 |
| SH19RST100038 | Retrofit | Upper Monocacy River | 02140303 | 201812.52 | 370337.48 | 4.78 |
| SH19RST100171 | Retrofit | Lower Monocacy River | 02140302 | 188759.24 | 383492.25 | 10.03 |
| SH17RST120055 | Retrofit | Deer Creek | 02120202 | 210389.84 | 464481.73 | 0.83 |
| SH17RST120094 | Retrofit | Lower Winters Run | 02130702 | 196802.07 | 456546.22 | 2.60 |
| SH18RST120103 | Retrofit | Bynum Run | 02130704 | 208360.73 | 457544.83 | 1.38 |
| SH18RST120104 | Retrofit | Bynum Run | 02130704 | 208480.04 | 457742.18 | 1.00 |
| SH18RST120136 | Retrofit | Deer Creek | 02120202 | 210045.21 | 465575.40 | 1.69 |
| SH16RST150021 | Retrofit | Rock Creek | 02140206 | 160507.76 | 393500.69 | 0.61 |
| SH16RST150023 | Retrofit | Anacostia River | 02140205 | 161792.04 | 393727.25 | 9.43 |
| SH16RST150026 | Retrofit | Cabin John Creek | 02140207 | 154321.19 | 386751.45 | 2.29 |
| SH16RST150029 | Retrofit | Cabin John Creek | 02140207 | 154172.08 | 386587.08 | 0.88 |
| SH19RST150204 | Retrofit | Seneca Creek | 02140208 | 168762.16 | 377879.20 | 5.75 |
| SH16RST150342 | Retrofit | Rock Creek | 02140206 | 160128.28 | 393188.53 | 2.66 |
| SH16RST150343 | Retrofit | Rock Creek | 02140206 | 160328.59 | 393480.09 | 2.40 |
| SH16RST160101 | Retrofit | Anacostia River | 02140205 | 132813.54 | 408582.64 | 5.98 |

Table 2-2a: Fiscal Year 2010-2019 Capital Impervious Restoration Practices Constructed

| Unique BMP # | BMP Type | 8-Digit Watershed Name | 8-Digit Watershed Code | Northing | Easting | Impervious Treated (acres) |
|---------------|---------------|------------------------|------------------------|-----------|-----------|----------------------------|
| SH19RST160160 | Retrofit | Western Branch | 02131103 | 132351.77 | 408428.92 | 1.25 |
| SH16RST160170 | Retrofit | Patuxent River upper | 02131104 | 158886.89 | 413133.26 | 0.07 |
| SH16RST160171 | Retrofit | Patuxent River upper | 02131104 | 158942.58 | 413179.94 | 0.14 |
| SH19RST160177 | Retrofit | Anacostia River | 02140205 | 150402.24 | 405410.15 | 1.76 |
| SH16RST160189 | Retrofit | Piscataway Creek | 02140203 | 121223.53 | 410451.60 | 0.50 |
| SH16RST160190 | Retrofit | Piscataway Creek | 02140203 | 119758.58 | 410493.58 | 0.20 |
| SH16RST160210 | Retrofit | Western Branch | 02131103 | 142074.86 | 413805.95 | 1.81 |
| SH19RST160453 | Retrofit | Mattawoman Creek | 02140111 | 110366.61 | 398685.69 | 1.58 |
| SH19RST160656 | Retrofit | Anacostia River | 02140205 | 150472.98 | 404990.58 | 1.82 |
| SH16RST160702 | Retrofit | Anacostia River | 02140205 | 147483.15 | 408515.21 | 2.40 |
| SH18RST160737 | Retrofit | Piscataway Creek | 02140203 | 122199.49 | 410123.85 | 25.30 |
| SH18RST210001 | Retrofit | Conococheague Creek | 02140504 | 220473.79 | 331330.69 | 3.55 |
| SH18RST210015 | Retrofit | Marsh Run | 02140503 | 216020.27 | 335708.08 | 2.55 |
| SH18RST210017 | Retrofit | Antietam Creek | 02140502 | 222826.28 | 340058.25 | 9.03 |
| SH18RST210200 | Retrofit | Little Tonoloway Creek | 02140509 | 226240.49 | 293338.11 | 1.61 |
| SH18RST210213 | Retrofit | Conococheague Creek | 02140504 | 217893.25 | 333541.11 | 1.36 |
| SH11APY000231 | Tree Planting | Loch Raven Reservoir | 02130805 | 200724.15 | 429549.85 | 0.20 |
| SH11APY000232 | Tree Planting | Lower Monocacy River | 02140302 | 192317.80 | 362994.70 | 2.22 |
| SH11APY000233 | Tree Planting | Lower Monocacy River | 02140302 | 192485.66 | 363106.76 | 1.92 |
| SH11APY000234 | Tree Planting | Lower Monocacy River | 02140302 | 192631.87 | 363075.76 | 0.62 |
| SH11APY000235 | Tree Planting | Lower Monocacy River | 02140302 | 192443.15 | 363236.12 | 0.23 |
| SH11APY000236 | Tree Planting | Lower Monocacy River | 02140302 | 192410.85 | 363412.09 | 0.60 |
| SH11APY000237 | Tree Planting | Lower Monocacy River | 02140302 | 192084.53 | 363675.83 | 2.11 |
| SH11APY000238 | Tree Planting | Lower Monocacy River | 02140302 | 192121.29 | 363829.13 | 0.44 |
| SH11APY000239 | Tree Planting | Lower Monocacy River | 02140302 | 192192.70 | 363756.37 | 1.16 |

Table 2-2a: Fiscal Year 2010-2019 Capital Impervious Restoration Practices Constructed

| Unique BMP # | BMP Type | 8-Digit Watershed Name | 8-Digit Watershed Code | Northing | Easting | Impervious Treated (acres) |
|---------------|---------------|-------------------------|------------------------|-----------|-----------|----------------------------|
| SH11APY000240 | Tree Planting | Lower Monocacy River | 02140302 | 192293.47 | 363635.28 | 0.22 |
| SH11APY000241 | Tree Planting | Lower Monocacy River | 02140302 | 192218.35 | 363427.57 | 0.52 |
| SH11APY000242 | Tree Planting | Lower Monocacy River | 02140302 | 192307.07 | 363489.40 | 0.42 |
| SH11APY000243 | Tree Planting | Lower Monocacy River | 02140302 | 192304.36 | 363330.37 | 0.12 |
| SH11APY000244 | Tree Planting | Lower Monocacy River | 02140302 | 192368.15 | 363293.65 | 0.13 |
| SH11APY000245 | Tree Planting | Lower Monocacy River | 02140302 | 192422.21 | 362984.90 | 0.43 |
| SH11APY000248 | Tree Planting | Lower Susquehanna River | 02120201 | 214768.58 | 474368.11 | 1.23 |
| SH11APY000249 | Tree Planting | Lower Susquehanna River | 02120201 | 214691.28 | 474353.39 | 1.19 |
| SH11APY000250 | Tree Planting | Lower Susquehanna River | 02120201 | 214758.43 | 474573.15 | 1.16 |
| SH11APY000251 | Tree Planting | Lower Susquehanna River | 02120201 | 214401.89 | 474134.89 | 1.81 |
| SH11APY000252 | Tree Planting | Lower Susquehanna River | 02120201 | 214220.61 | 473984.00 | 3.65 |
| SH11APY000253 | Tree Planting | Lower Susquehanna River | 02120201 | 214928.58 | 473306.29 | 2.80 |
| SH11APY000254 | Tree Planting | Lower Susquehanna River | 02120201 | 214806.95 | 473224.56 | 2.84 |
| SH11APY000255 | Tree Planting | Lower Susquehanna River | 02120201 | 214820.93 | 473449.24 | 1.91 |
| SH11APY000256 | Tree Planting | Lower Susquehanna River | 02120201 | 214701.41 | 473520.95 | 5.74 |
| SH11APY000257 | Tree Planting | Lower Susquehanna River | 02120201 | 214680.07 | 473189.64 | 2.88 |
| SH11APY000258 | Tree Planting | Little Gunpowder Falls | 02130804 | 194117.84 | 454474.84 | 1.13 |
| SH11APY000259 | Tree Planting | Little Gunpowder Falls | 02130804 | 193984.91 | 454490.44 | 1.01 |
| SH11APY000260 | Tree Planting | Lower Susquehanna River | 02120201 | 214716.11 | 474110.66 | 2.81 |
| SH11APY000261 | Tree Planting | Little Patuxent River | 02131105 | 167675.63 | 411942.82 | 1.66 |
| SH11APY000262 | Tree Planting | Little Patuxent River | 02131105 | 167160.12 | 412706.88 | 0.11 |
| SH11APY000263 | Tree Planting | Middle Patuxent River | 02131106 | 168398.17 | 409330.96 | 0.26 |
| SH11APY000264 | Tree Planting | Middle Patuxent River | 02131106 | 184554.87 | 397941.21 | 0.07 |
| SH11APY000265 | Tree Planting | Middle Patuxent River | 02131106 | 183078.46 | 402136.04 | 0.09 |
| SH11APY000266 | Tree Planting | Middle Patuxent River | 02131106 | 182783.62 | 402684.90 | 0.26 |

Table 2-2a: Fiscal Year 2010-2019 Capital Impervious Restoration Practices Constructed

| Unique BMP # | BMP Type | 8-Digit Watershed Name | 8-Digit Watershed Code | Northing | Easting | Impervious Treated (acres) |
|---------------|---------------|------------------------|------------------------|-----------|-----------|----------------------------|
| SH11APY000267 | Tree Planting | Little Patuxent River | 02131105 | 181966.16 | 409351.65 | 0.14 |
| SH11APY000268 | Tree Planting | S Branch Patapsco | 02130908 | 183775.20 | 400141.22 | 0.14 |
| SH11APY000269 | Tree Planting | Little Patuxent River | 02131105 | 175888.69 | 415272.42 | 1.69 |
| SH11APY000270 | Tree Planting | Little Patuxent River | 02131105 | 173965.44 | 416099.12 | 0.43 |
| SH11APY000271 | Tree Planting | Rocky Gorge Dam | 02131107 | 164096.24 | 408452.56 | 0.34 |
| SH11APY000272 | Tree Planting | Rocky Gorge Dam | 02131107 | 163902.34 | 408326.51 | 0.12 |
| SH11APY000273 | Tree Planting | Rocky Gorge Dam | 02131107 | 164191.41 | 408182.23 | 0.24 |
| SH11APY000274 | Tree Planting | Little Patuxent River | 02131105 | 174683.57 | 415913.90 | 0.32 |
| SH11APY000275 | Tree Planting | Little Patuxent River | 02131105 | 164328.55 | 408807.27 | 0.64 |
| SH11APY000276 | Tree Planting | Patuxent River upper | 02131104 | 162349.98 | 411706.93 | 0.94 |
| SH11APY000277 | Tree Planting | Patuxent River upper | 02131104 | 162117.31 | 412140.60 | 0.10 |
| SH11APY000278 | Tree Planting | Patapsco River L N Br | 02130906 | 169121.58 | 419442.62 | 0.44 |
| SH11APY000279 | Tree Planting | Little Patuxent River | 02131105 | 164035.41 | 409136.42 | 0.12 |
| SH11APY000280 | Tree Planting | Little Patuxent River | 02131105 | 164110.39 | 409582.20 | 0.03 |
| SH11APY000281 | Tree Planting | Little Patuxent River | 02131105 | 164093.32 | 409662.83 | 0.02 |
| SH11APY000282 | Tree Planting | Little Patuxent River | 02131105 | 163981.61 | 409870.81 | 0.05 |
| SH11APY000283 | Tree Planting | Little Patuxent River | 02131105 | 164013.57 | 409901.25 | 0.06 |
| SH11APY000284 | Tree Planting | Little Patuxent River | 02131105 | 163884.85 | 410097.06 | 0.09 |
| SH11APY000285 | Tree Planting | Little Patuxent River | 02131105 | 163715.32 | 410432.10 | 0.15 |
| SH11APY000286 | Tree Planting | Little Patuxent River | 02131105 | 163499.23 | 410845.55 | 0.09 |
| SH11APY000287 | Tree Planting | Patapsco River L N Br | 02130906 | 170643.98 | 419454.07 | 0.48 |
| SH11APY000288 | Tree Planting | Little Patuxent River | 02131105 | 175299.36 | 415853.00 | 0.25 |
| SH11APY000289 | Tree Planting | Little Patuxent River | 02131105 | 167327.38 | 412712.19 | 1.98 |
| SH11APY000290 | Tree Planting | Little Patuxent River | 02131105 | 164203.91 | 408733.21 | 1.16 |
| SH11APY000291 | Tree Planting | Rocky Gorge Dam | 02131107 | 164083.55 | 408820.29 | 0.08 |

Table 2-2a: Fiscal Year 2010-2019 Capital Impervious Restoration Practices Constructed

| Unique BMP # | BMP Type | 8-Digit Watershed Name | 8-Digit Watershed Code | Northing | Easting | Impervious Treated (acres) |
|---------------|---------------|------------------------|------------------------|-----------|-----------|----------------------------|
| SH11APY000292 | Tree Planting | Little Patuxent River | 02131105 | 164150.92 | 408668.38 | 0.05 |
| SH11APY000293 | Tree Planting | Little Patuxent River | 02131105 | 165523.33 | 409673.13 | 0.44 |
| SH11APY000294 | Tree Planting | Little Patuxent River | 02131105 | 167162.06 | 413076.03 | 2.00 |
| SH11APY000295 | Tree Planting | Middle Patuxent River | 02131106 | 168379.45 | 409618.58 | 0.10 |
| SH11APY000296 | Tree Planting | Middle Patuxent River | 02131106 | 182987.19 | 402307.99 | 0.07 |
| SH11APY000297 | Tree Planting | Little Patuxent River | 02131105 | 167537.54 | 412247.89 | 1.54 |
| SH11APY000298 | Tree Planting | Little Patuxent River | 02131105 | 174346.51 | 416028.72 | 0.28 |
| SH11APY000299 | Tree Planting | Patapsco River L N Br | 02130906 | 172605.88 | 422227.57 | 2.82 |
| SH11APY000300 | Tree Planting | Little Patuxent River | 02131105 | 174768.59 | 415917.83 | 0.21 |
| SH11APY000301 | Tree Planting | Middle Patuxent River | 02131106 | 182698.81 | 402848.79 | 0.03 |
| SH11APY000302 | Tree Planting | Cabin John Creek | 02140207 | 153900.95 | 389952.44 | 0.19 |
| SH11APY000303 | Tree Planting | Rock Creek | 02140206 | 153826.36 | 389987.07 | 0.14 |
| SH11APY000305 | Tree Planting | Rock Creek | 02140206 | 153858.54 | 390053.53 | 0.13 |
| SH11APY000306 | Tree Planting | Cabin John Creek | 02140206 | 153798.59 | 389858.82 | 0.07 |
| SH11APY000308 | Tree Planting | Rock Creek | 02140206 | 153928.15 | 389989.48 | 0.26 |
| SH11APY000309 | Tree Planting | Cabin John Creek | 02140207 | 154020.71 | 389796.96 | 0.08 |
| SH11APY000310 | Tree Planting | Cabin John Creek | 02140207 | 153965.57 | 389827.62 | 0.04 |
| SH11APY000311 | Tree Planting | Anacostia River | 02140205 | 142555.13 | 412106.94 | 0.47 |
| SH11APY000312 | Tree Planting | Anacostia River | 02140205 | 142469.56 | 412133.65 | 0.68 |
| SH11APY000313 | Tree Planting | Anacostia River | 02140205 | 142668.38 | 411924.47 | 0.41 |
| SH11APY000314 | Tree Planting | Anacostia River | 02140205 | 142495.23 | 411993.24 | 0.30 |
| SH11APY000315 | Tree Planting | Anacostia River | 02140205 | 142138.14 | 412108.84 | 0.02 |
| SH11APY000316 | Tree Planting | Anacostia River | 02140205 | 142231.93 | 412273.58 | 0.80 |
| SH11APY000317 | Tree Planting | Anacostia River | 02140205 | 142250.69 | 412301.37 | 0.02 |
| SH11APY000318 | Tree Planting | Anacostia River | 02140205 | 142157.29 | 412153.42 | 0.29 |

Table 2-2a: Fiscal Year 2010-2019 Capital Impervious Restoration Practices Constructed

| Unique BMP # | BMP Type | 8-Digit Watershed Name | 8-Digit Watershed Code | Northing | Easting | Impervious Treated (acres) |
|---------------|---------------|------------------------|------------------------|-----------|-----------|----------------------------|
| SH11APY000319 | Tree Planting | Anacostia River | 02140205 | 142029.73 | 412090.62 | 0.34 |
| SH11APY000320 | Tree Planting | Anacostia River | 02140205 | 142044.85 | 412178.89 | 0.33 |
| SH11APY000321 | Tree Planting | Anacostia River | 02140205 | 142005.44 | 412127.83 | 0.30 |
| SH11APY000322 | Tree Planting | Anacostia River | 02140205 | 142056.78 | 412347.05 | 0.82 |
| SH11APY000323 | Tree Planting | Anacostia River | 02140205 | 142143.14 | 412297.16 | 0.40 |
| SH11APY000324 | Tree Planting | Anacostia River | 02140205 | 142055.53 | 412459.62 | 0.58 |
| SH11APY000325 | Tree Planting | Anacostia River | 02140205 | 142100.13 | 412514.31 | 0.16 |
| SH11APY000326 | Tree Planting | Anacostia River | 02140205 | 142218.93 | 412405.63 | 0.02 |
| SH11APY000327 | Tree Planting | Anacostia River | 02140205 | 142027.44 | 412533.87 | 0.11 |
| SH11APY000328 | Tree Planting | Anacostia River | 02140205 | 141882.48 | 412194.87 | 0.50 |
| SH11APY000329 | Tree Planting | Anacostia River | 02140205 | 141918.04 | 412252.18 | 0.09 |
| SH11APY000330 | Tree Planting | Anacostia River | 02140205 | 141797.37 | 412283.79 | 0.47 |
| SH11APY000332 | Tree Planting | Anacostia River | 02140205 | 141829.31 | 412165.37 | 0.03 |
| SH11APY000333 | Tree Planting | Anacostia River | 02140205 | 141574.62 | 412338.18 | 0.87 |
| SH11APY000334 | Tree Planting | Anacostia River | 02140205 | 141812.39 | 412415.83 | 0.75 |
| SH11APY000335 | Tree Planting | Anacostia River | 02140205 | 141885.20 | 412404.10 | 0.25 |
| SH11APY000336 | Tree Planting | Anacostia River | 02140205 | 141929.31 | 412382.78 | 0.40 |
| SH11APY000337 | Tree Planting | Anacostia River | 02140205 | 141636.43 | 412486.17 | 1.10 |
| SH11APY000338 | Tree Planting | Anacostia River | 02140205 | 141869.57 | 412009.46 | 0.32 |
| SH11APY000339 | Tree Planting | Anacostia River | 02140205 | 141902.43 | 412072.00 | 0.09 |
| SH11APY000340 | Tree Planting | Anacostia River | 02140205 | 141957.59 | 411861.87 | 0.15 |
| SH11APY000341 | Tree Planting | Anacostia River | 02140205 | 142054.16 | 412054.96 | 0.14 |
| SH11APY003001 | Tree Planting | Liberty Reservoir | 02130907 | 199462.92 | 399784.47 | 4.42 |
| SH11APY003002 | Tree Planting | Liberty Reservoir | 02130907 | 201572.62 | 400936.00 | 1.45 |
| SH11APY003007 | Tree Planting | Potomac River L tidal | 02140101 | 85464.64 | 393785.62 | 0.08 |

Table 2-2a: Fiscal Year 2010-2019 Capital Impervious Restoration Practices Constructed

| Unique BMP # | BMP Type | 8-Digit Watershed Name | 8-Digit Watershed Code | Northing | Easting | Impervious Treated (acres) |
|---------------|---------------|-------------------------|------------------------|-----------|-----------|----------------------------|
| SH11APY003008 | Tree Planting | Potomac River L tidal | 02140101 | 85392.49 | 393958.55 | 0.04 |
| SH11APY003009 | Tree Planting | Nanjemoy Creek | 02140110 | 86502.22 | 393184.79 | 0.30 |
| SH11APY003010 | Tree Planting | Lower Susquehanna River | 02120201 | 214111.92 | 474130.79 | 1.10 |
| SH11APY003011 | Tree Planting | Lower Susquehanna River | 02120201 | 214067.53 | 473943.57 | 3.36 |
| SH11APY003012 | Tree Planting | Lower Susquehanna River | 02120201 | 214400.45 | 473891.20 | 2.24 |
| SH11APY003013 | Tree Planting | Lower Susquehanna River | 02120201 | 214258.58 | 473826.48 | 1.29 |
| SH11APY003014 | Tree Planting | Deer Creek | 02120202 | 217092.45 | 461948.62 | 5.20 |
| SH11APY003019 | Tree Planting | Liberty Reservoir | 02130907 | 201218.09 | 400562.09 | 4.30 |
| SH11APY003020 | Tree Planting | Liberty Reservoir | 02130907 | 201380.35 | 400683.05 | 0.91 |
| SH11APY003021 | Tree Planting | Liberty Reservoir | 02130907 | 201406.96 | 400611.99 | 1.18 |
| SH11APY003022 | Tree Planting | Liberty Reservoir | 02130907 | 201468.09 | 400551.99 | 1.66 |
| SH12APY000342 | Tree Planting | Patapsco River L N Br | 02130906 | 172520.64 | 429528.43 | 0.37 |
| SH12APY000343 | Tree Planting | Patapsco River L N Br | 02130906 | 172370.32 | 429583.42 | 0.47 |
| SH12APY000344 | Tree Planting | Patapsco River L N Br | 02130906 | 172318.20 | 429454.14 | 0.52 |
| SH12APY000345 | Tree Planting | Baltimore Harbor | 02130903 | 170843.48 | 431010.34 | 0.21 |
| SH12APY000346 | Tree Planting | Baltimore Harbor | 02130903 | 170421.22 | 431746.74 | 0.28 |
| SH12APY000347 | Tree Planting | Baltimore Harbor | 02130903 | 167183.80 | 431237.98 | 0.20 |
| SH12APY000348 | Tree Planting | Baltimore Harbor | 02130903 | 164421.12 | 430650.33 | 0.05 |
| SH12APY000349 | Tree Planting | Baltimore Harbor | 02130903 | 164320.34 | 430650.40 | 0.06 |
| SH12APY000350 | Tree Planting | Baltimore Harbor | 02130903 | 164014.62 | 430615.84 | 0.76 |
| SH12APY000352 | Tree Planting | Baltimore Harbor | 02130903 | 165743.45 | 434257.99 | 0.71 |
| SH12APY000353 | Tree Planting | Baltimore Harbor | 02130903 | 163076.56 | 435556.55 | 0.10 |
| SH12APY000354 | Tree Planting | Baltimore Harbor | 02130903 | 163032.69 | 434645.40 | 0.30 |
| SH12APY000355 | Tree Planting | Patapsco River L N Br | 02130906 | 166552.24 | 423974.85 | 0.04 |
| SH12APY000356 | Tree Planting | Patapsco River L N Br | 02130906 | 166686.03 | 424029.64 | 0.01 |

Table 2-2a: Fiscal Year 2010-2019 Capital Impervious Restoration Practices Constructed

| Unique BMP # | BMP Type | 8-Digit Watershed Name | 8-Digit Watershed Code | Northing | Easting | Impervious Treated (acres) |
|---------------|---------------|------------------------|------------------------|-----------|-----------|----------------------------|
| SH12APY000357 | Tree Planting | Severn River | 02131002 | 155935.35 | 434341.69 | 0.63 |
| SH12APY000358 | Tree Planting | Lower Gunpowder Falls | 02130802 | 194981.67 | 449431.84 | 17.15 |
| SH12APY000359 | Tree Planting | Gunpowder River | 02130801 | 188222.81 | 455121.35 | 7.64 |
| SH12APY000360 | Tree Planting | Jones Falls | 02130904 | 194017.79 | 429095.06 | 0.24 |
| SH12APY000361 | Tree Planting | Jones Falls | 02130904 | 193990.72 | 428877.51 | 0.01 |
| SH12APY000362 | Tree Planting | Jones Falls | 02130904 | 194114.48 | 428794.09 | 0.12 |
| SH12APY000363 | Tree Planting | Jones Falls | 02130904 | 193968.68 | 428804.27 | 0.30 |
| SH12APY000364 | Tree Planting | Jones Falls | 02130904 | 193420.26 | 429011.14 | 0.67 |
| SH12APY000365 | Tree Planting | Jones Falls | 02130904 | 193604.85 | 429070.22 | 0.55 |
| SH12APY000366 | Tree Planting | Jones Falls | 02130904 | 193638.74 | 429122.26 | 0.03 |
| SH12APY000367 | Tree Planting | Jones Falls | 02130904 | 193363.87 | 429199.60 | 0.07 |
| SH12APY000368 | Tree Planting | Jones Falls | 02130904 | 193061.35 | 429072.08 | 0.26 |
| SH12APY000369 | Tree Planting | Jones Falls | 02130904 | 192514.29 | 428937.05 | 0.50 |
| SH12APY000370 | Tree Planting | Jones Falls | 02130904 | 192500.92 | 429049.71 | 0.15 |
| SH12APY000371 | Tree Planting | Jones Falls | 02130904 | 192390.47 | 428887.46 | 0.12 |
| SH12APY000372 | Tree Planting | Jones Falls | 02130904 | 191153.18 | 428935.06 | 0.22 |
| SH12APY000373 | Tree Planting | Jones Falls | 02130904 | 190921.91 | 429010.88 | 0.08 |
| SH12APY000374 | Tree Planting | Jones Falls | 02130904 | 190249.76 | 429211.53 | 0.45 |
| SH12APY000376 | Tree Planting | Jones Falls | 02130904 | 189685.35 | 429839.17 | 0.21 |
| SH12APY000377 | Tree Planting | Gwynns Falls | 02130905 | 189738.21 | 421512.25 | 0.20 |
| SH12APY000378 | Tree Planting | Gwynns Falls | 02130905 | 191070.34 | 420577.17 | 2.95 |
| SH12APY000379 | Tree Planting | Gwynns Falls | 02130905 | 190715.84 | 420913.60 | 1.26 |
| SH12APY000380 | Tree Planting | Deer Creek | 02120202 | 227905.82 | 429580.40 | 0.43 |
| SH12APY000381 | Tree Planting | Loch Raven Reservoir | 02130805 | 226299.14 | 430322.22 | 0.35 |
| SH12APY000382 | Tree Planting | Loch Raven Reservoir | 02130805 | 202825.56 | 428690.11 | 0.22 |

Table 2-2a: Fiscal Year 2010-2019 Capital Impervious Restoration Practices Constructed

| Unique BMP # | BMP Type | 8-Digit Watershed Name | 8-Digit Watershed Code | Northing | Easting | Impervious Treated (acres) |
|---------------|---------------|------------------------|------------------------|-----------|-----------|----------------------------|
| SH12APY000383 | Tree Planting | Jones Falls | 02130904 | 196726.77 | 431437.60 | 0.11 |
| SH12APY000384 | Tree Planting | Loch Raven Reservoir | 02130805 | 209005.39 | 428581.27 | 0.55 |
| SH12APY000385 | Tree Planting | Loch Raven Reservoir | 02130805 | 215127.54 | 429303.11 | 0.24 |
| SH12APY000386 | Tree Planting | Loch Raven Reservoir | 02130805 | 216353.56 | 428932.89 | 0.12 |
| SH12APY000387 | Tree Planting | Loch Raven Reservoir | 02130805 | 217669.73 | 428414.01 | 0.62 |
| SH12APY000388 | Tree Planting | Loch Raven Reservoir | 02130805 | 220512.55 | 429100.80 | 0.17 |
| SH12APY000389 | Tree Planting | Loch Raven Reservoir | 02130805 | 221701.01 | 430098.04 | 0.13 |
| SH12APY000390 | Tree Planting | Loch Raven Reservoir | 02130805 | 222563.16 | 430377.63 | 0.47 |
| SH12APY000391 | Tree Planting | Loch Raven Reservoir | 02130805 | 222753.76 | 430441.40 | 0.10 |
| SH12APY000392 | Tree Planting | Loch Raven Reservoir | 02130805 | 223069.90 | 430525.42 | 0.10 |
| SH12APY000393 | Tree Planting | Loch Raven Reservoir | 02130805 | 223810.00 | 430441.81 | 0.32 |
| SH12APY000394 | Tree Planting | Deer Creek | 02120202 | 226922.79 | 430252.09 | 0.49 |
| SH12APY000395 | Tree Planting | Loch Raven Reservoir | 02130805 | 226249.92 | 430541.02 | 0.93 |
| SH12APY000396 | Tree Planting | Deer Creek | 02120202 | 227930.95 | 429809.39 | 0.19 |
| SH12APY000397 | Tree Planting | Loch Raven Reservoir | 02130805 | 206566.06 | 429166.80 | 0.31 |
| SH12APY000399 | Tree Planting | Gwynns Falls | 02130905 | 189702.79 | 421850.94 | 0.38 |
| SH12APY000401 | Tree Planting | Jones Falls | 02130904 | 192005.35 | 426657.76 | 0.14 |
| SH12APY000402 | Tree Planting | Gwynns Falls | 02130905 | 190668.81 | 422807.55 | 0.28 |
| SH12APY000403 | Tree Planting | Gwynns Falls | 02130905 | 190608.81 | 422860.33 | 0.28 |
| SH12APY000404 | Tree Planting | Loch Raven Reservoir | 02130805 | 198582.85 | 430288.22 | 0.15 |
| SH12APY000405 | Tree Planting | Loch Raven Reservoir | 02130805 | 200658.88 | 429561.64 | 0.10 |
| SH12APY000406 | Tree Planting | Loch Raven Reservoir | 02130805 | 200722.54 | 429537.39 | 0.04 |
| SH12APY000407 | Tree Planting | Loch Raven Reservoir | 02130805 | 199749.76 | 429215.12 | 0.34 |
| SH12APY000408 | Tree Planting | Loch Raven Reservoir | 02130805 | 200319.83 | 429185.48 | 0.05 |
| SH12APY000409 | Tree Planting | Loch Raven Reservoir | 02130805 | 200180.58 | 429128.13 | 0.03 |

Table 2-2a: Fiscal Year 2010-2019 Capital Impervious Restoration Practices Constructed

| Unique BMP # | BMP Type | 8-Digit Watershed Name | 8-Digit Watershed Code | Northing | Easting | Impervious Treated (acres) |
|---------------|---------------|------------------------|------------------------|-----------|-----------|----------------------------|
| SH12APY000410 | Tree Planting | Jones Falls | 02130904 | 193503.51 | 429137.79 | 0.23 |
| SH12APY000414 | Tree Planting | Big Elk Creek | 02130606 | 228089.70 | 499406.13 | 1.13 |
| SH12APY000415 | Tree Planting | Big Elk Creek | 02130606 | 227154.76 | 498505.75 | 1.32 |
| SH12APY000416 | Tree Planting | Potomac River M tidal | 02140102 | 87967.77 | 376896.14 | 1.34 |
| SH12APY000417 | Tree Planting | Mattawoman Creek | 02140111 | 101043.88 | 386444.64 | 8.78 |
| SH12APY000418 | Tree Planting | Potomac River M tidal | 02140102 | 105901.93 | 389922.94 | 2.16 |
| SH12APY000419 | Tree Planting | Mattawoman Creek | 02140111 | 100085.72 | 392563.00 | 0.35 |
| SH12APY000420 | Tree Planting | Patuxent River lower | 02131101 | 97196.39 | 418470.03 | 0.41 |
| SH12APY000421 | Tree Planting | Patuxent River lower | 02131101 | 96386.52 | 419180.15 | 0.32 |
| SH12APY000422 | Tree Planting | Patuxent River lower | 02131101 | 96202.17 | 419319.07 | 0.08 |
| SH12APY000423 | Tree Planting | Patuxent River lower | 02131101 | 96217.10 | 419370.30 | 0.27 |
| SH12APY000424 | Tree Planting | Zekiah Swamp | 02140108 | 104953.97 | 410594.96 | 0.16 |
| SH12APY000425 | Tree Planting | Zekiah Swamp | 02140108 | 104787.14 | 410717.70 | 0.50 |
| SH12APY000426 | Tree Planting | Potomac River L tidal | 02140101 | 85555.77 | 395166.74 | 1.66 |
| SH12APY000427 | Tree Planting | Nanjemoy Creek | 02140110 | 86728.51 | 393283.90 | 1.23 |
| SH12APY000428 | Tree Planting | Port Tobacco River | 02140109 | 86853.42 | 395685.70 | 0.04 |
| SH12APY000429 | Tree Planting | Port Tobacco River | 02140109 | 86284.02 | 395759.65 | 1.67 |
| SH12APY000430 | Tree Planting | Port Tobacco River | 02140109 | 86622.41 | 396201.83 | 0.32 |
| SH12APY000431 | Tree Planting | Potomac River M tidal | 02140102 | 105680.12 | 389578.05 | 2.71 |
| SH12APY000432 | Tree Planting | Mattawoman Creek | 02140111 | 99440.44 | 392742.41 | 0.25 |
| SH12APY000433 | Tree Planting | Mattawoman Creek | 02140111 | 99372.77 | 392839.41 | 0.15 |
| SH12APY000434 | Tree Planting | Mattawoman Creek | 02140111 | 99271.23 | 392772.98 | 0.05 |
| SH12APY000435 | Tree Planting | Mattawoman Creek | 02140111 | 98930.47 | 392777.92 | 0.46 |
| SH12APY000436 | Tree Planting | Mattawoman Creek | 02140111 | 98300.38 | 392771.45 | 0.32 |
| SH12APY000437 | Tree Planting | Mattawoman Creek | 02140111 | 97997.68 | 392685.24 | 0.08 |

Table 2-2a: Fiscal Year 2010-2019 Capital Impervious Restoration Practices Constructed

| Unique BMP # | BMP Type | 8-Digit Watershed Name | 8-Digit Watershed Code | Northing | Easting | Impervious Treated (acres) |
|---------------|---------------|------------------------|------------------------|-----------|-----------|----------------------------|
| SH12APY000439 | Tree Planting | Potomac River L tidal | 02140101 | 85259.70 | 394032.14 | 2.72 |
| SH12APY000440 | Tree Planting | Potomac River L tidal | 02140101 | 85928.25 | 395682.10 | 0.95 |
| SH12APY000441 | Tree Planting | Potomac River L tidal | 02140101 | 84757.44 | 393672.35 | 0.81 |
| SH12APY000442 | Tree Planting | Potomac River L tidal | 02140101 | 84759.88 | 394296.96 | 0.84 |
| SH12APY000443 | Tree Planting | Potomac River L tidal | 02140101 | 85140.84 | 394677.24 | 1.03 |
| SH12APY000444 | Tree Planting | Potomac River L tidal | 02140101 | 84820.72 | 393943.85 | 0.48 |
| SH12APY000445 | Tree Planting | Potomac River L tidal | 02140101 | 86145.61 | 396007.76 | 0.64 |
| SH12APY000446 | Tree Planting | Potomac River L tidal | 02140101 | 85082.88 | 394275.27 | 0.39 |
| SH12APY000447 | Tree Planting | Potomac River L tidal | 02140101 | 84410.77 | 393974.29 | 0.32 |
| SH12APY000448 | Tree Planting | Potomac River L tidal | 02140101 | 84715.15 | 393793.31 | 0.37 |
| SH12APY000449 | Tree Planting | Potomac River L tidal | 02140101 | 85095.38 | 393899.33 | 0.24 |
| SH12APY000450 | Tree Planting | Potomac River L tidal | 02140101 | 85185.60 | 394269.42 | 0.10 |
| SH12APY000451 | Tree Planting | Potomac River L tidal | 02140101 | 85281.65 | 394151.15 | 0.19 |
| SH12APY000452 | Tree Planting | Potomac River L tidal | 02140101 | 85749.45 | 395472.48 | 0.13 |
| SH12APY000453 | Tree Planting | Potomac River L tidal | 02140101 | 84591.54 | 393617.08 | 0.04 |
| SH12APY000454 | Tree Planting | Potomac River L tidal | 02140101 | 85648.48 | 395358.85 | 0.09 |
| SH12APY000455 | Tree Planting | Nanjemoy Creek | 02140110 | 86341.05 | 392856.56 | 1.01 |
| SH12APY000456 | Tree Planting | Nanjemoy Creek | 02140110 | 86362.34 | 393040.60 | 0.56 |
| SH12APY000457 | Tree Planting | Nanjemoy Creek | 02140110 | 86460.38 | 392754.41 | 0.21 |
| SH12APY000458 | Tree Planting | Nanjemoy Creek | 02140110 | 86495.72 | 392987.25 | 0.12 |
| SH12APY000462 | Tree Planting | Mattawoman Creek | 02140111 | 98664.89 | 392792.85 | 0.24 |
| SH12APY000463 | Tree Planting | Deer Creek | 02120202 | 217380.81 | 462598.97 | 2.81 |
| SH12APY000464 | Tree Planting | Deer Creek | 02120202 | 217535.16 | 462327.35 | 4.94 |
| SH12APY000465 | Tree Planting | Little Patuxent River | 02131105 | 165602.11 | 409520.79 | 0.11 |
| SH12APY000466 | Tree Planting | Little Patuxent River | 02131105 | 167948.98 | 410774.72 | 0.21 |

Table 2-2a: Fiscal Year 2010-2019 Capital Impervious Restoration Practices Constructed

| Unique BMP # | BMP Type | 8-Digit Watershed Name | 8-Digit Watershed Code | Northing | Easting | Impervious Treated (acres) |
|---------------|---------------|------------------------|------------------------|-----------|-----------|----------------------------|
| SH12APY000467 | Tree Planting | Little Patuxent River | 02131105 | 170170.46 | 412016.09 | 0.23 |
| SH12APY000468 | Tree Planting | Little Patuxent River | 02131105 | 176028.09 | 415380.72 | 0.72 |
| SH12APY000469 | Tree Planting | Little Patuxent River | 02131105 | 175846.24 | 415486.13 | 0.40 |
| SH12APY000470 | Tree Planting | Little Patuxent River | 02131105 | 176049.25 | 415248.21 | 0.75 |
| SH12APY000471 | Tree Planting | Middle Patuxent River | 02131106 | 165634.83 | 409538.23 | 0.14 |
| SH12APY000472 | Tree Planting | Little Patuxent River | 02131105 | 167881.39 | 410737.95 | 0.08 |
| SH12APY000473 | Tree Planting | Little Patuxent River | 02131105 | 165481.48 | 409471.69 | 0.00 |
| SH12APY000474 | Tree Planting | Little Patuxent River | 02131105 | 165508.03 | 409495.14 | 0.01 |
| SH12APY000475 | Tree Planting | Anacostia River | 02140205 | 152719.17 | 400656.84 | 0.27 |
| SH12APY000476 | Tree Planting | Anacostia River | 02140205 | 160299.04 | 406113.03 | 0.14 |
| SH12APY000477 | Tree Planting | Rocky Gorge Dam | 02131107 | 160514.26 | 406184.69 | 0.14 |
| SH12APY000478 | Tree Planting | Rocky Gorge Dam | 02131107 | 160849.67 | 406276.65 | 0.12 |
| SH12APY000479 | Tree Planting | Rocky Gorge Dam | 02131107 | 161532.48 | 406438.22 | 0.08 |
| SH12APY000480 | Tree Planting | Rocky Gorge Dam | 02131107 | 161570.90 | 406366.00 | 0.08 |
| SH12APY000481 | Tree Planting | Rocky Gorge Dam | 02131107 | 161666.50 | 406409.05 | 0.31 |
| SH12APY000482 | Tree Planting | Rocky Gorge Dam | 02131107 | 161668.60 | 406358.64 | 0.14 |
| SH12APY000483 | Tree Planting | Rocky Gorge Dam | 02131107 | 161645.88 | 406470.48 | 0.11 |
| SH12APY000484 | Tree Planting | Rocky Gorge Dam | 02131107 | 161787.02 | 406555.91 | 0.56 |
| SH12APY000485 | Tree Planting | Rocky Gorge Dam | 02131107 | 162089.32 | 406733.80 | 0.33 |
| SH12APY000486 | Tree Planting | Potomac River MO Cnty | 02140202 | 157163.31 | 367884.50 | 0.81 |
| SH12APY000487 | Tree Planting | Potomac River MO Cnty | 02140202 | 156960.88 | 367789.76 | 2.15 |
| SH12APY000488 | Tree Planting | Potomac River MO Cnty | 02140202 | 156758.30 | 367628.62 | 1.16 |
| SH12APY000489 | Tree Planting | Potomac River MO Cnty | 02140202 | 156935.52 | 367297.90 | 0.39 |
| SH12APY000490 | Tree Planting | Potomac River MO Cnty | 02140202 | 156378.83 | 366992.96 | 2.09 |
| SH12APY000491 | Tree Planting | Potomac River MO Cnty | 02140202 | 155888.32 | 366276.43 | 1.28 |

Table 2-2a: Fiscal Year 2010-2019 Capital Impervious Restoration Practices Constructed

| Unique BMP # | BMP Type | 8-Digit Watershed Name | 8-Digit Watershed Code | Northing | Easting | Impervious Treated (acres) |
|---------------|---------------|------------------------|------------------------|-----------|-----------|----------------------------|
| SH12APY000492 | Tree Planting | Potomac River MO Cnty | 02140202 | 156037.77 | 366322.23 | 1.68 |
| SH12APY000493 | Tree Planting | Potomac River MO Cnty | 02140202 | 156317.27 | 366382.50 | 2.38 |
| SH12APY000494 | Tree Planting | Potomac River MO Cnty | 02140202 | 156612.24 | 365933.92 | 1.63 |
| SH12APY000495 | Tree Planting | Potomac River MO Cnty | 02140202 | 156717.13 | 366324.28 | 1.35 |
| SH12APY000496 | Tree Planting | Potomac River MO Cnty | 02140202 | 156467.25 | 365292.26 | 0.33 |
| SH12APY000497 | Tree Planting | Potomac River MO Cnty | 02140202 | 156413.98 | 365216.21 | 0.22 |
| SH12APY000501 | Tree Planting | Potomac River MO Cnty | 02140202 | 156488.79 | 363859.41 | 0.73 |
| SH12APY000502 | Tree Planting | Potomac River MO Cnty | 02140202 | 156430.86 | 363796.46 | 0.57 |
| SH12APY000503 | Tree Planting | Potomac River MO Cnty | 02140202 | 156106.17 | 366404.87 | 0.37 |
| SH12APY000504 | Tree Planting | Patuxent River middle | 02131102 | 119203.16 | 425497.69 | 0.49 |
| SH12APY000505 | Tree Planting | Patuxent River lower | 02131101 | 107526.84 | 426532.97 | 1.41 |
| SH12APY000506 | Tree Planting | Patuxent River lower | 02131101 | 107282.65 | 426731.24 | 0.73 |
| SH12APY000507 | Tree Planting | Patuxent River lower | 02131101 | 106768.02 | 426524.06 | 1.08 |
| SH12APY000508 | Tree Planting | Patuxent River lower | 02131101 | 106995.51 | 426110.40 | 0.51 |
| SH12APY000509 | Tree Planting | Patuxent River middle | 02131102 | 119233.37 | 425246.61 | 0.27 |
| SH12APY000510 | Tree Planting | Patuxent River middle | 02131102 | 118342.29 | 425004.66 | 1.00 |
| SH12APY000511 | Tree Planting | Patuxent River middle | 02131102 | 117960.86 | 424601.96 | 2.64 |
| SH12APY000513 | Tree Planting | Sideling Hill Creek | 02140510 | 222317.60 | 284794.46 | 1.18 |
| SH12APY003000 | Tree Planting | Back River | 02130901 | 178888.95 | 445651.99 | 0.12 |
| SH12APY003001 | Tree Planting | Lower Gunpowder Falls | 02130802 | 192832.93 | 436943.24 | 0.23 |
| SH12APY003002 | Tree Planting | Back River | 02130901 | 175184.12 | 446943.49 | 0.33 |
| SH12APY003004 | Tree Planting | Lower Monocacy River | 02140302 | 192945.85 | 367162.37 | 0.23 |
| SH12APY003005 | Tree Planting | Potomac River U tidal | 02140201 | 125885.17 | 400145.82 | 0.17 |
| SH13APY000515 | Tree Planting | Severn River | 02131002 | 159187.04 | 426369.74 | 0.37 |
| SH13APY000516 | Tree Planting | Patapsco River L N Br | 02130906 | 166974.91 | 423412.34 | 1.07 |

Table 2-2a: Fiscal Year 2010-2019 Capital Impervious Restoration Practices Constructed

| Unique BMP # | BMP Type | 8-Digit Watershed Name | 8-Digit Watershed Code | Northing | Easting | Impervious Treated (acres) |
|---------------|---------------|------------------------|------------------------|-----------|-----------|----------------------------|
| SH13APY000517 | Tree Planting | Baltimore Harbor | 02130903 | 164769.63 | 427509.05 | 0.19 |
| SH13APY000518 | Tree Planting | Baltimore Harbor | 02130903 | 165319.77 | 430536.46 | 0.82 |
| SH13APY000519 | Tree Planting | Baltimore Harbor | 02130903 | 165132.42 | 430536.19 | 1.68 |
| SH13APY000520 | Tree Planting | Baltimore Harbor | 02130903 | 165098.73 | 430730.48 | 0.65 |
| SH13APY000521 | Tree Planting | Baltimore Harbor | 02130903 | 164870.67 | 430771.49 | 1.03 |
| SH13APY000522 | Tree Planting | Baltimore Harbor | 02130903 | 164731.53 | 430738.72 | 0.90 |
| SH13APY000523 | Tree Planting | Severn River | 02131002 | 158258.05 | 432242.19 | 1.47 |
| SH13APY000524 | Tree Planting | Severn River | 02131002 | 158712.16 | 432307.99 | 0.37 |
| SH13APY000525 | Tree Planting | Baltimore Harbor | 02130903 | 166860.88 | 431000.60 | 0.59 |
| SH13APY000526 | Tree Planting | Baltimore Harbor | 02130903 | 167851.44 | 431507.00 | 0.08 |
| SH13APY000527 | Tree Planting | Baltimore Harbor | 02130903 | 167762.40 | 431446.51 | 0.32 |
| SH13APY000528 | Tree Planting | Baltimore Harbor | 02130903 | 165091.17 | 428941.69 | 0.39 |
| SH13APY000529 | Tree Planting | Baltimore Harbor | 02130903 | 165178.92 | 429080.15 | 3.01 |
| SH13APY000530 | Tree Planting | Patapsco River L N Br | 02130906 | 164821.84 | 426463.85 | 1.23 |
| SH13APY000531 | Tree Planting | Jones Falls | 02130904 | 194280.35 | 431933.71 | 0.05 |
| SH13APY000532 | Tree Planting | Gwynns Falls | 02130905 | 196205.37 | 415847.02 | 0.14 |
| SH13APY000533 | Tree Planting | Gwynns Falls | 02130905 | 189858.30 | 421467.09 | 0.33 |
| SH13APY000534 | Tree Planting | Gwynns Falls | 02130905 | 190046.13 | 421401.51 | 1.41 |
| SH13APY000535 | Tree Planting | Gwynns Falls | 02130905 | 191235.99 | 420607.18 | 0.59 |
| SH13APY000536 | Tree Planting | Gwynns Falls | 02130905 | 192931.64 | 419969.16 | 0.26 |
| SH13APY000538 | Tree Planting | Gwynns Falls | 02130905 | 193519.65 | 418592.96 | 0.13 |
| SH13APY000539 | Tree Planting | Gwynns Falls | 02130905 | 193759.59 | 418149.25 | 0.50 |
| SH13APY000540 | Tree Planting | Gwynns Falls | 02130905 | 193981.80 | 417819.58 | 0.18 |
| SH13APY000541 | Tree Planting | Gwynns Falls | 02130905 | 196861.02 | 415416.22 | 0.19 |
| SH13APY000542 | Tree Planting | Gwynns Falls | 02130905 | 196929.96 | 415354.54 | 0.09 |

Table 2-2a: Fiscal Year 2010-2019 Capital Impervious Restoration Practices Constructed

| Unique BMP # | BMP Type | 8-Digit Watershed Name | 8-Digit Watershed Code | Northing | Easting | Impervious Treated (acres) |
|---------------|---------------|------------------------|------------------------|-----------|-----------|----------------------------|
| SH13APY000543 | Tree Planting | Gwynns Falls | 02130905 | 197866.33 | 414739.14 | 0.27 |
| SH13APY000544 | Tree Planting | Gwynns Falls | 02130905 | 193590.69 | 417957.14 | 0.64 |
| SH13APY000545 | Tree Planting | Loch Raven Reservoir | 02130805 | 203231.80 | 428539.09 | 0.29 |
| SH13APY000546 | Tree Planting | Back River | 02130901 | 183757.97 | 444282.68 | 0.19 |
| SH13APY000547 | Tree Planting | Back River | 02130901 | 180895.66 | 442752.37 | 0.27 |
| SH13APY000548 | Tree Planting | Back River | 02130901 | 180804.53 | 442865.56 | 0.12 |
| SH13APY000549 | Tree Planting | Back River | 02130901 | 180320.41 | 442934.48 | 0.15 |
| SH13APY000550 | Tree Planting | Back River | 02130901 | 180230.42 | 442915.35 | 0.27 |
| SH13APY000551 | Tree Planting | Back River | 02130901 | 179913.83 | 443411.01 | 0.28 |
| SH13APY000552 | Tree Planting | Back River | 02130901 | 180009.93 | 443427.23 | 0.18 |
| SH13APY000553 | Tree Planting | Back River | 02130901 | 179840.68 | 443670.94 | 0.80 |
| SH13APY000554 | Tree Planting | Back River | 02130901 | 179536.88 | 444086.02 | 0.16 |
| SH13APY000555 | Tree Planting | Baltimore Harbor | 02130903 | 178816.83 | 445483.58 | 0.11 |
| SH13APY000556 | Tree Planting | Back River | 02130901 | 179095.80 | 445420.70 | 0.22 |
| SH13APY000557 | Tree Planting | Back River | 02130901 | 178853.01 | 445580.13 | 0.57 |
| SH13APY000558 | Tree Planting | Baltimore Harbor | 02130903 | 178215.13 | 446122.06 | 0.11 |
| SH13APY000559 | Tree Planting | Back River | 02130901 | 177613.96 | 446445.90 | 0.10 |
| SH13APY000560 | Tree Planting | Back River | 02130901 | 177837.74 | 446441.14 | 0.23 |
| SH13APY000561 | Tree Planting | Back River | 02130901 | 176477.40 | 446843.92 | 0.09 |
| SH13APY000562 | Tree Planting | Back River | 02130901 | 176412.34 | 446727.14 | 0.17 |
| SH13APY000563 | Tree Planting | Back River | 02130901 | 175530.46 | 447055.18 | 0.27 |
| SH13APY000564 | Tree Planting | Lower Gunpowder Falls | 02130802 | 192587.53 | 437459.90 | 0.19 |
| SH13APY000565 | Tree Planting | Back River | 02130901 | 192135.55 | 438791.08 | 0.72 |
| SH13APY000566 | Tree Planting | Loch Raven Reservoir | 02130805 | 193879.48 | 434489.05 | 0.28 |
| SH13APY000567 | Tree Planting | Back River | 02130901 | 192220.49 | 438728.89 | 0.41 |

Table 2-2a: Fiscal Year 2010-2019 Capital Impervious Restoration Practices Constructed

| Unique BMP # | BMP Type | 8-Digit Watershed Name | 8-Digit Watershed Code | Northing | Easting | Impervious Treated (acres) |
|---------------|---------------|------------------------|------------------------|-----------|-----------|----------------------------|
| SH13APY000568 | Tree Planting | Jones Falls | 02130904 | 194667.51 | 430854.13 | 0.64 |
| SH13APY000569 | Tree Planting | Gwynns Falls | 02130905 | 182884.62 | 422059.21 | 0.25 |
| SH13APY000570 | Tree Planting | Back River | 02130901 | 192063.41 | 439059.71 | 0.09 |
| SH13APY000571 | Tree Planting | Back River | 02130901 | 192146.75 | 438973.25 | 0.24 |
| SH13APY000572 | Tree Planting | Gwynns Falls | 02130905 | 182687.16 | 421913.65 | 0.41 |
| SH13APY000573 | Tree Planting | Loch Raven Reservoir | 02130805 | 194063.41 | 433284.93 | 0.19 |
| SH13APY000575 | Tree Planting | Lower Gunpowder Falls | 02130802 | 193633.16 | 436226.48 | 0.24 |
| SH13APY000576 | Tree Planting | Back River | 02130901 | 183561.75 | 446700.10 | 0.11 |
| SH13APY000577 | Tree Planting | Back River | 02130901 | 183594.90 | 446796.49 | 0.14 |
| SH13APY000578 | Tree Planting | Back River | 02130901 | 183370.65 | 446779.49 | 0.73 |
| SH13APY000579 | Tree Planting | Back River | 02130901 | 181229.51 | 442831.21 | 0.30 |
| SH13APY000580 | Tree Planting | Back River | 02130901 | 180690.22 | 441484.36 | 0.36 |
| SH13APY000581 | Tree Planting | Back River | 02130901 | 180685.23 | 441800.96 | 0.26 |
| SH13APY000582 | Tree Planting | Back River | 02130901 | 180637.67 | 441643.62 | 0.19 |
| SH13APY000583 | Tree Planting | Back River | 02130901 | 180755.50 | 441655.45 | 0.31 |
| SH13APY000584 | Tree Planting | Back River | 02130901 | 184952.39 | 444150.40 | 0.11 |
| SH13APY000585 | Tree Planting | Back River | 02130901 | 185172.35 | 444091.51 | 0.16 |
| SH13APY000586 | Tree Planting | Back River | 02130901 | 185115.34 | 444155.50 | 0.24 |
| SH13APY000587 | Tree Planting | Back River | 02130901 | 178987.57 | 445563.64 | 0.10 |
| SH13APY000588 | Tree Planting | Back River | 02130901 | 179005.21 | 445378.70 | 0.29 |
| SH13APY000589 | Tree Planting | Back River | 02130901 | 178666.23 | 449508.98 | 0.83 |
| SH13APY000590 | Tree Planting | Gwynns Falls | 02130905 | 182146.65 | 421897.24 | 1.55 |
| SH13APY000591 | Tree Planting | Back River | 02130901 | 178873.68 | 445519.73 | 0.20 |
| SH13APY000592 | Tree Planting | Back River | 02130901 | 179026.33 | 445382.99 | 0.06 |
| SH13APY000594 | Tree Planting | Jones Falls | 02130904 | 194105.77 | 431858.18 | 0.07 |

Table 2-2a: Fiscal Year 2010-2019 Capital Impervious Restoration Practices Constructed

| Unique BMP # | BMP Type | 8-Digit Watershed Name | 8-Digit Watershed Code | Northing | Easting | Impervious Treated (acres) |
|---------------|---------------|------------------------|------------------------|-----------|-----------|----------------------------|
| SH13APY000595 | Tree Planting | Double Pipe Creek | 02140304 | 211801.74 | 398716.56 | 0.30 |
| SH13APY000596 | Tree Planting | Double Pipe Creek | 02140304 | 210097.18 | 397193.60 | 0.23 |
| SH13APY000597 | Tree Planting | Double Pipe Creek | 02140304 | 209833.42 | 396499.61 | 0.27 |
| SH13APY000598 | Tree Planting | Double Pipe Creek | 02140304 | 208486.05 | 391816.02 | 0.26 |
| SH13APY000599 | Tree Planting | Double Pipe Creek | 02140304 | 214575.46 | 395950.34 | 0.72 |
| SH13APY000600 | Tree Planting | Double Pipe Creek | 02140304 | 215067.52 | 395151.77 | 0.90 |
| SH13APY000601 | Tree Planting | S Branch Patapsco | 02130908 | 190150.25 | 387650.95 | 0.06 |
| SH13APY000602 | Tree Planting | S Branch Patapsco | 02130908 | 189194.05 | 387383.30 | 0.20 |
| SH13APY000603 | Tree Planting | S Branch Patapsco | 02130908 | 188563.50 | 386660.77 | 0.09 |
| SH13APY000604 | Tree Planting | S Branch Patapsco | 02130908 | 188386.60 | 402923.27 | 0.16 |
| SH13APY000605 | Tree Planting | Double Pipe Creek | 02140304 | 212963.81 | 399243.66 | 0.38 |
| SH13APY000606 | Tree Planting | Double Pipe Creek | 02140304 | 212198.90 | 399047.02 | 0.17 |
| SH13APY000607 | Tree Planting | Double Pipe Creek | 02140304 | 211906.79 | 398829.53 | 0.05 |
| SH13APY000608 | Tree Planting | Double Pipe Creek | 02140304 | 211217.51 | 398321.88 | 0.14 |
| SH13APY000609 | Tree Planting | Double Pipe Creek | 02140304 | 211637.01 | 398587.79 | 0.18 |
| SH13APY000610 | Tree Planting | Double Pipe Creek | 02140304 | 211424.81 | 398462.21 | 0.14 |
| SH13APY000611 | Tree Planting | Double Pipe Creek | 02140304 | 209932.55 | 396773.70 | 0.01 |
| SH13APY000612 | Tree Planting | Double Pipe Creek | 02140304 | 209530.83 | 396072.62 | 0.09 |
| SH13APY000613 | Tree Planting | Double Pipe Creek | 02140304 | 209735.14 | 396327.86 | 0.11 |
| SH13APY000614 | Tree Planting | Double Pipe Creek | 02140304 | 209618.21 | 396173.40 | 0.08 |
| SH13APY000615 | Tree Planting | Patuxent River lower | 02131101 | 96069.71 | 419359.11 | 0.32 |
| SH13APY000616 | Tree Planting | Patuxent River lower | 02131101 | 96081.24 | 419469.59 | 0.15 |
| SH13APY000617 | Tree Planting | Patuxent River lower | 02131101 | 95917.65 | 419503.16 | 0.14 |
| SH13APY000618 | Tree Planting | Patuxent River lower | 02131101 | 96214.77 | 419430.56 | 0.08 |
| SH13APY000619 | Tree Planting | Patuxent River lower | 02131101 | 97075.48 | 418608.04 | 0.15 |

Table 2-2a: Fiscal Year 2010-2019 Capital Impervious Restoration Practices Constructed

| Unique BMP # | BMP Type | 8-Digit Watershed Name | 8-Digit Watershed Code | Northing | Easting | Impervious Treated (acres) |
|---------------|---------------|------------------------|------------------------|-----------|-----------|----------------------------|
| SH13APY000620 | Tree Planting | Patuxent River lower | 02131101 | 96461.89 | 419269.79 | 0.51 |
| SH13APY000621 | Tree Planting | Patuxent River lower | 02131101 | 96657.28 | 418966.66 | 0.17 |
| SH13APY000622 | Tree Planting | Lower Monocacy River | 02140302 | 192354.50 | 364104.56 | 0.75 |
| SH13APY000623 | Tree Planting | Lower Monocacy River | 02140302 | 192858.66 | 367189.87 | 2.17 |
| SH13APY000624 | Tree Planting | Lower Monocacy River | 02140302 | 193046.40 | 369650.17 | 0.25 |
| SH13APY000625 | Tree Planting | Lower Monocacy River | 02140302 | 206588.33 | 373151.01 | 0.28 |
| SH13APY000626 | Tree Planting | Lower Monocacy River | 02140302 | 208064.33 | 373012.14 | 0.22 |
| SH13APY000627 | Tree Planting | Lower Monocacy River | 02140302 | 197203.15 | 365217.75 | 0.17 |
| SH13APY000628 | Tree Planting | Lower Monocacy River | 02140302 | 197423.07 | 365365.09 | 0.43 |
| SH13APY000630 | Tree Planting | Upper Monocacy River | 02140303 | 215349.79 | 363392.78 | 0.20 |
| SH13APY000631 | Tree Planting | Upper Monocacy River | 02140303 | 218700.74 | 364886.36 | 0.33 |
| SH13APY000632 | Tree Planting | Upper Monocacy River | 02140303 | 225950.15 | 373393.49 | 0.03 |
| SH13APY000633 | Tree Planting | Upper Monocacy River | 02140303 | 226053.04 | 373211.47 | 0.21 |
| SH13APY000634 | Tree Planting | Upper Monocacy River | 02140303 | 218639.57 | 364781.50 | 0.11 |
| SH13APY000635 | Tree Planting | Lower Winters Run | 02130702 | 195167.44 | 459431.23 | 0.25 |
| SH13APY000636 | Tree Planting | Gunpowder River | 02130801 | 194958.22 | 459435.42 | 0.07 |
| SH13APY000637 | Tree Planting | Atkisson Reservoir | 02130703 | 206094.08 | 454021.90 | 0.34 |
| SH13APY000638 | Tree Planting | Atkisson Reservoir | 02130703 | 207954.72 | 454286.30 | 0.40 |
| SH13APY000639 | Tree Planting | Bynum Run | 02130704 | 209509.40 | 454349.17 | 0.41 |
| SH13APY000640 | Tree Planting | Bynum Run | 02130704 | 209701.97 | 454401.75 | 0.26 |
| SH13APY000641 | Tree Planting | Bynum Run | 02130704 | 209795.54 | 454432.74 | 0.18 |
| SH13APY000642 | Tree Planting | Bynum Run | 02130704 | 209883.86 | 454503.87 | 0.52 |
| SH13APY000643 | Tree Planting | Bynum Run | 02130704 | 210015.29 | 454551.50 | 1.28 |
| SH13APY000644 | Tree Planting | Bynum Run | 02130704 | 209952.15 | 454407.44 | 0.29 |
| SH13APY000645 | Tree Planting | Conowingo Dam | 02120204 | 220449.35 | 468578.02 | 0.23 |

Table 2-2a: Fiscal Year 2010-2019 Capital Impervious Restoration Practices Constructed

| Unique BMP # | BMP Type | 8-Digit Watershed Name | 8-Digit Watershed Code | Northing | Easting | Impervious Treated (acres) |
|---------------|---------------|------------------------|------------------------|-----------|-----------|----------------------------|
| SH13APY000647 | Tree Planting | Atkisson Reservoir | 02130703 | 208120.08 | 454212.64 | 0.39 |
| SH13APY000648 | Tree Planting | Lower Winters Run | 02130702 | 195072.59 | 459408.34 | 0.04 |
| SH13APY000649 | Tree Planting | Patapsco River L N Br | 02130906 | 171156.50 | 418484.83 | 0.39 |
| SH13APY000650 | Tree Planting | Patapsco River L N Br | 02130906 | 171144.78 | 418684.49 | 0.11 |
| SH13APY000651 | Tree Planting | Patapsco River L N Br | 02130906 | 171153.59 | 418811.02 | 0.09 |
| SH13APY000652 | Tree Planting | Patapsco River L N Br | 02130906 | 168897.56 | 421215.98 | 0.22 |
| SH13APY000653 | Tree Planting | Patapsco River L N Br | 02130906 | 169072.27 | 421035.38 | 0.24 |
| SH13APY000654 | Tree Planting | Little Patuxent River | 02131105 | 169371.19 | 416131.71 | 0.25 |
| SH13APY000655 | Tree Planting | Little Patuxent River | 02131105 | 169268.51 | 416168.19 | 0.59 |
| SH13APY000656 | Tree Planting | Little Patuxent River | 02131105 | 169171.42 | 416313.19 | 0.14 |
| SH13APY000657 | Tree Planting | Middle Patuxent River | 02131106 | 178443.16 | 401084.77 | 0.49 |
| SH13APY000658 | Tree Planting | Middle Patuxent River | 02131106 | 178397.34 | 401161.49 | 0.21 |
| SH13APY000659 | Tree Planting | Little Patuxent River | 02131105 | 163476.88 | 416363.26 | 0.71 |
| SH13APY000660 | Tree Planting | Little Patuxent River | 02131105 | 163383.15 | 416096.74 | 0.79 |
| SH13APY000661 | Tree Planting | Little Patuxent River | 02131105 | 163270.22 | 416252.59 | 0.61 |
| SH13APY000662 | Tree Planting | Little Patuxent River | 02131105 | 174599.81 | 413917.41 | 0.49 |
| SH13APY000663 | Tree Planting | Little Patuxent River | 02131105 | 173254.72 | 413457.08 | 0.05 |
| SH13APY000664 | Tree Planting | Little Patuxent River | 02131105 | 173354.08 | 413495.69 | 0.15 |
| SH13APY000665 | Tree Planting | Little Patuxent River | 02131105 | 173150.04 | 413450.37 | 0.08 |
| SH13APY000667 | Tree Planting | Middle Patuxent River | 02131106 | 167966.34 | 410680.84 | 0.23 |
| SH13APY000668 | Tree Planting | Middle Patuxent River | 02131106 | 168184.29 | 410624.98 | 0.26 |
| SH13APY000669 | Tree Planting | Little Patuxent River | 02131105 | 168317.94 | 410954.19 | 0.07 |
| SH13APY000670 | Tree Planting | Little Patuxent River | 02131105 | 168014.24 | 410897.81 | 0.24 |
| SH13APY000671 | Tree Planting | Little Patuxent River | 02131105 | 181810.90 | 407448.52 | 0.24 |
| SH13APY000672 | Tree Planting | Little Patuxent River | 02131105 | 181852.41 | 407282.07 | 0.34 |

Table 2-2a: Fiscal Year 2010-2019 Capital Impervious Restoration Practices Constructed

| Unique BMP # | BMP Type | 8-Digit Watershed Name | 8-Digit Watershed Code | Northing | Easting | Impervious Treated (acres) |
|---------------|---------------|------------------------|------------------------|-----------|-----------|----------------------------|
| SH13APY000673 | Tree Planting | Middle Patuxent River | 02131106 | 182210.91 | 403999.49 | 0.79 |
| SH13APY000674 | Tree Planting | Middle Patuxent River | 02131106 | 182386.51 | 403826.61 | 0.30 |
| SH13APY000675 | Tree Planting | Patapsco River L N Br | 02130906 | 180975.09 | 414872.60 | 0.08 |
| SH13APY000676 | Tree Planting | Little Patuxent River | 02131105 | 163448.65 | 410948.43 | 0.06 |
| SH13APY000678 | Tree Planting | Little Patuxent River | 02131105 | 164075.53 | 409382.99 | 0.06 |
| SH13APY000679 | Tree Planting | Little Patuxent River | 02131105 | 164068.33 | 409515.52 | 0.05 |
| SH13APY000680 | Tree Planting | Little Patuxent River | 02131105 | 164051.59 | 409587.90 | 0.01 |
| SH13APY000681 | Tree Planting | Patapsco River L N Br | 02130906 | 169008.97 | 423928.25 | 0.77 |
| SH13APY000682 | Tree Planting | Middle Patuxent River | 02131106 | 178908.68 | 401463.02 | 0.61 |
| SH13APY000683 | Tree Planting | Middle Patuxent River | 02131106 | 179352.72 | 402117.05 | 0.87 |
| SH13APY000684 | Tree Planting | Patapsco River L N Br | 02130906 | 169052.39 | 423861.58 | 0.61 |
| SH13APY000685 | Tree Planting | Lower Monocacy River | 02140302 | 179004.17 | 372091.22 | 0.47 |
| SH13APY000686 | Tree Planting | Anacostia River | 02140205 | 149842.87 | 398680.84 | 0.21 |
| SH13APY000687 | Tree Planting | Anacostia River | 02140205 | 149698.52 | 398622.36 | 0.14 |
| SH13APY000688 | Tree Planting | Anacostia River | 02140205 | 149733.16 | 398481.05 | 0.07 |
| SH13APY000689 | Tree Planting | Anacostia River | 02140205 | 149841.85 | 398518.90 | 0.18 |
| SH13APY000690 | Tree Planting | Anacostia River | 02140205 | 149651.90 | 399524.73 | 0.11 |
| SH13APY000691 | Tree Planting | Anacostia River | 02140205 | 149799.10 | 399437.33 | 0.13 |
| SH13APY000692 | Tree Planting | Seneca Creek | 02140208 | 171327.01 | 384235.41 | 0.36 |
| SH13APY000693 | Tree Planting | Seneca Creek | 02140208 | 171482.10 | 384335.98 | 0.33 |
| SH13APY000694 | Tree Planting | Seneca Creek | 02140208 | 171632.62 | 384462.45 | 0.13 |
| SH13APY000695 | Tree Planting | Seneca Creek | 02140208 | 171612.02 | 384254.98 | 0.29 |
| SH13APY000696 | Tree Planting | Seneca Creek | 02140208 | 171377.62 | 384083.59 | 0.18 |
| SH13APY000697 | Tree Planting | Western Branch | 02131103 | 139028.36 | 412890.99 | 0.51 |
| SH13APY000698 | Tree Planting | Western Branch | 02131103 | 136211.07 | 413151.01 | 0.58 |

Table 2-2a: Fiscal Year 2010-2019 Capital Impervious Restoration Practices Constructed

| Unique BMP # | BMP Type | 8-Digit Watershed Name | 8-Digit Watershed Code | Northing | Easting | Impervious Treated (acres) |
|---------------|---------------|------------------------|------------------------|-----------|-----------|----------------------------|
| SH13APY000699 | Tree Planting | Western Branch | 02131103 | 136278.18 | 413243.07 | 0.21 |
| SH13APY000700 | Tree Planting | Potomac River U tidal | 02140201 | 128120.18 | 406818.11 | 0.21 |
| SH13APY000701 | Tree Planting | Potomac River U tidal | 02140201 | 128089.43 | 406860.70 | 0.33 |
| SH13APY000702 | Tree Planting | Potomac River U tidal | 02140201 | 128181.88 | 406971.48 | 0.46 |
| SH13APY000703 | Tree Planting | Potomac River U tidal | 02140201 | 128106.84 | 407042.66 | 0.37 |
| SH13APY000704 | Tree Planting | Piscataway Creek | 02140203 | 117818.01 | 402342.30 | 1.54 |
| SH13APY000705 | Tree Planting | Piscataway Creek | 02140203 | 118547.96 | 402698.46 | 0.15 |
| SH13APY000706 | Tree Planting | Potomac River U tidal | 02140201 | 125818.33 | 400185.65 | 0.70 |
| SH13APY000707 | Tree Planting | Anacostia River | 02140205 | 139084.99 | 412859.78 | 0.09 |
| SH13APY000708 | Tree Planting | Conococheague Creek | 02140504 | 220571.54 | 326901.58 | 1.04 |
| SH13APY000709 | Tree Planting | Conococheague Creek | 02140504 | 220430.55 | 327381.54 | 0.55 |
| SH13APY000710 | Tree Planting | Conococheague Creek | 02140504 | 219995.35 | 328235.68 | 0.49 |
| SH13APY000711 | Tree Planting | Conococheague Creek | 02140504 | 216681.28 | 332501.51 | 0.58 |
| SH13APY000712 | Tree Planting | Conococheague Creek | 02140504 | 216762.57 | 332663.35 | 0.70 |
| SH13APY000713 | Tree Planting | Conococheague Creek | 02140504 | 216841.65 | 332749.57 | 0.35 |
| SH13APY000714 | Tree Planting | Marsh Run | 02140503 | 215537.91 | 335059.01 | 0.53 |
| SH13APY000715 | Tree Planting | Antietam Creek | 02140502 | 214963.57 | 341423.27 | 0.65 |
| SH13APY000716 | Tree Planting | Antietam Creek | 02140502 | 214765.75 | 341501.29 | 0.79 |
| SH13APY000717 | Tree Planting | Antietam Creek | 02140502 | 208618.66 | 347772.65 | 0.52 |
| SH13APY000718 | Tree Planting | Conococheague Creek | 02140504 | 220688.13 | 325006.32 | 1.30 |
| SH13APY000719 | Tree Planting | Conococheague Creek | 02140504 | 220604.75 | 325743.78 | 0.84 |
| SH13APY000720 | Tree Planting | Little Conococheague | 02140505 | 220686.75 | 324017.39 | 0.43 |
| SH13APY000721 | Tree Planting | Conococheague Creek | 02140504 | 220680.08 | 324336.49 | 0.18 |
| SH13APY000722 | Tree Planting | Little Conococheague | 02140505 | 220883.14 | 321383.47 | 0.88 |
| SH13APY000723 | Tree Planting | Little Conococheague | 02140505 | 220701.50 | 323817.58 | 0.44 |

Table 2-2a: Fiscal Year 2010-2019 Capital Impervious Restoration Practices Constructed

| Unique BMP # | BMP Type | 8-Digit Watershed Name | 8-Digit Watershed Code | Northing | Easting | Impervious Treated (acres) |
|---------------|---------------|------------------------|------------------------|-----------|-----------|----------------------------|
| SH13APY000724 | Tree Planting | Little Conococheague | 02140505 | 220582.28 | 320893.16 | 0.27 |
| SH13APY000725 | Tree Planting | Potomac River WA Cnty | 02140501 | 220249.29 | 319685.34 | 0.54 |
| SH13APY000726 | Tree Planting | Potomac River WA Cnty | 02140501 | 219795.85 | 318844.07 | 1.37 |
| SH13APY000727 | Tree Planting | Little Conococheague | 02140505 | 220618.78 | 320652.23 | 1.78 |
| SH13APY000728 | Tree Planting | Potomac River WA Cnty | 02140501 | 219123.15 | 317959.95 | 0.33 |
| SH13APY000729 | Tree Planting | Potomac River WA Cnty | 02140501 | 224795.59 | 304965.50 | 0.95 |
| SH13APY000730 | Tree Planting | Potomac River WA Cnty | 02140501 | 227181.41 | 298574.83 | 0.19 |
| SH13APY000731 | Tree Planting | Potomac River WA Cnty | 02140501 | 227139.61 | 298469.96 | 0.31 |
| SH13APY000732 | Tree Planting | Little Tonoloway Creek | 02140509 | 227082.50 | 298346.07 | 0.54 |
| SH13APY000733 | Tree Planting | Potomac River WA Cnty | 02140501 | 225442.71 | 302566.43 | 0.44 |
| SH13APY000734 | Tree Planting | Little Tonoloway Creek | 02140509 | 227696.09 | 298202.75 | 0.70 |
| SH13APY000735 | Tree Planting | Little Tonoloway Creek | 02140509 | 227888.21 | 297894.82 | 0.73 |
| SH13APY000736 | Tree Planting | Little Tonoloway Creek | 02140509 | 227327.03 | 298404.41 | 0.37 |
| SH13APY000737 | Tree Planting | Little Tonoloway Creek | 02140509 | 227242.15 | 298362.43 | 0.33 |
| SH13APY000738 | Tree Planting | Little Tonoloway Creek | 02140509 | 228155.25 | 298137.32 | 0.85 |
| SH13APY000739 | Tree Planting | Little Tonoloway Creek | 02140509 | 227995.76 | 298021.75 | 0.48 |
| SH13APY000741 | Tree Planting | Little Tonoloway Creek | 02140509 | 226205.20 | 292991.29 | 0.27 |
| SH13APY000742 | Tree Planting | Little Tonoloway Creek | 02140509 | 226197.67 | 293125.69 | 0.25 |
| SH13APY000743 | Tree Planting | Little Tonoloway Creek | 02140509 | 227900.57 | 294517.36 | 0.25 |
| SH13APY000744 | Tree Planting | Little Tonoloway Creek | 02140509 | 227915.03 | 294646.11 | 0.12 |
| SH13APY000745 | Tree Planting | Conococheague Creek | 02140504 | 220864.68 | 335789.14 | 0.56 |
| SH13APY000746 | Tree Planting | Conococheague Creek | 02140504 | 226074.54 | 336479.42 | 0.37 |
| SH13APY000747 | Tree Planting | Conococheague Creek | 02140504 | 225923.70 | 336564.49 | 1.15 |
| SH13APY000748 | Tree Planting | Conococheague Creek | 02140504 | 225995.09 | 336673.84 | 0.45 |
| SH13APY000749 | Tree Planting | Antietam Creek | 02140502 | 215364.58 | 337464.39 | 0.80 |

Table 2-2a: Fiscal Year 2010-2019 Capital Impervious Restoration Practices Constructed

| Unique BMP # | BMP Type | 8-Digit Watershed Name | 8-Digit Watershed Code | Northing | Easting | Impervious Treated (acres) |
|---------------|---------------|------------------------|------------------------|-----------|-----------|----------------------------|
| SH13APY000750 | Tree Planting | Antietam Creek | 02140502 | 215634.08 | 337460.59 | 0.91 |
| SH13APY000751 | Tree Planting | Little Conococheague | 02140505 | 220767.55 | 322330.25 | 0.93 |
| SH13APY000752 | Tree Planting | Marsh Run | 02140503 | 215638.40 | 334821.24 | 0.53 |
| SH13APY000753 | Tree Planting | Conococheague Creek | 02140504 | 220842.65 | 335955.64 | 0.19 |
| SH13APY000754 | Tree Planting | Antietam Creek | 02140502 | 215364.41 | 337297.48 | 0.56 |
| SH13APY000755 | Tree Planting | Conococheague Creek | 02140504 | 221220.49 | 331423.63 | 0.63 |
| SH13APY000756 | Tree Planting | Potomac River WA Cnty | 02140501 | 227144.11 | 298523.93 | 0.16 |
| SH13APY000757 | Tree Planting | Conococheague Creek | 02140504 | 220672.69 | 324299.23 | 0.09 |
| SH13APY000758 | Tree Planting | Little Conococheague | 02140505 | 220323.27 | 319853.53 | 0.07 |
| SH13APY000759 | Tree Planting | Conococheague Creek | 02140504 | 215640.31 | 333737.71 | 0.37 |
| SH13APY000760 | Tree Planting | Marsh Run | 02140503 | 215506.74 | 335106.83 | 0.28 |
| SH13APY000761 | Tree Planting | Potomac River WA Cnty | 02140501 | 219069.50 | 317857.43 | 0.28 |
| SH13APY000762 | Tree Planting | Antietam Creek | 02140502 | 214939.93 | 341558.96 | 0.40 |
| SH13APY000763 | Tree Planting | Marsh Run | 02140503 | 215627.52 | 334110.22 | 0.39 |
| SH13APY001580 | Tree Planting | Severn River | 02131002 | 155832.60 | 434638.06 | 0.32 |
| SH13APY001581 | Tree Planting | Lower Winters Run | 02130702 | 195309.88 | 459408.85 | 0.36 |
| SH13APY001587 | Tree Planting | S Branch Patapsco | 02130908 | 190400.08 | 387703.00 | 0.56 |
| SH13APY001590 | Tree Planting | Jones Falls | 02130904 | 194201.18 | 432061.82 | 0.12 |
| SH13APY001591 | Tree Planting | Jones Falls | 02130904 | 194251.40 | 432025.35 | 0.09 |
| SH13APY001593 | Tree Planting | Jones Falls | 02130904 | 194050.62 | 431819.65 | 0.07 |
| SH13APY003000 | Tree Planting | Gwynns Falls | 02130905 | 191253.73 | 420673.06 | 0.72 |
| SH14APY000764 | Tree Planting | Bodkin Creek | 02130902 | 161380.61 | 442393.88 | 0.38 |
| SH14APY000765 | Tree Planting | Bodkin Creek | 02130902 | 161315.64 | 442447.40 | 0.59 |
| SH14APY000766 | Tree Planting | Double Pipe Creek | 02140304 | 211300.21 | 385766.12 | 0.16 |
| SH14APY000767 | Tree Planting | Double Pipe Creek | 02140304 | 209848.03 | 389066.66 | 0.42 |

Table 2-2a: Fiscal Year 2010-2019 Capital Impervious Restoration Practices Constructed

| Unique BMP # | BMP Type | 8-Digit Watershed Name | 8-Digit Watershed Code | Northing | Easting | Impervious Treated (acres) |
|---------------|---------------|------------------------|------------------------|-----------|-----------|----------------------------|
| SH14APY000768 | Tree Planting | Double Pipe Creek | 02140304 | 208678.93 | 392917.87 | 0.17 |
| SH14APY000769 | Tree Planting | Double Pipe Creek | 02140304 | 208884.77 | 394368.92 | 0.66 |
| SH14APY000770 | Tree Planting | S Branch Patapsco | 02130908 | 190649.54 | 387758.32 | 0.40 |
| SH14APY000771 | Tree Planting | Double Pipe Creek | 02140304 | 210389.76 | 397587.70 | 0.86 |
| SH14APY000772 | Tree Planting | Double Pipe Creek | 02140304 | 210945.31 | 398098.85 | 0.45 |
| SH14APY000773 | Tree Planting | Double Pipe Creek | 02140304 | 211978.35 | 398901.84 | 0.07 |
| SH14APY000774 | Tree Planting | S Branch Patapsco | 02130908 | 190813.77 | 387825.16 | 0.17 |
| SH14APY000775 | Tree Planting | S Branch Patapsco | 02130908 | 188168.33 | 387145.45 | 0.19 |
| SH14APY000776 | Tree Planting | Upper Monocacy River | 02140303 | 222106.95 | 385847.56 | 0.60 |
| SH14APY000777 | Tree Planting | Upper Monocacy River | 02140303 | 222670.37 | 386283.64 | 0.62 |
| SH14APY000778 | Tree Planting | Upper Monocacy River | 02140303 | 226847.50 | 389187.43 | 0.12 |
| SH14APY000779 | Tree Planting | Double Pipe Creek | 02140304 | 199780.42 | 393311.22 | 0.27 |
| SH14APY000780 | Tree Planting | Upper Monocacy River | 02140303 | 224764.81 | 387581.79 | 0.30 |
| SH14APY000781 | Tree Planting | Upper Monocacy River | 02140303 | 227663.18 | 389350.51 | 0.33 |
| SH14APY000782 | Tree Planting | S Branch Patapsco | 02130908 | 198405.65 | 393491.39 | 0.18 |
| SH14APY000783 | Tree Planting | S Branch Patapsco | 02130908 | 191652.77 | 387849.81 | 0.35 |
| SH14APY000784 | Tree Planting | Lower Monocacy River | 02140302 | 199379.76 | 390170.00 | 0.17 |
| SH14APY000785 | Tree Planting | S Branch Patapsco | 02130908 | 197889.97 | 394627.03 | 0.16 |
| SH14APY000786 | Tree Planting | Double Pipe Creek | 02140304 | 217975.70 | 390786.86 | 0.14 |
| SH14APY000787 | Tree Planting | Upper Monocacy River | 02140303 | 224619.68 | 387501.61 | 0.17 |
| SH14APY000788 | Tree Planting | S Branch Patapsco | 02130908 | 190899.86 | 387782.67 | 0.39 |
| SH14APY000789 | Tree Planting | S Branch Patapsco | 02130908 | 191117.40 | 387793.97 | 0.47 |
| SH14APY000790 | Tree Planting | Upper Monocacy River | 02140303 | 221815.78 | 385604.55 | 0.19 |
| SH14APY000791 | Tree Planting | Double Pipe Creek | 02140304 | 210752.76 | 397912.79 | 0.39 |
| SH14APY000792 | Tree Planting | Lower Monocacy River | 02140302 | 194169.69 | 362461.87 | 0.39 |

Table 2-2a: Fiscal Year 2010-2019 Capital Impervious Restoration Practices Constructed

| Unique BMP # | BMP Type | 8-Digit Watershed Name | 8-Digit Watershed Code | Northing | Easting | Impervious Treated (acres) |
|---------------|---------------|-------------------------|------------------------|-----------|-----------|----------------------------|
| SH14APY000793 | Tree Planting | Catoctin Creek | 02140305 | 199806.47 | 355983.59 | 0.21 |
| SH14APY000794 | Tree Planting | Catoctin Creek | 02140305 | 196531.61 | 352934.67 | 0.21 |
| SH14APY000795 | Tree Planting | Catoctin Creek | 02140305 | 196343.16 | 352681.86 | 0.20 |
| SH14APY000796 | Tree Planting | Catoctin Creek | 02140305 | 193759.52 | 349252.92 | 0.14 |
| SH14APY000797 | Tree Planting | Lower Monocacy River | 02140302 | 190655.38 | 375184.06 | 0.04 |
| SH14APY000799 | Tree Planting | Lower Monocacy River | 02140302 | 189132.03 | 382287.50 | 0.12 |
| SH14APY000800 | Tree Planting | Lower Monocacy River | 02140302 | 188901.45 | 382693.15 | 0.12 |
| SH14APY000801 | Tree Planting | Lower Monocacy River | 02140302 | 188826.40 | 356835.70 | 0.59 |
| SH14APY000802 | Tree Planting | Lower Monocacy River | 02140302 | 189281.53 | 357398.89 | 0.28 |
| SH14APY000803 | Tree Planting | Potomac River FR Cnty | 02140301 | 186192.86 | 345203.28 | 0.02 |
| SH14APY000804 | Tree Planting | Lower Monocacy River | 02140302 | 190906.43 | 360571.53 | 0.13 |
| SH14APY000807 | Tree Planting | Lower Monocacy River | 02140302 | 206825.09 | 373215.34 | 0.76 |
| SH14APY000808 | Tree Planting | Lower Monocacy River | 02140302 | 187923.18 | 385267.73 | 0.36 |
| SH14APY000810 | Tree Planting | Potomac River FR Cnty | 02140301 | 186273.77 | 345303.23 | 0.06 |
| SH14APY000811 | Tree Planting | Catoctin Creek | 02140305 | 199708.94 | 356034.64 | 0.14 |
| SH14APY000812 | Tree Planting | Catoctin Creek | 02140305 | 196668.32 | 353016.33 | 0.62 |
| SH14APY000814 | Tree Planting | Lower Monocacy River | 02140302 | 207106.20 | 373248.61 | 0.16 |
| SH14APY000815 | Tree Planting | Deer Creek | 02120202 | 212314.28 | 468158.46 | 0.54 |
| SH14APY000816 | Tree Planting | Swan Creek | 02130706 | 212396.40 | 468356.04 | 0.29 |
| SH14APY000817 | Tree Planting | Lower Susquehanna River | 02120201 | 212028.76 | 471827.99 | 0.79 |
| SH14APY000818 | Tree Planting | Broad Creek | 02120205 | 224491.65 | 460228.91 | 0.12 |
| SH14APY000819 | Tree Planting | Broad Creek | 02120205 | 224926.26 | 459734.56 | 0.42 |
| SH14APY000820 | Tree Planting | Broad Creek | 02120205 | 225006.69 | 459608.77 | 0.11 |
| SH14APY000823 | Tree Planting | Lower Susquehanna River | 02120201 | 211903.42 | 471529.53 | 0.30 |
| SH14APY000824 | Tree Planting | Broad Creek | 02120205 | 225549.32 | 458309.87 | 0.10 |

Table 2-2a: Fiscal Year 2010-2019 Capital Impervious Restoration Practices Constructed

| Unique BMP # | BMP Type | 8-Digit Watershed Name | 8-Digit Watershed Code | Northing | Easting | Impervious Treated (acres) |
|---------------|---------------|-------------------------|------------------------|-----------|-----------|----------------------------|
| SH14APY000825 | Tree Planting | Broad Creek | 02120205 | 226448.15 | 456692.30 | 0.05 |
| SH14APY000826 | Tree Planting | Lower Susquehanna River | 02120201 | 212200.29 | 472474.00 | 0.36 |
| SH14APY000827 | Tree Planting | Broad Creek | 02120205 | 228195.80 | 456316.92 | 0.09 |
| SH14APY000828 | Tree Planting | Lower Susquehanna River | 02120201 | 211894.11 | 471287.00 | 0.38 |
| SH14APY000829 | Tree Planting | Broad Creek | 02120205 | 225092.61 | 459424.80 | 0.03 |
| SH14APY000830 | Tree Planting | Broad Creek | 02120205 | 225299.45 | 458938.99 | 0.10 |
| SH14APY000831 | Tree Planting | Broad Creek | 02120205 | 225289.10 | 458923.89 | 0.22 |
| SH14APY000832 | Tree Planting | Broad Creek | 02120205 | 225286.27 | 453800.19 | 0.57 |
| SH14APY000833 | Tree Planting | Broad Creek | 02120205 | 227420.98 | 455941.31 | 0.11 |
| SH14APY000834 | Tree Planting | Broad Creek | 02120205 | 224373.62 | 460420.65 | 0.05 |
| SH14APY000835 | Tree Planting | Broad Creek | 02120205 | 223747.24 | 452571.36 | 0.07 |
| SH14APY000836 | Tree Planting | Lower Susquehanna River | 02120201 | 211951.11 | 471711.50 | 0.11 |
| SH14APY000837 | Tree Planting | Broad Creek | 02120205 | 225566.75 | 458318.48 | 0.01 |
| SH14APY000840 | Tree Planting | Broad Creek | 02120205 | 224447.57 | 453602.70 | 0.31 |
| SH14APY000842 | Tree Planting | Broad Creek | 02120205 | 224542.34 | 460144.42 | 0.02 |
| SH14APY000843 | Tree Planting | Broad Creek | 02120205 | 225358.00 | 458753.56 | 0.06 |
| SH14APY000844 | Tree Planting | Broad Creek | 02120205 | 225967.55 | 457519.16 | 0.09 |
| SH14APY000846 | Tree Planting | Broad Creek | 02120205 | 223700.53 | 452470.47 | 0.25 |
| SH14APY000847 | Tree Planting | Broad Creek | 02120205 | 227265.76 | 455787.30 | 0.18 |
| SH14APY000848 | Tree Planting | Lower Susquehanna River | 02120201 | 211946.67 | 471523.16 | 0.85 |
| SH14APY000849 | Tree Planting | Broad Creek | 02120205 | 225079.22 | 459416.49 | 0.07 |
| SH14APY000850 | Tree Planting | Lower Susquehanna River | 02120201 | 212200.52 | 473199.44 | 0.28 |
| SH14APY000851 | Tree Planting | Broad Creek | 02120205 | 223881.94 | 453116.84 | 1.61 |
| SH14APY000852 | Tree Planting | Broad Creek | 02120205 | 225396.08 | 458680.43 | 0.05 |
| SH14APY000855 | Tree Planting | Broad Creek | 02120205 | 224165.97 | 453520.60 | 0.61 |

Table 2-2a: Fiscal Year 2010-2019 Capital Impervious Restoration Practices Constructed

| Unique BMP # | BMP Type | 8-Digit Watershed Name | 8-Digit Watershed Code | Northing | Easting | Impervious Treated (acres) |
|---------------|---------------|------------------------|------------------------|-----------|-----------|----------------------------|
| SH14APY000856 | Tree Planting | Broad Creek | 02120205 | 225927.34 | 454086.30 | 0.05 |
| SH14APY000857 | Tree Planting | Middle Patuxent River | 02131106 | 168504.77 | 409058.50 | 0.21 |
| SH14APY000858 | Tree Planting | Middle Patuxent River | 02131106 | 165646.37 | 409468.53 | 0.26 |
| SH14APY000859 | Tree Planting | Middle Patuxent River | 02131106 | 168410.09 | 410180.00 | 0.07 |
| SH14APY000860 | Tree Planting | Middle Patuxent River | 02131106 | 168516.54 | 408827.89 | 0.31 |
| SH14APY000861 | Tree Planting | Patapsco River L N Br | 02130906 | 171794.17 | 417684.87 | 0.20 |
| SH14APY000862 | Tree Planting | Little Patuxent River | 02131105 | 163472.68 | 416031.13 | 0.43 |
| SH14APY000863 | Tree Planting | Middle Patuxent River | 02131106 | 168607.55 | 408639.71 | 0.48 |
| SH14APY000864 | Tree Planting | Little Patuxent River | 02131105 | 168117.22 | 410684.94 | 0.68 |
| SH14APY000865 | Tree Planting | Middle Patuxent River | 02131106 | 169061.83 | 408021.90 | 0.57 |
| SH14APY000866 | Tree Planting | Middle Patuxent River | 02131106 | 170376.93 | 405966.88 | 0.12 |
| SH14APY000867 | Tree Planting | Little Patuxent River | 02131105 | 172891.53 | 413470.02 | 0.10 |
| SH14APY000868 | Tree Planting | Patapsco River L N Br | 02130906 | 178978.00 | 415515.66 | 0.40 |
| SH14APY000869 | Tree Planting | Little Patuxent River | 02131105 | 175352.35 | 415756.57 | 0.23 |
| SH14APY000870 | Tree Planting | Little Patuxent River | 02131105 | 175286.91 | 415723.99 | 0.19 |
| SH14APY000871 | Tree Planting | Little Patuxent River | 02131105 | 175456.96 | 415842.74 | 0.23 |
| SH14APY000872 | Tree Planting | Patapsco River L N Br | 02130906 | 171401.40 | 417767.03 | 0.17 |
| SH14APY000873 | Tree Planting | Patuxent River upper | 02131104 | 162077.71 | 411789.16 | 0.22 |
| SH14APY000874 | Tree Planting | Patapsco River L N Br | 02130906 | 171223.53 | 418045.93 | 0.25 |
| SH14APY000875 | Tree Planting | Little Patuxent River | 02131105 | 174882.72 | 415997.37 | 0.10 |
| SH14APY000876 | Tree Planting | Patapsco River L N Br | 02130906 | 169767.32 | 420166.06 | 0.75 |
| SH14APY000877 | Tree Planting | Little Patuxent River | 02131105 | 169644.65 | 416013.70 | 0.16 |
| SH14APY000878 | Tree Planting | Patapsco River L N Br | 02130906 | 171520.39 | 417671.05 | 0.09 |
| SH14APY000879 | Tree Planting | Patapsco River L N Br | 02130906 | 178678.25 | 415364.00 | 0.28 |
| SH14APY000880 | Tree Planting | Middle Patuxent River | 02131106 | 170960.30 | 405126.82 | 0.31 |

Table 2-2a: Fiscal Year 2010-2019 Capital Impervious Restoration Practices Constructed

| Unique BMP # | BMP Type | 8-Digit Watershed Name | 8-Digit Watershed Code | Northing | Easting | Impervious Treated (acres) |
|---------------|---------------|------------------------|------------------------|-----------|-----------|----------------------------|
| SH14APY000881 | Tree Planting | Middle Patuxent River | 02131106 | 169494.60 | 407180.30 | 0.09 |
| SH14APY000882 | Tree Planting | Little Patuxent River | 02131105 | 164921.69 | 415108.50 | 0.14 |
| SH14APY000883 | Tree Planting | Little Patuxent River | 02131105 | 162331.10 | 417376.75 | 0.14 |
| SH14APY000884 | Tree Planting | Little Patuxent River | 02131105 | 162619.57 | 417327.50 | 0.13 |
| SH14APY000885 | Tree Planting | Little Patuxent River | 02131105 | 163363.98 | 416458.45 | 0.57 |
| SH14APY000886 | Tree Planting | Little Patuxent River | 02131105 | 166785.92 | 413729.99 | 0.37 |
| SH14APY000887 | Tree Planting | Middle Patuxent River | 02131106 | 169898.24 | 406488.22 | 0.15 |
| SH14APY000888 | Tree Planting | Middle Patuxent River | 02131106 | 170742.37 | 405579.42 | 0.34 |
| SH14APY000889 | Tree Planting | Patapsco River L N Br | 02130906 | 178999.52 | 415750.18 | 0.23 |
| SH14APY000890 | Tree Planting | Little Patuxent River | 02131105 | 175510.48 | 415662.09 | 1.16 |
| SH14APY000891 | Tree Planting | Little Patuxent River | 02131105 | 175611.29 | 415764.51 | 0.73 |
| SH14APY000892 | Tree Planting | Little Patuxent River | 02131105 | 168341.87 | 417739.04 | 0.70 |
| SH14APY000893 | Tree Planting | Little Patuxent River | 02131105 | 164207.85 | 408968.71 | 1.94 |
| SH14APY000894 | Tree Planting | Little Patuxent River | 02131105 | 162235.98 | 417815.64 | 0.40 |
| SH14APY000895 | Tree Planting | Patapsco River L N Br | 02130906 | 169917.11 | 419995.78 | 0.40 |
| SH14APY000897 | Tree Planting | Little Patuxent River | 02131105 | 169835.29 | 415788.70 | 0.50 |
| SH14APY000898 | Tree Planting | Middle Patuxent River | 02131106 | 168005.97 | 410689.42 | 0.15 |
| SH14APY000899 | Tree Planting | Patuxent River upper | 02131104 | 162051.54 | 412191.55 | 0.07 |
| SH14APY000900 | Tree Planting | Patapsco River L N Br | 02130906 | 171183.41 | 418666.29 | 0.19 |
| SH14APY000901 | Tree Planting | Patapsco River L N Br | 02130906 | 169621.29 | 420491.49 | 0.15 |
| SH14APY000902 | Tree Planting | Patapsco River L N Br | 02130906 | 170848.09 | 419276.40 | 0.24 |
| SH14APY000903 | Tree Planting | Middle Patuxent River | 02131106 | 178498.43 | 401261.63 | 0.45 |
| SH14APY000904 | Tree Planting | Middle Patuxent River | 02131106 | 170142.45 | 406122.59 | 0.07 |
| SH14APY000905 | Tree Planting | Little Patuxent River | 02131105 | 165413.52 | 414699.82 | 0.15 |
| SH14APY000906 | Tree Planting | Little Patuxent River | 02131105 | 162137.18 | 417787.71 | 0.61 |

Table 2-2a: Fiscal Year 2010-2019 Capital Impervious Restoration Practices Constructed

| Unique BMP # | BMP Type | 8-Digit Watershed Name | 8-Digit Watershed Code | Northing | Easting | Impervious Treated (acres) |
|---------------|---------------|------------------------|------------------------|-----------|-----------|----------------------------|
| SH14APY000907 | Tree Planting | Little Patuxent River | 02131105 | 162951.33 | 416929.67 | 0.31 |
| SH14APY000908 | Tree Planting | Middle Patuxent River | 02131106 | 169818.13 | 406597.58 | 0.15 |
| SH14APY000909 | Tree Planting | Patapsco River L N Br | 02130906 | 171639.74 | 417487.26 | 0.54 |
| SH14APY000910 | Tree Planting | Patapsco River L N Br | 02130906 | 171461.90 | 417387.21 | 0.71 |
| SH14APY000911 | Tree Planting | Little Patuxent River | 02131105 | 168065.90 | 410717.01 | 0.14 |
| SH14APY000912 | Tree Planting | Little Patuxent River | 02131105 | 168158.57 | 410739.30 | 0.21 |
| SH14APY000913 | Tree Planting | Little Patuxent River | 02131105 | 170027.10 | 415780.37 | 0.15 |
| SH14APY000914 | Tree Planting | Patapsco River L N Br | 02130906 | 171439.68 | 417574.59 | 0.56 |
| SH14APY000915 | Tree Planting | Little Patuxent River | 02131105 | 163297.14 | 416098.76 | 0.12 |
| SH14APY000916 | Tree Planting | Middle Patuxent River | 02131106 | 168423.07 | 408852.47 | 0.10 |
| SH14APY000917 | Tree Planting | Middle Patuxent River | 02131106 | 168888.26 | 408315.97 | 0.13 |
| SH14APY000918 | Tree Planting | Middle Patuxent River | 02131106 | 168418.83 | 410042.58 | 0.09 |
| SH14APY001554 | Tree Planting | Middle Patuxent River | 02131106 | 168215.53 | 410580.54 | 0.28 |
| SH14APY001555 | Tree Planting | Little Patuxent River | 02131105 | 169505.78 | 416168.39 | 0.89 |
| SH14APY001556 | Tree Planting | Liberty Reservoir | 02130907 | 216255.50 | 411724.43 | 3.81 |
| SH14APY001557 | Tree Planting | Liberty Reservoir | 02130907 | 216643.15 | 411699.62 | 2.63 |
| SH14APY001558 | Tree Planting | Liberty Reservoir | 02130907 | 217538.53 | 411273.54 | 0.76 |
| SH14APY001559 | Tree Planting | Liberty Reservoir | 02130907 | 217885.50 | 411383.85 | 3.58 |
| SH14APY001560 | Tree Planting | Liberty Reservoir | 02130907 | 218308.84 | 411403.56 | 0.91 |
| SH14APY001561 | Tree Planting | Liberty Reservoir | 02130907 | 216178.56 | 411323.08 | 8.21 |
| SH14APY001562 | Tree Planting | Liberty Reservoir | 02130907 | 217120.97 | 411308.52 | 10.32 |
| SH14APY001565 | Tree Planting | Potomac River FR Cnty | 02140301 | 186837.88 | 346028.20 | 0.09 |
| SH14APY001594 | Tree Planting | Little Patuxent River | 02131105 | 168799.99 | 411116.48 | 0.14 |
| SH14APY001596 | Tree Planting | Little Patuxent River | 02131105 | 172861.66 | 413297.84 | 0.08 |
| SH14APY001598 | Tree Planting | Little Patuxent River | 02131105 | 172779.87 | 413276.28 | 0.34 |

Table 2-2a: Fiscal Year 2010-2019 Capital Impervious Restoration Practices Constructed

| Unique BMP # | BMP Type | 8-Digit Watershed Name | 8-Digit Watershed Code | Northing | Easting | Impervious Treated (acres) |
|---------------|---------------|------------------------|------------------------|-----------|-----------|----------------------------|
| SH14APY001599 | Tree Planting | Little Patuxent River | 02131105 | 162436.33 | 417333.59 | 0.85 |
| SH14APY001600 | Tree Planting | Little Patuxent River | 02131105 | 162687.56 | 417071.47 | 0.71 |
| SH14APY001601 | Tree Planting | Little Patuxent River | 02131105 | 165534.51 | 414795.94 | 0.40 |
| SH14APY001605 | Tree Planting | Patuxent River upper | 02131104 | 162067.00 | 412050.04 | 1.02 |
| SH14APY001608 | Tree Planting | Catoctin Creek | 02140305 | 201434.09 | 354896.89 | 0.32 |
| SH14APY001609 | Tree Planting | Catoctin Creek | 02140305 | 188213.36 | 354433.02 | 0.02 |
| SH14APY001610 | Tree Planting | Potomac River FR Cnty | 02140301 | 187050.96 | 346433.94 | 0.03 |
| SH14APY001611 | Tree Planting | Potomac River FR Cnty | 02140301 | 186949.24 | 346203.59 | 0.03 |
| SH14APY001614 | Tree Planting | Upper Monocacy River | 02140303 | 203981.05 | 365550.89 | 0.04 |
| SH14APY001615 | Tree Planting | Upper Monocacy River | 02140303 | 204239.21 | 365384.61 | 0.24 |
| SH14APY001616 | Tree Planting | Lower Monocacy River | 02140302 | 184128.65 | 368850.17 | 0.07 |
| SH14APY001621 | Tree Planting | Upper Monocacy River | 02140303 | 201706.85 | 370326.36 | 0.59 |
| SH14APY001622 | Tree Planting | Catoctin Creek | 02140305 | 199997.55 | 355192.95 | 0.86 |
| SH14APY001630 | Tree Planting | Bird River | 02130803 | 190452.12 | 441923.74 | 0.38 |
| SH14APY001635 | Tree Planting | Little Patuxent River | 02131105 | 163109.23 | 416752.77 | 0.14 |
| SH14APY001636 | Tree Planting | Little Patuxent River | 02131105 | 175800.51 | 415189.96 | 0.53 |
| SH14APY003000 | Tree Planting | Middle Patuxent River | 02131106 | 182922.58 | 402563.46 | 0.21 |
| SH14APY003001 | Tree Planting | Anacostia River | 02140205 | 153744.67 | 406485.53 | 0.05 |
| SH14APY003002 | Tree Planting | Anacostia River | 02140205 | 153758.87 | 406314.73 | 0.18 |
| SH15APY000919 | Tree Planting | Patapsco River L N Br | 02130906 | 166818.56 | 423292.94 | 1.40 |
| SH15APY000920 | Tree Planting | Baltimore Harbor | 02130903 | 162961.97 | 435659.89 | 0.16 |
| SH15APY000921 | Tree Planting | Patapsco River L N Br | 02130906 | 167805.35 | 422626.65 | 0.27 |
| SH15APY000922 | Tree Planting | Deer Creek | 02120202 | 226640.80 | 430546.18 | 1.02 |
| SH15APY000923 | Tree Planting | Gwynns Falls | 02130905 | 193833.92 | 418320.72 | 0.56 |
| SH15APY000924 | Tree Planting | Gwynns Falls | 02130905 | 193673.03 | 417771.55 | 0.18 |

Table 2-2a: Fiscal Year 2010-2019 Capital Impervious Restoration Practices Constructed

| Unique BMP # | BMP Type | 8-Digit Watershed Name | 8-Digit Watershed Code | Northing | Easting | Impervious Treated (acres) |
|---------------|---------------|------------------------|------------------------|-----------|-----------|----------------------------|
| SH15APY000925 | Tree Planting | Back River | 02130901 | 180289.13 | 443063.91 | 0.21 |
| SH15APY000926 | Tree Planting | Gwynns Falls | 02130905 | 193014.34 | 417452.27 | 0.18 |
| SH15APY000927 | Tree Planting | Gwynns Falls | 02130905 | 182110.12 | 421757.02 | 0.08 |
| SH15APY000928 | Tree Planting | Lower Gunpowder Falls | 02130802 | 192793.21 | 439282.71 | 0.15 |
| SH15APY000929 | Tree Planting | Gwynns Falls | 02130905 | 190581.64 | 421003.72 | 0.11 |
| SH15APY000930 | Tree Planting | Jones Falls | 02130904 | 193429.28 | 429003.33 | 0.34 |
| SH15APY000931 | Tree Planting | Bird River | 02130803 | 188803.99 | 449373.25 | 0.15 |
| SH15APY000932 | Tree Planting | Back River | 02130901 | 176252.56 | 446884.29 | 0.08 |
| SH15APY000933 | Tree Planting | Back River | 02130901 | 177606.66 | 446548.13 | 1.19 |
| SH15APY000934 | Tree Planting | Bird River | 02130803 | 190467.27 | 443481.20 | 0.27 |
| SH15APY000935 | Tree Planting | Patapsco River L N Br | 02130906 | 172747.51 | 425807.30 | 0.12 |
| SH15APY000936 | Tree Planting | Back River | 02130901 | 184730.90 | 444443.31 | 0.22 |
| SH15APY000937 | Tree Planting | Back River | 02130901 | 183938.97 | 446220.36 | 0.15 |
| SH15APY000938 | Tree Planting | Patapsco River L N Br | 02130906 | 182168.74 | 418409.16 | 0.12 |
| SH15APY000939 | Tree Planting | Gwynns Falls | 02130905 | 182081.38 | 421321.02 | 0.14 |
| SH15APY000940 | Tree Planting | Gwynns Falls | 02130905 | 190921.11 | 420902.92 | 0.50 |
| SH15APY000941 | Tree Planting | Patapsco River L N Br | 02130906 | 182051.89 | 419697.42 | 0.02 |
| SH15APY000942 | Tree Planting | Gwynns Falls | 02130905 | 192415.57 | 420284.22 | 0.09 |
| SH15APY000944 | Tree Planting | Gwynns Falls | 02130905 | 190197.49 | 421173.58 | 0.02 |
| SH15APY000945 | Tree Planting | Bird River | 02130803 | 190516.82 | 441457.64 | 0.26 |
| SH15APY000946 | Tree Planting | Jones Falls | 02130904 | 193292.75 | 428631.01 | 0.06 |
| SH15APY000947 | Tree Planting | Jones Falls | 02130904 | 193048.77 | 428089.24 | 0.54 |
| SH15APY000948 | Tree Planting | Back River | 02130901 | 180899.79 | 442724.83 | 0.24 |
| SH15APY000949 | Tree Planting | Back River | 02130901 | 182994.83 | 447026.43 | 0.09 |
| SH15APY000950 | Tree Planting | Back River | 02130901 | 183216.63 | 446932.45 | 0.07 |

Table 2-2a: Fiscal Year 2010-2019 Capital Impervious Restoration Practices Constructed

| Unique BMP # | BMP Type | 8-Digit Watershed Name | 8-Digit Watershed Code | Northing | Easting | Impervious Treated (acres) |
|---------------|---------------|------------------------|------------------------|-----------|-----------|----------------------------|
| SH15APY000951 | Tree Planting | Back River | 02130901 | 183345.65 | 446954.82 | 0.13 |
| SH15APY000952 | Tree Planting | Back River | 02130901 | 175095.65 | 446937.30 | 0.27 |
| SH15APY000953 | Tree Planting | Bird River | 02130803 | 189561.42 | 448955.49 | 0.10 |
| SH15APY000955 | Tree Planting | Back River | 02130901 | 185684.06 | 443683.79 | 0.08 |
| SH15APY000956 | Tree Planting | Gwynns Falls | 02130905 | 182199.49 | 421952.12 | 0.26 |
| SH15APY000957 | Tree Planting | Back River | 02130901 | 189184.38 | 441764.96 | 0.78 |
| SH15APY000958 | Tree Planting | Jones Falls | 02130904 | 191505.69 | 424863.66 | 0.13 |
| SH15APY000959 | Tree Planting | Bird River | 02130803 | 188649.14 | 449501.96 | 0.32 |
| SH15APY000960 | Tree Planting | Gwynns Falls | 02130905 | 191501.32 | 420459.19 | 0.12 |
| SH15APY000962 | Tree Planting | Gwynns Falls | 02130905 | 194126.88 | 417540.90 | 0.09 |
| SH15APY000964 | Tree Planting | Lower Gunpowder Falls | 02130802 | 193739.37 | 436356.45 | 0.10 |
| SH15APY000965 | Tree Planting | Gwynns Falls | 02130905 | 191526.63 | 420370.75 | 0.15 |
| SH15APY000966 | Tree Planting | Deer Creek | 02120202 | 227324.17 | 430024.83 | 0.02 |
| SH15APY000968 | Tree Planting | Back River | 02130901 | 181008.77 | 442753.29 | 0.15 |
| SH15APY000969 | Tree Planting | Back River | 02130901 | 183098.21 | 446984.46 | 0.19 |
| SH15APY000970 | Tree Planting | Back River | 02130901 | 182968.87 | 447113.69 | 0.11 |
| SH15APY000971 | Tree Planting | Back River | 02130901 | 184845.46 | 444360.85 | 0.07 |
| SH15APY000972 | Tree Planting | Baltimore Harbor | 02130903 | 178886.90 | 445361.36 | 0.09 |
| SH15APY000973 | Tree Planting | Gwynns Falls | 02130905 | 191247.41 | 420624.74 | 0.31 |
| SH15APY000974 | Tree Planting | Back River | 02130901 | 177912.10 | 446391.10 | 0.13 |
| SH15APY000975 | Tree Planting | Back River | 02130901 | 185641.20 | 443703.07 | 0.06 |
| SH15APY000976 | Tree Planting | Back River | 02130901 | 186173.92 | 445959.58 | 0.06 |
| SH15APY000977 | Tree Planting | Jones Falls | 02130904 | 191556.41 | 424892.15 | 0.15 |
| SH15APY000978 | Tree Planting | Gwynns Falls | 02130905 | 197092.69 | 415286.85 | 0.78 |
| SH15APY000979 | Tree Planting | Patapsco River L N Br | 02130906 | 175469.26 | 427149.04 | 0.09 |

Table 2-2a: Fiscal Year 2010-2019 Capital Impervious Restoration Practices Constructed

| Unique BMP # | BMP Type | 8-Digit Watershed Name | 8-Digit Watershed Code | Northing | Easting | Impervious Treated (acres) |
|---------------|---------------|------------------------|------------------------|-----------|-----------|----------------------------|
| SH15APY000980 | Tree Planting | Gwynns Falls | 02130905 | 182080.47 | 422165.16 | 0.06 |
| SH15APY000981 | Tree Planting | Back River | 02130901 | 179534.31 | 444375.63 | 0.13 |
| SH15APY000982 | Tree Planting | Gwynns Falls | 02130905 | 182070.88 | 422322.77 | 0.59 |
| SH15APY000983 | Tree Planting | Back River | 02130901 | 185101.82 | 444034.67 | 0.10 |
| SH15APY000984 | Tree Planting | Lower Gunpowder Falls | 02130802 | 192867.82 | 437038.66 | 0.24 |
| SH15APY000985 | Tree Planting | Deer Creek | 02120202 | 227921.39 | 429650.94 | 0.08 |
| SH15APY000986 | Tree Planting | Gwynns Falls | 02130905 | 190386.15 | 421228.37 | 0.12 |
| SH15APY000987 | Tree Planting | Back River | 02130901 | 185541.88 | 443833.96 | 0.69 |
| SH15APY000988 | Tree Planting | Gwynns Falls | 02130905 | 191139.24 | 420721.39 | 0.28 |
| SH15APY000990 | Tree Planting | Lower Gunpowder Falls | 02130802 | 193678.24 | 436358.31 | 0.04 |
| SH15APY000991 | Tree Planting | Jones Falls | 02130904 | 191418.64 | 423921.65 | 0.06 |
| SH15APY000992 | Tree Planting | Loch Raven Reservoir | 02130805 | 213945.13 | 428097.84 | 0.27 |
| SH15APY000993 | Tree Planting | Loch Raven Reservoir | 02130805 | 218073.50 | 428538.93 | 0.23 |
| SH15APY000994 | Tree Planting | Loch Raven Reservoir | 02130805 | 193568.46 | 436075.89 | 0.85 |
| SH15APY000995 | Tree Planting | Loch Raven Reservoir | 02130805 | 213833.61 | 427970.77 | 0.17 |
| SH15APY000996 | Tree Planting | Loch Raven Reservoir | 02130805 | 193986.26 | 434551.55 | 0.11 |
| SH15APY000997 | Tree Planting | Loch Raven Reservoir | 02130805 | 217124.34 | 428551.27 | 0.19 |
| SH15APY000998 | Tree Planting | Loch Raven Reservoir | 02130805 | 208732.70 | 428691.20 | 0.13 |
| SH15APY001000 | Tree Planting | Loch Raven Reservoir | 02130805 | 225058.19 | 430690.60 | 0.42 |
| SH15APY001002 | Tree Planting | Loch Raven Reservoir | 02130805 | 217652.95 | 428342.24 | 0.15 |
| SH15APY001003 | Tree Planting | Liberty Reservoir | 02130907 | 200341.86 | 413986.43 | 0.12 |
| SH15APY001004 | Tree Planting | Loch Raven Reservoir | 02130805 | 201986.56 | 425170.10 | 0.09 |
| SH15APY001005 | Tree Planting | Loch Raven Reservoir | 02130805 | 223864.95 | 430513.11 | 0.16 |
| SH15APY001006 | Tree Planting | Loch Raven Reservoir | 02130805 | 225357.97 | 430772.51 | 0.19 |
| SH15APY001007 | Tree Planting | Loch Raven Reservoir | 02130805 | 221068.70 | 429728.38 | 0.09 |

Table 2-2a: Fiscal Year 2010-2019 Capital Impervious Restoration Practices Constructed

| Unique BMP # | BMP Type | 8-Digit Watershed Name | 8-Digit Watershed Code | Northing | Easting | Impervious Treated (acres) |
|---------------|---------------|------------------------|------------------------|-----------|-----------|----------------------------|
| SH15APY001008 | Tree Planting | Patapsco River L N Br | 02130906 | 175651.31 | 427403.04 | 0.25 |
| SH15APY001009 | Tree Planting | Gwynns Falls | 02130905 | 182267.99 | 422182.85 | 0.10 |
| SH15APY001010 | Tree Planting | Gwynns Falls | 02130905 | 182167.78 | 422229.66 | 0.67 |
| SH15APY001011 | Tree Planting | Patapsco River L N Br | 02130906 | 182059.60 | 419754.45 | 0.08 |
| SH15APY001012 | Tree Planting | Deer Creek | 02120202 | 227249.01 | 430061.14 | 0.19 |
| SH15APY001013 | Tree Planting | Gwynns Falls | 02130905 | 192336.14 | 420310.52 | 0.14 |
| SH15APY001014 | Tree Planting | Gwynns Falls | 02130905 | 192258.91 | 420332.16 | 0.03 |
| SH15APY001015 | Tree Planting | Gwynns Falls | 02130905 | 190262.62 | 421164.16 | 0.16 |
| SH15APY001016 | Tree Planting | Gwynns Falls | 02130905 | 193949.65 | 418326.83 | 0.08 |
| SH15APY001017 | Tree Planting | Double Pipe Creek | 02140304 | 211508.75 | 385466.13 | 0.08 |
| SH15APY001018 | Tree Planting | Double Pipe Creek | 02140304 | 211280.71 | 385872.26 | 0.18 |
| SH15APY001019 | Tree Planting | Double Pipe Creek | 02140304 | 211341.77 | 385801.60 | 0.05 |
| SH15APY001020 | Tree Planting | Double Pipe Creek | 02140304 | 211264.68 | 386429.04 | 0.82 |
| SH15APY001021 | Tree Planting | Double Pipe Creek | 02140304 | 210954.26 | 387011.33 | 0.31 |
| SH15APY001022 | Tree Planting | Upper Monocacy River | 02140303 | 223253.58 | 386688.55 | 0.15 |
| SH15APY001023 | Tree Planting | Upper Monocacy River | 02140303 | 223467.88 | 386833.83 | 0.18 |
| SH15APY001024 | Tree Planting | Upper Monocacy River | 02140303 | 224888.61 | 387641.04 | 0.13 |
| SH15APY001025 | Tree Planting | Upper Monocacy River | 02140303 | 226089.47 | 389048.66 | 0.14 |
| SH15APY001026 | Tree Planting | S Branch Patapsco | 02130908 | 187816.92 | 385524.73 | 0.45 |
| SH15APY001027 | Tree Planting | S Branch Patapsco | 02130908 | 188036.52 | 385819.36 | 0.46 |
| SH15APY001028 | Tree Planting | S Branch Patapsco | 02130908 | 188683.85 | 387001.29 | 0.14 |
| SH15APY001029 | Tree Planting | S Branch Patapsco | 02130908 | 191432.70 | 387821.92 | 0.08 |
| SH15APY001030 | Tree Planting | S Branch Patapsco | 02130908 | 197421.52 | 395635.31 | 0.18 |
| SH15APY001031 | Tree Planting | S Branch Patapsco | 02130908 | 198456.12 | 393346.42 | 0.11 |
| SH15APY001032 | Tree Planting | Double Pipe Creek | 02140304 | 208596.19 | 392525.75 | 0.54 |

Table 2-2a: Fiscal Year 2010-2019 Capital Impervious Restoration Practices Constructed

| Unique BMP # | BMP Type | 8-Digit Watershed Name | 8-Digit Watershed Code | Northing | Easting | Impervious Treated (acres) |
|---------------|---------------|------------------------|------------------------|-----------|-----------|----------------------------|
| SH15APY001033 | Tree Planting | Double Pipe Creek | 02140304 | 211385.38 | 385618.22 | 0.05 |
| SH15APY001034 | Tree Planting | Double Pipe Creek | 02140304 | 211323.77 | 386058.64 | 0.11 |
| SH15APY001035 | Tree Planting | Upper Monocacy River | 02140303 | 223155.90 | 386630.36 | 0.15 |
| SH15APY001036 | Tree Planting | S Branch Patapsco | 02130908 | 188987.59 | 387334.51 | 0.13 |
| SH15APY001037 | Tree Planting | S Branch Patapsco | 02130908 | 189975.90 | 387593.34 | 0.38 |
| SH15APY001038 | Tree Planting | S Branch Patapsco | 02130908 | 191023.76 | 387838.95 | 0.23 |
| SH15APY001039 | Tree Planting | Lower Monocacy River | 02140302 | 199049.20 | 391968.87 | 0.28 |
| SH15APY001040 | Tree Planting | S Branch Patapsco | 02130908 | 198342.16 | 393673.40 | 0.13 |
| SH15APY001041 | Tree Planting | Double Pipe Creek | 02140304 | 208737.57 | 393056.81 | 0.30 |
| SH15APY001042 | Tree Planting | Double Pipe Creek | 02140304 | 208486.28 | 391769.18 | 0.08 |
| SH15APY001043 | Tree Planting | S Branch Patapsco | 02130908 | 190143.50 | 402695.47 | 0.12 |
| SH15APY001044 | Tree Planting | S Branch Patapsco | 02130908 | 189646.11 | 403016.53 | 0.04 |
| SH15APY001045 | Tree Planting | Upper Monocacy River | 02140303 | 225445.24 | 388177.15 | 0.05 |
| SH15APY001046 | Tree Planting | Upper Monocacy River | 02140303 | 225528.11 | 388308.76 | 0.28 |
| SH15APY001048 | Tree Planting | Upper Monocacy River | 02140303 | 223554.27 | 386887.40 | 0.07 |
| SH15APY001049 | Tree Planting | Upper Monocacy River | 02140303 | 223876.31 | 387075.98 | 0.46 |
| SH15APY001050 | Tree Planting | Upper Monocacy River | 02140303 | 225925.38 | 388927.05 | 0.02 |
| SH15APY001051 | Tree Planting | Upper Monocacy River | 02140303 | 227276.28 | 389248.85 | 0.25 |
| SH15APY001052 | Tree Planting | Upper Monocacy River | 02140303 | 225070.04 | 387762.51 | 0.19 |
| SH15APY001053 | Tree Planting | Upper Monocacy River | 02140303 | 225278.82 | 387968.78 | 0.66 |
| SH15APY001054 | Tree Planting | Upper Monocacy River | 02140303 | 224321.35 | 387331.35 | 0.64 |
| SH15APY001055 | Tree Planting | Back Creek | 02130604 | 206726.42 | 501747.58 | 0.14 |
| SH15APY001056 | Tree Planting | Back Creek | 02130604 | 206734.55 | 501685.98 | 0.17 |
| SH15APY001057 | Tree Planting | Octoraro Creek | 02120203 | 228531.03 | 483112.68 | 0.47 |
| SH15APY001058 | Tree Planting | Octoraro Creek | 02120203 | 227725.25 | 481857.22 | 0.31 |

Table 2-2a: Fiscal Year 2010-2019 Capital Impervious Restoration Practices Constructed

| Unique BMP # | BMP Type | 8-Digit Watershed Name | 8-Digit Watershed Code | Northing | Easting | Impervious Treated (acres) |
|---------------|---------------|------------------------|------------------------|-----------|-----------|----------------------------|
| SH15APY001059 | Tree Planting | Octoraro Creek | 02120203 | 218587.09 | 479092.30 | 0.07 |
| SH15APY001060 | Tree Planting | Little Elk Creek | 02130605 | 221892.82 | 498239.50 | 0.43 |
| SH15APY001061 | Tree Planting | Little Elk Creek | 02130605 | 221675.72 | 498289.44 | 0.18 |
| SH15APY001062 | Tree Planting | Little Elk Creek | 02130605 | 226538.82 | 495754.05 | 0.04 |
| SH15APY001063 | Tree Planting | Little Elk Creek | 02130605 | 221568.57 | 498345.89 | 0.12 |
| SH15APY001064 | Tree Planting | Northeast River | 02130608 | 218083.34 | 490024.49 | 0.03 |
| SH15APY001065 | Tree Planting | Northeast River | 02130608 | 218058.23 | 490033.27 | 0.05 |
| SH15APY001066 | Tree Planting | Octoraro Creek | 02120203 | 227801.41 | 482072.58 | 0.07 |
| SH15APY001067 | Tree Planting | Octoraro Creek | 02120203 | 227760.58 | 482091.77 | 0.13 |
| SH15APY001068 | Tree Planting | Little Elk Creek | 02130605 | 221119.42 | 498654.40 | 0.05 |
| SH15APY001069 | Tree Planting | Northeast River | 02130608 | 222862.01 | 489396.60 | 0.17 |
| SH15APY001070 | Tree Planting | Northeast River | 02130608 | 222930.57 | 489357.85 | 0.04 |
| SH15APY001071 | Tree Planting | Octoraro Creek | 02120203 | 227108.34 | 479907.23 | 0.24 |
| SH15APY001072 | Tree Planting | Octoraro Creek | 02120203 | 227641.88 | 481771.42 | 0.54 |
| SH15APY001073 | Tree Planting | Octoraro Creek | 02120203 | 223442.31 | 479494.56 | 0.10 |
| SH15APY001074 | Tree Planting | Octoraro Creek | 02120203 | 225579.56 | 477847.19 | 0.38 |
| SH15APY001075 | Tree Planting | Little Elk Creek | 02130605 | 225988.09 | 494356.59 | 0.34 |
| SH15APY001076 | Tree Planting | Little Elk Creek | 02130605 | 221485.38 | 498410.62 | 0.24 |
| SH15APY001077 | Tree Planting | Little Elk Creek | 02130605 | 220973.59 | 498704.29 | 0.13 |
| SH15APY001078 | Tree Planting | Little Elk Creek | 02130605 | 216615.46 | 498821.34 | 0.13 |
| SH15APY001079 | Tree Planting | Octoraro Creek | 02120203 | 222906.97 | 479468.21 | 0.16 |
| SH15APY001080 | Tree Planting | Little Elk Creek | 02130605 | 222082.69 | 498232.05 | 0.01 |
| SH15APY001081 | Tree Planting | Northeast River | 02130608 | 217947.92 | 490058.26 | 0.21 |
| SH15APY001082 | Tree Planting | Octoraro Creek | 02120203 | 218692.03 | 479202.28 | 0.04 |
| SH15APY001083 | Tree Planting | Octoraro Creek | 02120203 | 218431.94 | 478936.38 | 0.09 |

Table 2-2a: Fiscal Year 2010-2019 Capital Impervious Restoration Practices Constructed

| Unique BMP # | BMP Type | 8-Digit Watershed Name | 8-Digit Watershed Code | Northing | Easting | Impervious Treated (acres) |
|---------------|---------------|------------------------|------------------------|-----------|-----------|----------------------------|
| SH15APY001084 | Tree Planting | Octoraro Creek | 02120203 | 227129.02 | 480246.58 | 0.30 |
| SH15APY001085 | Tree Planting | Octoraro Creek | 02120203 | 225687.35 | 477971.38 | 0.07 |
| SH15APY001086 | Tree Planting | Octoraro Creek | 02120203 | 228454.64 | 483044.24 | 0.34 |
| SH15APY001087 | Tree Planting | Northeast River | 02130605 | 220083.35 | 495083.28 | 0.31 |
| SH15APY001088 | Tree Planting | Northeast River | 02130608 | 219348.40 | 489941.24 | 2.47 |
| SH15APY001089 | Tree Planting | Catoctin Creek | 02140305 | 187817.04 | 352409.14 | 0.26 |
| SH15APY001090 | Tree Planting | Catoctin Creek | 02140305 | 187953.26 | 353899.18 | 0.31 |
| SH15APY001091 | Tree Planting | Lower Monocacy River | 02140302 | 194120.56 | 362588.37 | 0.41 |
| SH15APY001092 | Tree Planting | Lower Monocacy River | 02140302 | 194284.63 | 362491.57 | 0.13 |
| SH15APY001093 | Tree Planting | Lower Monocacy River | 02140302 | 197681.35 | 365354.36 | 0.27 |
| SH15APY001095 | Tree Planting | Lower Monocacy River | 02140302 | 194327.29 | 358931.60 | 0.15 |
| SH15APY001096 | Tree Planting | Lower Monocacy River | 02140302 | 184053.24 | 369188.59 | 0.26 |
| SH15APY001097 | Tree Planting | Lower Monocacy River | 02140302 | 192831.57 | 360812.05 | 0.06 |
| SH15APY001098 | Tree Planting | Catoctin Creek | 02140305 | 202413.01 | 351999.46 | 0.18 |
| SH15APY001099 | Tree Planting | Catoctin Creek | 02140305 | 203872.02 | 350489.44 | 0.33 |
| SH15APY001100 | Tree Planting | Lower Monocacy River | 02140302 | 193066.43 | 359836.80 | 0.49 |
| SH15APY001101 | Tree Planting | Catoctin Creek | 02140305 | 187979.46 | 353341.61 | 0.18 |
| SH15APY001102 | Tree Planting | Catoctin Creek | 02140305 | 188304.83 | 354600.74 | 0.33 |
| SH15APY001103 | Tree Planting | Lower Monocacy River | 02140302 | 194000.04 | 362536.72 | 0.13 |
| SH15APY001104 | Tree Planting | Lower Monocacy River | 02140302 | 194363.69 | 362539.02 | 0.07 |
| SH15APY001105 | Tree Planting | Potomac River FR Cnty | 02140301 | 186718.43 | 356401.69 | 0.53 |
| SH15APY001106 | Tree Planting | Catoctin Creek | 02140305 | 201389.83 | 354983.17 | 0.08 |
| SH15APY001107 | Tree Planting | Lower Monocacy River | 02140302 | 183899.21 | 369246.44 | 0.20 |
| SH15APY001108 | Tree Planting | Catoctin Creek | 02140305 | 188020.14 | 354198.22 | 0.11 |
| SH15APY001109 | Tree Planting | Upper Monocacy River | 02140303 | 216211.15 | 363888.81 | 0.14 |

Table 2-2a: Fiscal Year 2010-2019 Capital Impervious Restoration Practices Constructed

| Unique BMP # | BMP Type | 8-Digit Watershed Name | 8-Digit Watershed Code | Northing | Easting | Impervious Treated (acres) |
|---------------|---------------|------------------------|------------------------|-----------|-----------|----------------------------|
| SH15APY001110 | Tree Planting | Upper Monocacy River | 02140303 | 224444.76 | 371471.57 | 0.22 |
| SH15APY001111 | Tree Planting | Upper Monocacy River | 02140303 | 225719.11 | 372986.90 | 0.03 |
| SH15APY001112 | Tree Planting | Lower Monocacy River | 02140302 | 184209.42 | 368588.27 | 0.15 |
| SH15APY001113 | Tree Planting | Lower Monocacy River | 02140302 | 191244.71 | 373070.19 | 0.11 |
| SH15APY001114 | Tree Planting | Lower Monocacy River | 02140302 | 192713.47 | 365336.91 | 0.12 |
| SH15APY001115 | Tree Planting | Catoctin Creek | 02140305 | 200255.63 | 354910.11 | 0.54 |
| SH15APY001116 | Tree Planting | Catoctin Creek | 02140305 | 203896.66 | 350349.20 | 0.15 |
| SH15APY001117 | Tree Planting | Upper Monocacy River | 02140303 | 227757.85 | 373631.52 | 0.06 |
| SH15APY001118 | Tree Planting | Upper Monocacy River | 02140303 | 227735.42 | 373563.34 | 0.16 |
| SH15APY001119 | Tree Planting | Upper Monocacy River | 02140303 | 226422.07 | 373111.21 | 0.12 |
| SH15APY001120 | Tree Planting | Upper Monocacy River | 02140303 | 221375.98 | 367811.91 | 0.27 |
| SH15APY001121 | Tree Planting | Upper Monocacy River | 02140303 | 218642.86 | 364909.88 | 0.41 |
| SH15APY001122 | Tree Planting | Upper Monocacy River | 02140303 | 218877.39 | 365228.77 | 0.11 |
| SH15APY001123 | Tree Planting | Lower Monocacy River | 02140302 | 194379.31 | 362640.22 | 0.17 |
| SH15APY001124 | Tree Planting | Lower Monocacy River | 02140302 | 195714.02 | 363986.21 | 0.33 |
| SH15APY001125 | Tree Planting | Upper Monocacy River | 02140303 | 204053.81 | 365500.95 | 0.06 |
| SH15APY001126 | Tree Planting | Upper Monocacy River | 02140303 | 209913.51 | 362974.67 | 0.09 |
| SH15APY001127 | Tree Planting | Upper Monocacy River | 02140303 | 199833.51 | 368722.62 | 0.23 |
| SH15APY001128 | Tree Planting | Upper Monocacy River | 02140303 | 200727.01 | 369165.31 | 0.42 |
| SH15APY001129 | Tree Planting | Catoctin Creek | 02140305 | 187729.59 | 349746.75 | 0.05 |
| SH15APY001130 | Tree Planting | Catoctin Creek | 02140305 | 187575.73 | 348299.13 | 0.08 |
| SH15APY001131 | Tree Planting | Catoctin Creek | 02140305 | 187749.89 | 351649.90 | 0.14 |
| SH15APY001132 | Tree Planting | Lower Monocacy River | 02140302 | 189493.48 | 358009.89 | 0.29 |
| SH15APY001133 | Tree Planting | Lower Monocacy River | 02140302 | 195774.96 | 364072.27 | 0.22 |
| SH15APY001134 | Tree Planting | Upper Monocacy River | 02140303 | 203130.70 | 365781.92 | 0.13 |

Table 2-2a: Fiscal Year 2010-2019 Capital Impervious Restoration Practices Constructed

| Unique BMP # | BMP Type | 8-Digit Watershed Name | 8-Digit Watershed Code | Northing | Easting | Impervious Treated (acres) |
|---------------|---------------|------------------------|------------------------|-----------|-----------|----------------------------|
| SH15APY001135 | Tree Planting | Upper Monocacy River | 02140303 | 210766.92 | 362905.44 | 0.35 |
| SH15APY001136 | Tree Planting | Upper Monocacy River | 02140303 | 201900.07 | 370486.84 | 0.15 |
| SH15APY001137 | Tree Planting | Potomac River FR Cnty | 02140301 | 186665.12 | 345799.39 | 0.02 |
| SH15APY001138 | Tree Planting | Lower Monocacy River | 02140302 | 190329.53 | 377649.53 | 0.22 |
| SH15APY001139 | Tree Planting | Potomac River FR Cnty | 02140301 | 182408.59 | 355581.00 | 0.33 |
| SH15APY001140 | Tree Planting | Lower Monocacy River | 02140302 | 186888.72 | 366272.09 | 0.27 |
| SH15APY001141 | Tree Planting | Lower Monocacy River | 02140302 | 191598.24 | 372146.50 | 0.41 |
| SH15APY001142 | Tree Planting | Potomac River FR Cnty | 02140301 | 187131.17 | 346740.54 | 0.05 |
| SH15APY001143 | Tree Planting | Catoctin Creek | 02140305 | 187997.42 | 354115.89 | 0.08 |
| SH15APY001144 | Tree Planting | Upper Monocacy River | 02140303 | 217251.13 | 364072.62 | 0.09 |
| SH15APY001145 | Tree Planting | Upper Monocacy River | 02140303 | 216384.48 | 363994.44 | 0.08 |
| SH15APY001146 | Tree Planting | Lower Monocacy River | 02140302 | 207653.84 | 373144.19 | 0.16 |
| SH15APY001147 | Tree Planting | Lower Monocacy River | 02140302 | 194138.61 | 362671.59 | 0.05 |
| SH15APY001148 | Tree Planting | Lower Monocacy River | 02140302 | 190910.39 | 374115.25 | 0.26 |
| SH15APY001149 | Tree Planting | Lower Monocacy River | 02140302 | 192827.52 | 361290.44 | 0.42 |
| SH15APY001150 | Tree Planting | Catoctin Creek | 02140305 | 200435.14 | 354591.71 | 0.52 |
| SH15APY001151 | Tree Planting | Upper Monocacy River | 02140303 | 226971.55 | 373308.14 | 0.16 |
| SH15APY001152 | Tree Planting | Upper Monocacy River | 02140303 | 216012.25 | 363801.89 | 0.31 |
| SH15APY001153 | Tree Planting | Upper Monocacy River | 02140303 | 225960.60 | 373077.14 | 0.05 |
| SH15APY001154 | Tree Planting | Upper Monocacy River | 02140303 | 225996.76 | 373171.22 | 0.88 |
| SH15APY001155 | Tree Planting | Upper Monocacy River | 02140303 | 220230.91 | 366729.26 | 0.34 |
| SH15APY001156 | Tree Planting | Catoctin Creek | 02140305 | 188074.00 | 354099.46 | 0.24 |
| SH15APY001157 | Tree Planting | Lower Monocacy River | 02140302 | 190906.12 | 360439.54 | 0.40 |
| SH15APY001158 | Tree Planting | Catoctin Creek | 02140305 | 188104.76 | 354195.30 | 0.06 |
| SH15APY001159 | Tree Planting | Lower Monocacy River | 02140302 | 188985.89 | 356901.36 | 0.22 |

Table 2-2a: Fiscal Year 2010-2019 Capital Impervious Restoration Practices Constructed

| Unique BMP # | BMP Type | 8-Digit Watershed Name | 8-Digit Watershed Code | Northing | Easting | Impervious Treated (acres) |
|---------------|---------------|------------------------|------------------------|-----------|-----------|----------------------------|
| SH15APY001160 | Tree Planting | Lower Monocacy River | 02140302 | 190752.84 | 360192.44 | 0.36 |
| SH15APY001161 | Tree Planting | Lower Monocacy River | 02140302 | 190596.45 | 359943.46 | 0.12 |
| SH15APY001162 | Tree Planting | Lower Monocacy River | 02140302 | 192312.29 | 362079.66 | 0.62 |
| SH15APY001163 | Tree Planting | Lower Monocacy River | 02140302 | 192638.81 | 361857.61 | 0.50 |
| SH15APY001165 | Tree Planting | Lower Monocacy River | 02140302 | 192362.42 | 361916.34 | 0.61 |
| SH15APY001166 | Tree Planting | Lower Monocacy River | 02140302 | 190645.47 | 360022.70 | 0.12 |
| SH15APY001167 | Tree Planting | Lower Monocacy River | 02140302 | 192148.26 | 362231.56 | 1.49 |
| SH15APY001168 | Tree Planting | Lower Monocacy River | 02140302 | 184770.88 | 367907.23 | 0.33 |
| SH15APY001169 | Tree Planting | Lower Monocacy River | 02140302 | 184375.03 | 368279.99 | 0.21 |
| SH15APY001171 | Tree Planting | Upper Monocacy River | 02140303 | 210300.79 | 362969.68 | 0.04 |
| SH15APY001172 | Tree Planting | Lower Monocacy River | 02140302 | 192943.58 | 360126.92 | 0.28 |
| SH15APY001173 | Tree Planting | Lower Monocacy River | 02140302 | 192879.44 | 360465.73 | 0.28 |
| SH15APY001174 | Tree Planting | Upper Monocacy River | 02140303 | 227461.10 | 373445.34 | 0.12 |
| SH15APY001175 | Tree Planting | Upper Monocacy River | 02140303 | 227241.95 | 373346.78 | 0.11 |
| SH15APY001176 | Tree Planting | Catoctin Creek | 02140305 | 187626.67 | 349990.27 | 0.06 |
| SH15APY001177 | Tree Planting | Catoctin Creek | 02140305 | 201325.93 | 354987.21 | 0.16 |
| SH15APY001178 | Tree Planting | Catoctin Creek | 02140305 | 199889.49 | 355191.74 | 0.42 |
| SH15APY001179 | Tree Planting | Catoctin Creek | 02140305 | 199741.55 | 355352.38 | 0.11 |
| SH15APY001180 | Tree Planting | Catoctin Creek | 02140305 | 200178.93 | 354875.52 | 0.53 |
| SH15APY001181 | Tree Planting | Bynum Run | 02130704 | 211060.38 | 453631.99 | 0.09 |
| SH15APY001182 | Tree Planting | Bynum Run | 02130704 | 209909.97 | 454616.00 | 0.24 |
| SH15APY001183 | Tree Planting | Bynum Run | 02130704 | 210926.46 | 455413.45 | 1.32 |
| SH15APY001184 | Tree Planting | Bush River | 02130701 | 200764.63 | 465735.75 | 0.12 |
| SH15APY001185 | Tree Planting | Bynum Run | 02130704 | 211360.62 | 455802.86 | 1.13 |
| SH15APY001186 | Tree Planting | Little Gunpowder Falls | 02130804 | 206880.33 | 448201.33 | 0.15 |

Table 2-2a: Fiscal Year 2010-2019 Capital Impervious Restoration Practices Constructed

| Unique BMP # | BMP Type | 8-Digit Watershed Name | 8-Digit Watershed Code | Northing | Easting | Impervious Treated (acres) |
|---------------|---------------|------------------------|------------------------|-----------|-----------|----------------------------|
| SH15APY001187 | Tree Planting | Little Gunpowder Falls | 02130804 | 205939.28 | 450132.77 | 0.17 |
| SH15APY001188 | Tree Planting | Atkisson Reservoir | 02130703 | 205784.71 | 450424.95 | 0.13 |
| SH15APY001189 | Tree Planting | Atkisson Reservoir | 02130703 | 204450.22 | 451331.55 | 0.25 |
| SH15APY001190 | Tree Planting | Bynum Run | 02130704 | 211636.81 | 455919.00 | 0.20 |
| SH15APY001191 | Tree Planting | Lower Winters Run | 02130702 | 196741.69 | 456562.07 | 0.33 |
| SH15APY001192 | Tree Planting | Bush River | 02130701 | 201212.63 | 465205.09 | 1.01 |
| SH15APY001193 | Tree Planting | Swan Creek | 02130706 | 205445.45 | 472288.06 | 0.20 |
| SH15APY001194 | Tree Planting | Little Gunpowder Falls | 02130804 | 207113.21 | 447776.19 | 0.35 |
| SH15APY001195 | Tree Planting | Atkisson Reservoir | 02130703 | 208649.79 | 445010.93 | 0.48 |
| SH15APY001196 | Tree Planting | Atkisson Reservoir | 02130703 | 210794.23 | 453786.43 | 0.06 |
| SH15APY001197 | Tree Planting | Bynum Run | 02130704 | 210965.26 | 453687.49 | 0.05 |
| SH15APY001198 | Tree Planting | Little Gunpowder Falls | 02130804 | 206495.49 | 448997.21 | 0.57 |
| SH15APY001199 | Tree Planting | Lower Winters Run | 02130702 | 197602.92 | 460339.16 | 0.23 |
| SH15APY001200 | Tree Planting | Bush River | 02130701 | 202044.20 | 465176.79 | 0.10 |
| SH15APY001201 | Tree Planting | Atkisson Reservoir | 02130703 | 205834.53 | 450309.58 | 0.36 |
| SH15APY001202 | Tree Planting | Atkisson Reservoir | 02130703 | 210602.02 | 453891.70 | 0.04 |
| SH15APY001203 | Tree Planting | Bynum Run | 02130704 | 212196.59 | 456534.19 | 0.15 |
| SH15APY001204 | Tree Planting | Little Gunpowder Falls | 02130804 | 206989.52 | 448003.93 | 0.22 |
| SH15APY001205 | Tree Planting | Little Gunpowder Falls | 02130804 | 209074.42 | 444524.26 | 0.15 |
| SH15APY001206 | Tree Planting | Bynum Run | 02130704 | 211214.85 | 453516.00 | 0.18 |
| SH15APY001208 | Tree Planting | Deer Creek | 02120202 | 212434.35 | 456815.73 | 0.63 |
| SH15APY001209 | Tree Planting | Bynum Run | 02130704 | 211541.76 | 455161.08 | 0.17 |
| SH15APY001210 | Tree Planting | Atkisson Reservoir | 02130703 | 204588.21 | 456804.21 | 0.11 |
| SH15APY001212 | Tree Planting | Little Gunpowder Falls | 02130804 | 208932.51 | 444694.58 | 0.02 |
| SH15APY001213 | Tree Planting | Little Gunpowder Falls | 02130804 | 206945.83 | 448092.10 | 0.02 |

Table 2-2a: Fiscal Year 2010-2019 Capital Impervious Restoration Practices Constructed

| Unique BMP # | BMP Type | 8-Digit Watershed Name | 8-Digit Watershed Code | Northing | Easting | Impervious Treated (acres) |
|---------------|---------------|------------------------|------------------------|-----------|-----------|----------------------------|
| SH15APY001214 | Tree Planting | Atkisson Reservoir | 02130703 | 210726.07 | 453825.72 | 0.05 |
| SH15APY001215 | Tree Planting | Atkisson Reservoir | 02130703 | 206648.68 | 448678.73 | 0.12 |
| SH15APY001216 | Tree Planting | Little Gunpowder Falls | 02130804 | 208122.14 | 445997.61 | 0.09 |
| SH15APY001217 | Tree Planting | Little Gunpowder Falls | 02130804 | 208434.35 | 445355.55 | 0.31 |
| SH15APY001218 | Tree Planting | Little Gunpowder Falls | 02130804 | 207495.11 | 447107.34 | 0.05 |
| SH15APY001219 | Tree Planting | Little Gunpowder Falls | 02130804 | 207313.08 | 447431.31 | 0.05 |
| SH15APY001220 | Tree Planting | Atkisson Reservoir | 02130703 | 206720.77 | 448533.97 | 0.12 |
| SH15APY001221 | Tree Planting | Atkisson Reservoir | 02130703 | 209384.20 | 444152.76 | 0.05 |
| SH15APY001222 | Tree Planting | Atkisson Reservoir | 02130703 | 208783.60 | 444854.90 | 0.13 |
| SH15APY001223 | Tree Planting | Atkisson Reservoir | 02130703 | 210531.34 | 443120.71 | 0.13 |
| SH15APY001224 | Tree Planting | Bynum Run | 02130704 | 211396.01 | 453354.07 | 0.16 |
| SH15APY001226 | Tree Planting | Bush River | 02130701 | 201972.00 | 465121.37 | 0.17 |
| SH15APY001227 | Tree Planting | Bush River | 02130701 | 201839.38 | 465019.39 | 0.53 |
| SH15APY001228 | Tree Planting | Bush River | 02130701 | 201752.65 | 464833.21 | 0.04 |
| SH15APY001229 | Tree Planting | Atkisson Reservoir | 02130703 | 204472.01 | 456896.33 | 0.15 |
| SH15APY001230 | Tree Planting | Patapsco River L N Br | 02130906 | 171518.32 | 417350.02 | 0.11 |
| SH15APY001231 | Tree Planting | Rock Creek | 02140206 | 148540.53 | 393201.61 | 0.53 |
| SH15APY001232 | Tree Planting | Rock Creek | 02140206 | 148455.88 | 393246.17 | 0.12 |
| SH15APY001233 | Tree Planting | Anacostia River | 02140205 | 153710.77 | 406416.44 | 0.04 |
| SH15APY001234 | Tree Planting | Anacostia River | 02140205 | 154433.73 | 406369.63 | 0.22 |
| SH15APY001235 | Tree Planting | Anacostia River | 02140205 | 155422.99 | 407761.12 | 0.22 |
| SH15APY001236 | Tree Planting | Anacostia River | 02140205 | 155297.19 | 407675.49 | 0.02 |
| SH15APY001237 | Tree Planting | Antietam Creek | 02140502 | 210830.44 | 345477.33 | 0.25 |
| SH15APY001238 | Tree Planting | Antietam Creek | 02140502 | 211548.21 | 344540.57 | 0.37 |
| SH15APY001239 | Tree Planting | Antietam Creek | 02140502 | 211075.03 | 345143.50 | 0.11 |

Table 2-2a: Fiscal Year 2010-2019 Capital Impervious Restoration Practices Constructed

| Unique BMP # | BMP Type | 8-Digit Watershed Name | 8-Digit Watershed Code | Northing | Easting | Impervious Treated (acres) |
|---------------|---------------|------------------------|------------------------|-----------|-----------|----------------------------|
| SH15APY001240 | Tree Planting | Antietam Creek | 02140502 | 209399.80 | 347298.62 | 0.07 |
| SH15APY001241 | Tree Planting | Antietam Creek | 02140502 | 211215.53 | 344958.64 | 0.14 |
| SH15APY001242 | Tree Planting | Antietam Creek | 02140502 | 211723.50 | 344404.70 | 0.09 |
| SH15APY001243 | Tree Planting | Antietam Creek | 02140502 | 208812.80 | 347576.77 | 0.37 |
| SH15APY001244 | Tree Planting | Antietam Creek | 02140502 | 209432.04 | 347198.76 | 0.16 |
| SH15APY001245 | Tree Planting | Antietam Creek | 02140502 | 210429.95 | 346035.54 | 0.16 |
| SH15APY001246 | Tree Planting | Antietam Creek | 02140502 | 212226.96 | 343831.94 | 0.15 |
| SH15APY001247 | Tree Planting | Antietam Creek | 02140502 | 212499.76 | 343521.56 | 0.03 |
| SH15APY001248 | Tree Planting | Antietam Creek | 02140502 | 212940.75 | 343018.86 | 0.12 |
| SH15APY001249 | Tree Planting | Antietam Creek | 02140502 | 213076.24 | 342865.00 | 0.11 |
| SH15APY001250 | Tree Planting | Antietam Creek | 02140502 | 213200.09 | 342724.29 | 0.08 |
| SH15APY001251 | Tree Planting | Antietam Creek | 02140502 | 209443.35 | 347249.52 | 0.02 |
| SH15APY001252 | Tree Planting | Antietam Creek | 02140502 | 211128.97 | 345064.37 | 0.23 |
| SH15APY001253 | Tree Planting | Antietam Creek | 02140502 | 214192.72 | 343717.97 | 0.13 |
| SH15APY001254 | Tree Planting | Conococheague Creek | 02140504 | 215564.33 | 333779.50 | 0.69 |
| SH15APY001255 | Tree Planting | Antietam Creek | 02140502 | 213291.59 | 345047.38 | 0.02 |
| SH15APY001256 | Tree Planting | Antietam Creek | 02140502 | 213315.74 | 345063.24 | 0.02 |
| SH15APY001547 | Tree Planting | Lower Monocacy River | 02140302 | 192197.73 | 361950.06 | 0.47 |
| SH15APY003000 | Tree Planting | Upper Monocacy River | 02140303 | 225841.92 | 388836.03 | 0.16 |
| SH16APY001257 | Tree Planting | Patuxent River lower | 02131101 | 118692.57 | 435247.97 | 0.14 |
| SH16APY001258 | Tree Planting | South River | 02131003 | 142966.37 | 430997.04 | 0.15 |
| SH16APY001259 | Tree Planting | Patuxent River middle | 02131102 | 126901.24 | 425864.11 | 0.12 |
| SH16APY001260 | Tree Planting | Patuxent River middle | 02131102 | 123774.82 | 432440.80 | 0.09 |
| SH16APY001261 | Tree Planting | West River | 02131004 | 136033.39 | 437523.02 | 0.06 |
| SH16APY001262 | Tree Planting | South River | 02131003 | 137593.78 | 438556.93 | 0.23 |

Table 2-2a: Fiscal Year 2010-2019 Capital Impervious Restoration Practices Constructed

| Unique BMP # | BMP Type | 8-Digit Watershed Name | 8-Digit Watershed Code | Northing | Easting | Impervious Treated (acres) |
|---------------|---------------|------------------------|------------------------|-----------|-----------|----------------------------|
| SH16APY001264 | Tree Planting | Patuxent River middle | 02131102 | 122676.43 | 434833.14 | 0.16 |
| SH16APY001266 | Tree Planting | West River | 02131004 | 135444.74 | 437395.31 | 0.12 |
| SH16APY001267 | Tree Planting | West Chesapeake Bay | 02131005 | 127335.07 | 434407.12 | 0.62 |
| SH16APY001268 | Tree Planting | Patuxent River middle | 02131102 | 128052.10 | 434194.74 | 0.09 |
| SH16APY001269 | Tree Planting | Patuxent River middle | 02131102 | 124165.92 | 431500.08 | 0.95 |
| SH16APY001270 | Tree Planting | Patuxent River middle | 02131102 | 124511.63 | 430810.55 | 0.33 |
| SH16APY001271 | Tree Planting | Patuxent River middle | 02131102 | 123718.01 | 432693.42 | 0.20 |
| SH16APY001272 | Tree Planting | West River | 02131004 | 135937.70 | 437470.68 | 0.24 |
| SH16APY001273 | Tree Planting | South River | 02131003 | 137710.78 | 438607.09 | 0.16 |
| SH16APY001274 | Tree Planting | Patuxent River middle | 02131102 | 128123.54 | 434153.01 | 0.09 |
| SH16APY001275 | Tree Planting | Patuxent River middle | 02131102 | 126070.70 | 434856.47 | 0.05 |
| SH16APY001278 | Tree Planting | Patuxent River lower | 02131101 | 118264.67 | 435063.22 | 0.38 |
| SH16APY001279 | Tree Planting | South River | 02131003 | 143536.81 | 430091.68 | 0.14 |
| SH16APY001280 | Tree Planting | Patuxent River middle | 02131102 | 123769.73 | 432478.52 | 0.08 |
| SH16APY001281 | Tree Planting | Patuxent River middle | 02131102 | 127985.08 | 434223.16 | 0.05 |
| SH16APY001283 | Tree Planting | Patuxent River middle | 02131102 | 125552.05 | 434847.66 | 0.46 |
| SH16APY001284 | Tree Planting | Patuxent River middle | 02131102 | 123819.25 | 433249.16 | 0.52 |
| SH16APY001286 | Tree Planting | Patuxent River middle | 02131102 | 127121.33 | 434478.45 | 0.09 |
| SH16APY001287 | Tree Planting | Patuxent River middle | 02131102 | 123701.55 | 432868.61 | 0.51 |
| SH16APY001288 | Tree Planting | West Chesapeake Bay | 02131005 | 128631.18 | 433553.45 | 0.41 |
| SH16APY001289 | Tree Planting | Patuxent River middle | 02131102 | 125361.64 | 434849.32 | 0.19 |
| SH16APY001290 | Tree Planting | Patuxent River middle | 02131102 | 128474.74 | 433739.15 | 0.04 |
| SH16APY001291 | Tree Planting | Patuxent River lower | 02131101 | 117780.58 | 434748.37 | 0.17 |
| SH16APY001292 | Tree Planting | Patuxent River middle | 02131102 | 124367.94 | 431167.47 | 0.19 |
| SH16APY001293 | Tree Planting | Severn River | 02131002 | 149552.19 | 443857.05 | 0.08 |

Table 2-2a: Fiscal Year 2010-2019 Capital Impervious Restoration Practices Constructed

| Unique BMP # | BMP Type | 8-Digit Watershed Name | 8-Digit Watershed Code | Northing | Easting | Impervious Treated (acres) |
|---------------|---------------|------------------------|------------------------|-----------|-----------|----------------------------|
| SH16APY001294 | Tree Planting | Severn River | 02131002 | 149795.80 | 443913.93 | 0.18 |
| SH16APY001295 | Tree Planting | Severn River | 02131002 | 149615.39 | 444133.95 | 0.42 |
| SH16APY001296 | Tree Planting | Severn River | 02131002 | 149770.92 | 444100.53 | 0.14 |
| SH16APY001297 | Tree Planting | Severn River | 02131002 | 149601.77 | 443819.70 | 0.15 |
| SH16APY001298 | Tree Planting | Severn River | 02131002 | 149784.67 | 443849.83 | 0.23 |
| SH16APY001299 | Tree Planting | Severn River | 02131002 | 150653.99 | 445704.64 | 0.22 |
| SH16APY001300 | Tree Planting | Severn River | 02131002 | 151222.17 | 447625.99 | 0.12 |
| SH16APY001301 | Tree Planting | Severn River | 02131002 | 150518.86 | 445334.11 | 0.16 |
| SH16APY001302 | Tree Planting | Severn River | 02131002 | 149429.79 | 444224.70 | 0.06 |
| SH16APY001303 | Tree Planting | Severn River | 02131002 | 146362.75 | 439418.46 | 0.13 |
| SH16APY001305 | Tree Planting | South River | 02131003 | 145130.08 | 439753.57 | 0.11 |
| SH16APY001306 | Tree Planting | South River | 02131003 | 145007.65 | 439847.41 | 0.15 |
| SH16APY001308 | Tree Planting | West Chesapeake Bay | 02131005 | 128560.02 | 433666.34 | 0.30 |
| SH16APY001310 | Tree Planting | Patuxent River middle | 02131102 | 128277.29 | 434022.15 | 0.06 |
| SH16APY001311 | Tree Planting | Patuxent River middle | 02131102 | 128255.88 | 434038.93 | 0.03 |
| SH16APY001312 | Tree Planting | Patuxent River middle | 02131102 | 128217.67 | 434070.03 | 0.12 |
| SH16APY001313 | Tree Planting | Patapsco River L N Br | 02130906 | 175908.66 | 427692.01 | 0.21 |
| SH16APY001314 | Tree Planting | Gwynns Falls | 02130905 | 181963.45 | 422259.94 | 0.20 |
| SH16APY001315 | Tree Planting | Patapsco River L N Br | 02130906 | 172117.48 | 426003.08 | 0.12 |
| SH16APY001316 | Tree Planting | Patapsco River L N Br | 02130906 | 175649.44 | 427230.22 | 0.25 |
| SH16APY001317 | Tree Planting | Gwynns Falls | 02130905 | 190325.68 | 421249.13 | 0.09 |
| SH16APY001318 | Tree Planting | Gwynns Falls | 02130905 | 181736.35 | 421973.73 | 0.37 |
| SH16APY001319 | Tree Planting | Patapsco River L N Br | 02130906 | 175915.61 | 427463.85 | 0.30 |
| SH16APY001320 | Tree Planting | Patapsco River L N Br | 02130906 | 176310.63 | 427966.16 | 0.29 |
| SH16APY001321 | Tree Planting | Patapsco River L N Br | 02130906 | 176172.59 | 427672.65 | 0.14 |

Table 2-2a: Fiscal Year 2010-2019 Capital Impervious Restoration Practices Constructed

| Unique BMP # | BMP Type | 8-Digit Watershed Name | 8-Digit Watershed Code | Northing | Easting | Impervious Treated (acres) |
|---------------|---------------|------------------------|------------------------|-----------|-----------|----------------------------|
| SH16APY001322 | Tree Planting | Gwynns Falls | 02130905 | 190341.63 | 421148.72 | 0.09 |
| SH16APY001323 | Tree Planting | Patapsco River L N Br | 02130906 | 175903.92 | 427412.46 | 0.30 |
| SH16APY001324 | Tree Planting | Patapsco River L N Br | 02130906 | 175728.17 | 427657.29 | 0.27 |
| SH16APY001325 | Tree Planting | Gwynns Falls | 02130905 | 182056.04 | 421675.42 | 0.78 |
| SH16APY001326 | Tree Planting | Gwynns Falls | 02130905 | 181756.93 | 422235.60 | 0.05 |
| SH16APY001327 | Tree Planting | Patapsco River L N Br | 02130906 | 175808.09 | 427628.44 | 0.11 |
| SH16APY001328 | Tree Planting | Liberty Reservoir | 02130907 | 200892.06 | 414617.32 | 0.20 |
| SH16APY001329 | Tree Planting | Loch Raven Reservoir | 02130805 | 201848.10 | 425166.95 | 0.11 |
| SH16APY001330 | Tree Planting | Loch Raven Reservoir | 02130805 | 202224.23 | 425167.79 | 0.10 |
| SH16APY001331 | Tree Planting | Loch Raven Reservoir | 02130805 | 199975.63 | 429132.05 | 0.29 |
| SH16APY001332 | Tree Planting | Gwynns Falls | 02130905 | 181864.92 | 422209.61 | 0.50 |
| SH16APY001333 | Tree Planting | Gwynns Falls | 02130905 | 181860.87 | 422305.23 | 0.51 |
| SH16APY001334 | Tree Planting | Bird River | 02130803 | 190739.85 | 443283.19 | 0.17 |
| SH16APY001336 | Tree Planting | Gwynns Falls | 02130905 | 186730.04 | 421844.00 | 1.01 |
| SH16APY001337 | Tree Planting | Jones Falls | 02130904 | 193931.73 | 429017.75 | 0.13 |
| SH16APY001338 | Tree Planting | Jones Falls | 02130904 | 193841.50 | 428975.04 | 0.09 |
| SH16APY001339 | Tree Planting | Jones Falls | 02130904 | 194005.95 | 428893.11 | 0.16 |
| SH16APY001340 | Tree Planting | Back River | 02130901 | 180079.70 | 443142.54 | 0.09 |
| SH16APY001341 | Tree Planting | Back River | 02130901 | 189258.86 | 442018.32 | 0.08 |
| SH16APY001342 | Tree Planting | Bird River | 02130803 | 190678.14 | 443225.22 | 0.03 |
| SH16APY001343 | Tree Planting | Bird River | 02130803 | 191180.24 | 443717.08 | 0.14 |
| SH16APY001344 | Tree Planting | Liberty Reservoir | 02130907 | 200228.36 | 414034.74 | 0.25 |
| SH16APY001347 | Tree Planting | Patapsco River L N Br | 02130906 | 175855.61 | 427605.39 | 0.04 |
| SH16APY001348 | Tree Planting | Patuxent River lower | 02131101 | 96410.98 | 419243.08 | 0.49 |
| SH16APY001349 | Tree Planting | Mattawoman Creek | 02140111 | 109692.17 | 410975.61 | 0.12 |

Table 2-2a: Fiscal Year 2010-2019 Capital Impervious Restoration Practices Constructed

| Unique BMP # | BMP Type | 8-Digit Watershed Name | 8-Digit Watershed Code | Northing | Easting | Impervious Treated (acres) |
|---------------|---------------|------------------------|------------------------|-----------|-----------|----------------------------|
| SH16APY001350 | Tree Planting | Patuxent River lower | 02131101 | 95707.41 | 419452.41 | 0.29 |
| SH16APY001351 | Tree Planting | Patuxent River lower | 02131101 | 97335.10 | 418198.51 | 0.19 |
| SH16APY001352 | Tree Planting | Mattawoman Creek | 02140111 | 109882.91 | 410930.97 | 0.11 |
| SH16APY001353 | Tree Planting | Zekiah Swamp | 02140108 | 105536.70 | 410907.02 | 0.35 |
| SH16APY001354 | Tree Planting | Atkisson Reservoir | 02130703 | 212528.80 | 447517.39 | 0.40 |
| SH16APY001355 | Tree Planting | Bynum Run | 02130704 | 211882.70 | 454046.54 | 0.39 |
| SH16APY001356 | Tree Planting | Little Gunpowder Falls | 02130804 | 207910.04 | 446358.44 | 0.03 |
| SH16APY001357 | Tree Planting | Little Gunpowder Falls | 02130804 | 207965.76 | 446276.69 | 0.10 |
| SH16APY001359 | Tree Planting | Bynum Run | 02130704 | 212504.27 | 452717.08 | 0.06 |
| SH16APY001360 | Tree Planting | Bynum Run | 02130704 | 212685.04 | 452673.46 | 0.04 |
| SH16APY001361 | Tree Planting | Atkisson Reservoir | 02130703 | 212016.81 | 449339.86 | 0.28 |
| SH16APY001362 | Tree Planting | Broad Creek | 02120205 | 224196.43 | 453506.63 | 0.46 |
| SH16APY001363 | Tree Planting | Bynum Run | 02130704 | 212611.19 | 452692.20 | 0.04 |
| SH16APY001364 | Tree Planting | Bynum Run | 02130704 | 212560.31 | 452705.77 | 0.06 |
| SH16APY001365 | Tree Planting | Bynum Run | 02130704 | 212226.91 | 452733.46 | 0.19 |
| SH16APY001366 | Tree Planting | Bynum Run | 02130704 | 212107.73 | 453155.91 | 0.55 |
| SH16APY001367 | Tree Planting | Broad Creek | 02120205 | 223942.09 | 453351.44 | 0.43 |
| SH16APY001368 | Tree Planting | Atkisson Reservoir | 02130703 | 212021.16 | 449622.42 | 1.78 |
| SH16APY001369 | Tree Planting | Little Gunpowder Falls | 02130804 | 207858.88 | 446385.41 | 0.30 |
| SH16APY001370 | Tree Planting | Atkisson Reservoir | 02130703 | 211992.49 | 449469.51 | 0.51 |
| SH16APY001371 | Tree Planting | Little Gunpowder Falls | 02130804 | 208006.78 | 446199.61 | 0.46 |
| SH16APY001372 | Tree Planting | Atkisson Reservoir | 02130703 | 211977.83 | 450691.13 | 0.85 |
| SH16APY001373 | Tree Planting | Atkisson Reservoir | 02130703 | 213370.41 | 445370.05 | 1.75 |
| SH16APY001374 | Tree Planting | Atkisson Reservoir | 02130703 | 212034.18 | 449193.34 | 0.21 |
| SH16APY001381 | Tree Planting | Anacostia River | 02140205 | 152842.50 | 400622.80 | 0.33 |

Table 2-2a: Fiscal Year 2010-2019 Capital Impervious Restoration Practices Constructed

| Unique BMP # | BMP Type | 8-Digit Watershed Name | 8-Digit Watershed Code | Northing | Easting | Impervious Treated (acres) |
|---------------|---------------|------------------------|------------------------|-----------|-----------|----------------------------|
| SH16APY001382 | Tree Planting | Anacostia River | 02140205 | 152943.45 | 400754.76 | 0.70 |
| SH16APY001383 | Tree Planting | Seneca Creek | 02140208 | 167462.31 | 378735.00 | 0.18 |
| SH16APY001384 | Tree Planting | Cabin John Creek | 02140207 | 147222.35 | 386388.87 | 0.11 |
| SH16APY001385 | Tree Planting | Seneca Creek | 02140208 | 169838.88 | 377299.88 | 0.07 |
| SH16APY001386 | Tree Planting | Seneca Creek | 02140208 | 168356.65 | 377884.69 | 0.10 |
| SH16APY001387 | Tree Planting | Seneca Creek | 02140208 | 173617.02 | 375520.05 | 0.05 |
| SH16APY001389 | Tree Planting | Seneca Creek | 02140208 | 161850.82 | 367925.13 | 0.20 |
| SH16APY001390 | Tree Planting | Seneca Creek | 02140208 | 164187.65 | 381390.49 | 0.06 |
| SH16APY001391 | Tree Planting | Potomac River MO Cnty | 02140202 | 159059.81 | 384107.77 | 0.11 |
| SH16APY001392 | Tree Planting | Seneca Creek | 02140208 | 163463.94 | 381570.36 | 0.24 |
| SH16APY001393 | Tree Planting | Seneca Creek | 02140208 | 173882.75 | 375443.82 | 0.10 |
| SH16APY001394 | Tree Planting | Seneca Creek | 02140208 | 168407.79 | 377738.03 | 0.24 |
| SH16APY001395 | Tree Planting | Rocky Gorge Dam | 02131107 | 166367.00 | 394793.83 | 0.03 |
| SH16APY001396 | Tree Planting | Rocky Gorge Dam | 02131107 | 166446.40 | 394809.07 | 0.07 |
| SH16APY001397 | Tree Planting | Cabin John Creek | 02140207 | 148075.50 | 384694.08 | 0.07 |
| SH16APY001398 | Tree Planting | Cabin John Creek | 02140207 | 148012.97 | 384811.18 | 0.04 |
| SH16APY001399 | Tree Planting | Seneca Creek | 02140208 | 170081.65 | 377106.83 | 0.16 |
| SH16APY001400 | Tree Planting | Seneca Creek | 02140208 | 170005.46 | 377124.79 | 1.02 |
| SH16APY001401 | Tree Planting | Seneca Creek | 02140208 | 170207.70 | 377165.94 | 0.13 |
| SH16APY001402 | Tree Planting | Seneca Creek | 02140208 | 170295.77 | 377066.05 | 0.04 |
| SH16APY001403 | Tree Planting | Seneca Creek | 02140208 | 170645.38 | 376751.94 | 0.18 |
| SH16APY001404 | Tree Planting | Potomac River MO Cnty | 02140202 | 151665.64 | 379644.98 | 0.05 |
| SH16APY001405 | Tree Planting | Potomac River MO Cnty | 02140202 | 151724.79 | 379549.54 | 0.01 |
| SH16APY001406 | Tree Planting | Potomac River MO Cnty | 02140202 | 151745.81 | 379516.04 | 0.01 |
| SH16APY001407 | Tree Planting | Seneca Creek | 02140208 | 166498.53 | 375666.94 | 0.04 |

Table 2-2a: Fiscal Year 2010-2019 Capital Impervious Restoration Practices Constructed

| Unique BMP # | BMP Type | 8-Digit Watershed Name | 8-Digit Watershed Code | Northing | Easting | Impervious Treated (acres) |
|---------------|---------------|------------------------|------------------------|-----------|-----------|----------------------------|
| SH16APY001408 | Tree Planting | Seneca Creek | 02140208 | 169681.19 | 378989.43 | 0.44 |
| SH16APY001409 | Tree Planting | Potomac River MO Cnty | 02140202 | 161819.56 | 384560.69 | 1.10 |
| SH16APY001410 | Tree Planting | Cabin John Creek | 02140207 | 147175.10 | 386410.99 | 0.13 |
| SH16APY001411 | Tree Planting | Seneca Creek | 02140208 | 169788.99 | 377331.48 | 0.07 |
| SH16APY001412 | Tree Planting | Seneca Creek | 02140208 | 169991.87 | 377054.96 | 0.15 |
| SH16APY001413 | Tree Planting | Seneca Creek | 02140208 | 170012.74 | 377028.03 | 0.15 |
| SH16APY001414 | Tree Planting | Seneca Creek | 02140208 | 170048.91 | 377018.16 | 0.03 |
| SH16APY001415 | Tree Planting | Potomac River MO Cnty | 02140202 | 151592.49 | 379766.47 | 0.03 |
| SH16APY001416 | Tree Planting | Seneca Creek | 02140208 | 164158.22 | 381386.75 | 0.04 |
| SH16APY001417 | Tree Planting | Seneca Creek | 02140208 | 161445.92 | 378256.10 | 0.51 |
| SH16APY001418 | Tree Planting | Anacostia River | 02140205 | 149569.76 | 396258.88 | 0.11 |
| SH16APY001419 | Tree Planting | Seneca Creek | 02140208 | 169889.04 | 376990.93 | 0.18 |
| SH16APY001420 | Tree Planting | Seneca Creek | 02140208 | 161377.32 | 378239.53 | 0.06 |
| SH16APY001421 | Tree Planting | Anacostia River | 02140205 | 156547.05 | 403829.81 | 0.31 |
| SH16APY001422 | Tree Planting | Anacostia River | 02140205 | 149599.54 | 396298.36 | 0.03 |
| SH16APY001423 | Tree Planting | Anacostia River | 02140205 | 161327.36 | 402324.11 | 4.43 |
| SH16APY001424 | Tree Planting | Rocky Gorge Dam | 02131107 | 161751.20 | 406421.26 | 0.07 |
| SH16APY001425 | Tree Planting | Rocky Gorge Dam | 02131107 | 161827.75 | 406465.07 | 0.10 |
| SH16APY001426 | Tree Planting | Rocky Gorge Dam | 02131107 | 160531.27 | 406112.11 | 0.32 |
| SH16APY001427 | Tree Planting | Anacostia River | 02140205 | 160116.34 | 406086.38 | 0.16 |
| SH16APY001428 | Tree Planting | Anacostia River | 02140205 | 160230.88 | 406143.19 | 0.13 |
| SH16APY001429 | Tree Planting | Anacostia River | 02140205 | 147207.32 | 409740.12 | 0.10 |
| SH16APY001430 | Tree Planting | Western Branch | 02131103 | 136031.50 | 413089.81 | 0.29 |
| SH16APY001431 | Tree Planting | Mattawoman Creek | 02140111 | 107760.53 | 395429.85 | 0.04 |
| SH16APY001432 | Tree Planting | Anacostia River | 02140205 | 141914.96 | 411498.55 | 0.45 |

Table 2-2a: Fiscal Year 2010-2019 Capital Impervious Restoration Practices Constructed

| Unique BMP # | BMP Type | 8-Digit Watershed Name | 8-Digit Watershed Code | Northing | Easting | Impervious Treated (acres) |
|---------------|---------------|------------------------|------------------------|-----------|-----------|----------------------------|
| SH16APY001433 | Tree Planting | Patuxent River upper | 02131104 | 158880.07 | 413194.34 | 0.30 |
| SH16APY001434 | Tree Planting | Potomac River U tidal | 02140201 | 126125.49 | 400283.80 | 0.07 |
| SH16APY001435 | Tree Planting | Potomac River U tidal | 02140201 | 125886.16 | 400055.94 | 0.06 |
| SH16APY001436 | Tree Planting | Potomac River U tidal | 02140201 | 128848.86 | 410460.19 | 0.48 |
| SH16APY001437 | Tree Planting | Potomac River M tidal | 02140102 | 107594.61 | 395197.48 | 0.04 |
| SH16APY001438 | Tree Planting | Piscataway Creek | 02140203 | 111859.89 | 399422.71 | 0.19 |
| SH16APY001439 | Tree Planting | Western Branch | 02131103 | 127165.95 | 422575.24 | 0.03 |
| SH16APY001440 | Tree Planting | Mattawoman Creek | 02140111 | 110047.78 | 399178.20 | 0.11 |
| SH16APY001441 | Tree Planting | Patuxent River upper | 02131104 | 159186.56 | 409683.19 | 0.24 |
| SH16APY001442 | Tree Planting | Anacostia River | 02140205 | 139920.14 | 410998.43 | 0.06 |
| SH16APY001443 | Tree Planting | Potomac River U tidal | 02140201 | 126103.74 | 400141.03 | 0.13 |
| SH16APY001444 | Tree Planting | Mattawoman Creek | 02140111 | 107897.83 | 395562.29 | 0.03 |
| SH16APY001445 | Tree Planting | Potomac River U tidal | 02140201 | 130299.36 | 411441.08 | 0.04 |
| SH16APY001446 | Tree Planting | Mattawoman Creek | 02140111 | 107709.15 | 395359.89 | 0.02 |
| SH16APY001447 | Tree Planting | Potomac River U tidal | 02140201 | 130236.13 | 411310.20 | 0.40 |
| SH16APY001448 | Tree Planting | Mattawoman Creek | 02140111 | 110447.60 | 398611.22 | 0.06 |
| SH16APY001449 | Tree Planting | Anacostia River | 02140205 | 139644.52 | 410846.20 | 0.08 |
| SH16APY001450 | Tree Planting | Anacostia River | 02140205 | 139917.31 | 410764.04 | 0.12 |
| SH16APY001451 | Tree Planting | Potomac River U tidal | 02140201 | 125988.74 | 400165.00 | 0.30 |
| SH16APY001452 | Tree Planting | Anacostia River | 02140205 | 143721.85 | 411596.26 | 0.17 |
| SH16APY001453 | Tree Planting | Anacostia River | 02140205 | 139961.13 | 410925.56 | 0.12 |
| SH16APY001454 | Tree Planting | Potomac River U tidal | 02140201 | 125938.04 | 400032.74 | 0.10 |
| SH16APY001455 | Tree Planting | Potomac River U tidal | 02140201 | 129661.64 | 405093.77 | 0.08 |
| SH16APY001456 | Tree Planting | Anacostia River | 02140205 | 148687.87 | 409230.74 | 0.06 |
| SH16APY001457 | Tree Planting | Western Branch | 02131103 | 134071.97 | 418766.58 | 0.17 |

Table 2-2a: Fiscal Year 2010-2019 Capital Impervious Restoration Practices Constructed

| Unique BMP # | BMP Type | 8-Digit Watershed Name | 8-Digit Watershed Code | Northing | Easting | Impervious Treated (acres) |
|---------------|---------------|------------------------|------------------------|-----------|-----------|----------------------------|
| SH16APY001458 | Tree Planting | Western Branch | 02131103 | 135507.90 | 424314.68 | 0.16 |
| SH16APY001459 | Tree Planting | Anacostia River | 02140205 | 148992.49 | 409347.64 | 0.06 |
| SH16APY001460 | Tree Planting | Western Branch | 02131103 | 132936.70 | 413286.81 | 0.12 |
| SH16APY001461 | Tree Planting | Anacostia River | 02140205 | 148701.66 | 409194.40 | 0.25 |
| SH16APY001462 | Tree Planting | Western Branch | 02131103 | 127337.92 | 422523.29 | 0.13 |
| SH16APY001463 | Tree Planting | Western Branch | 02131103 | 130369.49 | 411726.81 | 0.36 |
| SH16APY001464 | Tree Planting | Potomac River U tidal | 02140201 | 125983.94 | 400037.12 | 0.09 |
| SH16APY001465 | Tree Planting | Potomac River U tidal | 02140201 | 125959.60 | 400035.54 | 0.03 |
| SH16APY001466 | Tree Planting | Potomac River U tidal | 02140201 | 125943.49 | 400199.11 | 0.17 |
| SH16APY001467 | Tree Planting | Western Branch | 02131103 | 127291.66 | 421750.86 | 0.07 |
| SH16APY001468 | Tree Planting | Western Branch | 02131103 | 127314.94 | 421811.01 | 0.08 |
| SH16APY001469 | Tree Planting | Western Branch | 02131103 | 127130.95 | 422602.54 | 0.04 |
| SH16APY001470 | Tree Planting | Potomac River M tidal | 02140102 | 107655.68 | 395284.57 | 0.04 |
| SH16APY001471 | Tree Planting | Antietam Creek | 02140502 | 214925.65 | 342203.99 | 0.12 |
| SH16APY001472 | Tree Planting | Antietam Creek | 02140502 | 214964.13 | 341511.28 | 0.05 |
| SH16APY001473 | Tree Planting | Antietam Creek | 02140502 | 199366.72 | 342995.37 | 0.33 |
| SH16APY001474 | Tree Planting | Antietam Creek | 02140502 | 197843.16 | 342718.74 | 0.34 |
| SH16APY001475 | Tree Planting | Antietam Creek | 02140502 | 197672.01 | 342715.90 | 0.04 |
| SH16APY001476 | Tree Planting | Antietam Creek | 02140502 | 197503.24 | 342734.42 | 0.23 |
| SH16APY001477 | Tree Planting | Antietam Creek | 02140502 | 197131.03 | 342832.85 | 0.05 |
| SH16APY001478 | Tree Planting | Antietam Creek | 02140502 | 195600.41 | 343070.74 | 1.77 |
| SH16APY001479 | Tree Planting | Antietam Creek | 02140502 | 195185.54 | 342921.63 | 0.32 |
| SH16APY001480 | Tree Planting | Potomac River FR Cnty | 02140301 | 192674.90 | 343445.65 | 0.54 |
| SH16APY001481 | Tree Planting | Antietam Creek | 02140502 | 194360.52 | 342900.73 | 0.86 |
| SH16APY001482 | Tree Planting | Potomac River FR Cnty | 02140301 | 194069.79 | 342989.78 | 0.59 |

Table 2-2a: Fiscal Year 2010-2019 Capital Impervious Restoration Practices Constructed

| Unique BMP # | BMP Type | 8-Digit Watershed Name | 8-Digit Watershed Code | Northing | Easting | Impervious Treated (acres) |
|---------------|---------------|------------------------|------------------------|-----------|-----------|----------------------------|
| SH16APY001483 | Tree Planting | Potomac River FR Cnty | 02140301 | 192113.66 | 343674.60 | 0.08 |
| SH16APY001484 | Tree Planting | Potomac River FR Cnty | 02140301 | 191849.28 | 343638.69 | 0.34 |
| SH16APY001485 | Tree Planting | Antietam Creek | 02140502 | 202901.13 | 344263.93 | 0.05 |
| SH16APY001486 | Tree Planting | Antietam Creek | 02140502 | 202854.22 | 344294.69 | 0.50 |
| SH16APY001487 | Tree Planting | Antietam Creek | 02140502 | 202549.69 | 344202.29 | 1.03 |
| SH16APY001488 | Tree Planting | Antietam Creek | 02140502 | 201552.49 | 343845.91 | 0.08 |
| SH16APY001489 | Tree Planting | Antietam Creek | 02140502 | 201272.63 | 343761.13 | 0.08 |
| SH16APY001490 | Tree Planting | Potomac River FR Cnty | 02140301 | 191560.23 | 343538.73 | 0.10 |
| SH16APY001491 | Tree Planting | Potomac River FR Cnty | 02140301 | 191493.05 | 343512.60 | 0.17 |
| SH16APY001492 | Tree Planting | Potomac River FR Cnty | 02140301 | 191403.04 | 343476.27 | 0.22 |
| SH16APY001493 | Tree Planting | Potomac River FR Cnty | 02140301 | 191126.25 | 343371.97 | 0.21 |
| SH16APY001494 | Tree Planting | Potomac River FR Cnty | 02140301 | 189112.87 | 342240.91 | 0.26 |
| SH16APY001495 | Tree Planting | Potomac River FR Cnty | 02140301 | 188970.22 | 342189.92 | 0.04 |
| SH16APY001496 | Tree Planting | Potomac River FR Cnty | 02140301 | 188934.55 | 342176.42 | 0.06 |
| SH16APY001497 | Tree Planting | Potomac River FR Cnty | 02140301 | 188664.42 | 342062.70 | 0.13 |
| SH16APY001498 | Tree Planting | Potomac River FR Cnty | 02140301 | 187535.21 | 341488.31 | 0.30 |
| SH16APY001499 | Tree Planting | Potomac River FR Cnty | 02140301 | 186330.37 | 341187.73 | 0.15 |
| SH16APY001500 | Tree Planting | Potomac River FR Cnty | 02140301 | 185850.16 | 341058.04 | 0.11 |
| SH16APY001501 | Tree Planting | Potomac River FR Cnty | 02140301 | 185153.21 | 339827.42 | 0.24 |
| SH16APY001502 | Tree Planting | Potomac River FR Cnty | 02140301 | 186694.87 | 341259.91 | 0.06 |
| SH16APY001503 | Tree Planting | Potomac River FR Cnty | 02140301 | 186590.41 | 341234.14 | 0.33 |
| SH16APY001504 | Tree Planting | Potomac River FR Cnty | 02140301 | 187716.61 | 341510.03 | 0.16 |
| SH16APY001505 | Tree Planting | Antietam Creek | 02140502 | 197188.94 | 342813.74 | 0.07 |
| SH16APY001506 | Tree Planting | Antietam Creek | 02140502 | 197117.11 | 342894.80 | 0.84 |
| SH16APY001507 | Tree Planting | Antietam Creek | 02140502 | 198088.07 | 342726.37 | 0.23 |

Table 2-2a: Fiscal Year 2010-2019 Capital Impervious Restoration Practices Constructed

| Unique BMP # | BMP Type | 8-Digit Watershed Name | 8-Digit Watershed Code | Northing | Easting | Impervious Treated (acres) |
|---------------|---------------|------------------------|------------------------|-----------|-----------|----------------------------|
| SH16APY001508 | Tree Planting | Antietam Creek | 02140502 | 199528.05 | 343160.70 | 0.99 |
| SH16APY001509 | Tree Planting | Antietam Creek | 02140502 | 201451.72 | 343815.87 | 0.04 |
| SH16APY001510 | Tree Planting | Antietam Creek | 02140502 | 199215.95 | 342982.75 | 0.13 |
| SH16APY001511 | Tree Planting | Antietam Creek | 02140502 | 201358.48 | 343786.51 | 0.05 |
| SH16APY001512 | Tree Planting | Antietam Creek | 02140502 | 194605.35 | 342827.40 | 0.22 |
| SH16APY001513 | Tree Planting | Potomac River FR Cnty | 02140301 | 185885.41 | 341076.43 | 0.04 |
| SH16APY001514 | Tree Planting | Marsh Run | 02140503 | 215471.28 | 336130.07 | 0.28 |
| SH16APY001515 | Tree Planting | Marsh Run | 02140503 | 215498.31 | 335960.64 | 0.19 |
| SH16APY001516 | Tree Planting | Antietam Creek | 02140502 | 213143.23 | 345082.50 | 0.19 |
| SH16APY001517 | Tree Planting | Antietam Creek | 02140502 | 212202.12 | 343793.26 | 0.63 |
| SH16APY001518 | Tree Planting | Antietam Creek | 02140502 | 214249.74 | 343759.38 | 0.13 |
| SH16APY001519 | Tree Planting | Antietam Creek | 02140502 | 212910.83 | 345480.25 | 0.18 |
| SH16APY001520 | Tree Planting | Antietam Creek | 02140502 | 214381.60 | 343597.75 | 0.11 |
| SH16APY001521 | Tree Planting | Antietam Creek | 02140502 | 214431.38 | 343536.54 | 0.12 |
| SH16APY001522 | Tree Planting | Antietam Creek | 02140502 | 213317.67 | 345014.45 | 0.17 |
| SH16APY001523 | Tree Planting | Antietam Creek | 02140502 | 214868.67 | 342252.98 | 0.14 |
| SH16APY001524 | Tree Planting | Conococheague Creek | 02140504 | 213681.26 | 342127.51 | 0.05 |
| SH16APY001525 | Tree Planting | Antietam Creek | 02140502 | 196864.49 | 342981.66 | 0.13 |
| SH16APY001526 | Tree Planting | Potomac River FR Cnty | 02140301 | 191209.97 | 343400.10 | 0.08 |
| SH16APY001527 | Tree Planting | Potomac River FR Cnty | 02140301 | 191315.19 | 343445.39 | 0.17 |
| SH16APY001528 | Tree Planting | Potomac River FR Cnty | 02140301 | 189019.43 | 342207.18 | 0.13 |
| SH16APY001529 | Tree Planting | Antietam Creek | 02140502 | 199280.29 | 343022.67 | 0.08 |
| SH16APY001530 | Tree Planting | Conococheague Creek | 02140504 | 220717.90 | 335705.19 | 0.56 |
| SH16APY001531 | Tree Planting | Potomac River FR Cnty | 02140301 | 192210.68 | 343672.46 | 0.09 |
| SH16APY001532 | Tree Planting | Antietam Creek | 02140502 | 213407.28 | 344845.46 | 0.14 |

Table 2-2a: Fiscal Year 2010-2019 Capital Impervious Restoration Practices Constructed

| Unique BMP # | BMP Type | 8-Digit Watershed Name | 8-Digit Watershed Code | Northing | Easting | Impervious Treated (acres) |
|---------------|---------------|------------------------|------------------------|-----------|-----------|----------------------------|
| SH16APY001541 | Tree Planting | Severn River | 02131002 | 150973.32 | 447423.22 | 0.34 |
| SH16APY001542 | Tree Planting | Patuxent River middle | 02131102 | 126857.89 | 425905.32 | 0.24 |
| SH16APY001543 | Tree Planting | Severn River | 02131002 | 156841.52 | 428128.26 | 0.59 |
| SH16APY001544 | Tree Planting | Severn River | 02131002 | 156913.57 | 427919.55 | 0.57 |
| SH16APY001545 | Tree Planting | Patuxent River middle | 02131102 | 124077.35 | 433787.54 | 0.07 |
| SH16APY001546 | Tree Planting | South River | 02131003 | 145911.00 | 438977.87 | 0.30 |
| SH16APY001552 | Tree Planting | Patuxent River middle | 02131102 | 123827.34 | 431956.01 | 0.12 |
| SH16APY001553 | Tree Planting | Patuxent River middle | 02131102 | 123840.20 | 431903.21 | 0.05 |
| SH16APY001563 | Tree Planting | West Chesapeake Bay | 02131005 | 120527.08 | 435297.10 | 0.09 |
| SH16APY001564 | Tree Planting | Patuxent River middle | 02131102 | 120875.12 | 435221.04 | 0.27 |
| SH16APY001567 | Tree Planting | South River | 02131003 | 137833.51 | 438662.68 | 0.03 |
| SH16APY001568 | Tree Planting | Nanjemoy Creek | 02140110 | 91277.79 | 379800.75 | 0.28 |
| SH16APY001569 | Tree Planting | Severn River | 02131002 | 158260.85 | 427015.25 | 0.36 |
| SH16APY001570 | Tree Planting | Severn River | 02131002 | 155125.64 | 430965.65 | 0.46 |
| SH16APY001571 | Tree Planting | Zekiah Swamp | 02140108 | 105798.50 | 410890.40 | 0.19 |
| SH16APY001572 | Tree Planting | Severn River | 02131002 | 151078.59 | 447386.19 | 0.21 |
| SH16APY001573 | Tree Planting | Patuxent River lower | 02131101 | 97174.57 | 418387.34 | 0.35 |
| SH16APY001575 | Tree Planting | South River | 02131003 | 137874.28 | 438684.42 | 0.02 |
| SH16APY001576 | Tree Planting | Patuxent River lower | 02131101 | 97354.33 | 418273.02 | 0.10 |
| SH16APY001577 | Tree Planting | Severn River | 02131002 | 159114.70 | 426518.67 | 0.33 |
| SH16APY001578 | Tree Planting | Gilbert Swamp | 02140107 | 89554.76 | 416010.52 | 0.20 |
| SH16APY001579 | Tree Planting | Gilbert Swamp | 02140107 | 89695.42 | 414793.75 | 0.32 |
| SH16APY001582 | Tree Planting | Patapsco River L N Br | 02130906 | 172460.08 | 429384.40 | 0.46 |
| SH16APY001597 | Tree Planting | Back River | 02130901 | 192035.20 | 438781.99 | 0.36 |
| SH16APY001602 | Tree Planting | Deer Creek | 02120202 | 226863.76 | 430368.93 | 0.30 |

Table 2-2a: Fiscal Year 2010-2019 Capital Impervious Restoration Practices Constructed

| Unique BMP # | BMP Type | 8-Digit Watershed Name | 8-Digit Watershed Code | Northing | Easting | Impervious Treated (acres) |
|---------------|---------------|------------------------|------------------------|-----------|-----------|----------------------------|
| SH16APY001603 | Tree Planting | Deer Creek | 02120202 | 227751.04 | 429857.02 | 0.22 |
| SH16APY001604 | Tree Planting | Patapsco River L N Br | 02130906 | 175753.89 | 427819.09 | 0.20 |
| SH16APY001612 | Tree Planting | Loch Raven Reservoir | 02130805 | 218317.47 | 428205.40 | 0.35 |
| SH16APY003000 | Tree Planting | Baltimore Harbor | 02130903 | 162943.48 | 435221.00 | 0.33 |
| SH17APY001548 | Tree Planting | Potomac River WA Cnty | 02140501 | 202437.11 | 335579.99 | 5.33 |
| SH17APY001549 | Tree Planting | Antietam Creek | 02140502 | 201619.55 | 336108.80 | 1.62 |
| SH17APY001550 | Tree Planting | Potomac River WA Cnty | 02140501 | 201383.82 | 335401.87 | 0.80 |
| SH17APY001551 | Tree Planting | Antietam Creek | 02140502 | 201950.99 | 336110.26 | 1.56 |
| SH17APY001639 | Tree Planting | Patuxent River upper | 02131104 | 136647.13 | 424837.36 | 0.07 |
| SH17APY001640 | Tree Planting | Anacostia River | 02140205 | 148452.06 | 409184.41 | 0.16 |
| SH17APY001641 | Tree Planting | Potomac River U tidal | 02140201 | 127968.00 | 409199.56 | 0.09 |
| SH17APY001642 | Tree Planting | Anacostia River | 02140205 | 148541.30 | 409243.38 | 0.16 |
| SH17APY001643 | Tree Planting | Anacostia River | 02140205 | 146878.36 | 409949.92 | 0.27 |
| SH17APY001644 | Tree Planting | Potomac River U tidal | 02140201 | 129530.26 | 405101.51 | 0.07 |
| SH17APY001646 | Tree Planting | Western Branch | 02131103 | 141255.83 | 412621.85 | 1.28 |
| SH17APY001647 | Tree Planting | Anacostia River | 02140205 | 132799.89 | 408854.87 | 0.08 |
| SH17APY001648 | Tree Planting | Western Branch | 02131103 | 141308.91 | 412551.52 | 0.04 |
| SH17APY001649 | Tree Planting | Potomac River U tidal | 02140201 | 126919.20 | 402917.37 | 0.19 |
| SH17APY001650 | Tree Planting | Anacostia River | 02140205 | 146825.65 | 408123.49 | 0.28 |
| SH17APY001651 | Tree Planting | Western Branch | 02131103 | 142226.40 | 413545.03 | 0.26 |
| SH17APY003000 | Tree Planting | S Branch Patapsco | 02130908 | 187341.27 | 410210.08 | 0.08 |
| SH17APY003001 | Tree Planting | S Branch Patapsco | 02130908 | 187309.00 | 410112.90 | 0.09 |
| SH18APY001679 | Tree Planting | Octoraro Creek | 02120203 | 225899.23 | 478145.58 | 0.22 |
| SH18APY001680 | Tree Planting | Octoraro Creek | 02120203 | 227628.16 | 481460.78 | 0.47 |
| SH18APY001681 | Tree Planting | Baltimore Harbor | 02130903 | 164512.11 | 427010.12 | 0.17 |

Table 2-2a: Fiscal Year 2010-2019 Capital Impervious Restoration Practices Constructed

| Unique BMP # | BMP Type | 8-Digit Watershed Name | 8-Digit Watershed Code | Northing | Easting | Impervious Treated (acres) |
|---------------|---------------|------------------------|------------------------|-----------|-----------|----------------------------|
| SH18APY001682 | Tree Planting | Patapsco River L N Br | 02130906 | 164651.91 | 426996.11 | 0.08 |
| SH18APY001683 | Tree Planting | Patapsco River L N Br | 02130906 | 165420.25 | 422103.48 | 0.35 |
| SH18APY001684 | Tree Planting | Patapsco River L N Br | 02130906 | 165792.36 | 422280.85 | 0.60 |
| SH18APY001685 | Tree Planting | Patapsco River L N Br | 02130906 | 165455.20 | 422004.35 | 0.15 |
| SH18APY001686 | Tree Planting | Patapsco River L N Br | 02130906 | 164635.18 | 426910.51 | 0.15 |
| SH18APY001687 | Tree Planting | Patapsco River L N Br | 02130906 | 166671.55 | 423679.40 | 0.26 |
| SH18APY001688 | Tree Planting | Patapsco River L N Br | 02130906 | 165247.81 | 422037.30 | 0.31 |
| SH18APY001689 | Tree Planting | Patapsco River L N Br | 02130906 | 165359.31 | 421863.11 | 0.27 |
| SH18APY001690 | Tree Planting | Patapsco River L N Br | 02130906 | 165133.89 | 421880.48 | 0.20 |
| SH18APY001691 | Tree Planting | Patapsco River L N Br | 02130906 | 170284.71 | 426572.34 | 0.20 |
| SH18APY001692 | Tree Planting | Patapsco River L N Br | 02130906 | 164657.51 | 425305.36 | 0.08 |
| SH18APY001693 | Tree Planting | Patapsco River L N Br | 02130906 | 167522.03 | 423701.09 | 0.26 |
| SH18APY001694 | Tree Planting | Patapsco River L N Br | 02130906 | 171279.61 | 426382.73 | 0.04 |
| SH18APY001695 | Tree Planting | Patapsco River L N Br | 02130906 | 165102.76 | 426564.33 | 0.11 |
| SH18APY001696 | Tree Planting | Severn River | 02131002 | 156286.76 | 431834.50 | 0.63 |
| SH18APY001697 | Tree Planting | Severn River | 02131002 | 155849.09 | 431490.22 | 0.32 |
| SH18APY001698 | Tree Planting | Severn River | 02131002 | 155138.94 | 431067.65 | 0.39 |
| SH18APY001699 | Tree Planting | Severn River | 02131002 | 155767.31 | 431246.65 | 0.10 |
| SH18APY001700 | Tree Planting | Little Patuxent River | 02131105 | 161453.04 | 417572.82 | 0.09 |
| SH18APY001701 | Tree Planting | Little Patuxent River | 02131105 | 158648.07 | 417471.72 | 0.08 |
| SH18APY001702 | Tree Planting | Little Patuxent River | 02131105 | 161437.71 | 418743.48 | 0.10 |
| SH18APY001703 | Tree Planting | Severn River | 02131002 | 159310.09 | 426372.48 | 0.45 |
| SH18APY001704 | Tree Planting | Severn River | 02131002 | 155769.31 | 431358.32 | 0.22 |
| SH18APY001705 | Tree Planting | Severn River | 02131002 | 146499.96 | 440326.96 | 0.13 |
| SH18APY001706 | Tree Planting | Severn River | 02131002 | 146425.56 | 440250.70 | 0.05 |

Table 2-2a: Fiscal Year 2010-2019 Capital Impervious Restoration Practices Constructed

| Unique BMP # | BMP Type | 8-Digit Watershed Name | 8-Digit Watershed Code | Northing | Easting | Impervious Treated (acres) |
|---------------|---------------|------------------------|------------------------|-----------|-----------|----------------------------|
| SH18APY001707 | Tree Planting | Severn River | 02131002 | 150896.83 | 449501.00 | 0.15 |
| SH18APY001708 | Tree Planting | Magothy River | 02131001 | 160766.33 | 436462.79 | 0.11 |
| SH18APY001709 | Tree Planting | West River | 02131004 | 133219.72 | 437890.36 | 0.26 |
| SH18APY001710 | Tree Planting | Patuxent River middle | 02131102 | 126882.68 | 426102.85 | 0.07 |
| SH18APY001711 | Tree Planting | South River | 02131003 | 145040.30 | 439596.49 | 0.10 |
| SH18APY001712 | Tree Planting | South River | 02131003 | 146326.47 | 436302.92 | 0.26 |
| SH18APY001713 | Tree Planting | South River | 02131003 | 146343.79 | 439338.15 | 0.06 |
| SH18APY001714 | Tree Planting | South River | 02131003 | 144895.45 | 439709.54 | 0.26 |
| SH18APY001715 | Tree Planting | Patuxent River middle | 02131102 | 123251.49 | 429340.70 | 0.08 |
| SH18APY001716 | Tree Planting | Patuxent River middle | 02131102 | 123829.47 | 429182.99 | 0.10 |
| SH18APY001717 | Tree Planting | South River | 02131003 | 145415.34 | 439253.44 | 0.06 |
| SH18APY001718 | Tree Planting | Severn River | 02131002 | 146520.39 | 440388.78 | 0.17 |
| SH18APY001719 | Tree Planting | Severn River | 02131002 | 146827.65 | 440484.88 | 0.20 |
| SH18APY001720 | Tree Planting | West Chesapeake Bay | 02131005 | 124845.94 | 436500.64 | 0.26 |
| SH18APY001721 | Tree Planting | South River | 02131003 | 144935.91 | 439578.98 | 0.10 |
| SH18APY001722 | Tree Planting | Baltimore Harbor | 02130903 | 169221.27 | 431677.52 | 0.12 |
| SH18APY001723 | Tree Planting | Baltimore Harbor | 02130903 | 169559.72 | 434168.77 | 0.23 |
| SH18APY001724 | Tree Planting | Baltimore Harbor | 02130903 | 170722.19 | 431994.11 | 0.80 |
| SH18APY001725 | Tree Planting | Baltimore Harbor | 02130903 | 171030.74 | 432683.86 | 0.41 |
| SH18APY001726 | Tree Planting | Baltimore Harbor | 02130903 | 171026.27 | 433480.41 | 0.05 |
| SH18APY001727 | Tree Planting | Baltimore Harbor | 02130903 | 170500.67 | 431856.57 | 0.11 |
| SH18APY001728 | Tree Planting | Baltimore Harbor | 02130903 | 162393.85 | 430915.17 | 0.30 |
| SH18APY001729 | Tree Planting | Baltimore Harbor | 02130903 | 163915.34 | 430679.63 | 0.05 |
| SH18APY001730 | Tree Planting | Baltimore Harbor | 02130903 | 163973.28 | 430765.83 | 0.20 |
| SH18APY001731 | Tree Planting | Baltimore Harbor | 02130903 | 164601.05 | 427208.73 | 0.29 |

Table 2-2a: Fiscal Year 2010-2019 Capital Impervious Restoration Practices Constructed

| Unique BMP # | BMP Type | 8-Digit Watershed Name | 8-Digit Watershed Code | Northing | Easting | Impervious Treated (acres) |
|---------------|---------------|------------------------|------------------------|-----------|-----------|----------------------------|
| SH18APY001732 | Tree Planting | Baltimore Harbor | 02130903 | 164221.95 | 430658.76 | 0.37 |
| SH18APY001733 | Tree Planting | Baltimore Harbor | 02130903 | 165618.77 | 434167.98 | 0.15 |
| SH18APY001734 | Tree Planting | Baltimore Harbor | 02130903 | 166615.34 | 431030.68 | 0.15 |
| SH18APY001735 | Tree Planting | Baltimore Harbor | 02130903 | 165417.66 | 429057.45 | 0.38 |
| SH18APY001736 | Tree Planting | Baltimore Harbor | 02130903 | 164899.94 | 430496.83 | 0.70 |
| SH18APY001737 | Tree Planting | Baltimore Harbor | 02130903 | 165046.41 | 430345.66 | 0.18 |
| SH18APY001738 | Tree Planting | Baltimore Harbor | 02130903 | 163811.78 | 440983.00 | 0.22 |
| SH18APY001739 | Tree Planting | Baltimore Harbor | 02130903 | 165056.83 | 427925.63 | 0.05 |
| SH18APY001740 | Tree Planting | Baltimore Harbor | 02130903 | 164944.31 | 430827.30 | 0.30 |
| SH18APY001741 | Tree Planting | Baltimore Harbor | 02130903 | 164951.41 | 430912.95 | 0.26 |
| SH18APY001742 | Tree Planting | Baltimore Harbor | 02130903 | 165324.05 | 430390.23 | 0.15 |
| SH18APY001743 | Tree Planting | Baltimore Harbor | 02130903 | 164485.96 | 430737.46 | 0.27 |
| SH18APY001744 | Tree Planting | Baltimore Harbor | 02130903 | 165233.74 | 428206.96 | 0.66 |
| SH18APY001745 | Tree Planting | Baltimore Harbor | 02130903 | 168044.19 | 431594.42 | 0.13 |
| SH18APY001746 | Tree Planting | South River | 02131003 | 145633.13 | 439150.27 | 0.10 |
| SH18APY001747 | Tree Planting | Patuxent River middle | 02131102 | 122142.94 | 429720.39 | 0.07 |
| SH18APY001748 | Tree Planting | Baltimore Harbor | 02130903 | 161969.95 | 430770.87 | 0.14 |
| SH18APY001749 | Tree Planting | Baltimore Harbor | 02130903 | 162053.61 | 430703.60 | 0.05 |
| SH18APY001750 | Tree Planting | Patapsco River L N Br | 02130906 | 171070.44 | 426350.90 | 0.06 |
| SH18APY001751 | Tree Planting | Patapsco River L N Br | 02130906 | 163554.55 | 427208.35 | 0.09 |
| SH18APY001752 | Tree Planting | Baltimore Harbor | 02130903 | 163080.34 | 435490.25 | 0.15 |
| SH18APY001753 | Tree Planting | Patapsco River L N Br | 02130906 | 162911.98 | 426997.82 | 0.05 |
| SH18APY001754 | Tree Planting | Severn River | 02131002 | 158364.70 | 432120.56 | 0.32 |
| SH18APY001756 | Tree Planting | Severn River | 02131002 | 159723.00 | 432055.06 | 0.20 |
| SH18APY001757 | Tree Planting | Severn River | 02131002 | 159857.79 | 432011.28 | 0.07 |

Table 2-2a: Fiscal Year 2010-2019 Capital Impervious Restoration Practices Constructed

| Unique BMP # | BMP Type | 8-Digit Watershed Name | 8-Digit Watershed Code | Northing | Easting | Impervious Treated (acres) |
|---------------|---------------|------------------------|------------------------|-----------|-----------|----------------------------|
| SH18APY001758 | Tree Planting | Baltimore Harbor | 02130903 | 171143.21 | 433256.74 | 0.18 |
| SH18APY001759 | Tree Planting | Severn River | 02131002 | 155536.32 | 430883.29 | 0.04 |
| SH18APY001760 | Tree Planting | Severn River | 02131002 | 159032.63 | 426722.01 | 0.34 |
| SH18APY001761 | Tree Planting | Severn River | 02131002 | 159228.52 | 426544.04 | 0.46 |
| SH18APY001762 | Tree Planting | Patapsco River L N Br | 02130906 | 170153.01 | 426056.45 | 0.14 |
| SH18APY001763 | Tree Planting | Patapsco River L N Br | 02130906 | 164730.84 | 425421.59 | 0.09 |
| SH18APY001764 | Tree Planting | Patapsco River L N Br | 02130906 | 164768.50 | 425312.78 | 0.26 |
| SH18APY001765 | Tree Planting | South River | 02131003 | 145978.90 | 438854.90 | 0.11 |
| SH18APY001767 | Tree Planting | Little Patuxent River | 02131105 | 150215.19 | 426271.74 | 0.19 |
| SH18APY001768 | Tree Planting | Severn River | 02131002 | 156950.54 | 427698.23 | 0.26 |
| SH18APY001769 | Tree Planting | Baltimore Harbor | 02130903 | 167612.68 | 431498.25 | 0.05 |
| SH18APY001783 | Tree Planting | Potomac River L tidal | 02140101 | 84337.00 | 393729.20 | 0.30 |
| SH18APY001808 | Tree Planting | Double Pipe Creek | 02140304 | 214182.26 | 396535.78 | 0.37 |
| SH18APY001809 | Tree Planting | Liberty Reservoir | 02130907 | 208942.89 | 401279.92 | 0.15 |
| SH18APY001810 | Tree Planting | Double Pipe Creek | 02140304 | 215911.36 | 393417.38 | 0.35 |
| SH18APY001811 | Tree Planting | Double Pipe Creek | 02140304 | 215970.54 | 393317.94 | 0.15 |
| SH18APY001812 | Tree Planting | Liberty Reservoir | 02130907 | 198910.69 | 399898.59 | 0.45 |
| SH18APY001813 | Tree Planting | Double Pipe Creek | 02140304 | 218216.86 | 390189.83 | 0.82 |
| SH18APY001814 | Tree Planting | Double Pipe Creek | 02140304 | 218524.98 | 389706.55 | 3.38 |
| SH18APY001815 | Tree Planting | Upper Monocacy River | 02140303 | 223189.68 | 369754.09 | 0.80 |
| SH18APY001816 | Tree Planting | Upper Monocacy River | 02140303 | 223418.22 | 369924.71 | 0.23 |
| SH18APY001817 | Tree Planting | Upper Monocacy River | 02140303 | 223974.30 | 370218.89 | 0.05 |
| SH18APY001818 | Tree Planting | Upper Monocacy River | 02140303 | 223815.89 | 370348.32 | 0.20 |
| SH18APY001819 | Tree Planting | Upper Monocacy River | 02140303 | 223986.30 | 370401.71 | 0.17 |
| SH18APY001821 | Tree Planting | Octoraro Creek | 02120203 | 223799.38 | 479461.46 | 0.44 |

Table 2-2a: Fiscal Year 2010-2019 Capital Impervious Restoration Practices Constructed

| Unique BMP # | BMP Type | 8-Digit Watershed Name | 8-Digit Watershed Code | Northing | Easting | Impervious Treated (acres) |
|---------------|---------------|-------------------------|------------------------|-----------|-----------|----------------------------|
| SH18APY001822 | Tree Planting | Octoraro Creek | 02120203 | 226289.23 | 478538.73 | 0.52 |
| SH18APY001823 | Tree Planting | Octoraro Creek | 02120203 | 227223.15 | 480587.51 | 0.64 |
| SH18APY001824 | Tree Planting | Northeast River | 02130608 | 222750.50 | 489456.00 | 0.14 |
| SH18APY001825 | Tree Planting | Northeast River | 02130608 | 225511.21 | 487797.98 | 0.14 |
| SH18APY001826 | Tree Planting | Northeast River | 02130608 | 224215.15 | 488468.74 | 0.24 |
| SH18APY001827 | Tree Planting | Northeast River | 02130608 | 226027.19 | 487590.63 | 0.39 |
| SH18APY001828 | Tree Planting | Northeast River | 02130608 | 223744.17 | 488829.49 | 0.89 |
| SH18APY001829 | Tree Planting | Lower Susquehanna River | 02120201 | 216461.60 | 479750.95 | 0.16 |
| SH18APY001830 | Tree Planting | Octoraro Creek | 02120203 | 223648.30 | 479485.30 | 0.12 |
| SH18APY001831 | Tree Planting | Northeast River | 02130608 | 222206.12 | 489633.39 | 0.45 |
| SH18APY001832 | Tree Planting | Octoraro Creek | 02120203 | 227104.89 | 478949.57 | 0.84 |
| SH18APY001835 | Tree Planting | Baltimore Harbor | 02130903 | 170933.90 | 432587.53 | 1.64 |
| SH18APY001838 | Tree Planting | Upper Monocacy River | 02140303 | 224273.69 | 370555.47 | 0.47 |
| SH18APY001839 | Tree Planting | Upper Monocacy River | 02140303 | 224306.13 | 370699.96 | 0.63 |
| SH18APY001840 | Tree Planting | Upper Monocacy River | 02140303 | 223992.65 | 369788.95 | 0.05 |
| SH18APY001841 | Tree Planting | Upper Monocacy River | 02140303 | 224014.99 | 370269.51 | 0.09 |
| SH18APY001844 | Tree Planting | Octoraro Creek | 02120203 | 222371.73 | 479346.13 | 0.14 |
| SH18APY001845 | Tree Planting | Octoraro Creek | 02120203 | 222703.66 | 479445.85 | 0.34 |
| SH18APY001846 | Tree Planting | Octoraro Creek | 02120203 | 223571.17 | 479491.17 | 0.14 |
| SH18APY001847 | Tree Planting | Lower Susquehanna River | 02120201 | 218270.38 | 478773.20 | 0.58 |
| SH18APY001848 | Tree Planting | Octoraro Creek | 02120203 | 218778.52 | 479291.27 | 0.18 |
| SH18APY001849 | Tree Planting | Octoraro Creek | 02120203 | 227739.88 | 482100.62 | 0.44 |
| SH18APY001850 | Tree Planting | Octoraro Creek | 02120203 | 225723.82 | 478059.30 | 0.51 |
| SH18APY001851 | Tree Planting | Octoraro Creek | 02120203 | 226251.60 | 478614.82 | 0.37 |
| SH18APY001852 | Tree Planting | Northeast River | 02130608 | 224999.73 | 488120.35 | 0.20 |

Table 2-2a: Fiscal Year 2010-2019 Capital Impervious Restoration Practices Constructed

| Unique BMP # | BMP Type | 8-Digit Watershed Name | 8-Digit Watershed Code | Northing | Easting | Impervious Treated (acres) |
|---------------|---------------|-------------------------|------------------------|-----------|-----------|----------------------------|
| SH18APY001853 | Tree Planting | Northeast River | 02130608 | 223297.16 | 489122.80 | 1.81 |
| SH18APY001854 | Tree Planting | Little Elk Creek | 02130605 | 222785.35 | 498179.83 | 0.13 |
| SH18APY001855 | Tree Planting | Lower Susquehanna River | 02120201 | 217975.50 | 478481.10 | 0.11 |
| SH18APY001856 | Tree Planting | Northeast River | 02130608 | 217724.60 | 490077.70 | 0.46 |
| SH18APY001857 | Tree Planting | Northeast River | 02130608 | 221913.79 | 489722.67 | 0.29 |
| SH18APY001858 | Tree Planting | Northeast River | 02130608 | 221787.46 | 489754.68 | 0.27 |
| SH18APY001859 | Tree Planting | Octoraro Creek | 02120203 | 227127.21 | 480336.21 | 0.15 |
| SH18APY001860 | Tree Planting | Upper Monocacy River | 02140303 | 223683.96 | 370703.73 | 0.14 |
| SH18APY001861 | Tree Planting | Liberty Reservoir | 02130907 | 199013.15 | 399863.29 | 0.32 |
| SH18APY001863 | Tree Planting | Conococheague Creek | 02140504 | 223874.02 | 328065.25 | 8.79 |
| SH18APY001864 | Tree Planting | Marsh Run | 02140503 | 207678.52 | 334434.90 | 4.75 |
| SH18APY001865 | Tree Planting | Antietam Creek | 02140502 | 212895.04 | 345255.23 | 9.67 |
| SH18APY001866 | Tree Planting | Antietam Creek | 02140502 | 200454.09 | 337639.13 | 0.80 |
| SH18APY001867 | Tree Planting | Mattawoman Creek | 02140111 | 106787.63 | 402094.89 | 2.93 |
| SH18APY001868 | Tree Planting | Mattawoman Creek | 02140111 | 107015.21 | 402341.57 | 0.34 |
| SH18APY001869 | Tree Planting | Antietam Creek | 02140502 | 212759.10 | 345156.55 | 4.59 |
| SH18APY001870 | Tree Planting | Conococheague Creek | 02140504 | 224056.60 | 328159.31 | 1.13 |
| SH18APY001871 | Tree Planting | Marsh Run | 02140503 | 207775.25 | 334461.49 | 2.83 |
| SH18APY001873 | Tree Planting | Double Pipe Creek | 02140304 | 219085.65 | 389129.33 | 1.36 |
| SH19APY001872 | Tree Planting | Mattawoman Creek | 02140111 | 107832.31 | 403358.91 | 0.19 |
| SH19APY001943 | Tree Planting | Atkisson Reservoir | 02130703 | 212111.32 | 452633.33 | 0.16 |
| SH19APY001944 | Tree Planting | Atkisson Reservoir | 02130703 | 212090.76 | 451306.99 | 0.71 |
| SH19APY001945 | Tree Planting | Atkisson Reservoir | 02130703 | 211864.69 | 450131.60 | 0.19 |
| SH19APY001946 | Tree Planting | Atkisson Reservoir | 02130703 | 211982.51 | 451100.94 | 0.15 |
| SH19APY001947 | Tree Planting | Atkisson Reservoir | 02130703 | 212232.15 | 452628.75 | 1.30 |

Table 2-2a: Fiscal Year 2010-2019 Capital Impervious Restoration Practices Constructed

| Unique BMP # | BMP Type | 8-Digit Watershed Name | 8-Digit Watershed Code | Northing | Easting | Impervious Treated (acres) |
|---------------|---------------|------------------------|------------------------|-----------|-----------|----------------------------|
| SH19APY001948 | Tree Planting | Atkisson Reservoir | 02130703 | 212206.27 | 452388.83 | 2.68 |
| SH19APY001949 | Tree Planting | Bynum Run | 02130704 | 212250.08 | 453024.92 | 0.30 |
| SH19APY001950 | Tree Planting | Bynum Run | 02130704 | 210588.12 | 454978.64 | 0.18 |
| SH19APY001951 | Tree Planting | Bynum Run | 02130704 | 210816.56 | 455327.30 | 0.32 |
| SH19APY001952 | Tree Planting | Double Pipe Creek | 02140304 | 219995.55 | 387166.91 | 0.36 |
| SH19APY001953 | Tree Planting | Double Pipe Creek | 02140304 | 219979.85 | 387414.14 | 0.84 |
| SH19APY001954 | Tree Planting | Double Pipe Creek | 02140304 | 219846.66 | 388339.38 | 0.23 |
| SH19APY001955 | Tree Planting | Double Pipe Creek | 02140304 | 219819.58 | 388283.25 | 0.10 |
| SH19APY001956 | Tree Planting | Double Pipe Creek | 02140304 | 219687.46 | 388512.51 | 0.72 |
| SH19APY001957 | Tree Planting | S Branch Patapsco | 02130908 | 195673.77 | 399488.94 | 1.03 |
| SH19APY001958 | Tree Planting | S Branch Patapsco | 02130908 | 195839.89 | 399481.01 | 0.23 |
| SH19APY001959 | Tree Planting | Double Pipe Creek | 02140304 | 209774.15 | 389396.14 | 1.16 |
| SH19APY001960 | Tree Planting | Double Pipe Creek | 02140304 | 209514.36 | 396043.25 | 0.15 |
| SH19APY001961 | Tree Planting | Double Pipe Creek | 02140304 | 209794.19 | 396409.39 | 0.61 |
| SH19APY001962 | Tree Planting | Double Pipe Creek | 02140304 | 219548.61 | 407118.48 | 0.19 |
| SH19APY001963 | Tree Planting | Liberty Reservoir | 02130907 | 195996.47 | 399214.14 | 1.80 |
| SH19APY001964 | Tree Planting | Double Pipe Creek | 02140304 | 208651.33 | 392834.26 | 0.09 |
| SH19APY001965 | Tree Planting | Double Pipe Creek | 02140304 | 208619.01 | 392648.13 | 0.42 |
| SH19APY001966 | Tree Planting | Liberty Reservoir | 02130907 | 198591.22 | 399995.71 | 0.41 |
| SH19APY001967 | Tree Planting | Liberty Reservoir | 02130907 | 196045.56 | 399646.46 | 2.47 |
| SH19APY001968 | Tree Planting | Liberty Reservoir | 02130907 | 209395.98 | 401419.90 | 0.27 |
| SH19APY001969 | Tree Planting | Liberty Reservoir | 02130907 | 209532.01 | 401467.02 | 0.51 |
| SH19APY001970 | Tree Planting | Liberty Reservoir | 02130907 | 213873.89 | 402997.03 | 0.53 |
| SH19APY001971 | Tree Planting | Double Pipe Creek | 02140304 | 215473.72 | 394518.38 | 0.72 |
| SH19APY001972 | Tree Planting | Liberty Reservoir | 02130907 | 209755.27 | 401540.01 | 0.23 |

Table 2-2a: Fiscal Year 2010-2019 Capital Impervious Restoration Practices Constructed

| Unique BMP # | BMP Type | 8-Digit Watershed Name | 8-Digit Watershed Code | Northing | Easting | Impervious Treated (acres) |
|---------------|---------------|------------------------|------------------------|-----------|-----------|----------------------------|
| SH19APY001973 | Tree Planting | Double Pipe Creek | 02140304 | 208877.70 | 394571.25 | 0.16 |
| SH19APY001974 | Tree Planting | Upper Monocacy River | 02140303 | 223019.85 | 386536.24 | 0.77 |
| SH19APY001975 | Tree Planting | Upper Monocacy River | 02140303 | 225725.93 | 388651.61 | 0.21 |
| SH19APY001976 | Tree Planting | Upper Monocacy River | 02140303 | 223607.78 | 386923.19 | 0.28 |
| SH19APY001977 | Tree Planting | Upper Monocacy River | 02140303 | 223680.62 | 386967.24 | 0.14 |
| SH19APY001978 | Tree Planting | Upper Monocacy River | 02140303 | 223748.79 | 387008.11 | 0.27 |
| SH19APY001979 | Tree Planting | Double Pipe Creek | 02140304 | 215098.48 | 395210.46 | 0.44 |
| SH19APY001980 | Tree Planting | Liberty Reservoir | 02130907 | 191831.07 | 407680.87 | 0.30 |
| SH19APY001981 | Tree Planting | Double Pipe Creek | 02140304 | 219268.76 | 388975.82 | 0.50 |
| SH19APY001982 | Tree Planting | Double Pipe Creek | 02140304 | 219145.38 | 389159.11 | 0.49 |
| SH19APY001983 | Tree Planting | Double Pipe Creek | 02140304 | 219756.90 | 388525.84 | 0.30 |
| SH19APY001984 | Tree Planting | Double Pipe Creek | 02140304 | 208549.83 | 392153.73 | 0.46 |
| SH19APY001985 | Tree Planting | Double Pipe Creek | 02140304 | 211424.64 | 398451.60 | 0.22 |
| SH19APY001986 | Tree Planting | Double Pipe Creek | 02140304 | 215789.97 | 393618.38 | 0.69 |
| SH19APY001987 | Tree Planting | Upper Monocacy River | 02140303 | 225779.53 | 388742.34 | 0.19 |
| SH19APY001988 | Tree Planting | Catoctin Creek | 02140305 | 187869.31 | 352201.11 | 0.26 |
| SH19APY001989 | Tree Planting | Catoctin Creek | 02140305 | 187791.09 | 351304.28 | 0.24 |
| SH19APY001990 | Tree Planting | Lower Monocacy River | 02140302 | 190679.55 | 360217.47 | 0.52 |
| SH19APY001991 | Tree Planting | Catoctin Creek | 02140305 | 200360.56 | 355702.24 | 0.20 |
| SH19APY001992 | Tree Planting | Catoctin Creek | 02140305 | 200520.25 | 355610.40 | 0.72 |
| SH19APY001993 | Tree Planting | Catoctin Creek | 02140305 | 195573.65 | 352024.31 | 0.64 |
| SH19APY001994 | Tree Planting | Potomac River FR Cnty | 02140301 | 182186.79 | 355491.81 | 1.23 |
| SH19APY001995 | Tree Planting | Lower Monocacy River | 02140302 | 189010.95 | 357048.14 | 0.20 |
| SH19APY001996 | Tree Planting | Potomac River FR Cnty | 02140301 | 187272.15 | 347367.90 | 0.31 |
| SH19APY001997 | Tree Planting | Catoctin Creek | 02140305 | 202046.85 | 354402.17 | 0.20 |

Table 2-2a: Fiscal Year 2010-2019 Capital Impervious Restoration Practices Constructed

| Unique BMP # | BMP Type | 8-Digit Watershed Name | 8-Digit Watershed Code | Northing | Easting | Impervious Treated (acres) |
|---------------|---------------|------------------------|------------------------|-----------|-----------|----------------------------|
| SH19APY001998 | Tree Planting | Catoctin Creek | 02140305 | 202813.08 | 353782.17 | 0.69 |
| SH19APY001999 | Tree Planting | Catoctin Creek | 02140305 | 205950.37 | 350435.88 | 0.25 |
| SH19APY002000 | Tree Planting | Catoctin Creek | 02140305 | 207013.95 | 349187.82 | 0.42 |
| SH19APY002001 | Tree Planting | Potomac River FR Cnty | 02140301 | 181128.99 | 354871.17 | 0.69 |
| SH19APY002002 | Tree Planting | Potomac River FR Cnty | 02140301 | 183373.17 | 355773.55 | 0.76 |
| SH19APY002003 | Tree Planting | Potomac River FR Cnty | 02140301 | 183644.13 | 355826.98 | 0.72 |
| SH19APY002004 | Tree Planting | Potomac River FR Cnty | 02140301 | 184980.23 | 356077.46 | 1.40 |
| SH19APY002005 | Tree Planting | Catoctin Creek | 02140305 | 201184.04 | 353941.66 | 0.13 |
| SH19APY002006 | Tree Planting | Upper Monocacy River | 02140303 | 218726.89 | 364845.55 | 0.12 |
| SH19APY002007 | Tree Planting | Upper Monocacy River | 02140303 | 222690.83 | 369654.38 | 0.70 |
| SH19APY002008 | Tree Planting | Catoctin Creek | 02140305 | 194772.79 | 350640.17 | 0.63 |
| SH19APY002009 | Tree Planting | Catoctin Creek | 02140305 | 200656.00 | 354460.80 | 1.31 |
| SH19APY002010 | Tree Planting | Catoctin Creek | 02140305 | 199404.29 | 355729.59 | 0.28 |
| SH19APY002011 | Tree Planting | Lower Monocacy River | 02140302 | 184109.77 | 364041.95 | 0.17 |
| SH19APY002012 | Tree Planting | Catoctin Creek | 02140305 | 201342.43 | 353703.87 | 0.18 |
| SH19APY002013 | Tree Planting | Catoctin Creek | 02140305 | 204657.60 | 351948.30 | 0.12 |
| SH19APY002014 | Tree Planting | Catoctin Creek | 02140305 | 193783.95 | 349350.54 | 0.19 |
| SH19APY002015 | Tree Planting | Catoctin Creek | 02140305 | 192711.10 | 347124.06 | 0.65 |
| SH19APY002016 | Tree Planting | Catoctin Creek | 02140305 | 192831.14 | 347518.97 | 0.40 |
| SH19APY002017 | Tree Planting | Catoctin Creek | 02140305 | 193159.84 | 348172.31 | 0.19 |
| SH19APY002018 | Tree Planting | Potomac River FR Cnty | 02140301 | 183035.64 | 355652.30 | 0.10 |
| SH19APY002019 | Tree Planting | Potomac River FR Cnty | 02140301 | 185438.90 | 356176.54 | 0.76 |
| SH19APY002020 | Tree Planting | Potomac River FR Cnty | 02140301 | 182354.86 | 355561.42 | 0.12 |
| SH19APY002021 | Tree Planting | Catoctin Creek | 02140305 | 201804.62 | 354599.01 | 0.24 |
| SH19APY002022 | Tree Planting | Catoctin Creek | 02140305 | 205211.67 | 351291.80 | 0.12 |

Table 2-2a: Fiscal Year 2010-2019 Capital Impervious Restoration Practices Constructed

| Unique BMP # | BMP Type | 8-Digit Watershed Name | 8-Digit Watershed Code | Northing | Easting | Impervious Treated (acres) |
|---------------|---------------|------------------------|------------------------|-----------|-----------|----------------------------|
| SH19APY002023 | Tree Planting | Catoctin Creek | 02140305 | 199378.96 | 356194.25 | 0.10 |
| SH19APY002024 | Tree Planting | Catoctin Creek | 02140305 | 187774.59 | 351960.90 | 0.28 |
| SH19APY002025 | Tree Planting | Catoctin Creek | 02140305 | 187828.29 | 352576.21 | 0.16 |
| SH19APY002026 | Tree Planting | Potomac River FR Cnty | 02140301 | 186830.28 | 356358.43 | 0.31 |
| SH19APY002027 | Tree Planting | Catoctin Creek | 02140305 | 203591.43 | 353160.47 | 0.75 |
| SH19APY002028 | Tree Planting | Catoctin Creek | 02140305 | 203271.34 | 353419.16 | 0.25 |
| SH19APY002029 | Tree Planting | Catoctin Creek | 02140305 | 203208.28 | 353473.29 | 0.23 |
| SH19APY002030 | Tree Planting | Catoctin Creek | 02140305 | 203068.96 | 353581.74 | 0.65 |
| SH19APY002031 | Tree Planting | Catoctin Creek | 02140305 | 193822.81 | 349502.79 | 0.17 |
| SH19APY002032 | Tree Planting | Catoctin Creek | 02140305 | 187889.32 | 352374.80 | 0.10 |
| SH19APY002033 | Tree Planting | Catoctin Creek | 02140305 | 202170.00 | 354311.31 | 0.12 |
| SH19APY002034 | Tree Planting | Catoctin Creek | 02140305 | 206931.26 | 349283.41 | 0.14 |
| SH19APY002035 | Tree Planting | Catoctin Creek | 02140305 | 201902.93 | 354519.76 | 0.11 |
| SH19APY002036 | Tree Planting | Catoctin Creek | 02140305 | 203436.53 | 353283.44 | 0.30 |
| SH19APY002037 | Tree Planting | Catoctin Creek | 02140305 | 192845.10 | 347622.80 | 0.12 |
| SH19APY002038 | Tree Planting | Catoctin Creek | 02140305 | 193176.70 | 348112.86 | 0.39 |
| SH19APY002039 | Tree Planting | Catoctin Creek | 02140305 | 192874.07 | 347720.22 | 0.22 |
| SH19APY002040 | Tree Planting | Catoctin Creek | 02140305 | 203619.90 | 350659.31 | 0.25 |
| SH19APY002041 | Tree Planting | Upper Monocacy River | 02140303 | 218717.83 | 364774.23 | 0.09 |
| SH19APY002042 | Tree Planting | Catoctin Creek | 02140305 | 194715.38 | 350504.13 | 0.16 |
| SH19APY002043 | Tree Planting | Potomac River FR Cnty | 02140301 | 185940.47 | 344756.55 | 0.16 |
| SH19APY002044 | Tree Planting | Upper Monocacy River | 02140303 | 198686.84 | 365702.41 | 0.15 |
| SH19APY002045 | Tree Planting | Deer Creek | 02120202 | 212465.32 | 456918.32 | 0.21 |
| SH19APY002046 | Tree Planting | Broad Creek | 02120205 | 225125.47 | 453707.35 | 0.47 |
| SH19APY002047 | Tree Planting | Broad Creek | 02120205 | 224782.86 | 453643.21 | 0.20 |

Table 2-2a: Fiscal Year 2010-2019 Capital Impervious Restoration Practices Constructed

| Unique BMP # | BMP Type | 8-Digit Watershed Name | 8-Digit Watershed Code | Northing | Easting | Impervious Treated (acres) |
|---------------|---------------|------------------------|------------------------|-----------|-----------|----------------------------|
| SH19APY002048 | Tree Planting | Broad Creek | 02120205 | 223944.06 | 453302.46 | 0.43 |
| SH19APY002049 | Tree Planting | Broad Creek | 02120205 | 223820.06 | 452788.25 | 0.45 |
| SH19APY002050 | Tree Planting | Broad Creek | 02120205 | 226022.30 | 457285.76 | 0.37 |
| SH19APY002051 | Tree Planting | Swan Creek | 02130706 | 212554.03 | 468920.21 | 0.36 |
| SH19APY002052 | Tree Planting | Swan Creek | 02130706 | 212558.92 | 469012.32 | 0.13 |
| SH19APY002053 | Tree Planting | Swan Creek | 02130706 | 212405.93 | 469814.85 | 0.24 |
| SH19APY002054 | Tree Planting | Atkisson Reservoir | 02130703 | 211847.47 | 449385.55 | 0.37 |
| SH19APY002055 | Tree Planting | Lower Winters Run | 02130702 | 201532.39 | 452871.70 | 0.24 |
| SH19APY002056 | Tree Planting | Broad Creek | 02120205 | 224856.03 | 453648.54 | 0.24 |
| SH19APY002057 | Tree Planting | Broad Creek | 02120205 | 223781.30 | 452651.09 | 0.31 |
| SH19APY002058 | Tree Planting | Atkisson Reservoir | 02130703 | 209327.08 | 444220.90 | 0.13 |
| SH19APY002059 | Tree Planting | Loch Raven Reservoir | 02130805 | 202786.84 | 428585.17 | 0.35 |
| SH19APY002060 | Tree Planting | Loch Raven Reservoir | 02130805 | 208980.58 | 428449.71 | 0.22 |
| SH19APY002061 | Tree Planting | Loch Raven Reservoir | 02130805 | 226113.97 | 431266.88 | 0.15 |
| SH19APY002062 | Tree Planting | Back River | 02130901 | 175219.66 | 446756.89 | 0.46 |
| SH19APY002063 | Tree Planting | Deer Creek | 02120202 | 227180.27 | 430182.59 | 0.47 |
| SH19APY002064 | Tree Planting | Loch Raven Reservoir | 02130805 | 226466.96 | 430677.32 | 1.22 |
| SH19APY002065 | Tree Planting | Loch Raven Reservoir | 02130805 | 209108.82 | 428592.63 | 0.29 |
| SH19APY002066 | Tree Planting | Loch Raven Reservoir | 02130805 | 203093.86 | 428531.10 | 0.82 |
| SH19APY002067 | Tree Planting | Atkisson Reservoir | 02130703 | 212123.02 | 452124.82 | 0.13 |
| SH19APY002068 | Tree Planting | S Branch Patapsco | 02130908 | 197759.02 | 394923.03 | 0.25 |
| SH19APY002069 | Tree Planting | Loch Raven Reservoir | 02130805 | 212693.48 | 428939.51 | 0.28 |
| SH19APY002070 | Tree Planting | Loch Raven Reservoir | 02130805 | 212698.73 | 428879.58 | 0.05 |
| SH19APY002071 | Tree Planting | Loch Raven Reservoir | 02130805 | 212640.18 | 428895.42 | 0.02 |
| SH19APY002072 | Tree Planting | Loch Raven Reservoir | 02130805 | 212690.96 | 428511.55 | 0.05 |

Table 2-2a: Fiscal Year 2010-2019 Capital Impervious Restoration Practices Constructed

| Unique BMP # | BMP Type | 8-Digit Watershed Name | 8-Digit Watershed Code | Northing | Easting | Impervious Treated (acres) |
|---------------|---------------|------------------------|------------------------|-----------|-----------|----------------------------|
| SH19APY002073 | Tree Planting | Catoctin Creek | 02140305 | 202076.36 | 352717.55 | 0.12 |
| SH19APY002074 | Tree Planting | Lower Monocacy River | 02140302 | 191042.61 | 360658.43 | 0.36 |
| SH19APY002075 | Tree Planting | Lower Monocacy River | 02140302 | 192518.70 | 364606.68 | 1.06 |
| SH19APY002076 | Tree Planting | Lower Monocacy River | 02140302 | 190535.01 | 377673.67 | 0.21 |
| SH19APY002077 | Tree Planting | Lower Monocacy River | 02140302 | 194933.68 | 358381.37 | 0.23 |
| SH19APY002078 | Tree Planting | Lower Monocacy River | 02140302 | 199613.78 | 388232.58 | 0.32 |
| SH19APY002079 | Tree Planting | Double Pipe Creek | 02140304 | 219520.42 | 388838.33 | 0.14 |
| SH19APY002080 | Tree Planting | Double Pipe Creek | 02140304 | 209666.62 | 396223.03 | 0.16 |
| SH19APY002081 | Tree Planting | Liberty Reservoir | 02130907 | 208421.36 | 401062.99 | 0.46 |
| SH19APY002082 | Tree Planting | Little Gunpowder Falls | 02130804 | 209105.81 | 444548.28 | 0.18 |
| SH19APY002083 | Tree Planting | Swan Creek | 02130706 | 212524.55 | 469403.63 | 0.14 |
| SH19APY002084 | Tree Planting | Bynum Run | 02130704 | 209483.43 | 454284.17 | 0.15 |
| SH19APY002085 | Tree Planting | Atkisson Reservoir | 02130703 | 208067.34 | 454269.60 | 0.36 |
| SH19APY002086 | Tree Planting | Atkisson Reservoir | 02130703 | 205930.30 | 450285.83 | 0.12 |
| SH19APY002087 | Tree Planting | Broad Creek | 02120205 | 227103.77 | 455670.67 | 0.72 |
| SH19APY002088 | Tree Planting | Bynum Run | 02130704 | 209750.62 | 454195.96 | 0.27 |
| SH19APY002089 | Tree Planting | Back River | 02130901 | 192011.77 | 439007.27 | 0.23 |
| SH19APY002090 | Tree Planting | Gwynns Falls | 02130905 | 189695.41 | 421990.29 | 0.19 |
| SH19APY002091 | Tree Planting | Gwynns Falls | 02130905 | 190105.66 | 421199.81 | 0.35 |
| SH19APY002092 | Tree Planting | Gwynns Falls | 02130905 | 189542.97 | 421934.86 | 0.08 |
| SH19APY002093 | Tree Planting | Jones Falls | 02130904 | 190530.93 | 429200.74 | 0.32 |
| SH19APY002094 | Tree Planting | Gwynns Falls | 02130905 | 190727.80 | 421047.17 | 0.15 |
| SH19APY002095 | Tree Planting | Loch Raven Reservoir | 02130805 | 193970.55 | 433762.24 | 0.25 |
| SH19APY002096 | Tree Planting | Back River | 02130901 | 181135.89 | 442750.63 | 0.16 |
| SH19APY002097 | Tree Planting | Back River | 02130901 | 192037.81 | 438924.74 | 0.30 |

Table 2-2a: Fiscal Year 2010-2019 Capital Impervious Restoration Practices Constructed

| Unique BMP # | BMP Type | 8-Digit Watershed Name | 8-Digit Watershed Code | Northing | Easting | Impervious Treated (acres) |
|---------------|--|------------------------|------------------------|-----------|-----------|----------------------------|
| SH19APY002098 | Tree Planting | Back River | 02130901 | 191977.54 | 438844.12 | 0.23 |
| SH19APY002099 | Tree Planting | Bird River | 02130803 | 191143.14 | 440513.36 | 0.21 |
| SH19APY002100 | Tree Planting | Back River | 02130901 | 180624.99 | 441724.22 | 0.14 |
| SH19APY002101 | Tree Planting | Gwynns Falls | 02130905 | 193925.71 | 417698.53 | 0.15 |
| SH19APY002102 | Tree Planting | Catoctin Creek | 02140305 | 211760.30 | 350553.65 | 2.83 |
| SH19APY002103 | Tree Planting | <Null> | <Null> | 216382.74 | 411091.64 | 4.02 |
| SH19APY002104 | Tree Planting | Catoctin Creek | 02140305 | 211567.10 | 350540.23 | 0.85 |
| SH12APY000411 | Impervious Surface Elimination (to pervious) | Liberty Reservoir | 02130907 | 407581.25 | 201145.56 | 0.12 |
| SH12APY000412 | Impervious Surface Elimination (to pervious) | Upper Monocacy River | 02140303 | 386462.97 | 222920.45 | 0.21 |
| SH12APY000413 | Impervious Surface Elimination (to pervious) | Upper Monocacy River | 02140303 | 389198.27 | 227220.34 | 0.15 |
| SH17APY001539 | Impervious Surface Elimination (to pervious) | Lower Monocacy River | 02140302 | 368666.92 | 192192.50 | 0.69 |
| SH17APY001538 | Impervious Surface Elimination (to pervious) | S Branch Patapsco | 02130908 | 394907.80 | 197771.27 | 0.13 |
| SH17APY001537 | Impervious Surface Elimination (to pervious) | Double Pipe Creek | 02140304 | 409167.77 | 221259.12 | 0.06 |
| SH17APY001536 | Impervious Surface Elimination (to pervious) | Upper Monocacy River | 02140303 | 386273.46 | 222614.69 | 0.14 |
| SH17APY001535 | Impervious Surface Elimination (to pervious) | Lower Monocacy River | 02140302 | 362358.28 | 192986.66 | 0.07 |
| SH17APY001534 | Impervious Surface Elimination (to pervious) | Lower Monocacy River | 02140302 | 362613.55 | 194079.77 | 0.47 |
| SH17APY001533 | Impervious Surface Elimination (to pervious) | Little Patuxent River | 02131105 | 418273.00 | 167125.75 | 0.17 |

Table 2-2a: Fiscal Year 2010-2019 Capital Impervious Restoration Practices Constructed

| Unique BMP # | BMP Type | 8-Digit Watershed Name | 8-Digit Watershed Code | Northing | Easting | Impervious Treated (acres) |
|------------------------------------|--|------------------------|------------------------|-----------|-----------|----------------------------|
| SH17APY001540 | Impervious Surface Elimination (to pervious) | Catoctin Creek | 02140305 | 349898.01 | 193900.00 | 0.11 |
| SH18APY001872 | Impervious Surface Elimination (to pervious) | Patapsco River L N Br | 02130906 | 427830.15 | 175709.04 | 0.03 |
| SH18APYXXXXX | Impervious Surface Elimination (to pervious) | Patapsco River L N Br | 02130906 | 425953.13 | 174653.76 | 0.11 |
| Completed BMP Acreage Total | | | | | | 3204.24 |

Table 2-2b: Annual Operations and Redevelopment Impervious Restoration Practices

| Unique BMP # | BMP Type | 8-Digit Watershed Name | 8-Digit Watershed Code | Northing | Easting | Impervious Treated (acres) |
|------------------------------------|------------------------|------------------------|------------------------|----------|---------|----------------------------|
| TBD | Redevelopment Credit | Area wide | Area wide | - | - | 59.39 |
| TBD | Inlet Cleaning | Area-wide | Area-wide | - | - | 175.00 |
| TBD | Street Sweeping Credit | Area wide | Area wide | - | - | 33.00 |
| Completed BMP Acreage Total | | | | | | 267.39 |

Table 2-2c: Fiscal Year 2020 Capital Impervious Restoration Practices Planned

| Unique BMP # | BMP Type | 8-Digit Watershed Name | 8-Digit Watershed Code | Northing | Easting | Impervious Treated (acres) |
|------------------|--------------------|------------------------|------------------------|-----------|-----------|----------------------------|
| SHA20ALN160015UR | Stream Restoration | Western Branch | 02131103 | 123553.95 | 416879.12 | 234.80 |
| SHA20ALN210019UR | Stream Restoration | Little Tonoloway Creek | 02140509 | 227278.26 | 297281.74 | 59.37 |
| SHA20ALN100017UR | Stream Restoration | Lower Monocacy River | 02140302 | 193745.73 | 380246.33 | 141.24 |
| SHA20ALN100018UR | Stream Restoration | Lower Monocacy River | 02140302 | 189444.81 | 378465.88 | 101.55 |
| SHA20ALN030021UR | Stream Restoration | Loch Raven Reservoir | 02130805 | 220053.52 | 429984.76 | 59.76 |
| SHA20ALN030023UR | Stream Restoration | Patapsco River L N Br | 02130906 | 187701.93 | 414754.90 | 86.43 |
| SHA20ALN120011UR | Stream Restoration | Deer Creek | 02120202 | 213029.62 | 460551.69 | 296.55 |

Table 2-2c: Fiscal Year 2020 Capital Impervious Restoration Practices Planned

| Unique BMP # | BMP Type | 8-Digit Watershed Name | 8-Digit Watershed Code | Northing | Easting | Impervious Treated (acres) |
|------------------|--------------------|------------------------|------------------------|-----------|-----------|----------------------------|
| SHA20ALN030024UR | Stream Restoration | Loch Raven Reservoir | 02130805 | 208481.19 | 416443.05 | 181.89 |
| SHA20ALN060008UR | Stream Restoration | Prettyboy Reservoir | 02130806 | 225497.36 | 415879.60 | 239.16 |
| SHA20ALN150022UR | Stream Restoration | Seneca Creek | 02140208 | 168840.00 | 383435.25 | 91.95 |
| SHA20ALN030025UR | Stream Restoration | Patapsco River L N Br | 02130906 | 184105.61 | 413780.59 | 53.40 |
| SHA20ALN130010UR | Stream Restoration | S Branch Patapsco | 02130908 | 185053.75 | 402760.02 | 164.91 |
| SHA20ALN100019UR | Stream Restoration | Lower Monocacy River | 02140302 | 198154.63 | 384037.60 | 90.93 |
| SHA20ALN020009UR | Stream Restoration | South River | 02131003 | 147592.87 | 433669.12 | 359.40 |
| SHA20ALN070011UR | Stream Restoration | Little Elk Creek | 02130605 | 227221.24 | 495080.10 | 1095.03 |
| SHA20ALN070012UR | Stream Restoration | Northeast River | 02130608 | 225794.44 | 491183.52 | 421.35 |
| SHA20ALN030026UR | Stream Restoration | Loch Raven Reservoir | 02130805 | 200965.70 | 420487.42 | 104.01 |
| SHA20ALN020010UR | Stream Restoration | South River | 02131003 | 144074.48 | 430781.91 | 88.38 |
| SHA20ALN100020UR | Stream Restoration | Catoctin Creek | 02140305 | 188045.43 | 348120.78 | 179.58 |
| SHA20ALN130009UR | Stream Restoration | Little Patuxent River | 02131105 | 173219.98 | 410832.54 | 219.06 |
| SHA20ALN160029UR | Stream Restoration | Patuxent River upper | 02131104 | 151166.48 | 418126.04 | 40.00 |
| SHA20ALN160028UR | Stream Restoration | Anacostia River | 02140205 | 147391.11 | 404346.85 | 2.00 |
| SHA20ALN030022UR | Stream Restoration | Lower Gunpowder Falls | 02130802 | 201493.28 | 442028.20 | 279.39 |
| SHA20RST020049 | Retrofit | Severn River | 02131002 | 156932.81 | 427884.13 | 4.04 |
| SHA20RST020268 | Retrofit | South River | 02131003 | 146041.10 | 438420.88 | 8.58 |
| SHA20RST020287 | Retrofit | Severn River | 02131002 | 151151.88 | 447394.03 | 1.63 |
| SHA20RST020363 | Retrofit | Baltimore Harbor | 02130903 | 162503.42 | 431087.89 | 7.50 |
| SHA20RST020404 | Retrofit | South River | 02131003 | 143356.31 | 430483.74 | 6.25 |
| SHA20RST130027 | Retrofit | Middle Patuxent River | 02131106 | 168750.59 | 409054.44 | 16.15 |
| SHA20RST130048 | Retrofit | Little Patuxent River | 02131105 | 162042.99 | 417605.99 | 2.05 |
| SHA20RST130072 | Retrofit | Little Patuxent River | 02131105 | 173332.00 | 416317.62 | 1.70 |
| SHA20RST130073 | Retrofit | Little Patuxent River | 02131105 | 173136.33 | 416480.11 | 1.68 |
| SHA20RST130120 | Retrofit | Little Patuxent River | 02131105 | 162064.92 | 417898.00 | 1.88 |
| SHA20RST130205 | Retrofit | Patapsco River L N Br | 02130906 | 168987.89 | 421130.67 | 1.04 |

Table 2-2c: Fiscal Year 2020 Capital Impervious Restoration Practices Planned

| Unique BMP # | BMP Type | 8-Digit Watershed Name | 8-Digit Watershed Code | Northing | Easting | Impervious Treated (acres) |
|------------------|-----------------------|------------------------|------------------------|-----------|-----------|----------------------------|
| SHA2ORST130206 | Retrofit | Patapsco River L N Br | 02130906 | 168868.85 | 421040.63 | 0.66 |
| SHA2ORST130220 | Retrofit | Patapsco River L N Br | 02130906 | 171072.87 | 418731.51 | 2.25 |
| SHA2ORST132444 | Retrofit | Brighton Dam | 02131108 | 173287.07 | 416402.44 | 0.42 |
| SHA2ORST132445 | Retrofit | Brighton Dam | 02131108 | 173192.89 | 416478.64 | 0.35 |
| SHA2ORST132446 | Retrofit | Brighton Dam | 02131108 | 173134.67 | 416525.88 | 0.12 |
| SHA2ORST150205 | Retrofit | Seneca Creek | 02140208 | 168686.57 | 377811.16 | 5.68 |
| SHA2ORST150601 | Retrofit | Anacostia River | 02140205 | 157365.37 | 404456.01 | 7.49 |
| SHA2ORST150602 | Retrofit | Western Branch | 02131103 | 136258.93 | 414167.81 | 3.03 |
| SHA20APY080160UT | Tree Planting | Mattawoman Creek | 02140111 | 99481.20 | 396435.60 | 4.55 |
| SHA20APY080162UT | Tree Planting | Mattawoman Creek | 02140111 | 99600.08 | 396555.61 | 11.92 |
| SHA20APY080120UT | Tree Planting | Mattawoman Creek | 02140111 | 108027.83 | 402907.19 | 1.72 |
| SHA20APY080118UT | Tree Planting | Mattawoman Creek | 02140111 | 107738.05 | 403502.87 | 0.28 |
| SHA20APY080119UT | Tree Planting | Mattawoman Creek | 02140111 | 107965.72 | 403145.74 | 2.02 |
| SHA20APY080121UT | Tree Planting | Mattawoman Creek | 02140111 | 107733.77 | 402731.91 | 3.41 |
| SHA20APY080122UT | Tree Planting | Mattawoman Creek | 02140111 | 107540.50 | 402926.36 | 0.27 |
| SHA20ALN160018UO | Outfall Stabilization | Piscataway Creek | 02140203 | 115768.42 | 400797.44 | 2.79 |
| SHA20ALN160008UO | Outfall Stabilization | Oxon Creek | 02140204 | 132881.51 | 405513.86 | 1.22 |
| SHA20ALN160009UO | Outfall Stabilization | Oxon Creek | 02140204 | 132855.86 | 405436.27 | 0.91 |
| SHA20ALN160010UO | Outfall Stabilization | Oxon Creek | 02140204 | 132834.61 | 405363.35 | 0.97 |
| SHA20ALN030010UO | Outfall Stabilization | Loch Raven Reservoir | 02130805 | 220958.61 | 429624.85 | 5.25 |
| SHA20ALN030012UO | Outfall Stabilization | Loch Raven Reservoir | 02130805 | 220890.47 | 429566.12 | 5.25 |
| SHA20ALN030011UO | Outfall Stabilization | Loch Raven Reservoir | 02130805 | 220823.54 | 429480.65 | 5.25 |
| SHA20ALN030013UO | Outfall Stabilization | Loch Raven Reservoir | 02130805 | 220813.76 | 429465.50 | 5.25 |
| SHA20ALN160020UO | Outfall Stabilization | Piscataway Creek | 02140203 | 115965.33 | 400757.08 | 1.39 |
| SHA20ALN160011UO | Outfall Stabilization | Piscataway Creek | 02140203 | 118555.76 | 410326.01 | 1.59 |
| SHA20ALN130011UO | Outfall Stabilization | Patapsco River L N Br | 02130906 | 169594.81 | 420358.75 | 0.32 |
| SHA20ALN150014UO | Outfall Stabilization | Cabin John Creek | 02140207 | 154794.85 | 386729.26 | 9.98 |

Table 2-2c: Fiscal Year 2020 Capital Impervious Restoration Practices Planned

| Unique BMP # | BMP Type | 8-Digit Watershed Name | 8-Digit Watershed Code | Northing | Easting | Impervious Treated (acres) |
|----------------------------------|--|------------------------|------------------------|-----------|-----------|----------------------------|
| SHA20ALN160025UR | Outfall Stabilization | Anacostia River | 02140205 | 140032.61 | 409273.70 | 6.28 |
| SHA20ALN130008UR | Outfall Stabilization | Patapsco River L N Br | 02130906 | 170456.12 | 419802.31 | 1.63 |
| SHA20ALN130011UR | Outfall Stabilization | Patapsco River L N Br | 02130906 | 169598.34 | 420353.26 | 1.35 |
| TBD | Impervious Surface Elimination (to pervious) | TBD | TBD | - | - | 1.00 |
| Planned BMP Acreage Total | | | | | | 4737.23 |

Table 2-2d: Fiscal Year 2021 Capital Impervious Restoration Practices Planned

| Unique BMP # | BMP Type | 8-Digit Watershed Name | 8-Digit Watershed Code | Northing | Easting | Impervious Treated (acres) |
|----------------------------------|--------------------|------------------------|------------------------|-----------|-----------|----------------------------|
| SHA21ALN070002UR | Stream Restoration | Big Elk Creek | 02130606 | 223726.86 | 499656.60 | 164.19 |
| SHA21ALN030011UR | Stream Restoration | Little Gunpowder Falls | 02130804 | 205313.88 | 444235.01 | 70.38 |
| SHA21ALN030016UR | Stream Restoration | Little Gunpowder Falls | 02130804 | 204766.29 | 442050.23 | 54.87 |
| SHA21ALN100015UR | Stream Restoration | Lower Monocacy River | 02140302 | 199565.43 | 369962.93 | 95.55 |
| SHA21ALN100016UR | Stream Restoration | Lower Monocacy River | 02140302 | 207365.18 | 373533.12 | 112.17 |
| SHA21ALN060006UR | Stream Restoration | S Branch Patapsco | 02130908 | 191023.89 | 404475.96 | 508.50 |
| TBD | Tree Planting | TBD | TBD | - | - | 9.23 |
| Planned BMP Acreage Total | | | | | | 1014.89 |

Table 2-2e: Planned 2020-2021 Annual Operations and Redevelopment Impervious Restoration Practices

| Unique BMP # | BMP Type | 8-Digit Watershed Name | 8-Digit Watershed Code | Northing | Easting | Impervious Treated (acres) |
|----------------------------------|---------------------------|------------------------|------------------------|----------|---------|----------------------------|
| TBD | Redevelopment Credit | Area wide | Area wide | - | - | 5.00 |
| TBD | Inlet Cleaning Credit | Area wide | Area wide | - | - | 100.00 |
| TBD | ICD Retrofit/Outfalls/SWM | Areawide | Area wide | - | - | 631.50 |
| Planned BMP Acreage Total | | | | | | 736.50 |

| Table 2-2f: Total Planned Credit | |
|--|----------------|
| Table 2-2a: Fiscal Year 2010-2019 Capital Impervious Restoration Practices Constructed | 3204.22 |
| Table 2-2b: Annual Operations and Redevelopment Impervious Restoration Practices | 267.39 |
| Table 2-2c: Fiscal Year 2020 Capital Impervious Restoration Practices Planned | 4737.23 |
| Table 2-2d: Fiscal Year 2021 Capital Impervious Restoration Practices Planned | 1014.89 |
| Table 2-2e: Planned 2020-2021 Annual Operations and Redevelopment Impervious Restoration Practices | 736.50 |
| Grand Total | 9960.23 |