

2016

Calendar Year

HIGHWAY LOCATION REFERENCE

ALL INTERSECTIONS

Data as of December 31, 2016

HOWARD

COUNTY

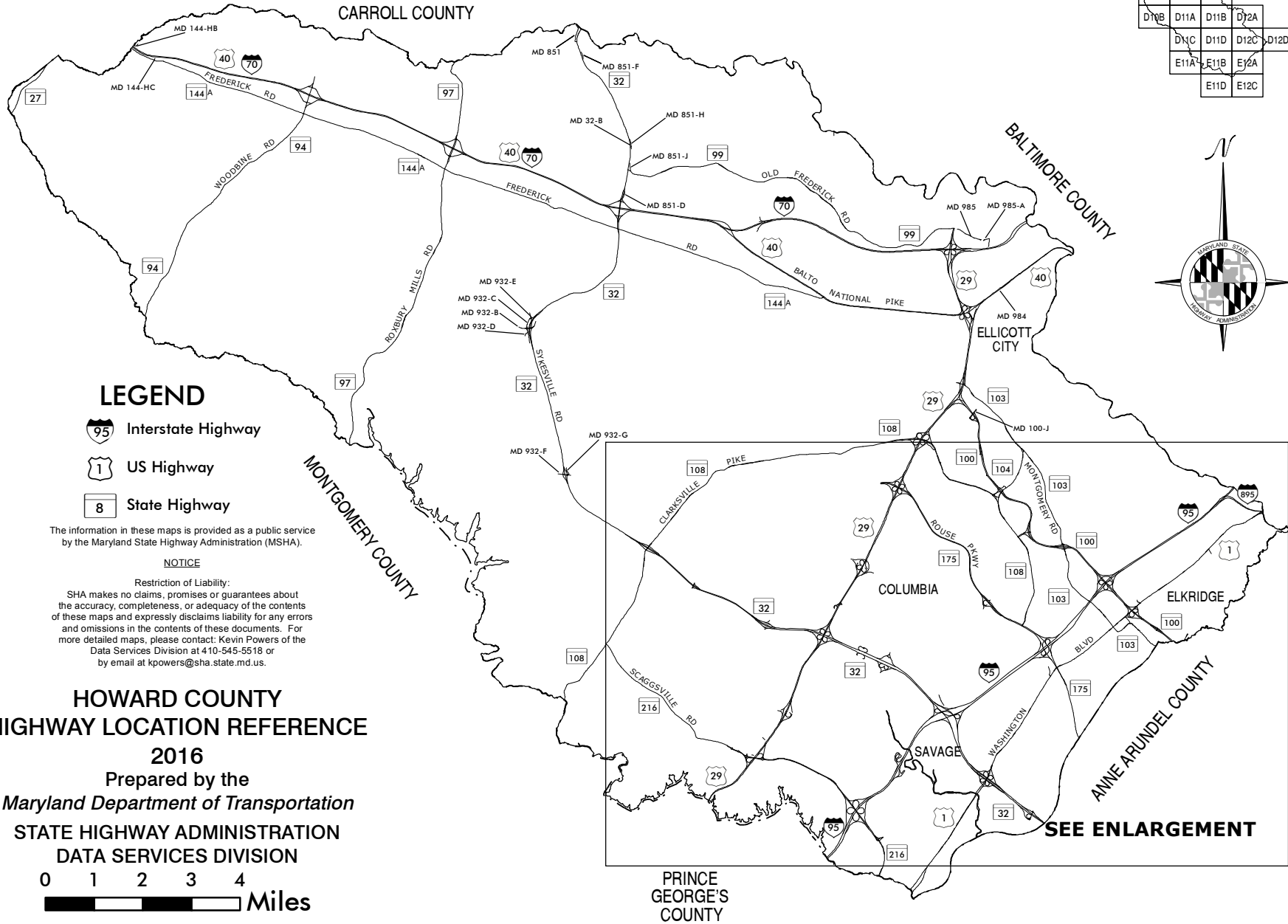

SHA DISTRICT #7

HO



STATEWIDE GRID MAP KEY

C10B	C11C	C11D	
D10B	D11A	D11B	D12A
D11C	D11D	D12C	D12D
E11A	E11B	E12A	
	E11D	E12C	



LEGEND

- Interstate Highway
- US Highway
- State Highway

The information in these maps is provided as a public service by the Maryland State Highway Administration (MSHA).

NOTICE


Restriction of Liability:
 SHA makes no claims, promises or guarantees about the accuracy, completeness, or adequacy of the contents of these maps and expressly disclaims liability for any errors and omissions in the contents of these documents. For more detailed maps, please contact: Kevin Powers of the Data Services Division at 410-545-5518 or by email at kpowers@sha.state.md.us.

**HOWARD COUNTY
 HIGHWAY LOCATION REFERENCE**

2016

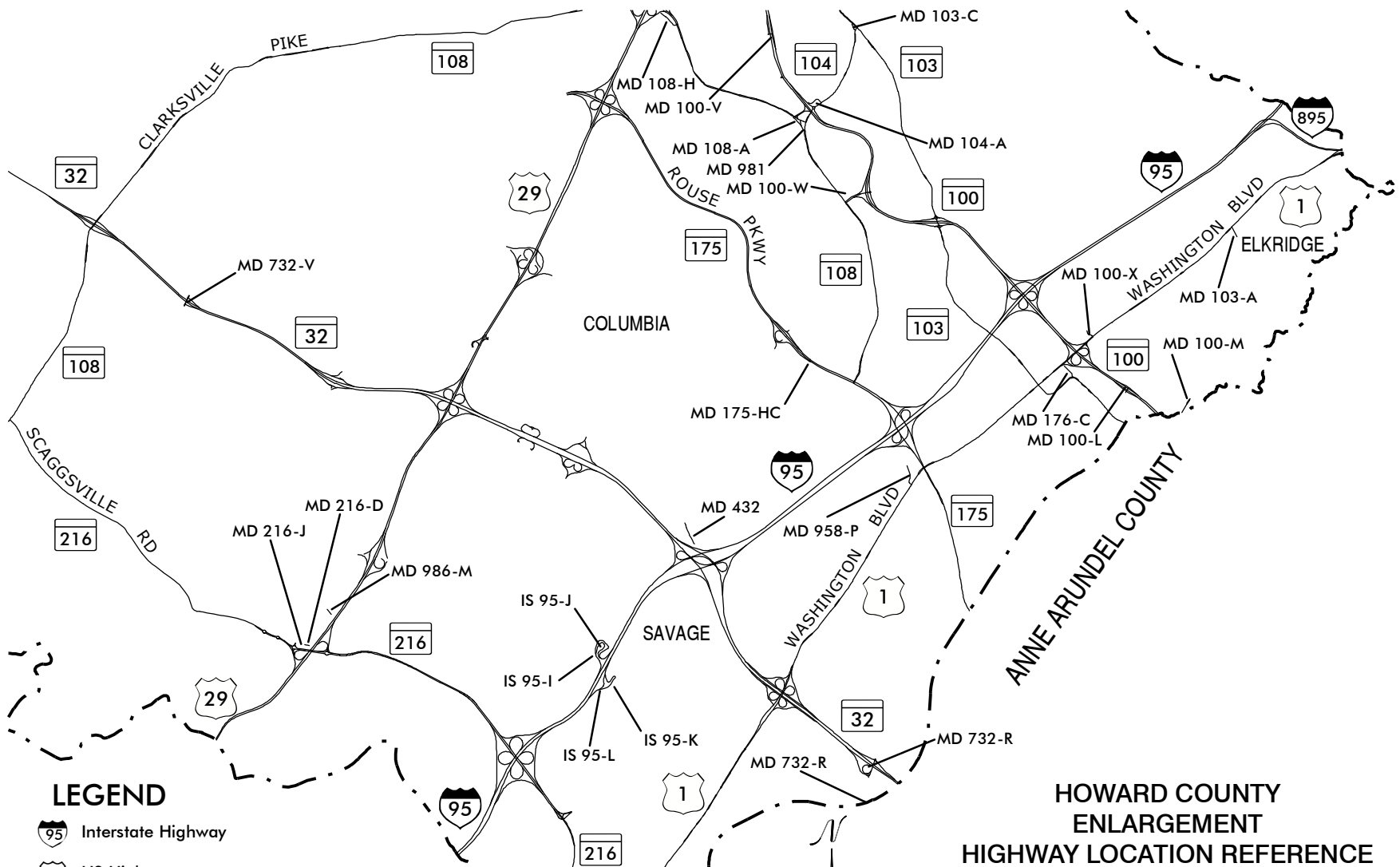
Prepared by the
 Maryland Department of Transportation

STATE HIGHWAY ADMINISTRATION
 DATA SERVICES DIVISION



Data as of December 31, 2016

SEE ENLARGEMENT



LEGEND

- Interstate Highway
- US Highway
- State Highway

The information in these maps is provided as a public service by the Maryland State Highway Administration (MSHA).

NOTICE

Restriction of Liability:
 SHA makes no claims, promises or guarantees about the accuracy, completeness, or adequacy of the contents of these maps and expressly disclaims liability for any errors and omissions in the contents of these documents. For more detailed maps, please contact: Kevin Powers of the Data Services Division at 410-545-5518 or by email at kpowers@sha.state.md.us.

STATEWIDE GRID MAP KEY

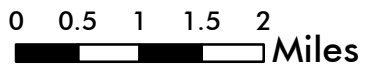
C10B	C10C	C11D	
D10B	D11A	D11B	D12A
D11C	D11D	D12C	D12D
E11A	E11B	E12A	
	E11D	E12C	



**HOWARD COUNTY ENLARGEMENT
 HIGHWAY LOCATION REFERENCE**

2016

Prepared by the
Maryland Department of Transportation
**STATE HIGHWAY ADMINISTRATION
 DATA SERVICES DIVISION**



Data as of December 31, 2016

ROUTE ALERT LIST

HOWARD COUNTY

- MD 216-D, Old Scaggsville Rd Spur - Mile point 0.00 to 0.03 transferred to Howard County per agreement & MOA dated 2/2/17 (Item #91049), now CO 3739.
- MD 216-E, Old Scaggsville Rd - Mile point 0.00 to 1.21 transferred to Howard County per agreement & MOA dated 2/2/17 (Item #91049), now CO 3741.
- MD 216-F, Old Scaggsville Rd - Mile point 0.00 to 0.167 transferred to Howard County per agreement & MOA dated 2/2/17 (Item #91049), now CO 3740 "Buch Way".
- MD 216-G, Ice Crystal Dr - Mile point 0.00 to 0.08 transferred to Howard County per agreement & MOA dated 2/2/17 (Item #91049), now part of CO 3583.
- MD 216-H, Old Columbia Rd - Mile point 0.38 to 1.014 transferred to Howard County per agreement & MOA dated 2/2/17 (Item #91049), now part of CO 3500.
- MD 983, Old Scaggsville Rd - Mile point 0.00 to 1.024 transferred to Howard County per agreement & MOA dated 2/2/17 (Item #91049), now part of CO 2775.
- MD 983-A, Scaggsville Rd - Mile point 0.00 to 0.71 transferred to Howard County per agreement & MOA dated 2/2/17 (Item #91049), now CO 3742.



MARYLAND DEPARTMENT OF TRANSPORTATION - STATE HIGHWAY ADMINISTRATION
 DATA SERVICES DIVISION
 STATE MAINTAINED HIGHWAYS ON THE NATIONAL HIGHWAY SYSTEM
 AS OF DECEMBER 31,2016

COUNTY: HOWARD

ROUTE	MAINLINE	BEG DESCRIPTION	END DESCRIPTION	NHS TYPE
IS 70	MAINLINE	0.000 0 CARROLL CO/L	19.470 0 BALTIMORE CO/L	NHS SYSTEM
IS 95	MAINLINE	0.000 0 PRINCE GEORGES CO/L	11.590 0 BALTIMORE CO/L	NHS SYSTEM
IS 895	MAINLINE	0.000 IS 95 IS 95	1.020 0 BALTIMORE CO/L	NHS SYSTEM
MD 27	MAINLINE	0.000 0 MONTGOMERY CO/L	1.260 0 MONTGOMERY CO/L	EXPANDED NHS
MD 32	MAINLINE	0.000 0 ANNE ARUNDEL CO/L	19.520 0 EXIT #80	NHS SYSTEM
MD 32	MAINLINE	19.520 0 EXIT #80	23.610 0 CARROLL CO/L	EXPANDED NHS
MD 100	MAINLINE	0.000 US 29 COLUMBIA PIKE	7.510 0 ANNE ARUNDEL CO/L	NHS SYSTEM
MD 103	MAINLINE	0.510 CO 2292 DOUGLAS LEGUM DR	1.170 US 1 WASHINGTON BLVD	PUBLIC TRANSIT
MD 175	MAINLINE	0.250 CO 121 DORSEY RUN RD	2.000 IS 95 IS 95	RAIL/TRUCK TERMINAL
MD 175	MAINLINE	2.000 IS 95 IS 95	6.770 US 29 COLUMBIA PIKE	EXPANDED NHS
MD 732R	MAINLINE	0.280 CO 3625 DORSEY RUN RD (BACK)	0.390 MD 32 PATUXENT PKWY	PUBLIC TRANSIT
MD 732R	MAINLINE	0.390 MD 32 PATUXENT PKWY	0.460 CO 3625 DORSEY RUN RD (AHEAD)	RAIL/TRUCK TERMINAL
US 1	MAINLINE	0.000 0 PRINCE GEORGES CO/L	11.010 0 BALTIMORE CO/L	EXPANDED NHS
US 29	MAINLINE	0.000 0 MONTGOMERY CO/L	13.170 IS 70 IS 70	NHS SYSTEM
US 29	MAINLINE	13.170 IS 70 IS 70	13.610 MD 99 OLD FREDERICK RD	EXPANDED NHS
US 40	MAINLINE	12.770 IS 70 IS70	21.080 0 BALTIMORE CO/L	EXPANDED NHS

MARYLAND DEPARTMENT OF TRANSPORTATION
STATE HIGHWAY ADMINISTRATION
DATA SERVICES DIVISION

HIGHWAY LOCATION REFERENCE

COUNTY: HOWARD
DISTRICT: 7
DATE: 12/31/16

ROUTE NUMBER: IS 70
INVENTORY DIRECTION: EAST
ROUTE NAME: NO NAME

STATE SYSTEM	FUNCTIONAL CLASS	MEDIAN TYPE	ACCESS CONTROL	NHS	MILEPOINT	MILEPOINT DESCRIPTION	MARKED LANES	SURFACE WIDTH/TYPE*	AADT
STATE PRIMARY	RUR INTERSTATE	POSITIVE BARRIER	FULL	NHS	00.000		6	72I	68,730
					00.000	DRAINAGE STRUC #06109X0			
					00.000	CARROLL CO/L			
					01.010	STRUC #130084002			
					01.010	CO1594 WEST WATERSVILLE RD			
					01.080				
					01.180	CROSSOVER			
					01.283	MILE MARKER 71.0			
					01.732	DRAINAGE STRUC #130109X01			
					02.206	DRAINAGE STRUC #130110X01			
					02.300	MILE MARKER 72.0			
					02.540	CO 7 WATERSVILLE RD			
					02.540	STRUC #130083002			
					03.040	CROSSOVER			
					03.320	MILE MARKER 73.0			
					03.490	RP 70- 6 RAMP 6 FR IS 70 EB TO MD 94 SB			
					03.520	RP 70- 8 RAMP 8 FR MD 94 SB TO IS 70 WB			
					03.810				72,071
					03.810	MD 94 WOODBINE RD			
					03.810	EXIT #73			
					03.810	STRUC #130094002			
					04.110	RP 70- 4 RAMP 4 FR MD 94 NB TO IS 70 EB			
					04.130	RP 70- 2 RAMP 2 FR IS 70 WB TO MD 94 NB			
					04.140	DRAINAGE STRUC #130187X01			
					04.330	MILE MARKER 74.0			
					04.510	SPEED LIMIT 70 MPH			
					04.540	CROSSOVER			
					04.744	DRAINAGE STRUC #130112X01			
					05.080	STRUC #130082002			
					05.080	CO 30 MORGAN STATION RD			
					05.350	MILE MARKER 75.0			
					06.260	CROSSOVER			
					06.370	MILE MARKER 76.0			

*A,B = UNIMPROVED; C = GRADED & DRAINED; D,E = SOIL, GRAVEL, STONE; F,G = LOW TYPE BITUMINOUS
H,I = HIGH TYPE BITUMINOUS; J = CONCRETE; K = BRICK; L = BLOCK

HIGHWAY LOCATION REFERENCE

COUNTY: HOWARD
DISTRICT: 7
DATE: 12/31/16

ROUTE NUMBER: IS 70 CONTINUED
INVENTORY DIRECTION: EAST
ROUTE NAME: NO NAME

STATE SYSTEM	FUNCTIONAL CLASS	MEDIAN TYPE	ACCESS CONTROL	NHS	MILEPOINT	MILEPOINT DESCRIPTION	MARKED LANES	SURFACE WIDTH/TYPE*	AADT
STATE PRIMARY	RUR INTERSTATE	POSITIVE BARRIER	FULL	NHS	06.680 RP 70- 6	RAMP 6 FR IS 70 EB TO MD 97 SB	6	72I	72,071
					06.700 RP 70- 1	RAMP 1 FR MD 97 NB TO IS 70 WB			
					06.950		6	72J	
					06.950	BEGIN BRIDGE			
					06.980				79,344
					06.980	STRUC #130030031			
					06.980 MD 97	HOODS MILL RD			
					06.980	EXIT #76			
					07.010		6	72I	
					07.010	END BRIDGE			
					07.270 RP 70- 5	RAMP 5 FR MD 97 SB TO IS 70 EB			
					07.270 RP 70- 2	RAMP 2 FR IS 70 WB TO MD 97 NB			
					07.390	MILE MARKER 77.0			
					07.690	CROSSOVER			
					07.760	SPEED LIMIT 70 MPH			
					08.340	TRAVEL ADVISORY SIGN (#13191)			
					08.410	MILE MARKER 78.0			
					09.050	MSP WEIGH STATION (WB/L)			
					09.428	MILE MARKER 79.0			
					09.569	DRAINAGE STRUC #130113X01			
					09.740	DRAINAGE STRUC #130114X01			
					09.800	ATR STATION #0046 (CABINET EB/L)			
					09.854	HOWARD COUNTY FAIRGROUNDS			
					09.871	CELL TOWER			
					09.960	TRAVEL ADVISORY SIGN			
					10.000	CROSSOVER			
					10.310 RP 70- 8	RAMP 8 FR MD 32 SB TO IS 70 WB			
					10.360 RP 70- 6	RAMP 6 FR IS 70 EB TO MD 32 SB			
					10.430	MILE MARKER 80.0			
					10.630		6	72J	
					10.630	BEGIN BRIDGE			
					10.650				78,481
					10.650	STRUC #130031031			

*A,B = UNIMPROVED; C = GRADED & DRAINED; D,E = SOIL, GRAVEL, STONE; F,G = LOW TYPE BITUMINOUS
H,I = HIGH TYPE BITUMINOUS; J = CONCRETE; K = BRICK; L = BLOCK

HIGHWAY LOCATION REFERENCE

COUNTY: HOWARD
DISTRICT: 7
DATE: 12/31/16

ROUTE NUMBER: IS 70 CONTINUED
INVENTORY DIRECTION: EAST
ROUTE NAME: NO NAME

STATE SYSTEM	FUNCTIONAL CLASS	MEDIAN TYPE	ACCESS CONTROL	NHS	MILEPOINT	MILEPOINT DESCRIPTION	MARKED LANES	SURFACE WIDTH/TYPE*	AADT
STATE PRIMARY	RUR INTERSTATE	POSITIVE BARRIER	FULL	NHS	10.650	EXIT #80	6	72J	78,481
					10.650 MD 32	SYKESVILLE RD			
					10.670		6	72I	
					10.670	END BRIDGE			
					10.740	DRAINAGE STRUC #130115X01			
					10.940 RP 70- 4	RAMP 4 FR MD 32 NB TO IS 70 EB			
	URB INTERSTATE				10.960				
					10.960 RP 70- 2	RAMP 2 FR IS 70 WB TO MD 32 NB			
					11.050				
					11.230	SPEED LIMIT 70 MPH			
					11.450	MILE MARKER 81.0			
					11.544	DRAINAGE STRUC #130117X01			
					11.840 CO 67	SAND HILL RD			
					11.840	STRUC #130081002			
					11.930	CROSSOVER			
					12.090	DRAINAGE STRUC #130118X01			
					12.160		5	60I	
					12.160 US 40	BALTO NATIONAL PIKE (WB/L)			
					12.280		4	48I	
					12.427	MILE MARKER 82.0			
					12.770				65,290
					12.770	EXIT #82			
					12.770 US 40	BALTO NATIONAL PIKE			
					13.000	STRUC #130055002			
					13.000 US 40	BALTO NATIONAL PIKE (WB/L)			
					13.110		4	48J	
					13.110	BEGIN BRIDGE			
					13.120	STRUC #130054031 - TRANS CON GAS LINE			
					13.130		4	48I	
					13.130	END BRIDGE			
					13.171	DRAINAGE STRUC #130119X01			
		UNPROTECTED			13.393				
					13.480	MILE MARKER 83.0			

*A,B = UNIMPROVED; C = GRADED & DRAINED; D,E = SOIL, GRAVEL, STONE; F,G = LOW TYPE BITUMINOUS
H,I = HIGH TYPE BITUMINOUS; J = CONCRETE; K = BRICK; L = BLOCK

HIGHWAY LOCATION REFERENCE

COUNTY: HOWARD
DISTRICT: 7
DATE: 12/31/16

ROUTE NUMBER: IS 70 CONTINUED
INVENTORY DIRECTION: EAST
ROUTE NAME: NO NAME

STATE SYSTEM	FUNCTIONAL CLASS	MEDIAN TYPE	ACCESS CONTROL	NHS	MILEPOINT	MILEPOINT DESCRIPTION	MARKED LANES	SURFACE WIDTH/TYPE*	AADT
STATE PRIMARY	URB INTERSTATE	UNPROTECTED	FULL	NHS	13.590		4	48I	80,791
					13.590 CO 70	MARRIOTTSVILLE RD			
					13.590	STRUC #130053002			
					13.590	EXIT #83			
					13.660	DRAINAGE STRUC #130128X01			
					13.860 RP 70- 2	RAMP 2 FR IS 70 WB TO MARRIOTTSVILLE RD			
					13.910 RP 70- 4	RAMP 4 FR MARRIOTTSVILLE RD TO IS 70 EB			
					14.080	CROSSOVER			
					14.130	SPEED LIMIT 70 MPH			
					14.322	DRAINAGE STRUC #130120X01			
		POSITIVE BARRIER			14.500				
		UNPROTECTED			14.500	MILE MARKER 84.0			
					14.702				
					14.842	DRAINAGE STRUC #130121X01			
					15.160	CROSSOVER			
					15.230	VARIABLE MESSAGE SIGN #719			
					15.510	MILE MARKER 85.0			
		POSITIVE BARRIER			15.719				
					15.783	DRAINAGE STRUC #130137X01			
		UNPROTECTED			16.070				
					16.070 CO1063	BETHANY LA			
					16.070	STRUC #130052002			
		POSITIVE BARRIER			16.177				
		UNPROTECTED			16.328				
					16.530	MILE MARKER 86.0			
					16.870 CO272	ST JOHNS LA			
					16.870	STRUC #130040002			
					17.180	SPEED LIMIT 65 MPH			
					17.230	DRAINAGE STRUC #130138X01			
		POSITIVE BARRIER			17.240				
					17.240	CROSSOVER			
		UNPROTECTED			17.340				
					17.390 RP 70- 6	RAMP 6 FR IS 70 EB TO US 29 SB			

*A,B = UNIMPROVED; C = GRADED & DRAINED; D,E = SOIL, GRAVEL, STONE; F,G = LOW TYPE BITUMINOUS
H,I = HIGH TYPE BITUMINOUS; J = CONCRETE; K = BRICK; L = BLOCK

HIGHWAY LOCATION REFERENCE

COUNTY: HOWARD
DISTRICT: 7
DATE: 12/31/16

ROUTE NUMBER: IS 70 CONTINUED
INVENTORY DIRECTION: EAST
ROUTE NAME: NO NAME

STATE SYSTEM	FUNCTIONAL CLASS	MEDIAN TYPE	ACCESS CONTROL	NHS	MILEPOINT	MILEPOINT DESCRIPTION	MARKED LANES	SURFACE WIDTH/TYPE*	AADT
STATE PRIMARY	URB INTERSTATE	UNPROTECTED	FULL	NHS	17.400 RP 70- 8	RAMP 8 FR US 29 SB TO IS 70 WB	4	48I	80,791
					17.550	MILE MARKER 87.0			
					17.555	DRAINAGE STRUC #130139X01			
					17.620 RP 70- 5	RAMP 5 FR US 29 SB TO IS 70 EB			
					17.670 US 29	COLUMBIA PIKE (SB/L)			
					17.670	STRUC #130048022			
					17.680				104,363
					17.680	EXIT #87			
					17.700	STRUC #130048012			
					17.700 US 29	COLUMBIA PIKE			
					17.720 RP 70- 1	RAMP 1 FR US 29 NB TO IS 70 WB			
		POSITIVE BARRIER			17.730				
					17.730 RP 70- 3	RAMP 3 FR IS 70 EB TO US 29 NB			
					17.760	DRAINAGE STRUC #130142X01			
					17.900	BEGIN BRIDGE			
					17.910	STRUC #130020001			
					17.910 RP 70- 7	RAMP 7 FR IS 70 WB TO US 29 SB			
					17.940	END BRIDGE			
					17.990 RP 70- 2	RAMP 2 FR IS 70 WB TO US 29 NB			
					18.080 RP 70- 4	RAMP 4 FR US 29 NB TO IS 70 EB			
					18.110 RP 70- 7	RAMP 7 FR IS 70 WB TO US 29 SB			
					18.158		5	60I	
		UNPROTECTED			18.240		6	72I	
		POSITIVE BARRIER			18.410				
					18.410	CROSSOVER			
					18.440 CO1312	ROGERS AVE			
					18.440	STRUC #130001002			
					18.560	MILE MARKER 88.0			
					19.200	DRAINAGE STRUC #130143X01 - (WB/L)			
					19.210	CROSSOVER			
					19.390		6	72J	
					19.390	BEGIN BRIDGE			
					19.470	STRUC #030229001 - PATAPSCO RIVER			

*A,B = UNIMPROVED; C = GRADED & DRAINED; D,E = SOIL, GRAVEL, STONE; F,G = LOW TYPE BITUMINOUS
H,I = HIGH TYPE BITUMINOUS; J = CONCRETE; K = BRICK; L = BLOCK

HIGHWAY LOCATION REFERENCE

COUNTY: HOWARD
 DISTRICT: 7
 DATE: 12/31/16

ROUTE NUMBER: IS 70 CONTINUED

INVENTORY DIRECTION: EAST
 ROUTE NAME: NO NAME

STATE SYSTEM	FUNCTIONAL CLASS	MEDIAN TYPE	ACCESS CONTROL	NHS	MILEPOINT	MILEPOINT DESCRIPTION	MARKED LANES	SURFACE WIDTH/TYPE*	AADT
STATE PRIMARY	URB INTERSTATE	POSITIVE BARRIER	FULL	NHS	19.470	BALTIMORE CO/L	6	72J	104,363

ROUTE NUMBER: IS 95

INVENTORY DIRECTION: NORTH
 ROUTE NAME: NO NAME

STATE SYSTEM	FUNCTIONAL CLASS	MEDIAN TYPE	ACCESS CONTROL	NHS	MILEPOINT	MILEPOINT DESCRIPTION	MARKED LANES	SURFACE WIDTH/TYPE*	AADT
STATE PRIMARY	URB INTERSTATE	UNPROTECTED	FULL	NHS	00.000		8	96J	195,110
					00.000	STRUC #160197011 - PATUXENT RIVER			
					00.000	PRINCE GEORGES CO/L			
					00.050		8	96I	
		POSITIVE BARRIER			00.050	END BRIDGE			
					00.230				
					00.230	CROSSOVER			
					00.490		8	96J	
					00.490	BEGIN BRIDGE			
					00.500	STRUC #130077021			
					00.500	CO275 STANSFIELD RD			
					00.520		8	96I	
					00.520	END BRIDGE			
					00.562	MILE MARKER 35.0			
					00.610	RP 95- 6 RAMP 6 FR MD 216 EB TO IS 95 SB			
					00.630	RP 95- 4 RAMP 4 FR IS 95 NB TO MD 216 EB			
					01.050	RP 95- 3 RAMP 3 FR MD 216 EB TO IS 95 NB			
					01.100	RP 95- 5 RAMP 5 FR IS 95 SB TO MD 216 EB			
					01.160				199,131
					01.160	STRUC #130076032			
					01.160	EXIT #35			
					01.160	MD216 SCAGGSVILLE RD			
					01.220	RP 95- 1 RAMP 1 FR IS 95 NB TO MD 216 WB			
					01.260	RP 95- 7 RAMP 7 FR MD 216 WB TO IS 95 SB			
					01.545	STRUC #130075001			
					01.560	MILE MARKER 36.0			
					01.560	RP 95- 8 RAMP 8 FR IS 95 SB TO MD 216 WB			

*A,B = UNIMPROVED; C = GRADED & DRAINED; D,E = SOIL, GRAVEL, STONE; F,G = LOW TYPE BITUMINOUS
 H,I = HIGH TYPE BITUMINOUS; J = CONCRETE; K = BRICK; L = BLOCK

HIGHWAY LOCATION REFERENCE

COUNTY: HOWARD
DISTRICT: 7
DATE: 12/31/16

ROUTE NUMBER: IS 95 CONTINUED
INVENTORY DIRECTION: NORTH
ROUTE NAME: NO NAME

STATE SYSTEM	FUNCTIONAL CLASS	MEDIAN TYPE	ACCESS CONTROL	NHS	MILEPOINT	MILEPOINT DESCRIPTION	MARKED LANES	SURFACE WIDTH/TYPE*	AADT
STATE PRIMARY	URB INTERSTATE	POSITIVE BARRIER	FULL	NHS	01.640 RP 95- 2	RAMP 2 FR MD 216 WB TO IS 95 NB	8	96I	199,131
					01.740	CROSSOVER			
					02.120 CO416	GORMAN RD			
					02.120 IS 95K	I-95 NORTH WELCOME CENTER			
					02.120	STRUC #130074002			
		UNPROTECTED			02.337				
					02.337 IS 95I	I-95 SOUTH WELCOME CENTER			
					02.350	SIGN: DEDICATED TO TFC SHAFT S. HUNTER			
		POSITIVE BARRIER			02.535				
					02.535 IS 95K	I-95 NORTH WELCOME CENTER			
					02.576	MILE MARKER 37.0			
					02.610	VARIABLE MESSAGE SIGN #701 (NB/L)			
					02.619 IS 95I	I-95 SOUTH WELCOME CENTER			
					02.830		8	96J	
					02.830	BEGIN BRIDGE			
					02.850	STRUC #130056011 - MIDDLE PATUXENT RIVER			
					02.882		8	96I	
					02.882	END BRIDGE			
					02.990	CROSSOVER			
					03.370 CO194	VOLLMERHAUSEN RD			
					03.370	STRUC #130124002			
					03.370	STRUC #130073002 - (SB/L)			
					03.563	MILE MARKER 38.0			
					03.570		8	96J	
					03.570	BEGIN BRIDGE			
					03.620	STRUC #130072011 - LITTLE PATUXENT RIVER			
					03.640 RP 95- 6	RAMP 6 FR MD 32 EB TO IS 95 SB			
					03.650		8	96I	
					03.650	END BRIDGE			
					03.700 RP 95- 4	RAMP 4 FR IS 95 NB TO MD 32 EB			
					03.890 RP 95- 7	RAMP 7 FR MD 32 WB TO IS 95 SB			
					03.910		8	96J	
					03.910	BEGIN BRIDGE			

*A,B = UNIMPROVED; C = GRADED & DRAINED; D,E = SOIL, GRAVEL, STONE; F,G = LOW TYPE BITUMINOUS
H,I = HIGH TYPE BITUMINOUS; J = CONCRETE; K = BRICK; L = BLOCK

MARYLAND DEPARTMENT OF TRANSPORTATION
STATE HIGHWAY ADMINISTRATION
DATA SERVICES DIVISION

HIGHWAY LOCATION REFERENCE

COUNTY: HOWARD
DISTRICT: 7
DATE: 12/31/16

ROUTE NUMBER: IS 95 CONTINUED
INVENTORY DIRECTION: NORTH
ROUTE NAME: NO NAME

STATE SYSTEM	FUNCTIONAL CLASS	MEDIAN TYPE	ACCESS CONTROL	NHS	MILEPOINT	MILEPOINT DESCRIPTION	MARKED LANES	SURFACE WIDTH/TYPE*	AADT
STATE PRIMARY	URB INTERSTATE	POSITIVE BARRIER	FULL	NHS	03.940		8	96J	211,532
					03.940 MD 32	PATUXENT PKWY (SB/L)			
					03.940	STRUC #130070001			
					03.940	STRUC #130071002 - (SB/L)			
					03.940 RP 95- 3	RAMP 3 FR MD 32 EB TO IS 95 NB			
					03.950 RP 95- 5	RAMP 5 FR IS 95 SB TO MD 32 EB			
					03.950 RP 95- 5	RAMP 5 FR IS 95 SB TO MD 32 EB			
					03.960		8	96I	
					03.960	END BRIDGE			
					04.050		8	96J	
					04.050	BEGIN BRIDGE			
					04.060 RP 95- 1	RAMP 1 FR IS 95 NB TO MD 32 WB			
					04.080	EXIT #38			
					04.080 RP 95- 1	RAMP 1 FR IS 95 NB TO MD 32 WB			
					04.080	STRUC #130068001			
					04.080 RP 95- 7	RAMP 7 FR MD 32 WB TO IS 95 SB			
					04.080	STRUC #130069002 - (SB/L)			
					04.080 MD 32	PATUXENT PKWY			
					04.110		8	96I	
					04.110	END BRIDGE			
					04.220	STRUC #130066001			
					04.220 CO1910	GUILFORD RD			
					04.220	STRUC #130067002 - (SB/L)			
					04.230 RP 95- 3	RAMP 3 FR MD 32 EB TO IS 95 NB			
					04.250 RP 95- 8	RAMP 8 FR IS 95 SB TO MD 32 WB			
					04.330	DRAINAGE STRUC #130123X01 - (SB/L)			
					04.360	DRAINAGE STRUC #130124X01 - (NB/L)			
					04.378 RP 95- 2	RAMP 2 FR MD 32 WB TO IS 95 NB			
					04.450	DRAINAGE STRUC #130125X01 - (SB/L)			
					04.582	MILE MARKER 39.0			
					04.830	CROSSOVER			
					04.881	SPEED LIMIT 65 MPH			
					04.960		8	96J	

*A,B = UNIMPROVED; C = GRADED & DRAINED; D,E = SOIL, GRAVEL, STONE; F,G = LOW TYPE BITUMINOUS
H,I = HIGH TYPE BITUMINOUS; J = CONCRETE; K = BRICK; L = BLOCK

HIGHWAY LOCATION REFERENCE

COUNTY: HOWARD
DISTRICT: 7
DATE: 12/31/16

ROUTE NUMBER: IS 95 CONTINUED
INVENTORY DIRECTION: NORTH
ROUTE NAME: NO NAME

STATE SYSTEM	FUNCTIONAL CLASS	MEDIAN TYPE	ACCESS CONTROL	NHS	MILEPOINT	MILEPOINT DESCRIPTION	MARKED LANES	SURFACE WIDTH/TYPE*	AADT
STATE PRIMARY	URB INTERSTATE	POSITIVE BARRIER	FULL	NHS	04.960	BEGIN BRIDGE	8	96J	211,532
					04.970	R/R - CSXT			
					04.970	STRUC #130064011			
					04.980		8	96I	
					04.980	END BRIDGE			
					05.380	DRAINAGE STRUC #130126X01			
					05.530	DRAINAGE STRUC #130127X01			
					05.584	MILE MARKER 40.0			
					05.810	DRAINAGE 48" CMP			
					05.990	RP 95- 4 RAMP 4 FR IS 95 NB TO MD 175 EB			
					06.110	RP 95- 6 RAMP 6 FR MD 175 EB TO IS 95 SB			
					06.269	DRAINAGE STRUC #130131X01			
					06.371	RP 95- 3 RAMP 3 FR MD 175 EB TO IS 95 NB			
					06.400	STRUC #130061032			
					06.400	RP 95- 7 RAMP 7 FR MD 175 WB TO IS 95 SB			
					06.400	MD175 WATERLOO RD (SB/L)			
					06.450				208,191
					06.450	EXIT #41			
					06.497	MD175 WATERLOO RD			
					06.497	STRUC #130061041			
					06.601	MILE MARKER 41.0			
					06.693	RP 95- 2 RAMP 2 FR MD 175 WB TO IS 95 NB			
					06.840	RP 95- 8 RAMP 8 FR IS 95 SB TO MD 175 WB			
					07.100	DRAINAGE STRUC #130130X11 - DEEP RUN			
					07.180	DRAINAGE STRUC #130130X21 - DEEP RUN			
					07.494	VARIABLE MESSAGE SIGN #702			
					07.600	MILE MARKER 42.0			
					07.600	CROSSOVER			
					07.696	ATR STATION #0039 (CABINET SB/L)			
					07.760		8	96J	
					07.760	BEGIN BRIDGE			
					07.770	STRUC #130050011			
					07.770	MD103 MEADOWRIDGE RD			

*A,B = UNIMPROVED; C = GRADED & DRAINED; D,E = SOIL, GRAVEL, STONE; F,G = LOW TYPE BITUMINOUS
H,I = HIGH TYPE BITUMINOUS; J = CONCRETE; K = BRICK; L = BLOCK

MARYLAND DEPARTMENT OF TRANSPORTATION
STATE HIGHWAY ADMINISTRATION
DATA SERVICES DIVISION

HIGHWAY LOCATION REFERENCE

COUNTY: HOWARD
DISTRICT: 7
DATE: 12/31/16

ROUTE NUMBER: IS 95 CONTINUED
INVENTORY DIRECTION: NORTH
ROUTE NAME: NO NAME

STATE SYSTEM	FUNCTIONAL CLASS	MEDIAN TYPE	ACCESS CONTROL	NHS	MILEPOINT	MILEPOINT DESCRIPTION	MARKED LANES	SURFACE WIDTH/TYPE*	AADT
STATE PRIMARY	URB INTERSTATE	POSITIVE BARRIER	FULL	NHS	07.780		8	96I	208,191
					07.780	END BRIDGE			
					07.840	DRAINAGE STRUC #130201X01			
					07.890 RP 95- 4	RAMP 4 FR IS 95 NB TO MD 100 EB			
					07.910 RP 95- 7	RAMP 7 FR MD 100 WB TO IS 95 SB			
					08.230 RP 95- 3	RAMP 3 FR MD 100 EB TO IS 95 NB			
					08.260 MD100	NO NAME			
					08.260	STRUC #130049032			
					08.270				201,594
					08.270	EXIT #43			
					08.280 MD100	NO NAME (WB/L)			
					08.280	STRUC #130049042			
					08.290 RP 95- 5	RAMP 5 FR IS 95 SB TO MD 100 EB			
					08.320 RP 95- 1	RAMP 1 FR IS 95 NB TO MD 100 WB			
					08.430	STRUC #130057002			
					08.430 RP 95- 7	RAMP 7 FR MD 100 WB TO IS 95 SB			
					08.465	STRUC #130135X01			
					08.580	MILE MARKER 43.0			
					08.610 RP 95- 8	RAMP 8 FR IS 95 SB TO MD 100 WB			
					08.655 RP 95- 2	RAMP 2 FR RAMP 7 (FR MD 100) TO IS 95 NB			
					08.930	DRAINAGE STRUC #130136X01			
					09.150	DRAINAGE 48" CP			
					09.610	MILE MARKER 44.0			
					10.090 CO136	MONTGOMERY RD			
					10.090	STRUC #130051002			
					10.120	VARIABLE MESSAGE SIGN #704			
					10.584	MILE MARKER 45.0			
					10.930 IS895	HARBOR TUNNEL THRUWAY (SB/L)			
					10.950	DRAINAGE 48" CMP			
					11.160	EXIT #46			
					11.160 IS895	HARBOR TUNNEL THRUWAY			
					11.300	CROSSOVER			
					11.350				176,735

*A,B = UNIMPROVED; C = GRADED & DRAINED; D,E = SOIL, GRAVEL, STONE; F,G = LOW TYPE BITUMINOUS
H,I = HIGH TYPE BITUMINOUS; J = CONCRETE; K = BRICK; L = BLOCK

HIGHWAY LOCATION REFERENCE

COUNTY: HOWARD
DISTRICT: 7
DATE: 12/31/16

ROUTE NUMBER: IS 95 CONTINUED
INVENTORY DIRECTION: NORTH
ROUTE NAME: NO NAME

STATE SYSTEM	FUNCTIONAL CLASS	MEDIAN TYPE	ACCESS CONTROL	NHS	MILEPOINT	MILEPOINT DESCRIPTION	MARKED LANES	SURFACE WIDTH/TYPE*	AADT
STATE PRIMARY	URB INTERSTATE	POSITIVE BARRIER	FULL	NHS	11.350	STRUC #HOY004001	8	96I	176,735
					11.350 IS895	HARBOR TUNNEL THRUWAY (SB/L)			
					11.481	MILE MARKER 46.0			
					11.500		8	96J	
					11.500	BEGIN BRIDGE			
					11.540 CO3158	RIVER RD			
					11.590	BALTIMORE CO/L			
					11.590	STRUC #030243001 - PATAPSCO RIVER			

ROUTE NUMBER: IS 95I
INVENTORY DIRECTION: SOUTH
ROUTE NAME: I-95 SOUTH WELCOME CENTER

STATE SYSTEM	FUNCTIONAL CLASS	MEDIAN TYPE	ACCESS CONTROL	NHS	MILEPOINT	MILEPOINT DESCRIPTION	MARKED LANES	SURFACE WIDTH/TYPE*	AADT
STATE SECONDARY	URB LOCAL	NONE (UNDIV)	NONE	NOT NHS	00.000		1	16I	1,805
					00.000 IS 95	NO NAME (SB/L)			
					00.050	PT OF PS			
					00.120		1	20I	
					00.130	DIRECTIONAL CROSSOVER FR IS 95I			
					00.150 IS 95J	I-95 S WELCOME CTR TRUCK PARKING			
					00.160		1	16I	
					00.200		1	20I	
					00.270		1	16I	
					00.320		1	22I	
					00.330	WELCOME CENTER			
					00.420		1	20J	
					00.440	BEGIN TRUCK PARKING LEFT			
					00.480	END TRUCK PARKING LEFT			
					00.590 IS 95J	I-95 S WELCOME CTR TRUCK PARKING			
					00.650	DIRECTIONAL CROSSOVER TO IS 95I			
					00.680		1	16I	
					00.790 IS 95	NO NAME (SB/L)			

*A,B = UNIMPROVED; C = GRADED & DRAINED; D,E = SOIL, GRAVEL, STONE; F,G = LOW TYPE BITUMINOUS
H,I = HIGH TYPE BITUMINOUS; J = CONCRETE; K = BRICK; L = BLOCK

HIGHWAY LOCATION REFERENCE

COUNTY: HOWARD
DISTRICT: 7
DATE: 12/31/16

ROUTE NUMBER: IS 95J
INVENTORY DIRECTION: NORTH
ROUTE NAME: I-95 S WELCOME CTR TRUCK PARKING

STATE SYSTEM	FUNCTIONAL CLASS	MEDIAN TYPE	ACCESS CONTROL	NHS	MILEPOINT	MILEPOINT DESCRIPTION	MARKED LANES	SURFACE WIDTH/TYPE*	AADT
STATE SECONDARY	URB LOCAL	NONE (UNDIV)	NONE	NOT NHS	00.000		1	18J	0
					00.000 IS 95I	I-95 SOUTH WELCOME CENTER			
					00.020	TO TRUCK PARKING			
					00.060	BEGIN TRUCK PARKING LEFT			
					00.130	WELCOME CENTER			
					00.140	END TRUCK PARKING LEFT			
					00.200	BEGIN TRUCK PARKING RIGHT			
					00.210	BEGIN TRUCK PARKING LEFT			
					00.240	END TRUCK PARKING RIGHT			
					00.310	END TRUCK PARKING LEFT			
					00.350 IS 95I	I-95 SOUTH WELCOME CENTER			

ROUTE NUMBER: IS 95K
INVENTORY DIRECTION: NORTH
ROUTE NAME: I-95 NORTH WELCOME CENTER

STATE SYSTEM	FUNCTIONAL CLASS	MEDIAN TYPE	ACCESS CONTROL	NHS	MILEPOINT	MILEPOINT DESCRIPTION	MARKED LANES	SURFACE WIDTH/TYPE*	AADT
STATE SECONDARY	URB LOCAL	NONE (UNDIV)	NONE	NOT NHS	00.000		1	16I	1,951
					00.000 IS 95	NO NAME			
					00.040		1	20I	
					00.140 IS 95L	I-95 N WELCOME CTR TRUCK PARKING			
					00.350		1	26I	
					00.390		1	22I	
					00.430		1	20I	
					00.450		1	24I	
					00.510	WELCOME CENTER			
					00.560 IS 95L	I-95 N WELCOME CTR TRUCK PARKING			
					00.590		1	17I	
					00.730 IS 95	NO NAME			

*A,B = UNIMPROVED; C = GRADED & DRAINED; D,E = SOIL, GRAVEL, STONE; F,G = LOW TYPE BITUMINOUS
H,I = HIGH TYPE BITUMINOUS; J = CONCRETE; K = BRICK; L = BLOCK

HIGHWAY LOCATION REFERENCE

COUNTY: HOWARD
DISTRICT: 7
DATE: 12/31/16

ROUTE NUMBER: IS 95L
INVENTORY DIRECTION: NORTH
ROUTE NAME: I-95 N WELCOME CTR TRUCK PARKING

STATE SYSTEM	FUNCTIONAL CLASS	MEDIAN TYPE	ACCESS CONTROL	NHS	MILEPOINT	MILEPOINT DESCRIPTION	MARKED LANES	SURFACE WIDTH/TYPE*	AADT
STATE SECONDARY	URB LOCAL	NONE (UNDIV)	NONE	NOT NHS	00.000		1	16I	0
					00.000 IS 95K	I-95 NORTH WELCOME CENTER			
					00.040		1	40I	
					00.082		1	30I	
					00.115		1	24I	
					00.180 IS 95K	I-95 NORTH WELCOME CENTER			

ROUTE NUMBER: IS 895
INVENTORY DIRECTION: NORTH
ROUTE NAME: HARBOR TUNNEL THRUWAY

STATE SYSTEM	FUNCTIONAL CLASS	MEDIAN TYPE	ACCESS CONTROL	NHS	MILEPOINT	MILEPOINT DESCRIPTION	MARKED LANES	SURFACE WIDTH/TYPE*	AADT
STATE PRIMARY	URB FRWY EXPWY	POSITIVE BARRIER	FULL	NHS	00.000		2	30I	14,211
					00.000	EXIT #46			
					00.000 IS 95	NO NAME			
					00.000	TOLL MAINTENANCE			
					00.078				
					00.330	SPEED LIMIT 55 MPH			
					00.458	CROSSOVER			
					00.540		2	30J	
					00.540	BEGIN BRIDGE			
					00.560 CO154	LAWYERS HILL RD			
					00.589	R/R TRACKS			
					00.598		4	48J	
					00.600	STRUC #HOY007001			
					00.660 CO158	LEVERING AVE			
					00.720		4	48I	
					00.720	END BRIDGE			
					00.745	WEATHER STATION (RIGHT)			
					00.765	MILE MARKER 1.0			
					00.930		4	48J	
					00.930	BEGIN BRIDGE			
					00.950	EXIT #1			
					00.950 RP895- 7	RAMP 7 FR IS 895 WB TO US 1 SB			

*A,B = UNIMPROVED; C = GRADED & DRAINED; D,E = SOIL, GRAVEL, STONE; F,G = LOW TYPE BITUMINOUS
H,I = HIGH TYPE BITUMINOUS; J = CONCRETE; K = BRICK; L = BLOCK

HIGHWAY LOCATION REFERENCE

COUNTY: HOWARD
DISTRICT: 7
DATE: 12/31/16

ROUTE NUMBER: IS 895 CONTINUED
INVENTORY DIRECTION: NORTH
ROUTE NAME: HARBOR TUNNEL THRUWAY

STATE SYSTEM	FUNCTIONAL CLASS	MEDIAN TYPE	ACCESS CONTROL	NHS	MILEPOINT	MILEPOINT DESCRIPTION	MARKED LANES	SURFACE WIDTH/TYPE*	AADT
STATE PRIMARY	URB FRWY EXPWY	POSITIVE BARRIER	FULL	NHS	01.020	STRUC #HOY014 PATAPSCO RIVER	4	48J	14,211
					01.020	BALTIMORE CO/L			

ROUTE NUMBER: MD 27
INVENTORY DIRECTION: NORTH
ROUTE NAME: RIDGE RD

STATE SYSTEM	FUNCTIONAL CLASS	MEDIAN TYPE	ACCESS CONTROL	NHS	MILEPOINT	MILEPOINT DESCRIPTION	MARKED LANES	SURFACE WIDTH/TYPE*	AADT
STATE SECONDARY	RUR OPA	NONE (UNDIV)	NONE	NHS	00.000		2	21I	16,920
					00.000	MONTGOMERY CO/L			
					00.000	DRAINAGE STRUC #130086X01			
					00.110	SPEED LIMIT 50 MPH			
					00.460				
					01.210 CO 3	PENN SHOP RD			
					01.230	SIGN: WELCOME TO HOWARD CO (SB/L)			
					01.260	MONTGOMERY CO/L			

ROUTE NUMBER: MD 32
INVENTORY DIRECTION: NORTH
ROUTE NAME: PATUXENT PKWY

STATE SYSTEM	FUNCTIONAL CLASS	MEDIAN TYPE	ACCESS CONTROL	NHS	MILEPOINT	MILEPOINT DESCRIPTION	MARKED LANES	SURFACE WIDTH/TYPE*	AADT
STATE PRIMARY	URB FRWY EXPWY	POSITIVE BARRIER	FULL	NHS	00.000		4	48J	77,460
					00.000	ANNE ARUNDEL CO/L			
					00.000	R/R TRACKS			
					00.000	STRUC #130115001			
					00.030		4	48I	
					00.030	END BRIDGE			
		UNPROTECTED			00.050				
					00.050 RP 32- 1	RAMP 1 FR MD 32 NB TO MD 732R WB			
		POSITIVE BARRIER			00.215				
					00.320				81,040
					00.320 MD732R	DORSEY RUN RD			
					00.320	STRUC #130123001			

*A,B = UNIMPROVED; C = GRADED & DRAINED; D,E = SOIL, GRAVEL, STONE; F,G = LOW TYPE BITUMINOUS
H,I = HIGH TYPE BITUMINOUS; J = CONCRETE; K = BRICK; L = BLOCK

HIGHWAY LOCATION REFERENCE

COUNTY: HOWARD
DISTRICT: 7
DATE: 12/31/16

ROUTE NUMBER: MD 32 CONTINUED
INVENTORY DIRECTION: NORTH
ROUTE NAME: PATUXENT PKWY

STATE SYSTEM	FUNCTIONAL CLASS	MEDIAN TYPE	ACCESS CONTROL	NHS	MILEPOINT	MILEPOINT DESCRIPTION	MARKED LANES	SURFACE WIDTH/TYPE*	AADT
STATE PRIMARY	URB FRWY EXPWY	POSITIVE BARRIER UNPROTECTED	FULL	NHS	00.320	EXIT #11	4	48I	81,040
					00.330				
					00.330	RP 32- 6 RAMP 6 FR MD 732R EB TO MD 32 SB			
					00.580	RP 32- 3 RAMP 3 FR MD 732R WB TO MD 32 NB			
		POSITIVE BARRIER			00.660				
					00.660	RP 32- 5 RAMP 5 FR MD 32 SB TO MD 732R EB			
					01.050	RP 32-10 RAMP 10 FR MD 32 EB TO MD 32 EB			
					01.050	RP 32- 9 RAMP 9 FR MD 32 WB TO MD 32 WB			
					01.082	STRUC #130116001 - GUILFORD BRANCH			
					01.490		4	48J	
					01.490	BEGIN BRIDGE			
					01.500				90,890
					01.500	STRUC #130108031			
					01.500	US 1 WASHINGTON BLVD			
					01.500	EXIT #12			
					01.520		4	48I	
					01.520	END BRIDGE			
					01.920	RP 32-10 RAMP 10 FR MD 32 EB TO MD 32 EB			
					02.000	RP 32- 9 RAMP 9 FR MD 32 WB TO MD 32 WB			
					02.060	CROSSOVER			
					02.129	DRAINAGE STRUC #130028X01			
					02.400	STRUC #130080002			
					02.400	CO194 VOLLMERHAUSEN RD			
					02.430	SPEED LIMIT 55 MPH			
					02.720	RP 95- 2 RAMP 2 FR MD 32 WB TO IS 95 NB			
					02.780	RP 95- 4 RAMP 4 FR IS 95 NB TO MD 32 EB			
					03.050		5	60I	96,427
					03.050	IS 95 NO NAME			
					03.050	RP 95- 3 RAMP 3 FR MD 32 EB TO IS 95 NB			
					03.050	STRUC #130068001			
					03.050	RP 95- 1 RAMP 1 FR IS 95 NB TO MD 32 WB			
					03.050	RP 95- 1 RAMP 1 FR IS 95 NB TO MD 32 WB			
					03.050	STRUC #130070002 - (MD 32 SB/L)			

*A,B = UNIMPROVED; C = GRADED & DRAINED; D,E = SOIL, GRAVEL, STONE; F,G = LOW TYPE BITUMINOUS
H,I = HIGH TYPE BITUMINOUS; J = CONCRETE; K = BRICK; L = BLOCK

HIGHWAY LOCATION REFERENCE

COUNTY: HOWARD
DISTRICT: 7
DATE: 12/31/16

ROUTE NUMBER: MD 32 CONTINUED
INVENTORY DIRECTION: NORTH
ROUTE NAME: PATUXENT PKWY

STATE SYSTEM	FUNCTIONAL CLASS	MEDIAN TYPE	ACCESS CONTROL	NHS	MILEPOINT	MILEPOINT DESCRIPTION	MARKED LANES	SURFACE WIDTH/TYPE*	AADT
STATE PRIMARY	URB FRWY EXPWY	POSITIVE BARRIER	FULL	NHS	03.080 RP 95- 7	RAMP 7 FR MD 32 WB TO IS 95 SB	5	60I	96,427
					03.186		5	60J	
					03.186	BEGIN BRIDGE			
					03.210 RP 95- 7	RAMP 7 FR MD 32 WB TO IS 95 SB			
					03.210 RP 95- 5	RAMP 5 FR IS 95 SB TO MD 32 EB			
					03.210	STRUC #130071001 - (MD 32 SB/L)			
					03.210 RP 95- 5	RAMP 5 FR IS 95 SB TO MD 32 EB			
					03.210	STRUC #130069001			
					03.210 RP 95- 3	RAMP 3 FR MD 32 EB TO IS 95 NB			
					03.210 IS 95	NO NAME (SB/L)			
					03.245		5	60I	
					03.245	END BRIDGE			
					03.270 RP 95- 3	RAMP 3 FR MD 32 EB TO IS 95 NB			
		UNPROTECTED			03.500				
					03.500 RP 95- 8	RAMP 8 FR IS 95 SB TO MD 32 WB			
		POSITIVE BARRIER			03.630				
					03.720 RP 95- 6	RAMP 6 FR MD 32 EB TO IS 95 SB			
		UNPROTECTED			03.730				
					03.810	CROSSOVER			
		POSITIVE BARRIER			03.930		6	72I	
					03.990	ATR STATION #0069 (CABINET NB/L)			
					04.064		6	72J	
					04.064	BEGIN BRIDGE			
					04.080 CO1834	GUILFORD RD			
					04.080	STRUC #130100001			
					04.096		6	72I	
					04.096	END BRIDGE			
		UNPROTECTED			04.200				
					04.410	DRAINAGE STRUC #130029X01			
		POSITIVE BARRIER			04.580				
					04.620 RP 32- 4	RAMP 4 FR BROKEN LAND PKWY TO MD 32 EB			
					04.650 RP 32- 2	RAMP 2 FR MD 32 WB TO BROKEN LAND PKWY			
					04.736	DRAINAGE STRUC #130030X01			

*A,B = UNIMPROVED; C = GRADED & DRAINED; D,E = SOIL, GRAVEL, STONE; F,G = LOW TYPE BITUMINOUS
H,I = HIGH TYPE BITUMINOUS; J = CONCRETE; K = BRICK; L = BLOCK

HIGHWAY LOCATION REFERENCE

COUNTY: HOWARD
DISTRICT: 7
DATE: 12/31/16

ROUTE NUMBER: MD 32 CONTINUED
INVENTORY DIRECTION: NORTH
ROUTE NAME: PATUXENT PKWY

STATE SYSTEM	FUNCTIONAL CLASS	MEDIAN TYPE	ACCESS CONTROL	NHS	MILEPOINT	MILEPOINT DESCRIPTION	MARKED LANES	SURFACE WIDTH/TYPE*	AADT
STATE PRIMARY	URB FRWY EXPWY	POSITIVE BARRIER	FULL	NHS	04.830 RP 32- 3	RAMP 3 FR MD 32 EB TO BROKEN LAND PKWY	6	72I	96,427
					04.870				97,910
					04.870 CO1161	BROKEN LAND PKWY			
					04.870	EXIT #14			
					04.870	STRUC #130103002			
					04.960 RP 32- 5	RAMP 5 FR BROKEN LAND PKWY TO MD 32 EB			
					05.080 RP 32- 8	RAMP 8 FR BROKEN LAND PKWY TO MD 32 WB			
					05.080 RP 32- 6	RAMP 6 FR MD 32 EB TO BROKEN LAND PKWY			
					05.120	END BRIDGE (SB/L)			
					05.160		6	72J	
					05.160	BEGIN BRIDGE			
					05.190	STRUC #130106001 - LITTLE PATUXENT RVR			
					05.190	STRUC #130105001 - LITTLE PATUXENT RIVER			
					05.220	BEGIN BRIDGE (SB/L)			
					05.240		6	72I	
					05.240	END BRIDGE			
					05.380 RP 32- 3	RAMP 3 FR MD 32 EB TO OLD COLUMBIA RD			
					05.380 RP 32- 1	RAMP 1 FR SHAKER DR TO MD 32 WB			
					05.420 CO1470	SHAKER DR			
					05.420	STRUC #130102002			
					05.420	EXIT #15			
					05.450 RP 32- 5	RAMP 5 FR OLD COLUMBIA RD TO MD 32 EB			
					05.470 RP 32- 7	RAMP 7 FR MD 32 WB TO SHAKER DR			
					05.590		4	48I	
					05.860 RP 32- 2	RAMP 2 FR MD 32 WB TO US 29 NB			
		UNPROTECTED			05.950				
					05.950 RP 32- 4	RAMP 4 FR US 29 NB TO MD 32 EB			
		POSITIVE BARRIER			06.230				
					06.230 RP 32- 1	RAMP 1 FR US 29 NB TO MD 32 WB			
					06.250 RP 32- 3	RAMP 3 FR MD 32 EB TO US 29 NB			
					06.280		4	48J	

*A,B = UNIMPROVED; C = GRADED & DRAINED; D,E = SOIL, GRAVEL, STONE; F,G = LOW TYPE BITUMINOUS
H,I = HIGH TYPE BITUMINOUS; J = CONCRETE; K = BRICK; L = BLOCK

HIGHWAY LOCATION REFERENCE

COUNTY: HOWARD
DISTRICT: 7
DATE: 12/31/16

ROUTE NUMBER: MD 32 CONTINUED
INVENTORY DIRECTION: NORTH
ROUTE NAME: PATUXENT PKWY

STATE SYSTEM	FUNCTIONAL CLASS	MEDIAN TYPE	ACCESS CONTROL	NHS	MILEPOINT	MILEPOINT DESCRIPTION	MARKED LANES	SURFACE WIDTH/TYPE*	AADT
STATE PRIMARY	URB FRWY EXPWY	POSITIVE BARRIER	FULL	NHS	06.280	BEGIN BRIDGE	4	48J	97,910
					06.300				74,260
					06.300	STRUC #130101041			
					06.300 US 29	COLUMBIA PIKE			
					06.300	EXIT #16			
					06.320		4	48I	
					06.320	END BRIDGE			
		UNPROTECTED			06.350				
					06.350 RP 32- 7	RAMP 7 FR MD 32 WB TO US 29 SB			
					06.350 RP 32- 5	RAMP 5 FR US 29 SB TO MD 32 EB			
					06.670 RP 32- 8	RAMP 8 FR US 29 SB TO MD 32 WB			
					06.720 RP 32- 6	RAMP 6 FR MD 32 EB TO US 29 SB			
		POSITIVE BARRIER			07.040				
					07.130		4	48J	
					07.130	BEGIN BRIDGE			
					07.190	STRUC #130114001 - MIDDLE PATUXENT RIVER			
					07.230		4	48I	
					07.230	END BRIDGE			
		UNPROTECTED			07.350				
					07.350 RP 32- 2	RAMP 2 FR MD 32 WB TO CEDAR LA NB			
					07.370 RP 32- 4	RAMP 4 FR SANNER RD TO MD 32 EB			
		POSITIVE BARRIER			07.410				
					07.480		4	48J	
					07.480	BEGIN BRIDGE			
					07.490				59,340
					07.490	STRUC #130135031			
					07.490 CO 82	CEDAR LA			
					07.490	EXIT #17			
					07.500		4	48I	
					07.500	END BRIDGE			
		UNPROTECTED			07.550				
					07.830 RP 32- 8	RAMP 8 FR CEDAR LA SB TO MD 32 WB			
					07.830 RP 32- 6	RAMP 6 FR MD 32 EB TO SANNER RD			

*A,B = UNIMPROVED; C = GRADED & DRAINED; D,E = SOIL, GRAVEL, STONE; F,G = LOW TYPE BITUMINOUS
H,I = HIGH TYPE BITUMINOUS; J = CONCRETE; K = BRICK; L = BLOCK

HIGHWAY LOCATION REFERENCE

COUNTY: HOWARD
DISTRICT: 7
DATE: 12/31/16

ROUTE NUMBER: MD 32 CONTINUED
INVENTORY DIRECTION: NORTH
ROUTE NAME: PATUXENT PKWY

STATE SYSTEM	FUNCTIONAL CLASS	MEDIAN TYPE	ACCESS CONTROL	NHS	MILEPOINT	MILEPOINT DESCRIPTION	MARKED LANES	SURFACE WIDTH/TYPER*	AADT
STATE PRIMARY	URB FRWY EXPWY	UNPROTECTED	FULL	NHS	09.070 RP 32- 2	RAMP 2 FR MD 32 WB TO MD 732V NB	4	48I	59,340
					09.110 RP 32- 4	RAMP 4 FR MD 732V NB TO MD 32 EB			
					09.240				47,630
					09.240	STRUC #130137002			
					09.240 MD732V	GREAT STAR DR			
					09.240	EXIT #19			
					09.310	DRAINAGE STRUC #130057X01			
					09.570	STRUC #130134001 - CRICKET CREEK			
					09.620	CROSSOVER			
					10.160 RP 32- 4	RAMP 4 FR MD 108 NB TO MD 32 EB			
					10.190 RP 32- 2	RAMP 2 FR MD 32 WB TO MD 108 NB			
	URB OPA	POSITIVE BARRIER	PARTIAL		10.450		3	48I	29,081
NAME: SYKESVILLE RD					10.450 MD108	CLARKSVILLE PIKE (WB/L)			
					10.450	STRUC #130133002			
					10.450 MD108	CLARKSVILLE PIKE			
					10.450	EXIT #20			
					10.560		3	44I	
		UNPROTECTED			10.620		3	36I	
					10.620 RP 32- 8	RAMP 8 FR MD 108 SB TO MD 32 WB			
					10.680 RP 32- 6	RAMP 6 FR MD 32 EB TO MD 108 SB			
					10.780		3	44I	
					10.860		2	24I	
		PAINTED			10.910				
		NONE (UNDIV)			10.990				
					11.020	DRAINAGE STRUC #130031X01			
					11.350	DRAINAGE 36" CMP			
					12.590 RP 32- 6	RAMP 6 FR LINDEN CHURCH RD TO MD 32 SB			
					12.590 RP 32- 4	RAMP 4 FR MD 32 NB TO LINDEN CHURCH RD			
					12.760	STRUC #130159002			
					12.760 MD932F	LINDEN CHURCH RD			
			NONE		12.915				
					12.915 RP 32- 8	RAMP 8 FR MD 32 SB TO LINDEN CHURCH RD			

*A,B = UNIMPROVED; C = GRADED & DRAINED; D,E = SOIL, GRAVEL, STONE; F,G = LOW TYPE BITUMINOUS
H,I = HIGH TYPE BITUMINOUS; J = CONCRETE; K = BRICK; L = BLOCK

HIGHWAY LOCATION REFERENCE

COUNTY: HOWARD
DISTRICT: 7
DATE: 12/31/16

ROUTE NUMBER: MD 32 CONTINUED
INVENTORY DIRECTION: NORTH
ROUTE NAME: SYKESVILLE RD

STATE SYSTEM	FUNCTIONAL CLASS	MEDIAN TYPE	ACCESS CONTROL	NHS	MILEPOINT	MILEPOINT DESCRIPTION	MARKED LANES	SURFACE WIDTH/TYPE*	AADT
STATE PRIMARY	URB OPA	NONE (UNDIV)	NONE	NHS	12.915 RP 32- 2	RAMP 2 FR LINDEN CHURCH RD TO MD 32 NB	2	24I	29,081
	RUR OPA				13.025				
					13.264	DRAINAGE STRUC #130033X01			
					13.764	DRAINAGE STRUC #130032X01			
					14.046	DRAINAGE STRUC #130034X01			
		PAINTED			14.150				
					14.200	SPUR TO SHA DAYTON SHOP			
		NONE (UNDIV)			14.230				
					14.230	ENT TO SHA DAYTON SHOP			
					14.230	CROSSOVER			
					14.230	TURN-A-ROUND TO SHA DAYTON SHOP			
					14.245	SPUR FR SHA DAYTON SHOP - SP11			
		PAINTED			14.270				
					14.290	TURN-A-ROUND TO SHA DAYTON SHOP			
					14.320		2	30I	
		NONE (UNDIV)			14.360		2	24I	
			FULL		15.280				
					15.280	STRUC #130045002			
					15.280 CO 49	TRIADELPHIA RD			
		UNPROTECTED			15.500		2	26I	
					15.519		2	24I	
		POSITIVE BARRIER			15.613		2	26I	
					15.613 RP 32- 4	RAMP 4 FR MD 32 NB TO BURNTWOODS RD			
					15.653		2	24I	
					15.920				24,481
					15.920	STRUC #130158002			
					15.920 MD932B	BURNTWOODS DR (WB/L)			
					15.920 MD932B	BURNTWOODS RD			
					15.920	EXIT #26			
					16.052 RP 32- 6	RAMP 6 FR TEN OAKS RD TO MD 32 SB			
					16.065 RP 32- 2	RAMP 2 FR BURNTWOODS RD TO MD 32 NB			
					16.160		2	32I	
					16.190		2	26I	

*A,B = UNIMPROVED; C = GRADED & DRAINED; D,E = SOIL, GRAVEL, STONE; F,G = LOW TYPE BITUMINOUS
H,I = HIGH TYPE BITUMINOUS; J = CONCRETE; K = BRICK; L = BLOCK

HIGHWAY LOCATION REFERENCE

COUNTY: HOWARD
DISTRICT: 7
DATE: 12/31/16

ROUTE NUMBER: MD 32 CONTINUED
INVENTORY DIRECTION: NORTH
ROUTE NAME: SYKESVILLE RD

STATE SYSTEM	FUNCTIONAL CLASS	MEDIAN TYPE	ACCESS CONTROL	NHS	MILEPOINT	MILEPOINT DESCRIPTION	MARKED LANES	SURFACE WIDTH/TYPE*	AADT
STATE PRIMARY	RUR OPA	POSITIVE BARRIER	FULL	NHS	16.190 RP 32- 8	RAMP 8 FR MD 32 SB TO TEN OAKS RD	2	26I	24,481
					16.230		2	28I	
					16.290	SPEED LIMIT 50 MPH			
		UNPROTECTED			16.320		2	24I	
		NONE (UNDIV)			16.383				
			NONE		16.830				
					16.830 OP1052	W IVORY RD			
		PAINTED			16.990				
		NONE (UNDIV)			17.050				
					17.100 CO2182	PARLIAMENT PL			
					17.100 CO2965	RIVER VALLEY CHASE			
		PAINTED			17.150		2	30I	
					17.170		2	28I	
					17.180		2	24I	
		NONE (UNDIV)			17.245				
					17.284	SPUR TO STILES WAY			
					17.311 CO3446	STILES WAY			
					17.332	SPUR FR STILES WAY			
		PAINTED			17.464				
					17.532	STRUC #130023001 - BR OF MIDDLE PATUXENT			
		NONE (UNDIV)			17.570				
					17.570 CO 61	ROSEMARY LA			
		PAINTED			17.600				
		NONE (UNDIV)			17.680				
					17.900	STRUC #130022001 - MIDDLE PATUXENT RIVER			
					18.020	SPUR FR FOX CHASE RD			
					18.060 CO3447	FOX CHASE RD			
					18.093	SPUR TO FOX CHASE RD			
					18.260	STRUC #130021001 - TERRAPIN BRANCH RIVER			
					18.490	NIXON FARM LA			
		PAINTED			18.960		2	32I	
		UNPROTECTED			19.005		4	48I	

*A,B = UNIMPROVED; C = GRADED & DRAINED; D,E = SOIL, GRAVEL, STONE; F,G = LOW TYPE BITUMINOUS
H,I = HIGH TYPE BITUMINOUS; J = CONCRETE; K = BRICK; L = BLOCK

HIGHWAY LOCATION REFERENCE

COUNTY: HOWARD
DISTRICT: 7
DATE: 12/31/16

ROUTE NUMBER: MD 32 CONTINUED
INVENTORY DIRECTION: NORTH
ROUTE NAME: SYKESVILLE RD

STATE SYSTEM	FUNCTIONAL CLASS	MEDIAN TYPE	ACCESS CONTROL	NHS	MILEPOINT	MILEPOINT DESCRIPTION	MARKED LANES	SURFACE WIDTH/TYPE*	AADT
STATE PRIMARY	RUR OPA	UNPROTECTED	NONE	NHS	19.030	DRAINAGE STRUC #130058X01	4	48I	24,481
					19.060	SPUR TO MD 144A - SP57			
					19.080 MD144A	FREDERICK RD			
					19.080	TRAFFIC SIGNAL			
					19.220 RP 70- 4	RAMP 4 FR MD 32 NB TO IS 70 EB			
					19.250 RP 70- 6	RAMP 6 FR IS 70 EB TO MD 32 SB			
					19.360	CROSSOVER			
					19.360 RP 70- 5	RAMP 5 FR MD 32 SB TO RAMP 4 (TO IS 70)			
					19.360 RP 70- 3	RAMP 3 FR RAMP 6 (FR IS 70) TO MD 32 NB			
					19.360	TRAFFIC SIGNAL			
					19.420	STRUC #130098001 - TERRAPIN BRANCH RIVER			
		POSITIVE BARRIER			19.450				
					19.458	WEATHER STATION (RIGHT)			
					19.510 IS 70	NO NAME			
					19.510	STRUC #130031032			
STATE SECONDARY					19.520				23,240
					19.520	EXIT #80			
					19.530 IS 70	NO NAME (WB/L)			
					19.530	STRUC #130031042			
		UNPROTECTED			19.560				
					19.660	CROSSOVER			
					19.660 RP 70- 1	RAMP 1 FR MD 32 NB TO RAMP 8 (TO IS 70)			
					19.660	TRAFFIC SIGNAL			
					19.660 RP 70- 7	RAMP 7 FR RAMP 2 (FR IS 70) TO MD 32 SB			
					19.690 RP 70- 8	RAMP 8 FR MD 32 SB TO IS 70 WB			
		POSITIVE BARRIER			19.730				
					19.730 RP 70- 2	RAMP 2 FR IS 70 WB TO MD 32 NB			
					19.800		5	60I	
		UNPROTECTED			19.840		4	60I	
					19.840 CO1820	LIVESTOCK RD			
					19.840	CROSSOVER			
					19.870		4	50I	
		PAINTED			19.910		4	48I	

*A,B = UNIMPROVED; C = GRADED & DRAINED; D,E = SOIL, GRAVEL, STONE; F,G = LOW TYPE BITUMINOUS
H,I = HIGH TYPE BITUMINOUS; J = CONCRETE; K = BRICK; L = BLOCK

HIGHWAY LOCATION REFERENCE

COUNTY: HOWARD
DISTRICT: 7
DATE: 12/31/16

ROUTE NUMBER: MD 32 CONTINUED
INVENTORY DIRECTION: NORTH
ROUTE NAME: SYKESVILLE RD

STATE SYSTEM	FUNCTIONAL CLASS	MEDIAN TYPE	ACCESS CONTROL	NHS	MILEPOINT	MILEPOINT DESCRIPTION	MARKED LANES	SURFACE WIDTH/TYPE*	AADT
STATE SECONDARY	RUR OPA	NONE (UNDIV)	NONE	NHS	19.950		4	48I	23,240
		PAINTED			20.159				
		NONE (UNDIV)			20.265				
					20.330	SPUR TO MD 99 - SP107			
					20.340 CO 37	OLD FREDERICK RD			
					20.340 MD 99	OLD FREDERICK RD			
					20.340	TRAFFIC SIGNAL			
		PAINTED			20.405				
					20.462		2	24I	
		NONE (UNDIV)			20.522				
					20.810 MD 32B	NO NAME			
		PAINTED			20.885		2	20I	
		CENTER TLA (UNDIV)			20.936		2	22I	
					20.980 MD851H	NO NAME			
					21.150 OP413	EMORY FARM LA			
					21.200 CO2598	COVENTRY MEADOWS DR			
					21.310 CO684	INDIAN HILL DR			
					21.480	HAY MEADOW LA			
					21.480 CO1776	HERITAGE FARMS CT			
		NONE (UNDIV)			21.620		2	24I	
					21.620 CO 65	RIVER RD			
		CENTER TLA (UNDIV)			21.680				
		NONE (UNDIV)			21.850				
					21.900 CO2352	AMBERWOODS WAY			
					22.300	DRAINAGE STRUC #130059X01			
					22.460	STRUC #130019001 - PATAPSCO RIVER			
		PAINTED			22.484				
		NONE (UNDIV)			22.560				
		CENTER TLA (UNDIV)			22.600				
					22.600 CO 64	DAY RD			
					22.950 MD851F	DEER HILL RD			
					22.982	SPEED LIMIT 50 MPH			
		NONE (UNDIV)			23.190				

*A,B = UNIMPROVED; C = GRADED & DRAINED; D,E = SOIL, GRAVEL, STONE; F,G = LOW TYPE BITUMINOUS
H,I = HIGH TYPE BITUMINOUS; J = CONCRETE; K = BRICK; L = BLOCK

HIGHWAY LOCATION REFERENCE

COUNTY: HOWARD
DISTRICT: 7
DATE: 12/31/16

ROUTE NUMBER: MD 32 CONTINUED
INVENTORY DIRECTION: NORTH
ROUTE NAME: SYKESVILLE RD

STATE SYSTEM	FUNCTIONAL CLASS	MEDIAN TYPE	ACCESS CONTROL	NHS	MILEPOINT	MILEPOINT DESCRIPTION	MARKED LANES	SURFACE WIDTH/TYPE*	AADT
STATE SECONDARY	RUR OPA	PAINTED	NONE	NHS	23.320		2	24I	20,521
		NONE (UNDIV)			23.320 MD851	WEST FRIENDSHIP RD			
					23.395				
					23.480	ST. LUKE UNITED METHODIST CHURCH			
					23.587		2	24J	
					23.587	BEGIN BRIDGE			
					23.595 CO 65	RIVER RD			
					23.610	STRUC #130157001 - PATAPSCO RIVER			
					23.610	CARROLL CO/L			

ROUTE NUMBER: MD 32B
INVENTORY DIRECTION: EAST
ROUTE NAME: NO NAME

STATE SYSTEM	FUNCTIONAL CLASS	MEDIAN TYPE	ACCESS CONTROL	NHS	MILEPOINT	MILEPOINT DESCRIPTION	MARKED LANES	SURFACE WIDTH/TYPE*	AADT
STATE SECONDARY	RUR LOCAL	NONE (UNDIV)	NONE	NOT NHS	00.000		2	20H	0
					00.000 MD 32	SYKESVILLE RD			
					00.020 MD851H	NO NAME			

ROUTE NUMBER: MD 94
INVENTORY DIRECTION: NORTH
ROUTE NAME: WOODBINE RD

STATE SYSTEM	FUNCTIONAL CLASS	MEDIAN TYPE	ACCESS CONTROL	NHS	MILEPOINT	MILEPOINT DESCRIPTION	MARKED LANES	SURFACE WIDTH/TYPE*	AADT
STATE SECONDARY	RUR MAJ COLL	NONE (UNDIV)	NONE	NOT NHS	00.000		2	22I	2,940
					00.000	MONTGOMERY CO/L			
					00.000	STRUC #130047001 - PATUXENT RIVER			
					00.017	SPEED LIMIT 45 MPH			
					00.370 CO 18	ANNAPOLIS ROCK RD			
					01.030	STRUC #130036001 - CABIN BRANCH			
					01.450 CO2603	STARTING GATE CT			
					01.630 CO1777	CABIN RUN			
					01.830 CO1513	TIMBERLEIGH WAY			
					02.057	DRAINAGE STRUC #130079X01			

*A,B = UNIMPROVED; C = GRADED & DRAINED; D,E = SOIL, GRAVEL, STONE; F,G = LOW TYPE BITUMINOUS
H,I = HIGH TYPE BITUMINOUS; J = CONCRETE; K = BRICK; L = BLOCK

HIGHWAY LOCATION REFERENCE

COUNTY: HOWARD
 DISTRICT: 7
 DATE: 12/31/16

ROUTE NUMBER: MD 94 CONTINUED
 INVENTORY DIRECTION: NORTH
 ROUTE NAME: WOODBINE RD

STATE SYSTEM	FUNCTIONAL CLASS	MEDIAN TYPE	ACCESS CONTROL	NHS	MILEPOINT	MILEPOINT DESCRIPTION	MARKED LANES	SURFACE WIDTH/TYPE*	AADT
STATE SECONDARY	RUR MAJ COLL	NONE (UNDIV)	NONE	NOT NHS	02.770		2	22I	5,653
					02.770 CO 11	FLORENCE RD			
					03.070	DRAINAGE STRUC #130080X01 - (SB/L)			
					03.230 CO 16	OLD ANNAPOLIS RD			
					03.269		2	26I	
					03.850		2	22I	
					03.950	DRAINAGE STRUC #130081X01			
					04.020 CO 22	A E MULLINIX RD			
		PAINTED			04.367				
					04.387	DRAINAGE STRUC #130082X01			
		NONE (UNDIV)			04.443				
					04.460 CO3626	CATTAIL RIVER DR			
		PAINTED			04.487				
		NONE (UNDIV)			04.527				
					04.570	DRAINAGE STRUC #130083X01			
					04.830 CO2406	BRITTLE BRANCH WAY			
					04.930	DRAINAGE STRUC #130084X01			
					05.250		2	24I	
					05.340	LISBON VFD STA 4			
					05.360	DRAINAGE STRUC #130085X01			
					05.370 CO1929	SOUTH AVE			
		ROUNDAABOUT			05.440				
					05.440	BEGIN ROUNDAABOUT			
					05.450				8,953
					05.450	ROUNDAABOUT			
					05.450 MD144A	FREDERICK RD			
		NONE (UNDIV)			05.460				
					05.460	END ROUNDAABOUT			
					05.570 RP 70- 4	RAMP 4 FR MD 94 NB TO IS 70 EB			
		PAINTED			05.602				
					05.670 RP 70- 6	RAMP 6 FR IS 70 EB TO MD 94 SB			
		NONE (UNDIV)			05.700				
					05.700 RP 70- 5	RAMP 5 FR MD 94 SB TO RAMP 4 (TO IS 70)			

*A,B = UNIMPROVED; C = GRADED & DRAINED; D,E = SOIL, GRAVEL, STONE; F,G = LOW TYPE BITUMINOUS
 H,I = HIGH TYPE BITUMINOUS; J = CONCRETE; K = BRICK; L = BLOCK

HIGHWAY LOCATION REFERENCE

COUNTY: HOWARD
DISTRICT: 7
DATE: 12/31/16

ROUTE NUMBER: MD 94 CONTINUED
INVENTORY DIRECTION: NORTH
ROUTE NAME: WOODBINE RD

STATE SYSTEM	FUNCTIONAL CLASS	MEDIAN TYPE	ACCESS CONTROL	NHS	MILEPOINT	MILEPOINT DESCRIPTION	MARKED LANES	SURFACE WIDTH/TYPE*	AADT
STATE SECONDARY	RUR MAJ COLL	NONE (UNDIV)	NONE	NOT NHS	05.700 RP 70- 3	RAMP 3 FR RAMP 6 (FR IS 70) TO MD 94	2	24I	8,953
		PAINTED			05.745				
		NONE (UNDIV)			05.820				
					05.830		2	24J	
					05.830	BEGIN BRIDGE			
					05.850				7,921
					05.850	STRUC #130094001			
					05.850	EXIT #73			
					05.850 IS 70	NO NAME			
					05.880		2	24I	
					05.880	END BRIDGE			
		PAINTED			05.910				
		NONE (UNDIV)			05.975				
		PAINTED			06.010				
					06.010 RP 70- 7	RAMP 7 FR RAMP 2 (FR IS 70) TO MD 94			
					06.010 RP 70- 1	RAMP 1 FR MD 94 NB TO RAMP 8 (TO IS 70)			
					06.040 RP 70- 2	RAMP 2 FR IS 70 WB TO MD 94 NB			
		NONE (UNDIV)			06.050				
					06.100 RP 70- 8	RAMP 8 FR MD 94 SB TO IS 70 WB			
					06.190		2	28I	
					06.250 CO279	WOODBINE RD (AHEAD)			
					06.250 CO 9	OLD FREDERICK RD			
					06.250	ROUNDAABOUT - LISBON NORTH			

ROUTE NUMBER: MD 97
INVENTORY DIRECTION: NORTH
ROUTE NAME: ROXBURY MILLS RD

STATE SYSTEM	FUNCTIONAL CLASS	MEDIAN TYPE	ACCESS CONTROL	NHS	MILEPOINT	MILEPOINT DESCRIPTION	MARKED LANES	SURFACE WIDTH/TYPE*	AADT
STATE SECONDARY	RUR MINOR ART	NONE (UNDIV)	NONE	NOT NHS	00.000		2	22J	11,064
					00.000	MONTGOMERY CO/L			
					00.000	STRUC #130038001 - PATUXENT RIVER			
					00.010		2	22I	
					00.010	END BRIDGE			

*A,B = UNIMPROVED; C = GRADED & DRAINED; D,E = SOIL, GRAVEL, STONE; F,G = LOW TYPE BITUMINOUS
H,I = HIGH TYPE BITUMINOUS; J = CONCRETE; K = BRICK; L = BLOCK

HIGHWAY LOCATION REFERENCE

COUNTY: HOWARD
 DISTRICT: 7
 DATE: 12/31/16

ROUTE NUMBER: MD 97 CONTINUED
 INVENTORY DIRECTION: NORTH
 ROUTE NAME: ROXBURY MILLS RD

STATE SYSTEM	FUNCTIONAL CLASS	MEDIAN TYPE	ACCESS CONTROL	NHS	MILEPOINT	MILEPOINT DESCRIPTION	MARKED LANES	SURFACE WIDTH/TYPE*	AADT
STATE SECONDARY	RUR MINOR ART	NONE (UNDIV)	NONE	NOT NHS	00.020	SIGN: WELCOME TO HOWARD COUNTY	2	22I	11,064
					00.060	SPEED LIMIT 50 MPH			
					00.410		2	24I	
					00.870 CO 15	JENNINGS CHAPEL RD			
					00.890		2	22I	
					00.890 CO436	OLD ROXBURY RD			
					01.058	DRAINAGE STRUC #130060X01			
					01.260 CO487	ROXBURY MILL RD			
					01.310	STRUC #130037001 - CATTAIL CREEK			
					01.350	DRAINAGE STRUC #130061X01			
					01.370		2	24I	
					01.420	DRAINAGE STRUC #130042X01			
					01.690		2	22I	
					01.690 CO2464	ROXBURY MILL RD			
					01.790 CO1918	ROXMILL CT			
					02.050	GLENWOOD BAPTIST CHURCH			
					02.300 CO1062	ROXBURY RD			
					02.610 CO2689	CATTAIL CREEK DR			
					02.610 CO2524	SYCAMORE VALLEY RUN			
					02.660	DRAINAGE STRUC #13043X0			
		PAINTED			02.880		2	24I	
		NONE (UNDIV)			02.960				
					02.960 CO3332	CATTAIL OAKS			
		PAINTED			02.990				
		NONE (UNDIV)			03.010				
					03.040 CO1708	COUNTRY SIDE DR			
					03.045 CO3260	ROLLING HILLS DR			
		PAINTED			03.092				
		NONE (UNDIV)			03.160		2	22I	
					03.206	DRAINAGE STRUC #130044X01			
					03.390 CO1051	MACCLINTOCK DR			
					03.410		2	24I	
					03.510		2	22I	

*A,B = UNIMPROVED; C = GRADED & DRAINED; D,E = SOIL, GRAVEL, STONE; F,G = LOW TYPE BITUMINOUS
 H,I = HIGH TYPE BITUMINOUS; J = CONCRETE; K = BRICK; L = BLOCK

HIGHWAY LOCATION REFERENCE

COUNTY: HOWARD
DISTRICT: 7
DATE: 12/31/16

ROUTE NUMBER: MD 97 CONTINUED
INVENTORY DIRECTION: NORTH
ROUTE NAME: ROXBURY MILLS RD

STATE SYSTEM	FUNCTIONAL CLASS	MEDIAN TYPE	ACCESS CONTROL	NHS	MILEPOINT	MILEPOINT DESCRIPTION	MARKED LANES	SURFACE WIDTH/TYPE*	AADT
STATE SECONDARY	RUR MINOR ART	NONE (UNDIV)	NONE	NOT NHS	03.540 CO 44	BURNTWOODS RD	2	22I	11,064
					03.620	DRAINAGE STRUC #130062X01			
					03.820	SIGN: GLENWOOD			
					03.820 CO2409	LONGFIELD RD			
					03.940	SPEED LIMIT 45 MPH			
					04.510 CO1056	UNION CHAPEL RD			
		PAINTED			04.570		2	24I	
		NONE (UNDIV)			04.660		2	22I	
					04.680	GLENWOOD MIDDLE SCHOOL			
		PAINTED			04.720				
					04.720	ENT TO GLENWOOD MIDDLE SCHOOL			
					04.720	TRAFFIC SIGNAL			
		NONE (UNDIV)			04.780				
					04.820	BUSHY PARK ELEMENTARY SCHOOL			
		PAINTED			04.850				
		NONE (UNDIV)			04.940				
		PAINTED			05.040				
		NONE (UNDIV)			05.080				
					05.100		2	24I	
					05.100 CO 38	MCKENDREE RD			
					05.100 CO 26	CARRS MILL RD			
					05.100	TRAFFIC SIGNAL			
		PAINTED			05.190				
					05.190	SPEED LIMIT 50 MPH			
		NONE (UNDIV)			05.220				
		PAINTED			05.244				
		NONE (UNDIV)			05.320		2	22I	
		PAINTED			05.350		2	24I	
		NONE (UNDIV)			05.449				
					05.470	MT. GREGORY UNITED METHODIST CHURCH			
					05.530 CO512	MILLERS MILL RD			
		PAINTED			06.070				
		NONE (UNDIV)			06.120				

*A,B = UNIMPROVED; C = GRADED & DRAINED; D,E = SOIL, GRAVEL, STONE; F,G = LOW TYPE BITUMINOUS
H,I = HIGH TYPE BITUMINOUS; J = CONCRETE; K = BRICK; L = BLOCK

HIGHWAY LOCATION REFERENCE

COUNTY: HOWARD
DISTRICT: 7
DATE: 12/31/16

ROUTE NUMBER: MD 97 CONTINUED
INVENTORY DIRECTION: NORTH
ROUTE NAME: ROXBURY MILLS RD

STATE SYSTEM	FUNCTIONAL CLASS	MEDIAN TYPE	ACCESS CONTROL	NHS	MILEPOINT	MILEPOINT DESCRIPTION	MARKED LANES	SURFACE WIDTH/TYPE*	AADT
STATE SECONDARY	RUR MINOR ART	PAINTED	NONE	NOT NHS	06.150		2	24I	11,064
		NONE (UNDIV)			06.150 CO3040	RIGGS MEADOW DR			
					06.284				
					06.360		2	22I	15,604
					06.360 MD144A	FREDERICK RD			
					06.360	TRAFFIC SIGNAL			
					06.409	DRAINAGE STRUC #130046X01			
		PAINTED			06.431		2	24I	
		UNPROTECTED			06.490		3	36I	
		POSITIVE BARRIER			06.595				
		UNPROTECTED			06.640				
					06.640 RP 70- 4	RAMP 4 FR NB MD 97 TO RAMP 5			
					06.640 RP 70- 6	RAMP 6 FR IS 70 EB TO MD 97 SB			
					06.650 RP 70- 3	RAMP 3 FR RAMP 6 TO MD 97 NB			
					06.650 RP 70- 5	RAMP 5 FR MD 97 SB TO IS 70 EB			
					06.650	DIRECTIONAL CROSSOVER			
					06.752		2	24I	
					06.800 IS 70	NO NAME			
					06.800	STRUC #130030032			
	RUR MAJ COLL				06.810		3	36I	13,874
					06.810	EXIT #76			
					06.820 IS 70	NO NAME (WB/L)			
					06.820	STRUC #130030042			
					07.010	TRAFFIC SIGNAL			
					07.010 RP 70- 1	RAMP 1 FR MD 97 NB TO IS 70 WB			
					07.010	DIRECTIONAL CROSSOVER			
					07.010 RP 70- 7	RAMP 7 FR RAMP 2 TO MD 97 SB			
					07.020 RP 70- 2	RAMP 2 FR IS 70 WB TO MD 97 NB			
					07.020 RP 70- 8	RAMP 8 FR MD 97 SB TO RAMP 1			
		PAINTED			07.070		2	24I	
		NONE (UNDIV)			07.100				
					07.150 CO698	MONTICELLO DR			
					07.460 CO 37	OLD FREDERICK RD			

NAME: HOODS MILL RD

*A,B = UNIMPROVED; C = GRADED & DRAINED; D,E = SOIL, GRAVEL, STONE; F,G = LOW TYPE BITUMINOUS
H,I = HIGH TYPE BITUMINOUS; J = CONCRETE; K = BRICK; L = BLOCK

HIGHWAY LOCATION REFERENCE

COUNTY: HOWARD
DISTRICT: 7
DATE: 12/31/16

ROUTE NUMBER: MD 97 CONTINUED
INVENTORY DIRECTION: NORTH
ROUTE NAME: HOODS MILL RD

STATE SYSTEM	FUNCTIONAL CLASS	MEDIAN TYPE	ACCESS CONTROL	NHS	MILEPOINT	MILEPOINT DESCRIPTION	MARKED LANES	SURFACE WIDTH/TYPE*	AADT
STATE SECONDARY	RUR MAJ COLL	NONE (UNDIV)	NONE	NOT NHS	07.460	TRAFFIC SIGNAL	2	24I	13,874
					07.580				10,242
					07.580 CO 9	OLD FREDERICK RD			
					07.620	SPEED LIMIT 40 MPH			
					07.861	SPEED LIMIT 35 MPH			
					08.190		2	22I	
					08.740	CARROLL CO/L			
					08.740	STRUC #060029001 - PATAPSCO RIVER			

ROUTE NUMBER: MD 99
INVENTORY DIRECTION: EAST
ROUTE NAME: OLD FREDERICK RD

STATE SYSTEM	FUNCTIONAL CLASS	MEDIAN TYPE	ACCESS CONTROL	NHS	MILEPOINT	MILEPOINT DESCRIPTION	MARKED LANES	SURFACE WIDTH/TYPE*	AADT
STATE SECONDARY	RUR MAJ COLL	NONE (UNDIV)	NONE	NOT NHS	00.000		2	24I	4,964
					00.000	TRAFFIC SIGNAL			
					00.000 MD 32	SYKESVILLE RD			
					00.000 CO 37	OLD FREDERICK RD (BACK)			
					00.010	SPUR TO MD 32			
					00.010	SPUR FR MD 32			
					00.060 MD851J	BUTTERFLY CT			
					00.085	WEST FRIENDSHIP V.F.D.			
					00.240 CO1653	ST JAMES RD			
					00.260	SPEED LIMIT 50 MPH			
					00.260	ST. JAMES UNITED METHODIST CHURCH			
					00.490 CO 66	MOUNT VIEW RD			
		PAINTED			00.820				
					00.820 CO2733	WOODFORD DR			
					00.820	TRAFFIC SIGNAL			
					00.890	MARRIOTT'S RIDGE HIGH SCHOOL			
		NONE (UNDIV)			00.950				
					01.220 CO 67	SAND HILL RD			
					01.300 CO269	HENRYTON RD			
	URB COLL				01.733				

*A,B = UNIMPROVED; C = GRADED & DRAINED; D,E = SOIL, GRAVEL, STONE; F,G = LOW TYPE BITUMINOUS
H,I = HIGH TYPE BITUMINOUS; J = CONCRETE; K = BRICK; L = BLOCK

HIGHWAY LOCATION REFERENCE

COUNTY: HOWARD
DISTRICT: 7
DATE: 12/31/16

ROUTE NUMBER: MD 99 CONTINUED
INVENTORY DIRECTION: EAST
ROUTE NAME: OLD FREDERICK RD

STATE SYSTEM	FUNCTIONAL CLASS	MEDIAN TYPE	ACCESS CONTROL	NHS	MILEPOINT	MILEPOINT DESCRIPTION	MARKED LANES	SURFACE WIDTH/TYPER*	AADT
STATE SECONDARY	URB COLL	PAINTED	NONE	NOT NHS	01.973		2	24I	4,964
		NONE (UNDIV)			02.070				
		PAINTED			02.095		2	28I	
		NONE (UNDIV)			02.160		2	24I	
					02.190	OP402			
		PAINTED			02.330				
		NONE (UNDIV)			02.470				
					02.470	CO3698			
		PAINTED			02.530				
		NONE (UNDIV)			02.570				
		PAINTED			02.800				
		NONE (UNDIV)			02.830				
					02.870				6,264
					02.870	TRAFFIC SIGNAL			
					02.870	CO 70			
					02.870	MARRIOTTSVILLE RD			
					03.270	CO2916			
					03.270	COVEWOOD LA			
		PAINTED			03.360				
		NONE (UNDIV)			03.432				
		PAINTED			03.442				
					03.454	CO3616			
		NONE (UNDIV)			03.570				
					03.570	CO3360			
					03.570	TAYLOR FARM RD			
		PAINTED			03.591				
		NONE (UNDIV)			03.660				
	URB MINOR ART				03.720				
					03.720	TRAFFIC SIGNAL			
					03.720	CO270			
					03.720	WOODSTOCK RD			
					03.795				
		PAINTED			03.890				
					03.970				
		NONE (UNDIV)			04.000				
					04.000	STRUC #130095001 - DAVIS BRANCH			
					04.000	CO3234			
		PAINTED			04.060	DORCHESTER WAY			

*A,B = UNIMPROVED; C = GRADED & DRAINED; D,E = SOIL, GRAVEL, STONE; F,G = LOW TYPE BITUMINOUS
H,I = HIGH TYPE BITUMINOUS; J = CONCRETE; K = BRICK; L = BLOCK

HIGHWAY LOCATION REFERENCE

COUNTY: HOWARD
DISTRICT: 7
DATE: 12/31/16

ROUTE NUMBER: MD 99 CONTINUED
INVENTORY DIRECTION: EAST
ROUTE NAME: OLD FREDERICK RD

STATE SYSTEM	FUNCTIONAL CLASS	MEDIAN TYPE	ACCESS CONTROL	NHS	MILEPOINT	MILEPOINT DESCRIPTION	MARKED LANES	SURFACE WIDTH/TYPE*	AADT
STATE SECONDARY	URB MINOR ART	NONE (UNDIV)	NONE	NOT NHS	04.105		2	24I	6,264
					04.165		2	26I	
					04.175		2	24I	
		PAINTED			04.220				
		NONE (UNDIV)			04.290				
					04.290	CO3234 DORCHESTER WAY			
		PAINTED			04.350				
					04.380		2	32I	
					04.400		2	24I	
		NONE (UNDIV)			04.530				
					04.530	CO2658 WETHERBURN RD			
		PAINTED			04.566		2	28I	
					04.566	SPEED LIMIT 40 MPH			
					04.580	OP 18 HEL PEG RD			
		NONE (UNDIV)			04.640		2	24I	
					04.650	OP 19 AFFELDT RD			
					04.750	CO672 GREEN CLOVER RD			
					04.750	CO2325 WAVERLY WOODS DR			
		PAINTED			04.900				
		NONE (UNDIV)			04.990				
					05.020	CO520 MAPLEWOOD DR			
					05.020	CO2658 WETHERBURN RD			
					05.020	TRAFFIC SIGNAL			
		PAINTED			05.050				
		NONE (UNDIV)			05.130				
					05.190	CO2064 RALEIGH TAVERN LA			
					05.190	CO1947 KINGS ARM TAVERN CT			
					05.330	CO2383 BRACKEN DR			
					05.500	CO1132 N FARM RD			
					05.500	CO2342 EMILY FOX CT			
					05.650	CO3167 ROSE TRAIL			
		PAINTED			05.730				
		NONE (UNDIV)			05.770				

*A,B = UNIMPROVED; C = GRADED & DRAINED; D,E = SOIL, GRAVEL, STONE; F,G = LOW TYPE BITUMINOUS
H,I = HIGH TYPE BITUMINOUS; J = CONCRETE; K = BRICK; L = BLOCK

HIGHWAY LOCATION REFERENCE

COUNTY: HOWARD
 DISTRICT: 7
 DATE: 12/31/16

ROUTE NUMBER: MD 99 CONTINUED
 INVENTORY DIRECTION: EAST
 ROUTE NAME: OLD FREDERICK RD

STATE SYSTEM	FUNCTIONAL CLASS	MEDIAN TYPE	ACCESS CONTROL	NHS	MILEPOINT	MILEPOINT DESCRIPTION	MARKED LANES	SURFACE WIDTH/TYPE*	AADT
STATE SECONDARY	URB MINOR ART	NONE (UNDIV)	NONE	NOT NHS	05.798		2	24I	15,964
					05.798 CO1063	BETHANY LA			
					05.798 CO2377	OLD MILL RD			
					05.798	TRAFFIC SIGNAL			
		PAINTED			05.840				
		NONE (UNDIV)			05.889				
		PAINTED			05.960				
					05.960 CO648	LITER DR			
		NONE (UNDIV)			05.989				
		PAINTED			06.161				
					06.161 CO3458	WEATHERSTONE DR			
		NONE (UNDIV)			06.233				
					06.300 CO1988	OLD ST JOHNS LA			
					06.320 CO332	MCKENZIE RD			
		PAINTED			06.440				
		NONE (UNDIV)			06.518		2	22I	
					06.560	TRAFFIC SIGNAL			
					06.560 CO272	ST JOHNS LA			
		PAINTED			06.600				
		NONE (UNDIV)			06.650		2	24I	
					06.750 CO466	SULAND CIR			
		PAINTED			06.788				
		NONE (UNDIV)			06.847				
					06.847 CO3701	TOBY LA			
		PAINTED			06.876				
		NONE (UNDIV)			06.929				
					06.960 CO1494	TILLER DR			
		PAINTED			06.990				
		NONE (UNDIV)			07.124				
					07.170 CO494	MAPLE ROCK DR			
		CENTER TLA (UNDIV)			07.200				
		PAINTED			07.310				
					07.310 CO330	MOUNT HEBRON DR			

*A,B = UNIMPROVED; C = GRADED & DRAINED; D,E = SOIL, GRAVEL, STONE; F,G = LOW TYPE BITUMINOUS
 H,I = HIGH TYPE BITUMINOUS; J = CONCRETE; K = BRICK; L = BLOCK

HIGHWAY LOCATION REFERENCE

COUNTY: HOWARD
DISTRICT: 7
DATE: 12/31/16

ROUTE NUMBER: MD 99 CONTINUED
INVENTORY DIRECTION: EAST
ROUTE NAME: OLD FREDERICK RD

STATE SYSTEM	FUNCTIONAL CLASS	MEDIAN TYPE	ACCESS CONTROL	NHS	MILEPOINT	MILEPOINT DESCRIPTION	MARKED LANES	SURFACE WIDTH/TYPE*	AADT
STATE SECONDARY	URB MINOR ART	NONE (UNDIV)	NONE	NOT NHS	07.380		2	24I	15,964
					07.470 CO554	MELBA RD			
					07.513		3	36I	
					07.550	SPUR TO US 29			
					07.570	TRAFFIC SIGNAL			
					07.570 CO1312	ROGERS AVE (AHEAD)			
					07.570 US 29	COLUMBIA PIKE			

ROUTE NUMBER: MD 100
INVENTORY DIRECTION: EAST
ROUTE NAME: NO NAME

STATE SYSTEM	FUNCTIONAL CLASS	MEDIAN TYPE	ACCESS CONTROL	NHS	MILEPOINT	MILEPOINT DESCRIPTION	MARKED LANES	SURFACE WIDTH/TYPE*	AADT
STATE PRIMARY	URB FRWY EXPWY	POSITIVE BARRIER	FULL	NHS	00.000		4	48I	87,050
					00.000 US 29	COLUMBIA PIKE (SB/L)			
					00.070				
					00.150		4	48J	
					00.150	BEGIN BRIDGE			
					00.190 US 29	COLUMBIA PIKE			
					00.190	STRUC #130121001			
					00.230		4	48I	
					00.230	END BRIDGE			
					00.280		4	48J	
					00.280	BEGIN BRIDGE			
					00.290	STRUC #130120001			
					00.290 RP 29- 7	RAMP 7 FR MD 100 WB TO US 29 SB			
					00.300		4	48I	
					00.300	END BRIDGE			
					00.400 RP 29- 7	RAMP 7 FR MD 100 WB TO US 29 SB			
					00.450 RP 29- 4	RAMP 4 FR US 29 NB TO MD 100 EB			
					00.488	DRAINAGE STRUC #130073X01			
					00.490		5	60I	
					00.556		6	72I	
					00.680				88,850

*A,B = UNIMPROVED; C = GRADED & DRAINED; D,E = SOIL, GRAVEL, STONE; F,G = LOW TYPE BITUMINOUS
H,I = HIGH TYPE BITUMINOUS; J = CONCRETE; K = BRICK; L = BLOCK

HIGHWAY LOCATION REFERENCE

COUNTY: HOWARD
DISTRICT: 7
DATE: 12/31/16

ROUTE NUMBER: MD 100 CONTINUED
INVENTORY DIRECTION: EAST
ROUTE NAME: NO NAME

STATE SYSTEM	FUNCTIONAL CLASS	MEDIAN TYPE	ACCESS CONTROL	NHS	MILEPOINT	MILEPOINT DESCRIPTION	MARKED LANES	SURFACE WIDTH/TYPE*	AADT
STATE PRIMARY	URB FRWY EXPWY	POSITIVE BARRIER	FULL	NHS	00.680 MD100J	LONG GATE PKWY	6	72I	88,850
					00.680	STRUC #130138001			
					00.680	EXIT #1A			
					00.740 RP100- 3	RAMP 3 FR MD 100 EB TO MD 100J NB			
					00.870 RP100- 2	RAMP 2 FR MD 100 WB TO MD 100J NB			
					00.890 RP100- 5	RAMP 5 FR MD 100J SB TO MD 100 EB			
					00.926	DRAINAGE STRUC #130151X01			
					00.930	STRUC #130140001 - RED HILL BRANCH			
					01.129	SPEED LIMIT 55 MPH			
					01.280	STRUC #130141001 - RED HILL BRANCH			
					01.350 RP100- 8	RAMP 8 FR MD 100V NB TO MD 100 WB			
					01.360 RP100- 6	RAMP 6 FR MD 100 EB TO MD 100V SB			
					01.496	MILE MARKER 1.0			
					01.540	STRUC #130147001			
					01.540 MD100V	EXECUTIVE PARK DR			
					01.550	EXIT #1B			
					01.690 RP100- 7	RAMP 7 FR MD 100 WB TO MD 100V SB			
					01.800	CROSSOVER			
					01.980 RP100- 6	RAMP 6 FR MD 100 EB TO CENTRE PARK DR			
					01.990	EXIT #1C			
					02.010 RP100- 5	RAMP 5 FR CENTRE PARK DR TO MD 100 EB			
					02.100 RP100- 8	RAMP 8 FR MD 104 SB TO MD 100 WB			
					02.350 RP100- 6	RAMP 6 FR MD 100 EB TO MD 108 SB			
					02.440 RP100- 5	RAMP 5 FR MD 108 SB TO MD 100 EB			
					02.450				93,970
					02.450	STRUC #130148002			
					02.450	EXIT #2			
					02.450 MD104	WATERLOO RD			
					02.490	MILE MARKER 2.0			
					02.680 RP100- 2	RAMP 2 FR MD 100 WB TO MD 104 NB			
					03.270	BEGIN BRIDGE			
					03.280	STRUC #130130001 - BRANCH OF DEEP RUN			
					03.290	END BRIDGE			

*A,B = UNIMPROVED; C = GRADED & DRAINED; D,E = SOIL, GRAVEL, STONE; F,G = LOW TYPE BITUMINOUS
H,I = HIGH TYPE BITUMINOUS; J = CONCRETE; K = BRICK; L = BLOCK

HIGHWAY LOCATION REFERENCE

COUNTY: HOWARD
DISTRICT: 7
DATE: 12/31/16

ROUTE NUMBER: MD 100 CONTINUED
INVENTORY DIRECTION: EAST
ROUTE NAME: NO NAME

STATE SYSTEM	FUNCTIONAL CLASS	MEDIAN TYPE	ACCESS CONTROL	NHS	MILEPOINT	MILEPOINT DESCRIPTION	MARKED LANES	SURFACE WIDTH/TYPE*	AADT
STATE PRIMARY	URB FRWY EXPWY	POSITIVE BARRIER	FULL	NHS	03.390	CROSSOVER	6	72I	93,970
					03.420 RP100- 6	RAMP 6 FR MD 100 EB TO MD 100W SB			
					03.460 RP100- 8	RAMP 8 FR MD 100W SB TO MD 100 WB			
					03.540	DRAINAGE STRUC #130041X01			
					03.640		6	72J	
					03.640	BEGIN BRIDGE			
					03.650				92,150
					03.650	STRUC #130144031			
					03.650	EXIT #3			
					03.650 MD100W	SNOWDEN RIVER PKWY			
					03.660		6	72I	
					03.660	END BRIDGE			
					03.810 RP100- 5	RAMP 5 FR MD 100W SB TO MD 100 EB			
					03.880		6	72J	
					03.880 RP100- 2	RAMP 2 FR MD 100 WB TO MD 100W NB			
					03.880	BEGIN BRIDGE			
					03.890 CO2190	OLD MONTGOMERY RD			
					03.890	STRUC #130145031			
					03.910		6	72I	
					03.910	END BRIDGE			
					04.170	DRAINAGE STRUC #130037X01			
					04.270 RP100- 8	RAMP 8 FR MD 103 SB TO MD 100 WB			
					04.290 RP100- 6	RAMP 6 FR MD 100 EB TO MD 103 SB			
					04.457	MILE MARKER 4.0			
					04.510				94,000
					04.510	STRUC #130146002			
					04.510	EXIT #4			
					04.510 MD103	MEADOWRIDGE RD			
					04.630	BEGIN BRIDGE			
					04.640 RP100- 2	RAMP 2 FR MD 100 WB TO MD 103 NB			
					04.655	SMALL STRUC #130039R01			
					04.660 RP100- 5	RAMP 5 FR MD 103 SB TO MD 100 EB			
					04.670	DRAINAGE STRUC #130038X01			

*A,B = UNIMPROVED; C = GRADED & DRAINED; D,E = SOIL, GRAVEL, STONE; F,G = LOW TYPE BITUMINOUS
H,I = HIGH TYPE BITUMINOUS; J = CONCRETE; K = BRICK; L = BLOCK

HIGHWAY LOCATION REFERENCE

COUNTY: HOWARD
DISTRICT: 7
DATE: 12/31/16

ROUTE NUMBER: MD 100 CONTINUED
INVENTORY DIRECTION: EAST
ROUTE NAME: NO NAME

STATE SYSTEM	FUNCTIONAL CLASS	MEDIAN TYPE	ACCESS CONTROL	NHS	MILEPOINT	MILEPOINT DESCRIPTION	MARKED LANES	SURFACE WIDTH/TYPE*	AADT
STATE PRIMARY	URB FRWY EXPWY	POSITIVE BARRIER	FULL	NHS	04.690	END BRIDGE	6	72I	94,000
					04.860	CROSSOVER			
					05.070		5	60I	
					05.250		4	48I	
					05.340	RP 95- 8 RAMP 8 FR IS 95 SB TO MD 100 WB			
					05.340	RP 95- 6 RAMP 6 FR MD 100 EB TO RAMP 7 (TO IS 95)			
					05.458	MILE MARKER 5.0			
					05.540		4	48J	
					05.540	BEGIN BRIDGE			
					05.550	STRUC #130058031			
					05.550	RP 95- 7 RAMP 7 FR MD 100 WB TO IS 95 SB			
					05.560		4	48I	
					05.560	END BRIDGE			
					05.580	DRAINAGE STRUC #130192X01			
					05.630	RP 95- 5 RAMP 5 FR IS 95 SB TO MD 100 EB			
					05.650		4	48J	
					05.650	BEGIN BRIDGE			
					05.680				108,930
					05.680	RP 95- 5 RAMP 5 FR IS 95 SB TO MD 100 EB			
					05.680	STRUC #130049031			
					05.680	EXIT #43			
					05.680	IS 95 NO NAME			
					05.710		4	48I	
					05.710	END BRIDGE			
		UNPROTECTED			05.740				
					05.740	RP 95- 3 RAMP 3 FR MD 100 EB TO IS 95 NB			
					05.740	RP 95- 1 RAMP 1 FR IS 95 NB TO MD 100 WB			
					05.980	RP 95- 7 RAMP 7 FR MD 100 WB TO IS 95 SB			
					06.060		6	72I	
					06.060	RP 95- 4 RAMP 4 FR IS 95 NB TO MD 100 EB			
					06.260	RP100- 6 RAMP 6 FR MD 100 EB TO US 1 SB			
					06.270	DRAINAGE STRUC #130018X01			
					06.320		5	60I	

*A,B = UNIMPROVED; C = GRADED & DRAINED; D,E = SOIL, GRAVEL, STONE; F,G = LOW TYPE BITUMINOUS
H,I = HIGH TYPE BITUMINOUS; J = CONCRETE; K = BRICK; L = BLOCK

HIGHWAY LOCATION REFERENCE

COUNTY: HOWARD
DISTRICT: 7
DATE: 12/31/16

ROUTE NUMBER: MD 100 CONTINUED
INVENTORY DIRECTION: EAST
ROUTE NAME: NO NAME

STATE SYSTEM	FUNCTIONAL CLASS	MEDIAN TYPE	ACCESS CONTROL	NHS	MILEPOINT	MILEPOINT DESCRIPTION	MARKED LANES	SURFACE WIDTH/TYPE*	AADT
STATE PRIMARY	URB FRWY EXPWY	UNPROTECTED	FULL	NHS	06.320 RP100- 8	RAMP 8 FR US 1 SB TO MD 100 WB	5	60I	108,930
		POSITIVE BARRIER			06.470		4	48I	100,370
					06.470 US 1	WASHINGTON BLVD			
					06.470	STRUC #130118002			
					06.470	EXIT #6			
					06.510 RP100- 1	RAMP 1 FR US 1 NB TO MD 100 WB			
					06.510 RP100- 3	RAMP 3 FR MD 100 EB TO US 1 NB			
					06.750 RP100- 4	RAMP 4 FR US 1 NB TO MD 100 EB			
					06.790 RP100- 2	RAMP 2 FR MD 100 WB TO US 1 NB			
					06.950 RP100- 6	RAMP 6 FR MD 100 EB TO MD 100L SB			
					06.980 RP100- 8	RAMP 8 FR MD 100L SB TO MD 100 WB			
					07.110		4	48J	
					07.110	BEGIN BRIDGE			
					07.120	STRUC #130150031			
					07.120 MD100L	DORSEY MARC STATION ACCESS RD			
					07.120	EXIT #7			
					07.130		4	48I	
					07.130	END BRIDGE			
					07.240 RP100- 4	RAMP 4 FR MD 100L NB TO MD 100 EB			
					07.240 RP100- 2	RAMP 2 FR MD 100 WB TO MD 100L NB			
					07.250		4	48J	
					07.250	BEGIN BRIDGE			
					07.264	R/R - CSX/MARC			
					07.270	STRUC #130149031			
					07.280 OP1051	O'CONNOR DR			
					07.300		4	48I	
					07.300	END BRIDGE			
					07.400		4	48J	
					07.400	BEGIN BRIDGE			
					07.510	STRUC #020178031 - DEEP RUN			
					07.510	ANNE ARUNDEL CO/L			

HIGHWAY LOCATION REFERENCE

COUNTY: HOWARD
DISTRICT: 7
DATE: 12/31/16

ROUTE NUMBER: MD 100J
INVENTORY DIRECTION: SOUTH
ROUTE NAME: LONG GATE PKWY

STATE SYSTEM	FUNCTIONAL CLASS	MEDIAN TYPE	ACCESS CONTROL	NHS	MILEPOINT	MILEPOINT DESCRIPTION	MARKED LANES	SURFACE WIDTH/TYPE*	AADT
STATE SECONDARY	URB MINOR ART	CURBED	NONE	NOT NHS	00.190		4	48I	23,575
					00.190 CO2650	LONG GATE PKWY (BACK)			
					00.270		3	36I	
					00.270 RP100- 2	RAMP 2 FR MD 100 WB TO MD 100J NB			
					00.280	DIRECTIONAL CROSSOVER			
					00.280 RP100- 7	RAMP 7 FR RAMP 2 (FR MD 100) TO MD 100J			
					00.300		3	36J	
					00.300	BEGIN BRIDGE			
	URB LOCAL				00.320				
					00.320	STRUC #130138001			
					00.320 MD100	NO NAME			
					00.340		4	48I	
					00.340	END BRIDGE			
					00.400 RP100- 3	RAMP 3 FR MD 100 EB TO MD 100J NB			
					00.430 RP100- 5	RAMP 5 FR MD 100J SB TO MD 100 EB			
					00.430	EXIT FR PARK & RIDE (AHEAD)			
					00.430 CO3233	MEADOWBROOK LA			
					00.430 RP100- 6	RAMP 6 FR RAMP 3(FR MD100) TO MD 100J SB			

ROUTE NUMBER: MD 100L
INVENTORY DIRECTION: NORTH
ROUTE NAME: DORSEY MARC STATION ACCESS RD

STATE SYSTEM	FUNCTIONAL CLASS	MEDIAN TYPE	ACCESS CONTROL	NHS	MILEPOINT	MILEPOINT DESCRIPTION	MARKED LANES	SURFACE WIDTH/TYPE*	AADT
STATE SECONDARY	URB LOCAL	NONE (UNDIV)	NONE	NOT NHS	00.000		2	24I	98
					00.000	ENT TO DORSEY MARC STATION			
					00.010	STOP SIGN			
					00.010 RP100- 4	RAMP 4 FR MD 100L NB TO MD 100 EB			
					00.010 RP100- 6	RAMP 6 FR MD 100 EB TO MD 100L SB			
					00.030 MD100	NO NAME			
					00.030	STRUC #130150032			
					00.040	EXIT #7 (MD 100)			
					00.050 MD100	NO NAME (WB/L)			

*A,B = UNIMPROVED; C = GRADED & DRAINED; D,E = SOIL, GRAVEL, STONE; F,G = LOW TYPE BITUMINOUS
H,I = HIGH TYPE BITUMINOUS; J = CONCRETE; K = BRICK; L = BLOCK

HIGHWAY LOCATION REFERENCE

COUNTY: HOWARD
DISTRICT: 7
DATE: 12/31/16

ROUTE NUMBER: MD 100L CONTINUED

INVENTORY DIRECTION: NORTH
ROUTE NAME: DORSEY MARC STATION ACCESS RD

STATE SYSTEM	FUNCTIONAL CLASS	MEDIAN TYPE	ACCESS CONTROL	NHS	MILEPOINT	MILEPOINT DESCRIPTION	MARKED LANES	SURFACE WIDTH/TYPE*	AADT
STATE SECONDARY	URB LOCAL	NONE (UNDIV)	NONE	NOT NHS	00.050	STRUC #130150041	2	24I	98
					00.060	STOP SIGN			
					00.060 RP100- 8	RAMP 8 FR MD 100L SB TO MD 100 WB			
					00.060 RP100- 2	RAMP 2 FR MD 100 WB TO MD 100L NB			

ROUTE NUMBER: MD 100M

INVENTORY DIRECTION: NORTH
ROUTE NAME: COCA COLA DR

STATE SYSTEM	FUNCTIONAL CLASS	MEDIAN TYPE	ACCESS CONTROL	NHS	MILEPOINT	MILEPOINT DESCRIPTION	MARKED LANES	SURFACE WIDTH/TYPE*	AADT
STATE SECONDARY	URB LOCAL	NONE (UNDIV)	NONE	NOT NHS	00.000		4	48J	14,585
					00.000	STRUC #020170001 - DEEP RUN			
					00.000	ANNE ARUNDEL CO/L			
					00.030		4	48I	
					00.030	END BRIDGE			
					00.040	R/R MARC #155014M			
					00.060	STRUC #130151001 - TRIB OF DEEP RUN			
		PAINTED			00.090				
					00.110		3	36I	
					00.140	TRAFFIC SIGNAL			
					00.140 CO3470	COCA COLA DR (AHEAD)			
					00.140 CO2506	PARK CIR DR			

ROUTE NUMBER: MD 100V

INVENTORY DIRECTION: WEST
ROUTE NAME: EXECUTIVE PARK DR

STATE SYSTEM	FUNCTIONAL CLASS	MEDIAN TYPE	ACCESS CONTROL	NHS	MILEPOINT	MILEPOINT DESCRIPTION	MARKED LANES	SURFACE WIDTH/TYPE*	AADT
STATE SECONDARY	URB LOCAL	NONE (UNDIV)	PARTIAL	NOT NHS	00.000		2	24I	98
					00.000 RP100- 7	RAMP 7 FR MD 100 WB TO MD 100V SB			
					00.000	STOP SIGN			
					00.000 RP100- 8	RAMP 8 FR MD 100V NB TO MD 100 WB			
					00.020 MD100	NO NAME			
					00.020	STRUC #130147001			

*A,B = UNIMPROVED; C = GRADED & DRAINED; D,E = SOIL, GRAVEL, STONE; F,G = LOW TYPE BITUMINOUS
H,I = HIGH TYPE BITUMINOUS; J = CONCRETE; K = BRICK; L = BLOCK

HIGHWAY LOCATION REFERENCE

COUNTY: HOWARD
DISTRICT: 7
DATE: 12/31/16

ROUTE NUMBER: MD 100V CONTINUED

INVENTORY DIRECTION: WEST
ROUTE NAME: EXECUTIVE PARK DR

STATE SYSTEM	FUNCTIONAL CLASS	MEDIAN TYPE	ACCESS CONTROL	NHS	MILEPOINT	MILEPOINT DESCRIPTION	MARKED LANES	SURFACE WIDTH/TYPE*	AADT
STATE SECONDARY	URB LOCAL	NONE (UNDIV)	PARTIAL	NOT NHS	00.040 CO2194	EXECUTIVE PARK DR (AHEAD)	2	24I	98
					00.040 RP100- 6	RAMP 6 FR MD 100 EB TO MD 100V SB			

ROUTE NUMBER: MD 100W

INVENTORY DIRECTION: NORTH
ROUTE NAME: SNOWDEN RIVER PKWY

STATE SYSTEM	FUNCTIONAL CLASS	MEDIAN TYPE	ACCESS CONTROL	NHS	MILEPOINT	MILEPOINT DESCRIPTION	MARKED LANES	SURFACE WIDTH/TYPE*	AADT
STATE SECONDARY	URB MINOR ART	CURBED	NONE	NOT NHS	04.000		4	48I	31,184
					04.000 CO1140	SNOWDEN RIVER PKWY (BACK)			
					04.000 MD108	WATERLOO RD			
					04.000	TRAFFIC SIGNAL			
					04.000 MD108	WATERLOO RD (WB/L)			
					04.020	SPUR TO MD 108 - SP115			
					04.020	SPUR FR MD 108 - SP99			
					04.080		2	24I	
					04.080 RP100- 5	RAMP 5 FR MD 100W SB TO MD 100 EB			
					04.150 RP100- 6	RAMP 6 FR MD 100 EB TO MD 100W SB			
		NONE (UNDIV)			04.180				
					04.230	STRUC #130144032			
					04.230 MD100	NO NAME			
					04.240	EXIT #3 (MD 100)			
					04.250 MD100	NO NAME (WB/L)			
					04.250	STRUC #130144032			
		ROUNDAABOUT			04.270		2	28I	
					04.270	BEGIN ROUNDAABOUT			
					04.280 RP100- 2	RAMP 2 FR MD 100 WB TO MD 100W NB			
					04.280 RP100- 8	RAMP 8 FR MD 100W SB TO MD 100 WB			
					04.280	ROUNDAABOUT			
					04.290	END ROUNDAABOUT			

MARYLAND DEPARTMENT OF TRANSPORTATION
STATE HIGHWAY ADMINISTRATION
DATA SERVICES DIVISION

HIGHWAY LOCATION REFERENCE

COUNTY: HOWARD
DISTRICT: 7
DATE: 12/31/16

ROUTE NUMBER: MD 100X
INVENTORY DIRECTION: NORTH
ROUTE NAME: NO NAME

STATE SYSTEM	FUNCTIONAL CLASS	MEDIAN TYPE	ACCESS CONTROL	NHS	MILEPOINT	MILEPOINT DESCRIPTION	MARKED LANES	SURFACE WIDTH/TYPER*	AADT
STATE SECONDARY	URB LOCAL	NONE (UNDIV)	NONE	NOT NHS	00.000		2	28I	49
					00.000	TRAFFIC SIGNAL			
					00.000	US 1 WASHINGTON BLVD			
					00.000	CO1126 AMBERTON DR (BACK)			
					00.060		2	18I	
					00.095	PVT DRIVE (AHEAD)			

ROUTE NUMBER: MD 103
INVENTORY DIRECTION: NORTH
ROUTE NAME: DORSEY RD

STATE SYSTEM	FUNCTIONAL CLASS	MEDIAN TYPE	ACCESS CONTROL	NHS	MILEPOINT	MILEPOINT DESCRIPTION	MARKED LANES	SURFACE WIDTH/TYPER*	AADT
STATE SECONDARY	URB COLL	NONE (UNDIV)	NONE	NOT NHS	00.000		2	30I	9,142
					00.000	R/R #CSX 140 885 B			
					00.000	ANNE ARUNDEL CO/L			
					00.040		2	24I	
					00.060	STATION HOUSE RD			
					00.090	SPEED LIMIT 40 MPH			
					00.090	CO142 OLD DORSEY RD			
					00.130	CO139 CEDAR AVE			
					00.160	DORSEY EMMANUEL UNITED METHODIST CHURCH			
					00.200	CO138 LENNOX AVE			
					00.270	CO443 MAGNOLIA AVE			
					00.280	STRUC #130041001 - DEEP RUN			
		PAINTED			00.467				
		NONE (UNDIV)		NHS	00.510				
					00.510	CO2292 DOUGLAS LEGUM DR			
		PAINTED			00.554				
					00.554	CO3349 SCARLET OAK DR			
		NONE (UNDIV)			00.622				
		PAINTED			00.685		2	26I	
		NONE (UNDIV)			00.730		2	24I	
					00.730	MD176C BINDER LA			

*A,B = UNIMPROVED; C = GRADED & DRAINED; D,E = SOIL, GRAVEL, STONE; F,G = LOW TYPE BITUMINOUS
H,I = HIGH TYPE BITUMINOUS; J = CONCRETE; K = BRICK; L = BLOCK

HIGHWAY LOCATION REFERENCE

COUNTY: HOWARD
DISTRICT: 7
DATE: 12/31/16

ROUTE NUMBER: MD 103 CONTINUED
INVENTORY DIRECTION: NORTH
ROUTE NAME: DORSEY RD

STATE SYSTEM	FUNCTIONAL CLASS	MEDIAN TYPE	ACCESS CONTROL	NHS	MILEPOINT	MILEPOINT DESCRIPTION	MARKED LANES	SURFACE WIDTH/TYPE*	AADT
STATE SECONDARY	URB COLL	PAINTED	NONE	NHS	00.741		2	27I	9,142
		NONE (UNDIV)			00.785		2	30I	
					00.844		2	24I	
		PAINTED			00.905				
		NONE (UNDIV)			00.932		4	48I	
					00.990		3	36I	
					01.030		4	48I	
					01.030	CO2885 DORSEY RUN RD			
					01.030	STOP SIGN			
					01.070		3	36I	
					01.090		2	24I	
		PAINTED			01.100				
	URB MINOR ART	NONE (UNDIV)		NOT NHS	01.170		2	20I	8,995
NAME: MEADOWRIDGE RD					01.170	US 1 WASHINGTON BLVD			
					01.170	TRAFFIC SIGNAL			
					01.200		3	32I	
					01.250		3	36I	
					01.250	CO496 ROOSEVELT BLVD			
		PAINTED			01.410				
		NONE (UNDIV)			01.485				
		PAINTED			01.550		2	24I	
					01.550	CO2549 BUSINESS PKWY			
		NONE (UNDIV)			01.645				
					01.670		2	20I	
					01.798		2	24I	
		PAINTED			01.830				
					01.830	SPUR TO KANE WAY			
					01.840	KANE WAY			
					01.860	SPUR FR KANE WAY			
					01.870	STRUC #130050012			
					01.870	IS 95 NO NAME			
		NONE (UNDIV)			01.880				
					01.900	STRUC #130050022			

*A,B = UNIMPROVED; C = GRADED & DRAINED; D,E = SOIL, GRAVEL, STONE; F,G = LOW TYPE BITUMINOUS
H,I = HIGH TYPE BITUMINOUS; J = CONCRETE; K = BRICK; L = BLOCK

HIGHWAY LOCATION REFERENCE

COUNTY: HOWARD
DISTRICT: 7
DATE: 12/31/16

ROUTE NUMBER: MD 103 CONTINUED
INVENTORY DIRECTION: NORTH
ROUTE NAME: MEADOWRIDGE RD

STATE SYSTEM	FUNCTIONAL CLASS	MEDIAN TYPE	ACCESS CONTROL	NHS	MILEPOINT	MILEPOINT DESCRIPTION	MARKED LANES	SURFACE WIDTH/TYPE*	AADT
STATE SECONDARY	URB MINOR ART	NONE (UNDIV)	NONE	NOT NHS	01.900 IS 95	NO NAME (SB/L)	2	24I	8,995
					01.930 CO2806	HUNTSIRE DR			
		PAINTED			01.940		2	20I	
					02.000		3	32I	
		NONE (UNDIV)			02.013		2	20I	
					02.110 CO2807	OLD ROCKRIDGE DR			
					02.190 CO134	MAYFIELD AVE			
					02.370 CO2122	WIMBLETON CT			
					02.497	DRAINAGE STRUC #130071X01			
		PAINTED			02.520		2	24I	
		NONE (UNDIV)			02.540				
					02.590 CO1791	OLD STOCKBRIDGE DR			
					02.590 CO2586	WESLEY LA			
					02.664		2	20I	
		PAINTED			03.030		2	26I	
		NONE (UNDIV)			03.074		2	24I	
					03.074 CO2586	WESLEY LA			
					03.097		2	26I	
		PAINTED			03.110				
					03.120		2	24I	
		NONE (UNDIV)			03.150				
					03.150 RP100- 6	RAMP 6 FR MD 100 EB TO MD 103 SB			
					03.150 RP100- 5	RAMP 5 FR MD 103 SB TO MD 100 EB			
		ROUNDAABOUT			03.170		2	32I	
					03.170	BEGIN ROUNDAABOUT			
					03.180 RP100- 4	RAMP 4 FR MD 103 TO RAMP 5 (TO MD 100)			
					03.180 RP100- 3	RAMP 3 FR RAMP 6 (FR MD 100) TO MD 103			
					03.180	ROUNDAABOUT			
		NONE (UNDIV)			03.200		2	26I	
					03.200	END ROUNDAABOUT			
					03.210		2	26J	
					03.210	BEGIN BRIDGE			
					03.230				12,995

*A,B = UNIMPROVED; C = GRADED & DRAINED; D,E = SOIL, GRAVEL, STONE; F,G = LOW TYPE BITUMINOUS
H,I = HIGH TYPE BITUMINOUS; J = CONCRETE; K = BRICK; L = BLOCK

HIGHWAY LOCATION REFERENCE

COUNTY: HOWARD
DISTRICT: 7
DATE: 12/31/16

ROUTE NUMBER: MD 103 CONTINUED
INVENTORY DIRECTION: NORTH
ROUTE NAME: MEADOWRIDGE RD

STATE SYSTEM	FUNCTIONAL CLASS	MEDIAN TYPE	ACCESS CONTROL	NHS	MILEPOINT	MILEPOINT DESCRIPTION	MARKED LANES	SURFACE WIDTH/TYPER*	AADT
STATE SECONDARY	URB MINOR ART	NONE (UNDIV)	NONE	NOT NHS	03.230	STRUC #130146001	2	26J	12,995
					03.230 MD100	NO NAME			
					03.250		2	26I	
		ROUNDAABOUT			03.250	END BRIDGE			
					03.260		2	32I	
					03.260	BEGIN ROUNDAABOUT			
					03.270 RP100- 1	RAMP 1 FR MD 103 TO RAMP 8 (TO MD 100)			
					03.270 RP100- 7	RAMP 7 FR RAMP 2 (FR MD 100) TO MD 103			
					03.270	ROUNDAABOUT			
		NONE (UNDIV)			03.280		2	20I	
					03.280	END ROUNDAABOUT			
					03.300 RP100- 8	RAMP 8 FR MD 103 SB TO MD 100 WB			
					03.300 RP100- 2	RAMP 2 FR MD 100 WB TO MD 103 NB			
					03.340		2	30I	
					03.373		2	20I	
		PAINTED			03.383		2	24I	
		NONE (UNDIV)			03.420				
					03.435	SPUR TO/FR BRIARGLEN DR			
		PAINTED			03.498				
		NONE (UNDIV)			03.540				
					03.560		3	36I	
					03.620		2	24I	
NAME: MONTGOMERY RD					03.620 CO136	MONTGOMERY RD			
					03.620	TRAFFIC SIGNAL			
					03.620 CO2483	BRIGHTFIELD RD			
					03.630	SPUR FR MONTGOMERY RD			
		PAINTED			03.695		3	44I	
		NONE (UNDIV)			03.750		2	24I	
					03.750 CO2190	OLD MONTGOMERY RD			
					03.980 CO1958	HUNTING HORN DR			
					03.980 CO2360	ROCKBURN DR			
					04.135 CO3682	MAINSAIL CT			
					04.200 CO189	KERGER RD			

*A,B = UNIMPROVED; C = GRADED & DRAINED; D,E = SOIL, GRAVEL, STONE; F,G = LOW TYPE BITUMINOUS
H,I = HIGH TYPE BITUMINOUS; J = CONCRETE; K = BRICK; L = BLOCK

HIGHWAY LOCATION REFERENCE

COUNTY: HOWARD
DISTRICT: 7
DATE: 12/31/16

ROUTE NUMBER: MD 103 CONTINUED
INVENTORY DIRECTION: NORTH
ROUTE NAME: MONTGOMERY RD

STATE SYSTEM	FUNCTIONAL CLASS	MEDIAN TYPE	ACCESS CONTROL	NHS	MILEPOINT	MILEPOINT DESCRIPTION	MARKED LANES	SURFACE WIDTH/TYPE*	AADT
STATE SECONDARY	URB MINOR ART	NONE (UNDIV)	NONE	NOT NHS	04.310		2	26I	12,995
					04.320		2	24I	
					04.350	CHAPEL MANOR LA			
					04.390 CO1958	HUNTING HORN DR			
					04.390 CO3036	LYNN LA			
		PAINTED			04.515				
		NONE (UNDIV)			04.600				
					04.640	TRAFFIC SIGNAL			
					04.640 CO273	ILCHESTER RD			
					04.640 CO2711	RISING SUN LA			
		PAINTED			04.680		2	26I	
		NONE (UNDIV)			04.720		2	24I	
					04.720 CO162	BONNIE BRANCH RD			
		PAINTED			04.750				
		NONE (UNDIV)			04.767				
					04.882 CO3341	WOOD POINT PL			
					04.960 CO1956	STONE HILL DR			
					04.960 CO2803	CRYSTAL SPRINGS DR			
					05.020 CO389	ORCHARD DR			
					05.107	KYLEMORE WAY			
		PAINTED			05.130				
		NONE (UNDIV)			05.170				
					05.170 CO391	WORTHINGTON WAY			
		PAINTED			05.210				
		NONE (UNDIV)			05.250				
					05.400	SPUR FR MD 104			
					05.420				28,680
					05.420 MD104	WATERLOO RD			
					05.420 CO284	SOUTH HAVEN DR			
					05.420	TRAFFIC SIGNAL			
					05.440	SPUR TO MD 104			
					05.458		3	36I	
					05.490		3	48I	

*A,B = UNIMPROVED; C = GRADED & DRAINED; D,E = SOIL, GRAVEL, STONE; F,G = LOW TYPE BITUMINOUS
H,I = HIGH TYPE BITUMINOUS; J = CONCRETE; K = BRICK; L = BLOCK

HIGHWAY LOCATION REFERENCE

COUNTY: HOWARD
DISTRICT: 7
DATE: 12/31/16

ROUTE NUMBER: MD 103 CONTINUED
INVENTORY DIRECTION: NORTH
ROUTE NAME: MONTGOMERY RD

STATE SYSTEM	FUNCTIONAL CLASS	MEDIAN TYPE	ACCESS CONTROL	NHS	MILEPOINT	MILEPOINT DESCRIPTION	MARKED LANES	SURFACE WIDTH/TYPE*	AADT
STATE SECONDARY	URB MINOR ART	NONE (UNDIV)	NONE	NOT NHS	05.490 MD103C	NO NAME	3	48I	28,680
		PAINTED			05.530		3	39I	
		NONE (UNDIV)			05.543		3	36I	
					05.560		2	24I	
					05.570 CO247	HALE HAVEN DR			
		PAINTED			05.600				
		NONE (UNDIV)			05.680				
					05.680 CO3570	BAUGHER FARM RD			
		PAINTED			05.730				
					05.730 CO280	AVOCA AVE			
		NONE (UNDIV)			05.770				
		PAINTED			05.810				
					05.810 CO1844	RED HILL WAY			
		NONE (UNDIV)			05.860				
					05.920 CO1845	BRAMPTON PKWY			
					05.920 CO164	NEW CUT RD			
					05.920	TRAFFIC SIGNAL			
		PAINTED			06.020				
					06.020 CO2967	CHATSWORTH WAY			
		NONE (UNDIV)			06.090				
					06.240 CO305	STONECREST DR			
					06.240	TRAFFIC SIGNAL			
					06.240 CO2118	WHEATFIELD WAY			
		CENTER TLA (UNDIV)			06.330				
					06.589	ELLCOTT MILLS MIDDLE SCHOOL			
		NONE (UNDIV)			06.710		3	36I	
		CENTER TLA (UNDIV)			06.760				
					06.760	TRAFFIC SIGNAL			
					06.760 CO2650	LONG GATE PKWY			
					06.765	VETERANS ELEMENTARY SCHOOL			
					06.780	SPUR TO LONG GATE PKWY			
					06.850		4	48I	
		NONE (UNDIV)			06.970				

*A,B = UNIMPROVED; C = GRADED & DRAINED; D,E = SOIL, GRAVEL, STONE; F,G = LOW TYPE BITUMINOUS
H,I = HIGH TYPE BITUMINOUS; J = CONCRETE; K = BRICK; L = BLOCK

HIGHWAY LOCATION REFERENCE

COUNTY: HOWARD
DISTRICT: 7
DATE: 12/31/16

ROUTE NUMBER: MD 103 CONTINUED
INVENTORY DIRECTION: NORTH
ROUTE NAME: MONTGOMERY RD

STATE SYSTEM	FUNCTIONAL CLASS	MEDIAN TYPE	ACCESS CONTROL	NHS	MILEPOINT	MILEPOINT DESCRIPTION	MARKED LANES	SURFACE WIDTH/TYPE*	AADT
STATE SECONDARY	URB MINOR ART	PAINTED	NONE	NOT NHS	06.980		4	48I	28,680
					06.980	TRAFFIC SIGNAL			
					06.980	ENT TO LONG GATE SHOPPING CENTER			
					07.010	SPUR TO SHOPPING CENTER			
					07.030	BETHEL BAPTIST CHURCH			
		NONE (UNDIV)			07.095				
					07.095	SCOTTSMANS RD			
		PAINTED			07.130		3	36I	
					07.150	MD ARMY NATIONAL GUARD ARMORY			
		NONE (UNDIV)			07.160				
					07.240				24,505
					07.240	TRAFFIC SIGNAL			
					07.240 CO1821	OLD COLUMBIA PIKE			
					07.260 RP 29- 2	RAMP 2 FR MD 103 WB TO US 29 NB			
					07.280 RP 29- 3	RAMP 3 FR MD 103 EB TO RAMP 2 (TO US 29)			
					07.290		3	36J	
					07.290	BEGIN BRIDGE			
	URB COLL				07.310				9,565
NAME: ST JOHNS LA					07.310 US 29	COLUMBIA PIKE			
					07.310	STRUC #130122001			
					07.340		3	36I	
					07.340	END BRIDGE			
		PAINTED			07.370				
					07.370 RP 29- 7	RAMP 7 FR MD 103 WB TO US 29 SB			
					07.370	TRAFFIC SIGNAL			
					07.370 RP 29- 8	RAMP 8 FR US 29 SB TO MD 103 WB			
					07.390 RP 29- 6	RAMP 6 FR MD 103 EB TO RAMP 7 (TO US 29)			
					07.410		2	30I	
		NONE (UNDIV)			07.440		2	22I	
					07.440 CO253	HIGH POINT RD			
					07.460 CO272	ST JOHNS LA (AHEAD)			

*A,B = UNIMPROVED; C = GRADED & DRAINED; D,E = SOIL, GRAVEL, STONE; F,G = LOW TYPE BITUMINOUS
H,I = HIGH TYPE BITUMINOUS; J = CONCRETE; K = BRICK; L = BLOCK

HIGHWAY LOCATION REFERENCE

COUNTY: HOWARD
DISTRICT: 7
DATE: 12/31/16

ROUTE NUMBER: MD 103A
INVENTORY DIRECTION: NORTH
ROUTE NAME: MONTGOMERY RD

STATE SYSTEM	FUNCTIONAL CLASS	MEDIAN TYPE	ACCESS CONTROL	NHS	MILEPOINT	MILEPOINT DESCRIPTION	MARKED LANES	SURFACE WIDTH/TYPE*	AADT
STATE SECONDARY	URB LOCAL	NONE (UNDIV)	NONE	NOT NHS	00.000		2	20I	4,322
					00.000	STOP SIGN			
					00.000 CO1732	OLD WASHINGTON RD			
					00.110 US 1	WASHINGTON BLVD			
					00.110 CO136	MONTGOMERY RD (AHEAD)			
					00.110	TRAFFIC SIGNAL			

ROUTE NUMBER: MD 103C
INVENTORY DIRECTION: EAST
ROUTE NAME: NO NAME

STATE SYSTEM	FUNCTIONAL CLASS	MEDIAN TYPE	ACCESS CONTROL	NHS	MILEPOINT	MILEPOINT DESCRIPTION	MARKED LANES	SURFACE WIDTH/TYPE*	AADT
STATE SECONDARY	URB LOCAL	NONE (UNDIV)	NONE	NOT NHS	00.000		2	24I	0
					00.000	STOP SIGN			
					00.000 MD103	MONTGOMERY RD			
					00.070		1	24I	
					00.090 MD104	WATERLOO RD			
					00.090	STOP SIGN			

ROUTE NUMBER: MD 104
INVENTORY DIRECTION: NORTH
ROUTE NAME: WATERLOO RD

STATE SYSTEM	FUNCTIONAL CLASS	MEDIAN TYPE	ACCESS CONTROL	NHS	MILEPOINT	MILEPOINT DESCRIPTION	MARKED LANES	SURFACE WIDTH/TYPE*	AADT
STATE SECONDARY	URB MINOR ART	PAINTED	NONE	NOT NHS	00.000		4	48I	12,830
					00.000 MD108	WATERLOO RD			
					00.000	TRAFFIC SIGNAL			
					00.020	SPUR TO MD 108			
		NONE (UNDIV)			00.080				
					00.090		4	48J	
					00.090	BEGIN BRIDGE			
					00.120	STRUC #130148001			
					00.120 MD100	NO NAME			
					00.140		4	48I	

*A,B = UNIMPROVED; C = GRADED & DRAINED; D,E = SOIL, GRAVEL, STONE; F,G = LOW TYPE BITUMINOUS
H,I = HIGH TYPE BITUMINOUS; J = CONCRETE; K = BRICK; L = BLOCK

HIGHWAY LOCATION REFERENCE

COUNTY: HOWARD
DISTRICT: 7
DATE: 12/31/16

ROUTE NUMBER: MD 104 CONTINUED
INVENTORY DIRECTION: NORTH
ROUTE NAME: WATERLOO RD

STATE SYSTEM	FUNCTIONAL CLASS	MEDIAN TYPE	ACCESS CONTROL	NHS	MILEPOINT	MILEPOINT DESCRIPTION	MARKED LANES	SURFACE WIDTH/TYPE*	AADT
STATE SECONDARY	URB MINOR ART	NONE (UNDIV)	NONE	NOT NHS	00.140	END BRIDGE	4	48I	12,830
		ROUNDABOUT			00.150				
					00.150	BEGIN ROUNDABOUT			
					00.160 RP100- 2	RAMP 2 FR MD 100 WB TO MD 104 NB			
					00.160	ROUNDABOUT			
					00.160 RP100- 8	RAMP 8 FR MD 104 SB TO MD 100 WB			
		NONE (UNDIV)			00.180				
					00.180	END ROUNDABOUT			
					00.250		2	24I	
					00.250 MD104A	OAK RUN WAY			
					00.250 CO348	ELKO DR			
					00.270	SPEED LIMIT 45 MPH			
					00.330 CO440	GLENMAR RD			
					00.360	GLEN MAR UNITED METHODIST CHURCH			
		PAINTED			00.618				
		CENTER TLA (UNDIV)			00.665				
					00.700 CO439	SUNSET DR			
					00.700 CO2669	MORNINGSIDE LA			
					00.820 CO368	GROVE RD			
					00.930 OP 44	VOTTA'S WAY			
		PAINTED			00.981				
					00.981	WATER GROVE LA			
		NONE (UNDIV)			01.070		2	28I	
					01.100 MD103C	NO NAME			
					01.110		2	24I	
					01.110	SPUR TO MD 103			
					01.120	SPUR FR MD 103			
					01.140 CO284	SOUTH HAVEN DR (AHEAD)			
					01.140	TRAFFIC SIGNAL			
					01.140 MD103	MONTGOMERY RD			

HIGHWAY LOCATION REFERENCE

COUNTY: HOWARD
DISTRICT: 7
DATE: 12/31/16

ROUTE NUMBER: MD 104A
INVENTORY DIRECTION: NORTH
ROUTE NAME: OAK RUN WAY

STATE SYSTEM	FUNCTIONAL CLASS	MEDIAN TYPE	ACCESS CONTROL	NHS	MILEPOINT	MILEPOINT DESCRIPTION	MARKED LANES	SURFACE WIDTH/TYPE*	AADT
STATE SECONDARY	URB LOCAL	NONE (UNDIV)	NONE	NOT NHS	00.000		2	36I	0
					00.000 MD104	WATERLOO RD			
					00.000 CO348	ELKO DR (BACK)			
					00.000	STOP SIGN			
					00.052	NO NAME			
					00.160 CO1559	OAK RUN WAY (AHEAD)			

ROUTE NUMBER: MD 108
INVENTORY DIRECTION: EAST
ROUTE NAME: CLARKSVILLE PIKE

STATE SYSTEM	FUNCTIONAL CLASS	MEDIAN TYPE	ACCESS CONTROL	NHS	MILEPOINT	MILEPOINT DESCRIPTION	MARKED LANES	SURFACE WIDTH/TYPE*	AADT
STATE SECONDARY	URB MINOR ART	NONE (UNDIV)	NONE	NOT NHS	00.000		2	22I	13,424
					00.000	MONTGOMERY CO/L			
					00.000	STRUC #150008001 - PATUXENT RIVER			
	RUR MINOR ART				00.010				
					00.010	END BRIDGE			
					00.160 OP 10	WAINWRIGHT RD			
					00.740		2	24I	
					00.770 CO1609	BRIARIDGE CT			
					00.840		2	22I	10,914
					00.840 CO 85	HALL SHOP RD			
	URB MINOR ART				00.920				
					00.920 CO320	BROOKS RD			
					01.285	SPEED LIMIT 35 MPH			
					01.290		2	24I	
					01.290 CO831	BYEFIELD DR			
		PAINTED			01.320		2	22I	
		NONE (UNDIV)			01.390				
					01.390 CO2944	PATERNAL GIFT DR			
		PAINTED			01.407				
		NONE (UNDIV)			01.420				
					01.530				13,371
					01.530	TRAFFIC SIGNAL			

*A,B = UNIMPROVED; C = GRADED & DRAINED; D,E = SOIL, GRAVEL, STONE; F,G = LOW TYPE BITUMINOUS
H,I = HIGH TYPE BITUMINOUS; J = CONCRETE; K = BRICK; L = BLOCK

HIGHWAY LOCATION REFERENCE

COUNTY: HOWARD
DISTRICT: 7
DATE: 12/31/16

ROUTE NUMBER: MD 108 CONTINUED
INVENTORY DIRECTION: EAST
ROUTE NAME: CLARKSVILLE PIKE

STATE SYSTEM	FUNCTIONAL CLASS	MEDIAN TYPE	ACCESS CONTROL	NHS	MILEPOINT	MILEPOINT DESCRIPTION	MARKED LANES	SURFACE WIDTH/TYPER*	AADT
STATE SECONDARY	URB MINOR ART	NONE (UNDIV)	NONE	NOT NHS	01.530 CO 57	HIGHLAND RD	2	22I	13,371
					01.530 MD216	SCAGGSVILLE RD			
					02.040	SPEED LIMIT 45 MPH			
					02.230	DRAINAGE STRUC #130087X01			
		PAINTED			02.570		2	24I	
		NONE (UNDIV)			02.654				
					02.700 CO3574	MACBETH FARM LA			
					02.700 CO3045	RICHARDSON FARM LA			
		PAINTED			02.747		2	22I	
		NONE (UNDIV)			02.820				
					02.890	STRUC #130097001 - MIDDLE PATUXENT RVR			
					02.930 OP 11	NO NAME			
					03.320	SPEED LIMIT 35 MPH			
		PAINTED			03.350		2	24I	
		NONE (UNDIV)			03.420				
					03.440	SPUR TO GUILFORD RD			
					03.450				14,861
					03.450	TRAFFIC SIGNAL			
					03.450 CO2964	GUILFORD RD			
					03.460	SPUR FR GUILFORD RD			
					03.510	ST LOUIS PARISH CHURCH			
		CENTER TLA (UNDIV)			03.520				
					03.540 CO217	WAKE FOREST RD			
					03.570		2	32I	
					03.580		2	24I	
		NONE (UNDIV)			03.620				
					03.650	TRAFFIC SIGNAL			
					03.650 CO558	TEN OAKS RD			
					03.690		4	48I	
					03.690 RP 32- 4	RAMP 4 FR MD 108 NB TO MD 32 EB			
					03.690 RP 32- 6	RAMP 6 FR MD 32 EB TO MD 108 SB			
					03.690	TRAFFIC SIGNAL			
					03.720		4	48J	

*A,B = UNIMPROVED; C = GRADED & DRAINED; D,E = SOIL, GRAVEL, STONE; F,G = LOW TYPE BITUMINOUS
H,I = HIGH TYPE BITUMINOUS; J = CONCRETE; K = BRICK; L = BLOCK

HIGHWAY LOCATION REFERENCE

COUNTY: HOWARD
DISTRICT: 7
DATE: 12/31/16

ROUTE NUMBER: MD 108 CONTINUED
INVENTORY DIRECTION: EAST
ROUTE NAME: CLARKSVILLE PIKE

STATE SYSTEM	FUNCTIONAL CLASS	MEDIAN TYPE	ACCESS CONTROL	NHS	MILEPOINT	MILEPOINT DESCRIPTION	MARKED LANES	SURFACE WIDTH/TYPE*	AADT
STATE SECONDARY	URB MINOR ART	NONE (UNDIV)	NONE	NOT NHS	03.720	BEGIN BRIDGE	4	48J	14,861
					03.740				20,084
					03.740	EXIT #20			
					03.740	STRUC #130133001			
					03.740 MD 32	SYKESVILLE RD			
					03.760		4	48I	
					03.760	END BRIDGE			
		PAINTED			03.780				
					03.780	TRAFFIC SIGNAL			
					03.780 RP 32- 2	RAMP 2 FR MD 32 WB TO MD 108 NB			
					03.780 RP 32- 8	RAMP 8 FR MD 108 SB TO MD 32 WB			
		CENTER TLA (UNDIV)			03.850				
					03.850 CO2744	AUTO DR			
					03.850 CO3046	SIGNAL BELL LA			
					03.850	TRAFFIC SIGNAL			
		NONE (UNDIV)			03.980				
					03.980	TRAFFIC SIGNAL			
					03.980 CO2892	GREAT STAR DR			
		CENTER TLA (UNDIV)			04.030				
					04.090	CLARKSVILLE SQUARE DR			
		NONE (UNDIV)			04.130		3	36I	
					04.180				
					04.220		2	24I	
					04.220 CO2567	LINDEN LINTHICUM LA			
					04.300		2	22I	
		PAINTED			04.490		2	24I	
					04.490 CO 80	SHEPPARD LA			
					04.545		2	26I	
					04.560		2	24I	
					04.560	SPUR TO RIVER HILL H.S. ENT			
		NONE (UNDIV)			04.570				
					04.570	ENT TO RIVER HILL HIGH SCHOOL			
		PAINTED			04.660				

*A,B = UNIMPROVED; C = GRADED & DRAINED; D,E = SOIL, GRAVEL, STONE; F,G = LOW TYPE BITUMINOUS
H,I = HIGH TYPE BITUMINOUS; J = CONCRETE; K = BRICK; L = BLOCK

HIGHWAY LOCATION REFERENCE

COUNTY: HOWARD
DISTRICT: 7
DATE: 12/31/16

ROUTE NUMBER: MD 108 CONTINUED
INVENTORY DIRECTION: EAST
ROUTE NAME: CLARKSVILLE PIKE

STATE SYSTEM	FUNCTIONAL CLASS	MEDIAN TYPE	ACCESS CONTROL	NHS	MILEPOINT	MILEPOINT DESCRIPTION	MARKED LANES	SURFACE WIDTH/TYPE*	AADT
STATE SECONDARY	URB MINOR ART	PAINTED	NONE	NOT NHS	04.680	EXIT FR CLARKSVILLE ELEM SCHOOL	2	24I	20,084
		NONE (UNDIV)			04.680	TRAFFIC SIGNAL			
					04.720				
					04.730	CLARKSVILLE ELEMENTARY SCHOOL			
					04.800 CO2791	BROAD MEADOW LA			
					04.820	SPEED LIMIT 45 MPH			
		PAINTED			04.850				
		NONE (UNDIV)			04.891				
					04.910		2	22I	
		PAINTED			05.020		2	24I	
					05.020	DRAINAGE 48" CMP			
		NONE (UNDIV)			05.065				
					05.120 CO2410	MEADOW VISTA WAY			
					05.120 CO 84	TROTTER RD			
					05.212	NO NAME			
					05.300		2	22I	
					05.330 CO2140	LINDEN CHAPEL RD			
					05.550 CO1641	MIDDLE PATUXENT CT			
					05.620 CO1945	BRAGDON WOOD			
					05.750		2	22J	
					05.750	BEGIN BRIDGE			
					05.760	STRUC #130017001 - MIDDLE PATUXENT RIVER			
					05.770		2	22I	
					05.770	END BRIDGE			
		PAINTED			06.150		2	24I	
		NONE (UNDIV)			06.217				
					06.250	VALLEY VIEW OVERLOOK			
					06.250 CO2794	MANORSTONE LA			
		PAINTED			06.290				
		NONE (UNDIV)			06.410		2	22I	
					06.410 CO3058	JERICO RD			
		PAINTED			06.443				
		NONE (UNDIV)			06.560				

*A,B = UNIMPROVED; C = GRADED & DRAINED; D,E = SOIL, GRAVEL, STONE; F,G = LOW TYPE BITUMINOUS
H,I = HIGH TYPE BITUMINOUS; J = CONCRETE; K = BRICK; L = BLOCK

HIGHWAY LOCATION REFERENCE

COUNTY: HOWARD
DISTRICT: 7
DATE: 12/31/16

ROUTE NUMBER: MD 108 CONTINUED
INVENTORY DIRECTION: EAST
ROUTE NAME: CLARKSVILLE PIKE

STATE SYSTEM	FUNCTIONAL CLASS	MEDIAN TYPE	ACCESS CONTROL	NHS	MILEPOINT	MILEPOINT DESCRIPTION	MARKED LANES	SURFACE WIDTH/TYPE*	AADT
STATE SECONDARY	URB MINOR ART	NONE (UNDIV)	NONE	NOT NHS	06.560 CO2571	RIDERMARK ROW	2	22I	20,084
		PAINTED			06.596				
		NONE (UNDIV)			06.670				
		PAINTED			06.710		2	20I	
		NONE (UNDIV)			06.760		2	24I	
					06.800		2	22I	36,501
					06.800	TRAFFIC SIGNAL			
					06.800 CO744	HARPERS FARM RD			
					06.800 CO1065	HOMEWOOD RD			
		PAINTED			06.850				
		NONE (UNDIV)			06.900				
					07.000 CO1906	GAITHER FARM RD			
					07.000	GAITHER HUNT LA			
					07.200		2	20I	
					07.240	HOWARD CO DEPT. OF ED.			
					07.240 CO915	CEDAR LA			
		PAINTED			07.273		2	23I	
		NONE (UNDIV)			07.298		2	20I	
					07.420		2	22I	
					07.460 CO 73	MANOR LA			
					07.460 CO2137	BEECH CREEK DR			
					07.560 CO2638	COTTONWOOD WAY			
					07.620		2	20I	
					07.780 CO517	ELIOTS OAK RD			
					08.010		2	24I	
					08.030		2	20I	
					08.460 CO 75	CENTENNIAL LA			
					08.460	TRAFFIC SIGNAL			
					08.460 CO1064	BEAVERBROOK RD			
					08.910		2	24I	
					08.980	TRAFFIC SIGNAL			
					08.980 CO866	TEN MILLS RD			
		PAINTED			09.340				

*A,B = UNIMPROVED; C = GRADED & DRAINED; D,E = SOIL, GRAVEL, STONE; F,G = LOW TYPE BITUMINOUS
H,I = HIGH TYPE BITUMINOUS; J = CONCRETE; K = BRICK; L = BLOCK

HIGHWAY LOCATION REFERENCE

COUNTY: HOWARD
DISTRICT: 7
DATE: 12/31/16

ROUTE NUMBER: MD 108 CONTINUED
INVENTORY DIRECTION: EAST
ROUTE NAME: CLARKSVILLE PIKE

STATE SYSTEM	FUNCTIONAL CLASS	MEDIAN TYPE	ACCESS CONTROL	NHS	MILEPOINT	MILEPOINT DESCRIPTION	MARKED LANES	SURFACE WIDTH/TYPE*	AADT
STATE SECONDARY	URB MINOR ART	PAINTED	NONE	NOT NHS	09.380		3	36I	36,501
		UNPROTECTED			09.380 CO1531	DAVIDGE DR			
					09.410				
		POSITIVE BARRIER			09.530		3	44I	
					09.600		4	48I	
					09.600 CO509	WOODLAND RD			
					09.640		4	48J	
					09.640	BEGIN BRIDGE			
					09.650	STRUC #130016001 - PATUXENT RIVER			
					09.660		4	48I	
		UNPROTECTED			09.660	END BRIDGE			
					09.680				
					09.780	SPUR FR COLUMBIA RD			
					09.800	TRAFFIC SIGNAL			
					09.800 CO1575	COLUMBIA RD			
		POSITIVE BARRIER			09.820	SPUR TO COLUMBIA RD			
					09.920				
		UNPROTECTED			09.920 RP 29- 6	RAMP 6 FR MD 108 EB TO US 29 SB			
					10.050				
		POSITIVE BARRIER			10.050 RP 29- 8	RAMP 8 FR US 29 SB TO MD 108 WB			
					10.110				
					10.110 RP 29- 5	RAMP 5 FR US 29 SB TO MD 108 EB			
					10.160 RP 29- 7	RAMP 7 FR MD 108 WB TO US 29 SB			
					10.170		4	48J	
					10.170	BEGIN BRIDGE			
					10.200				23,391
NAME: OLD ANNAPOLIS RD					10.200	STRUC #130111031			
					10.200 US 29	COLUMBIA PIKE			
					10.220		4	48I	
					10.220	END BRIDGE			
					10.230 RP 29- 3	RAMP 3 FR MD 108 EB TO US 29 NB			
					10.260 RP 29- 1	RAMP 1 FR US 29 NB TO MD 108 WB			
		UNPROTECTED			10.390				

*A,B = UNIMPROVED; C = GRADED & DRAINED; D,E = SOIL, GRAVEL, STONE; F,G = LOW TYPE BITUMINOUS
H,I = HIGH TYPE BITUMINOUS; J = CONCRETE; K = BRICK; L = BLOCK

HIGHWAY LOCATION REFERENCE

COUNTY: HOWARD
DISTRICT: 7
DATE: 12/31/16

ROUTE NUMBER: MD 108 CONTINUED
INVENTORY DIRECTION: EAST
ROUTE NAME: OLD ANNAPOLIS RD

STATE SYSTEM	FUNCTIONAL CLASS	MEDIAN TYPE	ACCESS CONTROL	NHS	MILEPOINT	MILEPOINT DESCRIPTION	MARKED LANES	SURFACE WIDTH/TYPE*	AADT
STATE SECONDARY	URB MINOR ART	UNPROTECTED	NONE	NOT NHS	10.390 RP 29- 4	RAMP 4 FR US 29 NB TO MD 108 EB	4	48I	23,391
					10.433	SPEED LIMIT 40 MPH			
					10.440 RP 29- 2	RAMP 2 FR MD 108 WB TO US 29 NB			
		PAINTED			10.560				
		NONE (UNDIV)			10.560 MD108H	PRESBYTERIAN CIR			
					10.630				
					10.710		3	36I	
					10.710	TRAFFIC SIGNAL			
					10.710 CO352	MELLENBROOK RD			
					10.710 CO2053	BENDIX RD			
		PAINTED			10.740				
		NONE (UNDIV)			10.790				
		PAINTED			10.820		2	24I	
		NONE (UNDIV)			10.853				
					10.853 CO798	THUNDER HILL RD			
		PAINTED			10.920				
		NONE (UNDIV)			11.030				
		PAINTED			11.080				
					11.080	TRAFFIC SIGNAL			
					11.080 CO681	RED BRANCH RD			
		NONE (UNDIV)			11.220				
					11.250 CO1388	SUMMER HOLLOW LA			
		PAINTED			11.340				
		NONE (UNDIV)			11.370				
		PAINTED			11.410				
		NONE (UNDIV)			11.450				
		PAINTED			11.490				
		NONE (UNDIV)			11.580				
		PAINTED			11.620				
					11.620 CO681	RED BRANCH RD			
		NONE (UNDIV)			11.700				
					11.790		3	36I	16,984
					11.790 CO977	PHELPS LUCK DR			

*A,B = UNIMPROVED; C = GRADED & DRAINED; D,E = SOIL, GRAVEL, STONE; F,G = LOW TYPE BITUMINOUS
H,I = HIGH TYPE BITUMINOUS; J = CONCRETE; K = BRICK; L = BLOCK

HIGHWAY LOCATION REFERENCE

COUNTY: HOWARD
DISTRICT: 7
DATE: 12/31/16

ROUTE NUMBER: MD 108 CONTINUED
INVENTORY DIRECTION: EAST
ROUTE NAME: OLD ANNAPOLIS RD

STATE SYSTEM	FUNCTIONAL CLASS	MEDIAN TYPE	ACCESS CONTROL	NHS	MILEPOINT	MILEPOINT DESCRIPTION	MARKED LANES	SURFACE WIDTH/TYPE*	AADT
STATE SECONDARY	URB MINOR ART	NONE (UNDIV)	NONE	NOT NHS	11.790 CO2192	CENTRE PARK DR	3	36I	16,984
					11.790	TRAFFIC SIGNAL			
		PAINTED			11.840		2	24I	
					11.930	TRAFFIC SIGNAL			
					11.930	EXIT FR HOWARD HIGH SCHOOL			
					11.970	HOWARD HIGH SCHOOL			
		NONE (UNDIV)			12.000				
		PAINTED			12.040				
					12.040 CO218	ENT TO HOWARD CO HIGH SCHOOL			
					12.100	HOWARD H.S. ATHLETIC FIELD			
		NONE (UNDIV)			12.120				
					12.130	HOWARD H.S. ATHLETIC FIELD			
					12.230		4	48I	
					12.230	TRAFFIC SIGNAL			
					12.230 RP100- 6	RAMP 6 FR MD 100 EB TO MD 108 SB			
					12.240 RP100- 4	RAMP 4 FR MD 108 TO RAMP 5 (TO MD100 EB)			
					12.260 RP100- 5	RAMP 5 FR MD 108 SB TO MD 100 EB			
					12.300 MD981	TRICROSS DR			
					12.340	SPUR FR MD 104			
					12.340	SPUR TO MD 108			
					12.350				13,714
NAME: WATERLOO RD					12.350 MD104	WATERLOO RD			
					12.350	TRAFFIC SIGNAL			
					12.370	SPUR FR MD 108			
					12.430		2	24I	
					12.430 MD981	TRICROSS DR			
		PAINTED			12.450				
		NONE (UNDIV)			12.500				
					12.520 CO1955	BARRINGTON CT			
		PAINTED			12.570				
					12.570 CO2282	FALLS RUN RD			
		NONE (UNDIV)			12.670		2	22I	
					12.670 CO190	DAVIS RD			

*A,B = UNIMPROVED; C = GRADED & DRAINED; D,E = SOIL, GRAVEL, STONE; F,G = LOW TYPE BITUMINOUS
H,I = HIGH TYPE BITUMINOUS; J = CONCRETE; K = BRICK; L = BLOCK

HIGHWAY LOCATION REFERENCE

COUNTY: HOWARD
DISTRICT: 7
DATE: 12/31/16

ROUTE NUMBER: MD 108 CONTINUED
INVENTORY DIRECTION: EAST
ROUTE NAME: WATERLOO RD

STATE SYSTEM	FUNCTIONAL CLASS	MEDIAN TYPE	ACCESS CONTROL	NHS	MILEPOINT	MILEPOINT DESCRIPTION	MARKED LANES	SURFACE WIDTH/TYPER*	AADT
STATE SECONDARY	URB MINOR ART	NONE (UNDIV)	NONE	NOT NHS	12.701		2	24I	13,714
		CENTER TLA (UNDIV)			12.810				
					12.810	TRAFFIC SIGNAL			
					12.810 CO2281	MONTGOMERY RUN RD			
		NONE (UNDIV)			12.870				
		PAINTED			12.920				
					12.920 CO2968	GOLDFINCH CT			
					12.960		3	36I	
		NONE (UNDIV)			13.016		4	48I	
					13.070	TRAFFIC SIGNAL			
					13.070 CO3719	RICHARDS VALLEY RD			
					13.070 CO2121	BROTHERS PARTNERSHIP CT			
		PAINTED			13.130				
		NONE (UNDIV)			13.215				
					13.290		3	36I	
					13.290 MD100W	SNOWDEN RIVER PKWY			
					13.290	TRAFFIC SIGNAL			
					13.290 CO1140	SNOWDEN RIVER PKWY			
					13.310	SPUR FR SNOWDEN RIVER PKWY			
					13.310	SPUR TO MD 100W			
		PAINTED			13.460				
		NONE (UNDIV)			13.510				
					13.570	WATERLOO ELEMENTARY SCHOOL			
					13.600 CO2190	OLD MONTGOMERY RD			
					13.600	TRAFFIC SIGNAL			
					13.620	SPUR FR OLD MONTGOMERY RD			
		CENTER TLA (UNDIV)			13.652				
		PAINTED			13.690		2	24I	
					13.690	SAINT JOHN LUTHERAN CHURCH			
		NONE (UNDIV)			13.832				
		PAINTED			13.870				
					13.870	STOCKBRIDGE OVERLOOK CT			
		NONE (UNDIV)			13.890				

*A,B = UNIMPROVED; C = GRADED & DRAINED; D,E = SOIL, GRAVEL, STONE; F,G = LOW TYPE BITUMINOUS
H,I = HIGH TYPE BITUMINOUS; J = CONCRETE; K = BRICK; L = BLOCK

HIGHWAY LOCATION REFERENCE

COUNTY: HOWARD
DISTRICT: 7
DATE: 12/31/16

ROUTE NUMBER: MD 108 CONTINUED
INVENTORY DIRECTION: EAST
ROUTE NAME: WATERLOO RD

STATE SYSTEM	FUNCTIONAL CLASS	MEDIAN TYPE	ACCESS CONTROL	NHS	MILEPOINT	MILEPOINT DESCRIPTION	MARKED LANES	SURFACE WIDTH/TYPE*	AADT
STATE SECONDARY	URB MINOR ART	NONE (UNDIV)	NONE	NOT NHS	13.930 CO2784	GOLDEN BELL WAY	2	24I	13,714
					13.930 CO1791	OLD STOCKBRIDGE DR			
		PAINTED			13.963				
		NONE (UNDIV)			14.010				
		PAINTED			14.050				
					14.050 CO620	WOODLOO DR			
		NONE (UNDIV)			14.120				
		PAINTED			14.190				
					14.190 CO2389	WOODCREST DR			
		NONE (UNDIV)			14.245		3	36I	
					14.245 CO3513	ARBOR MEADOWS LA			
					14.310		2	24I	
					14.310 CO134	MAYFIELD AVE			
					14.310	TRAFFIC SIGNAL			
		PAINTED			14.480				
					14.490		3	39I	
					14.510		3	36I	
		NONE (UNDIV)			14.530		2	24I	
					14.550	SPUR FR OLD WATERLOO RD			
					14.570				21,304
					14.570	TRAFFIC SIGNAL			
					14.570 CO2433	SUMMER CLOUD WAY			
					14.570 CO1911	OLD WATERLOO RD			
					14.711		3	36I	
		PAINTED			14.838		4	48I	
		NONE (UNDIV)			14.890				
		CURBED			14.940				
					14.940 CO129	LARK BROWN RD			
					14.940	TRAFFIC SIGNAL			
					14.960	SPUR FR LARK BROWN RD			
					15.027		5	60I	
					15.027	SPUR FR SHOPPING CTR			
					15.045		6	72I	

*A,B = UNIMPROVED; C = GRADED & DRAINED; D,E = SOIL, GRAVEL, STONE; F,G = LOW TYPE BITUMINOUS
H,I = HIGH TYPE BITUMINOUS; J = CONCRETE; K = BRICK; L = BLOCK

HIGHWAY LOCATION REFERENCE

COUNTY: HOWARD
DISTRICT: 7
DATE: 12/31/16

ROUTE NUMBER: MD 108 CONTINUED
INVENTORY DIRECTION: EAST
ROUTE NAME: WATERLOO RD

STATE SYSTEM	FUNCTIONAL CLASS	MEDIAN TYPE	ACCESS CONTROL	NHS	MILEPOINT	MILEPOINT DESCRIPTION	MARKED LANES	SURFACE WIDTH/TYPE*	AADT
STATE SECONDARY	URB MINOR ART	CURBED	NONE	NOT NHS	15.045	TRAFFIC SIGNAL	6	72I	21,304
					15.045	ENT TO GATEWAY OVERLOOK SHOP CTR			
					15.045	CROSSOVER			
					15.210		5	60I	
					15.210	SPUR FR MD 175			
					15.210	SPUR TO MD 175			
					15.240 MD175	ROUSE PKWY			
					15.240	TRAFFIC SIGNAL			

ROUTE NUMBER: MD 108A
INVENTORY DIRECTION: EAST
ROUTE NAME: THOMAS WILLIAMS WAY

STATE SYSTEM	FUNCTIONAL CLASS	MEDIAN TYPE	ACCESS CONTROL	NHS	MILEPOINT	MILEPOINT DESCRIPTION	MARKED LANES	SURFACE WIDTH/TYPE*	AADT
STATE SECONDARY	URB LOCAL	NONE (UNDIV)	NONE	NOT NHS	00.000		2	10I	99
					00.000	ROAD END			
					00.017		2	20I	
					00.070		2	25I	
					00.090	COLUMBIA COMMUNITY CHURCH			
					00.110		2	24I	
					00.120 MD981	TRICROSS DR			

ROUTE NUMBER: MD 108H
INVENTORY DIRECTION: SOUTH
ROUTE NAME: PRESBYTERIAN CIR

STATE SYSTEM	FUNCTIONAL CLASS	MEDIAN TYPE	ACCESS CONTROL	NHS	MILEPOINT	MILEPOINT DESCRIPTION	MARKED LANES	SURFACE WIDTH/TYPE*	AADT
STATE SECONDARY	URB LOCAL	NONE (UNDIV)	NONE	NOT NHS	00.000		2	22I	98
					00.000 MD108	OLD ANNAPOLIS RD			
					00.000	STOP SIGN			
					00.039	SPEED LIMIT 35 MPH			
					00.050		2	24I	
					00.090		2	26I	
					00.180		2	22I	

*A,B = UNIMPROVED; C = GRADED & DRAINED; D,E = SOIL, GRAVEL, STONE; F,G = LOW TYPE BITUMINOUS
H,I = HIGH TYPE BITUMINOUS; J = CONCRETE; K = BRICK; L = BLOCK

HIGHWAY LOCATION REFERENCE

COUNTY: HOWARD
DISTRICT: 7
DATE: 12/31/16

ROUTE NUMBER: MD 108H CONTINUED

INVENTORY DIRECTION: SOUTH
ROUTE NAME: PRESBYTERIAN CIR

STATE SYSTEM	FUNCTIONAL CLASS	MEDIAN TYPE	ACCESS CONTROL	NHS	MILEPOINT	MILEPOINT DESCRIPTION	MARKED LANES	SURFACE WIDTH/TYPE*	AADT
STATE SECONDARY	URB LOCAL	NONE (UNDIV)	NONE	NOT NHS	00.197	FIRST PRESBYTERIAN CHURCH	2	22I	98
					00.220	ROAD END - GUARDRAIL			

ROUTE NUMBER: MD 125

INVENTORY DIRECTION: EAST
ROUTE NAME: WOODSTOCK RD

STATE SYSTEM	FUNCTIONAL CLASS	MEDIAN TYPE	ACCESS CONTROL	NHS	MILEPOINT	MILEPOINT DESCRIPTION	MARKED LANES	SURFACE WIDTH/TYPE*	AADT
STATE SECONDARY	RUR MAJ COLL	NONE (UNDIV)	NONE	NOT NHS	00.000		2	20I	5,415
					00.000 CO270	WOODSTOCK RD (BACK)			
					00.050	R/R #CSX 140 410 J			
					00.060		2	24J	
					00.060	BEGIN BRIDGE			
					00.090	BALTIMORE CO/L			
					00.090	STRUC #030065001 - PATAPSCO RIVER			

ROUTE NUMBER: MD 144A

INVENTORY DIRECTION: EAST
ROUTE NAME: FREDERICK RD

STATE SYSTEM	FUNCTIONAL CLASS	MEDIAN TYPE	ACCESS CONTROL	NHS	MILEPOINT	MILEPOINT DESCRIPTION	MARKED LANES	SURFACE WIDTH/TYPE*	AADT
STATE SECONDARY	RUR LOCAL	NONE (UNDIV)	NONE	NOT NHS	00.000		2	24I	2,210
					00.000	DRAINAGE STRUC #060109X01 - PATAPSCO			
					00.000	CARROLL CO/L			
	RUR MAJ COLL				00.540				
					00.540 MD144HC	TWIN ARCH RD			
					00.540 CO 5	LONG CORNER RD			
					00.830	CELL TOWER			
					00.880		2	22I	
					00.880 CO2150	COUNTRY VIEW WAY			
					00.990 CO1594	WEST WATERSVILLE RD			
					01.160 CO2149	NURSERY CT			
					01.350 OP656	PINK DOGWOOD CT			
					01.360	CEMETERY			

*A,B = UNIMPROVED; C = GRADED & DRAINED; D,E = SOIL, GRAVEL, STONE; F,G = LOW TYPE BITUMINOUS
H,I = HIGH TYPE BITUMINOUS; J = CONCRETE; K = BRICK; L = BLOCK

HIGHWAY LOCATION REFERENCE

COUNTY: HOWARD
DISTRICT: 7
DATE: 12/31/16

ROUTE NUMBER: MD 144A CONTINUED
INVENTORY DIRECTION: EAST
ROUTE NAME: FREDERICK RD

STATE SYSTEM	FUNCTIONAL CLASS	MEDIAN TYPE	ACCESS CONTROL	NHS	MILEPOINT	MILEPOINT DESCRIPTION	MARKED LANES	SURFACE WIDTH/TYPER*	AADT
STATE SECONDARY	RUR MAJ COLL	NONE (UNDIV)	NONE	NOT NHS	01.700	DRAINAGE STRUC #130001X01	2	22I	2,210
					01.790 CO 8	BEETZ RD			
					01.859	SIGN: POPLAR SPRINGS			
					01.960	SPEED LIMIT 40 MPH			
					02.080 CO 21	ST MICHAELS RD			
					02.109	BEGIN BIKE ROUTE OUT RIGHT			
					02.250	DRAINAGE STRUC #130051X01			
					02.540				4,090
					02.540 CO923	HARDY RD			
					02.540 CO 7	WATERSVILLE RD			
					02.840 CO2443	BAHNER CT			
					02.889	DRAINAGE STRUC #130052X01			
					03.239	SPEED LIMIT 45 MPH			
					03.690	DRAINAGE STRUC #130053X01			
					03.720	SPEED LIMIT 35 MPH			
		ROUNDAABOUT			03.830		2	32I	
					03.830	BEGIN ROUNDAABOUT			
	RUR MINOR COLL				03.840		2	24I	6,023
					03.840	ROUNDAABOUT			
					03.840 MD 94	WOODBINE RD			
		NONE (UNDIV)			03.850		2	22I	
					03.850	END ROUNDAABOUT			
					03.980 CO1518	MADISON ST			
					04.040 CO1928	WHITEFOOT ALLEY			
					04.100 CO1926	HOPKINS ALLEY			
					04.100 CO1927	CHURCH ALLEY			
					04.140	LISBON PARK			
					04.200		2	24I	
					04.310	SIGN: LISBON			
					04.370	SPEED LIMIT 50 MPH			
					04.620		2	22I	4,454
					04.620 CO 24	DAISY RD			
					04.840	DRAINAGE STRUC #130054X01			

*A,B = UNIMPROVED; C = GRADED & DRAINED; D,E = SOIL, GRAVEL, STONE; F,G = LOW TYPE BITUMINOUS
H,I = HIGH TYPE BITUMINOUS; J = CONCRETE; K = BRICK; L = BLOCK

HIGHWAY LOCATION REFERENCE

COUNTY: HOWARD
DISTRICT: 7
DATE: 12/31/16

ROUTE NUMBER: MD 144A CONTINUED
INVENTORY DIRECTION: EAST
ROUTE NAME: FREDERICK RD

STATE SYSTEM	FUNCTIONAL CLASS	MEDIAN TYPE	ACCESS CONTROL	NHS	MILEPOINT	MILEPOINT DESCRIPTION	MARKED LANES	SURFACE WIDTH/TYPE*	AADT
STATE SECONDARY	RUR MINOR COLL	NONE (UNDIV)	NONE	NOT NHS	04.960	KINGSBURY DR	2	22I	4,454
					05.130 CO 26	CARRS MILL RD			
					05.177	SIGN: BIKE ROUTE			
					05.200 CO 30	MORGAN STATION RD			
					05.440	DRAINAGE STRUC #130055X01			
					05.660	DRAINAGE STRUC #130063X01			
					06.030	FREDERICK RD			
					06.050	MARTLOCK DR			
					06.180	DRAINAGE STRUC #130064X01			
		PAINTED			06.350		2	24I	
		NONE (UNDIV)			06.389				
					06.430 CO925	ADDISON WAY			
					06.430 CO924	BUSHY PARK RD			
		PAINTED			06.455				
		NONE (UNDIV)			06.500		2	22I	
					06.580 CO3255	CARRIAGE MILL DR			
	RUR MAJ COLL				06.980				3,624
					06.980 MD 97	ROXBURY MILLS RD			
					06.980	TRAFFIC SIGNAL			
					07.080	DRAINAGE STRUC #130065X01			
					07.116	DROVERS LA			
					07.116	SPEED LIMIT 50 MPH			
					07.250	NO NAME			
					07.410	FULL GOSPEL BAPTIST CHURCH			
					07.740	WOODMONT DR			
		PAINTED			07.788		2	24I	
		NONE (UNDIV)			07.886		2	22I	
		PAINTED			07.937		2	24I	
					07.937	NO NAME			
					07.990	DRAINAGE STRUC #130180X01 MID PAX RIV			
		NONE (UNDIV)			08.055		2	22I	
					08.290 CO 38	MCKENDREE RD			
					08.318	SIGN: BIKE ROUTE			

*A,B = UNIMPROVED; C = GRADED & DRAINED; D,E = SOIL, GRAVEL, STONE; F,G = LOW TYPE BITUMINOUS
H,I = HIGH TYPE BITUMINOUS; J = CONCRETE; K = BRICK; L = BLOCK

HIGHWAY LOCATION REFERENCE

COUNTY: HOWARD
DISTRICT: 7
DATE: 12/31/16

ROUTE NUMBER: MD 144A CONTINUED
INVENTORY DIRECTION: EAST
ROUTE NAME: FREDERICK RD

STATE SYSTEM	FUNCTIONAL CLASS	MEDIAN TYPE	ACCESS CONTROL	NHS	MILEPOINT	MILEPOINT DESCRIPTION	MARKED LANES	SURFACE WIDTH/TYPE*	AADT
STATE SECONDARY	RUR MAJ COLL	NONE (UNDIV)	NONE	NOT NHS	08.568	FREDERICK RD (PVT)	2	22I	3,624
					08.750 CO1837	OSTER FARM RD			
					09.200 CO 62	PFEFFERKORN RD			
					09.290	STRUC #130112001 - MIDDLE PATUXENT RIVER			
					09.480	DRAINAGE STRUC #130066X01			
					10.080 CO1517	FAIRGROUNDS RD			
					10.108	SIGN: BIKE ROUTE			
					10.470 CO1495	BUTTERCUP CT			
					10.720 CO1819	W FRIENDSHIP SHOPPING CTR RD			
					10.740	DRAINAGE STRUC #130133X01 - TERRAPIN BR			
					10.762	SIGN: BIKE ROUTE			
					10.790		2	24I	4,160
					10.790 MD 32	SYKESVILLE RD			
					10.790	TRAFFIC SIGNAL			
					10.810	SPUR FR MD 32			
					10.829	SIGN: BIKE ROUTE			
					10.900	SPEED LIMIT 40 MPH			
	URB COLL				10.950				
					11.120 CO1516	CLOVER HILL DR			
					11.170 CO1651	WELLWORTH WAY			
					11.217	SPEED LIMIT 40 MPH			
					11.250		2	22I	
					11.370		2	24I	
		PAINTED			11.395				
		NONE (UNDIV)			11.510				
					11.510 CO1733	WYNFIELD RD			
		PAINTED			11.575				
					11.575 CO3405	FOX MEADOW LA			
		NONE (UNDIV)			11.620				
					11.900	DRAINAGE STRUC #130067X01			
					12.060		2	22I	
					12.060 CO 67	SAND HILL RD			
					12.080	DRAINAGE STRUC #130068X01			

*A,B = UNIMPROVED; C = GRADED & DRAINED; D,E = SOIL, GRAVEL, STONE; F,G = LOW TYPE BITUMINOUS
H,I = HIGH TYPE BITUMINOUS; J = CONCRETE; K = BRICK; L = BLOCK

HIGHWAY LOCATION REFERENCE

COUNTY: HOWARD
DISTRICT: 7
DATE: 12/31/16

ROUTE NUMBER: MD 144A CONTINUED
INVENTORY DIRECTION: EAST
ROUTE NAME: FREDERICK RD

STATE SYSTEM	FUNCTIONAL CLASS	MEDIAN TYPE	ACCESS CONTROL	NHS	MILEPOINT	MILEPOINT DESCRIPTION	MARKED LANES	SURFACE WIDTH/TYPE*	AADT
STATE SECONDARY	URB COLL	NONE (UNDIV)	NONE	NOT NHS	12.210	FIRST MACEDONIA BAPTIST CHURCH	2	22I	4,160
					12.220		2	24I	
					12.230	DRAINAGE STRUC #130069X01			
					12.410 CO323	THOMPSON DR			
					12.750				7,714
					12.750 CO 49	TRIADELPHIA RD			
					12.860 OP634	KINGS GIFT DR			
		PAINTED			12.960				
		NONE (UNDIV)			13.020				
		PAINTED			13.055				
		NONE (UNDIV)			13.090				
					13.130	DRAINAGE STRUC #130070X01			
					13.353 CO3697	WILLOW RIDGE LA			
					13.353 CO3440	COTSWOLD SPRING FARM LA			
		PAINTED			13.560				
		NONE (UNDIV)			13.595				
					13.620				8,470
					13.620 CO3455	LANCELOT CROSS			
					13.620	TRAFFIC SIGNAL			
					13.620 CO 70	MARRIOTTSVILLE RD			
					13.642	SIGN: BIKE ROUTE			
					13.740	SPUR FR HOMELAND WAY			
		PAINTED			13.755				
					13.755	HOMELAND WAY			
					13.766	SPUR TO HOMELAND WAY			
		NONE (UNDIV)			13.850				
					13.915	SPUR FR HARBIN FIELD			
					13.930	HARBIN FIELD			
					14.150 CO 79	FOLLY QUARTER RD			
					14.150	TRAFFIC SIGNAL			
					14.150	JOHN BERNARD DR			
		PAINTED			14.300				
		NONE (UNDIV)			14.410				

*A,B = UNIMPROVED; C = GRADED & DRAINED; D,E = SOIL, GRAVEL, STONE; F,G = LOW TYPE BITUMINOUS
H,I = HIGH TYPE BITUMINOUS; J = CONCRETE; K = BRICK; L = BLOCK

HIGHWAY LOCATION REFERENCE

COUNTY: HOWARD
DISTRICT: 7
DATE: 12/31/16

ROUTE NUMBER: MD 144A CONTINUED
INVENTORY DIRECTION: EAST
ROUTE NAME: FREDERICK RD

STATE SYSTEM	FUNCTIONAL CLASS	MEDIAN TYPE	ACCESS CONTROL	NHS	MILEPOINT	MILEPOINT DESCRIPTION	MARKED LANES	SURFACE WIDTH/TYPE*	AADT
STATE SECONDARY	URB COLL	PAINTED	NONE	NOT NHS	14.422		2	24I	8,470
					14.422 CO3188	TERRA MARIA WAY			
	URB MINOR ART				14.460				
		NONE (UNDIV)			14.460	MANOR LA			
		PAINTED			14.511				
					14.540				
					14.540 CO3187	KATHERINE PL			
					14.580		2	28I	
		NONE (UNDIV)			14.608		2	24I	
					14.730	ROBIN LYNN DR			
					14.840 CO3323	CORNELL LA			
					14.950		2	34I	
					15.054	OLD ELLICOTT DR			
					15.130		2	24I	
					15.130 CO202	CEMETERY LA			
					15.210		2	40I	
					15.210	NORBERTS WAY			
					15.230		3	40I	
					15.250		4	48I	
					15.280	SPUR TO US 40			
					15.280	SPUR FR US 40			
					15.300 US 40	BALTO NATIONAL PIKE			
					15.300	TRAFFIC SIGNAL			
					15.300 CO2131	PEBBLE BEACH DR (AHEAD)			

ROUTE NUMBER: MD 144HB
INVENTORY DIRECTION: EAST
ROUTE NAME: TWIN ARCH RD

STATE SYSTEM	FUNCTIONAL CLASS	MEDIAN TYPE	ACCESS CONTROL	NHS	MILEPOINT	MILEPOINT DESCRIPTION	MARKED LANES	SURFACE WIDTH/TYPE*	AADT
STATE SECONDARY	RUR LOCAL	NONE (UNDIV)	NONE	NOT NHS	00.000		2	20I	99
					00.000	STRUC #CL0305 SOUTH BR PATAPSCO RIVER			
					00.000	CARROLL CO/L			

*A,B = UNIMPROVED; C = GRADED & DRAINED; D,E = SOIL, GRAVEL, STONE; F,G = LOW TYPE BITUMINOUS
H,I = HIGH TYPE BITUMINOUS; J = CONCRETE; K = BRICK; L = BLOCK

HIGHWAY LOCATION REFERENCE

COUNTY: HOWARD
 DISTRICT: 7
 DATE: 12/31/16

ROUTE NUMBER: MD 144HB CONTINUED

INVENTORY DIRECTION: EAST
 ROUTE NAME: TWIN ARCH RD

STATE SYSTEM	FUNCTIONAL CLASS	MEDIAN TYPE	ACCESS CONTROL	NHS	MILEPOINT	MILEPOINT DESCRIPTION	MARKED LANES	SURFACE WIDTH/TYPE*	AADT
STATE SECONDARY	RUR LOCAL	NONE (UNDIV)	NONE	NOT NHS	00.120	STOP SIGN	2	20I	99
					00.120 CO 6	TWIN ARCH RD			

ROUTE NUMBER: MD 144HC

INVENTORY DIRECTION: NORTH
 ROUTE NAME: TWIN ARCH RD

STATE SYSTEM	FUNCTIONAL CLASS	MEDIAN TYPE	ACCESS CONTROL	NHS	MILEPOINT	MILEPOINT DESCRIPTION	MARKED LANES	SURFACE WIDTH/TYPE*	AADT
STATE SECONDARY	RUR LOCAL	NONE (UNDIV)	NONE	NOT NHS	00.000		2	20I	0
					00.000	STOP SIGN			
					00.000 MD144A	FREDERICK RD			
					00.000 CO 5	LONG CORNER RD (BACK)			
					00.040	ROAD END - GUARDRAIL			

ROUTE NUMBER: MD 175

INVENTORY DIRECTION: NORTH
 ROUTE NAME: WATERLOO RD

STATE SYSTEM	FUNCTIONAL CLASS	MEDIAN TYPE	ACCESS CONTROL	NHS	MILEPOINT	MILEPOINT DESCRIPTION	MARKED LANES	SURFACE WIDTH/TYPE*	AADT
STATE SECONDARY	URB MINOR ART	NONE (UNDIV)	NONE	NOT NHS	00.000		2	28J	18,783
					00.000	R/R #CSX 140 887 P			
					00.000	STRUC #130043001			
					00.000	ANNE ARUNDEL CO/L			
					00.020		2	28I	
					00.020	END BRIDGE			
		PAINTED			00.160		2	34I	
					00.190		2	24I	
		NONE (UNDIV)			00.208				
					00.230	SPUR FR DORSEY RUN RD			
				NHS	00.250				19,142
					00.250	TRAFFIC SIGNAL			
					00.250 CO121	DORSEY RUN RD			
					00.270	SPUR FR DORSEY RUN RD			
		CENTER TLA (UNDIV)			00.320				

*A,B = UNIMPROVED; C = GRADED & DRAINED; D,E = SOIL, GRAVEL, STONE; F,G = LOW TYPE BITUMINOUS
 H,I = HIGH TYPE BITUMINOUS; J = CONCRETE; K = BRICK; L = BLOCK

HIGHWAY LOCATION REFERENCE

COUNTY: HOWARD
DISTRICT: 7
DATE: 12/31/16

ROUTE NUMBER: MD 175 CONTINUED
INVENTORY DIRECTION: NORTH
ROUTE NAME: WATERLOO RD

STATE SYSTEM	FUNCTIONAL CLASS	MEDIAN TYPE	ACCESS CONTROL	NHS	MILEPOINT	MILEPOINT DESCRIPTION	MARKED LANES	SURFACE WIDTH/TYPE*	AADT
STATE SECONDARY	URB MINOR ART	CENTER TLA (UNDIV)	NONE	NHS	00.320 CO311	SHAREWOOD DR	2	24I	19,142
					00.420 CO276	OLD JESSUP RD			
		NONE (UNDIV)			00.480				
					00.500	WESLEY CHAPEL BAPTIST CHURCH			
					00.540	TRAFFIC SIGNAL			
					00.540 CO1420	OCEANO AVE			
					00.560	SPEED LIMIT 40 MPH			
		PAINTED			00.814				
		NONE (UNDIV)			00.870				
		PAINTED			00.919				
					00.925	PATUXENT INSTITUTION			
		NONE (UNDIV)			00.950				
		PAINTED			00.980				
		CURBED			01.103		4	60I	
					01.190		5	60I	
					01.230	SPUR FR POCOMOKE AVE			
					01.250	TRAFFIC SIGNAL			
					01.250 CO1419	POCOMOKE AVE			
					01.260	SPUR TO POCOMOKE AVE			
					01.380		6	72I	
					01.440		6	72J	
					01.480	SPUR FR US 1			
					01.510	SPUR TO US 1			
	URB FRWY EXPWY		PARTIAL		01.540		5	60J	50,112
					01.540	TRAFFIC SIGNAL			
					01.540 US 1	WASHINGTON BLVD			
					01.570				
					01.570	SPUR TO US 1			
					01.570	SPUR FR US 1			
					01.610		5	60I	
					01.630		4	48I	
		UNPROTECTED			01.650				
					01.650	SIGN: JESSUP			

*A,B = UNIMPROVED; C = GRADED & DRAINED; D,E = SOIL, GRAVEL, STONE; F,G = LOW TYPE BITUMINOUS
H,I = HIGH TYPE BITUMINOUS; J = CONCRETE; K = BRICK; L = BLOCK

HIGHWAY LOCATION REFERENCE

COUNTY: HOWARD
DISTRICT: 7
DATE: 12/31/16

ROUTE NUMBER: MD 175 CONTINUED
INVENTORY DIRECTION: NORTH
ROUTE NAME: WATERLOO RD

STATE SYSTEM	FUNCTIONAL CLASS	MEDIAN TYPE	ACCESS CONTROL	NHS	MILEPOINT	MILEPOINT DESCRIPTION	MARKED LANES	SURFACE WIDTH/TYPE*	AADT
STATE SECONDARY	URB FRWY EXPWY	UNPROTECTED	PARTIAL	NHS	01.650	SPEED LIMIT 50 MPH	4	48I	50,112
		POSITIVE BARRIER			01.660				
					01.660	CROSSOVER			
					01.720 RP 95- 4	RAMP 4 FR IS 95 NB TO MD 175 EB			
					01.780 RP 95- 2	RAMP 2 FR MD 175 WB TO IS 95 NB			
					01.910	TRAFFIC SIGNAL (SB/L AT RAMP 1)			
					01.950 RP 95- 1	RAMP 1 FR RAMP 4 (FR IS 95) TO MD 175 WB			
					01.964		4	48J	
					01.964	BEGIN BRIDGE			
					01.970 RP 95- 3	RAMP 3 FR MD 175 EB TO IS 95 NB			
					01.988		5	60J	
					01.998				76,122
					01.998	STRUC #130061031			
					01.998 IS 95	NO NAME			
					01.998	EXIT #41			
					02.036		5	60I	
					02.036	END BRIDGE			
					02.070 RP 95- 5	RAMP 5 FR RAMP 8 (FR IS 95) TO MD 175 EB			
					02.080 RP 95- 7	RAMP 7 FR MD 175 WB TO IS 95 SB			
					02.150		6	72I	
					02.150 RP 95- 5	RAMP 5 FR RAMP 8 (FR IS 95) TO MD 175 EB			
					02.150	TRAFFIC SIGNAL			
					02.230 RP 95- 6	RAMP 6 FR MD 175 EB TO IS 95 SB			
		UNPROTECTED			02.370				
					02.370 RP 95- 8	RAMP 8 FR IS 95 SB TO MD 175 WB			
					02.430	CROSSOVER			
		POSITIVE BARRIER			02.460		7	84I	
					02.650	SPUR TO MD 108			
					02.710				70,162
NAME: ROUSE PKWY					02.710	TRAFFIC SIGNAL			
					02.710 MD108	WATERLOO RD			
					02.730	DRAINAGE STRUC #130047X01			
					02.730	SPUR FR MD 108			

*A,B = UNIMPROVED; C = GRADED & DRAINED; D,E = SOIL, GRAVEL, STONE; F,G = LOW TYPE BITUMINOUS
H,I = HIGH TYPE BITUMINOUS; J = CONCRETE; K = BRICK; L = BLOCK

HIGHWAY LOCATION REFERENCE

COUNTY: HOWARD
DISTRICT: 7
DATE: 12/31/16

ROUTE NUMBER: MD 175 CONTINUED
INVENTORY DIRECTION: NORTH
ROUTE NAME: ROUSE PKWY

STATE SYSTEM	FUNCTIONAL CLASS	MEDIAN TYPE	ACCESS CONTROL	NHS	MILEPOINT	MILEPOINT DESCRIPTION	MARKED LANES	SURFACE WIDTH/TYPE*	AADT
STATE SECONDARY	URB FRWY EXPWY	POSITIVE BARRIER	PARTIAL	NHS	02.820		6	72I	70,162
					02.920	SPEED LIMIT 50 MPH			
					02.980 CO2035	RAMP C			
					02.980 CO2068	RAMP A			
					03.166 CO2036	RAMP G			
					03.194		6	72J	
					03.194	BEGIN BRIDGE			
					03.210	STRUC #130092011			
					03.210 CO2036	RAMP G			
					03.210 CO2035	RAMP C			
					03.226		6	72I	
					03.226 MD175HC	COLUMBIA GATEWAY DR			
					03.226	END BRIDGE			
					03.330 RP175- 4	RAMP 4 FR MD 175 TO SNOWDEN RIVER PKWY			
					03.523	SIGN: ROUSE PARKWAY			
					03.530		6	72J	
					03.530	BEGIN BRIDGE			
					03.550				48,002
					03.550	EXIT #13			
					03.550	STRUC #130153031			
					03.550 CO1140	SNOWDEN RIVER PKWY			
					03.580		6	72I	
					03.580	END BRIDGE			
					03.640 RP175- 7	RAMP 7 FR SNOWDEN RIVER PKWY TO MD 175			
					03.740 RP175- 1	RAMP 1 FR SNOWDEN RIVER PKWY TO MD 175			
					03.760 RP175- 8	RAMP 8 FR MD 175 TO SNOWDEN RIVER PKWY			
		CURBED			04.080				
					04.160	SPUR FR DOBBIN RD			
					04.160	SPUR TO DOBBIN RD			
					04.180 CO1317	DOBBIN RD			
					04.180	TRAFFIC SIGNAL			
					04.190	SPUR TO DOBBIN RD			

*A,B = UNIMPROVED; C = GRADED & DRAINED; D,E = SOIL, GRAVEL, STONE; F,G = LOW TYPE BITUMINOUS
H,I = HIGH TYPE BITUMINOUS; J = CONCRETE; K = BRICK; L = BLOCK

HIGHWAY LOCATION REFERENCE

COUNTY: HOWARD
DISTRICT: 7
DATE: 12/31/16

ROUTE NUMBER: MD 175 CONTINUED
INVENTORY DIRECTION: NORTH
ROUTE NAME: ROUSE PKWY

STATE SYSTEM	FUNCTIONAL CLASS	MEDIAN TYPE	ACCESS CONTROL	NHS	MILEPOINT	MILEPOINT DESCRIPTION	MARKED LANES	SURFACE WIDTH/TYPE*	AADT
STATE SECONDARY	URB FRWY EXPWY	CURBED	PARTIAL	NHS	04.210	SPUR FR DOBBIN RD	6	72I	48,002
		POSITIVE BARRIER			04.270				
					04.300		5	60I	
					04.420		4	48I	
					04.505	DRAINAGE - STRUC #130048X01			
					04.760	STRUC #130091001 - PEDESTRIAN WALKWAY			
					04.810	STRUC #130139001 - BR OF LITTLE PATUXENT			
		CURBED			05.000				
					05.080	SPUR TO TAMAR DR			
					05.080	SPUR FR TAMAR DR			
					05.100	TRAFFIC SIGNAL			
					05.100 CO991	TAMAR DR			
					05.120	SPUR TO TAMAR DR			
					05.120	SPUR FR TAMAR DR			
		POSITIVE BARRIER			05.210				
					05.545 RP175- 6	RAMP 6 FR OAKLAND MILLS RD TO MD 175 SB			
					05.640	DRAINAGE STRUC #130050X01			
					05.760 RP175- 8	RAMP 8 FR MD 175 SB TO OAKLAND			
					06.080	STRUC #130090001 - PEDESTRIAN WALKWAY			
					06.109	DRAINAGE STRUC #130174X01			
		CURBED			06.120		5	60I	
					06.160	SPUR FR THUNDER HILL RD			
					06.180 CO798	THUNDER HILL RD			
					06.180	TRAFFIC SIGNAL			
					06.200	SPUR FR THUNDER HILL RD			
					06.200	SPUR TO THUNDER HILL RD			
		POSITIVE BARRIER			06.240		4	60I	
					06.306		4	48I	
					06.470 RP 29- 2	RAMP 2 FR MD 175 WB TO US 29 NB			
					06.470 RP 29- 4	RAMP 4 FR US 29 NB TO MD 175 EB			
					06.710 RP 29- 3	RAMP 3 FR MD 175 EB TO US 29 NB			
					06.720 RP 29- 1	RAMP 1 FR US 29 NB TO MD 175 WB			

*A,B = UNIMPROVED; C = GRADED & DRAINED; D,E = SOIL, GRAVEL, STONE; F,G = LOW TYPE BITUMINOUS
H,I = HIGH TYPE BITUMINOUS; J = CONCRETE; K = BRICK; L = BLOCK

HIGHWAY LOCATION REFERENCE

COUNTY: HOWARD
DISTRICT: 7
DATE: 12/31/16

ROUTE NUMBER: MD 175 CONTINUED
INVENTORY DIRECTION: NORTH
ROUTE NAME: ROUSE PKWY

STATE SYSTEM	FUNCTIONAL CLASS	MEDIAN TYPE	ACCESS CONTROL	NHS	MILEPOINT	MILEPOINT DESCRIPTION	MARKED LANES	SURFACE WIDTH/TYPE*	AADT
STATE SECONDARY	URB FRWY EXPWY	POSITIVE BARRIER	PARTIAL	NHS	06.740		4	48J	48,002
	URB MINOR ART			NOT NHS	06.740	BEGIN BRIDGE			
					06.770	STRUC #130086031			47,990
					06.770 US 29	COLUMBIA PIKE			
					06.790		4	48I	
					06.790	END BRIDGE			
					06.810 RP 29- 5	RAMP 5 FR US 29 SB TO MD 175 EB			
					06.820 RP 29- 7	RAMP 7 FR MD 175 WB TO US 29 SB			
					07.030	BEGIN BRIDGE			
					07.040	STRUC #130087001 - LITTLE PATUXENT RIVER			
					07.040	STRUC #130078001 - LITTLE PATUXENT RIVER			
					07.050	END BRIDGE			
					07.180 RP 29- 8	RAMP 8 FR US 29 SB TO MD 175 WB			
					07.180 RP 29- 6	RAMP 6 FR MD 175 EB TO US 29 SB			
					07.190 CO794	LITTLE PATUXENT PKWY (WB/L) (AHEAD)			

ROUTE NUMBER: MD 175HC
INVENTORY DIRECTION: SOUTH
ROUTE NAME: COLUMBIA GATEWAY DR

STATE SYSTEM	FUNCTIONAL CLASS	MEDIAN TYPE	ACCESS CONTROL	NHS	MILEPOINT	MILEPOINT DESCRIPTION	MARKED LANES	SURFACE WIDTH/TYPE*	AADT
STATE SECONDARY	URB LOCAL	NONE (UNDIV)	NONE	NOT NHS	00.000		2	24I	0
					00.000 RP175- 9	RAMP 9 FR RAMP 8 TO SNOWDEN RIVER PKWY			
					00.000	TRAFFIC SIGNAL			
					00.000 CO1140	SNOWDEN RIVER PKWY			
					00.020	SPUR TO SNOWDEN RIVER PKWY			
					00.040	SPUR FR SNOWDEN RIVER PKWY			
					00.110		1	18I	
					00.170		1	16I	
					00.230 CO2069	RAMP B			
					00.300		1	12I	
					00.340		1	12J	

*A,B = UNIMPROVED; C = GRADED & DRAINED; D,E = SOIL, GRAVEL, STONE; F,G = LOW TYPE BITUMINOUS
H,I = HIGH TYPE BITUMINOUS; J = CONCRETE; K = BRICK; L = BLOCK

HIGHWAY LOCATION REFERENCE

COUNTY: HOWARD
DISTRICT: 7
DATE: 12/31/16

ROUTE NUMBER: MD 175HC CONTINUED
INVENTORY DIRECTION: SOUTH
ROUTE NAME: COLUMBIA GATEWAY DR

STATE SYSTEM	FUNCTIONAL CLASS	MEDIAN TYPE	ACCESS CONTROL	NHS	MILEPOINT	MILEPOINT DESCRIPTION	MARKED LANES	SURFACE WIDTH/TYPE*	AADT
STATE SECONDARY	URB LOCAL	NONE (UNDIV)	NONE	NOT NHS	00.340	BEGIN BRIDGE	1	12J	0
					00.350 CO2035	RAMP C			
					00.360	STRUC #130092001			
					00.360 CO2036	RAMP G			
					00.370 MD175	ROUSE PKWY (SB/L)			
					00.370	END BRIDGE			

ROUTE NUMBER: MD 176C
INVENTORY DIRECTION: NORTH
ROUTE NAME: BINDER LA

STATE SYSTEM	FUNCTIONAL CLASS	MEDIAN TYPE	ACCESS CONTROL	NHS	MILEPOINT	MILEPOINT DESCRIPTION	MARKED LANES	SURFACE WIDTH/TYPE*	AADT
STATE SECONDARY	URB LOCAL	NONE (UNDIV)	NONE	NOT NHS	00.000		2	24I	98
					00.000 MD103	DORSEY RD			
					00.000	STOP SIGN			
					00.040		2	36I	
					00.080		2	48I	
					00.150	ROAD END: GUARDRAIL			

ROUTE NUMBER: MD 216
INVENTORY DIRECTION: NORTH
ROUTE NAME: SCAGGSVILLE RD

STATE SYSTEM	FUNCTIONAL CLASS	MEDIAN TYPE	ACCESS CONTROL	NHS	MILEPOINT	MILEPOINT DESCRIPTION	MARKED LANES	SURFACE WIDTH/TYPE*	AADT
STATE SECONDARY	URB MINOR ART	CURBED	PARTIAL	NOT NHS	00.000		4	48I	37,510
					00.000	STRUC #130044001 - PATUXENT RIVER			
					00.000	PRINCE GEORGES CO/L			
					00.020	END BRIDGE			
		UNPROTECTED			00.090				
					00.090	CROSSOVER			
					00.090 CO1811	PILGRIM AVE			
					00.090	TRAFFIC SIGNAL			
					00.090 CO406	BALTIMORE AVE			
					00.120	SPEED LIMIT 45 MPH			

*A,B = UNIMPROVED; C = GRADED & DRAINED; D,E = SOIL, GRAVEL, STONE; F,G = LOW TYPE BITUMINOUS
H,I = HIGH TYPE BITUMINOUS; J = CONCRETE; K = BRICK; L = BLOCK

HIGHWAY LOCATION REFERENCE

COUNTY: HOWARD
DISTRICT: 7
DATE: 12/31/16

ROUTE NUMBER: MD 216 CONTINUED
INVENTORY DIRECTION: NORTH
ROUTE NAME: SCAGGSVILLE RD

STATE SYSTEM	FUNCTIONAL CLASS	MEDIAN TYPE	ACCESS CONTROL	NHS	MILEPOINT	MILEPOINT DESCRIPTION	MARKED LANES	SURFACE WIDTH/TYPE*	AADT
STATE SECONDARY	URB MINOR ART	PAINTED	PARTIAL	NOT NHS	00.160		2	28I	37,510
		NONE (UNDIV)			00.206		2	24I	
					00.480		3	36I	
					00.617	DRAINAGE STRUC #130019X01			
					00.620	SPUR FR ALL SAINTS RD - SP103			
					00.620	SPUR TO ALL SAINTS RD - SP117			
		CURBED			00.640		4	48I	
					00.640 CO114	ALL SAINTS RD			
					00.640	TRAFFIC SIGNAL			
					00.659	SPUR FR ALL SAINTS RD - SP118			
		POSITIVE BARRIER			00.770				
					00.780	STRUC #130156002			
					00.780 RP216- 8	RAMP 8 FR MD 216 SB TO STEPHENS RD			
					00.785 RP216- 4	RAMP 4 FR MD 216 NB TO STEPHENS RD			
		UNPROTECTED			00.810				
					00.871 RP216- 8	RAMP 8 FR MD 216 SB TO STEPHENS RD			
					00.871	EXIT #1			
					00.871 RP216- 2	RAMP 2 FR STEPHENS RD TO MD 216 NB			
					01.110 RP 95- 4	RAMP 4 FR IS 95 NB TO MD 216 EB			
					01.140 RP 95- 2	RAMP 2 FR MD 216 WB TO IS 95 NB			
					01.450 RP 95- 3	RAMP 3 FR MD 216 EB TO IS 95 NB			
		POSITIVE BARRIER			01.510				
					01.510 RP 95- 1	RAMP 1 FR IS 95 NB TO MD 216 WB			
					01.520		4	48J	
					01.520	BEGIN BRIDGE			
					01.560				28,880
					01.560	STRUC #130076031			
					01.560	EXIT #35			
					01.560 IS 95	NO NAME			
		UNPROTECTED			01.600		4	48I	
					01.600	END BRIDGE			
					01.600 RP 95- 5	RAMP 5 FR IS 95 SB TO MD 216 EB			
					01.660	CROSSOVER			

*A,B = UNIMPROVED; C = GRADED & DRAINED; D,E = SOIL, GRAVEL, STONE; F,G = LOW TYPE BITUMINOUS
H,I = HIGH TYPE BITUMINOUS; J = CONCRETE; K = BRICK; L = BLOCK

HIGHWAY LOCATION REFERENCE

COUNTY: HOWARD
DISTRICT: 7
DATE: 12/31/16

ROUTE NUMBER: MD 216 CONTINUED
INVENTORY DIRECTION: NORTH
ROUTE NAME: SCAGGSVILLE RD

STATE SYSTEM	FUNCTIONAL CLASS	MEDIAN TYPE	ACCESS CONTROL	NHS	MILEPOINT	MILEPOINT DESCRIPTION	MARKED LANES	SURFACE WIDTH/TYPE*	AADT
STATE SECONDARY	URB MINOR ART	UNPROTECTED	PARTIAL	NOT NHS	01.660 RP 95- 7	RAMP 7 FR MD 216 WB TO IS 95 SB	4	48I	28,880
					01.814		5	60I	
					01.845 RP 95- 8	RAMP 8 FR IS 95 SB TO MD 216 WB			
					01.970 RP 95- 6	RAMP 6 FR MD 216 EB TO IS 95 SB			
		CURBED			02.188				
					02.445		4	48I	
					02.472		5	60I	
					02.670	SPUR FR LEISHEAR RD - SP42			
					02.680				26,140
					02.680	TRAFFIC SIGNAL			
					02.680 CO 91	LEISHEAR RD			
					02.763		4	48I	
					03.395 CO475	CREST RD			
					03.395	TRAFFIC SIGNAL			
					03.845		3	36I	
					03.845 RP 29- 2	RAMP 2 FR MD 216 WB TO US 29 NB			
		ROUNDAABOUT	NONE		03.875		4	48I	
					03.875	BEGIN ROUNDAABOUT			
					03.895 RP 29- 3	RAMP 3 FR MD 216 EB TO RP 2 (TO US29 NB)			
					03.905 CO3583	ICE CRYSTAL DR			
					03.905 RP 29- 4	RAMP 4 FR RP 1 (FR US29 NB) TO MD 216 EB			
					03.905	ROUNDAABOUT			
		CURBED			03.925				
					03.925	END ROUNDAABOUT			
					03.955		3	36I	
					03.995		4	48I	
					04.027 RP 29- 1	RAMP 1 FR US 29 NB TO MD 216 WB			
		POSITIVE BARRIER			04.035				
					04.035	BEGIN BRIDGE			
	URB COLL				04.065		4	48J	17,320
					04.065 US 29	COLUMBIA PIKE			
					04.065	STRUC #130152031			
		CURBED			04.095		4	48I	

*A,B = UNIMPROVED; C = GRADED & DRAINED; D,E = SOIL, GRAVEL, STONE; F,G = LOW TYPE BITUMINOUS
H,I = HIGH TYPE BITUMINOUS; J = CONCRETE; K = BRICK; L = BLOCK

HIGHWAY LOCATION REFERENCE

COUNTY: HOWARD
DISTRICT: 7
DATE: 12/31/16

ROUTE NUMBER: MD 216 CONTINUED
INVENTORY DIRECTION: NORTH
ROUTE NAME: SCAGGSVILLE RD

STATE SYSTEM	FUNCTIONAL CLASS	MEDIAN TYPE	ACCESS CONTROL	NHS	MILEPOINT	MILEPOINT DESCRIPTION	MARKED LANES	SURFACE WIDTH/TYPER*	AADT
STATE SECONDARY	URB COLL	CURBED	NONE	NOT NHS	04.095	END BRIDGE	4	48I	17,320
					04.145		3	36I	
					04.145 RP 29- 5	RAMP 5 FR US 29 SB TO MD 216 EB			
					04.200		4	48I	
		ROUNDAABOUT			04.225				
					04.225	BEGIN ROUNDAABOUT			
					04.245	ROUNDAABOUT			
					04.245 RP 29- 8	RAMP 8 FR RP 5 (FR US29 SB) TO MD 216 WB			
					04.245 MD216J	NO NAME			
					04.245 RP 29- 7	RAMP 7 FR MD 216 WB TO RP 6 (TO US29 SB)			
		CURBED			04.275				
					04.275	END ROUNDAABOUT			
					04.320 RP 29- 6	RAMP 6 FR MD 216 EB TO US 29 SB			
		ROUNDAABOUT			04.445				
					04.445	BEGIN ROUNDAABOUT			
					04.455	ROUNDAABOUT			
					04.455 CO3525	MAPLE LAWN BLVD			
		CURBED			04.480				
					04.480	END ROUNDAABOUT			
		ROUNDAABOUT			04.591				
					04.591	BEGIN ROUNDAABOUT			
					04.608	ROUNDAABOUT			
					04.608 CO3500	OLD COLUMBIA RD			
					04.608 CO3598	WESTSIDE BLVD			
		CURBED			04.625				
					04.625	END ROUNDAABOUT			
		PAINTED			04.645				
		NONE (UNDIV)			04.685				
					04.695		3	48I	
					04.745		2	24I	
					04.836	RESERVOIR HIGH SCHOOL			
		PAINTED			04.845				
		NONE (UNDIV)			04.918				

*A,B = UNIMPROVED; C = GRADED & DRAINED; D,E = SOIL, GRAVEL, STONE; F,G = LOW TYPE BITUMINOUS
H,I = HIGH TYPE BITUMINOUS; J = CONCRETE; K = BRICK; L = BLOCK

HIGHWAY LOCATION REFERENCE

COUNTY: HOWARD
DISTRICT: 7
DATE: 12/31/16

ROUTE NUMBER: MD 216 CONTINUED
INVENTORY DIRECTION: NORTH
ROUTE NAME: SCAGGSVILLE RD

STATE SYSTEM	FUNCTIONAL CLASS	MEDIAN TYPE	ACCESS CONTROL	NHS	MILEPOINT	MILEPOINT DESCRIPTION	MARKED LANES	SURFACE WIDTH/TYPE*	AADT
STATE SECONDARY	URB COLL	NONE (UNDIV)	NONE	NOT NHS	04.918	ENT TO FULTON E.S./RESERVOIR H.S.	2	24I	17,320
					04.918	TRAFFIC SIGNAL			
					04.925	FULTON ELEMENTARY SCHOOL			
		PAINTED			04.960				
		NONE (UNDIV)			04.995				
					05.100	SIGN: FULTON			
					05.310 CO 90	MURPHY RD			
		PAINTED			05.345		2	20I	5,830
					05.345 CO 88	LIME KILN RD			
		NONE (UNDIV)			05.384				
		PAINTED			05.394				
					05.394	SPUR TO LIME KILN RD - SP54			
		NONE (UNDIV)			05.419				
		PAINTED			05.429				
		NONE (UNDIV)			05.449				
		PAINTED			05.464				
		NONE (UNDIV)			05.504		2	22I	
					05.574	SPEED LIMIT 45 MPH			
					05.874 CO 93	PINDELL SCHOOL RD			
					06.164 CO2542	FULTON ESTATES CT			
					06.349		2	30I	
					06.359		2	22I	
					06.470 CO3582	FULTON RIDGE DR			
					06.557	TEMPLE ISAAIAH			
		PAINTED			06.886				
		NONE (UNDIV)			06.925				
					06.944	CEMETERY			
					06.964	TRAFFIC SIGNAL			
					06.964 CO 86	BROWNS BRIDGE RD			
		PAINTED			06.984				
					07.014	MT ZION UNITED METHODIST CHURCH			
		NONE (UNDIV)			07.044		2	24I	
		PAINTED			07.074		2	23I	

*A,B = UNIMPROVED; C = GRADED & DRAINED; D,E = SOIL, GRAVEL, STONE; F,G = LOW TYPE BITUMINOUS
H,I = HIGH TYPE BITUMINOUS; J = CONCRETE; K = BRICK; L = BLOCK

HIGHWAY LOCATION REFERENCE

COUNTY: HOWARD
DISTRICT: 7
DATE: 12/31/16

ROUTE NUMBER: MD 216 CONTINUED
INVENTORY DIRECTION: NORTH
ROUTE NAME: SCAGGSVILLE RD

STATE SYSTEM	FUNCTIONAL CLASS	MEDIAN TYPE	ACCESS CONTROL	NHS	MILEPOINT	MILEPOINT DESCRIPTION	MARKED LANES	SURFACE WIDTH/TYPE*	AADT
STATE SECONDARY	URB COLL	NONE (UNDIV)	NONE	NOT NHS	07.181		2	22I	5,830
					07.234 OP1034	BUCKS HAVEN LA			
					07.554 CO 85	HALL SHOP RD			
					07.554	TRAFFIC SIGNAL			
					07.589	ST MARKS EPISCOPAL CHURCH			
					07.614	CEMETERY			
					07.724	SPEED LIMIT 35 MPH			
					08.114 MD108	CLARKSVILLE PIKE			
					08.114	TRAFFIC SIGNAL			
					08.114 CO 57	HIGHLAND RD (AHEAD)			

ROUTE NUMBER: MD 216D
INVENTORY DIRECTION: EAST
ROUTE NAME: OLD SCAGGSVILLE RD SPUR

STATE SYSTEM	FUNCTIONAL CLASS	MEDIAN TYPE	ACCESS CONTROL	NHS	MILEPOINT	MILEPOINT DESCRIPTION	MARKED LANES	SURFACE WIDTH/TYPE*	AADT
STATE SECONDARY	URB LOCAL	NONE (UNDIV)	NONE	NOT NHS	00.030		2	40I	0
					00.030 CO3739	OLD SCAGGSVILLE RD SPUR (BACK)			
					00.070	ROAD END			

ROUTE NUMBER: MD 216J
INVENTORY DIRECTION: SOUTH
ROUTE NAME: NO NAME

STATE SYSTEM	FUNCTIONAL CLASS	MEDIAN TYPE	ACCESS CONTROL	NHS	MILEPOINT	MILEPOINT DESCRIPTION	MARKED LANES	SURFACE WIDTH/TYPE*	AADT
STATE SECONDARY	URB LOCAL	CURBED	NONE	NOT NHS	00.000		3	36I	99
					00.000 CO3740	BUCH WAY			
					00.032	ROUNDAABOUT			
					00.032 MD216	SCAGGSVILLE RD			

ROUTE NUMBER: MD 432
INVENTORY DIRECTION: EAST
ROUTE NAME: GLEN OAK LA

STATE SYSTEM	FUNCTIONAL CLASS	MEDIAN TYPE	ACCESS CONTROL	NHS	MILEPOINT	MILEPOINT DESCRIPTION	MARKED LANES	SURFACE WIDTH/TYPE*	AADT

*A,B = UNIMPROVED; C = GRADED & DRAINED; D,E = SOIL, GRAVEL, STONE; F,G = LOW TYPE BITUMINOUS
H,I = HIGH TYPE BITUMINOUS; J = CONCRETE; K = BRICK; L = BLOCK

HIGHWAY LOCATION REFERENCE

COUNTY: HOWARD
DISTRICT: 7
DATE: 12/31/16

ROUTE NUMBER: MD 432 CONTINUED
INVENTORY DIRECTION: EAST
ROUTE NAME: GLEN OAK LA

STATE SYSTEM	FUNCTIONAL CLASS	MEDIAN TYPE	ACCESS CONTROL	NHS	MILEPOINT	MILEPOINT DESCRIPTION	MARKED LANES	SURFACE WIDTH/TYPE*	AADT
STATE SECONDARY	URB LOCAL	NONE (UNDIV)	NONE	NOT NHS	00.000		2	30I	396
					00.000	STOP SIGN			
					00.000 CO128	OAKLAND MILLS RD (BACK)			
					00.000 CO1910	GUILFORD RD			
					00.020	SPUR TO GUILFORD RD			
					00.030	SPEED LIMIT 25 MPH			
					00.050 CO1815	GRANITE HILL RD			
					00.100	CHESSIE LA			
					00.130		2	34I	
					00.130 CO1814	QUARRY BRIDGE CT			
					00.160		2	28I	
					00.210		2	24I	
					00.250	CUL DE SAC			

ROUTE NUMBER: MD 732R
INVENTORY DIRECTION: NORTH
ROUTE NAME: DORSEY RUN RD

STATE SYSTEM	FUNCTIONAL CLASS	MEDIAN TYPE	ACCESS CONTROL	NHS	MILEPOINT	MILEPOINT DESCRIPTION	MARKED LANES	SURFACE WIDTH/TYPE*	AADT
STATE SECONDARY	URB COLL	NONE (UNDIV)	NONE	NOT NHS	00.000		2	24J	23,242
					00.000	R/R CROSSING			
					00.000	ANNE ARUNDEL CO/L			
					00.000	STRUC #130125001			
					00.020	END BRIDGE			
					00.020 CO3625	DORSEY RUN RD (AHEAD)			
					00.020	BEGIN X-REF WITH DORSEY RUN RD (CO3625)			
				NHS	00.280		3	36I	
					00.280	TRAFFIC SIGNAL			
					00.280 RP 32- 5	RAMP 5 FR MD 32 SB TO MD 732R EB			
					00.280 CO1667	HENKELS LA			
					00.280	END X-REF WITH DORSEY RUN RD (CO3625)			
					00.280 CO3625	DORSEY RUN RD (BACK)			
					00.290 RP 32- 6	RAMP 6 FR MD 732R EB TO MD 32 SB			

*A,B = UNIMPROVED; C = GRADED & DRAINED; D,E = SOIL, GRAVEL, STONE; F,G = LOW TYPE BITUMINOUS
H,I = HIGH TYPE BITUMINOUS; J = CONCRETE; K = BRICK; L = BLOCK

HIGHWAY LOCATION REFERENCE

COUNTY: HOWARD
DISTRICT: 7
DATE: 12/31/16

ROUTE NUMBER: MD 732R CONTINUED
INVENTORY DIRECTION: NORTH
ROUTE NAME: DORSEY RUN RD

STATE SYSTEM	FUNCTIONAL CLASS	MEDIAN TYPE	ACCESS CONTROL	NHS	MILEPOINT	MILEPOINT DESCRIPTION	MARKED LANES	SURFACE WIDTH/TYPE*	AADT
STATE SECONDARY	URB COLL	NONE (UNDIV)	NONE	NHS	00.310	SPUR TO MD 732R	3	36I	23,242
					00.330 RP 32- 7	RAMP 7 FR MD732R WB TO RAMP 6 (TO MD 32)			
					00.370		3	36J	
					00.370	BEGIN BRIDGE			
					00.390	STRUC #130123001			
					00.390 MD 32	PATUXENT PKWY			
					00.410		3	36I	
					00.410	END BRIDGE			
		PAINTED			00.450				
					00.450 RP 32- 3	RAMP 3 FR MD 732R WB TO MD 32 NB			
					00.450	TRAFFIC SIGNAL			
					00.450 RP 32- 1	RAMP 1 FR MD 32 NB TO MD 732R WB			
					00.460 RP 32- 2	RAMP 2 FR MD732R WB TO RAMP 3 (TO MD 32)			
					00.460 RP 32- 4	RAMP 4 FR RAMP 1 (FR MD 32) TO MD732R EB			
					00.460 CO3625	DORSEY RUN RD (AHEAD)			

ROUTE NUMBER: MD 732V
INVENTORY DIRECTION: SOUTH
ROUTE NAME: GREAT STAR DR

STATE SYSTEM	FUNCTIONAL CLASS	MEDIAN TYPE	ACCESS CONTROL	NHS	MILEPOINT	MILEPOINT DESCRIPTION	MARKED LANES	SURFACE WIDTH/TYPE*	AADT
STATE SECONDARY	URB COLL	PAINTED	NONE	NOT NHS	01.330		2	24I	5,801
					01.330 CO2892	GREAT STAR DR (BACK)			
					01.360 RP 32- 2	RAMP 2 FR MD 32 WB TO MD 732V NB			
					01.370		2	24J	
					01.370	BEGIN BRIDGE			
		NONE (UNDIV)			01.390				
					01.390 MD 32	PATUXENT PKWY			
					01.390	EXIT #19			
					01.390	STRUC #130137001			
					01.410		2	24I	
					01.410	END BRIDGE			
		PAINTED			01.430				

*A,B = UNIMPROVED; C = GRADED & DRAINED; D,E = SOIL, GRAVEL, STONE; F,G = LOW TYPE BITUMINOUS
H,I = HIGH TYPE BITUMINOUS; J = CONCRETE; K = BRICK; L = BLOCK

HIGHWAY LOCATION REFERENCE

COUNTY: HOWARD
 DISTRICT: 7
 DATE: 12/31/16

ROUTE NUMBER: MD 732V CONTINUED

INVENTORY DIRECTION: SOUTH
 ROUTE NAME: GREAT STAR DR

STATE SYSTEM	FUNCTIONAL CLASS	MEDIAN TYPE	ACCESS CONTROL	NHS	MILEPOINT	MILEPOINT DESCRIPTION	MARKED LANES	SURFACE WIDTH/TYPE*	AADT
STATE SECONDARY	URB COLL	PAINTED	NONE	NOT NHS	01.430 RP 32- 4	RAMP 4 FR MD 732V NB TO MD 32 EB	2	24I	5,801
					01.450 CO2892	GREAT STAR DR (AHEAD)			

ROUTE NUMBER: MD 851

INVENTORY DIRECTION: NORTH
 ROUTE NAME: WEST FRIENDSHIP RD

STATE SYSTEM	FUNCTIONAL CLASS	MEDIAN TYPE	ACCESS CONTROL	NHS	MILEPOINT	MILEPOINT DESCRIPTION	MARKED LANES	SURFACE WIDTH/TYPE*	AADT
STATE SECONDARY	RUR MINOR COLL	NONE (UNDIV)	NONE	NOT NHS	00.000		2	22I	1,382
					00.000	STOP SIGN			
					00.000 MD 32	SYKESVILLE RD			
					00.070	SPEED LIMIT 25 MPH			
					00.270 CO 34	FORSYTHE RD			
					00.310 CO 65	RIVER RD			
					00.400		2	24J	
					00.400	BEGIN BRIDGE			
					00.420	CARROLL CO/L			
					00.420	STRUC #130018001 - PATAPSCO RIVER			

ROUTE NUMBER: MD 851D

INVENTORY DIRECTION: NORTH
 ROUTE NAME: NO NAME

STATE SYSTEM	FUNCTIONAL CLASS	MEDIAN TYPE	ACCESS CONTROL	NHS	MILEPOINT	MILEPOINT DESCRIPTION	MARKED LANES	SURFACE WIDTH/TYPE*	AADT
STATE SECONDARY	RUR LOCAL	NONE (UNDIV)	NONE	NOT NHS	00.000		2	18H	99
					00.000	ROAD END - GUARDRAIL			
					00.090 CO1820	LIVESTOCK RD			
					00.130		2	15G	
					00.150	ROAD END - GUARDRAIL			

ROUTE NUMBER: MD 851F

INVENTORY DIRECTION: EAST
 ROUTE NAME: DEER HILL RD

STATE SYSTEM	FUNCTIONAL CLASS	MEDIAN TYPE	ACCESS CONTROL	NHS	MILEPOINT	MILEPOINT DESCRIPTION	MARKED LANES	SURFACE WIDTH/TYPE*	AADT
--------------	------------------	-------------	----------------	-----	-----------	-----------------------	--------------	---------------------	------

*A,B = UNIMPROVED; C = GRADED & DRAINED; D,E = SOIL, GRAVEL, STONE; F,G = LOW TYPE BITUMINOUS
 H,I = HIGH TYPE BITUMINOUS; J = CONCRETE; K = BRICK; L = BLOCK

HIGHWAY LOCATION REFERENCE

COUNTY: HOWARD
DISTRICT: 7
DATE: 12/31/16

ROUTE NUMBER: MD 851F CONTINUED

INVENTORY DIRECTION: EAST
ROUTE NAME: DEER HILL RD

STATE SYSTEM	FUNCTIONAL CLASS	MEDIAN TYPE	ACCESS CONTROL	NHS	MILEPOINT	MILEPOINT DESCRIPTION	MARKED LANES	SURFACE WIDTH/TYPE*	AADT
STATE SECONDARY	RUR LOCAL	NONE (UNDIV)	NONE	NOT NHS	00.000		2	22H	99
					00.000	STOP SIGN			
					00.000 MD 32	SYKESVILLE RD			
					00.150	ROAD END			

ROUTE NUMBER: MD 851H

INVENTORY DIRECTION: NORTH
ROUTE NAME: NO NAME

STATE SYSTEM	FUNCTIONAL CLASS	MEDIAN TYPE	ACCESS CONTROL	NHS	MILEPOINT	MILEPOINT DESCRIPTION	MARKED LANES	SURFACE WIDTH/TYPE*	AADT
STATE SECONDARY	RUR LOCAL	NONE (UNDIV)	NONE	NOT NHS	00.000		2	20H	99
					00.000	ROAD END - GUARDRAIL			
					00.040		2	24H	
					00.040 MD 32B	NO NAME			
					00.190		2	18H	
					00.210 MD 32	SYKESVILLE RD			

ROUTE NUMBER: MD 851J

INVENTORY DIRECTION: NORTH
ROUTE NAME: BUTTERFLY CT

STATE SYSTEM	FUNCTIONAL CLASS	MEDIAN TYPE	ACCESS CONTROL	NHS	MILEPOINT	MILEPOINT DESCRIPTION	MARKED LANES	SURFACE WIDTH/TYPE*	AADT
STATE SECONDARY	RUR LOCAL	NONE (UNDIV)	NONE	NOT NHS	00.000		2	20H	99
					00.000	STOP SIGN			
					00.000 MD 99	OLD FREDERICK RD			
					00.170	ROAD END: GUARDRAIL			

ROUTE NUMBER: MD 932B

INVENTORY DIRECTION: EAST
ROUTE NAME: BURNTWOODS RD

STATE SYSTEM	FUNCTIONAL CLASS	MEDIAN TYPE	ACCESS CONTROL	NHS	MILEPOINT	MILEPOINT DESCRIPTION	MARKED LANES	SURFACE WIDTH/TYPE*	AADT
STATE SECONDARY	RUR MAJ COLL	NONE (UNDIV)	NONE	NOT NHS	02.500		2	20I	6,961
					02.500 CO 44	BURNTWOODS RD (BACK)			
					02.550 CO3333	SNOW CHIEF RD			

*A,B = UNIMPROVED; C = GRADED & DRAINED; D,E = SOIL, GRAVEL, STONE; F,G = LOW TYPE BITUMINOUS
H,I = HIGH TYPE BITUMINOUS; J = CONCRETE; K = BRICK; L = BLOCK

HIGHWAY LOCATION REFERENCE

COUNTY: HOWARD
DISTRICT: 7
DATE: 12/31/16

ROUTE NUMBER: MD 932B **CONTINUED**
INVENTORY DIRECTION: EAST
ROUTE NAME: BURNTWOODS RD

STATE SYSTEM	FUNCTIONAL CLASS	MEDIAN TYPE	ACCESS CONTROL	NHS	MILEPOINT	MILEPOINT DESCRIPTION	MARKED LANES	SURFACE WIDTH/TYPE*	AADT
STATE SECONDARY	RUR MAJ COLL	CURBED	NONE	NOT NHS	02.645		2	20I	6,961
		ROUNDABOUT			02.665				
					02.665	BEGIN ROUNDABOUT			
					02.679	ROUNDABOUT			
					02.679 MD932C	TEN OAKS RD			
		CURBED			02.693				
					02.693	END ROUNDABOUT			
					02.710		2	20J	
					02.710	BEGIN BRIDGE			
					02.730 MD 32	SYKESVILLE RD			
					02.730	STRUC #1315800			
					02.758		2	20I	
					02.758	END BRIDGE			
		ROUNDABOUT			02.768				
					02.768	BEGIN ROUNDABOUT			
NAME: ANDREA DR					02.782 RP 32- 2	RAMP 2 FR BURNTWOODS RD TO MD 32 NB			
					02.782 RP 32- 4	RAMP 4 FR MD 32 NB TO BURNTWOODS RD			
					02.782	ROUNDABOUT			
	RUR LOCAL	CURBED			02.796				
					02.796	END ROUNDABOUT			
		PAINTED			02.812		2	24I	
		NONE (UNDIV)			02.822				
					02.822	NO NAME			
					02.926 CO3587	JULIA MANOR WAY			
					02.957 CO513	EAST IVORY RD			

ROUTE NUMBER: MD 932C
INVENTORY DIRECTION: NORTH
ROUTE NAME: TEN OAKS RD

STATE SYSTEM	FUNCTIONAL CLASS	MEDIAN TYPE	ACCESS CONTROL	NHS	MILEPOINT	MILEPOINT DESCRIPTION	MARKED LANES	SURFACE WIDTH/TYPE*	AADT
STATE SECONDARY	RUR MAJ COLL	NONE (UNDIV)	NONE	NOT NHS	05.910		2	24I	8,951
					05.910 CO558	TEN OAKS RD (BACK)			
					06.107 MD932D	IVORY RD			

*A,B = UNIMPROVED; C = GRADED & DRAINED; D,E = SOIL, GRAVEL, STONE; F,G = LOW TYPE BITUMINOUS
H,I = HIGH TYPE BITUMINOUS; J = CONCRETE; K = BRICK; L = BLOCK

HIGHWAY LOCATION REFERENCE

COUNTY: HOWARD
DISTRICT: 7
DATE: 12/31/16

ROUTE NUMBER: MD 932C **CONTINUED**
INVENTORY DIRECTION: NORTH
ROUTE NAME: TEN OAKS RD

STATE SYSTEM	FUNCTIONAL CLASS	MEDIAN TYPE	ACCESS CONTROL	NHS	MILEPOINT	MILEPOINT DESCRIPTION	MARKED LANES	SURFACE WIDTH/TYPE*	AADT
STATE SECONDARY	RUR MAJ COLL	CURBED	NONE	NOT NHS	06.166		2	20I	8,951
		ROUNDABOUT			06.185				
					06.185	BEGIN ROUNDABOUT			
					06.200	ROUNDABOUT			
					06.200 MD932B	BURNTWOODS RD			
		CURBED			06.216				
					06.216	END ROUNDABOUT			
		NONE (UNDIV)			06.238		2	24I	
		CURBED			06.408		2	20I	
		ROUNDABOUT			06.427				
					06.427	BEGIN ROUNDABOUT			
					06.440 MD932E	PFEFFERKORN RD			
					06.440 RP 32- 6	RAMP 6 FR TEN OAKS RD TO MD 32 SB			
					06.440	ROUNDABOUT			
					06.459	END ROUNDABOUT			
					06.459 RP 32- 8	RAMP 8 FR MD 32 SB TO TEN OAKS RD			

ROUTE NUMBER: MD 932D
INVENTORY DIRECTION: NORTH
ROUTE NAME: IVORY RD

STATE SYSTEM	FUNCTIONAL CLASS	MEDIAN TYPE	ACCESS CONTROL	NHS	MILEPOINT	MILEPOINT DESCRIPTION	MARKED LANES	SURFACE WIDTH/TYPE*	AADT
STATE SECONDARY	RUR LOCAL	NONE (UNDIV)	NONE	NOT NHS	00.552		2	24I	99
					00.552 CO173	IVORY RD (BACK)			
					00.622	STOP SIGN			
					00.622 MD932C	TEN OAKS RD			

ROUTE NUMBER: MD 932E
INVENTORY DIRECTION: NORTH
ROUTE NAME: PFEFFERKORN RD

STATE SYSTEM	FUNCTIONAL CLASS	MEDIAN TYPE	ACCESS CONTROL	NHS	MILEPOINT	MILEPOINT DESCRIPTION	MARKED LANES	SURFACE WIDTH/TYPE*	AADT
STATE SECONDARY	RUR LOCAL	CURBED	NONE	NOT NHS	00.000		2	20I	99
					00.000	ROUNDABOUT			

*A,B = UNIMPROVED; C = GRADED & DRAINED; D,E = SOIL, GRAVEL, STONE; F,G = LOW TYPE BITUMINOUS
H,I = HIGH TYPE BITUMINOUS; J = CONCRETE; K = BRICK; L = BLOCK

HIGHWAY LOCATION REFERENCE

COUNTY: HOWARD
DISTRICT: 7
DATE: 12/31/16

ROUTE NUMBER: MD 932E **CONTINUED**
INVENTORY DIRECTION: NORTH
ROUTE NAME: PFEFFERKORN RD

STATE SYSTEM	FUNCTIONAL CLASS	MEDIAN TYPE	ACCESS CONTROL	NHS	MILEPOINT	MILEPOINT DESCRIPTION	MARKED LANES	SURFACE WIDTH/TYPE*	AADT
STATE SECONDARY	RUR LOCAL	CURBED	NONE	NOT NHS	00.000 MD932C	TEN OAKS RD	2	20I	99
		NONE (UNDIV)			00.024		2	24I	
					00.100 CO 62	PFEFFERKORN RD (AHEAD)			

ROUTE NUMBER: MD 932F
INVENTORY DIRECTION: EAST
ROUTE NAME: LINDEN CHURCH RD

STATE SYSTEM	FUNCTIONAL CLASS	MEDIAN TYPE	ACCESS CONTROL	NHS	MILEPOINT	MILEPOINT DESCRIPTION	MARKED LANES	SURFACE WIDTH/TYPE*	AADT
STATE SECONDARY	URB LOCAL	NONE (UNDIV)	NONE	NOT NHS	00.000		2	24I	6,211
					00.000 CO558	TEN OAKS RD			
					00.000	STOP SIGN			
					00.097 RP 32- 8	RAMP 8 FR MD 32 SB TO LINDEN CHURCH RD			
					00.097 RP 32- 6	RAMP 6 FR LINDEN CHURCH RD TO MD 32 SB			
		PAINTED			00.105				
					00.113	BEGIN BRIDGE			
		CURBED			00.115		2	24J	
					00.142	STRUC #130159001			
					00.142 MD 32	SYKESVILLE RD			
					00.157		2	24I	
					00.157	END BRIDGE			
					00.166	BEGIN ROUNDABOUT			
		ROUNDABOUT			00.167				
					00.180	ROUNDABOUT			
					00.180 RP 32- 4	RAMP 4 FR MD 32 NB TO LINDEN CHURCH RD			
					00.180 RP 32- 2	RAMP 2 FR LINDEN CHURCH RD TO MD 32 NB			
		CURBED			00.190				
					00.190	END ROUNDABOUT			
		NONE (UNDIV)			00.200				
	RUR LOCAL				00.210				
					00.210 CO597	BROADWATER LA			
					00.210 MD932G	GREENBERRY LA			

*A,B = UNIMPROVED; C = GRADED & DRAINED; D,E = SOIL, GRAVEL, STONE; F,G = LOW TYPE BITUMINOUS
H,I = HIGH TYPE BITUMINOUS; J = CONCRETE; K = BRICK; L = BLOCK

HIGHWAY LOCATION REFERENCE

COUNTY: HOWARD
DISTRICT: 7
DATE: 12/31/16

ROUTE NUMBER: MD 932F CONTINUED

INVENTORY DIRECTION: EAST
ROUTE NAME: LINDEN CHURCH RD

STATE SYSTEM	FUNCTIONAL CLASS	MEDIAN TYPE	ACCESS CONTROL	NHS	MILEPOINT	MILEPOINT DESCRIPTION	MARKED LANES	SURFACE WIDTH/TYPE*	AADT
STATE SECONDARY	RUR LOCAL	NONE (UNDIV)	NONE	NOT NHS	00.250 CO1943	LINDEN CHURCH RD (AHEAD)	2	24I	6,211

ROUTE NUMBER: MD 932G

INVENTORY DIRECTION: NORTH
ROUTE NAME: GREENBERRY LA

STATE SYSTEM	FUNCTIONAL CLASS	MEDIAN TYPE	ACCESS CONTROL	NHS	MILEPOINT	MILEPOINT DESCRIPTION	MARKED LANES	SURFACE WIDTH/TYPE*	AADT
STATE SECONDARY	RUR LOCAL	NONE (UNDIV)	NONE	NOT NHS	00.000		2	20I	99
					00.000 MD932F	LINDEN CHURCH RD			
					00.000	STOP SIGN			
					00.000 CO597	BROADWATER LA (BACK)			
					00.160	ROAD END			
					00.160	PVT RD (AHEAD)			

ROUTE NUMBER: MD 958P

INVENTORY DIRECTION: NORTH
ROUTE NAME: CRESTMOUNT RD

STATE SYSTEM	FUNCTIONAL CLASS	MEDIAN TYPE	ACCESS CONTROL	NHS	MILEPOINT	MILEPOINT DESCRIPTION	MARKED LANES	SURFACE WIDTH/TYPE*	AADT
STATE SECONDARY	URB LOCAL	NONE (UNDIV)	NONE	NOT NHS	00.000		2	24I	1,027
					00.000 CO1090	ASSATEAGUE DR (BACK)			
					00.000	TRAFFIC SIGNAL			
					00.000 US 1	WASHINGTON BLVD			
					00.058		2	44I	
					00.100		2	30I	
					00.210	CUL DE SAC			

ROUTE NUMBER: MD 981

INVENTORY DIRECTION: NORTH
ROUTE NAME: TRICROSS DR

STATE SYSTEM	FUNCTIONAL CLASS	MEDIAN TYPE	ACCESS CONTROL	NHS	MILEPOINT	MILEPOINT DESCRIPTION	MARKED LANES	SURFACE WIDTH/TYPE*	AADT
STATE SECONDARY	URB LOCAL	NONE (UNDIV)	NONE	NOT NHS	00.000		2	18I	693
					00.000 MD108	WATERLOO RD			
					00.000	STOP SIGN			

*A,B = UNIMPROVED; C = GRADED & DRAINED; D,E = SOIL, GRAVEL, STONE; F,G = LOW TYPE BITUMINOUS
H,I = HIGH TYPE BITUMINOUS; J = CONCRETE; K = BRICK; L = BLOCK

HIGHWAY LOCATION REFERENCE

COUNTY: HOWARD
DISTRICT: 7
DATE: 12/31/16

ROUTE NUMBER: MD 981 CONTINUED
INVENTORY DIRECTION: NORTH
ROUTE NAME: TRICROSS DR

STATE SYSTEM	FUNCTIONAL CLASS	MEDIAN TYPE	ACCESS CONTROL	NHS	MILEPOINT	MILEPOINT DESCRIPTION	MARKED LANES	SURFACE WIDTH/TYPE*	AADT
STATE SECONDARY	URB LOCAL	NONE (UNDIV)	NONE	NOT NHS	00.026	SPEED LIMIT 25 MPH	2	18I	693
					00.060 MD108A	THOMAS WILLIAMS WAY			
					00.110	STOP SIGN			
					00.110 MD108	OLD ANNAPOLIS RD			

ROUTE NUMBER: MD 984
INVENTORY DIRECTION: EAST
ROUTE NAME: NO NAME

STATE SYSTEM	FUNCTIONAL CLASS	MEDIAN TYPE	ACCESS CONTROL	NHS	MILEPOINT	MILEPOINT DESCRIPTION	MARKED LANES	SURFACE WIDTH/TYPE*	AADT
STATE SECONDARY	URB LOCAL	NONE (UNDIV)	NONE	NOT NHS	00.000		1	20I	99
					00.000 US 40	BALTO NATIONAL PIKE			
					00.020		2	20I	
					00.166	STOP SIGN			
					00.166	SPUR TO & FR US 40 EB			
					00.220	STOP SIGN			
					00.220 CO285	NORMANDY DR			
					00.220 OP922	NORMANDY DR			

ROUTE NUMBER: MD 985
INVENTORY DIRECTION: EAST
ROUTE NAME: OLD FREDERICK RD

STATE SYSTEM	FUNCTIONAL CLASS	MEDIAN TYPE	ACCESS CONTROL	NHS	MILEPOINT	MILEPOINT DESCRIPTION	MARKED LANES	SURFACE WIDTH/TYPE*	AADT
STATE SECONDARY	URB LOCAL	NONE (UNDIV)	NONE	NOT NHS	00.000		2	18I	197
					00.000	ROAD END: GUARDRAIL			
					00.050	ROCKLAND UNITED METHODIST CHURCH			
					00.110	STOP SIGN			
					00.110 CO314	CHAPEL AVE			
					00.120	SPEED LIMIT 30 MPH			
					00.320	STOP SIGN			
					00.320 CO312	ORCHARD AVE			
					00.404	PATAPSCO M.S. ATHLETIC FIELD			
					00.550 CO1312	ROGERS AVE			

*A,B = UNIMPROVED; C = GRADED & DRAINED; D,E = SOIL, GRAVEL, STONE; F,G = LOW TYPE BITUMINOUS
H,I = HIGH TYPE BITUMINOUS; J = CONCRETE; K = BRICK; L = BLOCK

HIGHWAY LOCATION REFERENCE

COUNTY: HOWARD
DISTRICT: 7
DATE: 12/31/16

ROUTE NUMBER: MD 985 CONTINUED

INVENTORY DIRECTION: EAST
ROUTE NAME: OLD FREDERICK RD

STATE SYSTEM	FUNCTIONAL CLASS	MEDIAN TYPE	ACCESS CONTROL	NHS	MILEPOINT	MILEPOINT DESCRIPTION	MARKED LANES	SURFACE WIDTH/TYPE*	AADT
STATE SECONDARY	URB LOCAL	NONE (UNDIV)	NONE	NOT NHS	00.550	STOP SIGN	2	18I	197

ROUTE NUMBER: MD 985A

INVENTORY DIRECTION: EAST
ROUTE NAME: OLD FREDERICK RD

STATE SYSTEM	FUNCTIONAL CLASS	MEDIAN TYPE	ACCESS CONTROL	NHS	MILEPOINT	MILEPOINT DESCRIPTION	MARKED LANES	SURFACE WIDTH/TYPE*	AADT
STATE SECONDARY	URB COLL	CURBED	NONE	NOT NHS	00.000		2	24I	11,281
					00.000	ROUNDAABOUT			
					00.000 CO1312	ROGERS AVE			
		NONE (UNDIV)			00.020		2	22I	
					00.070		2	20I	
					00.070	SPEED LIMIT 25 MPH			
	URB LOCAL				00.130		2	26I	197
					00.130	STOP SIGN			
					00.130 CO271	OLD FREDERICK RD			
					00.170		2	24I	
					00.240		2	27I	
					00.300	ROAD END: GUARDRAIL			

ROUTE NUMBER: MD 986M

INVENTORY DIRECTION: EAST
ROUTE NAME: SERVICE RD 3A

STATE SYSTEM	FUNCTIONAL CLASS	MEDIAN TYPE	ACCESS CONTROL	NHS	MILEPOINT	MILEPOINT DESCRIPTION	MARKED LANES	SURFACE WIDTH/TYPE*	AADT
STATE SECONDARY	URB LOCAL	NONE (UNDIV)	NONE	NOT NHS	00.000		2	24F	98
					00.000 CO1663	PRICE MANOR WAY			
					00.060	ROAD END			

ROUTE NUMBER: US 1

INVENTORY DIRECTION: NORTH
ROUTE NAME: WASHINGTON BLVD

STATE SYSTEM	FUNCTIONAL CLASS	MEDIAN TYPE	ACCESS CONTROL	NHS	MILEPOINT	MILEPOINT DESCRIPTION	MARKED LANES	SURFACE WIDTH/TYPE*	AADT
STATE SECONDARY	URB OPA	NONE (UNDIV)	NONE	NHS	00.000		2	24J	18,100

*A,B = UNIMPROVED; C = GRADED & DRAINED; D,E = SOIL, GRAVEL, STONE; F,G = LOW TYPE BITUMINOUS
H,I = HIGH TYPE BITUMINOUS; J = CONCRETE; K = BRICK; L = BLOCK

HIGHWAY LOCATION REFERENCE

COUNTY: HOWARD
DISTRICT: 7
DATE: 12/31/16

ROUTE NUMBER: US 1 CONTINUED
INVENTORY DIRECTION: NORTH
ROUTE NAME: WASHINGTON BLVD

STATE SYSTEM	FUNCTIONAL CLASS	MEDIAN TYPE	ACCESS CONTROL	NHS	MILEPOINT	MILEPOINT DESCRIPTION	MARKED LANES	SURFACE WIDTH/TYPE*	AADT
STATE SECONDARY	URB OPA	NONE (UNDIV)	NONE	NHS	00.000	BEGIN COUPLET	2	24J	18,100
					00.000	STRUC #160001001 - PATUXENT RIVER			
					00.000	PRINCE GEORGES CO/L			
					00.020		2	24I	
					00.020	END BRIDGE			
					00.060	STRUC #130035001			
					00.085	SPEED LIMIT 35 MPH			
					00.130	CROSSOVER			
					00.180	CROSSOVER			
					00.210 CO508	N LAUREL RD			
					00.370	CROSSOVER			
					00.505	DIRECTIONAL CROSSOVER			
		UNPROTECTED			00.520		4	48I	31,580
					00.520 OP 27	DAVIS AVE			
					00.520	END COUPLET			
		CURBED			00.612				
		CENTER TLA (UNDIV)			00.640				
					00.700	WILBERT LA			
					00.720 CO3585	HILL ST			
		NONE (UNDIV)			00.770				
					00.800 CO1296	BREWERS CT			
		PAINTED			00.830				
		CENTER TLA (UNDIV)			00.845				
		NONE (UNDIV)			00.905				
					00.970				41,200
					00.970	TRAFFIC SIGNAL			
					00.970 CO112	WHISKEY BOTTOM RD			
		PAINTED			01.040				
					01.090	SPEED LIMIT 50 MPH			
		NONE (UNDIV)			01.170				
					01.210 OP702	COUNTRY MEADOWS LA			
		PAINTED			01.240				
		NONE (UNDIV)			01.325				

*A,B = UNIMPROVED; C = GRADED & DRAINED; D,E = SOIL, GRAVEL, STONE; F,G = LOW TYPE BITUMINOUS
H,I = HIGH TYPE BITUMINOUS; J = CONCRETE; K = BRICK; L = BLOCK

HIGHWAY LOCATION REFERENCE

COUNTY: HOWARD
DISTRICT: 7
DATE: 12/31/16

ROUTE NUMBER: US 1 CONTINUED
INVENTORY DIRECTION: NORTH
ROUTE NAME: WASHINGTON BLVD

STATE SYSTEM	FUNCTIONAL CLASS	MEDIAN TYPE	ACCESS CONTROL	NHS	MILEPOINT	MILEPOINT DESCRIPTION	MARKED LANES	SURFACE WIDTH/TYPE*	AADT
STATE SECONDARY	URB OPA	NONE (UNDIV)	NONE	NHS	01.334	DRAINAGE STRUC #130002X01	4	48I	41,200
		PAINTED			01.373				
		NONE (UNDIV)			01.410				
					01.410 CO1717	MAIER RD			
					01.410	TRAFFIC SIGNAL			
		PAINTED			01.445				
					01.510 CO1833	LYNN BUFF CT			
					01.570	STRUC #130009001 - HAMMOND BRANCH			
		NONE (UNDIV)			01.620				
		PAINTED			01.655				
		CURBED			01.710				
					01.880 CO2813	FREESTATE DR			
					01.880	TRAFFIC SIGNAL			
					01.880	CROSSOVER			
					01.951	SPEED LIMIT 50 MPH			
					01.995	SPUR FR LINCOLN CENTER			
					02.030	SPUR TO LINCOLN CENTER			
					02.160	CROSSOVER			
					02.160 CO416	GORMAN RD			
					02.160	TRAFFIC SIGNAL			
					02.195	SPUR TO BUSINESS			
					02.220	SPUR FR BUSINESS			
		POSITIVE BARRIER			02.370		5	60I	
					02.450		5	60J	
					02.450	BEGIN BRIDGE			
					02.470	STRUC #130007001 - LITTLE PATUXENT RIVER			
					02.490		4	48I	
					02.490	END BRIDGE			
					02.570	SPUR TO HOWARD ST - SP8			
		CURBED			02.600				
					02.600 CO1066	CORRIDOR RD			
					02.600	CROSSOVER			
					02.600	TRAFFIC SIGNAL			

*A,B = UNIMPROVED; C = GRADED & DRAINED; D,E = SOIL, GRAVEL, STONE; F,G = LOW TYPE BITUMINOUS
H,I = HIGH TYPE BITUMINOUS; J = CONCRETE; K = BRICK; L = BLOCK

HIGHWAY LOCATION REFERENCE

COUNTY: HOWARD
DISTRICT: 7
DATE: 12/31/16

ROUTE NUMBER: US 1 CONTINUED
INVENTORY DIRECTION: NORTH
ROUTE NAME: WASHINGTON BLVD

STATE SYSTEM	FUNCTIONAL CLASS	MEDIAN TYPE	ACCESS CONTROL	NHS	MILEPOINT	MILEPOINT DESCRIPTION	MARKED LANES	SURFACE WIDTH/TYPE*	AADT
STATE SECONDARY	URB OPA	CURBED	NONE	NHS	02.600 CO191	HOWARD ST	4	48I	41,200
		UNPROTECTED			02.660				
					02.660 RP 32- 4	RAMP 4 FR US 1 NB TO RAMP 10 (TO MD 32)			
					02.690 RP 32- 6	RAMP 6 FR RAMP 10 (FR MD 32) TO US 1 SB			
					02.690	TRAFFIC SIGNAL			
		POSITIVE BARRIER			02.790				
					02.790 RP 32- 3	RAMP 3 FR RAMP 10 (FR MD 32) TO US 1 NB			
					02.810 RP 32- 5	RAMP 5 FR US 1 SB TO RAMP 10 (TO MD 32)			
					02.820	STRUC #130110002			
					02.820 RP 32-10	RAMP 10 FR MD 32 EB TO MD 32 EB			
					02.850				36,950
					02.850 MD 32	PATUXENT PKWY			
					02.850	STRUC #130108032			
					02.880 RP 32- 9	RAMP 9 FR MD 32 WB TO MD 32 WB			
					02.880	STRUC #130109002			
					02.890 RP 32- 1	RAMP 1 FR US 1 NB TO RAMP 9 (TO MD 32)			
		UNPROTECTED			02.920				
					02.920 RP 32- 7	RAMP 7 FR RAMP 9 (FR MD 32) TO US 1 SB			
					03.000	STRUC #130006001 - GUILFORD BRANCH			
		POSITIVE BARRIER			03.010				
					03.060 RP 32- 8	RAMP 8 FR US 1 SB TO RAMP 9 (TO MD 32)			
		CURBED			03.080				
					03.080	TRAFFIC SIGNAL FOR RAMP 2 (NB/L)			
					03.080	DIRECTIONAL CROSSOVER			
					03.110 RP 32- 2	RAMP 2 FR RAMP 9 (FR MD 32) TO US 1 NB			
		NONE (UNDIV)			03.166				
					03.240	SPUR TO GUILFORD RD - SP123			
					03.260				25,630
					03.260 CO1910	GUILFORD RD			
					03.260	TRAFFIC SIGNAL			
					03.290	SPUR TO GUILFORD RD - SP124			
		CENTER TLA (UNDIV)			03.350				
		PAINTED			03.510				

*A,B = UNIMPROVED; C = GRADED & DRAINED; D,E = SOIL, GRAVEL, STONE; F,G = LOW TYPE BITUMINOUS
H,I = HIGH TYPE BITUMINOUS; J = CONCRETE; K = BRICK; L = BLOCK

HIGHWAY LOCATION REFERENCE

COUNTY: HOWARD
DISTRICT: 7
DATE: 12/31/16

ROUTE NUMBER: US 1 CONTINUED
INVENTORY DIRECTION: NORTH
ROUTE NAME: WASHINGTON BLVD

STATE SYSTEM	FUNCTIONAL CLASS	MEDIAN TYPE	ACCESS CONTROL	NHS	MILEPOINT	MILEPOINT DESCRIPTION	MARKED LANES	SURFACE WIDTH/TYPE*	AADT
STATE SECONDARY	URB OPA	NONE (UNDIV)	NONE	NHS	03.580		4	48I	25,630
					03.690		4	48J	
					03.690	BEGIN BRIDGE			
					03.700	STRUC #130099001			
					03.700	R/R #CSX 140 227 D			
					03.720		4	48I	
					03.720	END BRIDGE			
					03.840	SPUR FR QUARRY ENT			
					03.850	TRAFFIC SIGNAL			
					03.850	CO1092 PATUXENT RANGE RD			
		PAINTED			03.920				
		NONE (UNDIV)			03.990				
					04.160		4	52I	
					04.180		4	48I	
					04.180	SPEED LIMIT 50 MPH			
					04.240	OP941 GATEWOOD DR			
					04.300	SPUR TO QUARRY ENT			
					04.360	STRUC #130005001 - DORSEY RUN			
		PAINTED			04.500				
					04.506	NO NAME			
		NONE (UNDIV)			04.590				
		CENTER TLA (UNDIV)			04.640				
		NONE (UNDIV)			04.710				
					04.760	CO122 MISSION RD			
					04.760	TRAFFIC SIGNAL			
		CENTER TLA (UNDIV)			04.790				
					04.850	FLEMING ST			
		NONE (UNDIV)			04.990				
		CENTER TLA (UNDIV)			05.050				
					05.050	CO313 HICKS RD			
		NONE (UNDIV)			05.060				
					05.090	SPEED LIMIT 45 MPH			
		CENTER TLA (UNDIV)			05.110				

*A,B = UNIMPROVED; C = GRADED & DRAINED; D,E = SOIL, GRAVEL, STONE; F,G = LOW TYPE BITUMINOUS
H,I = HIGH TYPE BITUMINOUS; J = CONCRETE; K = BRICK; L = BLOCK

HIGHWAY LOCATION REFERENCE

COUNTY: HOWARD
DISTRICT: 7
DATE: 12/31/16

ROUTE NUMBER: US 1 CONTINUED
INVENTORY DIRECTION: NORTH
ROUTE NAME: WASHINGTON BLVD

STATE SYSTEM	FUNCTIONAL CLASS	MEDIAN TYPE	ACCESS CONTROL	NHS	MILEPOINT	MILEPOINT DESCRIPTION	MARKED LANES	SURFACE WIDTH/TYPE*	AADT
STATE SECONDARY	URB OPA	CENTER TLA (UNDIV)	NONE	NHS	05.110 CO445	LINCOLN DR	4	48I	25,630
		NONE (UNDIV)			05.160				
		CENTER TLA (UNDIV)			05.220				
					05.220 CO196	CEDAR AVE			
					05.330 OP 54	MCCLAIN AVE			
					05.350	STRUC #130004001 - DORSEY RUN			
					05.370	SPUR TO ASSATEAGUE DR - SP2			
		NONE (UNDIV)			05.390		4	48J	30,820
					05.390	TRAFFIC SIGNAL			
					05.390	CROSSOVER			
					05.390 CO1090	ASSATEAGUE DR			
					05.390 MD958P	CRESTMOUNT RD			
					05.400	SPUR FR ASSATEAGUE DR - SP72			
					05.470		4	48I	
		CURBED			05.510		4	48J	
					05.540	SPUR TO MD 175 - SP88			
					05.570	SPUR FR MD 175 - SP32			
					05.600				28,320
					05.600 MD175	WATERLOO RD			
					05.600	TRAFFIC SIGNAL			
					05.660	SPUR TO MD 175 - SP47			
					05.660	SPUR FR MD 175 - SP94			
		CENTER TLA (UNDIV)			05.670		4	48I	
		PAINTED			05.710				
					05.805	SPUR TO ROCKSIDE AVE			
					05.819	MD STATE POLICE BARRACKS "A"			
					05.826	ROCKSIDE AVE			
		CENTER TLA (UNDIV)			05.840				
					06.010	TRAFFIC SIGNAL			
					06.010 CO1519	PORT CAPITOL DR			
					06.100 CO131	MONTEVIDEO RD			
					06.100	TRAFFIC SIGNAL			
					06.150	SPEED LIMIT 50 MPH			

*A,B = UNIMPROVED; C = GRADED & DRAINED; D,E = SOIL, GRAVEL, STONE; F,G = LOW TYPE BITUMINOUS
H,I = HIGH TYPE BITUMINOUS; J = CONCRETE; K = BRICK; L = BLOCK

HIGHWAY LOCATION REFERENCE

COUNTY: HOWARD
DISTRICT: 7
DATE: 12/31/16

ROUTE NUMBER: US 1 CONTINUED
INVENTORY DIRECTION: NORTH
ROUTE NAME: WASHINGTON BLVD

STATE SYSTEM	FUNCTIONAL CLASS	MEDIAN TYPE	ACCESS CONTROL	NHS	MILEPOINT	MILEPOINT DESCRIPTION	MARKED LANES	SURFACE WIDTH/TYPE*	AADT
STATE SECONDARY	URB OPA	CENTER TLA (UNDIV)	NONE	NHS	06.160	STRUC #130003001 - DEEP RUN	4	48I	28,320
					06.210	BEGIN BIKE LANE			
					06.260	BLUE STREAM DR			
					06.305	END BIKE LANE			
					06.510 CO499	KIT KAT RD			
					06.610	TRINITY CHURCH			
					06.700 CO133	BROOKDALE RD			
					06.730 CO495	CEMETERY LA			
		NONE (UNDIV)			06.830				
					06.870	TRAFFIC SIGNAL			
					06.870 CO2549	BUSINESS PKWY			
		PAINTED			06.920				
		NONE (UNDIV)			06.990				
					07.050	TRAFFIC SIGNAL			
					07.050 MD103	MEADOWRIDGE RD			
		PAINTED			07.110				
		NONE (UNDIV)			07.180				
		PAINTED			07.240				
		CURBED			07.330				
					07.350 RP100- 4	RAMP 4 FR US 1 NB TO MD 100 EB			
					07.420	DIRECTIONAL CROSSOVER			
					07.420	TRAFFIC SIGNAL			
					07.420 RP100- 5	RAMP 5 FR US 1 SB TO RAMP 4 (TO MD 100)			
					07.430 RP100- 6	RAMP 6 FR MD 100 EB TO US 1 SB			
					07.510 RP100- 3	RAMP 3 FR MD 100 EB TO US 1 NB			
					07.542		4	48J	
					07.542	BEGIN BRIDGE			
					07.560				36,590
					07.560	EXIT #6			
					07.560 MD100	NO NAME			
					07.560	STRUC #130118001			
					07.578		4	48I	
					07.578	END BRIDGE			

*A,B = UNIMPROVED; C = GRADED & DRAINED; D,E = SOIL, GRAVEL, STONE; F,G = LOW TYPE BITUMINOUS
H,I = HIGH TYPE BITUMINOUS; J = CONCRETE; K = BRICK; L = BLOCK

HIGHWAY LOCATION REFERENCE

COUNTY: HOWARD
DISTRICT: 7
DATE: 12/31/16

ROUTE NUMBER: US 1 CONTINUED
INVENTORY DIRECTION: NORTH
ROUTE NAME: WASHINGTON BLVD

STATE SYSTEM	FUNCTIONAL CLASS	MEDIAN TYPE	ACCESS CONTROL	NHS	MILEPOINT	MILEPOINT DESCRIPTION	MARKED LANES	SURFACE WIDTH/TYPER*	AADT
STATE SECONDARY	URB OPA	CURBED	NONE	NHS	07.590 RP100- 1	RAMP 1 FR US 1 NB TO MD 100 WB	4	48I	36,590
					07.680	TRAFFIC SIGNAL			
					07.680	DIRECTIONAL CROSSOVER			
					07.680 RP100- 7	RAMP 7 FR RAMP 2 (FR MD 100) TO US 1 SB			
					07.700 RP100- 8	RAMP 8 FR US 1 SB TO MD 100 WB			
					07.710 RP100- 2	RAMP 2 FR MD 100 WB TO US 1 NB			
		NONE (UNDIV)			07.790				
					07.790 CO1126	AMBERTON DR			
					07.790	TRAFFIC SIGNAL			
					07.790 MD100X	NO NAME			
		PAINTED			07.888				
		NONE (UNDIV)			07.950				
		PAINTED			08.000				
		NONE (UNDIV)			08.020				
					08.020	STRUC #130002001 - BEALMEAR BRANCH			
		PAINTED			08.040				
					08.040 CO3164	TROY HILL DR			
		NONE (UNDIV)			08.149				
		PAINTED			08.240				
					08.240 CO3164	TROY HILL DR			
					08.240	TRAFFIC SIGNAL			
					08.285	DRAINAGE STRUC #130003X01			
		NONE (UNDIV)			08.465				
					08.465	SPEED LIMIT 45 MPH			
		CENTER TLA (UNDIV)			08.520				
					08.520	TRAFFIC SIGNAL			
					08.520 CO1578	DUCKETTS LA			
					08.540	PVT RD			
					08.680	DRAINAGE STRUC #130004X01			
					08.690	TRAFFIC SIGNAL			
					08.690 CO143	LOUDON AVE			
					08.740 CO663	HOWARD LA			
		PAINTED			08.890				26,900

*A,B = UNIMPROVED; C = GRADED & DRAINED; D,E = SOIL, GRAVEL, STONE; F,G = LOW TYPE BITUMINOUS
H,I = HIGH TYPE BITUMINOUS; J = CONCRETE; K = BRICK; L = BLOCK

HIGHWAY LOCATION REFERENCE

COUNTY: HOWARD
DISTRICT: 7
DATE: 12/31/16

ROUTE NUMBER: US 1 CONTINUED
INVENTORY DIRECTION: NORTH
ROUTE NAME: WASHINGTON BLVD

STATE SYSTEM	FUNCTIONAL CLASS	MEDIAN TYPE	ACCESS CONTROL	NHS	MILEPOINT	MILEPOINT DESCRIPTION	MARKED LANES	SURFACE WIDTH/TYPE*	AADT
STATE SECONDARY	URB OPA	PAINTED	NONE	NHS	08.890 CO187	HUNT CLUB RD	4	48I	26,900
		NONE (UNDIV)			08.930				
					08.930 CO559	SOUTH HANOVER RD			
					09.030 CO254	PINE AVE			
					09.030 CO2188	ROWANBERRY DR			
					09.030	TRAFFIC SIGNAL			
					09.115	DRAINAGE STRUC #130005X01			
					09.160				23,840
					09.160 CO1732	OLD WASHINGTON RD			
					09.260	SPUR FR OLD WASHINGTON RD - SP79			
					09.350 CO2371	GREENFIELD RD			
					09.380	GREENFIELD RD (WB/L)			
		CENTER TLA (UNDIV)			09.480				
		PAINTED			09.520				
		NONE (UNDIV)			09.580				
					09.610 CO136	MONTGOMERY RD			
					09.610	TRAFFIC SIGNAL			
					09.610 MD103A	MONTGOMERY RD			
		CENTER TLA (UNDIV)			09.650				
					09.860	NO NAME			
		NONE (UNDIV)			09.908				
					09.940 CO149	BONNIE VIEW LA			
		PAINTED			09.970				
					10.020	DRAINAGE STRUC #130006X01			
		NONE (UNDIV)			10.060				
					10.153	SPEED LIMIT 40 MPH			
		PAINTED			10.400				
					10.420	DRAINAGE STRUC #130008X01			
					10.422	DRAINAGE STRUC #130007X01			
		CENTER TLA (UNDIV)			10.530				
					10.530 CO1732	OLD WASHINGTON RD			
		PAINTED			10.680				
					10.680 CO265	BRUMBAUGH AVE			

*A,B = UNIMPROVED; C = GRADED & DRAINED; D,E = SOIL, GRAVEL, STONE; F,G = LOW TYPE BITUMINOUS
H,I = HIGH TYPE BITUMINOUS; J = CONCRETE; K = BRICK; L = BLOCK

HIGHWAY LOCATION REFERENCE

COUNTY: HOWARD
DISTRICT: 7
DATE: 12/31/16

ROUTE NUMBER: US 1 CONTINUED
INVENTORY DIRECTION: NORTH
ROUTE NAME: WASHINGTON BLVD

STATE SYSTEM	FUNCTIONAL CLASS	MEDIAN TYPE	ACCESS CONTROL	NHS	MILEPOINT	MILEPOINT DESCRIPTION	MARKED LANES	SURFACE WIDTH/TYPE*	AADT
STATE SECONDARY	URB OPA	NONE (UNDIV)	NONE	NHS	10.700		4	48I	23,840
		PAINTED			10.710	STRUC OVERHEAD - R/R #CSX 140 881 Y			
					10.715				
					10.740	CO266 RAILROAD AVE			
		NONE (UNDIV)			10.770				
		POSITIVE BARRIER			10.790				
					10.790	CO158 LEVERING AVE			
					10.790	TRAFFIC SIGNAL			
					10.860	RP895- 7 RAMP 7 FR IS 895 WB TO US 1 SB			
					10.890	CO465 MAIN ST			
					10.890	RP895- 4 RAMP 4 FR US 1 NB TO IS 895 EB			
					11.000	BEGIN BRIDGE			
					11.010	STRUC #030010001 - PATAPSCO RIVER			
					11.010	BALTIMORE CO/L			

ROUTE NUMBER: US 29
INVENTORY DIRECTION: NORTH
ROUTE NAME: COLUMBIA PIKE

STATE SYSTEM	FUNCTIONAL CLASS	MEDIAN TYPE	ACCESS CONTROL	NHS	MILEPOINT	MILEPOINT DESCRIPTION	MARKED LANES	SURFACE WIDTH/TYPE*	AADT
STATE PRIMARY	RUR FRWY EXPWY	POSITIVE BARRIER	PARTIAL	NHS	00.000		4	48J	68,361
					00.000	STRUC #150034001 - PATUXENT RIVER			
					00.000	MONTGOMERY CO/L			
					00.050		4	48I	
					00.050	END BRIDGE			
					00.210	SPEED LIMIT 55 MPH			
					00.261	DRAINAGE STRUC #130009X01			
	URB FRWY EXPWY				00.417				
					00.452				
					00.599		5	60I	
					00.620	SPUR TO OLD COLUMBIA RD			
					00.620	SPUR FR OLD COLUMBIA RD			
					00.630	CO3500 OLD COLUMBIA RD			
					00.630	CO264 OLD COLUMBIA RD			

*A,B = UNIMPROVED; C = GRADED & DRAINED; D,E = SOIL, GRAVEL, STONE; F,G = LOW TYPE BITUMINOUS
H,I = HIGH TYPE BITUMINOUS; J = CONCRETE; K = BRICK; L = BLOCK

HIGHWAY LOCATION REFERENCE

COUNTY: HOWARD
DISTRICT: 7
DATE: 12/31/16

ROUTE NUMBER: US 29 CONTINUED
INVENTORY DIRECTION: NORTH
ROUTE NAME: COLUMBIA PIKE

STATE SYSTEM	FUNCTIONAL CLASS	MEDIAN TYPE	ACCESS CONTROL	NHS	MILEPOINT	MILEPOINT DESCRIPTION	MARKED LANES	SURFACE WIDTH/TYPE*	AADT
STATE PRIMARY	URB FRWY EXPWY	POSITIVE BARRIER	PARTIAL	NHS	00.630	DIRECTIONAL CROSSOVER	5	60I	68,361
					00.640	SPUR FR OLD COLUMBIA RD			
					00.690	MILE MARKER 13.0			
					00.833		6	72I	
					01.010	DRAINAGE STRUC #130147X01			
					01.100 RP 29- 6	RAMP 6 FR MD 216 EB TO US 29 SB			
					01.340 RP 29- 5	RAMP 5 FR US 29 SB TO MD 216 EB			
					01.380				73,832
					01.380	EXIT #13			
					01.380 MD216	SCAGGSVILLE RD			
					01.380	STRUC #130152032			
					01.470 RP 29- 1	RAMP 1 FR US 29 NB TO MD 216 WB			
					01.700	MILE MARKER 14.0			
					01.760 RP 29- 2	RAMP 2 FR MD 216 WB TO US 29 NB			
					01.803	SMALL STRUC #130153N01			
					02.068	EMERGENCY ACCESS TO HAMMOND DR			
					02.074	SMALL STRUC #130163N01			
					02.110	STRUC #130014001 - HAMMOND BR			
					02.188 RP 29- 6	RAMP 6 FR JOHNS HOPKINS RD TO US 29 SB			
					02.266 RP 29- 4	RAMP 4 FR US 29 NB TO JOHNS HOPKINS RD			
					02.500 RP 29- 3	RAMP 3 FR JOHNS HOPKINS RD TO US 29 NB			
					02.528				88,842
					02.528	STRUC #130154002			
					02.528 CO109	JOHNS HOPKINS RD			
					02.667	MILE MARKER 15.0			
					02.781 RP 29- 2	RAMP 2 FR JOHNS HOPKINS RD TO US 29 NB			
					02.803 RP 29- 8	RAMP 8 FR US 29 SB TO JOHNS HOPKINS RD			
					03.161	WEATHER STATION (RIGHT)			
					03.202		5	66I	
					03.240		5	66J	
					03.240	BEGIN BRIDGE			
					03.260	STRUC #130013001 - MIDDLE PATUXENT RIVER			
			FULL		03.270		5	60I	

*A,B = UNIMPROVED; C = GRADED & DRAINED; D,E = SOIL, GRAVEL, STONE; F,G = LOW TYPE BITUMINOUS
H,I = HIGH TYPE BITUMINOUS; J = CONCRETE; K = BRICK; L = BLOCK

HIGHWAY LOCATION REFERENCE

COUNTY: HOWARD
DISTRICT: 7
DATE: 12/31/16

ROUTE NUMBER: US 29 CONTINUED
INVENTORY DIRECTION: NORTH
ROUTE NAME: COLUMBIA PIKE

STATE SYSTEM	FUNCTIONAL CLASS	MEDIAN TYPE	ACCESS CONTROL	NHS	MILEPOINT	MILEPOINT DESCRIPTION	MARKED LANES	SURFACE WIDTH/TYPE*	AADT
STATE PRIMARY	URB FRWY EXPWY	POSITIVE BARRIER	FULL	NHS	03.270	END BRIDGE	5	60I	88,842
					03.600	SPUR FR RIVERS EDGE RD			
					03.650	DIRECTIONAL CROSSOVER			
					03.650	TRAFFIC SIGNAL			
					03.650 CO1878	RIVERS EDGE RD			
					03.670	MILE MARKER 16.0			
					03.670	SPUR TO RIVERS EDGE RD			
					03.900 RP 32- 6	RAMP 6 FR MD 32 EB TO US 29 SB			
					03.970 RP 32- 4	RAMP 4 FR US 29 NB TO MD 32 EB			
					04.260 RP 32- 5	RAMP 5 FR US 29 SB TO MD 32 EB			
					04.260 RP 32- 3	RAMP 3 FR MD 32 EB TO US 29 NB			
					04.310				92,440
					04.310	EXIT #16			
					04.310 MD 32	PATUXENT PKWY			
					04.310	STRUC #130101032			
					04.360 RP 32- 1	RAMP 1 FR US 29 NB TO MD 32 WB			
					04.360 RP 32- 7	RAMP 7 FR MD 32 WB TO US 29 SB			
					04.630	MILE MARKER 17.0			
					04.690		6	72I	
					04.690 RP 32- 2	RAMP 2 FR MD 32 WB TO US 29 NB			
					04.690 RP 32- 8	RAMP 8 FR US 29 SB TO MD 32 WB			
					04.888	DRAINAGE STRUC #130010X01			
					04.940 RP 29- 7	RAMP 7 FR SENECA DR TO US 29 SB			
					04.960	EXIT #17			
					04.960	STRUC #130131002			
					04.960 CO412	SENECA DR			
					05.010 RP 29- 4	RAMP 4 FR US 29 NB TO SHAKER DR SB			
					05.050 RP 29- 8	RAMP 8 FR US 29 SB TO SENECA DR			
					05.080 RP 29- 3	RAMP 3 FR SHAKER DR SB TO US 29 NB			
					05.210		5	60I	
					05.630 RP 29- 1	RAMP 1 FR US 29 NB TO BROKEN LAND PKWY			
					05.700 RP 29- 6	RAMP 6 FR BROKEN LAND PKWY TO US 29 SB			

*A,B = UNIMPROVED; C = GRADED & DRAINED; D,E = SOIL, GRAVEL, STONE; F,G = LOW TYPE BITUMINOUS
H,I = HIGH TYPE BITUMINOUS; J = CONCRETE; K = BRICK; L = BLOCK

HIGHWAY LOCATION REFERENCE

COUNTY: HOWARD
DISTRICT: 7
DATE: 12/31/16

ROUTE NUMBER: US 29 CONTINUED
INVENTORY DIRECTION: NORTH
ROUTE NAME: COLUMBIA PIKE

STATE SYSTEM	FUNCTIONAL CLASS	MEDIAN TYPE	ACCESS CONTROL	NHS	MILEPOINT	MILEPOINT DESCRIPTION	MARKED LANES	SURFACE WIDTH/TYPE*	AADT
STATE PRIMARY	URB FRWY EXPWY	POSITIVE BARRIER	FULL	NHS	05.880 RP 29- 5	RAMP 5 FR US 29 SB TO BROKEN LAND PKWY	5	60I	92,440
					05.900 RP 29- 3	RAMP 3 FR BROKEN LAND PKWY TO US 29 NB			
					05.906	DRAINAGE STRUC #130011X01			
					05.950				77,179
					05.950	STRUC #130129002			
					05.950 CO1161	BROKEN LAND PKWY			
					05.950	EXIT #18			
					06.020 RP 29- 7	RAMP 7 FR BROKEN LAND PKWY TO US 29 SB			
					06.090	STRUC #130128002			
					06.090 RP 29- 1	RAMP 1 FR US 29 NB TO BROKEN LAND PKWY			
					06.100 RP 29- 2	RAMP 2 FR BROKEN LAND PKWY TO US 29 NB			
					06.110		5	60J	
					06.110	BEGIN BRIDGE			
					06.120	STRUC #130012001 - PATUXENT RIVER			
					06.130		5	60I	
					06.130	END BRIDGE			
					06.298 CO510	SOUTH ENTRANCE RD			
					06.366	DRAINAGE STRUC #130012X01			
					06.376	SPUR TO SOUTH ENTRANCE RD			
					06.480	DRAINAGE STRUC #130013X01			
					06.530	DIRECTIONAL CROSSOVER			
					06.590 CO1124	GALES LA			
					06.600	ATR STATION #0029 (CABINET NB/L)			
					06.610	MILE MARKER 19.0			
					06.610	STRUC #HO0133 PEDESTRIAN WALKWAY			
		UNPROTECTED			07.080				
					07.141	DRAINAGE STRUC #130014X01			
		POSITIVE BARRIER			07.190				
					07.190	CROSSOVER			
					07.230		6	72I	
					07.380	DRAINAGE STRUC #130015X01			

*A,B = UNIMPROVED; C = GRADED & DRAINED; D,E = SOIL, GRAVEL, STONE; F,G = LOW TYPE BITUMINOUS
H,I = HIGH TYPE BITUMINOUS; J = CONCRETE; K = BRICK; L = BLOCK

HIGHWAY LOCATION REFERENCE

COUNTY: HOWARD
DISTRICT: 7
DATE: 12/31/16

ROUTE NUMBER: US 29 CONTINUED
INVENTORY DIRECTION: NORTH
ROUTE NAME: COLUMBIA PIKE

STATE SYSTEM	FUNCTIONAL CLASS	MEDIAN TYPE	ACCESS CONTROL	NHS	MILEPOINT	MILEPOINT DESCRIPTION	MARKED LANES	SURFACE WIDTH/TYPE*	AADT
STATE PRIMARY	URB FRWY EXPWY	POSITIVE BARRIER	FULL	NHS	07.440 RP 29- 4	RAMP 4 FR US 29 NB TO MD 175 EB	6	72I	77,179
					07.440 RP 29- 6	RAMP 6 FR MD 175 EB TO US 29 SB			
					07.690 RP 29- 3	RAMP 3 FR MD 175 EB TO US 29 NB			
					07.700 RP 29- 5	RAMP 5 FR US 29 SB TO MD 175 EB			
					07.730 MD175	ROUSE PKWY (SB/L)			
					07.730	STRUC #130086032			
					07.740				115,610
					07.740	MILE MARKER 20.0			
					07.740	EXIT #20			
					07.750	STRUC #130086042			
					07.750 MD175	ROUSE PKWY			
					07.790 RP 29- 1	RAMP 1 FR US 29 NB TO MD 175 WB			
					07.790 RP 29- 7	RAMP 7 FR MD 175 WB TO US 29 SB			
					07.970 RP 29- 2	RAMP 2 FR MD 175 WB TO US 29 NB			
					08.100 RP 29- 8	RAMP 8 FR US 29 SB TO MD 175 WB			
			PARTIAL		08.270				
					08.285	DRAINAGE STRUC #130016X01			
					08.300	DIAMOND BACK DR (EB/L)			
					08.320 CO118	DIAMOND BACK DR			
			FULL		08.580				
					08.580 RP 29- 4	RAMP 4 FR US 29 NB TO MD 108 EB			
					08.580 RP 29- 6	RAMP 6 FR MD 108 EB TO US 29 SB			
					08.750 RP 29- 5	RAMP 5 FR US 29 SB TO MD 108 EB			
					08.810 RP 29- 3	RAMP 3 FR MD 108 EB TO US 29 NB			
					08.850				120,740
					08.850 MD108	OLD ANNAPOLIS RD			
					08.850	EXIT #21			
					08.850	STRUC #130111032			
					08.850 MD108	OLD ANNAPOLIS RD (WB/L)			
					08.870 RP 29- 7	RAMP 7 FR MD 108 WB TO US 29 SB			
					08.960 RP 29- 1	RAMP 1 FR US 29 NB TO MD 108 WB			
					09.040 RP 29- 8	RAMP 8 FR US 29 SB TO MD 108 WB			
					09.043	DRAINAGE STRUC #130017X01			

*A,B = UNIMPROVED; C = GRADED & DRAINED; D,E = SOIL, GRAVEL, STONE; F,G = LOW TYPE BITUMINOUS
H,I = HIGH TYPE BITUMINOUS; J = CONCRETE; K = BRICK; L = BLOCK

HIGHWAY LOCATION REFERENCE

COUNTY: HOWARD
DISTRICT: 7
DATE: 12/31/16

ROUTE NUMBER: US 29 CONTINUED
INVENTORY DIRECTION: NORTH
ROUTE NAME: COLUMBIA PIKE

STATE SYSTEM	FUNCTIONAL CLASS	MEDIAN TYPE	ACCESS CONTROL	NHS	MILEPOINT	MILEPOINT DESCRIPTION	MARKED LANES	SURFACE WIDTH/TYPE*	AADT
STATE PRIMARY	URB FRWY EXPWY	POSITIVE BARRIER	FULL	NHS	09.110 RP 29- 2	RAMP 2 FR MD 108 WB TO US 29 NB	6	72I	120,740
					09.440	DRAINAGE STRUC #130035X01			
					09.610 RP 29- 7	RAMP 7 FR MD 100 WB TO US 29 SB			
					09.680	MILE MARKER 22.0			
					09.690 RP 29- 4	RAMP 4 FR US 29 NB TO MD 100 EB			
					09.930	STRUC #130119001			
					09.930 RP 29- 7	RAMP 7 FR MD 100 WB TO US 29 SB			
					10.050				155,030
					10.050	STRUC #130121002			
					10.050 MD100	NO NAME			
					10.050	EXIT #22			
					10.120 RP 29- 7	RAMP 7 FR MD 103 WB TO US 29 SB			
					10.160 MD100	NO NAME (WB/L)			
					10.240		7	84I	
					10.240 MD100	NO NAME			
					10.290	EXIT #23			
					10.290	STRUC #130122002			
					10.290 MD103	ST JOHNS LA			
					10.550 RP 29- 8	RAMP 8 FR US 29 SB TO MD 103 WB			
					10.680 RP 29- 2	RAMP 2 FR MD 103 WB TO US 29 NB			
					10.773		8	96I	
					10.773	MILE MARKER 23.0			
					10.948		7	84I	
					10.948	CROSSOVER			
					11.270		7	84J	
					11.270	BEGIN BRIDGE			
					11.280	STRUC #130010011			
					11.280 CO278	FREDERICK RD			
					11.290		7	84I	
					11.290	END BRIDGE			
					11.340		6	72I	
					11.340 RP 29- 7	RAMP 7 FR US 40 WB TO US 29 SB			
					11.358	SIGN: 29TH INFANTRY DIV MEM HWY			

*A,B = UNIMPROVED; C = GRADED & DRAINED; D,E = SOIL, GRAVEL, STONE; F,G = LOW TYPE BITUMINOUS
H,I = HIGH TYPE BITUMINOUS; J = CONCRETE; K = BRICK; L = BLOCK

HIGHWAY LOCATION REFERENCE

COUNTY: HOWARD
DISTRICT: 7
DATE: 12/31/16

ROUTE NUMBER: US 29 CONTINUED
INVENTORY DIRECTION: NORTH
ROUTE NAME: COLUMBIA PIKE

STATE SYSTEM	FUNCTIONAL CLASS	MEDIAN TYPE	ACCESS CONTROL	NHS	MILEPOINT	MILEPOINT DESCRIPTION	MARKED LANES	SURFACE WIDTH/TYPE*	AADT
STATE PRIMARY	URB FRWY EXPWY	POSITIVE BARRIER	FULL	NHS	11.400 RP 29- 4	RAMP 4 FR US 29 NB TO US 40 EB	6	72I	155,030
					11.510		6	72J	
					11.510	BEGIN BRIDGE			
					11.530 RP 29- 7	RAMP 7 FR US 40 WB TO US 29 SB			
					11.530	STRUC #130008001			
					11.550		6	72I	
					11.550	END BRIDGE			
					11.750 RP 29- 3	RAMP 3 FR US 40 EB TO US 29 NB			
					11.750	MILE MARKER 24.0			
					11.770 RP 29- 5	RAMP 5 FR US 29 SB TO US 40 EB			
					11.790		6	72J	
					11.790	BEGIN BRIDGE			
					11.820				113,200
					11.820 US 40	BALTO NATIONAL PIKE			
					11.820	STRUC #130011001			
					11.820	EXIT #24			
					11.850		6	72I	
					11.850	END BRIDGE			
					11.900 RP 29- 1	RAMP 1 FR US 29 NB TO US 40 WB			
					11.930 RP 29- 8	RAMP 8 FR US 29 SB TO US 40 WB			
					12.024	DRAINAGE STRUC #130036X01			
					12.134 RP 29- 2	RAMP 2 FR US 40 WB TO US 29 NB			
					12.410		5	60I	
					12.500		4	48I	
					12.639		5	60I	
					12.639 RP 70- 6	RAMP 6 FR IS 70 EB TO US 29 SB			
					12.669		4	48I	
					12.669 RP 70- 7	RAMP 7 FR IS 70 WB TO US 29 SB			
					12.770				24,600
					12.770	MILE MARKER 25.0			
					12.770 RP 70- 4	RAMP 4 FR US 29 NB TO IS 70 EB			
					12.780		3	36I	
					12.910	BEGIN BRIDGE			

*A,B = UNIMPROVED; C = GRADED & DRAINED; D,E = SOIL, GRAVEL, STONE; F,G = LOW TYPE BITUMINOUS
H,I = HIGH TYPE BITUMINOUS; J = CONCRETE; K = BRICK; L = BLOCK

HIGHWAY LOCATION REFERENCE

COUNTY: HOWARD
DISTRICT: 7
DATE: 12/31/16

ROUTE NUMBER: US 29 CONTINUED
INVENTORY DIRECTION: NORTH
ROUTE NAME: COLUMBIA PIKE

STATE SYSTEM	FUNCTIONAL CLASS	MEDIAN TYPE	ACCESS CONTROL	NHS	MILEPOINT	MILEPOINT DESCRIPTION	MARKED LANES	SURFACE WIDTH/TYPE*	AADT
STATE PRIMARY	URB FRWY EXPWY	POSITIVE BARRIER	FULL	NHS	12.930	STRUC #130028001	3	36I	24,600
					12.930 RP 70- 7	RAMP 7 FR IS 70 WB TO US 29 SB			
					12.950	END BRIDGE			
					13.000		3	40I	
					13.054		3	44I	
					13.100		4	48I	
					13.100 RP 70- 5	RAMP 5 FR US 29 SB TO IS 70 EB			
					13.120	DRAINAGE STRUC #130145X01			
					13.130 RP 70- 3	RAMP 3 FR IS 70 EB TO US 29 NB			
					13.150	BEGIN BRIDGE			
STATE SECONDARY					13.170				
					13.170 IS 70	NO NAME			
					13.170	EXIT #25			
					13.170	STRUC #130048011			
					13.190	END BRIDGE			
					13.220 RP 70- 1	RAMP 1 FR US 29 NB TO IS 70 WB			
					13.291 RP 70- 9	RAMP 9 FR US 29 NB TO RAMP 8(TO IS70 WB)			
					13.291	TRAFFIC SIGNAL (SB/L)			
					13.360 RP 70- 8	RAMP 8 FR US 29 SB TO IS 70 WB			
			PARTIAL		13.480		3	36I	
					13.480 RP 70- 2	RAMP 2 FR IS 70 WB TO US 29 NB			
		UNPROTECTED			13.520				
					13.590		2	24I	
					13.590	SPUR FR MD 99			
					13.610	TRAFFIC SIGNAL			
					13.610 MD 99	OLD FREDERICK RD			
					13.610 CO1312	ROGERS AVE			

ROUTE NUMBER: US 40
INVENTORY DIRECTION: EAST
ROUTE NAME: BALTO NATIONAL PIKE

STATE SYSTEM	FUNCTIONAL CLASS	MEDIAN TYPE	ACCESS CONTROL	NHS	MILEPOINT	MILEPOINT DESCRIPTION	MARKED LANES	SURFACE WIDTH/TYPE*	AADT
					00.000	CARROLL CO/L			

*A,B = UNIMPROVED; C = GRADED & DRAINED; D,E = SOIL, GRAVEL, STONE; F,G = LOW TYPE BITUMINOUS
H,I = HIGH TYPE BITUMINOUS; J = CONCRETE; K = BRICK; L = BLOCK

HIGHWAY LOCATION REFERENCE

COUNTY: HOWARD
DISTRICT: 7
DATE: 12/31/16

ROUTE NUMBER: US 40 CONTINUED
INVENTORY DIRECTION: EAST
ROUTE NAME: BALTO NATIONAL PIKE

STATE SYSTEM	FUNCTIONAL CLASS	MEDIAN TYPE	ACCESS CONTROL	NHS	MILEPOINT	MILEPOINT DESCRIPTION	MARKED LANES	SURFACE WIDTH/TYPER*	AADT
STATE SECONDARY			PARTIAL	NHS	00.000	SEE IS 70 (AHEAD)			
	URB OPA	POSITIVE BARRIER			12.770		4	48I	14,520
					12.770	EXIT #82			
					12.770	END X-REF W/IS 70			
					12.770 IS 70	NO NAME			
		UNPROTECTED			12.827				
					13.020	SPEED LIMIT 55 MPH			
		POSITIVE BARRIER			13.060				
		UNPROTECTED			13.386				
					13.620				17,640
					13.620	TRAFFIC SIGNAL			
					13.620 CO 70	MARRIOTTSVILLE RD			
					14.380	CROSSOVER			
					14.380	TRAFFIC SIGNAL			
					14.380 CO514	TURF VALLEY RD			
					15.130	SPEED LIMIT 45 MPH			
					15.140	ATR STATION #0014 (CABINET EB/L)			
					15.200	CROSSOVER			
					15.200 OP 17	CEMETERY LA			
					15.200 CO202	CEMETERY LA			
					15.350	SPUR TO FREDERICK RD			
		POSITIVE BARRIER	NONE		15.360				28,071
					15.360	TRAFFIC SIGNAL			
					15.360 CO2131	PEBBLE BEACH DR			
					15.360	CROSSOVER			
					15.360 MD144A	FREDERICK RD			
					15.380	SPUR FR MD 144A			
		UNPROTECTED			15.459				
					15.480	DIRECTIONAL CROSSOVER			
					15.480 CO360	COVENTRY COURT DR			
					15.530	DIRECTIONAL CROSSOVER			
					15.680	SHA SALT DOME			
					15.750	CROSSOVER			

*A,B = UNIMPROVED; C = GRADED & DRAINED; D,E = SOIL, GRAVEL, STONE; F,G = LOW TYPE BITUMINOUS
H,I = HIGH TYPE BITUMINOUS; J = CONCRETE; K = BRICK; L = BLOCK

HIGHWAY LOCATION REFERENCE

COUNTY: HOWARD
DISTRICT: 7
DATE: 12/31/16

ROUTE NUMBER: US 40 CONTINUED
INVENTORY DIRECTION: EAST
ROUTE NAME: BALTO NATIONAL PIKE

STATE SYSTEM	FUNCTIONAL CLASS	MEDIAN TYPE	ACCESS CONTROL	NHS	MILEPOINT	MILEPOINT DESCRIPTION	MARKED LANES	SURFACE WIDTH/TYPE*	AADT
STATE SECONDARY	URB OPA	UNPROTECTED	NONE	NHS	15.750 CO224	BOONES LA	4	48I	28,071
					15.819	CELL TOWER			
					15.820	SPUR TO CO 2511 (SERVICE RD)			
					15.900	SPUR TO FREDERICK RD			
					15.930 CO278	FREDERICK RD			
					15.930	CROSSOVER			
					15.930 CO515	PINE ORCHARD LA			
					15.930	TRAFFIC SIGNAL			
		CURBED			16.170				53,481
					16.170 CO 75	CENTENNIAL LA			
					16.170	CROSSOVER			
					16.170	TRAFFIC SIGNAL			
					16.170 CO1063	BETHANY LA			
					16.280	DIRECTIONAL CROSSOVER			
		POSITIVE BARRIER			16.450				
					16.450	ENT TO ENCHANTED FOREST SHOP CTR			
					16.450	DIRECTIONAL CROSSOVER			
					16.450	TRAFFIC SIGNAL			
					16.560	CROSSOVER			
					16.560	STRUC #130032001 - LITTLE PATUXENT RIVER			
					17.050 CO317	DOGWOOD DR			
					17.050	DIRECTIONAL CROSSOVER			
					17.230	DRAINAGE STRUC #130074X01 - (WB/L)			
					17.340		5	60I	
					17.340	DIRECTIONAL CROSSOVER			
					17.340 CO290	GREENWAY DR			
					17.385	DIRECTIONAL CROSSOVER			
		UNPROTECTED			17.510				
					17.510 CO516	PLUM TREE DR			
					17.510	DIRECTIONAL CROSSOVER			
		POSITIVE BARRIER			17.690		6	72I	
					17.690	TRAFFIC SIGNAL			
					17.690 CO449	N CHATHAM RD			

*A,B = UNIMPROVED; C = GRADED & DRAINED; D,E = SOIL, GRAVEL, STONE; F,G = LOW TYPE BITUMINOUS
H,I = HIGH TYPE BITUMINOUS; J = CONCRETE; K = BRICK; L = BLOCK

HIGHWAY LOCATION REFERENCE

COUNTY: HOWARD
DISTRICT: 7
DATE: 12/31/16

ROUTE NUMBER: US 40 CONTINUED
INVENTORY DIRECTION: EAST
ROUTE NAME: BALTO NATIONAL PIKE

STATE SYSTEM	FUNCTIONAL CLASS	MEDIAN TYPE	ACCESS CONTROL	NHS	MILEPOINT	MILEPOINT DESCRIPTION	MARKED LANES	SURFACE WIDTH/TYPE*	AADT
STATE SECONDARY	URB OPA	POSITIVE BARRIER	NONE	NHS	17.830	DIRECTIONAL CROSSOVER	6	72I	53,481
		CURBED			18.050				
					18.050	TRAFFIC SIGNAL			
					18.050 CO272	ST JOHNS LA			
		UNPROTECTED			18.100				
		POSITIVE BARRIER			18.130				
					18.170		5	60I	
					18.210 RP 29- 8	RAMP 8 FR US 29 SB TO US 40 WB			
					18.220 OP1016	CHEVROLET DR			
					18.260 RP 29- 5	RAMP 5 FR US 29 SB TO US 40 EB			
					18.310 US 29	COLUMBIA PIKE (SB/L)			
					18.310	STRUC #130011021			
					18.330				47,491
					18.330 US 29	COLUMBIA PIKE			
					18.330	STRUC #130011011			
					18.380 RP 29- 3	RAMP 3 FR US 40 EB TO US 29 NB			
					18.380 RP 29- 1	RAMP 1 FR US 29 NB TO US 40 WB			
					18.420		4	48I	
					18.460	STRUC #130033002			
					18.460 RP 29- 7	RAMP 7 FR US 40 WB TO US 29 SB			
					18.490 RP 29- 2	RAMP 2 FR US 40 WB TO US 29 NB			
					18.520 RP 29- 7	RAMP 7 FR US 40 WB TO US 29 SB			
					18.610 CO 46	RIDGE RD			
					18.610	CROSSOVER			
					18.610 CO2929	NORTH RIDGE RD			
					18.610	TRAFFIC SIGNAL			
					18.680		5	60I	
					18.800 CO3203	EXECUTIVE CENTER RD			
					18.804	DRAINAGE STRUC #130075X01			
					18.810		6	72I	
					18.810 RP 29- 4	RAMP 4 FR US 29 NB TO US 40 EB			
		UNPROTECTED			18.910				
					19.000				41,731

*A,B = UNIMPROVED; C = GRADED & DRAINED; D,E = SOIL, GRAVEL, STONE; F,G = LOW TYPE BITUMINOUS
H,I = HIGH TYPE BITUMINOUS; J = CONCRETE; K = BRICK; L = BLOCK

HIGHWAY LOCATION REFERENCE

COUNTY: HOWARD
DISTRICT: 7
DATE: 12/31/16

ROUTE NUMBER: US 40 CONTINUED
INVENTORY DIRECTION: EAST
ROUTE NAME: BALTO NATIONAL PIKE

STATE SYSTEM	FUNCTIONAL CLASS	MEDIAN TYPE	ACCESS CONTROL	NHS	MILEPOINT	MILEPOINT DESCRIPTION	MARKED LANES	SURFACE WIDTH/TYPE*	AADT
STATE SECONDARY	URB OPA	UNPROTECTED	NONE	NHS	19.000 CO1312	ROGERS AVE	6	72I	41,731
		POSITIVE BARRIER			19.000	TRAFFIC SIGNAL			
					19.146				
					19.146	DRAINAGE STRUC #130076X01			
					19.250 OP 37	NORMANDY CENTER DR			
					19.250	CROSSOVER			
					19.250 OP383	NORMANDY WOODS DR			
					19.250	TRAFFIC SIGNAL			
					19.280 MD984	NO NAME			
					19.400		5	60I	
					19.490		4	48I	
					19.490	CROSSOVER			
					19.490 CO285	NORMANDY DR			
					19.580	CROSSOVER			
					19.580	OAK GREEN CIR			
					19.740 CO3173	GOVERNORS RUN			
					19.740	CROSSOVER			
					19.784	DRAINAGE STRUC #130077X01			
					19.840	BROCKS WAY			
					19.890 CO2614	WESTON DR			
					20.000 CO462	TYSON RD			
					20.070	CROSSOVER			
					20.070 OP942	NO NAME			
					20.150 CO219	CHESTNUT HILL DR			
					20.190 CO370	VALLEY LA			
					20.290	DRAINAGE STRUC #130078X01			
					20.480 SR 2	ENT TO PATAPSCO VALLEY STATE PARK			
					20.480 SR 2	ENT TO PATAPSCO VALLEY STATE PARK			
					20.540	SPUR FR PATAPSCO STATE PARK ENT			
					20.540	SPUR TO PATAPSCO STATE PARK ENT			
					20.580	STRUC #130034001			
					20.580 SR 2	ENT TO PATAPSCO VALLEY STATE PARK			
					21.040		4	48J	

*A,B = UNIMPROVED; C = GRADED & DRAINED; D,E = SOIL, GRAVEL, STONE; F,G = LOW TYPE BITUMINOUS
H,I = HIGH TYPE BITUMINOUS; J = CONCRETE; K = BRICK; L = BLOCK

HIGHWAY LOCATION REFERENCE

COUNTY: HOWARD
 DISTRICT: 7
 DATE: 12/31/16

ROUTE NUMBER: US 40 CONTINUED
INVENTORY DIRECTION: EAST
ROUTE NAME: BALTO NATIONAL PIKE

STATE SYSTEM	FUNCTIONAL CLASS	MEDIAN TYPE	ACCESS CONTROL	NHS	MILEPOINT	MILEPOINT DESCRIPTION	MARKED LANES	SURFACE WIDTH/TYPE*	AADT
STATE SECONDARY	URB OPA	POSITIVE BARRIER	NONE	NHS	21.040	BEGIN BRIDGE	4	48J	41,731
					21.080	STRUC #030109001 - PATAPSCO RIVER			
					21.080	BALTIMORE CO/L			

*A,B = UNIMPROVED; C = GRADED & DRAINED; D,E = SOIL, GRAVEL, STONE; F,G = LOW TYPE BITUMINOUS
 H,I = HIGH TYPE BITUMINOUS; J = CONCRETE; K = BRICK; L = BLOCK