

**2016**

**Calendar Year**

**HIGHWAY LOCATION REFERENCE**

**ALL INTERSECTIONS**

**Data as of December 31, 2016**

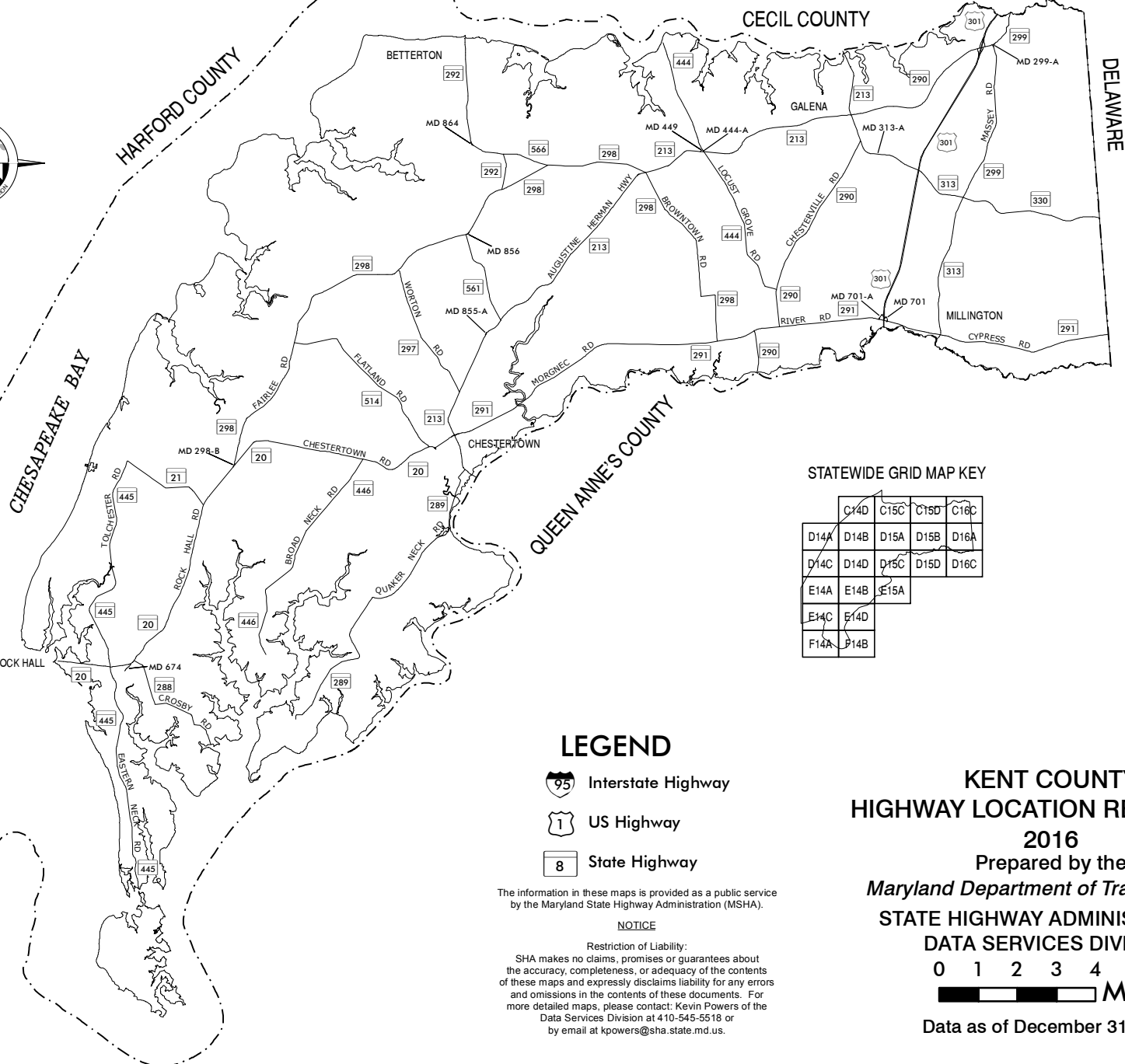

**KENT**

**COUNTY**

**SHA DISTRICT #2**

**KE**





STATEWIDE GRID MAP KEY

	C14D	C15C	C15D	C16C
D14A	D14B	D15A	D15B	D16A
D14C	D14D	D15C	D15D	D16C
E14A	E14B	E15A		
E14C	E14D			
F14A	F14B			

LEGEND

- Interstate Highway
- US Highway
- State Highway

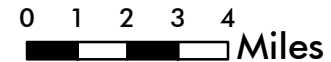
The information in these maps is provided as a public service by the Maryland State Highway Administration (MSHA).

NOTICE

Restriction of Liability:  
 SHA makes no claims, promises or guarantees about the accuracy, completeness, or adequacy of the contents of these maps and expressly disclaims liability for any errors and omissions in the contents of these documents. For more detailed maps, please contact: Kevin Powers of the Data Services Division at 410-545-5518 or by email at [kpowers@sha.state.md.us](mailto:kpowers@sha.state.md.us).

KENT COUNTY  
 HIGHWAY LOCATION REFERENCE  
 2016

Prepared by the  
 Maryland Department of Transportation  
 STATE HIGHWAY ADMINISTRATION  
 DATA SERVICES DIVISION



Data as of December 31, 2016

ROUTE ALERT LIST

KENT COUNTY

None.



MARYLAND DEPARTMENT OF TRANSPORTATION - STATE HIGHWAY ADMINISTRATION  
 DATA SERVICES DIVISION  
 STATE MAINTAINED HIGHWAYS ON THE NATIONAL HIGHWAY SYSTEM  
 AS OF DECEMBER 31,2016

COUNTY: KENT

ROUTE	MAINLINE	BEG DESCRIPTION	END DESCRIPTION	NHS TYPE
US 301	MAINLINE	0.000 0 QUEEN ANNES CO/L	8.720 0 CECIL CO/L	NHS SYSTEM

MARYLAND DEPARTMENT OF TRANSPORTATION  
STATE HIGHWAY ADMINISTRATION  
DATA SERVICES DIVISION

HIGHWAY LOCATION REFERENCE

COUNTY: KENT  
DISTRICT: 2  
DATE: 12/31/16

ROUTE NUMBER: MD 20  
INVENTORY DIRECTION: EAST  
ROUTE NAME: ROCK HALL AVE

STATE SYSTEM	FUNCTIONAL CLASS	MEDIAN TYPE	ACCESS CONTROL	NHS	MILEPOINT	MILEPOINT DESCRIPTION	MARKED LANES	SURFACE WIDTH/TYPE*	AADT
STATE SECONDARY	RUR MAJ COLL	NONE (UNDIV)	NONE	NOT NHS	00.000		2	24I	4,221
					00.000 MU173	LAWTON AVE			
					00.000	STOP SIGN			
					00.000 MU 17	BEACH RD			
					00.000 CO155	ROCK HALL AVE (BACK)			
					00.015	SIGN: BEGIN STATE MAINTENANCE			
					00.150 MU 86	COLEMAN RD			
					00.172	BLUE HERON PARK			
					00.225	SPEED LIMIT 30 MPH			
					00.260	NEW ST			
					00.380		2	22I	
					00.600 MU115	HAVEN CT			
					00.900 MU140	S HAWTHORNE AVE			
					00.910 MU130	N HAWTHORNE AVE			
					01.050 MU 90	COTTAGE AVE			
					01.210 MU150	HENRY AVE			
					01.230 MU100	DOWNEY AVE			
					01.310 MU180	LIBERTY ST			
					01.380 MD445	N MAIN ST			
		CENTER TLA (UNDIV)			01.400		2	24I	
					01.450 MU200	WILLIAMS ST			
					01.480 MU160	JUDEFIND AVE			
					01.630	ZEEMAN RD			
					01.690 MU 72	CHESAPEAKE VILLA			
					01.740	DRAINAGE STRUC #140058X01			
					01.778	ROCK HALL VOL. FIRE CO.			
					01.812	DRAINAGE STRUC #140028X01			
NAME: ROCK HALL RD					01.840	OUT CORP LMTS ROCK HALL			
		NONE (UNDIV)			01.880				
					01.880 MD674	E SHARP ST			
					01.890	SPUR FR MD 674			
		PAINTED			01.920				
		NONE (UNDIV)			01.950				

\*A,B = UNIMPROVED; C = GRADED & DRAINED; D,E = SOIL, GRAVEL, STONE; F,G = LOW TYPE BITUMINOUS  
H,I = HIGH TYPE BITUMINOUS; J = CONCRETE; K = BRICK; L = BLOCK

MARYLAND DEPARTMENT OF TRANSPORTATION  
STATE HIGHWAY ADMINISTRATION  
DATA SERVICES DIVISION

HIGHWAY LOCATION REFERENCE

COUNTY: KENT  
DISTRICT: 2  
DATE: 12/31/16

ROUTE NUMBER: MD 20 CONTINUED  
INVENTORY DIRECTION: EAST  
ROUTE NAME: ROCK HALL RD

STATE SYSTEM	FUNCTIONAL CLASS	MEDIAN TYPE	ACCESS CONTROL	NHS	MILEPOINT	MILEPOINT DESCRIPTION	MARKED LANES	SURFACE WIDTH/TYPE*	AADT
STATE SECONDARY	RUR MAJ COLL	NONE (UNDIV)	NONE	NOT NHS	02.030 MD288	CROSBY RD	2	24I	4,221
					02.120	SPEED LIMIT 40 MPH			
					02.405	WESLEY CHAPEL CEMETERY			
					02.480	WESLEY CHAPEL U.M.C.			
					02.557	DRAINAGE STRUC #140030X01			
					02.935	SIGN: EDESVILLE			
					03.090 CO104	MARTIN WAGNER RD			
					03.250 CO295	JOHNSON AVE			
					03.380 CO102	LOVERS LA			
					03.390	EDESVILLE COMMUNITY PARK			
					03.420 CO100	EDESVILLE RD			
					03.560	SPEED LIMIT 50 MPH			
					03.653	DRAINAGE			
					03.664	SIGN: EDESVILLE			
					04.410 CO 99	SHIPYARD LA			
					04.572	DRAINAGE STRUC #140071X01			
					04.863	DRAINAGE STRUC #140070X01			
					04.880 CO 98	REESES CORNER RD			
					05.400	STRUC #140001001 - SHIPYARD CREEK			
					05.420 CO233	RICAUDS BRANCH RD			
					05.842	DRAINAGE STRUC #140035X01			
					06.120	DRAINAGE STRUC #140034X01			
					06.600				4,874
					06.600 CO 79	SANDY BOTTOM RD			
					06.600 MD 21	TOLCHESTER BEACH RD			
					07.370	BIGELOW BLVD			
					07.748	RADIO TOWER			
					07.850 MD298B	NO NAME			
					07.930				4,014
					07.930 MD298	FAIRLEE RD			
					08.700 CO310	OLD FAIRLEE RD			
					08.750	SPUR TO OLD FAIRLEE RD			
					09.870 CO 81	BAKERS LA			

NAME: CHESTERTOWN RD

\*A,B = UNIMPROVED; C = GRADED & DRAINED; D,E = SOIL, GRAVEL, STONE; F,G = LOW TYPE BITUMINOUS  
H,I = HIGH TYPE BITUMINOUS; J = CONCRETE; K = BRICK; L = BLOCK

MARYLAND DEPARTMENT OF TRANSPORTATION  
STATE HIGHWAY ADMINISTRATION  
DATA SERVICES DIVISION

HIGHWAY LOCATION REFERENCE

COUNTY: KENT  
DISTRICT: 2  
DATE: 12/31/16

ROUTE NUMBER: MD 20 CONTINUED  
INVENTORY DIRECTION: EAST  
ROUTE NAME: CHESTERTOWN RD

STATE SYSTEM	FUNCTIONAL CLASS	MEDIAN TYPE	ACCESS CONTROL	NHS	MILEPOINT	MILEPOINT DESCRIPTION	MARKED LANES	SURFACE WIDTH/TYPE*	AADT
STATE SECONDARY	RUR MAJ COLL	NONE (UNDIV)	NONE	NOT NHS	10.570 CO333	MT HOPE RD	2	24I	4,014
					10.585	DRAINAGE STRUC #140033X01			
					10.910 CO 75	STOCKTON STARTT RD			
					10.930 CO 74	EARL NICHOLSON RD			
					11.020 CO330	BELL ROSE LA			
					11.340 CO211	CAMP RD			
					11.600				6,751
					11.600 MD446	BROAD NECK RD			
					12.195	PIPPIN HILL LA			
					12.390 CO 83	BRICES MILL RD			
					12.450	STRUC #140002001 - EAST FORK			
					12.660 CO372	ORCHARD DR			
					12.940 CO 84	AIRY HILL RD			
					13.140	SPEED LIMIT 40 MPH			
	URB COLL				13.281				
					13.400	SIGN: WELCOME TO CHESTERTOWN			
					13.480		2	30I	
					13.500		2	24I	
					13.550 MD514	FLATLAND RD			
					13.610	IN CORP LMTS CHESTERTOWN			
					13.610	STRUC #140003001 - RADCLIFF CREEK			
		PAINTED			13.660				
		CURBED			13.680				
		ROUNDAABOUT			13.700				
					13.700	BEGIN ROUNDAABOUT			
					13.710 MD291	MORGNEC RD			
					13.710	ROUNDAABOUT			
		CURBED			13.730				
					13.730	END ROUNDAABOUT			
		PAINTED			13.760				
					13.775 MU150	HIGH ST (AHEAD)			

\*A,B = UNIMPROVED; C = GRADED & DRAINED; D,E = SOIL, GRAVEL, STONE; F,G = LOW TYPE BITUMINOUS  
H,I = HIGH TYPE BITUMINOUS; J = CONCRETE; K = BRICK; L = BLOCK

HIGHWAY LOCATION REFERENCE

COUNTY: KENT  
DISTRICT: 2  
DATE: 12/31/16

**ROUTE NUMBER:** MD 21  
**INVENTORY DIRECTION:** EAST  
**ROUTE NAME:** TOLCHESTER BEACH RD

STATE SYSTEM	FUNCTIONAL CLASS	MEDIAN TYPE	ACCESS CONTROL	NHS	MILEPOINT	MILEPOINT DESCRIPTION	MARKED LANES	SURFACE WIDTH/TYPER*	AADT
STATE SECONDARY	RUR MINOR COLL	NONE (UNDIV)	NONE	NOT NHS	00.000		2	24I	644
					00.000 MD445	TOLCHESTER RD			
					00.000 CO359	TOLCHESTER BEACH RD (BACK)			
					00.000 CO116	BAY SHORE RD			
					00.010	DRAINAGE STRUC #140067X01			
					00.050	SPEED LIMIT 50 MPH			
					01.680	DRAINAGE STRUC #140059X01			
					01.830 CO 76	CAULKS FIELD RD			
					02.420 CO 79	SANDY BOTTOM RD (AHEAD)			
					02.420 MD 20	ROCK HALL RD			
					02.420	STOP SIGN			

**ROUTE NUMBER:** MD 213  
**INVENTORY DIRECTION:** NORTH  
**ROUTE NAME:** MAPLE AVE

STATE SYSTEM	FUNCTIONAL CLASS	MEDIAN TYPE	ACCESS CONTROL	NHS	MILEPOINT	MILEPOINT DESCRIPTION	MARKED LANES	SURFACE WIDTH/TYPER*	AADT
STATE SECONDARY	URB MINOR ART	NONE (UNDIV)	NONE	NOT NHS	00.000		2	24J	13,162
					00.000	STRUC #140027001 - CHESTER RIVER			
					00.000	QUEEN ANNES CO/L			
					00.040	SPEED LIMIT 25 MPH			
					00.050	DRAW SPAN			
					00.090	TRAFFIC SIGNAL			
					00.140		2	24I	
					00.140	IN CORP LMTS CHESTERTOWN			
					00.140	END BRIDGE			
					00.190 MU381	WATER ST			
					00.190 MU380	WATER ST			
					00.230		2	26I	
					00.260		2	36I	
					00.260 MU260	QUEEN ST			
					00.340		2	26I	
					00.340	CHESTERTOWN VOL FIRE CO STATION 6			
					00.370				14,642

\*A,B = UNIMPROVED; C = GRADED & DRAINED; D,E = SOIL, GRAVEL, STONE; F,G = LOW TYPE BITUMINOUS  
H,I = HIGH TYPE BITUMINOUS; J = CONCRETE; K = BRICK; L = BLOCK



HIGHWAY LOCATION REFERENCE

COUNTY: KENT  
DISTRICT: 2  
DATE: 12/31/16

**ROUTE NUMBER:** MD 213 CONTINUED  
**INVENTORY DIRECTION:** NORTH  
**ROUTE NAME:** MAPLE AVE

STATE SYSTEM	FUNCTIONAL CLASS	MEDIAN TYPE	ACCESS CONTROL	NHS	MILEPOINT	MILEPOINT DESCRIPTION	MARKED LANES	SURFACE WIDTH/TYPER*	AADT
STATE SECONDARY	URB MINOR ART	NONE (UNDIV)	NONE	NOT NHS	00.370 MD289	CROSS ST	2	26I	14,642
					00.370	TRAFFIC SIGNAL			
					00.370 MU220	PHILOSOPHERS TERR			
					00.430	TRAFFIC SIGNAL			
					00.430 MU340	SPRING AVE			
					00.440		2	24I	
					00.440	SPUR TO SPRING AVE			
					00.470		2	32I	
					00.555		2	22I	
					00.580 MU166	KENT ST			
					00.590	SPEED LIMIT 25 MPH			
					00.600		2	32I	
		PAINTED			00.660		2	28I	
					00.685	KENT COUNTY BOARD OF EDUCATION			
		NONE (UNDIV)			00.710		2	24I	
					00.740 MU 40	CAMPUS AVE			
					00.740	TRAFFIC SIGNAL			
		PAINTED			00.770		2	22I	
		NONE (UNDIV)			00.800		2	24I	
					00.800 MU 10	BROWN ST			
					00.825		2	36I	
					00.890	TRAFFIC SIGNAL (PED XING)			
					00.910	WASHINGTON COLLEGE			
		PAINTED			00.950		2	28I	
		NONE (UNDIV)			00.990		2	26I	
					01.030	TRAFFIC SIGNAL			
					01.030 MU140	GREENWOOD AVE			
		CENTER TLA (UNDIV)			01.060				
					01.060	SPEED LIMIT 30 MPH			
					01.110 MU125	GIBSON AVE			
		NONE (UNDIV)			01.230				
					01.230 MU145	HADAWAY DR			
					01.250		2	48I	

\*A,B = UNIMPROVED; C = GRADED & DRAINED; D,E = SOIL, GRAVEL, STONE; F,G = LOW TYPE BITUMINOUS  
H,I = HIGH TYPE BITUMINOUS; J = CONCRETE; K = BRICK; L = BLOCK

HIGHWAY LOCATION REFERENCE

COUNTY: KENT  
DISTRICT: 2  
DATE: 12/31/16

ROUTE NUMBER: MD 213 CONTINUED  
INVENTORY DIRECTION: NORTH  
ROUTE NAME: WASHINGTON AVE

STATE SYSTEM	FUNCTIONAL CLASS	MEDIAN TYPE	ACCESS CONTROL	NHS	MILEPOINT	MILEPOINT DESCRIPTION	MARKED LANES	SURFACE WIDTH/TYPE*	AADT
STATE SECONDARY	URB MINOR ART	NONE (UNDIV)	NONE	NOT NHS	01.270		2	24I	14,642
					01.300	SPUR FR MD 291			
					01.300	SPUR TO MD 291			
					01.320				13,632
					01.320	TRAFFIC SIGNAL			
					01.320 MD291	MORGNEC RD			
					01.340	SPUR FR MD 291			
					01.340	SPUR TO MD 291			
		CENTER TLA (UNDIV)			01.370		2	22I	
					01.390	SPEED LIMIT 40 MPH			
					01.520 MU318	SCHEELER RD			
					01.630 MU175	MANOR AVE			
					01.700 MU173	MALONE DR			
					01.780	OUT CORP LMTS CHESTERTOWN			
NAME: AUGUSTINE HERMAN HWY		NONE (UNDIV)			01.920		2	24I	
					01.920	TRAFFIC SIGNAL			
					01.920	ENT TO WASHINGTON SQUARE S.C.			
					01.920	HOPE FELLOWSHIP CHURCH			
		CENTER TLA (UNDIV)			01.975				
					02.020 CO348	SOUTHGATE DR			
					02.040	SPEED LIMIT 45 MPH			
		NONE (UNDIV)			02.090				
		PAINTED			02.415				
					02.450 CO337	NORTHGATE DR			
		NONE (UNDIV)			02.490				
					02.550		3	36I	4,955
					02.550 MD297	WORTON RD			
	RUR MINOR ART				02.560		2	36I	
					02.560	SPUR TO MD 297			
					02.570		2	30I	
					02.590		2	24I	
					02.620	SPEED LIMIT 55 MPH			
					02.659	SIGN: BIKE ROUTE			

\*A,B = UNIMPROVED; C = GRADED & DRAINED; D,E = SOIL, GRAVEL, STONE; F,G = LOW TYPE BITUMINOUS  
H,I = HIGH TYPE BITUMINOUS; J = CONCRETE; K = BRICK; L = BLOCK

MARYLAND DEPARTMENT OF TRANSPORTATION  
STATE HIGHWAY ADMINISTRATION  
DATA SERVICES DIVISION

HIGHWAY LOCATION REFERENCE

COUNTY: KENT  
DISTRICT: 2  
DATE: 12/31/16

ROUTE NUMBER: MD 213 CONTINUED  
INVENTORY DIRECTION: NORTH  
ROUTE NAME: AUGUSTINE HERMAN HWY

STATE SYSTEM	FUNCTIONAL CLASS	MEDIAN TYPE	ACCESS CONTROL	NHS	MILEPOINT	MILEPOINT DESCRIPTION	MARKED LANES	SURFACE WIDTH/TYPER*	AADT
STATE SECONDARY	RUR MINOR ART	NONE (UNDIV)	NONE	NOT NHS	04.200 MD855A	NO NAME	2	24I	4,955
					04.310	STRUC #140026001 - BR OF MORGAN CREEK			
					04.670 CO 70	RILEYS MILL RD			
					04.760				3,345
					04.760 MD561	HASSENGERS CORNER RD			
					05.338	DRAINAGE STRUC #140001X01			
					06.060 CO 49	BIG WOODS RD			
					06.360	STRUC #140008001 - MORGAN CREEK			
					06.790 CO 40	PERKINS HILL RD			
					07.370				3,592
					07.370 CO395	STILL POND RD			
					07.700	DRAINAGE STRUC #140002X01			
					08.089	MCHENRY LN			
					08.135	DRAINAGE STRUC #140027X01			
					08.320	SPEED LIMIT 40 MPH			
					08.348	SIGN: KENNEDYVILLE			
					08.630	SPEED LIMIT 30 MPH			
					08.645	DAIRY ST			
					08.692	CLAYTON LN			
					08.770 CO145	CREAMERY ST			
					08.840	KENNEDYVILLE POST OFFICE 21645			
					08.850 CO315	KENNEDYVILLE RD			
					08.930 CO129	FIRST RD			
					08.940	R/R #MDDE 526 438 V			
					08.950	KENNEDYVILLE U.M.C.			
					09.020 OP175	KENNEDYVILLE SCHOOL RD			
					09.090	SPEED LIMIT 40 MPH			
					09.160	SIGN: KENNEDYVILLE			
					09.230	SPEED LIMIT 55 MPH			
					10.080 MD855	NO NAME			
					10.130 MD855	NO NAME			
					10.310				4,475
					10.310 MD298	BROWNTOWN RD			

\*A,B = UNIMPROVED; C = GRADED & DRAINED; D,E = SOIL, GRAVEL, STONE; F,G = LOW TYPE BITUMINOUS  
H,I = HIGH TYPE BITUMINOUS; J = CONCRETE; K = BRICK; L = BLOCK

HIGHWAY LOCATION REFERENCE

COUNTY: KENT  
DISTRICT: 2  
DATE: 12/31/16

ROUTE NUMBER: MD 213 CONTINUED  
INVENTORY DIRECTION: NORTH  
ROUTE NAME: AUGUSTINE HERMAN HWY

STATE SYSTEM	FUNCTIONAL CLASS	MEDIAN TYPE	ACCESS CONTROL	NHS	MILEPOINT	MILEPOINT DESCRIPTION	MARKED LANES	SURFACE WIDTH/TYPE*	AADT
STATE SECONDARY	RUR MINOR ART	NONE (UNDIV)	NONE	NOT NHS	11.180 CO 30	SHREWSBURY CHURCH RD	2	24I	4,475
					11.900 MD449	SHALLCROSS WHARF RD			
					11.970 MD444A	NO NAME			
					11.990				4,250
					11.990 MD444	KENTMORE PARK RD			
					12.540 CO311	OLD LOCUST GROVE RD			
					13.000	DRAINAGE STRUC #140029X01			
					13.310				4,375
					13.310 CO 31	VANSANTS CORNER RD			
					13.680 CO312	DAVES HILL RD			
					14.060	DRAINAGE STRUC #140003X01			
					14.210	STRUC #140007001 - WOODLAND CREEK			
					14.300 CO312	DAVES HILL RD			
					14.800 OP172	STARKEY FARM LA			
					15.500	DRAINAGE STRUC #140004X01			
					15.750	SPEED LIMIT 40 MPH			
					15.815	SIGN: WELCOME TO GALENA			
					15.852	GALENA POST OFFICE 21635			
NAME: W CROSS ST					15.870	SPEED LIMIT 25 MPH			
					15.870	IN CORP LMTS GALENA			
					16.040		2	28I	
STATE PRIMARY					16.120		2	24I	4,980
NAME: N MAIN ST					16.120 MD313A	S MAIN ST			
					16.120 MD290	E CROSS ST			
					16.120	TRAFFIC SIGNAL			
					16.220 MU 40	VIRGINIA AVE			
					16.410 MU 30	SEMINARY AVE			
					16.460	GALENA CEMETERY			
					16.500	ST. DENNIS CATHOLIC CHURCH			
					16.500	ST. DENNIS SCHOOL OF RELIGION			
NAME: AUGUSTINE HERMAN HWY					16.610 CO365	DOGWOOD DR			
					16.610	OUT CORP LMTS GALENA			
					16.610 CO 11	MILL LA			

\*A,B = UNIMPROVED; C = GRADED & DRAINED; D,E = SOIL, GRAVEL, STONE; F,G = LOW TYPE BITUMINOUS  
H,I = HIGH TYPE BITUMINOUS; J = CONCRETE; K = BRICK; L = BLOCK

HIGHWAY LOCATION REFERENCE

COUNTY: KENT  
DISTRICT: 2  
DATE: 12/31/16

**ROUTE NUMBER:** MD 213 CONTINUED  
**INVENTORY DIRECTION:** NORTH  
**ROUTE NAME:** AUGUSTINE HERMAN HWY

STATE SYSTEM	FUNCTIONAL CLASS	MEDIAN TYPE	ACCESS CONTROL	NHS	MILEPOINT	MILEPOINT DESCRIPTION	MARKED LANES	SURFACE WIDTH/TYPE*	AADT
STATE PRIMARY	RUR MINOR ART	NONE (UNDIV)	NONE	NOT NHS	16.660	SPEED LIMIT 35 MPH	2	24I	4,980
					16.745	SIGN: WELCOME TO GALENA			
					16.757	BIKE ROUTE SIGN			
					16.820	SPEED LIMIT 45 MPH			
					17.010	TOAL PARK			
					17.260	ATR STATION #0015 (CABINET NB/L)			
					17.360	SIGN: GEORGETOWN			
					17.380 CO 50	GEORGETOWN CEMETERY RD			
					17.400	SPEED LIMIT 30 MPH			
					17.410 OP169	TOCHWOGH LA			
					17.420 OP170	HUYETT LA			
					17.553	SMALL STRUC #140031R01			
					17.610		2	26I	
					17.640 CO 44	QUEEN ST			
					17.730 CO 37	FRONT ST			
					17.800		2	24J	
					17.800	BEGIN BRIDGE			
					17.870	CECIL CO/L			
					17.870	STRUC #140006001 - SASSAFRAS RIVER			

**ROUTE NUMBER:** MD 288  
**INVENTORY DIRECTION:** EAST  
**ROUTE NAME:** CROSBY RD

STATE SYSTEM	FUNCTIONAL CLASS	MEDIAN TYPE	ACCESS CONTROL	NHS	MILEPOINT	MILEPOINT DESCRIPTION	MARKED LANES	SURFACE WIDTH/TYPE*	AADT
STATE SECONDARY	RUR LOCAL	NONE (UNDIV)	NONE	NOT NHS	00.000		2	20I	1,274
					00.000	STOP SIGN			
					00.000 MD 20	ROCK HALL RD			
					00.050	SPEED LIMIT 40 MPH			
					00.165	CROSBY WOODS SUBDIVISION			
					00.277	AARON CHAPEL U.M.C.			
					01.079	DRAINAGE STRUC #140065X01			
					01.300 CO106	SKINNERS NECK RD			
					01.300	ELBURN LN			

\*A,B = UNIMPROVED; C = GRADED & DRAINED; D,E = SOIL, GRAVEL, STONE; F,G = LOW TYPE BITUMINOUS  
H,I = HIGH TYPE BITUMINOUS; J = CONCRETE; K = BRICK; L = BLOCK

HIGHWAY LOCATION REFERENCE

COUNTY: KENT  
DISTRICT: 2  
DATE: 12/31/16

**ROUTE NUMBER:** MD 288 CONTINUED  
**INVENTORY DIRECTION:** EAST  
**ROUTE NAME:** CROSBY RD

STATE SYSTEM	FUNCTIONAL CLASS	MEDIAN TYPE	ACCESS CONTROL	NHS	MILEPOINT	MILEPOINT DESCRIPTION	MARKED LANES	SURFACE WIDTH/TYPE*	AADT
STATE SECONDARY	RUR LOCAL	NONE (UNDIV)	NONE	NOT NHS	01.300	STOP SIGN	2	20I	1,274
					01.500	SPEED LIMIT 50 MPH			
					01.723	DRAINAGE STRUC #140066X01			
					02.220	SPEED LIMIT 30 MPH			
					02.330 CO100	EDEVILLE RD			
					02.590				804
					02.590 CO108	PINEY NECK RD			
					02.590	STOP SIGN			
					02.930 CO118	MCKINLEYVILLE RD			
					03.060 CO328	POLICE AVE			
					03.240 CO304	HUDSON RD			
					03.300	SIGN: END STATE MAINTENANCE			
					03.330	ENT TO LONG COVE PUBLIC LDG (AHEAD)			

**ROUTE NUMBER:** MD 289  
**INVENTORY DIRECTION:** NORTH  
**ROUTE NAME:** QUAKER NECK RD

STATE SYSTEM	FUNCTIONAL CLASS	MEDIAN TYPE	ACCESS CONTROL	NHS	MILEPOINT	MILEPOINT DESCRIPTION	MARKED LANES	SURFACE WIDTH/TYPE*	AADT
STATE SECONDARY	RUR LOCAL	NONE (UNDIV)	NONE	NOT NHS	00.000		2	20I	434
					00.000	SIGN: BEGIN STATE MAINTENANCE			
					00.000 CO 92	CLIFFS CITY RD (BACK)			
					00.570	SPEED LIMIT 50 MPH			
					00.710 OP196	COMEGYS BIGHT LA			
					01.470	PROVIDENCE PLANTATION LA			
	RUR MINOR COLL				02.470				
					02.470 CO 91	JOHNSONTOWN RD			
					02.550 CO 90	OLD TOWN RD			
					03.170 CO 88	WALNUT POINT RD			
					03.910		2	22I	954
					03.910 CO396	QUAKER NECK LANDING RD			
					03.934	BOND CHAPEL EVANGELICAL METHODIST CHURCH			
					04.120	SPEED LIMIT 30 MPH			

\*A,B = UNIMPROVED; C = GRADED & DRAINED; D,E = SOIL, GRAVEL, STONE; F,G = LOW TYPE BITUMINOUS  
H,I = HIGH TYPE BITUMINOUS; J = CONCRETE; K = BRICK; L = BLOCK

HIGHWAY LOCATION REFERENCE

COUNTY: KENT  
DISTRICT: 2  
DATE: 12/31/16

ROUTE NUMBER: MD 289 CONTINUED  
INVENTORY DIRECTION: NORTH  
ROUTE NAME: QUAKER NECK RD

STATE SYSTEM	FUNCTIONAL CLASS	MEDIAN TYPE	ACCESS CONTROL	NHS	MILEPOINT	MILEPOINT DESCRIPTION	MARKED LANES	SURFACE WIDTH/TYPE*	AADT
STATE SECONDARY	RUR MINOR COLL	NONE (UNDIV)	NONE	NOT NHS	04.173	DRAINAGE STRUC #140069X01	2	22I	954
	RUR MAJ COLL				04.320				
					04.320 CO 80	POMONA RD			
					04.510	SPEED LIMIT 50 MPH			
					04.700 CO120	CHURCH LA			
					04.727	SIGN: POMONA			
					05.030	KINGS GRANT LA (PVT)			
					06.275 CO 86	LOVERS LA			
					06.530				2,381
					06.530 CO397	WILKINS LA			
					06.560	SPEED LIMIT 40 MPH			
					06.750 CO267	SUNBURST AVE			
					07.170	STRUC #14031 MUDDY CREEK			
	URB COLL				07.173				
					07.350 CO147	COLLINS AVE			
					07.470 CO188	RADCLIFFE RD			
					07.590 CO 85	JOHN HANSON RD			
					07.915	LANDING LA			
					07.947	LANDING LA			
					07.990		2	22J	
					07.990	BEGIN BRIDGE			
					08.010	STRUC #140009001 - RADCLIFF CREEK			
					08.020		2	22I	
					08.020	END BRIDGE			
					08.310	IN CORP LMTS CHESTERTOWN			
					08.350	STEPNE PLACE			
					08.380	SPEED LIMIT 25 MPH			
					08.390	PHILIP G WILMER PARK			
					08.440		2	28I	
					08.510	CHESTERTOWN POLICE DEPT			
					08.570		2	24I	
NAME: CROSS ST					08.610 MU 50	CANNON ST			
					08.616	JAMES U.M.C.			

\*A,B = UNIMPROVED; C = GRADED & DRAINED; D,E = SOIL, GRAVEL, STONE; F,G = LOW TYPE BITUMINOUS  
H,I = HIGH TYPE BITUMINOUS; J = CONCRETE; K = BRICK; L = BLOCK

MARYLAND DEPARTMENT OF TRANSPORTATION  
STATE HIGHWAY ADMINISTRATION  
DATA SERVICES DIVISION

HIGHWAY LOCATION REFERENCE

COUNTY: KENT  
DISTRICT: 2  
DATE: 12/31/16

**ROUTE NUMBER:** MD 289 CONTINUED  
**INVENTORY DIRECTION:** NORTH  
**ROUTE NAME:** CROSS ST

STATE SYSTEM	FUNCTIONAL CLASS	MEDIAN TYPE	ACCESS CONTROL	NHS	MILEPOINT	MILEPOINT DESCRIPTION	MARKED LANES	SURFACE WIDTH/TYPE*	AADT
STATE SECONDARY	URB MINOR ART	NONE (UNDIV)	NONE	NOT NHS	08.680		2	24I	2,381
					08.680 MU150	HIGH ST			
					08.680	TRAFFIC SIGNAL			
					08.700 MU210	MEMORIAL PLAZA			
					08.720 MU200	PARK ROW			
					08.770		2	34I	
					08.785	CHESTERTOWN TOWN HALL			
					08.800		2	24I	
					08.830 MD213	MAPLE AVE			
					08.830 MU220	PHILOSOPHERS TERR (AHEAD)			
					08.830	TRAFFIC SIGNAL			

**ROUTE NUMBER:** MD 290  
**INVENTORY DIRECTION:** NORTH  
**ROUTE NAME:** CRUMPTON RD

STATE SYSTEM	FUNCTIONAL CLASS	MEDIAN TYPE	ACCESS CONTROL	NHS	MILEPOINT	MILEPOINT DESCRIPTION	MARKED LANES	SURFACE WIDTH/TYPE*	AADT
STATE SECONDARY	RUR MINOR COLL	NONE (UNDIV)	NONE	NOT NHS	00.000		2	22I	2,102
					00.000	QUEEN ANNES CO/L			
					00.000	STRUC #140013001 - CHESTER RIVER			
					00.025	END BRIDGE			
					00.029	SIGN: KENT CO.			
					00.103	CLIPPER LANE			
					00.150	SPEED LIMIT 50 MPH			
					00.300	DRAINAGE STRUC #140044X01			
					01.110	BEG X-REF W/ MD 291			
					01.110	STOP SIGN			
					01.110 MD291	RIVER RD			
					01.780		2	20I	1,052
					01.780	STOP SIGN			
					01.780 MD291	RIVER RD			
					01.780	END X-REF W/ MD 291			
					02.680	SIGN: CHESTERVILLE			

\*A,B = UNIMPROVED; C = GRADED & DRAINED; D,E = SOIL, GRAVEL, STONE; F,G = LOW TYPE BITUMINOUS  
H,I = HIGH TYPE BITUMINOUS; J = CONCRETE; K = BRICK; L = BLOCK



HIGHWAY LOCATION REFERENCE

COUNTY: KENT  
DISTRICT: 2  
DATE: 12/31/16

**ROUTE NUMBER:** MD 290 CONTINUED  
**INVENTORY DIRECTION:** NORTH  
**ROUTE NAME:** CHESTERVILLE RD

STATE SYSTEM	FUNCTIONAL CLASS	MEDIAN TYPE	ACCESS CONTROL	NHS	MILEPOINT	MILEPOINT DESCRIPTION	MARKED LANES	SURFACE WIDTH/TYPE*	AADT
STATE SECONDARY	RUR MINOR COLL	NONE (UNDIV)	NONE	NOT NHS	02.760 MD444	LOCUST GROVE RD	2	20I	1,052
					02.760 CO226	CHESTERVILLE BRIDGE RD			
					02.800	SIGN: CHESTERVILLE			
					03.447	DRAINAGE STRUC #140045X01			
					03.500		2	22I	
					04.320		2	20I	
					04.320 CO124	BOLTON RD			
					05.540	R/R #MDDE 526 433 L			
					05.880		2	22I	
					05.880 CO 21	DUCK PUDDLE RD			
					05.890	ST DENNIS CEMETERY			
					05.900 CO 15	LAMBSON FOREST RD			
					06.980		2	24I	
					06.980 CO313	IRELANDS CORNER RD			
					07.230	SPUR TO MD 313-A			
					07.230	SPUR FR MD 313-A			
					07.240	BEG X-REF W/ MD 313-A			
					07.240	STOP SIGN			
					07.240 MD313A	MASSEY GALENA RD			
	RUR MAJ COLL				07.960				2,932
NAME: E CROSS ST					07.960	END X-REF W/ MD 313-A			
					07.960	TRAFFIC SIGNAL			
					07.960 MD313A	S MAIN ST			
					07.960 MD213	N MAIN ST			
					08.030 MU 20	PHELPS AVE			
					08.130 MU 10	JARMAN AVE			
					08.175	SPEED LIMIT 40 MPH			
NAME: GALENA SASSAFRAS RD					08.210	OUT CORP LMTS GALENA			
					08.255	SIGN: WELCOME TO GALENA			
					08.318	GALENA VOL. FIRE CO.			
					08.350 CO 12	OLIVET HILL RD			
					08.460	SPEED LIMIT 50 MPH			
					08.560	STRUC #140012001 - MILL CREEK			

\*A,B = UNIMPROVED; C = GRADED & DRAINED; D,E = SOIL, GRAVEL, STONE; F,G = LOW TYPE BITUMINOUS  
H,I = HIGH TYPE BITUMINOUS; J = CONCRETE; K = BRICK; L = BLOCK

HIGHWAY LOCATION REFERENCE

COUNTY: KENT  
DISTRICT: 2  
DATE: 12/31/16

**ROUTE NUMBER:** MD 290 CONTINUED  
**INVENTORY DIRECTION:** NORTH  
**ROUTE NAME:** GALENA SASSAFRAS RD

STATE SYSTEM	FUNCTIONAL CLASS	MEDIAN TYPE	ACCESS CONTROL	NHS	MILEPOINT	MILEPOINT DESCRIPTION	MARKED LANES	SURFACE WIDTH/TYPE*	AADT
STATE SECONDARY	RUR MAJ COLL	NONE (UNDIV)	NONE	NOT NHS	08.590 CO 12	OLIVET HILL RD	2	24I	2,932
					09.080 CO 9	GREGG NECK RD			
					09.080 CO389	DAVIS RD			
					10.130	STRUC #140011001 - SWANTOWN CREEK			
					10.446	DRAINAGE STRUC #140047X01			
					10.870 CO 6	WILSON POINT RD			
					11.810	STRUC #140010001 - JACOBS CREEK			
					11.940 RP301- 6	RAMP 6 FR MD 290 EB TO US 301 SB			
					11.940 CO 7	FOX HOLE RD			
					11.990 RP301- 8	RAMP 8 FR US 301 SB TO MD 290 WB			
					12.030 US301	BLUE STAR MEMORIAL HWY (SB/L)			
					12.030	STRUC #140005022			
	RUR MINOR COLL				12.040				
					12.050	STRUC #140005012			
					12.050 US301	BLUE STAR MEMORIAL HWY			
					12.090 RP301- 4	RAMP 4 FR US 301 NB TO MD 290 EB			
					12.150 RP301- 2	RAMP 2 FR MD 290 WB TO US 301 NB			
					12.270	ROSELAND DR			
					12.340 MD299A	MASSEY RD SPUR			
					12.400 MD299	GALENA SASSAFRAS RD			
					12.400	STOP SIGN			

**ROUTE NUMBER:** MD 291  
**INVENTORY DIRECTION:** EAST  
**ROUTE NAME:** MORGNEC RD

STATE SYSTEM	FUNCTIONAL CLASS	MEDIAN TYPE	ACCESS CONTROL	NHS	MILEPOINT	MILEPOINT DESCRIPTION	MARKED LANES	SURFACE WIDTH/TYPE*	AADT
STATE SECONDARY	URB COLL	CURBED	NONE	NOT NHS	00.000		2	24I	11,582
					00.000	ROUNDAABOUT			
					00.000 MD 20	CHESTERTOWN RD			
		PAINTED			00.030				
		NONE (UNDIV)			00.050				
					00.075 MU343	TALBOT BLVD			
					00.310	KENT & QUEEN ANNES RESCUE SQUAD			

\*A,B = UNIMPROVED; C = GRADED & DRAINED; D,E = SOIL, GRAVEL, STONE; F,G = LOW TYPE BITUMINOUS  
H,I = HIGH TYPE BITUMINOUS; J = CONCRETE; K = BRICK; L = BLOCK

HIGHWAY LOCATION REFERENCE

COUNTY: KENT  
DISTRICT: 2  
DATE: 12/31/16

ROUTE NUMBER: MD 291 CONTINUED  
INVENTORY DIRECTION: EAST  
ROUTE NAME: MORGNEC RD

STATE SYSTEM	FUNCTIONAL CLASS	MEDIAN TYPE	ACCESS CONTROL	NHS	MILEPOINT	MILEPOINT DESCRIPTION	MARKED LANES	SURFACE WIDTH/TYPER*	AADT
STATE SECONDARY	URB COLL	PAINTED	NONE	NOT NHS	00.410		2	24I	11,582
		NONE (UNDIV)			00.450				
		CURBED			00.500		2	32I	
					00.535		2	36I	
					00.555		2	24I	
					00.570	SPUR FR MD 213			
					00.570	SPUR TO MD 213			
					00.585				7,025
					00.585	MD213 WASHINGTON AVE			
					00.585	TRAFFIC SIGNAL			
					00.605	SPUR TO MD 213			
					00.605	SPUR FR MD 213			
					00.615		2	36I	
					00.670		2	30I	
					00.680	SPEED LIMIT 30 MPH			
		PAINTED			00.690				
					00.700		2	28I	
		NONE (UNDIV)			00.735		2	24I	
					00.785	MU143 HAACKE DR			
					00.820		2	36I	
					00.850		2	24I	
					00.860	MU145 HADAWAY DR			
					00.910		2	28I	
					00.910	CHESTERTOWN BAPTIST CHURCH			
					00.920	SPEED LIMIT 30 MPH			
					00.946		2	24I	
					00.990	OUT CORP LMTS CHESTERTOWN			
					01.010	OP 36 JIMSTOWN CIR			
					01.070	OP 36 JIMSTOWN CIR			
					01.105	MU382 SCHAUBER RD			
					01.138	SPEED LIMIT 45 MPH			
					01.138	DRAINAGE STRUC #14048X0			
					01.275	BRICKYARD RD			

\*A,B = UNIMPROVED; C = GRADED & DRAINED; D,E = SOIL, GRAVEL, STONE; F,G = LOW TYPE BITUMINOUS  
H,I = HIGH TYPE BITUMINOUS; J = CONCRETE; K = BRICK; L = BLOCK

HIGHWAY LOCATION REFERENCE

COUNTY: KENT  
DISTRICT: 2  
DATE: 12/31/16

ROUTE NUMBER: MD 291 CONTINUED  
INVENTORY DIRECTION: EAST  
ROUTE NAME: MORGNEC RD

STATE SYSTEM	FUNCTIONAL CLASS	MEDIAN TYPE	ACCESS CONTROL	NHS	MILEPOINT	MILEPOINT DESCRIPTION	MARKED LANES	SURFACE WIDTH/TYPE*	AADT
STATE SECONDARY	URB COLL	NONE (UNDIV)	NONE	NOT NHS	01.450	SPEED LIMIT 55 MPH	2	24I	7,025
					01.680	SHA DISTRICT #2 OFFICE			
					01.680	SHA SALT DOME			
					01.980	KENT COUNTY PUBLIC WORKS			
	RUR MAJ COLL				02.090				
					02.245 CO280	CREEK LA			
					02.315 CO 28	AMERICAN LEGION DR			
					02.380	BEGIN BRIDGE			
					02.400	STRUC #14022 MORGAN CREEK			
					02.415	END BRIDGE			
					02.750	MAIDEN LOT FARM			
					03.805 CO228	BUCKINGHAM RD			
					03.805 CO 40	PERKINS HILL RD			
					04.310 CO316	MORGNEC CUTOFF RD			
					04.440 CO317	MORGNEC CUTOFF RD			
					04.960				3,605
NAME: RIVER RD					04.960 CO316	MORGNEC CUTOFF RD			
					04.960 CO 18	MORGNEC RD			
					05.890	DRAINAGE STRUC #14021X0			
					06.710	DRAINAGE STRUC #14020X0			
					07.070	DRAINAGE STRUC #14019X0			
					07.835	DRAINAGE STRUC #14018X0			
					08.050				4,035
					08.050 MD298	CHERRY LA			
					08.083	SPEED LIMIT 55 MPH			
					08.240	STRUC #14028 BR OF CHESTER RIVER			
					08.310	SIGN: DEDICATED TO HENRY HIGHLAND GARNET			
					09.040 MD290	CRUMPTON RD			
					09.710				3,105
					09.710 MD290	CRUMPTON RD			
					09.940	DRAINAGE CBC			
					10.895 CO245	CHESTERVILLE FOREST RD			
					10.895 CO 19	SHADDING REACH RD			

\*A,B = UNIMPROVED; C = GRADED & DRAINED; D,E = SOIL, GRAVEL, STONE; F,G = LOW TYPE BITUMINOUS  
H,I = HIGH TYPE BITUMINOUS; J = CONCRETE; K = BRICK; L = BLOCK

HIGHWAY LOCATION REFERENCE

COUNTY: KENT  
DISTRICT: 2  
DATE: 12/31/16

ROUTE NUMBER: MD 291 CONTINUED  
INVENTORY DIRECTION: EAST  
ROUTE NAME: RIVER RD

STATE SYSTEM	FUNCTIONAL CLASS	MEDIAN TYPE	ACCESS CONTROL	NHS	MILEPOINT	MILEPOINT DESCRIPTION	MARKED LANES	SURFACE WIDTH/TYPE*	AADT
STATE SECONDARY	RUR MAJ COLL	NONE (UNDIV)	NONE	NOT NHS	12.225	STRUC #14014 MILLS BRANCH	2	24I	3,105
		CURBED			12.260		2	28I	
		ROUNDABOUT			12.275		2	30I	
					12.275	BEGIN ROUNDABOUT			
					12.285	ROUNDABOUT			
					12.285 MD701A	EDGE RD			
					12.285 CO308	EDGE RD			
		CURBED			12.295		2	28I	
					12.295	END ROUNDABOUT			
		NONE (UNDIV)			12.305		2	24I	
					12.385	BEGIN BRIDGE			
					12.410				2,955
					12.410	EXIT #112			
					12.410	STRUC #14030			
					12.410 US301	BLUE STAR MEMORIAL HWY			
					12.430	END BRIDGE			
		CURBED			12.475		2	32I	
		ROUNDABOUT			12.485		2	30I	
					12.485	BEGIN ROUNDABOUT			
					12.495 MD701	HOWARD JOHNSON RD			
					12.495	ROUNDABOUT			
		CURBED			12.505		2	33I	
					12.505	END ROUNDABOUT			
		NONE (UNDIV)			12.515		2	22I	
					12.515 CO210	RIVER PARK RD			
					12.535		2	24I	
					12.535	SPEED LIMIT 40 MPH			
					12.550		2	34I	
					12.570		2	24I	
		PAINTED			12.590				
		NONE (UNDIV)			12.640				
					12.765		2	22I	
					12.765 CO210	RIVER PARK RD			

\*A,B = UNIMPROVED; C = GRADED & DRAINED; D,E = SOIL, GRAVEL, STONE; F,G = LOW TYPE BITUMINOUS  
H,I = HIGH TYPE BITUMINOUS; J = CONCRETE; K = BRICK; L = BLOCK

HIGHWAY LOCATION REFERENCE

COUNTY: KENT  
 DISTRICT: 2  
 DATE: 12/31/16

**ROUTE NUMBER:** MD 291 CONTINUED  
**INVENTORY DIRECTION:** EAST  
**ROUTE NAME:** RIVER RD

STATE SYSTEM	FUNCTIONAL CLASS	MEDIAN TYPE	ACCESS CONTROL	NHS	MILEPOINT	MILEPOINT DESCRIPTION	MARKED LANES	SURFACE WIDTH/TYPE*	AADT
STATE SECONDARY	RUR MAJ COLL	NONE (UNDIV)	NONE	NOT NHS	13.225	SIGN: WELCOME TO MILLINGTON	2	22I	2,955
NAME: CYPRESS ST									
					13.480	IN CORP LMTS MILLINGTON			
					13.485	SPEED LIMIT 25 MPH			
					13.485	DRAINAGE STRUC			
					13.545	ASBURY CEMETERY			
					13.578	MILLINGTON SCHOOL HOUSE			
					13.605 MU 60	SCHOOL ST			
					13.665		2	24I	
					13.760 MU 10	COMEGYS ST			
					13.875	ASBURY U.M.C.			
					13.910		2	22I	2,231
					13.910	TRAFFIC SIGNAL			
					13.910 MD313	SASSAFRAS ST			
					13.940	MILLINGTON TOWN OFFICE			
					13.960 MU 40	RAILROAD AVE			
					13.965	R/R #MDDE 526 419 R			
					13.993	MILLINGTON POST OFFICE 21651			
					14.030 MU 20	CRANE ST			
					14.120		2	24I	
NAME: CYPRESS RD									
					14.120	OUT CORP LMTS MILLINGTON			
					14.150	STRUC #14015 CYPRESS BRANCH			
					14.160	SPEED LIMIT 40 MPH			
					14.440 CO410	DAISY DR			
					14.760	SPEED LIMIT 50 MPH			
					15.100 CO275	RILEYS NECK RD			
					15.280				1,635
					15.280 CO 26	BIG STONE RD			
					15.280 CO241	PEACOCK CORNER RD			
					17.240	SIGN: KENT COUNTY MARYLAND			
					18.165	DRAINAGE			
					18.205	FLETCHER LA			
					18.340	DELAWARE ST/L			

\*A,B = UNIMPROVED; C = GRADED & DRAINED; D,E = SOIL, GRAVEL, STONE; F,G = LOW TYPE BITUMINOUS  
 H,I = HIGH TYPE BITUMINOUS; J = CONCRETE; K = BRICK; L = BLOCK

HIGHWAY LOCATION REFERENCE

COUNTY: KENT  
DISTRICT: 2  
DATE: 12/31/16

ROUTE NUMBER: MD 292  
INVENTORY DIRECTION: NORTH  
ROUTE NAME: STILL POND RD

STATE SYSTEM	FUNCTIONAL CLASS	MEDIAN TYPE	ACCESS CONTROL	NHS	MILEPOINT	MILEPOINT DESCRIPTION	MARKED LANES	SURFACE WIDTH/TYPE*	AADT
STATE SECONDARY	RUR MAJ COLL	NONE (UNDIV)	NONE	NOT NHS	00.000		2	22I	1,273
					00.000	STOP SIGN			
					00.000 MD298	LAMBS MEADOW RD			
					00.000 CO395	STILL POND RD (BACK)			
					00.166	SPEED LIMIT 50 MPH			
					00.418	SPEED LIMIT 40 MPH			
					00.570	SPEED LIMIT 25 MPH			
					00.608	SIGN: WELCOME TO STILL POND			
					00.930				1,523
					00.930 MD566	STILLPOND HARMONY RD			
					00.930	STOP SIGN			
					00.930 CO 47	MAIN ST			
					00.934	STILL POND POST OFFICE 21667			
					01.040		2	24I	
					01.090 CO 46	MAPLE AVE			
					01.230	STILL POND U.M.C.			
					01.340	SPEED LIMIT 35 MPH			
					01.370	CEMETERY			
					01.465	DRAINAGE STRUC #140090X01			
					01.560	NEW CHRISTIAN CHAPEL OF LOVE			
					01.580	SPEED LIMIT 50 MPH			
					01.760 MD864	BESSICKS CORNER RD			
					01.829	SPUR TO & FR MD 864			
					01.860 MD864	BESSICKS CORNER RD			
					02.690 CO 52	STILL POND NECK RD			
					03.070 CO314	ROYAL SWAN RD			
					03.643	SIGN: WELCOME TO BETTERTON			
					03.800	SPEED LIMIT 40 MPH			
					03.907	MOORE RD			
					03.960	SPEED LIMIT 25 MPH			
					03.990	BETTERTON VOL FIRE CO STATION 5			
					04.015		2	22K	
	RUR MINOR COLL				04.040				

\*A,B = UNIMPROVED; C = GRADED & DRAINED; D,E = SOIL, GRAVEL, STONE; F,G = LOW TYPE BITUMINOUS  
H,I = HIGH TYPE BITUMINOUS; J = CONCRETE; K = BRICK; L = BLOCK

HIGHWAY LOCATION REFERENCE

COUNTY: KENT  
DISTRICT: 2  
DATE: 12/31/16

**ROUTE NUMBER:** MD 292 **CONTINUED**  
**INVENTORY DIRECTION:** NORTH  
**ROUTE NAME:** MAIN ST

STATE SYSTEM	FUNCTIONAL CLASS	MEDIAN TYPE	ACCESS CONTROL	NHS	MILEPOINT	MILEPOINT DESCRIPTION	MARKED LANES	SURFACE WIDTH/TYPE*	AADT
STATE SECONDARY	RUR MINOR COLL	NONE (UNDIV)	NONE	NOT NHS	04.040 CO148	SIXTH AVE	2	22K	1,523
					04.040 MU 85	HOWELL POINT RD			
					04.040	IN CORP LMTS BETTERTON			
					04.050		2	22I	
					04.061	BETTERTON COMMUNITY PARK			
					04.130		2	20I	
					04.130 MU 40	FIFTH AVE			
					04.200 MU 60	FOURTH AVE			
					04.280		2	22I	
					04.280 MU135	WHEELER AVE			
					04.290	BETTERTON U.M.C.			
					04.320 MU120	THIRD AVE			
					04.410 MU110	SECOND AVE			
					04.440	PRECIOUS BLOOD CATHOLIC CHURCH			
					04.470		2	20I	
					04.470 MU 50	FIRST AVE			
					04.543	SIGN: END STATE MAINTENANCE			
	RUR LOCAL				04.560				
					04.560 MU 30	ERICSSON AVE			
					04.570		2	14I	
					04.580	ENT TO BETTERTON PUBLIC LDG (AHEAD)			

**ROUTE NUMBER:** MD 297  
**INVENTORY DIRECTION:** NORTH  
**ROUTE NAME:** WORTON RD

STATE SYSTEM	FUNCTIONAL CLASS	MEDIAN TYPE	ACCESS CONTROL	NHS	MILEPOINT	MILEPOINT DESCRIPTION	MARKED LANES	SURFACE WIDTH/TYPE*	AADT
STATE SECONDARY	URB COLL	NONE (UNDIV)	NONE	NOT NHS	00.000		2	24I	2,561
					00.000	STOP SIGN			
					00.000 MD213	AUGUSTINE HERMAN HWY			
	RUR MAJ COLL				00.020				
					00.020	SPUR FR MD 213			
					00.120	SPEED LIMIT 50 MPH			
					00.686	DRAINAGE STRUC #140054X01			

\*A,B = UNIMPROVED; C = GRADED & DRAINED; D,E = SOIL, GRAVEL, STONE; F,G = LOW TYPE BITUMINOUS  
H,I = HIGH TYPE BITUMINOUS; J = CONCRETE; K = BRICK; L = BLOCK



HIGHWAY LOCATION REFERENCE

COUNTY: KENT  
DISTRICT: 2  
DATE: 12/31/16

**ROUTE NUMBER:** MD 297 CONTINUED  
**INVENTORY DIRECTION:** NORTH  
**ROUTE NAME:** WORTON RD

STATE SYSTEM	FUNCTIONAL CLASS	MEDIAN TYPE	ACCESS CONTROL	NHS	MILEPOINT	MILEPOINT DESCRIPTION	MARKED LANES	SURFACE WIDTH/TYPER*	AADT
STATE SECONDARY	RUR MAJ COLL	NONE (UNDIV)	NONE	NOT NHS	01.060 CO 69	MARY MORRIS RD	2	24I	2,561
					01.146	DRAINAGE STRUC #140055X01			
					01.480		2	22I	
					01.809 CO408	COMMERCE LA			
					02.040 CO 68	CHINQUAPIN RD			
					02.040	DRAINAGE STRUC #140056X01			
					02.110	SPEED LIMIT 40 MPH			
					02.460	SPEED LIMIT 30 MPH			
					02.460	SIGN: WORTON			
					02.620 OP222	COUNTRY DR			
					02.748	WORTON U.M.C.			
					02.820 CO 67	WORTON LYNCH RD			
					02.822	WORTON POST OFFICE 10802			
					02.850	R/R #MDDE 526 442 K			
					02.870 CO 66	PORTERS GROVE RD			
					02.940	DRAINAGE STRUC #140057X01			
					03.023	SIGN: WORTON			
					03.030	WORTON PARK ATHLETIC FIELDS			
					03.070 CO207	WORTON PARK RD			
					03.390 CO394	OLD WORTON RD			
					03.431	WORTON ELEMENTARY SCHOOL			
					03.590 CO393	SMITHVILLE RD (AHEAD)			
					03.590 MD298	LAMBS MEADOW RD			
					03.590	STOP SIGN			

**ROUTE NUMBER:** MD 298  
**INVENTORY DIRECTION:** EAST  
**ROUTE NAME:** FAIRLEE RD

STATE SYSTEM	FUNCTIONAL CLASS	MEDIAN TYPE	ACCESS CONTROL	NHS	MILEPOINT	MILEPOINT DESCRIPTION	MARKED LANES	SURFACE WIDTH/TYPER*	AADT
STATE SECONDARY	RUR MAJ COLL	NONE (UNDIV)	NONE	NOT NHS	00.000		2	24I	1,950
					00.000	STOP SIGN			
					00.000 MD 20	ROCK HALL RD			
					00.020 MD298B	NO NAME			

\*A,B = UNIMPROVED; C = GRADED & DRAINED; D,E = SOIL, GRAVEL, STONE; F,G = LOW TYPE BITUMINOUS  
H,I = HIGH TYPE BITUMINOUS; J = CONCRETE; K = BRICK; L = BLOCK

HIGHWAY LOCATION REFERENCE

COUNTY: KENT  
DISTRICT: 2  
DATE: 12/31/16

ROUTE NUMBER: MD 298 CONTINUED  
INVENTORY DIRECTION: EAST  
ROUTE NAME: FAIRLEE RD

STATE SYSTEM	FUNCTIONAL CLASS	MEDIAN TYPE	ACCESS CONTROL	NHS	MILEPOINT	MILEPOINT DESCRIPTION	MARKED LANES	SURFACE WIDTH/TYPE*	AADT
STATE SECONDARY	RUR MAJ COLL	NONE (UNDIV)	NONE	NOT NHS	00.100	SPEED LIMIT 50 MPH	2	24I	1,950
					00.312	SPEED LIMIT 25 MPH			
					00.400 CO310	OLD FAIRLEE RD			
					00.430	SPUR FR OLD FAIRLEE RD			
					00.450	SIGN: FAIRLEE			
					00.520 CO302	JONES CUT OFF RD			
					00.640 CO208	PARSONS RD			
					00.690 CO116	BAY SHORE RD			
					00.780 CO272	RALEIGH RD			
					00.780 CO 82	BAYSHORE SPUR			
					00.830	SPEED LIMIT 30 MPH			
					01.042	SIGN: FAIRLEE			
					01.178	DRAINAGE STRUC #140073X01			
					01.250		2	22I	
					01.250 CO 72	FISH HATCHERY RD			
					01.250	MOUNT PLEASANT U.M.C.			
					01.330	MT PLEASANT RD			
					01.350	SPEED LIMIT 50 MPH			
					02.070 CO 73	ANNIE CROW RD			
					02.393	DRAINAGE STRUC #140074X01			
					03.060 CO 74	EARL NICHOLSON RD			
					03.077	DRAINAGE STRUC #140024X01			
					03.570	SIGN: MELITOTA			
					03.660 MD514	MELITOTA RD			
					03.660 CO 65	HANDY POINT RD			
					03.811	SIGN: MELITOTA			
					03.920 CO121	L RD			
					04.040 CO 63	BUCK NECK RD			
					04.090 CO159	KENT CT			
					04.161	DRAINAGE STRUC #140080X01			
					04.900				2,340
					04.900 CO 64	HANESVILLE RD			
					05.050 CO119	ST JAMES NEWTOWN RD			

NAME: LAMBS MEADOW RD

\*A,B = UNIMPROVED; C = GRADED & DRAINED; D,E = SOIL, GRAVEL, STONE; F,G = LOW TYPE BITUMINOUS  
H,I = HIGH TYPE BITUMINOUS; J = CONCRETE; K = BRICK; L = BLOCK

MARYLAND DEPARTMENT OF TRANSPORTATION  
STATE HIGHWAY ADMINISTRATION  
DATA SERVICES DIVISION

HIGHWAY LOCATION REFERENCE

COUNTY: KENT  
DISTRICT: 2  
DATE: 12/31/16

ROUTE NUMBER: MD 298 CONTINUED  
INVENTORY DIRECTION: EAST  
ROUTE NAME: LAMBS MEADOW RD

STATE SYSTEM	FUNCTIONAL CLASS	MEDIAN TYPE	ACCESS CONTROL	NHS	MILEPOINT	MILEPOINT DESCRIPTION	MARKED LANES	SURFACE WIDTH/TYPE*	AADT
STATE SECONDARY	RUR MAJ COLL	NONE (UNDIV)	NONE	NOT NHS	05.360	DRAINAGE STRUC #140023X01	2	22I	2,340
					06.405	SPEED LIMIT 40 MPH			
					06.537	SPEED LIMIT 30 MPH			
					06.575	MOUNT OLIVE A.M.E. CHURCH			
					06.800 CO342	BOTTOM RD			
					06.830 CO341	HILLCREST RD			
					07.030 CO398	PLUM DR			
					07.070 CO358	POTTS RD			
					07.170 CO323	WALKER RD			
					07.210 CO343	OAK LA			
					07.225	SIGN: WELCOME TO BUTLERTOWN			
					07.240 CO376	BRINDLEY DR			
					07.320 CO394	OLD WORTON RD			
					07.390				1,730
					07.390 MD297	WORTON RD			
					07.390 CO393	SMITHVILLE RD			
					07.600	SPEED LIMIT 40 MPH			
					07.734	DRAINAGE STRUC #140081X01			
					07.784	SPEED LIMIT 50 MPH			
					08.150 CO 57	COOPERS LA			
					09.430				2,630
					09.430 MD561	HASSENGERS CORNER RD			
					09.450 MD856	OLD LYNCH RD			
					09.530 MD856	OLD LYNCH RD			
					09.700 CO 53	CLARK RD			
					10.437	DRAINAGE STRUC #140082X01			
					10.800 OP221	DADS DESIRE LA			
					10.990				1,360
					10.990 CO395	STILL POND RD			
					10.990 MD292	STILL POND RD			
					12.310				2,102
					12.310 CO 43	BLOOMFIELD RD			
					12.310 MD566	STILLPOND HARMONY RD			

\*A,B = UNIMPROVED; C = GRADED & DRAINED; D,E = SOIL, GRAVEL, STONE; F,G = LOW TYPE BITUMINOUS  
H,I = HIGH TYPE BITUMINOUS; J = CONCRETE; K = BRICK; L = BLOCK

HIGHWAY LOCATION REFERENCE

COUNTY: KENT  
DISTRICT: 2  
DATE: 12/31/16

**ROUTE NUMBER:** MD 298 CONTINUED  
**INVENTORY DIRECTION:** EAST  
**ROUTE NAME:** LAMBS MEADOW RD

STATE SYSTEM	FUNCTIONAL CLASS	MEDIAN TYPE	ACCESS CONTROL	NHS	MILEPOINT	MILEPOINT DESCRIPTION	MARKED LANES	SURFACE WIDTH/TYPE*	AADT
STATE SECONDARY	RUR MAJ COLL	NONE (UNDIV)	NONE	NOT NHS	12.953	DRAINAGE STRUC #140083X01	2	22I	2,102
					13.350	DRAINAGE STRUC #140084X01			
					13.610				1,950
					13.610 CO315	KENNEDYVILLE RD			
					13.610 CO 42	TURNERS CREEK RD			
	RUR MINOR COLL				14.910		2	24I	
	NAME: BROWNTOWN RD				14.910 MD213	AUGUSTINE HERMAN HWY			
					14.910	STOP SIGN			
					15.662	DRAINAGE STRUC #140085X01			
					15.900	R/R #MDDE 526 437 N			
					15.900	STOP SIGN			
					16.014	DRAINAGE STRUC #140022X01			
					16.720	DRAINAGE STRUC #140086X01			
					17.057	FAMILY LA			
					17.140 CO 32	BLACKS STATION RD			
					17.145	DRAINAGE STRUC #140087X01			
	NAME: OLD MORGNEC RD				18.580 CO 18	MORGNEC RD			
					18.580	STOP SIGN			
					18.950		2	20I	
	NAME: CHERRY LA				18.950 CO307	MORGNEC RD			
					18.950	STOP SIGN			
					18.992	SPEED LIMIT 50 MPH			
					20.140 MD291	RIVER RD			
					20.140	STOP SIGN			

**ROUTE NUMBER:** MD 298B  
**INVENTORY DIRECTION:** SOUTH  
**ROUTE NAME:** NO NAME

STATE SYSTEM	FUNCTIONAL CLASS	MEDIAN TYPE	ACCESS CONTROL	NHS	MILEPOINT	MILEPOINT DESCRIPTION	MARKED LANES	SURFACE WIDTH/TYPE*	AADT
STATE SECONDARY	RUR LOCAL	NONE (UNDIV)	NONE	NOT NHS	00.000		1	12I	0
					00.000 MD298	FAIRLEE RD			
					00.010	PT OF PS			

\*A,B = UNIMPROVED; C = GRADED & DRAINED; D,E = SOIL, GRAVEL, STONE; F,G = LOW TYPE BITUMINOUS  
H,I = HIGH TYPE BITUMINOUS; J = CONCRETE; K = BRICK; L = BLOCK

HIGHWAY LOCATION REFERENCE

COUNTY: KENT  
 DISTRICT: 2  
 DATE: 12/31/16

**ROUTE NUMBER: MD 298B CONTINUED**

INVENTORY DIRECTION: SOUTH  
 ROUTE NAME: NO NAME

STATE SYSTEM	FUNCTIONAL CLASS	MEDIAN TYPE	ACCESS CONTROL	NHS	MILEPOINT	MILEPOINT DESCRIPTION	MARKED LANES	SURFACE WIDTH/TYP*	AADT
STATE SECONDARY	RUR LOCAL	NONE (UNDIV)	NONE	NOT NHS	00.060	PT OF PS	1	12I	0
					00.080 MD 20	ROCK HALL RD			

**ROUTE NUMBER: MD 299**

INVENTORY DIRECTION: NORTH  
 ROUTE NAME: MASSEY RD

STATE SYSTEM	FUNCTIONAL CLASS	MEDIAN TYPE	ACCESS CONTROL	NHS	MILEPOINT	MILEPOINT DESCRIPTION	MARKED LANES	SURFACE WIDTH/TYP*	AADT
STATE SECONDARY	RUR MINOR COLL	NONE (UNDIV)	NONE	NOT NHS	00.000		2	24I	900
					00.000 MD313	MASSEY GALENA RD			
					00.000 MD330	MASSEY DELAWARE LINE RD			
					00.030		2	22I	
					00.040	R/R #MDDE 526 428 P			
					00.100	SPEED LIMIT 40 MPH			
					00.290	SPEED LIMIT 50 MPH			
					01.570 CO 20	QUINN RD			
					02.330 CO 5	GOLTS RD			
					02.330 CO224	ALEXANDER RD			
					02.940	STRUC #140018001 - JACOBS CREEK			
					03.670	DRAINAGE STRUC #140043X01			
					03.770 CO 4	BRADFORD JOHNSON RD			
					04.120 MD299A	MASSEY RD SPUR			
					04.210				790
					04.210 MD290	GALENA SASSAFRAS RD			
					04.390	SPEED LIMIT 30 MPH			
					04.720		2	20I	
					04.720	STRUC #140017001 - HERRING BRANCH			
					04.850 CO 1	SASSAFRAS CALDWELL RD			
					05.042	SPEED LIMIT 50 MPH			
					05.160	SIGN: KENT COUNTY			
					05.180	CECIL CO/L			
					05.180	STRUC #140016001 - SASSAFRAS RIVER			

NAME: GALENA  
 SASSAFRAS RD

\*A,B = UNIMPROVED; C = GRADED & DRAINED; D,E = SOIL, GRAVEL, STONE; F,G = LOW TYPE BITUMINOUS  
 H,I = HIGH TYPE BITUMINOUS; J = CONCRETE; K = BRICK; L = BLOCK

HIGHWAY LOCATION REFERENCE

COUNTY: KENT  
DISTRICT: 2  
DATE: 12/31/16

**ROUTE NUMBER:** MD 299A  
**INVENTORY DIRECTION:** NORTH  
**ROUTE NAME:** MASSEY RD SPUR

STATE SYSTEM	FUNCTIONAL CLASS	MEDIAN TYPE	ACCESS CONTROL	NHS	MILEPOINT	MILEPOINT DESCRIPTION	MARKED LANES	SURFACE WIDTH/TYPE*	AADT
STATE SECONDARY	RUR LOCAL	NONE (UNDIV)	NONE	NOT NHS	00.000		2	28I	0
					00.000 MD299	MASSEY RD			
					00.060 MD290	GALENA SASSAFRAS RD			
					00.060	STOP SIGN			

**ROUTE NUMBER:** MD 313  
**INVENTORY DIRECTION:** NORTH  
**ROUTE NAME:** SASSAFRAS ST

STATE SYSTEM	FUNCTIONAL CLASS	MEDIAN TYPE	ACCESS CONTROL	NHS	MILEPOINT	MILEPOINT DESCRIPTION	MARKED LANES	SURFACE WIDTH/TYPE*	AADT
STATE SECONDARY	RUR MAJ COLL	NONE (UNDIV)	NONE	NOT NHS	00.000		2	24I	2,011
					00.000	QUEEN ANNES CO/L			
					00.000	STRUC #170030001 - CHESTER RIVER			
					00.020	END BRIDGE			
					00.025	SIGN: KENT CO.			
					00.030	SPEED LIMIT 25 MPH			
					00.070		2	28I	
					00.110 MU 25	HAZEL LA			
					00.170		2	36I	1,371
					00.170	TRAFFIC SIGNAL			
					00.170 MD291	CYPRESS ST			
					00.240 MU 5	BACK ST			
					00.280 MU 30	HURTT AVE			
					00.295	MILLINGTON COMMUNITY FIRE CO.			
					00.330		2	24I	
					00.390		2	32I	
NAME: MILLINGTON MASSEY RD					00.390 CO380	MILLINGTON RD			
					00.390	OUT CORP LMTS MILLINGTON			
					00.410		2	22I	
					00.438	MILLINGTON ELEMENTARY SCHOOL			
					00.490	SIGN: WELCOME TO MILLINGTON			
					00.540	MILLINGTON YOUTH BASEBALL FIELD			
					00.550	SPEED LIMIT 50 MPH			

\*A,B = UNIMPROVED; C = GRADED & DRAINED; D,E = SOIL, GRAVEL, STONE; F,G = LOW TYPE BITUMINOUS  
H,I = HIGH TYPE BITUMINOUS; J = CONCRETE; K = BRICK; L = BLOCK

HIGHWAY LOCATION REFERENCE

COUNTY: KENT  
DISTRICT: 2  
DATE: 12/31/16

**ROUTE NUMBER:** MD 313 CONTINUED  
**INVENTORY DIRECTION:** NORTH  
**ROUTE NAME:** MILLINGTON MASSEY RD

STATE SYSTEM	FUNCTIONAL CLASS	MEDIAN TYPE	ACCESS CONTROL	NHS	MILEPOINT	MILEPOINT DESCRIPTION	MARKED LANES	SURFACE WIDTH/TYPE*	AADT
STATE SECONDARY	RUR MAJ COLL	NONE (UNDIV)	NONE	NOT NHS	00.740	IN CORP LMETS MILLINGTON	2	22I	1,371
					01.060	OUT CORP LMETS MILLINGTON			
					01.070	DRAINAGE STRUC #140007X01			
					01.230 CO136	SPEER RD			
					02.470 CO 25	WALNUT TREE RD			
					02.900 CO 17	CARROLL CLARK RD			
					03.400	SPEED LIMIT 40 MPH			
					03.592	SPEED LIMIT 25 MPH			
					03.795	MASSEY POST OFFICE 21650			
					03.880				1,221
					03.880	STOP SIGN			
					03.880 MD299	MASSEY RD			
					03.880 MD330	MASSEY DELAWARE LINE RD			
					04.000	SPEED LIMIT 40 MPH			
					04.160	SPEED LIMIT 50 MPH			
					04.620	R/R #MDDE 526 430 R			
					04.835	BRAMBLE WAY			
					05.020 CO 20	QUINN RD			
					05.250 CO103	QUINN RD			
					05.330 US301	BLUE STAR MEMORIAL HWY			
					05.330	STOP SIGN			

NAME: MASSEY GALENA RD

**ROUTE NUMBER:** MD 313A  
**INVENTORY DIRECTION:** NORTH  
**ROUTE NAME:** MASSEY GALENA RD

STATE SYSTEM	FUNCTIONAL CLASS	MEDIAN TYPE	ACCESS CONTROL	NHS	MILEPOINT	MILEPOINT DESCRIPTION	MARKED LANES	SURFACE WIDTH/TYPE*	AADT
STATE PRIMARY	RUR MINOR ART	NONE (UNDIV)	NONE	NOT NHS	00.000		2	24I	2,872
					00.000	STOP SIGN			
					00.000 US301	BLUE STAR MEMORIAL HWY			
					00.320	SPEED LIMIT 50 MPH			
					00.500 CO 14	SCOTTS LA			
					01.380 CO313	IRELANDS CORNER RD			

\*A,B = UNIMPROVED; C = GRADED & DRAINED; D,E = SOIL, GRAVEL, STONE; F,G = LOW TYPE BITUMINOUS  
H,I = HIGH TYPE BITUMINOUS; J = CONCRETE; K = BRICK; L = BLOCK

HIGHWAY LOCATION REFERENCE

COUNTY: KENT  
DISTRICT: 2  
DATE: 12/31/16

**ROUTE NUMBER:** MD 313A CONTINUED  
**INVENTORY DIRECTION:** NORTH  
**ROUTE NAME:** MASSEY GALENA RD

STATE SYSTEM	FUNCTIONAL CLASS	MEDIAN TYPE	ACCESS CONTROL	NHS	MILEPOINT	MILEPOINT DESCRIPTION	MARKED LANES	SURFACE WIDTH/TYPE*	AADT
STATE PRIMARY	RUR MINOR ART	NONE (UNDIV)	NONE	NOT NHS	01.800	SPUR FR MD 290	2	24I	2,872
					01.810				4,445
					01.810 MD290	CHESTERVILLE RD			
					01.830	SPUR TO MD 290			
					02.070	SPEED LIMIT 40 MPH			
					02.090 CO 13	JIM DAVIS RD			
					02.090 CO313	IRELANDS CORNER RD			
					02.250	SIGN: WELCOME TO GALENA			
NAME: S MAIN ST					02.260	IN CORP LMTS GALENA			
					02.270	SPEED LIMIT 25 MPH			
					02.366	OLIVET METHODIST CHURCH			
					02.372	GALENA SCHOOL			
					02.530 MD290	E CROSS ST			
					02.530 MD213	N MAIN ST			
					02.530	TRAFFIC SIGNAL			

**ROUTE NUMBER:** MD 330  
**INVENTORY DIRECTION:** EAST  
**ROUTE NAME:** MASSEY DELAWARE LINE RD

STATE SYSTEM	FUNCTIONAL CLASS	MEDIAN TYPE	ACCESS CONTROL	NHS	MILEPOINT	MILEPOINT DESCRIPTION	MARKED LANES	SURFACE WIDTH/TYPE*	AADT
STATE SECONDARY	RUR MINOR COLL	NONE (UNDIV)	NONE	NOT NHS	00.000		2	22I	1,034
					00.000	STOP SIGN			
					00.000 MD313	MASSEY GALENA RD			
					00.000 MD299	MASSEY RD			
					00.060		2	24I	
					00.060	R/R #MDDE 526 424 M			
					00.100	SPEED LIMIT 40 MPH			
					00.230	SPEED LIMIT 50 MPH			
					00.235	ST CLEMENTS EPISCOPAL CHURCH			
					00.265	CEMETERY			
					00.895	DRAINAGE STRUC #140005X01			
					02.430 CO222	BLACK BOTTOM RD			
					02.570	DRAINAGE STRUC #140006X01			

\*A,B = UNIMPROVED; C = GRADED & DRAINED; D,E = SOIL, GRAVEL, STONE; F,G = LOW TYPE BITUMINOUS  
H,I = HIGH TYPE BITUMINOUS; J = CONCRETE; K = BRICK; L = BLOCK



HIGHWAY LOCATION REFERENCE

COUNTY: KENT  
DISTRICT: 2  
DATE: 12/31/16

**ROUTE NUMBER:** MD 330 CONTINUED  
**INVENTORY DIRECTION:** EAST  
**ROUTE NAME:** MASSEY DELAWARE LINE RD

STATE SYSTEM	FUNCTIONAL CLASS	MEDIAN TYPE	ACCESS CONTROL	NHS	MILEPOINT	MILEPOINT DESCRIPTION	MARKED LANES	SURFACE WIDTH/TYPE*	AADT
STATE SECONDARY	RUR MINOR COLL	NONE (UNDIV)	NONE	NOT NHS	03.180 CO 26	BIG STONE RD	2	24I	1,034
					03.335	DRAINAGE STRUC #140032X01			
					03.530 CO 24	WAECKER RD			
					03.708	SIGN: MARYLAND WELCOMES YOU			
					03.720	DELAWARE ST/L			

**ROUTE NUMBER:** MD 444  
**INVENTORY DIRECTION:** NORTH  
**ROUTE NAME:** LOCUST GROVE RD

STATE SYSTEM	FUNCTIONAL CLASS	MEDIAN TYPE	ACCESS CONTROL	NHS	MILEPOINT	MILEPOINT DESCRIPTION	MARKED LANES	SURFACE WIDTH/TYPE*	AADT
STATE SECONDARY	RUR LOCAL	NONE (UNDIV)	NONE	NOT NHS	00.000		2	20I	372
					00.000 MD290	CHESTERVILLE RD			
					00.000 CO226	CHESTERVILLE BRIDGE RD (BACK)			
					00.000	STOP SIGN			
					00.010	SPEED LIMIT 30 MPH			
					00.127	SIGN: CHESTERVILLE			
					00.255	SPEED LIMIT 50 MPH			
					00.280	DRAINAGE STRUC #140088X01			
					00.300 CO307	MORGNEC RD			
					00.300	STOP SIGN			
					01.225	DRAINAGE STRUC #140089X01			
					02.660 CO 32	BLACKS STATION RD			
					02.670	STOP SIGN			
					02.670	R/R #MDDE 526 435 A			
					02.870	DIRECTIONAL CROSSOVER			
					03.010 CO 31	VANSANTS CORNER RD			
					03.230	DRAINAGE			
					03.960	DRAINAGE			
	RUR MINOR COLL				04.200				662
					04.200 MD213	AUGUSTINE HERMAN HWY			
					04.200	STOP SIGN			
					04.220 MD444A	NO NAME			

NAME: KENTMORE PARK RD

HIGHWAY LOCATION REFERENCE

COUNTY: KENT  
DISTRICT: 2  
DATE: 12/31/16

**ROUTE NUMBER: MD 444 CONTINUED**

INVENTORY DIRECTION: NORTH

ROUTE NAME: KENTMORE PARK RD

STATE SYSTEM	FUNCTIONAL CLASS	MEDIAN TYPE	ACCESS CONTROL	NHS	MILEPOINT	MILEPOINT DESCRIPTION	MARKED LANES	SURFACE WIDTH/TYPE*	AADT
STATE SECONDARY	RUR MINOR COLL	NONE (UNDIV)	NONE	NOT NHS	04.290 CO 27	SHALLCROSS WHARF RD	2	20I	662
					04.290 MD449	SHALLCROSS WHARF RD			
					04.630 CO311	OLD LOCUST GROVE RD			
					04.770		2	18I	
					05.778	SPEED LIMIT 40 MPH			
					06.550 CO134	GLENCOE RD			
					06.820	SPEED LIMIT 30 MPH			
	RUR LOCAL				06.960				
					06.960 CO132	TURNER POINT RD			
					07.060 OP 48	VALLEY RD			
					07.160 OP 50	HILLSIDE RD			
					07.250 OP126	RIVERSIDE AVE			
					07.290 CO130	BELCHESTER RD (AHEAD)			
					07.290	SIGN: END STATE MAINTENANCE			

**ROUTE NUMBER: MD 444A**

INVENTORY DIRECTION: SOUTH

ROUTE NAME: NO NAME

STATE SYSTEM	FUNCTIONAL CLASS	MEDIAN TYPE	ACCESS CONTROL	NHS	MILEPOINT	MILEPOINT DESCRIPTION	MARKED LANES	SURFACE WIDTH/TYPE*	AADT
STATE SECONDARY	RUR LOCAL	NONE (UNDIV)	NONE	NOT NHS	00.000		1	16I	0
					00.000 MD444	KENTMORE PARK RD			
					00.010 MD213	AUGUSTINE HERMAN HWY			

**ROUTE NUMBER: MD 445**

INVENTORY DIRECTION: NORTH

ROUTE NAME: EASTERN NECK RD

STATE SYSTEM	FUNCTIONAL CLASS	MEDIAN TYPE	ACCESS CONTROL	NHS	MILEPOINT	MILEPOINT DESCRIPTION	MARKED LANES	SURFACE WIDTH/TYPE*	AADT
STATE SECONDARY	RUR MINOR COLL	NONE (UNDIV)	NONE	NOT NHS	00.000		2	20I	2,464
					00.000 CO115	EASTERN NECK RD (BACK)			
					00.000	SIGN: BEGIN STATE MAINTENANCE			
					00.480	SPEED LIMIT 50 MPH			
					01.613	DRAINAGE STRUC #140077X01			

\*A,B = UNIMPROVED; C = GRADED & DRAINED; D,E = SOIL, GRAVEL, STONE; F,G = LOW TYPE BITUMINOUS  
H,I = HIGH TYPE BITUMINOUS; J = CONCRETE; K = BRICK; L = BLOCK

HIGHWAY LOCATION REFERENCE

COUNTY: KENT  
DISTRICT: 2  
DATE: 12/31/16

ROUTE NUMBER: MD 445 CONTINUED  
INVENTORY DIRECTION: NORTH  
ROUTE NAME: EASTERN NECK RD

STATE SYSTEM	FUNCTIONAL CLASS	MEDIAN TYPE	ACCESS CONTROL	NHS	MILEPOINT	MILEPOINT DESCRIPTION	MARKED LANES	SURFACE WIDTH/TYPE*	AADT
STATE SECONDARY	RUR MINOR COLL	NONE (UNDIV)	NONE	NOT NHS	02.510 OP232	ELLEDALE FARM DR	2	20I	2,464
					02.530 OP231	NAPLEY GREEN RD			
					03.810 OP230	HUNTINGFIELD RD			
					04.490 CO387	BERRYMAN RD			
					04.490 CO113	GRAYS INN LANDING RD			
					04.820 CO112	ALLENS LA			
					04.960	HILL LA			
					05.130	SPEED LIMIT 40 MPH			
					05.170 CO111	GREEN LA			
					05.220	HIDDEN CREEK DR			
					05.330	SPEED LIMIT 25 MPH			
NAME: S MAIN ST					05.440 MU 21	BOUNDARY AVE			
					05.470	IN CORP LMTS ROCK HALL			
					05.550	ROCK HALL MUNICIPAL BUILDING			
					05.570 MU 10	ANN ST			
					05.640	ST JOHNS CATHOLIC CHURCH			
					05.680 MU 50	CATHOLIC AVE			
					05.680 MU 85	CIVIC CENTER DR			
					05.770 MU 70	CHESAPEAKE AVE			
					05.820		2	30I	
					05.839	ROCK HALL METHODIST CHURCH			
					05.870		2	26I	
NAME: N MAIN ST					05.870 MU188	E SHARP ST			
					05.870 MU187	W SHARP ST			
					06.010		2	20I	1,164
					06.010	STOP SIGN			
					06.010 MD 20	ROCK HALL AVE			
					06.150 MU110	FREDERICK AVE			
					06.230 MU120	HAVEN RD			
					06.411	ROCK HALL BALL PARK			
NAME: TOLCHESTER RD					06.500	OUT CORP LMTS ROCK HALL			
					06.550 OP 35	ANDERSON AVE			
					06.655		2	24I	

\*A,B = UNIMPROVED; C = GRADED & DRAINED; D,E = SOIL, GRAVEL, STONE; F,G = LOW TYPE BITUMINOUS  
H,I = HIGH TYPE BITUMINOUS; J = CONCRETE; K = BRICK; L = BLOCK

HIGHWAY LOCATION REFERENCE

COUNTY: KENT  
DISTRICT: 2  
DATE: 12/31/16

**ROUTE NUMBER:** MD 445 CONTINUED  
**INVENTORY DIRECTION:** NORTH  
**ROUTE NAME:** TOLCHESTER RD

STATE SYSTEM	FUNCTIONAL CLASS	MEDIAN TYPE	ACCESS CONTROL	NHS	MILEPOINT	MILEPOINT DESCRIPTION	MARKED LANES	SURFACE WIDTH/TYPE*	AADT
STATE SECONDARY	RUR MINOR COLL	NONE (UNDIV)	NONE	NOT NHS	06.659	FITHIAN DR	2	24I	1,164
					06.665		2	20I	
					06.720 CO 89	SPRING COVE RD			
					06.790 CO157	CARTER AVE			
					06.790	SPEED LIMIT 40 MPH			
					07.015	SPEED LIMIT 50 MPH			
					07.042	SIGN: WELCOME TO ROCK HALL			
					07.515	SWAN HAVEN RD			
					07.600 CO101	HUMPHREYS POINT RD			
					07.645	DRAINAGE STRUC #140079X01			
					07.960				814
					07.960 CO102	LOVERS LA			
					08.632	DRAINAGE STRUC #140061X01			
					09.040	STRUC #140020001 - SWAN CREEK			
					09.330 CO 98	REESES CORNER RD			
					09.330 CO240	SWAN CREEK RD			
					09.360	STRUC #140019001 - SWAN CREEK			
					10.060 OP225	HINCHINGHAM LA			
					11.070	DRAINAGE STRUC #140025X01			
					11.960 CO359	TOLCHESTER BEACH RD			
					11.960 CO116	BAY SHORE RD (AHEAD)			
					11.960 MD 21	TOLCHESTER BEACH RD			
					11.960	STOP SIGN			

**ROUTE NUMBER:** MD 446  
**INVENTORY DIRECTION:** NORTH  
**ROUTE NAME:** BROAD NECK RD

STATE SYSTEM	FUNCTIONAL CLASS	MEDIAN TYPE	ACCESS CONTROL	NHS	MILEPOINT	MILEPOINT DESCRIPTION	MARKED LANES	SURFACE WIDTH/TYPE*	AADT
STATE SECONDARY	RUR MINOR COLL	NONE (UNDIV)	NONE	NOT NHS	00.000		2	20I	591
					00.000 CO 96	BROAD NECK RD (BACK)			
					00.000	SIGN: BEGIN STATE MAINTENANCE			
					00.000 CO146	LANGFORD BAY RD			
					00.010	SPEED LIMIT 30 MPH			

\*A,B = UNIMPROVED; C = GRADED & DRAINED; D,E = SOIL, GRAVEL, STONE; F,G = LOW TYPE BITUMINOUS  
H,I = HIGH TYPE BITUMINOUS; J = CONCRETE; K = BRICK; L = BLOCK

HIGHWAY LOCATION REFERENCE

COUNTY: KENT  
DISTRICT: 2  
DATE: 12/31/16

**ROUTE NUMBER:** MD 446 CONTINUED  
**INVENTORY DIRECTION:** NORTH  
**ROUTE NAME:** BROAD NECK RD

STATE SYSTEM	FUNCTIONAL CLASS	MEDIAN TYPE	ACCESS CONTROL	NHS	MILEPOINT	MILEPOINT DESCRIPTION	MARKED LANES	SURFACE WIDTH/TYPE*	AADT
STATE SECONDARY	RUR MINOR COLL	NONE (UNDIV)	NONE	NOT NHS	00.160 OP 62	CEDAR POINT RD	2	20I	591
					00.170 CO 97	LOVELY LA			
					00.780	SPEED LIMIT 50 MPH			
					00.916	DRAINAGE STRUC #140063X01			
					01.470 OP199	FOX POINT FARM LA			
					03.150 CO363	PENTRIDGE LA			
					03.670 CO388	LANGFORD RD			
					03.670 CO233	RICAUDS BRANCH RD			
					04.100	DRAINAGE STRUC #140064X01			
					05.040	WHISPERING PINES LA			
					05.082	DRAINAGE STRUC #140026X01			
					05.230	STRUC #140021001 - MILL POND			
					05.403	MT PLEASANT PLANTATION LA			
					06.030 MD 20	CHESTERTOWN RD			
					06.030	STOP SIGN			

**ROUTE NUMBER:** MD 449  
**INVENTORY DIRECTION:** EAST  
**ROUTE NAME:** SHALLCROSS WHARF RD

STATE SYSTEM	FUNCTIONAL CLASS	MEDIAN TYPE	ACCESS CONTROL	NHS	MILEPOINT	MILEPOINT DESCRIPTION	MARKED LANES	SURFACE WIDTH/TYPE*	AADT
STATE SECONDARY	RUR LOCAL	NONE (UNDIV)	NONE	NOT NHS	00.000		2	22I	199
					00.000 MD213	AUGUSTINE HERMAN HWY			
					00.000	STOP SIGN			
					00.070	STOP SIGN			
					00.070 CO 27	SHALLCROSS WHARF RD (AHEAD)			
					00.070 MD444	KENTMORE PARK RD			

**ROUTE NUMBER:** MD 514  
**INVENTORY DIRECTION:** NORTH  
**ROUTE NAME:** FLATLAND RD

STATE SYSTEM	FUNCTIONAL CLASS	MEDIAN TYPE	ACCESS CONTROL	NHS	MILEPOINT	MILEPOINT DESCRIPTION	MARKED LANES	SURFACE WIDTH/TYPE*	AADT
STATE SECONDARY	URB MINOR ART	NONE (UNDIV)	NONE	NOT NHS	00.000		2	24I	4,292

\*A,B = UNIMPROVED; C = GRADED & DRAINED; D,E = SOIL, GRAVEL, STONE; F,G = LOW TYPE BITUMINOUS  
H,I = HIGH TYPE BITUMINOUS; J = CONCRETE; K = BRICK; L = BLOCK

HIGHWAY LOCATION REFERENCE

COUNTY: KENT  
DISTRICT: 2  
DATE: 12/31/16

**ROUTE NUMBER:** MD 514 CONTINUED  
**INVENTORY DIRECTION:** NORTH  
**ROUTE NAME:** FLATLAND RD

STATE SYSTEM	FUNCTIONAL CLASS	MEDIAN TYPE	ACCESS CONTROL	NHS	MILEPOINT	MILEPOINT DESCRIPTION	MARKED LANES	SURFACE WIDTH/TYPE*	AADT
STATE SECONDARY	URB MINOR ART	NONE (UNDIV)	NONE	NOT NHS	00.000	STOP SIGN	2	24I	4,292
					00.000 MD 20	CHESTERTOWN RD			
					00.010	IN CORP LMITS CHESTERTOWN			
					00.050	SPEED LIMIT 30 MPH			
					00.240 OP233	BROOKMEADOW DR			
					00.363 MU114	HILLTOP LANE			
					00.400	EDGE OF TOWN DR			
					00.440 CO326	VICKERS DR			
					00.470 MU168	LINCOLN DR			
	URB COLL				00.510				
					00.510	OUT CORP LMITS CHESTERTOWN			
					00.560	SPEED LIMIT 50 MPH			
					00.635	CELL TOWER			
					00.720 MU112	DEVON DR			
					00.895 MU341	SUTTON WAY			
	RUR MAJ COLL				01.290				
					01.290 CO 71	CROMWELL CLARK RD			
					01.370 CO 75	STOCKTON STARTT RD			
					02.050 CO 69	MARY MORRIS RD			
					03.590 CO 66	PORTERS GROVE RD			
					03.760				1,314
					03.760	STOP SIGN			
					03.760 CO 64	HANESVILLE RD			
					04.890 MD298	FAIRLEE RD			
					04.890	STOP SIGN			
					04.890 CO 65	HANDY POINT RD (AHEAD)			
NAME: MELITOTA RD									

**ROUTE NUMBER:** MD 561  
**INVENTORY DIRECTION:** NORTH  
**ROUTE NAME:** HASSENGERS CORNER RD

STATE SYSTEM	FUNCTIONAL CLASS	MEDIAN TYPE	ACCESS CONTROL	NHS	MILEPOINT	MILEPOINT DESCRIPTION	MARKED LANES	SURFACE WIDTH/TYPE*	AADT
STATE SECONDARY	RUR MINOR COLL	NONE (UNDIV)	NONE	NOT NHS	00.000		2	24I	1,362
					00.000 MD213	AUGUSTINE HERMAN HWY			

\*A,B = UNIMPROVED; C = GRADED & DRAINED; D,E = SOIL, GRAVEL, STONE; F,G = LOW TYPE BITUMINOUS  
H,I = HIGH TYPE BITUMINOUS; J = CONCRETE; K = BRICK; L = BLOCK

HIGHWAY LOCATION REFERENCE

COUNTY: KENT  
DISTRICT: 2  
DATE: 12/31/16

**ROUTE NUMBER:** MD 561 CONTINUED  
**INVENTORY DIRECTION:** NORTH  
**ROUTE NAME:** HASSENGERS CORNER RD

STATE SYSTEM	FUNCTIONAL CLASS	MEDIAN TYPE	ACCESS CONTROL	NHS	MILEPOINT	MILEPOINT DESCRIPTION	MARKED LANES	SURFACE WIDTH/TYPE*	AADT
STATE SECONDARY	RUR MINOR COLL	NONE (UNDIV)	NONE	NOT NHS	00.000	STOP SIGN	2	24I	1,362
					00.050		2	22I	
					00.180	SPEED LIMIT 50 MPH			
					00.610	DRAINAGE STRUC #140053X01			
					01.040 CO 67	WORTON LYNCH RD			
					01.360 CO 49	BIG WOODS RD			
					01.910	SIGN: LYNCH			
					02.060	SPEED LIMIT 30 MPH			
					02.130	NO NAME			
					02.230	R/R #MDDE 526 441 D			
					02.347	LYNCH COMMUNITY CHURCH			
					02.380	CHICKADEE LA			
					02.448	SIGN: LYNCH			
					02.480	STOP SIGN			
					02.480 MD298	LAMBS MEADOW RD			

**ROUTE NUMBER:** MD 566  
**INVENTORY DIRECTION:** EAST  
**ROUTE NAME:** STILLPOND HARMONY RD

STATE SYSTEM	FUNCTIONAL CLASS	MEDIAN TYPE	ACCESS CONTROL	NHS	MILEPOINT	MILEPOINT DESCRIPTION	MARKED LANES	SURFACE WIDTH/TYPE*	AADT
STATE SECONDARY	RUR MAJ COLL	NONE (UNDIV)	NONE	NOT NHS	00.000		2	20I	901
					00.000 CO 47	MAIN ST			
					00.000 MD292	STILL POND RD			
					00.010 CO309	MEDDERS RD			
					00.020	SPEED LIMIT 25 MPH			
					00.190	SPEED LIMIT 40 MPH			
					00.233	SIGN: WELCOME TO STILL POND			
					00.294	SPEED LIMIT 50 MPH			
					00.300	SPUR TO & FR MEDDERS RD			
					00.360 CO309	MEDDERS RD			
		PAINTED			01.160		2	22I	
					01.190 MD298	LAMBS MEADOW RD			
					01.190	STOP SIGN			

\*A,B = UNIMPROVED; C = GRADED & DRAINED; D,E = SOIL, GRAVEL, STONE; F,G = LOW TYPE BITUMINOUS  
H,I = HIGH TYPE BITUMINOUS; J = CONCRETE; K = BRICK; L = BLOCK

HIGHWAY LOCATION REFERENCE

COUNTY: KENT  
DISTRICT: 2  
DATE: 12/31/16

**ROUTE NUMBER: MD 566 CONTINUED**

INVENTORY DIRECTION: EAST  
ROUTE NAME: STILLPOND HARMONY RD

STATE SYSTEM	FUNCTIONAL CLASS	MEDIAN TYPE	ACCESS CONTROL	NHS	MILEPOINT	MILEPOINT DESCRIPTION	MARKED LANES	SURFACE WIDTH/TYPE*	AADT
STATE SECONDARY	RUR MAJ COLL	PAINTED	NONE	NOT NHS	01.190 CO 43	BLOOMFIELD RD	2	22I	901

**ROUTE NUMBER: MD 674**

INVENTORY DIRECTION: EAST  
ROUTE NAME: E SHARP ST

STATE SYSTEM	FUNCTIONAL CLASS	MEDIAN TYPE	ACCESS CONTROL	NHS	MILEPOINT	MILEPOINT DESCRIPTION	MARKED LANES	SURFACE WIDTH/TYPE*	AADT
STATE SECONDARY	RUR LOCAL	NONE (UNDIV)	NONE	NOT NHS	00.910		2	20I	1,041
					00.910	SIGN: BEGIN STATE MAINTENANCE			
					00.910	STRUC #140023001 - GRAYS INN CREEK			
					00.910 MU188	E SHARP ST (BACK)			
					00.980	SPEED LIMIT 30 MPH			
					00.990	OUT CORP LMTS ROCK HALL			
					01.060	PINE LA			
					01.080		2	26I	
					01.150	SPUR TO MD 20			
					01.160	STOP SIGN			
					01.160 MD 20	ROCK HALL RD			

**ROUTE NUMBER: MD 701**

INVENTORY DIRECTION: NORTH  
ROUTE NAME: HOWARD JOHNSON RD

STATE SYSTEM	FUNCTIONAL CLASS	MEDIAN TYPE	ACCESS CONTROL	NHS	MILEPOINT	MILEPOINT DESCRIPTION	MARKED LANES	SURFACE WIDTH/TYPE*	AADT
STATE SECONDARY	RUR LOCAL	CURBED	NONE	NOT NHS	00.000		2	24I	1,149
					00.000 MD291	RIVER RD			
					00.000	ROUNDAABOUT			
		PAINTED			00.010				
		NONE (UNDIV)			00.020				
					00.105 RP301- 4	RAMP 4 FR US 301 NB TO MD 701 EB			
					00.115 RP301- 2	RAMP 2 FR MD 701 WB TO US 301 NB			
					00.115 CO406	HOWARD JOHNSON RD (AHEAD)			

\*A,B = UNIMPROVED; C = GRADED & DRAINED; D,E = SOIL, GRAVEL, STONE; F,G = LOW TYPE BITUMINOUS  
H,I = HIGH TYPE BITUMINOUS; J = CONCRETE; K = BRICK; L = BLOCK



HIGHWAY LOCATION REFERENCE

COUNTY: KENT  
DISTRICT: 2  
DATE: 12/31/16

**ROUTE NUMBER:** MD 701A  
**INVENTORY DIRECTION:** NORTH  
**ROUTE NAME:** EDGE RD

STATE SYSTEM	FUNCTIONAL CLASS	MEDIAN TYPE	ACCESS CONTROL	NHS	MILEPOINT	MILEPOINT DESCRIPTION	MARKED LANES	SURFACE WIDTH/TYPE*	AADT
STATE SECONDARY	RUR LOCAL	CURBED	NONE	NOT NHS	00.000		2	24I	994
					00.000	ROUNDABOUT			
					00.000 CO308	EDGE RD (BACK)			
					00.000 MD291	RIVER RD			
		PAINTED			00.020				
		NONE (UNDIV)			00.030				
					00.125 RP301- 6	RAMP 6 FR MD 701A EB TO US 301 SB			
					00.135 RP301- 8	RAMP 8 FR US 301 SB TO MD 701A WB			
					00.135 CO407	EDGE RD (AHEAD)			

**ROUTE NUMBER:** MD 855  
**INVENTORY DIRECTION:** EAST  
**ROUTE NAME:** NO NAME

STATE SYSTEM	FUNCTIONAL CLASS	MEDIAN TYPE	ACCESS CONTROL	NHS	MILEPOINT	MILEPOINT DESCRIPTION	MARKED LANES	SURFACE WIDTH/TYPE*	AADT
STATE SECONDARY	RUR LOCAL	NONE (UNDIV)	NONE	NOT NHS	00.000		2	13H	99
					00.000 MD213	AUGUSTINE HERMAN HWY			
					00.060 MD213	AUGUSTINE HERMAN HWY			

**ROUTE NUMBER:** MD 855A  
**INVENTORY DIRECTION:** NORTH  
**ROUTE NAME:** NO NAME

STATE SYSTEM	FUNCTIONAL CLASS	MEDIAN TYPE	ACCESS CONTROL	NHS	MILEPOINT	MILEPOINT DESCRIPTION	MARKED LANES	SURFACE WIDTH/TYPE*	AADT
STATE SECONDARY	RUR LOCAL	NONE (UNDIV)	NONE	NOT NHS	00.000		2	15G	25
					00.000 MD213	AUGUSTINE HERMAN HWY			
					00.070	ROAD END			

**ROUTE NUMBER:** MD 856  
**INVENTORY DIRECTION:** NORTH  
**ROUTE NAME:** OLD LYNCH RD

STATE SYSTEM	FUNCTIONAL CLASS	MEDIAN TYPE	ACCESS CONTROL	NHS	MILEPOINT	MILEPOINT DESCRIPTION	MARKED LANES	SURFACE WIDTH/TYPE*	AADT
STATE SECONDARY	RUR LOCAL	NONE (UNDIV)	NONE	NOT NHS	00.000		2	8J	99
					00.000 MD298	LAMBS MEADOW RD			

\*A,B = UNIMPROVED; C = GRADED & DRAINED; D,E = SOIL, GRAVEL, STONE; F,G = LOW TYPE BITUMINOUS  
H,I = HIGH TYPE BITUMINOUS; J = CONCRETE; K = BRICK; L = BLOCK

HIGHWAY LOCATION REFERENCE

COUNTY: KENT  
DISTRICT: 2  
DATE: 12/31/16

**ROUTE NUMBER: MD 856 CONTINUED**

INVENTORY DIRECTION: NORTH  
ROUTE NAME: OLD LYNCH RD

STATE SYSTEM	FUNCTIONAL CLASS	MEDIAN TYPE	ACCESS CONTROL	NHS	MILEPOINT	MILEPOINT DESCRIPTION	MARKED LANES	SURFACE WIDTH/TYPE*	AADT
STATE SECONDARY	RUR LOCAL	NONE (UNDIV)	NONE	NOT NHS	00.100 MD298	LAMBS MEADOW RD	2	8J	99

**ROUTE NUMBER: MD 864**

INVENTORY DIRECTION: NORTH  
ROUTE NAME: BESSICKS CORNER RD

STATE SYSTEM	FUNCTIONAL CLASS	MEDIAN TYPE	ACCESS CONTROL	NHS	MILEPOINT	MILEPOINT DESCRIPTION	MARKED LANES	SURFACE WIDTH/TYPE*	AADT
STATE SECONDARY	RUR LOCAL	NONE (UNDIV)	NONE	NOT NHS	00.000		2	20G	99
					00.000 MD292	STILL POND RD			
					00.000	STOP SIGN			
					00.040		2	50F	
					00.060 CO 56	BESSICKS CORNER RD			
					00.080		2	20F	
					00.084	SPUR TO & FR MD 292			
					00.110 MD292	STILL POND RD			
					00.110	STOP SIGN			

**ROUTE NUMBER: US 301**

INVENTORY DIRECTION: NORTH  
ROUTE NAME: BLUE STAR MEMORIAL HWY

STATE SYSTEM	FUNCTIONAL CLASS	MEDIAN TYPE	ACCESS CONTROL	NHS	MILEPOINT	MILEPOINT DESCRIPTION	MARKED LANES	SURFACE WIDTH/TYPE*	AADT
STATE PRIMARY	RUR FRWY EXPWY	POSITIVE BARRIER	PARTIAL	NHS	00.000		4	48I	10,141
					00.000	QUEEN ANNES CO/L			
					00.000	STRUC #170014001 - CHESTER RIVER			
					00.023				
					00.023	END BRIDGE			
		UNPROTECTED			00.070				
		POSITIVE BARRIER			00.140				
					00.190				10,151
					00.190 MD291	RIVER RD			
					00.190	STRUC #140030002			
					00.190	EXIT #112			
		UNPROTECTED			00.220				

\*A,B = UNIMPROVED; C = GRADED & DRAINED; D,E = SOIL, GRAVEL, STONE; F,G = LOW TYPE BITUMINOUS  
H,I = HIGH TYPE BITUMINOUS; J = CONCRETE; K = BRICK; L = BLOCK

HIGHWAY LOCATION REFERENCE

COUNTY: KENT  
DISTRICT: 2  
DATE: 12/31/16

ROUTE NUMBER: US 301 CONTINUED  
INVENTORY DIRECTION: NORTH  
ROUTE NAME: BLUE STAR MEMORIAL HWY

STATE SYSTEM	FUNCTIONAL CLASS	MEDIAN TYPE	ACCESS CONTROL	NHS	MILEPOINT	MILEPOINT DESCRIPTION	MARKED LANES	SURFACE WIDTH/TYPE*	AADT
STATE PRIMARY	RUR FRWY EXPWY	UNPROTECTED	PARTIAL	NHS	00.220	SALT DOME	4	48I	10,151
					00.220 RP301- 4	RAMP 4 FR US 301 NB TO MD 701 EB			
					00.280 RP301- 6	RAMP 6 FR MD 701A EB TO US 301 SB			
					00.290 RP301- 2	RAMP 2 FR MD 701 WB TO US 301 NB			
		POSITIVE BARRIER			00.300				
					00.304	SPEED LIMIT 55 MPH			
					00.360 RP301- 8	RAMP 8 FR US 301 SB TO MD 701A WB			
		UNPROTECTED			00.380				
		POSITIVE BARRIER			00.400				
					00.420	DRAINAGE STRUC #140010X01			
		UNPROTECTED			00.490				
					00.490	MILE MARKER 112.0			
		POSITIVE BARRIER			00.700				
					00.757	DRAINAGE STRUC #140011X01			
		UNPROTECTED			00.800				
					00.890				10,051
					00.890 CO226	CHESTERVILLE BRIDGE RD			
					00.890 CO380	MILLINGTON RD			
					00.957	SPEED LIMIT 55 MPH			
		POSITIVE BARRIER			01.390				
					01.480	MILE MARKER 113.0			
		UNPROTECTED			01.490				
					01.690	DRAINAGE STRUC #140042X01			
		POSITIVE BARRIER			02.177				
					02.203	DRAINAGE STRUC #140012X11			
		UNPROTECTED			02.257				
					02.470	MILE MARKER 114.0			
		POSITIVE BARRIER			02.740				
					02.792	DRAINAGE STRUC #140040X11			
		UNPROTECTED			02.830				
		POSITIVE BARRIER			03.042				
					03.094	DRAINAGE STRUC #140038X11			
		UNPROTECTED			03.128				

\*A,B = UNIMPROVED; C = GRADED & DRAINED; D,E = SOIL, GRAVEL, STONE; F,G = LOW TYPE BITUMINOUS  
H,I = HIGH TYPE BITUMINOUS; J = CONCRETE; K = BRICK; L = BLOCK

HIGHWAY LOCATION REFERENCE

COUNTY: KENT  
DISTRICT: 2  
DATE: 12/31/16

ROUTE NUMBER: US 301 CONTINUED  
INVENTORY DIRECTION: NORTH  
ROUTE NAME: BLUE STAR MEMORIAL HWY

STATE SYSTEM	FUNCTIONAL CLASS	MEDIAN TYPE	ACCESS CONTROL	NHS	MILEPOINT	MILEPOINT DESCRIPTION	MARKED LANES	SURFACE WIDTH/TYPE*	AADT
STATE PRIMARY	RUR FRWY EXPWY	UNPROTECTED	PARTIAL	NHS	03.480	MILE MARKER 115.0	4	48I	10,051
					03.620	R/R #MDDE 526 431 X			
					03.870	DIRECTIONAL CROSSOVER			
		POSITIVE BARRIER			03.900				
					03.950	DRAINAGE STRUC #140036X01			
		UNPROTECTED			04.010				
					04.180				7,921
					04.180 MD313A	MASSEY GALENA RD			
					04.180 MD313	MASSEY GALENA RD			
					04.180	DIRECTIONAL CROSSOVER			
					04.415	DIRECTIONAL CROSSOVER			
					04.470	MILE MARKER 116.0			
					04.473	SPEED LIMIT 55 MPH			
					05.460	MILE MARKER 117.0			
					05.590	DRAINAGE STRUC #140014X01			
					06.450	MILE MARKER 118.0			
					06.813	DRAINAGE STRUC #140016X01			
					07.383	DRAINAGE STRUC #140091X01			
					07.440	MILE MARKER 119.0			
					07.510 RP301- 4	RAMP 4 FR US 301 NB TO MD 290 EB			
					07.530 RP301- 6	RAMP 6 FR MD 290 EB TO US 301 SB			
		POSITIVE BARRIER			07.655				
					07.710	BEGIN BRIDGE			
					07.725				11,280
					07.725	STRUC #1400501			
					07.725 MD290	GALENA SASSAFRAS RD			
					07.740	END BRIDGE			
		UNPROTECTED			07.790				
					07.970 RP301- 2	RAMP 2 FR MD 290 WB TO US 301 NB			
					07.990 RP301- 8	RAMP 8 FR US 301 SB TO MD 290 WB			
					08.397	MILE MARKER 120.0			
					08.544	DRAINAGE STRUC #140017X01			
					08.644	CROSSOVER			

\*A,B = UNIMPROVED; C = GRADED & DRAINED; D,E = SOIL, GRAVEL, STONE; F,G = LOW TYPE BITUMINOUS  
H,I = HIGH TYPE BITUMINOUS; J = CONCRETE; K = BRICK; L = BLOCK

HIGHWAY LOCATION REFERENCE

COUNTY: KENT  
 DISTRICT: 2  
 DATE: 12/31/16

**ROUTE NUMBER:** US 301 CONTINUED  
**INVENTORY DIRECTION:** NORTH  
**ROUTE NAME:** BLUE STAR MEMORIAL HWY

STATE SYSTEM	FUNCTIONAL CLASS	MEDIAN TYPE	ACCESS CONTROL	NHS	MILEPOINT	MILEPOINT DESCRIPTION	MARKED LANES	SURFACE WIDTH/TYPE*	AADT
STATE PRIMARY	RUR FRWY EXPWY	POSITIVE BARRIER	PARTIAL	NHS	08.645		4	48I	11,280
					08.690	BEGIN BRIDGE			
					08.715	CECIL CO/L			
					08.715	STRUC #1400401			

\*A,B = UNIMPROVED; C = GRADED & DRAINED; D,E = SOIL, GRAVEL, STONE; F,G = LOW TYPE BITUMINOUS  
 H,I = HIGH TYPE BITUMINOUS; J = CONCRETE; K = BRICK; L = BLOCK