

**2016**

**Calendar Year**

**HIGHWAY LOCATION REFERENCE**

**ALL INTERSECTIONS**

**Data as of December 31, 2016**

**QUEEN ANNE'S**

**COUNTY**

**SHA DISTRICT #2**

**QA**



# LEGEND

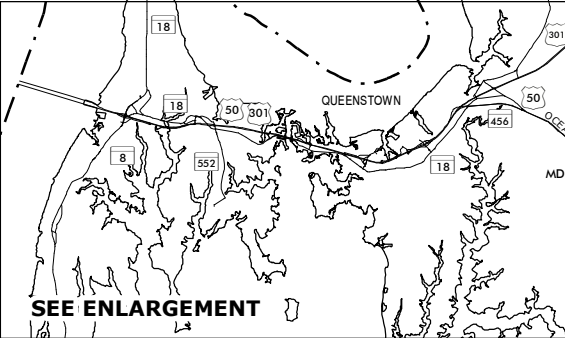
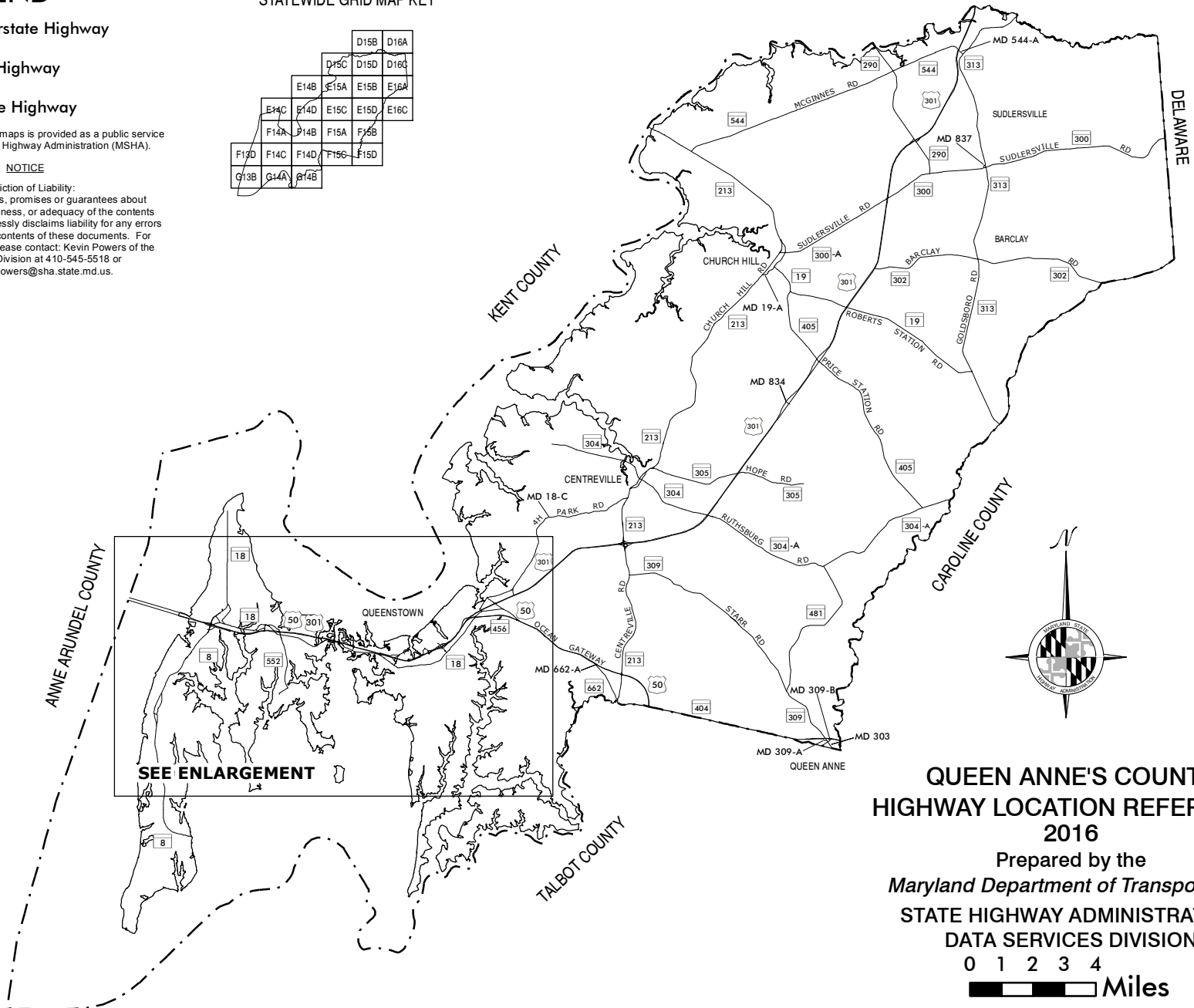
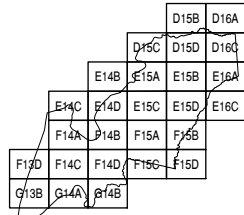
-  Interstate Highway
-  US Highway
-  State Highway

The information in these maps is provided as a public service by the Maryland State Highway Administration (MSHA).

**NOTICE**

Restriction of Liability:  
 SHA makes no claims, promises or guarantees about the accuracy, completeness, or adequacy of the contents of these maps and expressly disclaims liability for any errors and omissions in the contents of these documents. For more detailed maps, please contact: Kevin Powers of the Data Services Division at 410-545-5518 or by email at [kpowers@sha.state.md.us](mailto:kpowers@sha.state.md.us).

## STATEWIDE GRID MAP KEY



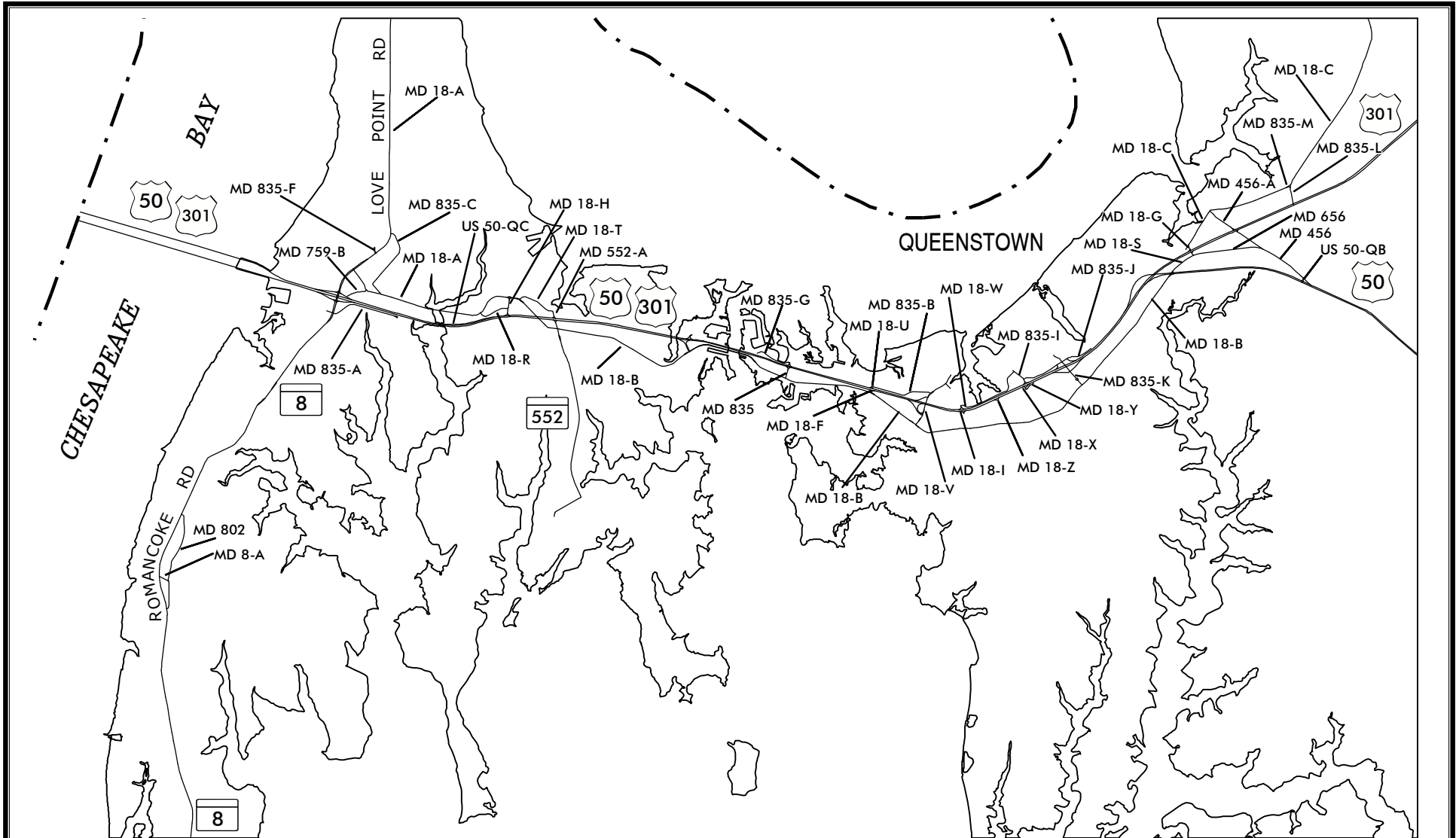
## QUEEN ANNE'S COUNTY HIGHWAY LOCATION REFERENCE 2016

Prepared by the  
 Maryland Department of Transportation  
 STATE HIGHWAY ADMINISTRATION  
 DATA SERVICES DIVISION

0 1 2 3 4




Miles  
 Data as of December 31, 2016




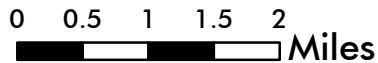
**QUEEN ANNE'S COUNTY  
 ENLARGEMENT  
 HIGHWAY LOCATION REFERENCE  
 2016**  
 Prepared by the  
*Maryland Department of Transportation*  
**STATE HIGHWAY ADMINISTRATION  
 DATA SERVICES DIVISION**

Data as of December 31, 2016



**LEGEND**

-  Interstate Highway
-  US Highway
-  State Highway



The information in these maps is provided as a public service by the Maryland State Highway Administration (MSHA).

**NOTICE**

**Restriction of Liability:**  
 SHA makes no claims, promises or guarantees about the accuracy, completeness, or adequacy of the contents of these maps and expressly disclaims liability for any errors and omissions in the contents of these documents. For more detailed maps, please contact: Kevin Powers of the Data Services Division at 410-545-5518 or by email at [kpowers@sha.state.md.us](mailto:kpowers@sha.state.md.us).

**ROUTE ALERT LIST**

**QUEEN ANNE'S COUNTY**

MD 835-L, Greenspring Rd - This road, from MD 18C to US 301 (MP 0.00-0.21), was transferred from the County to SHA per agreement dated 9/13/16; was CO 148.

MD 835-M, Main St Spur - Newly assigned route; This road was formerly listed as a two-way spur from MD 18-C to (new) MD 835-L.

MD 309-A, Access Rd A - Newly assigned route; constructed under contract AW8965270.

MD 309-B, Entrance B - Newly assigned route; constructed under contract AW8965270.



MARYLAND DEPARTMENT OF TRANSPORTATION - STATE HIGHWAY ADMINISTRATION  
 DATA SERVICES DIVISION  
 STATE MAINTAINED HIGHWAYS ON THE NATIONAL HIGHWAY SYSTEM  
 AS OF DECEMBER 31,2016

COUNTY: QUEEN ANNE'S

ROUTE	MAINLINE	BEG DESCRIPTION	END DESCRIPTION	NHS TYPE
MD 404	MAINLINE	0.000 0 TALBOT CO/L	1.470 0 CAROLINE CO/L	NHS SYSTEM
US 50	MAINLINE	0.000 0 ANNE ARUNDEL CO/L	2.530 0 BEGIN STATE MAINTENANCE	NHS SYSTEM
US 50	MAINLINE	2.530 0 BEGIN STATE MAINTENANCE	18.780 MD 404 QUEEN ANNES HWY	NHS SYSTEM
US 301	MAINLINE	11.820 US 50 OCEAN GATEWAY (BACK)	39.490 0 KENT CO/L	NHS SYSTEM

MARYLAND DEPARTMENT OF TRANSPORTATION  
STATE HIGHWAY ADMINISTRATION  
DATA SERVICES DIVISION

HIGHWAY LOCATION REFERENCE

COUNTY: QUEEN ANNE'S  
DISTRICT: 2  
DATE: 12/31/16

ROUTE NUMBER: MD 8  
INVENTORY DIRECTION: NORTH  
ROUTE NAME: ROMANCOKE RD

STATE SYSTEM	FUNCTIONAL CLASS	MEDIAN TYPE	ACCESS CONTROL	NHS	MILEPOINT	MILEPOINT DESCRIPTION	MARKED LANES	SURFACE WIDTH/TYPE*	AADT
STATE SECONDARY	RUR MINOR COLL	NONE (UNDIV)	NONE	NOT NHS	00.000		2	22I	9,035
					00.000	ROAD END - GATE			
					00.000	STOP SIGN			
					00.030 OP122	BRICK HOUSE RD			
					00.050 CO247	ALLEGHENY RD			
					00.070 CO235	QUEEN ANNE RD			
					00.084	SPEED LIMIT 30 MPH			
					00.100 OP 52	LONG POINT RD			
					00.150 CO786	BALTIMORE RD			
					00.180 CO806	HOWARD RD			
					00.220	UNITED COMMUNITIES V.F.D. ROMANCOKE			
					00.240 CO233	DORCHESTER RD			
					00.260 OP 50	CARROLL RD			
					00.330 OP120	CECIL RD			
					00.350 OP208	HARFORD RD			
					00.490 OP237	MARGARET LA			
					00.520	SPEED LIMIT 40 MPH			
					00.570 OP236	TOUHEY DR			
					00.800	SPEED LIMIT 50 MPH			
	RUR MAJ COLL				00.960				
					00.960 CO231	KENT POINT RD			
					01.030	VIRGINIA RD (PVT)			
					01.110 CO582	UTAH RD			
					01.180 CO335	TENNESSEE RD			
					01.250 CO785	WICOMICO RD			
					01.250 OP119	S CAROLINA RD			
					01.330 CO249	OREGON RD			
					01.330 CO230	TALBOT RD			
					01.410 CO778	NEW JERSEY RD			
					01.420 OP117	WORCESTER RD			
					01.490 OP102	MARYLAND RD			
					01.520	ST MARY'S RD (PVT)			
					01.620 CO278	LAIRD BENTON RD			

\*A,B = UNIMPROVED; C = GRADED & DRAINED; D,E = SOIL, GRAVEL, STONE; F,G = LOW TYPE BITUMINOUS  
H,I = HIGH TYPE BITUMINOUS; J = CONCRETE; K = BRICK; L = BLOCK

MARYLAND DEPARTMENT OF TRANSPORTATION  
STATE HIGHWAY ADMINISTRATION  
DATA SERVICES DIVISION

HIGHWAY LOCATION REFERENCE

COUNTY: QUEEN ANNE'S  
DISTRICT: 2  
DATE: 12/31/16

ROUTE NUMBER: MD 8 CONTINUED  
INVENTORY DIRECTION: NORTH  
ROUTE NAME: ROMANCOKE RD

STATE SYSTEM	FUNCTIONAL CLASS	MEDIAN TYPE	ACCESS CONTROL	NHS	MILEPOINT	MILEPOINT DESCRIPTION	MARKED LANES	SURFACE WIDTH/TYPER*	AADT
STATE SECONDARY	RUR MAJ COLL	NONE (UNDIV)	NONE	NOT NHS	02.000	PLANTATION LA (PVT)	2	22I	9,035
					02.100 CO661	MALLARD DR			
					02.470 CO714	MATTAPEX PLANTATION LA			
					02.640 CO229	SHIPPING CREEK RD			
					02.870 CO534	QUEENS COLONY HIGH RD			
					02.960 CO625	EMORY CIR			
					03.090 CO594	WINELAND WAY			
					03.090 CO242	KENTMORR RD			
					03.320 CO571	LONG CREEK DR			
					03.600 CO782	CRANEY CREEK RD			
					04.160 CO373	CHESAPEAKE ESTATES DR			
					04.184	DRAINAGE STRUC #170054X01			
					04.230 CO477	BALTIMORE DR			
					04.230 MD802	BATTS NECK RD			
					04.300 OP149	LA GORCE DR			
	RUR MINOR ART				04.560				
					04.560 MD 8A	BATTS NECK RD			
					04.726	COLBURN VIEW LN			
					04.786	BAY VIEW LN			
					05.130 CO225	VESTFIELD RD			
					05.160	SLIPPER LN			
					05.240 MD802	BATTS NECK RD			
					05.510 CO330	WOODMOOR RD			
					05.550 OP238	WISTERIA LA			
	URB MINOR ART				05.600				
					05.600	SPUR FR MARINE ACADEMY DR			
					05.610 SR 4	MARINE ACADEMY DR			
					05.640	SPEED LIMIT 40 MPH			
					05.715 CO828	SONNY SCHULZ BLVD			
					05.770	FRIENDSHIP MANOR DR (PVT)			
					05.811	FRIENDSHIP LN			
					05.940	DRAINAGE STRUC #170055X01			
					06.210 CO224	GREAT NECK RD			

\*A,B = UNIMPROVED; C = GRADED & DRAINED; D,E = SOIL, GRAVEL, STONE; F,G = LOW TYPE BITUMINOUS  
H,I = HIGH TYPE BITUMINOUS; J = CONCRETE; K = BRICK; L = BLOCK

MARYLAND DEPARTMENT OF TRANSPORTATION  
STATE HIGHWAY ADMINISTRATION  
DATA SERVICES DIVISION

HIGHWAY LOCATION REFERENCE

COUNTY: QUEEN ANNE'S  
DISTRICT: 2  
DATE: 12/31/16

ROUTE NUMBER: MD 8 CONTINUED  
INVENTORY DIRECTION: NORTH  
ROUTE NAME: ROMANCOKE RD

STATE SYSTEM	FUNCTIONAL CLASS	MEDIAN TYPE	ACCESS CONTROL	NHS	MILEPOINT	MILEPOINT DESCRIPTION	MARKED LANES	SURFACE WIDTH/TYPE*	AADT
STATE SECONDARY	URB MINOR ART	NONE (UNDIV)	NONE	NOT NHS	06.370 CO439	DAVIDSON DR	2	22I	9,035
					06.380	CHRIST EPISCOPAL CHURCH			
					06.470	ATHLETIC FIELD			
					06.500	AMERICAN LEGION POST #278			
		PAINTED			06.630		2	24I	
		NONE (UNDIV)			06.735				
					06.800	TRAFFIC SIGNAL			
					06.800 CO259	BAY CITY RD			
					06.815	MOWBRAY PLAYGROUND			
		PAINTED			06.864				
		NONE (UNDIV)			06.955		2	22I	
					07.060	BLUNT MARSH LN			
					07.136		2	24I	
					07.190 CO315	IRENE WAY			
					07.520		3	36I	
		PAINTED			07.690				
		NONE (UNDIV)			07.760				
					07.760 CO700	KENT MANOR DR			
		PAINTED			07.780				
					07.780	SPUR FR KENT MANOR DR			
		UNPROTECTED			07.790				
					07.811		4	48I	
					07.870				23,542
					07.870 MD835A	THOMPSON CREEK SERVICE RD			
					07.870	TRAFFIC SIGNAL			
					07.980 RP 50- 6	RAMP 6 FR US 50 EB TO MD 8 SB			
					07.980 RP 50- 4	RAMP 4 FR MD 8 NB TO US 50 EB			
		CURBED			08.010				
					08.010 RP 50- 5	RAMP 5 FR MD 8 SB TO RAMP 4 (TO US 50)			
					08.010 RP 50- 3	RAMP 3 FR RAMP 6 (FR US 50) TO MD 8 NB			
					08.010	CROSSOVER			
					08.010	TRAFFIC SIGNAL			
					08.030		4	48J	

\*A,B = UNIMPROVED; C = GRADED & DRAINED; D,E = SOIL, GRAVEL, STONE; F,G = LOW TYPE BITUMINOUS  
H,I = HIGH TYPE BITUMINOUS; J = CONCRETE; K = BRICK; L = BLOCK



HIGHWAY LOCATION REFERENCE

COUNTY: QUEEN ANNE'S  
DISTRICT: 2  
DATE: 12/31/16

**ROUTE NUMBER:** MD 8 CONTINUED  
**INVENTORY DIRECTION:** NORTH  
**ROUTE NAME:** ROMANCOKE RD

STATE SYSTEM	FUNCTIONAL CLASS	MEDIAN TYPE	ACCESS CONTROL	NHS	MILEPOINT	MILEPOINT DESCRIPTION	MARKED LANES	SURFACE WIDTH/TYPE*	AADT
STATE SECONDARY	URB MINOR ART	CURBED	NONE	NOT NHS	08.030	BEGIN BRIDGE	4	48J	23,542
					08.050				16,632
					08.050	US 50 BLUE STAR MEMORIAL HWY			
					08.050	STRUC #170051001			
					08.050	EXIT #37			
					08.070		4	48I	
					08.070	END BRIDGE			
		UNPROTECTED			08.080				
					08.080	RP 50- 1 RAMP 1 FR MD 8 NB TO RAMP 8 (TO US 50)			
					08.080	TRAFFIC SIGNAL			
					08.080	RP 50- 7 RAMP 7 FR RAMP 2 (FR US 50) TO MD 8 SB			
					08.080	CROSSOVER			
					08.100	RP 50- 8 RAMP 8 FR MD 8 SB TO US 50 WB			
					08.100	RP 50- 2 RAMP 2 FR US 50 WB TO MD 8 NB			
					08.132	SPEED LIMIT 40 MPH			
					08.340	SPUR FR SKIPJACK PKWY			
					08.350	SPUR TO MD 18A			
					08.370	CROSSOVER			
					08.370	TRAFFIC SIGNAL			
					08.370	MD 18A MAIN ST			
					08.370	CO605 SKIPJACK PKWY			

**ROUTE NUMBER:** MD 8A  
**INVENTORY DIRECTION:** EAST  
**ROUTE NAME:** BATTS NECK RD

STATE SYSTEM	FUNCTIONAL CLASS	MEDIAN TYPE	ACCESS CONTROL	NHS	MILEPOINT	MILEPOINT DESCRIPTION	MARKED LANES	SURFACE WIDTH/TYPE*	AADT
STATE SECONDARY	RUR LOCAL	NONE (UNDIV)	NONE	NOT NHS	00.000		2	22I	1,925
					00.000	MD 8 ROMANCOKE RD			
					00.000	STOP SIGN			
					00.100	CO226 BATTS NECK RD (AHEAD)			
					00.100	MD802 BATTS NECK RD			

\*A,B = UNIMPROVED; C = GRADED & DRAINED; D,E = SOIL, GRAVEL, STONE; F,G = LOW TYPE BITUMINOUS  
H,I = HIGH TYPE BITUMINOUS; J = CONCRETE; K = BRICK; L = BLOCK

HIGHWAY LOCATION REFERENCE

COUNTY: QUEEN ANNE'S  
DISTRICT: 2  
DATE: 12/31/16

ROUTE NUMBER: MD 18A  
INVENTORY DIRECTION: SOUTH  
ROUTE NAME: LOVE POINT RD

STATE SYSTEM	FUNCTIONAL CLASS	MEDIAN TYPE	ACCESS CONTROL	NHS	MILEPOINT	MILEPOINT DESCRIPTION	MARKED LANES	SURFACE WIDTH/TYPE*	AADT
STATE SECONDARY	RUR MINOR COLL	NONE (UNDIV)	NONE	NOT NHS	00.000		2	20I	720
					00.000	CO220			
						THIRD ST (BACK)			
					00.070				
						SPEED LIMIT 50 MPH			
					00.540				
						BAY RIDGE DR (PVT)			
					00.630				
						DRAINAGE 48" CMP			
					00.830				
						MYLANDER LA (PVT)			
					00.966				
						LIGHTNING WAY (PVT)			
					01.010				
						MC LEOD LA (PVT)			
					01.060	OP239			
						SWEET BRIAR LA			
					01.270	OP240			
						CHAMBERLIN LA			
					01.550	CO214			
						OLD LOVE POINT RD			
					01.550	CO640			
						BLUE BAY DR			
					01.600				
						WESTVIEW DR (PVT)			
					01.690				
						BRIDGEVIEW LA (PVT)			
	URB MIN COLL				02.000				
					02.000	CO706			
						BAY MEADOWS LA			
					02.087				
						SPEED LIMIT 40 MPH			
					02.120	CO218			
						LOTS RD			
					02.200	CO511			
						DIXON DR			
					02.490	CO219			
						WALKER RD			
	URB MINOR ART				02.500				
					02.500	CO584			
						LARCH PL			
					02.641				
						SAFE HARBOR PRESBYTERIAN CHURCH			
					02.767				
						NO NAME			
					02.830				
						SPUR FR KENT ISLAND HIGH SCHOOL			
					02.840		2	22I	
						TERRAPIN GROVE			
					02.840				
						KENT ISLAND HIGH SCHOOL			
					02.850				
						SPUR TO KENT ISLAND HIGH SCHOOL			
					02.880				
						DRAINAGE STRUC #170044X01			
NAME: BUSINESS PKWY					03.010	MD835C			
						LOVE POINT RD			
					03.110		2	24I	
					03.110				
						DRAINAGE 3-36" CP			

\*A,B = UNIMPROVED; C = GRADED & DRAINED; D,E = SOIL, GRAVEL, STONE; F,G = LOW TYPE BITUMINOUS  
H,I = HIGH TYPE BITUMINOUS; J = CONCRETE; K = BRICK; L = BLOCK

HIGHWAY LOCATION REFERENCE

COUNTY: QUEEN ANNE'S  
DISTRICT: 2  
DATE: 12/31/16

ROUTE NUMBER: MD 18A CONTINUED  
INVENTORY DIRECTION: SOUTH  
ROUTE NAME: BUSINESS PKWY

STATE SYSTEM	FUNCTIONAL CLASS	MEDIAN TYPE	ACCESS CONTROL	NHS	MILEPOINT	MILEPOINT DESCRIPTION	MARKED LANES	SURFACE WIDTH/TYPE*	AADT
STATE SECONDARY	URB MINOR ART	NONE (UNDIV)	NONE	NOT NHS	03.196		2	22I	720
					03.270 MD835F	SCHOONER PKWY			
		PAINTED			03.370		2	28I	
		UNPROTECTED			03.390		3	36I	
					03.397	DRAINAGE STRUC #170106X01			
					03.440		4	44I	
					03.532	SPUR TO SKIPJACK PKWY			
					03.532	SPUR FR MD 18A			
		NONE (UNDIV)			03.550		2	24I	
NAME: MAIN ST					03.550	TRAFFIC SIGNAL			
					03.550 MD 8	BUSINESS PKWY			
					03.550 CO605	SKIPJACK PKWY			
					03.560	SPUR FR MD 8			
					03.570	SPUR TO MD 18A			
					03.613	SIGN: BEGIN BIKE ROUTE			
					03.660 CO600	ST CLAIRE PL			
					03.660	PROPOSED			
					03.670	SPEED LIMIT 30 MPH			
					03.800 MD759B	LOVE POINT RD			
					03.800 CO281	LOVE POINT RD			
					03.830		2	22I	
					03.950 MD835C	E MAIN ST			
					03.960	SPUR TO MD 835C			
					04.070 CO211	STATE ST			
					04.140 CO597	DUKE ST			
					04.210 CO821	ELEMENTARY WAY			
					04.210	STEVENSVILLE MIDDLE SCHOOL			
					04.360	LIBRARY CIR - ENT TO PUBLIC LIBRARY			
					04.470	STEVENSVILLE CEMETERY			
					04.550	STRUC #170001001 - COX CREEK			
					04.610	SPEED LIMIT 35 MPH			
					04.700 CO263	SHOPPING CENTER RD			
					04.814	DRAINAGE STRUC #170107X01			

\*A,B = UNIMPROVED; C = GRADED & DRAINED; D,E = SOIL, GRAVEL, STONE; F,G = LOW TYPE BITUMINOUS  
H,I = HIGH TYPE BITUMINOUS; J = CONCRETE; K = BRICK; L = BLOCK

HIGHWAY LOCATION REFERENCE

COUNTY: QUEEN ANNE'S  
DISTRICT: 2  
DATE: 12/31/16

**ROUTE NUMBER:** MD 18A CONTINUED  
**INVENTORY DIRECTION:** SOUTH  
**ROUTE NAME:** MAIN ST

STATE SYSTEM	FUNCTIONAL CLASS	MEDIAN TYPE	ACCESS CONTROL	NHS	MILEPOINT	MILEPOINT DESCRIPTION	MARKED LANES	SURFACE WIDTH/TYPE*	AADT
STATE SECONDARY	URB MINOR ART	NONE (UNDIV)	NONE	NOT NHS	04.890		2	24I	720
		PAINTED			05.020 MD 18R	MAIN ST			
		CURBED			05.360				
					05.370				
					05.390	ROUNDABOUT			
					05.390 MD 18B	MAIN ST (AHEAD)			

**ROUTE NUMBER:** MD 18B  
**INVENTORY DIRECTION:** EAST  
**ROUTE NAME:** MAIN ST

STATE SYSTEM	FUNCTIONAL CLASS	MEDIAN TYPE	ACCESS CONTROL	NHS	MILEPOINT	MILEPOINT DESCRIPTION	MARKED LANES	SURFACE WIDTH/TYPE*	AADT
STATE SECONDARY	URB COLL	ROUNDABOUT	NONE	NOT NHS	00.000		2	24I	2,230
					00.000	BEGIN ROUNDABOUT			
					00.000 MD 18A	MAIN ST (BACK)			
					00.010	ROUNDABOUT			
					00.010 MD 18H	CASTLE MARINA RD			
					00.010 CO197	CASTLE MARINA RD			
		CURBED			00.020				
					00.020	END ROUNDABOUT			
		PAINTED			00.030				
		NONE (UNDIV)			00.040				
					00.053	SPEED LIMIT 30 MPH			
					00.110 MD 18T	PINEY CREEK RD			
					00.215	SIGN: WELCOME TO CHESTER			
					00.330		2	24J	
					00.330	BEGIN BRIDGE			
					00.360	STRUC #170047001			
					00.360 US 50	BLUE STAR MEMORIAL HWY			
					00.400		2	34I	
					00.400	END BRIDGE			
					00.434		2	24I	
					00.470	SPUR TO POSTAL RD			
					00.480 CO721	POSTAL RD			

\*A,B = UNIMPROVED; C = GRADED & DRAINED; D,E = SOIL, GRAVEL, STONE; F,G = LOW TYPE BITUMINOUS  
H,I = HIGH TYPE BITUMINOUS; J = CONCRETE; K = BRICK; L = BLOCK

MARYLAND DEPARTMENT OF TRANSPORTATION  
STATE HIGHWAY ADMINISTRATION  
DATA SERVICES DIVISION

HIGHWAY LOCATION REFERENCE

COUNTY: QUEEN ANNE'S  
DISTRICT: 2  
DATE: 12/31/16

ROUTE NUMBER: MD 18B CONTINUED  
INVENTORY DIRECTION: EAST  
ROUTE NAME: MAIN ST

STATE SYSTEM	FUNCTIONAL CLASS	MEDIAN TYPE	ACCESS CONTROL	NHS	MILEPOINT	MILEPOINT DESCRIPTION	MARKED LANES	SURFACE WIDTH/TYPE*	AADT
STATE SECONDARY	URB COLL	CENTER TLA (UNDIV)	NONE	NOT NHS	00.510		2	24I	2,230
		NONE (UNDIV)			00.510	SPUR FR POSTAL RD			
					00.550		2	34I	
					00.553	HELFIN LN			
					00.570		2	24I	
					00.590	SPUR FR MD 552			
					00.610	TRAFFIC SIGNAL			
					00.610 MD552	DOMINION RD			
					00.620	SPUR FR MD 552			
		CENTER TLA (UNDIV)			00.640				
					00.650	SPEED LIMIT 40 MPH			
		NONE (UNDIV)			00.962		2	20I	
					01.010 CO574	COUNTRY DAY RD			
					01.040	CHESTER VILLAGE (PVT)			
					01.190 CO650	S PINEY RD			
					01.280 OP213	DIDONATO DR			
					01.410 CO166	CHES LOU RD			
					01.590 CO189	SHAMROCK RD			
					01.650 CO188	DUNDEE AVE			
		PAINTED			02.010		2	24I	
		NONE (UNDIV)			02.050				
					02.070	EXIT #41			
					02.070 RP 50- 6	RAMP 6 FR US 50 EB TO MD 18B SB			
		PAINTED			02.080				
					02.080	TOWER RUN - ENT TO RADIO TOWER			
					02.080 RP 50- 5	RAMP 5 FR MD 18B SB TO US 50 EB			
		NONE (UNDIV)			02.170				
					02.170 CO526	WHARF RD			
					02.199	SIGN: BIKE ROUTE			
		PAINTED			02.200				
		NONE (UNDIV)			02.275				
		PAINTED			02.330				
					02.330 CO187	PINEY NARROWS RD			

\*A,B = UNIMPROVED; C = GRADED & DRAINED; D,E = SOIL, GRAVEL, STONE; F,G = LOW TYPE BITUMINOUS  
H,I = HIGH TYPE BITUMINOUS; J = CONCRETE; K = BRICK; L = BLOCK

HIGHWAY LOCATION REFERENCE

COUNTY: QUEEN ANNE'S  
DISTRICT: 2  
DATE: 12/31/16

ROUTE NUMBER: MD 18B CONTINUED  
INVENTORY DIRECTION: EAST  
ROUTE NAME: MAIN ST

STATE SYSTEM	FUNCTIONAL CLASS	MEDIAN TYPE	ACCESS CONTROL	NHS	MILEPOINT	MILEPOINT DESCRIPTION	MARKED LANES	SURFACE WIDTH/TYPE*	AADT
STATE SECONDARY	URB COLL	PAINTED	NONE	NOT NHS	02.340	SPUR TO PINEY NARROWS RD	2	24I	2,230
		POSITIVE BARRIER			02.410				
					02.490	TRAFFIC SIGNAL FOR DRAWBRIDGE			
					02.500		2	24J	
					02.500	BEGIN BRIDGE			
					02.580	STRUC #170006001 - KENT ISLAND NARROWS			
					02.620		2	24I	
					02.620	END BRIDGE			
					02.630	TRAFFIC SIGNAL FOR DRAWBRIDGE			
		PAINTED			02.660				
					02.714	SPEED LIMIT 40 MPH			
		NONE (UNDIV)			02.795				
					02.810	SPUR FR KENT NARROWS WAY N			
					02.820		2	22I	
					02.820 CO663	KENT NARROWS WAY S			
					02.820 CO185	KENT NARROWS WAY N			
		CENTER TLA (UNDIV)			02.840				
		NONE (UNDIV)			02.940				
					02.970 CO184	WELLS COVE RD			
					03.070	CHANNEL MARKER WAY			
					03.170		2	20I	
					03.170 MD835	SEWARD MARINA RD			
					03.210	DRAINAGE STRUC #170108X01			
					03.300	OYSTER COVE (PVT)			
					03.440	GRASONVILLE ELECTRICAL SUBSTATION			
					03.690	DRAINAGE STRUC			
					03.758	OSPREY POINTE			
					03.800 OP 54	PIERSON RD			
					03.894	SPEED LIMIT 30 MPH			
		CENTER TLA (UNDIV)			03.940		2	24I	
					04.020	PARKS WAY			
		NONE (UNDIV)			04.040		2	20I	
					04.050	SPUR FR MD 18F			

\*A,B = UNIMPROVED; C = GRADED & DRAINED; D,E = SOIL, GRAVEL, STONE; F,G = LOW TYPE BITUMINOUS  
H,I = HIGH TYPE BITUMINOUS; J = CONCRETE; K = BRICK; L = BLOCK

HIGHWAY LOCATION REFERENCE

COUNTY: QUEEN ANNE'S  
DISTRICT: 2  
DATE: 12/31/16

ROUTE NUMBER: MD 18B CONTINUED  
INVENTORY DIRECTION: EAST  
ROUTE NAME: MAIN ST

STATE SYSTEM	FUNCTIONAL CLASS	MEDIAN TYPE	ACCESS CONTROL	NHS	MILEPOINT	MILEPOINT DESCRIPTION	MARKED LANES	SURFACE WIDTH/TYPE*	AADT
STATE SECONDARY	URB COLL	NONE (UNDIV)	NONE	NOT NHS	04.060 MD 18F	NO NAME	2	20I	2,230
		PAINTED			04.070		2	24I	
		NONE (UNDIV)			04.100		2	20I	
					04.150 CO181	MARSHY CREEK RD			
					04.210 CO471	MEDICAL CENTER RD			
					04.220 CO180	COURSEY RD			
					04.420 CO245	KNAPP RD			
					04.420 CO618	WATERMANS CT			
		PAINTED			04.540		2	22I	
		NONE (UNDIV)			04.572		2	24I	
					04.580	GRANDFATHERS WAY			
		PAINTED			04.610				
					04.610 MD 18V	CHESTER RIVER BEACH RD			
		NONE (UNDIV)			04.650				
					04.750	GRASONVILLE V.F.D.			
					04.778	TIMMS LN			
					04.810 CO174	PERRY CORNER RD			
					04.827	MAIN CT			
					04.870	MEJA DANE LN			
					04.920 CO234	CHURCH LA			
					04.946	GRASONVILLE POST OFFICE 21638			
					04.990 CO253	QUINN RD			
					05.030 CO255	KINGS STORE RD			
					05.080 CO168	MELVIN AVE			
					05.140	JAMES LA (PVT)			
					05.150	IMMANUEL U.M.C. CHURCH			
					05.190 CO406	STATION LA			
					05.200 CO244	SCHOOL HOUSE LA			
					05.250	GRASONVILLE SENIOR CENTER			
					05.310 CO169	GRAVEL RUN RD			
					05.340	DRAINAGE 2-36" CP			
					05.460 CO170	COLLIER LA			
					05.670 CO163	EVANS AVE			

\*A,B = UNIMPROVED; C = GRADED & DRAINED; D,E = SOIL, GRAVEL, STONE; F,G = LOW TYPE BITUMINOUS  
H,I = HIGH TYPE BITUMINOUS; J = CONCRETE; K = BRICK; L = BLOCK

MARYLAND DEPARTMENT OF TRANSPORTATION  
STATE HIGHWAY ADMINISTRATION  
DATA SERVICES DIVISION

HIGHWAY LOCATION REFERENCE

COUNTY: QUEEN ANNE'S  
DISTRICT: 2  
DATE: 12/31/16

ROUTE NUMBER: MD 18B CONTINUED  
INVENTORY DIRECTION: EAST  
ROUTE NAME: MAIN ST

STATE SYSTEM	FUNCTIONAL CLASS	MEDIAN TYPE	ACCESS CONTROL	NHS	MILEPOINT	MILEPOINT DESCRIPTION	MARKED LANES	SURFACE WIDTH/TYPE*	AADT
STATE SECONDARY	URB COLL	NONE (UNDIV)	NONE	NOT NHS	05.720		2	22I	2,230
					05.720	SPEED LIMIT 40 MPH			
					05.750 CO171	GRASONVILLE CEMETERY RD			
					06.000	GRASONVILLE ELEMENTARY SCHOOL			
					06.150	GRASONVILLE HEAD START			
					06.190 CO172	SAWMILL LA			
					06.270		2	20I	
					06.270 CO344	WILSON RD			
					06.290	BRYANS U.M. CHURCH			
					06.350	SPEED LIMIT 50 MPH			
		PAINTED			06.380		2	24I	
		NONE (UNDIV)			06.440				
		PAINTED			06.480				
					06.480 MD835K	NESBIT RD			
		NONE (UNDIV)			06.530		2	20I	
					06.532	SIGN: BIKE ROUTE			
					06.600	SLIPPERY HILL LN (PVT)			
					06.610 CO825	LEONARD SMITH DR			
					06.720	DRAINAGE STRUC #170109X01			
	RUR MAJ COLL				06.738				
					06.880 CO173	BENNETT POINT RD			
					07.380	SPEED LIMIT 35 MPH			
					07.505	BARTONS LN			
					07.590	COLLIERS CT			
					07.780 CO529	TAYLOR DR			
					07.830	NORMAN WILSON LN (PVT)			
					07.890		2	24I	
		PAINTED			07.900		2	28I	
					07.900	SPUR FR US 50			
		CURBED			07.910				
					07.910	MD 18B (WB/L)			
					07.940 US 50	OCEAN GATEWAY			

\*A,B = UNIMPROVED; C = GRADED & DRAINED; D,E = SOIL, GRAVEL, STONE; F,G = LOW TYPE BITUMINOUS  
H,I = HIGH TYPE BITUMINOUS; J = CONCRETE; K = BRICK; L = BLOCK



HIGHWAY LOCATION REFERENCE

COUNTY: QUEEN ANNE'S  
DISTRICT: 2  
DATE: 12/31/16

ROUTE NUMBER: MD 18C  
INVENTORY DIRECTION: EAST  
ROUTE NAME: MAIN ST

STATE SYSTEM	FUNCTIONAL CLASS	MEDIAN TYPE	ACCESS CONTROL	NHS	MILEPOINT	MILEPOINT DESCRIPTION	MARKED LANES	SURFACE WIDTH/TYPE*	AADT
STATE SECONDARY	RUR MAJ COLL	CURBED	NONE	NOT NHS	00.000		2	24I	2,332
					00.000	IN CORP LMNTS QUEENSTOWN			
					00.000 US301	BLUE STAR MEMORIAL HWY (SB/L)			
		PAINTED			00.020				
		NONE (UNDIV)			00.031		2	22I	
					00.031	MD 18C (WB/L)			
					00.050	DRAINAGE STRUC #170065X01			
					00.050 MD 18G	LINKS LA			
					00.060		2	20I	
					00.100	SIGN: QUEENSTOWN			
					00.120	SPEED LIMIT 25 MPH			
					00.174	COMEGYS LA			
					00.220 MU112	HARBOR LA			
					00.310 MU125	THOMPSON AVE			
					00.340	SKIPJACK COVE LN (PVT)			
					00.386		2	22I	
					00.386 MU 60	MELVIN AVE			
					00.414	TUEL LN			
					00.430		2	24I	
					00.430 MU 10	CHARITY LA			
					00.450 MD456A	DEL RHODES AVE			
					00.460	QUEENSTOWN POST OFFICE 21658			
					00.460 MU 70	MARYLAND AVE			
					00.500	QUEENSTOWN V.F.D.			
					00.540 MU120	SHORT ST			
					00.580		2	22I	
					00.580 MU 40	STEAMBOAT AVE			
					00.600	ST. LUKES CHAPEL			
					00.620 MU 30	DUDLEY AVE			
					00.700 MU 5	OLD WHARF LA			
					00.717	SHORE CHRISTIAN FELLOWSHIP			
					00.790	OUT CORP LMNTS QUEENSTOWN			
					00.800	SPEED LIMIT 40 MPH			

\*A,B = UNIMPROVED; C = GRADED & DRAINED; D,E = SOIL, GRAVEL, STONE; F,G = LOW TYPE BITUMINOUS  
H,I = HIGH TYPE BITUMINOUS; J = CONCRETE; K = BRICK; L = BLOCK

HIGHWAY LOCATION REFERENCE

COUNTY: QUEEN ANNE'S  
DISTRICT: 2  
DATE: 12/31/16

ROUTE NUMBER: MD 18C CONTINUED  
INVENTORY DIRECTION: EAST  
ROUTE NAME: MAIN ST

STATE SYSTEM	FUNCTIONAL CLASS	MEDIAN TYPE	ACCESS CONTROL	NHS	MILEPOINT	MILEPOINT DESCRIPTION	MARKED LANES	SURFACE WIDTH/TYPE*	AADT
STATE SECONDARY	RUR MAJ COLL	NONE (UNDIV)	NONE	NOT NHS	01.012	DRAINAGE STRUC	2	22I	2,332
					01.280		2	24I	
					01.280 MD835M	MAIN ST SPUR			
					01.282	SIGN: BIKE ROUTE			
					01.320		2	22I	
					01.320	STOP SIGN			
					01.320 MD835L	GREENSPRING RD			
					01.690 CO145	JOSEPH BOYLES RD			
					01.910 CO149	CHERRY LA			
					02.330		2	20I	
					02.380		2	22I	
					02.720 CO151	JOHN BROWN RD			
					03.440	DRAINAGE STRUC #170045X01 - REED CREEK			
					03.630 CO144	TILGHMANS NECK RD			
					04.030 CO143	WRIGHTS NECK RD			
					04.070 CO139	DULIN CLARK RD			
					04.610	JOHN W SELBY SPORTS COMPLEX			
					04.770	SOCCER FIELD			
					05.160 CO150	PERLEE RD			
					05.593	CALLAWAY FARM LN			
					05.850	DRAINAGE STRUC #170040X01			
					06.300 CO137	HIBERNIA RD			
					06.320	SPEED LIMIT 30 MPH			
					06.340	IN CORP LMTS CENTREVILLE			
					06.700	SPUR FR MD 213			
					06.700	SIGN: BIKE ROUTE			
					06.710	STOP SIGN			
					06.710 MD213	CENTREVILLE RD			

NAME: 4H PARK RD

HIGHWAY LOCATION REFERENCE

COUNTY: QUEEN ANNE'S  
DISTRICT: 2  
DATE: 12/31/16

**ROUTE NUMBER:** MD 18F  
**INVENTORY DIRECTION:** NORTH  
**ROUTE NAME:** NO NAME

STATE SYSTEM	FUNCTIONAL CLASS	MEDIAN TYPE	ACCESS CONTROL	NHS	MILEPOINT	MILEPOINT DESCRIPTION	MARKED LANES	SURFACE WIDTH/TYPE*	AADT
STATE SECONDARY	URB LOCAL	NONE (UNDIV)	NONE	NOT NHS	00.000		2	52I	199
					00.000 MD 18B	MAIN ST			
					00.000	STOP SIGN			
		PAINTED			00.010		2	24I	
					00.010	MD 18F (SB/L)			
		CURBED			00.020				
					00.030	EXIT #43A			
					00.030 US 50	BLUE STAR MEMORIAL HWY			

**ROUTE NUMBER:** MD 18G  
**INVENTORY DIRECTION:** SOUTH  
**ROUTE NAME:** LINKS LA

STATE SYSTEM	FUNCTIONAL CLASS	MEDIAN TYPE	ACCESS CONTROL	NHS	MILEPOINT	MILEPOINT DESCRIPTION	MARKED LANES	SURFACE WIDTH/TYPE*	AADT
STATE SECONDARY	RUR LOCAL	NONE (UNDIV)	NONE	NOT NHS	00.000		2	20I	199
					00.000	STOP SIGN			
					00.000 MD 18C	MAIN ST			
					00.060 OP229	LINKS LA (AHEAD)			
					00.060	GATE			

**ROUTE NUMBER:** MD 18H  
**INVENTORY DIRECTION:** SOUTH  
**ROUTE NAME:** CASTLE MARINA RD

STATE SYSTEM	FUNCTIONAL CLASS	MEDIAN TYPE	ACCESS CONTROL	NHS	MILEPOINT	MILEPOINT DESCRIPTION	MARKED LANES	SURFACE WIDTH/TYPE*	AADT
STATE SECONDARY	URB MINOR ART	CURBED	NONE	NOT NHS	00.000		2	24I	10,285
					00.000	ROUNDAABOUT			
					00.000 CO197	CASTLE MARINA RD (BACK)			
					00.000 MD 18B	MAIN ST			
		PAINTED			00.020				
		NONE (UNDIV)			00.030		2	26I	
					00.079		2	22I	
					00.100	SPUR TO MD 18R			
					00.110		2	26I	

\*A,B = UNIMPROVED; C = GRADED & DRAINED; D,E = SOIL, GRAVEL, STONE; F,G = LOW TYPE BITUMINOUS  
H,I = HIGH TYPE BITUMINOUS; J = CONCRETE; K = BRICK; L = BLOCK

HIGHWAY LOCATION REFERENCE

COUNTY: QUEEN ANNE'S  
DISTRICT: 2  
DATE: 12/31/16

**ROUTE NUMBER:** MD 18H CONTINUED  
**INVENTORY DIRECTION:** SOUTH  
**ROUTE NAME:** CASTLE MARINA RD

STATE SYSTEM	FUNCTIONAL CLASS	MEDIAN TYPE	ACCESS CONTROL	NHS	MILEPOINT	MILEPOINT DESCRIPTION	MARKED LANES	SURFACE WIDTH/TYPE*	AADT
STATE SECONDARY	URB MINOR ART	NONE (UNDIV)	NONE	NOT NHS	00.110 MD 18R	MAIN ST	2	26I	10,285
					00.120	SPUR FR MD 18R			
					00.150		2	30I	
		PAINTED			00.170		2	28I	
					00.170	SPUR FR US 50			
		CURBED			00.180		2	30I	
					00.190	EXIT #39A			
					00.190 US 50	BLUE STAR MEMORIAL HWY			

**ROUTE NUMBER:** MD 18I  
**INVENTORY DIRECTION:** NORTH  
**ROUTE NAME:** STATION LA

STATE SYSTEM	FUNCTIONAL CLASS	MEDIAN TYPE	ACCESS CONTROL	NHS	MILEPOINT	MILEPOINT DESCRIPTION	MARKED LANES	SURFACE WIDTH/TYPE*	AADT
STATE SECONDARY	URB LOCAL	PAINTED	NONE	NOT NHS	00.160		2	32I	199
					00.160 MD 18I	STATION LA (SB/L)			
					00.160 CO406	STATION LA (BACK)			
		CURBED			00.170				
					00.200	EXIT #44A			
					00.200 US 50	BLUE STAR MEMORIAL HWY			

**ROUTE NUMBER:** MD 18R  
**INVENTORY DIRECTION:** EAST  
**ROUTE NAME:** MAIN ST

STATE SYSTEM	FUNCTIONAL CLASS	MEDIAN TYPE	ACCESS CONTROL	NHS	MILEPOINT	MILEPOINT DESCRIPTION	MARKED LANES	SURFACE WIDTH/TYPE*	AADT
STATE SECONDARY	URB LOCAL	NONE (UNDIV)	NONE	NOT NHS	00.000		2	24I	197
					00.000	STOP SIGN			
					00.000 MD 18A	MAIN ST			
					00.073	SPEED LIMIT 35 MPH			
					00.200	KENT ISLAND PARK & RIDE			
					00.300	SPUR TO MD 18H			
					00.310	SPUR FR MD 18H			
					00.320 MD 18H	CASTLE MARINA RD			

\*A,B = UNIMPROVED; C = GRADED & DRAINED; D,E = SOIL, GRAVEL, STONE; F,G = LOW TYPE BITUMINOUS  
H,I = HIGH TYPE BITUMINOUS; J = CONCRETE; K = BRICK; L = BLOCK

HIGHWAY LOCATION REFERENCE

COUNTY: QUEEN ANNE'S  
DISTRICT: 2  
DATE: 12/31/16

**ROUTE NUMBER:** MD 18R CONTINUED  
**INVENTORY DIRECTION:** EAST  
**ROUTE NAME:** MAIN ST

STATE SYSTEM	FUNCTIONAL CLASS	MEDIAN TYPE	ACCESS CONTROL	NHS	MILEPOINT	MILEPOINT DESCRIPTION	MARKED LANES	SURFACE WIDTH/TYPE*	AADT
STATE SECONDARY	URB LOCAL	NONE (UNDIV)	NONE	NOT NHS	00.320	STOP SIGN	2	24I	197

**ROUTE NUMBER:** MD 18S  
**INVENTORY DIRECTION:** EAST  
**ROUTE NAME:** MAIN ST

STATE SYSTEM	FUNCTIONAL CLASS	MEDIAN TYPE	ACCESS CONTROL	NHS	MILEPOINT	MILEPOINT DESCRIPTION	MARKED LANES	SURFACE WIDTH/TYPE*	AADT
STATE SECONDARY	RUR MAJ COLL	CURBED	NONE	NOT NHS	00.000		2	24I	512
		NONE (UNDIV)			00.000 US 50	OCEAN GATEWAY (WB/L)			
					00.010				
					00.010	MD 18S (WB/L)			
					00.031	SPEED LIMIT 40 MPH			
					00.260		2	30I	
					00.280		2	46I	
					00.280	STOP SIGN			
					00.280 MD656	FRIELS RD			
					00.280 MU 15	OUTLET CENTER DR			
		PAINTED			00.300		2	30I	
					00.300	MD 18S (WB/L)			
					00.330 US301	BLUE STAR MEMORIAL HWY			

**ROUTE NUMBER:** MD 18T  
**INVENTORY DIRECTION:** EAST  
**ROUTE NAME:** PINEY CREEK RD

STATE SYSTEM	FUNCTIONAL CLASS	MEDIAN TYPE	ACCESS CONTROL	NHS	MILEPOINT	MILEPOINT DESCRIPTION	MARKED LANES	SURFACE WIDTH/TYPE*	AADT
STATE SECONDARY	URB LOCAL	NONE (UNDIV)	NONE	NOT NHS	00.000		2	24I	199
					00.000 MD 18B	MAIN ST			
					00.000	STOP SIGN			
					00.118	SPEED LIMIT 30 MPH			
					00.365	STRUC #170002X01			
					00.380 MD552A	CHESTER STATION RD			
					00.380 CO190	PINEY CREEK RD (AHEAD)			

\*A,B = UNIMPROVED; C = GRADED & DRAINED; D,E = SOIL, GRAVEL, STONE; F,G = LOW TYPE BITUMINOUS  
H,I = HIGH TYPE BITUMINOUS; J = CONCRETE; K = BRICK; L = BLOCK

HIGHWAY LOCATION REFERENCE

COUNTY: QUEEN ANNE'S  
DISTRICT: 2  
DATE: 12/31/16

**ROUTE NUMBER:** MD 18U  
**INVENTORY DIRECTION:** NORTH  
**ROUTE NAME:** JACKSON CREEK RD

STATE SYSTEM	FUNCTIONAL CLASS	MEDIAN TYPE	ACCESS CONTROL	NHS	MILEPOINT	MILEPOINT DESCRIPTION	MARKED LANES	SURFACE WIDTH/TYPE*	AADT
STATE SECONDARY	URB LOCAL	CURBED	NONE	NOT NHS	00.000		2	40I	199
					00.000	EXIT #43A			
					00.000	US 50 BLUE STAR MEMORIAL HWY (WB/L)			
					00.020	MD835B SADDLER RD			
					00.020	CO182 JACKSON CREEK RD (AHEAD)			
					00.020	CO530 LONG POINT RD			

**ROUTE NUMBER:** MD 18V  
**INVENTORY DIRECTION:** NORTH  
**ROUTE NAME:** CHESTER RIVER BEACH RD

STATE SYSTEM	FUNCTIONAL CLASS	MEDIAN TYPE	ACCESS CONTROL	NHS	MILEPOINT	MILEPOINT DESCRIPTION	MARKED LANES	SURFACE WIDTH/TYPE*	AADT
STATE SECONDARY	URB LOCAL	NONE (UNDIV)	NONE	NOT NHS	00.000		2	24I	199
					00.000	STOP SIGN			
					00.000	MD 18B MAIN ST			
					00.032		2	34I	
		PAINTED			00.045		2	24I	
					00.070	CO757 PULLMAN CROSSING			
		NONE (UNDIV)			00.083				
					00.120	RP 50- 8 RAMP 8 FR US 50 SB TO MD 18V WB			
		PAINTED			00.130				
					00.130	RP 50- 6 RAMP 6 FR MD 18V EB TO US 50 SB			
					00.150	RP 50- 7 RAMP 7 FR MD 18V WB TO RAMP 6 (TO US 50)			
		NONE (UNDIV)			00.170				
					00.176	SPEED LIMIT 30 MPH			
					00.220		2	24J	
					00.220	BEGIN BRIDGE			
					00.240	US 50 BLUE STAR MEMORIAL HWY			
					00.240	STRUC #170048001			
					00.240	EXIT #43B			
					00.260		2	24I	
					00.260	END BRIDGE			
		PAINTED			00.310				

\*A,B = UNIMPROVED; C = GRADED & DRAINED; D,E = SOIL, GRAVEL, STONE; F,G = LOW TYPE BITUMINOUS  
H,I = HIGH TYPE BITUMINOUS; J = CONCRETE; K = BRICK; L = BLOCK

HIGHWAY LOCATION REFERENCE

COUNTY: QUEEN ANNE'S  
 DISTRICT: 2  
 DATE: 12/31/16

**ROUTE NUMBER:** MD 18V CONTINUED  
**INVENTORY DIRECTION:** NORTH  
**ROUTE NAME:** CHESTER RIVER BEACH RD

STATE SYSTEM	FUNCTIONAL CLASS	MEDIAN TYPE	ACCESS CONTROL	NHS	MILEPOINT	MILEPOINT DESCRIPTION	MARKED LANES	SURFACE WIDTH/TYPE*	AADT
STATE SECONDARY	URB LOCAL	PAINTED	NONE	NOT NHS	00.310 RP 50- 2	RAMP 2 FR MD 18V WB TO US 50 NB	2	24I	199
		NONE (UNDIV)			00.340				
		PAINTED			00.360				
		NONE (UNDIV)			00.360 MD835B	SADDLER RD			
					00.400				
					00.540 MD 18W	VFW AVE			
					00.607	MORGANS WAY			
					00.630	SPEED LIMIT 25 MPH			
					00.630 CO730	LOBLOLLY WAY			
					00.650 CO414	CHESTER RIVER BEACH RD (AHEAD)			

**ROUTE NUMBER:** MD 18W  
**INVENTORY DIRECTION:** NORTH  
**ROUTE NAME:** VFW AVE

STATE SYSTEM	FUNCTIONAL CLASS	MEDIAN TYPE	ACCESS CONTROL	NHS	MILEPOINT	MILEPOINT DESCRIPTION	MARKED LANES	SURFACE WIDTH/TYPE*	AADT
STATE SECONDARY	URB LOCAL	CURBED	NONE	NOT NHS	00.000		2	24I	0
					00.000 US 50	BLUE STAR MEMORIAL HWY (WB/L)			
					00.000	EXIT #44A			
		PAINTED			00.030				
		NONE (UNDIV)			00.040				199
					00.040	MD 18W (SB/L)			
					00.050	BEG X-REF W/ CO 165			
					00.050 MD835H	WINCHESTER CREEK RD			
					00.050 CO165	VFW AVE (AHEAD)			
					00.260		2	22I	
					00.260	END X-REF W/ CO 165			
					00.260 CO165	VFW AVE (BACK)			
					00.300		2	24I	
					00.330 MD 18V	CHESTER RIVER BEACH RD			
					00.330	STOP SIGN			

\*A,B = UNIMPROVED; C = GRADED & DRAINED; D,E = SOIL, GRAVEL, STONE; F,G = LOW TYPE BITUMINOUS  
 H,I = HIGH TYPE BITUMINOUS; J = CONCRETE; K = BRICK; L = BLOCK

HIGHWAY LOCATION REFERENCE

COUNTY: QUEEN ANNE'S  
DISTRICT: 2  
DATE: 12/31/16

**ROUTE NUMBER:** MD 18X  
**INVENTORY DIRECTION:** NORTH  
**ROUTE NAME:** HESS RD

STATE SYSTEM	FUNCTIONAL CLASS	MEDIAN TYPE	ACCESS CONTROL	NHS	MILEPOINT	MILEPOINT DESCRIPTION	MARKED LANES	SURFACE WIDTH/TYPE*	AADT
STATE SECONDARY	URB LOCAL	PAINTED	NONE	NOT NHS	00.000		2	24I	199
					00.000	CO517 HESS RD (BACK)			
					00.000	MD 18Y HESS FRONTAGE RD			
		CURBED			00.010				
					00.070	EXIT #45A			
					00.070	US 50 BLUE STAR MEMORIAL HWY			

**ROUTE NUMBER:** MD 18Y  
**INVENTORY DIRECTION:** EAST  
**ROUTE NAME:** HESS FRONTAGE RD

STATE SYSTEM	FUNCTIONAL CLASS	MEDIAN TYPE	ACCESS CONTROL	NHS	MILEPOINT	MILEPOINT DESCRIPTION	MARKED LANES	SURFACE WIDTH/TYPE*	AADT
STATE SECONDARY	URB LOCAL	NONE (UNDIV)	NONE	NOT NHS	00.000		2	24I	199
					00.000	MD 18X HESS RD			
					00.000	CO517 HESS RD			
					00.000	STOP SIGN			
					00.020		2	22I	
					00.030	LAKESHIP FELLOWSHIP CHURCH			
					00.110	OP134 HESS FRONTAGE RD (AHEAD)			

**ROUTE NUMBER:** MD 18Z  
**INVENTORY DIRECTION:** NORTH  
**ROUTE NAME:** EVANS AVE

STATE SYSTEM	FUNCTIONAL CLASS	MEDIAN TYPE	ACCESS CONTROL	NHS	MILEPOINT	MILEPOINT DESCRIPTION	MARKED LANES	SURFACE WIDTH/TYPE*	AADT
STATE SECONDARY	URB LOCAL	PAINTED	NONE	NOT NHS	00.000		2	32I	199
					00.000	CO163 EVANS AVE (BACK)			
		CURBED			00.010				
					00.030	US 50 BLUE STAR MEMORIAL HWY			
					00.030	EXIT #44B			

\*A,B = UNIMPROVED; C = GRADED & DRAINED; D,E = SOIL, GRAVEL, STONE; F,G = LOW TYPE BITUMINOUS  
H,I = HIGH TYPE BITUMINOUS; J = CONCRETE; K = BRICK; L = BLOCK



HIGHWAY LOCATION REFERENCE

COUNTY: QUEEN ANNE'S  
DISTRICT: 2  
DATE: 12/31/16

ROUTE NUMBER: MD 19  
INVENTORY DIRECTION: EAST  
ROUTE NAME: MAIN ST

STATE SYSTEM	FUNCTIONAL CLASS	MEDIAN TYPE	ACCESS CONTROL	NHS	MILEPOINT	MILEPOINT DESCRIPTION	MARKED LANES	SURFACE WIDTH/TYPE*	AADT
STATE SECONDARY	RUR LOCAL	NONE (UNDIV)	NONE	NOT NHS	00.000		2	24I	2,963
					00.000	CO102 BENS POINT RD (BACK)			
					00.000	STOP SIGN			
					00.000	MD213 CHURCH HILL RD			
					00.030		2	22I	
					00.060	SPENCER LA (PVT)			
					00.080	SPEED LIMIT 25 MPH			
					00.109	SIGN: WELCOME TO CHURCH HILL			
					00.160	IN CORP LMTS CHURCH HILL			
					00.278		2	28I	
					00.278	PROPOSED MEADOWS SUBDIVISION			
					00.313	REEAND PLACE			
					00.330		2	22I	
					00.430	CO384 PINDER HILL RD			
					00.450	SPUR FR MD 300A			
	RUR MAJ COLL				00.470				
					00.470	MD300A SUDLERSVILLE RD			
					00.490	SPUR FR MD 300A			
					00.540		2	26I	
					00.580	CHURCH HILL ELEM. SCHOOL			
					00.650	PINE RIDGE DR			
					00.690	MU 25 CEMETERY LA			
					00.730		2	24I	
					00.750	DRAINAGE STRUC #17034XO - CBC 13'X32'X4'			
					00.760	CHURCH HILL POST OFFICE 21623			
					00.920	CROSS GATE DR			
					00.960	MU 90 VILLAGE DR			
					01.000	THE CHURCH HILL U.M.C.			
					01.030		2	30I	
					01.030	MU 70 STERLING LA			
					01.050	ST LUKES EPISCOPAL CHURCH			
					01.050	MD 19A MAIN ST			
					01.170		2	26I	

NAME: WALNUT ST

\*A,B = UNIMPROVED; C = GRADED & DRAINED; D,E = SOIL, GRAVEL, STONE; F,G = LOW TYPE BITUMINOUS  
H,I = HIGH TYPE BITUMINOUS; J = CONCRETE; K = BRICK; L = BLOCK

MARYLAND DEPARTMENT OF TRANSPORTATION  
STATE HIGHWAY ADMINISTRATION  
DATA SERVICES DIVISION

HIGHWAY LOCATION REFERENCE

COUNTY: QUEEN ANNE'S  
DISTRICT: 2  
DATE: 12/31/16

ROUTE NUMBER: MD 19 CONTINUED  
INVENTORY DIRECTION: EAST  
ROUTE NAME: WALNUT ST

STATE SYSTEM	FUNCTIONAL CLASS	MEDIAN TYPE	ACCESS CONTROL	NHS	MILEPOINT	MILEPOINT DESCRIPTION	MARKED LANES	SURFACE WIDTH/TYPE*	AADT
STATE SECONDARY	RUR MAJ COLL	NONE (UNDIV)	NONE	NOT NHS	01.170 MU 40	GREEN ST	2	26I	2,963
					01.320		2	22I	
					01.320 MU 60	NEW ST			
					01.320	OAKMONT AVE			
					01.350	SPEED LIMIT 35 MPH			
					01.460	OUT CORP LMTS CHURCH HILL			
					01.480	SPEED LIMIT 50 MPH			
					01.520	SIGN: WELCOME TO CHURCH HILL			
					01.880	DRAINAGE STRUC #170035X01			
	RUR MINOR COLL				02.050				974
NAME: ROBERTS STATION RD					02.050 MD405	PRICE STATION RD			
					02.189 CO815	LAYSAN TEAL CT			
					03.910	STOP SIGN			
					03.910 US301	BLUE STAR MEMORIAL HWY (SB/L)			
					03.930				1,663
					03.930	STOP SIGN			
					03.930 US301	BLUE STAR MEMORIAL HWY			
					03.990		2	24I	
					05.010	PEAR VIEW FARM LN			
					05.050	SPEED LIMIT 30 MPH			
					05.300	SMITH FARM LA (PVT)			
					05.300 CO 75	CRANE SWAMP RD			
					05.330	R/R #MDDE 526 398 A			
					05.350	DRAINAGE STRUC			
					05.540	SPEED LIMIT 50 MPH			
					05.770				1,653
					05.770 CO401	BRIERLY MILL RD			
					05.770 CO 95	RABBIT HILL RD			
					06.330	DRAINAGE STRUC #17072X0			
					06.620 CO394	BIG WOODS RD			
					06.620 CO395	CARTER RD			
					07.510	ROCHESTER MEMORIAL GARDEN			
					07.580	DRAINAGE STRUC			

\*A,B = UNIMPROVED; C = GRADED & DRAINED; D,E = SOIL, GRAVEL, STONE; F,G = LOW TYPE BITUMINOUS  
H,I = HIGH TYPE BITUMINOUS; J = CONCRETE; K = BRICK; L = BLOCK

HIGHWAY LOCATION REFERENCE

COUNTY: QUEEN ANNE'S  
DISTRICT: 2  
DATE: 12/31/16

**ROUTE NUMBER:** MD 19 CONTINUED  
**INVENTORY DIRECTION:** EAST  
**ROUTE NAME:** ROBERTS STATION RD

STATE SYSTEM	FUNCTIONAL CLASS	MEDIAN TYPE	ACCESS CONTROL	NHS	MILEPOINT	MILEPOINT DESCRIPTION	MARKED LANES	SURFACE WIDTH/TYPE*	AADT
STATE SECONDARY	RUR MINOR COLL	NONE (UNDIV)	NONE	NOT NHS	07.950	SPEED LIMIT 30 MPH	2	24I	1,653
					08.130		2	22I	
					08.130 CO 82	ROE INGLESIDE RD			
					08.170	STRUC #170003001 - BEAVERDAM DITCH			
					08.180 CO289	INGLESIDE CUTOFF RD			
					08.190		2	24I	
					08.250 CO288	SAINT PAUL RD			
					08.250	INGLESIDE POST OFFICE 21644			
					08.440	INGLESIDE COMMUNITY CENTER			
					08.580		2	36I	
					08.580	SPUR TO MD 313			
					08.580	SPUR FR MD 313			
					08.600	STOP SIGN			
					08.600 CO 78	INGLESIDE RD (AHEAD)			
					08.600 MD313	GOLDSBORO RD			

**ROUTE NUMBER:** MD 19A  
**INVENTORY DIRECTION:** NORTH  
**ROUTE NAME:** MAIN ST

STATE SYSTEM	FUNCTIONAL CLASS	MEDIAN TYPE	ACCESS CONTROL	NHS	MILEPOINT	MILEPOINT DESCRIPTION	MARKED LANES	SURFACE WIDTH/TYPE*	AADT
STATE SECONDARY	RUR MAJ COLL	NONE (UNDIV)	NONE	NOT NHS	00.000		2	22I	771
					00.000	STOP SIGN			
					00.000 MD213	CHURCH HILL RD			
					00.044	SPEED LIMIT 25 MPH			
					00.220	SIGN: WELCOME TO CHURCH HILL			
					00.280	STRUC #170017001 - SOUTHEAST CREEK			
					00.280	IN CORP LMTS CHURCH HILL			
					00.350		2	24I	
					00.380 MU 60	NEW ST			
					00.440	CHURCH HILL V.F.D.			
					00.480 MU 30	CHURCH LA			
					00.490	ST LUKES EPISCOPAL PARISH			
					00.490 MD 19	WALNUT ST			

\*A,B = UNIMPROVED; C = GRADED & DRAINED; D,E = SOIL, GRAVEL, STONE; F,G = LOW TYPE BITUMINOUS  
H,I = HIGH TYPE BITUMINOUS; J = CONCRETE; K = BRICK; L = BLOCK

MARYLAND DEPARTMENT OF TRANSPORTATION  
STATE HIGHWAY ADMINISTRATION  
DATA SERVICES DIVISION

HIGHWAY LOCATION REFERENCE

COUNTY: QUEEN ANNE'S  
DISTRICT: 2  
DATE: 12/31/16

ROUTE NUMBER: MD 213  
INVENTORY DIRECTION: NORTH  
ROUTE NAME: COLLEGE DR

STATE SYSTEM	FUNCTIONAL CLASS	MEDIAN TYPE	ACCESS CONTROL	NHS	MILEPOINT	MILEPOINT DESCRIPTION	MARKED LANES	SURFACE WIDTH/TYPE*	AADT
STATE SECONDARY	RUR MINOR COLL	NONE (UNDIV)	NONE	NOT NHS	00.000		2	22I	6,992
					00.000 MD662	WYE MILLS RD			
					00.100	NO NAME			
					00.145	SPEED LIMIT 40 MPH			
					00.350	CHESAPEAKE COLLEGE			
					00.570	ATHLETIC FIELD			
					00.660	COLLEGE CIR			
					00.730	SIGN: BIKE ROUTE			
		PAINTED			00.760		2	24I	
					00.800	SPUR TO US 50			
	RUR MINOR ART	NONE (UNDIV)			00.820				
NAME: CENTREVILLE RD					00.820	TRAFFIC SIGNAL			
					00.820 US 50	OCEAN GATEWAY			
					00.840	SPUR FR US 50			
					00.840	SPUR TO US 50			
		PAINTED			00.910				
					00.910 CO127	GRANGE HALL RD			
		NONE (UNDIV)			00.970				
					01.030	SPEED LIMIT 55 MPH			
					01.090	SIGN: BIKE ROUTE			
					01.481	WOODBURY LN			
					02.750	NO NAME			
					03.072	LLOYDS MEADOW LN			
					03.640	STRUC #170022001 - MATTAMASON BRANCH			
					03.880 CO151	JOHN BROWN RD			
					04.095	SIGN: BIKE ROUTE			
					04.160	DRAINAGE STRUC #170058X01			
					04.190				10,202
					04.190 MD309	STARR RD			
					04.230	DRAINAGE STRUC #170059X01			
					04.980 RP301- 4	RAMP 4 FR MD 213 NB TO US 301 EB			
					05.070 RP301- 6	RAMP 6 FR US 301 EB TO MD 213 SB			

\*A,B = UNIMPROVED; C = GRADED & DRAINED; D,E = SOIL, GRAVEL, STONE; F,G = LOW TYPE BITUMINOUS  
H,I = HIGH TYPE BITUMINOUS; J = CONCRETE; K = BRICK; L = BLOCK

HIGHWAY LOCATION REFERENCE

COUNTY: QUEEN ANNE'S  
DISTRICT: 2  
DATE: 12/31/16

ROUTE NUMBER: MD 213 CONTINUED  
INVENTORY DIRECTION: NORTH  
ROUTE NAME: CENTREVILLE RD

STATE SYSTEM	FUNCTIONAL CLASS	MEDIAN TYPE	ACCESS CONTROL	NHS	MILEPOINT	MILEPOINT DESCRIPTION	MARKED LANES	SURFACE WIDTH/TYPE*	AADT
STATE SECONDARY	RUR MINOR ART	NONE (UNDIV) PAINTED	NONE	NOT NHS	05.100 RP301- 5	RAMP 5 FR MD 213 SB TO RAMP 4 (TO US301)	2	24I	10,202
					05.130				
					05.160 RP301- 3	RAMP 3 FR US 301 EB TO MD 213 NB			
					05.190		2	24J	
					05.190	BEGIN BRIDGE			
		NONE (UNDIV)			05.210				14,232
					05.210	STRUC #170050001			
					05.210 US301	BLUE STAR MEMORIAL HWY			
					05.230		2	24I	
					05.230	END BRIDGE			
		PAINTED			05.260				
					05.260	TRAFFIC SIGNAL			
					05.260 RP301- 7	RAMP 7 FR RAMP 2 (FR US301) TO MD 213 SB			
					05.260 RP301- 1	RAMP 1 FR MD 213 NB TO RAMP 8 (TO US301)			
					05.350 RP301- 2	RAMP 2 FR US 301 WB TO MD 213 NB			
					05.360 RP301- 8	RAMP 8 FR MD 213 SB TO US 301 WB			
		NONE (UNDIV)			05.420				
					05.580	DRAINAGE STRUC #170060X01			
					05.613	SPEED LIMIT 50 MPH			
					05.662	SIGN: BIKE ROUTE			
		PAINTED			05.732				
					05.745	DRAINAGE STRUC #170118X01			
		NONE (UNDIV)			05.830		2	22I	
					05.830 CO135	TAYLOR MILL RD			
					05.840	SIGN: WELCOME TO CENTREVILLE			
		PAINTED			05.890				
					05.892	DRAINAGE STRUC #170062X01			
		NONE (UNDIV)			05.935		2	24I	
		PAINTED			06.220				
		NONE (UNDIV)			06.260				
		PAINTED			06.320				
					06.320	SPEED LIMIT 35 MPH			
		NONE (UNDIV)			06.374		2	22I	

\*A,B = UNIMPROVED; C = GRADED & DRAINED; D,E = SOIL, GRAVEL, STONE; F,G = LOW TYPE BITUMINOUS  
H,I = HIGH TYPE BITUMINOUS; J = CONCRETE; K = BRICK; L = BLOCK

HIGHWAY LOCATION REFERENCE

COUNTY: QUEEN ANNE'S  
DISTRICT: 2  
DATE: 12/31/16

ROUTE NUMBER: MD 213 CONTINUED  
INVENTORY DIRECTION: NORTH  
ROUTE NAME: CENTREVILLE RD

STATE SYSTEM	FUNCTIONAL CLASS	MEDIAN TYPE	ACCESS CONTROL	NHS	MILEPOINT	MILEPOINT DESCRIPTION	MARKED LANES	SURFACE WIDTH/TYPE*	AADT
STATE SECONDARY	RUR MINOR ART	NONE (UNDIV)	NONE	NOT NHS	06.430	IN CORP LMST CENTREVILLE	2	22I	14,232
		PAINTED			06.474				
		NONE (UNDIV)			06.504		2	36I	
					06.514		2	22I	
					06.560	TRAFFIC SIGNAL			
					06.560 MU105	COURSEVALL DR			
					06.560 MU153	FREDERICK DR			
		CENTER TLA (UNDIV)			06.590				
		NONE (UNDIV)			06.700				
		CENTER TLA (UNDIV)			06.740				16,211
					06.740 MD 18C	4H PARK RD			
					06.760	SPUR TO MD 18C			
					06.905	SPEED LIMIT 35 MPH			
		NONE (UNDIV)			07.000				
					07.030		1	12I	7,422
NAME: S COMMERCE ST					07.030	BEGIN COUPLET			
					07.030	S LIBERTY ST (MD 213 SB/L)			
					07.030	STRUC #170021001 - MILL STREAM BRANCH			
					07.060		1	20I	
					07.060	CROSSOVER			
					07.070	SPUR FR S LIBERTY ST (MD 213 SB/L)			
					07.100		1	15I	
					07.170		1	10I	
					07.190	SPUR TO LITTLE KIDWELL AVE			
					07.204		1	15I	
					07.204 MU260	LITTLE KIDWELL AVE			
					07.204 MU315	RIDGEVIEW AVE			
					07.252	SPEED LIMIT 25 MPH			
					07.325	WYE RIVER UPPER SCHOOL			
					07.367 MU240	KIDWELL AVE			
					07.392 MU 90	CHURCH LA			
					07.459 MU150	FAYETTE ST			
					07.487	QUEEN ANNES FREE LIBRARY			

\*A,B = UNIMPROVED; C = GRADED & DRAINED; D,E = SOIL, GRAVEL, STONE; F,G = LOW TYPE BITUMINOUS  
H,I = HIGH TYPE BITUMINOUS; J = CONCRETE; K = BRICK; L = BLOCK

HIGHWAY LOCATION REFERENCE

COUNTY: QUEEN ANNE'S  
 DISTRICT: 2  
 DATE: 12/31/16

ROUTE NUMBER: MD 213 CONTINUED  
 INVENTORY DIRECTION: NORTH  
 ROUTE NAME: N COMMERCE ST

STATE SYSTEM	FUNCTIONAL CLASS	MEDIAN TYPE	ACCESS CONTROL	NHS	MILEPOINT	MILEPOINT DESCRIPTION	MARKED LANES	SURFACE WIDTH/TYPE*	AADT
STATE SECONDARY	RUR MINOR ART	NONE (UNDIV)	NONE	NOT NHS	07.546		1	24I	6,022
					07.546	TRAFFIC SIGNAL			
					07.546 MD304	E WATER ST			
					07.580	COURTHOUSE			
					07.580 MU250	LAWYERS ROW			
					07.611		1	15I	
					07.611 MU 60	BROADWAY			
					07.649	QUEEN ANNES COUNTY HEALTH DEPT			
					07.672	SPEED LIMIT 25 MPH			
					07.719 MU340	TURPINS LA			
					07.754 MU 10	ACADEMY LA			
					07.843		2	24I	11,792
					07.843	END COUPLET			
					07.843	N LIBERTY ST (MB 213 SB/L)			
					07.850	CENTREVILLE POLICE DEPT			
					07.855	SPEED LIMIT 35 MPH			
					07.880	STRUC #170020001 - GRAVEL RUN			
					07.930	LINDSAY DR (PVT)			
					07.946	SMALL STRUC #17063Z0 - RETAINING WALL			
		PAINTED			08.030		2	36I	
					08.030 OP233	ARMSTRONG DR			
					08.060		2	24I	
					08.060	SPUR TO MD 305			
		NONE (UNDIV)			08.100				6,882
					08.100 MD305	HOPE RD			
		PAINTED			08.126				
		NONE (UNDIV)			08.150				
					08.270 MU280	OAK ST			
					08.340 MU130	ELM ST			
					08.480	SPEED LIMIT 50 MPH			
					08.490	STRUC #170019001 - THREE BRIDGES BRANCH			
					08.530	OUT CORP LMTS CENTREVILLE			
		PAINTED			08.830				

NAME: CHURCH HILL RD

\*A,B = UNIMPROVED; C = GRADED & DRAINED; D,E = SOIL, GRAVEL, STONE; F,G = LOW TYPE BITUMINOUS  
 H,I = HIGH TYPE BITUMINOUS; J = CONCRETE; K = BRICK; L = BLOCK

HIGHWAY LOCATION REFERENCE

COUNTY: QUEEN ANNE'S  
DISTRICT: 2  
DATE: 12/31/16

ROUTE NUMBER: MD 213 CONTINUED  
INVENTORY DIRECTION: NORTH  
ROUTE NAME: CHURCH HILL RD

STATE SYSTEM	FUNCTIONAL CLASS	MEDIAN TYPE	ACCESS CONTROL	NHS	MILEPOINT	MILEPOINT DESCRIPTION	MARKED LANES	SURFACE WIDTH/TYPE*	AADT
STATE SECONDARY	RUR MINOR ART	NONE (UNDIV)	NONE	NOT NHS	08.885		2	24I	6,882
					08.930 MU 1	WEXFORD DR			
					08.930	TRAFFIC SIGNAL			
					08.930 CO100	SPANIARD NECK RD			
		PAINTED			08.970				
		NONE (UNDIV)			09.015				
					09.257	SPEED LIMIT 55 MPH			
					09.500 CO108	PURPLE MARTIN RD			
					09.597	BLOOMFIELD FARM LN			
					09.890 CO403	WHITE MARSH RD			
					10.050	DRAINAGE 36" CMP			
					10.462 CO801	SHREWSBURY FARM LN			
					10.540	SIGN: BIKE ROUTE			
					10.630 CO500	SCHELHOUSE RD			
					10.650	STRUC #170041001 - ISLAND CREEK			
					11.120	DRAINAGE STRUC #170064X01			
					11.120 CO113	CLANNIHAN SHOP RD			
					11.761	DRAINAGE STRUC #170039X01			
					12.250 CO402	HATCHETT RD			
					12.250 CO104	BRICK SCHOOL HOUSE RD			
					12.627	LAZY OAK ACRES			
					12.680 CO836	FINLEY CREEK DR			
					12.820	CAMP PECOMETH LA (PVT)			
					12.860	STRUC #170018001 - GRANNY FINLEY BRANCH			
					13.030	WHITE PINES LA (PVT)			
					13.530 CO103	SPARKS MILL RD			
					13.560	SPUR TO SPARKS MILL RD			
					13.730	WINDY ACRES FARM LA (PVT)			
					14.040 CO392	CLABBER HILL RD			
					14.040 CO 77	FLAT IRON SQUARE RD			
					14.300	DRAINAGE STRUC #170038X01			
					14.448	BRYNAWEL LN			
					14.652	PARSON GREEN FARM			

\*A,B = UNIMPROVED; C = GRADED & DRAINED; D,E = SOIL, GRAVEL, STONE; F,G = LOW TYPE BITUMINOUS  
H,I = HIGH TYPE BITUMINOUS; J = CONCRETE; K = BRICK; L = BLOCK



HIGHWAY LOCATION REFERENCE

COUNTY: QUEEN ANNE'S  
DISTRICT: 2  
DATE: 12/31/16

ROUTE NUMBER: MD 213 CONTINUED  
INVENTORY DIRECTION: NORTH  
ROUTE NAME: CHURCH HILL RD

STATE SYSTEM	FUNCTIONAL CLASS	MEDIAN TYPE	ACCESS CONTROL	NHS	MILEPOINT	MILEPOINT DESCRIPTION	MARKED LANES	SURFACE WIDTH/TYPE*	AADT
STATE SECONDARY	RUR MINOR ART	NONE (UNDIV)	NONE	NOT NHS	14.900 CO 98	ISLAND CREEK RD	2	24I	6,882
					15.354	HALLMARK FARM CIR			
					15.560 CO 99	SOUTHEAST CREEK RD			
					15.610	SIGN: BIKE ROUTE			
					15.630	DRAINAGE 36" CMP			
			PARTIAL		15.760				
					15.760 MD 19A	MAIN ST			
					16.080	STRUC #170044001 - SOUTHEAST CREEK			
					16.310	IN CORP LMTS CHURCH HILL			
					16.350	DRAINAGE STRUC #170033X01			
					16.557	DRAINAGE STRUC #170066X01			
		PAINTED			16.614				
					16.650	SPUR TO MD 300A			
		NONE (UNDIV)			16.670				8,702
					16.670 MD300A	SUDLERSVILLE RD			
					16.690	SPUR FR MD 300A			
					16.690	OUT CORP LMTS CHURCH HILL			
		PAINTED			16.700				
		NONE (UNDIV)			16.760				
			NONE		17.090				
					17.090 CO102	BENS POINT RD			
					17.090 MD 19	MAIN ST			
					17.219	SIGN: BIKE ROUTE			
					17.560	STRUC #170016001 - BROWNS BRANCH			
					18.170				9,192
					18.170 CO 20	JOHN POWELL RD			
					18.620 CO 5	ROLPHS WHARF RD #1			
					19.430	SPEED LIMIT 55 MPH			
					19.520	DRAINAGE STRUC #170032X01			
					19.960	DRAINAGE STRUC #170067X01			
					20.300 CO 14	SCHRADER RD			
					20.300 CO382	UNION CHURCH RD			
					20.750	SPEED LIMIT 50 MPH			

\*A,B = UNIMPROVED; C = GRADED & DRAINED; D,E = SOIL, GRAVEL, STONE; F,G = LOW TYPE BITUMINOUS  
H,I = HIGH TYPE BITUMINOUS; J = CONCRETE; K = BRICK; L = BLOCK

HIGHWAY LOCATION REFERENCE

COUNTY: QUEEN ANNE'S  
DISTRICT: 2  
DATE: 12/31/16

ROUTE NUMBER: MD 213 CONTINUED  
INVENTORY DIRECTION: NORTH  
ROUTE NAME: CHURCH HILL RD

STATE SYSTEM	FUNCTIONAL CLASS	MEDIAN TYPE	ACCESS CONTROL	NHS	MILEPOINT	MILEPOINT DESCRIPTION	MARKED LANES	SURFACE WIDTH/TYPE*	AADT
STATE SECONDARY	RUR MINOR ART	NONE (UNDIV)	NONE	NOT NHS	20.900	EVELYN LN	2	24I	9,192
					21.202	SIGN: BIKE ROUTE			
					21.202	HAMBLETON CREEK LN			
					21.300				13,162
					21.300 MD544	MCGINNES RD			
					21.644	BRITLAND FARM LN			
					21.670	DRAINAGE STRUC #170031X01			
					21.950 CO749	ROUNDTOP RD			
					22.280	SPEED LIMIT 40 MPH			
	URB MINOR ART				22.330				
					22.330 CO376	DUKE OF KENT ST			
		PAINTED			22.380				
					22.390	SIGN: KINGSTOWN			
		NONE (UNDIV)			22.450				
					22.450 CO 6	FEY RD			
					22.490		2	34I	
					22.490 CO287	OLD BRIDGE RD			
					22.526		2	24I	
		PAINTED			22.560				
					22.560 CO 4	TRUSLOW RD			
					22.570	SPEED LIMIT 30 MPH			
		NONE (UNDIV)			22.590				
					22.650 CO 1	ANTHONY RD			
					22.680 CO 3	RIVERVIEW RD			
					22.760		2	24J	
					22.760	BEGIN BRIDGE			
					22.900	TRAFFIC SIGNAL			
					22.900	KENT CO/L			
					22.900	STRUC #140027001 - CHESTER RIVER			

MARYLAND DEPARTMENT OF TRANSPORTATION  
STATE HIGHWAY ADMINISTRATION  
DATA SERVICES DIVISION

HIGHWAY LOCATION REFERENCE

COUNTY: QUEEN ANNE'S  
DISTRICT: 2  
DATE: 12/31/16

ROUTE NUMBER: MD 290  
INVENTORY DIRECTION: NORTH  
ROUTE NAME: DUDLEY CORNER RD

STATE SYSTEM	FUNCTIONAL CLASS	MEDIAN TYPE	ACCESS CONTROL	NHS	MILEPOINT	MILEPOINT DESCRIPTION	MARKED LANES	SURFACE WIDTH/TYPE*	AADT
STATE SECONDARY	RUR MINOR COLL	NONE (UNDIV)	NONE	NOT NHS	00.000		2	24I	2,122
					00.000	STOP SIGN			
					00.000 MD300	SUDLERSVILLE RD			
					00.000 CO 72	BENTON CORNER RD (BACK)			
					00.100	SPEED LIMIT 50 MPH			
					01.000	STRUC #170023001 - RED LION BRANCH			
					01.060 CO 43	COLEMAN RD			
					01.140 RP301- 4	RAMP 4 FR MD 290 NB TO US 301 EB			
					01.190 US301	BLUE STAR MEMORIAL HWY			
					01.190	STRUC #170011011			
					01.210				2,562
					01.210	STRUC #170011021			
					01.210 US301	BLUE STAR MEMORIAL HWY (SB/L)			
					01.260 RP301- 8	RAMP 8 FR MD 290 SB TO US 301 WB			
					01.360	DRAINAGE STRUC #170024X01			
					01.815	DUST COURT LN			
					01.890	DRAINAGE STRUC #17096X0			
					02.210	SIGN: WELCOME TO POND TOWN			
					02.410				2,872
					02.410 CO386	RED LION BRANCH RD			
					02.410 CO 23	POND TOWN RD			
					02.440	DRAINAGE			
					02.555	HALEYS LN			
					02.780 CO 26	SPRING RD			
					02.880	CHURCH VIEW RD			
					02.890	CEMETERY			
					02.940	MT. PLEASANT U.M.C.			
					02.954	CEMETERY			
					03.140	PINKNEY PARK			
					03.268	SIGN: WELCOME TO POND TOWN			
					03.690				2,102
					03.690 MD544	MCGINNES RD			
					03.700	BEGIN CEMETERY			

\*A,B = UNIMPROVED; C = GRADED & DRAINED; D,E = SOIL, GRAVEL, STONE; F,G = LOW TYPE BITUMINOUS  
H,I = HIGH TYPE BITUMINOUS; J = CONCRETE; K = BRICK; L = BLOCK

HIGHWAY LOCATION REFERENCE

COUNTY: QUEEN ANNE'S  
DISTRICT: 2  
DATE: 12/31/16

**ROUTE NUMBER:** MD 290 CONTINUED  
**INVENTORY DIRECTION:** NORTH  
**ROUTE NAME:** DUDLEY CORNER RD

STATE SYSTEM	FUNCTIONAL CLASS	MEDIAN TYPE	ACCESS CONTROL	NHS	MILEPOINT	MILEPOINT DESCRIPTION	MARKED LANES	SURFACE WIDTH/TYPE*	AADT
STATE SECONDARY	RUR MINOR COLL	NONE (UNDIV)	NONE	NOT NHS	03.760	END CEMETERY	2	24I	2,102
					03.790	SPEED LIMIT 40 MPH			
					04.120	CRUMPTON PARK REC AREA			
					04.250	SPEED LIMIT 30 MPH			
					04.410 CO 27	FOURTH ST			
					04.430	CRUMPTON POST OFFICE 21628			
					04.460 CO346	SHOALS RD			
					04.470 CO 31	THIRD ST			
					04.530 CO 32	SECOND ST			
					04.600 CO 35	FRONT ST			
					04.645	SIGN: WELCOME TO CRUMPTON			
					04.760		2	26I	
					04.760	BEGIN BRIDGE			
					04.800	STRUC #140013001 - CHESTER RIVER			
					04.800	KENT CO/L			

**ROUTE NUMBER:** MD 300  
**INVENTORY DIRECTION:** EAST  
**ROUTE NAME:** SUDLERSVILLE RD

STATE SYSTEM	FUNCTIONAL CLASS	MEDIAN TYPE	ACCESS CONTROL	NHS	MILEPOINT	MILEPOINT DESCRIPTION	MARKED LANES	SURFACE WIDTH/TYPE*	AADT
STATE SECONDARY	RUR MINOR ART	CURBED	NONE	NOT NHS	00.000		2	24I	2,582
					00.000 US301	BLUE STAR MEMORIAL HWY			
					00.000	DIRECTIONAL CROSSOVER			
		NONE (UNDIV)			00.020		2	22I	
					00.020	MD 300 (WB/L)			
					00.090	SPEED LIMIT 50 MPH			
					00.106	SIGN: BIKE ROUTE			
					00.730	DRAINAGE STRUC #170093X01			
					00.850 CO 73	DELL FOX RD			
					01.130	201 ALDOTS LA (PVT)			
					01.465	SIGN: BIKE ROUTE			
					01.510	STRUC #170024001 - RED LION BRANCH			
					01.600				3,512

\*A,B = UNIMPROVED; C = GRADED & DRAINED; D,E = SOIL, GRAVEL, STONE; F,G = LOW TYPE BITUMINOUS  
H,I = HIGH TYPE BITUMINOUS; J = CONCRETE; K = BRICK; L = BLOCK

HIGHWAY LOCATION REFERENCE

COUNTY: QUEEN ANNE'S  
DISTRICT: 2  
DATE: 12/31/16

ROUTE NUMBER: MD 300 CONTINUED  
INVENTORY DIRECTION: EAST  
ROUTE NAME: SUDLERSVILLE RD

STATE SYSTEM	FUNCTIONAL CLASS	MEDIAN TYPE	ACCESS CONTROL	NHS	MILEPOINT	MILEPOINT DESCRIPTION	MARKED LANES	SURFACE WIDTH/TYPE*	AADT
STATE SECONDARY	RUR MINOR ART	NONE (UNDIV)	NONE	NOT NHS	01.600 CO 72	BENTON CORNER RD	2	22I	3,512
					01.600 MD290	DUDLEY CORNER RD			
					01.860	JULIA LN			
					01.940 OP244	SAGEFIELD RD			
					01.990	WILMORE DR (PVT)			
					02.305	DRAINAGE			
					02.450	ROSEBUD LA (PVT)			
					02.700		2	24I	
					02.710 CO676	NORWOOD DR			
					02.810		2	22I	
					02.810	SPEED LIMIT 40 MPH			
					02.960	SIGN: SUDLERSVILLE			
					02.980	SIGN: WELCOME TO SUDLERSVILLE			
					03.100	SPEED LIMIT 25 MPH			
					03.249	FOXXTOWN DR			
NAME: W MAIN ST					03.290	IN CORP LMTS SUDLERSVILLE			
					03.360		2	34I	
					03.360 MD837	CHURCH CIR			
					03.380	SUDLERSVILLE MEMORIAL LIBRARY			
					03.420				2,672
NAME: E MAIN ST					03.420 MD313	N CHURCH ST			
					03.420	TRAFFIC SIGNAL			
					03.450		2	30I	
					03.470		2	36I	
					03.470	SUDLERSVILLE TOWN OFFICE			
					03.560 MU 30	NORTH LINDON ST			
					03.560 MU 31	S LINDON ST			
					03.570		2	22I	
					03.570	R/R #MDDE 526 411 L			
					03.750	SPEED LIMIT 40 MPH			
					03.872	DRAINAGE STRUC #170094X01			
NAME: SUDLERSVILLE RD					03.880	OUT CORP LMTS SUDLERSVILLE			
					03.950	SUDLERSVILLE CEMETERY			

\*A,B = UNIMPROVED; C = GRADED & DRAINED; D,E = SOIL, GRAVEL, STONE; F,G = LOW TYPE BITUMINOUS  
H,I = HIGH TYPE BITUMINOUS; J = CONCRETE; K = BRICK; L = BLOCK

HIGHWAY LOCATION REFERENCE

COUNTY: QUEEN ANNE'S  
DISTRICT: 2  
DATE: 12/31/16

**ROUTE NUMBER:** MD 300 CONTINUED  
**INVENTORY DIRECTION:** EAST  
**ROUTE NAME:** SUDLERSVILLE RD

STATE SYSTEM	FUNCTIONAL CLASS	MEDIAN TYPE	ACCESS CONTROL	NHS	MILEPOINT	MILEPOINT DESCRIPTION	MARKED LANES	SURFACE WIDTH/TYPE*	AADT
STATE SECONDARY	RUR MINOR ART	NONE (UNDIV)	NONE	NOT NHS	04.000 CO 51	SUDLERSVILLE CEMETERY RD	2	22I	2,672
					04.005 CO827	CHARLES ST			
					04.010	SPEED LIMIT 50 MPH			
					04.540 CO 66	LEAGER RD			
					04.630	SIGN: WELCOME TO SUDLERSVILLE			
					04.820	STRUC #170025001 - UNICORN BRANCH			
					04.990 CO 57	DUHAMEL CORNER RD			
					05.150	WINDY CORNER FARM LA (PVT)			
					05.520	KINNAMON LA (PVT)			
					06.060	BASSO WAY			
					06.430 CO 55	STULLTOWN RD			
					07.270				2,572
					07.270 CO 59	PETERS CORNER RD			
					07.280 CO 48	PETERS CORNER RD			
					07.880	STRUC #170026001 - ANDOVER BRANCH			
					07.910 CO 60	EVERETT RD			
					08.190	STRUC #170027001 - ANDOVER BRANCH			
					08.590 CO 64	ANDERSON CORNER RD			
					08.800 CO 61	BUSIC CHURCH RD			
					09.040 CO 56	FELTON SCHOOL RD			
					09.130	MARDEL VIEW FARM LN (PVT)			
					09.550	DRAINAGE STRUC #170095X01			
					09.630	DELAWARE ST/L			

**ROUTE NUMBER:** MD 300A  
**INVENTORY DIRECTION:** EAST  
**ROUTE NAME:** SUDLERSVILLE RD

STATE SYSTEM	FUNCTIONAL CLASS	MEDIAN TYPE	ACCESS CONTROL	NHS	MILEPOINT	MILEPOINT DESCRIPTION	MARKED LANES	SURFACE WIDTH/TYPE*	AADT
STATE SECONDARY	RUR MINOR ART	NONE (UNDIV)	NONE	NOT NHS	00.000		2	24I	682
					00.000	STOP SIGN			
					00.000 MD213	CHURCH HILL RD			
					00.020	SPUR FR MD 213			
					00.020	SPUR TO MD 213			

\*A,B = UNIMPROVED; C = GRADED & DRAINED; D,E = SOIL, GRAVEL, STONE; F,G = LOW TYPE BITUMINOUS  
H,I = HIGH TYPE BITUMINOUS; J = CONCRETE; K = BRICK; L = BLOCK

HIGHWAY LOCATION REFERENCE

COUNTY: QUEEN ANNE'S  
DISTRICT: 2  
DATE: 12/31/16

ROUTE NUMBER: MD 300A CONTINUED  
INVENTORY DIRECTION: EAST  
ROUTE NAME: SUDLERSVILLE RD

STATE SYSTEM	FUNCTIONAL CLASS	MEDIAN TYPE	ACCESS CONTROL	NHS	MILEPOINT	MILEPOINT DESCRIPTION	MARKED LANES	SURFACE WIDTH/TYPE*	AADT
STATE SECONDARY	RUR MINOR ART	NONE (UNDIV)	NONE	NOT NHS	00.042	SPEED LIMIT 25 MPH	2	24I	682
					00.070	ATHLETIC FIELD			
					00.150	SPUR TO MD 19			
					00.160		2	22I	
					00.160 MD 19	MAIN ST			
					00.160	STOP SIGN			
					00.180	SPUR TO MD 19			
					00.230 MU 37	EVERETT LA			
					00.370		2	24I	
					00.370	OUT CORP LMETS CHURCH HILL			
					00.388	SPEED LIMIT 35 MPH			
					00.410	CHURCH HILL PARK			
					00.440		2	22I	
					00.590 CO 76	HALL RD			
					00.671	SPEED LIMIT 50 MPH			
					00.780	LOG CABIN LA (PVT)			
					00.900 CO808	BISHOPS GRANT DR			
					01.090	DRAINAGE STRUC #170036X01			
					01.250	JOURNEYS END (PVT)			
					01.280	CHATEL LN (PVT)			
					01.470	CHURCH HILL FARM LA (PVT)			
					01.483	DRAINAGE 36" RCP			
					01.950	BEN LEE FARM LA (PVT)			
					02.190	DRAINAGE STRUC #170037X01			
					02.770				1,522
					02.770 CO 20	JOHN POWELL RD			
					02.775	DANA LA (PVT)			
					03.430 CO807	EMILY LA			
					03.590	CHRISTINE CT (PVT)			
					03.790 CO 21	SHINE SMITH RD			
					03.813	SIGN: BIKE ROUTE			
					03.840	PARK & RIDE			
		CURBED			03.900		2	24I	

\*A,B = UNIMPROVED; C = GRADED & DRAINED; D,E = SOIL, GRAVEL, STONE; F,G = LOW TYPE BITUMINOUS  
H,I = HIGH TYPE BITUMINOUS; J = CONCRETE; K = BRICK; L = BLOCK

HIGHWAY LOCATION REFERENCE

COUNTY: QUEEN ANNE'S  
DISTRICT: 2  
DATE: 12/31/16

**ROUTE NUMBER: MD 300A CONTINUED**

INVENTORY DIRECTION: EAST  
ROUTE NAME: SUDLERSVILLE RD

STATE SYSTEM	FUNCTIONAL CLASS	MEDIAN TYPE	ACCESS CONTROL	NHS	MILEPOINT	MILEPOINT DESCRIPTION	MARKED LANES	SURFACE WIDTH/TYPE*	AADT
STATE SECONDARY	RUR MINOR ART	CURBED	NONE	NOT NHS	03.900	MD 300-A (WB/L)	2	24I	1,522
					03.920 US301	BLUE STAR MEMORIAL HWY (SB/L)			

**ROUTE NUMBER: MD 302**

INVENTORY DIRECTION: EAST  
ROUTE NAME: BARCLAY RD

STATE SYSTEM	FUNCTIONAL CLASS	MEDIAN TYPE	ACCESS CONTROL	NHS	MILEPOINT	MILEPOINT DESCRIPTION	MARKED LANES	SURFACE WIDTH/TYPE*	AADT
STATE SECONDARY	RUR MAJ COLL	NONE (UNDIV)	NONE	NOT NHS	00.000		2	22I	3,355
					00.000 CO 76	HALL RD (BACK)			
					00.000	STOP SIGN			
					00.000 US301	BLUE STAR MEMORIAL HWY			
					00.060	PARK & RIDE			
					00.090	SPEED LIMIT 50 MPH			
					00.480 CO 75	CRANE SWAMP RD			
					00.480 CO391	HOLLINGSWORTH RD			
					01.300	DRAINAGE STRUC #170099X01			
					01.640 CO 73	DELL FOXX RD			
					01.720	DRAINAGE STRUC 48" RCP 1' DEEP			
					01.960				3,075
					01.960 CO 72	BENTON CORNER RD			
					02.000 CO394	BIG WOODS RD			
					02.780 CO 71	COSDEN RD			
					03.096	SPEED LIMIT 40 MPH			
					03.150	SIGN: BARCLAY			
					03.160 CO 74	BARCLAY CUTOFF RD			
					03.270	ST DANIELS U.M.C.			
					03.300	CEMETERY			
					03.320	SPEED LIMIT 30 MPH			
					03.350	STRUC #170028001 - RED LION BRANCH			
					03.440	IN CORP LMTS BARCLAY			
					03.450	R/R #MDDE 526 401 F			
					03.480		2	26I	2,995
					03.480 MD313	GOLDSBORO RD			

NAME: CHURCH ST

\*A,B = UNIMPROVED; C = GRADED & DRAINED; D,E = SOIL, GRAVEL, STONE; F,G = LOW TYPE BITUMINOUS  
H,I = HIGH TYPE BITUMINOUS; J = CONCRETE; K = BRICK; L = BLOCK



HIGHWAY LOCATION REFERENCE

COUNTY: QUEEN ANNE'S  
DISTRICT: 2  
DATE: 12/31/16

**ROUTE NUMBER:** MD 302 **CONTINUED**  
**INVENTORY DIRECTION:** EAST  
**ROUTE NAME:** CHURCH ST

STATE SYSTEM	FUNCTIONAL CLASS	MEDIAN TYPE	ACCESS CONTROL	NHS	MILEPOINT	MILEPOINT DESCRIPTION	MARKED LANES	SURFACE WIDTH/TYPE*	AADT
STATE SECONDARY	RUR MAJ COLL	NONE (UNDIV)	NONE	NOT NHS	03.480	STOP SIGN	2	26I	2,995
					03.490 MU 30	RAILROAD AVE			
					03.490	BARCLAY TOWN HALL			
					03.580 MU 10	CHURCH LA			
					03.585	MARVIN MEMORIAL U.M.C.			
					03.680		2	22I	
					03.680	OUT CORP LMTS BARCLAY			
					03.710	SPEED LIMIT 40 MPH			
					03.750	SIGN: BARCLAY			
					03.850	SPEED LIMIT 50 MPH			
					04.780 CO 69	HOWARD WILSON RD			
					05.140 CO389	DIXON TAVERN RD			
					05.940 CO 61	BUSIC CHURCH RD			
					07.650	CAROLINE CO/L			
					07.650	SIGN: WELCOME TO CAROLINE COUNTY			

**ROUTE NUMBER:** MD 303  
**INVENTORY DIRECTION:** NORTH  
**ROUTE NAME:** MAIN ST

STATE SYSTEM	FUNCTIONAL CLASS	MEDIAN TYPE	ACCESS CONTROL	NHS	MILEPOINT	MILEPOINT DESCRIPTION	MARKED LANES	SURFACE WIDTH/TYPE*	AADT
STATE SECONDARY	RUR MINOR COLL	NONE (UNDIV)	NONE	NOT NHS	00.000		2	20I	960
					00.000 CO469	PARK AVE			
					00.000	TALBOT CO/L			
					00.000	SPEED LIMIT 25 MPH			
					00.013	SIGN: QUEEN ANNE			
					00.120 CO266	RAILROAD AVE			
					00.200	OUT CORP LMTS QUEEN ANNE			
	RUR LOCAL				00.250		2	24I	
					00.250 MD309	STARR RD			
					00.250	STOP SIGN			
					00.335 MD309B	ENTRANCE B			
		CURBED			00.370		2	48I	
					00.370	SPUR FR MD 404			

\*A,B = UNIMPROVED; C = GRADED & DRAINED; D,E = SOIL, GRAVEL, STONE; F,G = LOW TYPE BITUMINOUS  
H,I = HIGH TYPE BITUMINOUS; J = CONCRETE; K = BRICK; L = BLOCK

HIGHWAY LOCATION REFERENCE

COUNTY: QUEEN ANNE'S  
DISTRICT: 2  
DATE: 12/31/16

**ROUTE NUMBER:** MD 303 CONTINUED  
**INVENTORY DIRECTION:** NORTH  
**ROUTE NAME:** MAIN ST

STATE SYSTEM	FUNCTIONAL CLASS	MEDIAN TYPE	ACCESS CONTROL	NHS	MILEPOINT	MILEPOINT DESCRIPTION	MARKED LANES	SURFACE WIDTH/TYPE*	AADT
STATE SECONDARY	RUR LOCAL	CURBED	NONE	NOT NHS	00.410	STOP SIGN	2	48I	960
					00.410 MD404	QUEEN ANNES HWY			

**ROUTE NUMBER:** MD 304  
**INVENTORY DIRECTION:** EAST  
**ROUTE NAME:** CORSICA NECK RD

STATE SYSTEM	FUNCTIONAL CLASS	MEDIAN TYPE	ACCESS CONTROL	NHS	MILEPOINT	MILEPOINT DESCRIPTION	MARKED LANES	SURFACE WIDTH/TYPE*	AADT
STATE SECONDARY	RUR MINOR COLL	NONE (UNDIV)	NONE	NOT NHS	00.000		2	22I	540
					00.000 CO304	CORSICA NECK RD			
					00.000 CO142	SPIDER WEB RD (BACK)			
					00.200	MELFIELD LN			
					00.570 CO139	DULIN CLARK RD			
					00.610	SPEED LIMIT 40 MPH			
					00.740				1,480
					00.740 CO140	N HIBERNIA RD			
					00.830 CO138	BROWNSVILLE RD			
					00.940 CO475	EARLE BRANCH RD			
					00.998	DRAINAGE STRUC 36" CMP			
					01.520	NO NAME			
					01.520 OP 57	FORT POINT RD			
					01.650	DRAINAGE STRUC 60" CMP			
					02.270 CO451	WILLIS RD			
					02.370	SPEED LIMIT 30 MPH			
					02.390		2	22J	
					02.390	BEGIN BRIDGE			
MUNICIPAL					02.400		2	26J	
					02.400	BEGIN MUNICIPAL MAINTENANCE			
					02.400	IN CORP LMTS CENTREVILLE			
					02.400	STRUC #170029001 - CORSICA CREEK			
					02.410		2	26I	
NAME: CHESTERFIELD AVE					02.410	END BRIDGE			
					02.430	SIGN: END STATE MAINTENANCE			

\*A,B = UNIMPROVED; C = GRADED & DRAINED; D,E = SOIL, GRAVEL, STONE; F,G = LOW TYPE BITUMINOUS  
H,I = HIGH TYPE BITUMINOUS; J = CONCRETE; K = BRICK; L = BLOCK

HIGHWAY LOCATION REFERENCE

COUNTY: QUEEN ANNE'S  
DISTRICT: 2  
DATE: 12/31/16

ROUTE NUMBER: MD 304 CONTINUED  
INVENTORY DIRECTION: EAST  
ROUTE NAME: CHESTERFIELD AVE

STATE SYSTEM	FUNCTIONAL CLASS	MEDIAN TYPE	ACCESS CONTROL	NHS	MILEPOINT	MILEPOINT DESCRIPTION	MARKED LANES	SURFACE WIDTH/TYPE*	AADT
MUNICIPAL	RUR MINOR COLL	NONE (UNDIV)	NONE	NOT NHS	02.440		2	26I	1,480
					02.440 MU390	WHARF LA			
					02.440	SPEED LIMIT 25 MPH			
					02.440 MU155	FRONT ST			
					02.530		2	24I	
					02.530 MU110	CREAMERY LA			
					02.580				2,590
					02.580 MU 75	WATSON RD			
					02.590	SPUR TO WATSON RD			
					02.590 MU8010	ALLEY #1			
					02.780				
					02.780 MU410	YATES LA			
					02.790				
					02.790	SPEED LIMIT 25 MPH			
					02.800				
					02.810				
					02.860 MU120	DRAPER LA			
					02.970	QA CO BOARD OF EDUCATION			
					02.970	OUR MOTHER OF SORROWS CATHOLIC CHURCH			
					02.990 MU140	GLENDAL AVE			
					03.020				
					03.050		2	28I	
					03.050 MU 60	BROADWAY			
					03.130		1	26I	
NAME: W WATER ST					03.130 MU 50	BELVEDERE AVE			
					03.190		1	12I	
	RUR MAJ COLL				03.210		1	28I	
					03.210	TRAFFIC SIGNAL			
					03.210 MD213	S LIBERTY ST (SB/L)			
					03.280		2	28I	3,890
NAME: E WATER ST					03.280	TRAFFIC SIGNAL			
					03.280 MD213	N COMMERCE ST			
					03.350		2	36I	

\*A,B = UNIMPROVED; C = GRADED & DRAINED; D,E = SOIL, GRAVEL, STONE; F,G = LOW TYPE BITUMINOUS  
H,I = HIGH TYPE BITUMINOUS; J = CONCRETE; K = BRICK; L = BLOCK

HIGHWAY LOCATION REFERENCE

COUNTY: QUEEN ANNE'S  
DISTRICT: 2  
DATE: 12/31/16

ROUTE NUMBER: MD 304 CONTINUED  
INVENTORY DIRECTION: EAST  
ROUTE NAME: E WATER ST

STATE SYSTEM	FUNCTIONAL CLASS	MEDIAN TYPE	ACCESS CONTROL	NHS	MILEPOINT	MILEPOINT DESCRIPTION	MARKED LANES	SURFACE WIDTH/TYPE*	AADT
MUNICIPAL	RUR MAJ COLL	NONE (UNDIV)	NONE	NOT NHS	03.350 MU 30	BANJO LA	2	36I	3,890
					03.350 MU180	HAPPY LADY LN			
					03.360	CENTREVILLE POST OFFICE 21617			
					03.430 MU285	PENNSYLVANIA AVE			
					03.510 MU330	TILGHMAN AVE			
					03.530				
					03.560	QUEEN ANNES CO SHERIFF DEPT			
					03.790 MU255	LITTLE HUT DR			
					03.790 MU160	GREEN ST			
					03.880				
					03.900				
					03.900	CENTERVILLE PLAZA			
					03.900 MU240	KIDWELL AVE			
					03.920		2	28I	
STATE SECONDARY					03.980		2	30I	
					03.980	SITE OF OLD CORP LMTS			
					03.980	SIGN: BEGIN STATE MAINTENANCE			
					03.980	END MUNICIPAL MAINTENANCE			
					04.000	SPEED LIMIT (VAR SIGN) 30/40 MPH			
					04.020		2	24I	
					04.070	JOHN ANDREWS BLVD			
					04.070	QUEEN ANNES COUNTY HIGH SCHOOL			
					04.150	OUT CORP LMTS CENTREVILLE			
					04.170	ATHLETIC FIELD			
					04.410	CENTREVILLE MIDDLE SCHOOL			
					04.490 CO134	ROLLING BRIDGE RD			
					04.540	ATHLETIC FIELD			
					04.570	SPEED LIMIT 50 MPH			
					05.000	SPRING GARDEN FARM LN (PVT)			
					05.030 CO656	HAYMAKER DR			
					05.333	DRAINAGE STRUC			
					05.431	DRAINAGE STRUC			
					05.540	LITTLE FARM LN (PVT)			

\*A,B = UNIMPROVED; C = GRADED & DRAINED; D,E = SOIL, GRAVEL, STONE; F,G = LOW TYPE BITUMINOUS  
H,I = HIGH TYPE BITUMINOUS; J = CONCRETE; K = BRICK; L = BLOCK

HIGHWAY LOCATION REFERENCE

COUNTY: QUEEN ANNE'S  
DISTRICT: 2  
DATE: 12/31/16

**ROUTE NUMBER:** MD 304 CONTINUED  
**INVENTORY DIRECTION:** EAST  
**ROUTE NAME:** RUTHSBURG RD

STATE SYSTEM	FUNCTIONAL CLASS	MEDIAN TYPE	ACCESS CONTROL	NHS	MILEPOINT	MILEPOINT DESCRIPTION	MARKED LANES	SURFACE WIDTH/TYPE*	AADT
STATE SECONDARY	RUR MAJ COLL	NONE (UNDIV)	NONE	NOT NHS	05.660	TIDEWATER DR	2	24I	3,890
					05.666	DRAINAGE STRUC #170101X01			
		CURBED			05.760				
					05.760	MD 304 (WB/L)			
					05.790 US301	BLUE STAR MEMORIAL HWY (SB/L)			

**ROUTE NUMBER:** MD 304A  
**INVENTORY DIRECTION:** EAST  
**ROUTE NAME:** RUTHSBURG RD

STATE SYSTEM	FUNCTIONAL CLASS	MEDIAN TYPE	ACCESS CONTROL	NHS	MILEPOINT	MILEPOINT DESCRIPTION	MARKED LANES	SURFACE WIDTH/TYPE*	AADT
STATE SECONDARY	RUR MAJ COLL	NONE (UNDIV)	NONE	NOT NHS	00.000		1	12I	3,560
					00.000 US301	BLUE STAR MEMORIAL HWY			
					00.048	SPUR FR US 301			
		PAINTED			00.100		2	24I	
					00.100	SPUR TO US 301			
					00.160	CENTERVILLE SUBSTATION			
		NONE (UNDIV)			00.165				
					00.250 SR 3	SAFETY DR			
					00.300	SPEED LIMIT 50 MPH			
					01.010 CO 92	CARVILLE LA			
					02.630 CO118	GREENVILLE RD			
					03.825	SPEED LIMIT 40 MPH			
					03.980	SPEED LIMIT 30 MPH			
					04.200				3,490
					04.200 MD481	DAMSONTOWN RD			
					04.200 CO399	DEAN RD			
					04.280	SPEED LIMIT 40 MPH			
					04.340	SIGN: RUTHSBURG			
					04.450	SPEED LIMIT 50 MPH			
					05.445		2	24J	
					05.445	BEGIN BRIDGE			
					05.450	STRUC #170042001 - GERMAN BRANCH			
					05.460		2	24I	

\*A,B = UNIMPROVED; C = GRADED & DRAINED; D,E = SOIL, GRAVEL, STONE; F,G = LOW TYPE BITUMINOUS  
H,I = HIGH TYPE BITUMINOUS; J = CONCRETE; K = BRICK; L = BLOCK

HIGHWAY LOCATION REFERENCE

COUNTY: QUEEN ANNE'S  
DISTRICT: 2  
DATE: 12/31/16

**ROUTE NUMBER:** MD 304A CONTINUED  
**INVENTORY DIRECTION:** EAST  
**ROUTE NAME:** RUTHSBURG RD

STATE SYSTEM	FUNCTIONAL CLASS	MEDIAN TYPE	ACCESS CONTROL	NHS	MILEPOINT	MILEPOINT DESCRIPTION	MARKED LANES	SURFACE WIDTH/TYPE*	AADT
STATE SECONDARY	RUR MAJ COLL	NONE (UNDIV)	NONE	NOT NHS	05.460	END BRIDGE	2	24I	3,490
					05.500 CO 93	MASON BRANCH RD			
					05.800 CO652	JARMAN BR DR			
					06.340 CO 90	FOGWELL RD			
					08.060				3,130
					08.060 MD405	PRICE STATION RD			
					08.220	DRAINAGE STRUC #170041X01			
					08.360 CO798	COOPER CT			
					08.590 CO684	GADD DR			
					08.710	SPEED LIMIT 40 MPH			
					08.800 CO 81	BRIDGETOWN RD			
					08.830	BRIDGETOWN HISTORICAL U.M.C.			
					08.830	CEMETERY			
					08.945	SIGN: WELCOME TO CAROLINE COUNTY			
					08.960	STRUC #170041X01 - MASON BRANCH			
					08.960	CAROLINE CO/L			

**ROUTE NUMBER:** MD 305  
**INVENTORY DIRECTION:** EAST  
**ROUTE NAME:** HOPE RD

STATE SYSTEM	FUNCTIONAL CLASS	MEDIAN TYPE	ACCESS CONTROL	NHS	MILEPOINT	MILEPOINT DESCRIPTION	MARKED LANES	SURFACE WIDTH/TYPE*	AADT
STATE SECONDARY	RUR MINOR COLL	CURBED	NONE	NOT NHS	00.000		2	36I	1,632
					00.000 MD213	CHURCH HILL RD			
					00.000	STOP SIGN			
		PAINTED			00.020				
					00.020	STOP SIGN			
					00.020	SPUR FR MD 213			
		NONE (UNDIV)			00.030		2	24I	
					00.030	NO NAME			
					00.100	SPEED LIMIT 30 MPH			
					00.190 MU290	PINE ST			
					00.230 MU245	KING CT			
					00.320 MU350	WALNUT ST			

\*A,B = UNIMPROVED; C = GRADED & DRAINED; D,E = SOIL, GRAVEL, STONE; F,G = LOW TYPE BITUMINOUS  
H,I = HIGH TYPE BITUMINOUS; J = CONCRETE; K = BRICK; L = BLOCK

HIGHWAY LOCATION REFERENCE

COUNTY: QUEEN ANNE'S  
DISTRICT: 2  
DATE: 12/31/16

ROUTE NUMBER: MD 305 CONTINUED  
INVENTORY DIRECTION: EAST  
ROUTE NAME: HOPE RD

STATE SYSTEM	FUNCTIONAL CLASS	MEDIAN TYPE	ACCESS CONTROL	NHS	MILEPOINT	MILEPOINT DESCRIPTION	MARKED LANES	SURFACE WIDTH/TYPE*	AADT
STATE SECONDARY	RUR MINOR COLL	NONE (UNDIV)	NONE	NOT NHS	00.340 MU193	HERITAGE WAY	2	24I	1,632
					00.400	OUT CORP LMTS CENTREVILLE			
					00.420	SIGN: WELCOME TO CENTREVILLE			
					00.425	SPEED LIMIT 40 MPH			
					00.620	SPEED LIMIT 50 MPH			
					00.657	NEEDWOOD FARM LN			
					00.750		2	22I	
					00.750	BRICK HOUSE LA (PVT)			
					01.207	STILLBROOK FARM LA			
					02.400	DRAINAGE STRUC #170073X01			
					02.430 CO114	TANYARD RD			
					02.860		2	24I	
					02.860	SPUR TO US 301			
					02.890				1,063
					02.890 US301	BLUE STAR MEMORIAL HWY (SB/L)			
					02.890	STOP SIGN			
					02.920	STOP SIGN			
					02.920 US301	BLUE STAR MEMORIAL HWY			
					02.960	SPUR TO US 301			
					03.080 CO400	CARVILLE PRICE RD			
					03.100		2	20I	
					03.100	R/R #MDDE 526 383 K			
					03.120 CO 92	CARVILLE LA			
					03.445 CO764	AMANDA LA			
					04.360	DRAINAGE STRUC #170074X01			
					05.060	SIGN: END STATE MAINTENANCE			
					05.080 CO399	DEAN RD			
					05.080 CO 94	HAYDEN RD			
					05.080 CO396	HOPE RD (AHEAD)			

HIGHWAY LOCATION REFERENCE

COUNTY: QUEEN ANNE'S  
DISTRICT: 2  
DATE: 12/31/16

ROUTE NUMBER: MD 309  
INVENTORY DIRECTION: NORTH  
ROUTE NAME: CORDOVA RD

STATE SYSTEM	FUNCTIONAL CLASS	MEDIAN TYPE	ACCESS CONTROL	NHS	MILEPOINT	MILEPOINT DESCRIPTION	MARKED LANES	SURFACE WIDTH/TYPE*	AADT
STATE SECONDARY	RUR MAJ COLL	NONE (UNDIV)	NONE	NOT NHS	00.000		2	24I	3,950
					00.000	TALBOT CO/L			
					00.000 CO750	FLOWERS RD			
					00.000 CO469	PARK AVE			
					00.010	DRAINAGE 48" RCP			
					00.230	STOP SIGN			
					00.230 MD303	MAIN ST			
					00.255	SPEED LIMIT 25 MPH			
					00.285 MD309A	SERVICE RD A			
					00.330	SPUR TO MD 404			
					00.350				4,584
					00.350 MD404	QUEEN ANNES HWY			
					00.350	TRAFFIC SIGNAL			
					00.350 MD404	QUEEN ANNES HWY			
					00.390	SPUR FR MD 404			
					00.400	SPUR TO MD 404			
					00.410	ENT TO NATIONAL GUARD ARMORY			
					00.580	ENT TO NATURAL RESOURCES POLICE			
					00.590	SPEED LIMIT 50 MPH			
					00.850	ATR STATION #0008 (CABINET SB/L)			
					00.860	DRAINAGE STRUC #170075X01			
					01.070	DRAINAGE STRUC #170076X01			
					01.470 CO120	HORSESHOE RD			
					01.604	DRAINAGE STRUC #170077X01			
					01.890	DRAINAGE STRUC #170078X01			
					02.130	DRAINAGE STRUC #170079X01			
					02.250 CO125	BARTON RD			
					02.260	DRAINAGE STRUC #170080X01			
					02.410				3,491
					02.410 MD481	DAMSONTOWN RD			
					02.540	DRAINAGE STRUC #170081X01			
					03.030	DRAINAGE STRUC #170082X01			
					03.280	DRAINAGE STRUC #170083X01			

\*A,B = UNIMPROVED; C = GRADED & DRAINED; D,E = SOIL, GRAVEL, STONE; F,G = LOW TYPE BITUMINOUS  
H,I = HIGH TYPE BITUMINOUS; J = CONCRETE; K = BRICK; L = BLOCK



HIGHWAY LOCATION REFERENCE

COUNTY: QUEEN ANNE'S  
DISTRICT: 2  
DATE: 12/31/16

**ROUTE NUMBER:** MD 309 CONTINUED  
**INVENTORY DIRECTION:** NORTH  
**ROUTE NAME:** STARR RD

STATE SYSTEM	FUNCTIONAL CLASS	MEDIAN TYPE	ACCESS CONTROL	NHS	MILEPOINT	MILEPOINT DESCRIPTION	MARKED LANES	SURFACE WIDTH/TYPE*	AADT
STATE SECONDARY	RUR MAJ COLL	NONE (UNDIV)	NONE	NOT NHS	03.610	DRAINAGE STRUC #170084X01	2	24I	3,491
					03.650	DRAINAGE 48" RCP			
					04.480 CO136	FOX MEADOW RD			
					04.964	VINEGAR HILL LN			
		PAINTED			05.030				
					05.030	SPEED LIMIT 40 MPH			
					05.160	SPUR TO NEIGHBORS RD			
					05.190 CO404	NEIGHBORS RD			
					05.190 CO127	GRANGE HALL RD			
		NONE (UNDIV)			05.430				
					05.430	SPEED LIMIT 50 MPH			
					05.510 CO133	BACK STARR RD			
					05.557	DRAINAGE STRUC #170085X01			
					06.850	DRAINAGE STRUC #170086X01			
					07.087	DRAINAGE STRUC #170087X01			
					07.190 CO131	POPLAR SCHOOL RD			
					07.580 CO134	ROLLING BRIDGE RD			
					07.590	SPUR FR ROLLING BRIDGE RD			
					07.829	DRAINAGE STRUC #170117X01			
					09.110 MD213	CENTREVILLE RD			
					09.110	STOP SIGN			

**ROUTE NUMBER:** MD 309A  
**INVENTORY DIRECTION:** WEST  
**ROUTE NAME:** SERVICE RD A

STATE SYSTEM	FUNCTIONAL CLASS	MEDIAN TYPE	ACCESS CONTROL	NHS	MILEPOINT	MILEPOINT DESCRIPTION	MARKED LANES	SURFACE WIDTH/TYPE*	AADT
STATE SECONDARY	RUR LOCAL	NONE (UNDIV)	NONE	NOT NHS	00.000		2	36I	0
					00.000 MD309	STARR RD			
					00.120	ROAD END			

\*A,B = UNIMPROVED; C = GRADED & DRAINED; D,E = SOIL, GRAVEL, STONE; F,G = LOW TYPE BITUMINOUS  
H,I = HIGH TYPE BITUMINOUS; J = CONCRETE; K = BRICK; L = BLOCK

HIGHWAY LOCATION REFERENCE

COUNTY: QUEEN ANNE'S  
DISTRICT: 2  
DATE: 12/31/16

**ROUTE NUMBER:** MD 309B  
**INVENTORY DIRECTION:** NORTH  
**ROUTE NAME:** ENTRANCE B

STATE SYSTEM	FUNCTIONAL CLASS	MEDIAN TYPE	ACCESS CONTROL	NHS	MILEPOINT	MILEPOINT DESCRIPTION	MARKED LANES	SURFACE WIDTH/TYPE*	AADT
STATE SECONDARY	RUR LOCAL	NONE (UNDIV)	NONE	NOT NHS	00.000		2	45I	0
					00.000 MD303	MAIN ST			
					00.000	STOP SIGN			

**ROUTE NUMBER:** MD 313  
**INVENTORY DIRECTION:** NORTH  
**ROUTE NAME:** GOLDSBORO RD

STATE SYSTEM	FUNCTIONAL CLASS	MEDIAN TYPE	ACCESS CONTROL	NHS	MILEPOINT	MILEPOINT DESCRIPTION	MARKED LANES	SURFACE WIDTH/TYPE*	AADT
STATE SECONDARY	RUR MAJ COLL	NONE (UNDIV)	NONE	NOT NHS	00.000		2	22J	2,877
					00.000	STRUC #170088X01 - LONG MARSH DITCH			
					00.000	CAROLINE CO/L			
					00.010		2	22I	
					00.010	END BRIDGE			
					00.015	SIGN: WELCOME TO QUEEN ANNES COUNTY			
					00.120	SPEED LIMIT 50 MPH			
					00.203	BEAVER DAM FARM LN			
					00.250 CO 83	ELL DOWNES RD			
					01.650 CO 80	ELL MORRIS RD			
					01.920	SPUR FR MD 19			
					01.920	DRAINAGE STRUC #170042X01			
					01.930				1,781
					01.930 MD 19	ROBERTS STATION RD			
					01.930 CO 78	INGLESIDE RD			
					01.950	SPUR TO MD 19			
					02.600	SPUR FR ST PAUL RD			
					02.610 CO288	SAINT PAUL RD			
					02.630	SPUR TO ST PAUL RD			
					02.885	PINEY ACRES LN			
					03.270	DRAINAGE STRUC #170089X01			
					03.550				1,921
					03.550 CO 68	MERRICK CORNER RD			
					05.100	DRAINAGE STRUC #170090X01			

\*A,B = UNIMPROVED; C = GRADED & DRAINED; D,E = SOIL, GRAVEL, STONE; F,G = LOW TYPE BITUMINOUS  
H,I = HIGH TYPE BITUMINOUS; J = CONCRETE; K = BRICK; L = BLOCK

HIGHWAY LOCATION REFERENCE

COUNTY: QUEEN ANNE'S  
DISTRICT: 2  
DATE: 12/31/16

ROUTE NUMBER: MD 313 CONTINUED  
INVENTORY DIRECTION: NORTH  
ROUTE NAME: GOLDSBORO RD

STATE SYSTEM	FUNCTIONAL CLASS	MEDIAN TYPE	ACCESS CONTROL	NHS	MILEPOINT	MILEPOINT DESCRIPTION	MARKED LANES	SURFACE WIDTH/TYPE*	AADT
STATE SECONDARY	RUR MAJ COLL	NONE (UNDIV)	NONE	NOT NHS	05.228	SPEED LIMIT 40 MPH	2	22I	1,921
					05.288	SIGN: BARCLAY			
					05.310	DRAINAGE STRUC #170091X01			
					05.330	SPEED LIMIT 30 MPH			
					05.330	BARCLAY POST OFFICE 21607			
					05.350	IN CORP LMTS BARCLAY			
					05.590 MU 20	MAPLE AVE			
					05.660				1,881
					05.660 MD302	CHURCH ST			
					05.700	R/R #MDDE 526 402 M			
					05.790 MU 31	RAILROAD AVE			
					05.790 MU 5	BARCLAY CUTOFF RD			
					05.830	OUT CORP LMTS BARCLAY			
					05.850	SPEED LIMIT 40 MPH			
					05.994	SPEED LIMIT 50 MPH			
					06.220	CEMETERY			
					07.040 CO 67	ROE RD			
					07.040 CO389	DIXON TAVERN RD			
					07.390	DRAINAGE 3 - 36" RCP 2' DEEP			
					07.840	DRAINAGE 36" RCP 2' DEEP			
					07.900	SPEED LIMIT 40 MPH			
					08.010	SIGN: SUDLERSVILLE			
					08.070 CO 70	ELEVATOR RD			
					08.090	SPEED LIMIT 25 MPH			
					08.110	IN CORP LMTS SUDLERSVILLE			
					08.134	SIGN: WELCOME TO SUDLERSVILLE			
					08.270	PUMPING STATION			
					08.350		2	40I	
					08.400 MU 70	WAYNE ST			
					08.430		2	36I	
					08.460	SUDLERSVILLE ELEMENTARY SCHOOL			
					08.480		2	34I	
					08.480 MU 10	CHARLES ST			

NAME: S CHURCH ST

\*A,B = UNIMPROVED; C = GRADED & DRAINED; D,E = SOIL, GRAVEL, STONE; F,G = LOW TYPE BITUMINOUS  
H,I = HIGH TYPE BITUMINOUS; J = CONCRETE; K = BRICK; L = BLOCK

HIGHWAY LOCATION REFERENCE

COUNTY: QUEEN ANNE'S  
DISTRICT: 2  
DATE: 12/31/16

ROUTE NUMBER: MD 313 CONTINUED  
INVENTORY DIRECTION: NORTH  
ROUTE NAME: S CHURCH ST

STATE SYSTEM	FUNCTIONAL CLASS	MEDIAN TYPE	ACCESS CONTROL	NHS	MILEPOINT	MILEPOINT DESCRIPTION	MARKED LANES	SURFACE WIDTH/TYPE*	AADT
STATE SECONDARY	RUR MAJ COLL	NONE (UNDIV)	NONE	NOT NHS	08.560 MU 40	MAPLE AVE	2	34I	1,881
					08.570	SUDLERSVILLE POST OFFICE 21668			
					08.690				2,462
					08.690	TRAFFIC SIGNAL			
					08.690 MD300	E MAIN ST			
					08.740	CALVARY ASBURY U.M.C.			
					08.760 MD837	CHURCH CIR			
					08.810	SUDLERSVILLE MIDDLE SCHOOL			
					08.820 MU 50	MILLER ST			
					08.870		2	40I	
					08.870	SUDLERSVILLE V.F.D.			
					08.890		2	22I	
					09.080	SPEED LIMIT 40 MPH			
					09.080	OUT CORP LMTS SUDLERSVILLE			
					09.130	SIGN: SUDLERSVILLE			
					09.140	SIGN: BIKE ROUTE			
					09.290	SPEED LIMIT 50 MPH			
					09.810 CO 43	COLEMAN RD			
					11.020	MUDFORD LA (PVT)			
					11.530 CO 49	HACKETT CORNER RD			
					12.420	SIGN: BIKE ROUTE			
					12.510				2,011
					12.510 MD544A	MCGINNES RD			
					13.134	IMMANUEL LN			
					13.196 CO290	LEGION RD			
					13.230	SPUR TO LEGION RD			
					13.400 SR 2	FISHING LAKE LA			
					13.420	BEGIN BRIDGE			
					13.430	STRUC #170031001 - UNICORN BRANCH			
					13.440	END BRIDGE			
					13.510 CO 44	GROFF RD			
					13.560 CO313	PFALZGROFF RD			
					13.720	ROSES LA			

\*A,B = UNIMPROVED; C = GRADED & DRAINED; D,E = SOIL, GRAVEL, STONE; F,G = LOW TYPE BITUMINOUS  
H,I = HIGH TYPE BITUMINOUS; J = CONCRETE; K = BRICK; L = BLOCK

HIGHWAY LOCATION REFERENCE

COUNTY: QUEEN ANNE'S  
DISTRICT: 2  
DATE: 12/31/16

**ROUTE NUMBER:** MD 313 CONTINUED  
**INVENTORY DIRECTION:** NORTH  
**ROUTE NAME:** MILLINGTON RD

STATE SYSTEM	FUNCTIONAL CLASS	MEDIAN TYPE	ACCESS CONTROL	NHS	MILEPOINT	MILEPOINT DESCRIPTION	MARKED LANES	SURFACE WIDTH/TYPE*	AADT
STATE SECONDARY	RUR MAJ COLL	NONE (UNDIV)	NONE	NOT NHS	13.800 CO413	LIME LANDING RD	2	22I	2,011
					14.060	HARDWOOD MILLS RD (PVT)			
					14.150	PEARCE RD (PVT)			
					14.190 CO 45	LITTLE GLANDING RD			
					14.350	SPEED LIMIT 40 MPH			
					14.490 CO387	HIGH BRIDGE RD			
					14.490	IN CORP LMTS MILLINGTON			
					14.510		2	24I	
					14.540	SPEED LIMIT 25 MPH			
					14.720	SIGN: WELCOME TO MILLINGTON			
					14.730	MILLINGTON WATER TREATMENT PLANT			
					14.760		2	24J	
					14.760	BEGIN BRIDGE			
					14.780	STRUC #170030001 - CHESTER RIVER			
					14.780	KENT CO/L			

**ROUTE NUMBER:** MD 404  
**INVENTORY DIRECTION:** EAST  
**ROUTE NAME:** QUEEN ANNES HWY

STATE SYSTEM	FUNCTIONAL CLASS	MEDIAN TYPE	ACCESS CONTROL	NHS	MILEPOINT	MILEPOINT DESCRIPTION	MARKED LANES	SURFACE WIDTH/TYPE*	AADT
STATE PRIMARY	RUR OPA	NONE (UNDIV)	NONE	NHS	00.000		2	24I	17,431
					00.000	TALBOT CO/L			
					00.030				
					00.120		2	24J	
					00.120	BEGIN BRIDGE			
					00.130	STRUC #170032001 - NORWICH CREEK			
					00.140		2	24I	
					00.140	END BRIDGE			
					00.200	MILE MARKER 6.0			
					00.250	DRAINAGE STRUC #170009X01			
		PAINTED			00.340				
		POSITIVE BARRIER			00.400				
					00.450		3	36I	

\*A,B = UNIMPROVED; C = GRADED & DRAINED; D,E = SOIL, GRAVEL, STONE; F,G = LOW TYPE BITUMINOUS  
H,I = HIGH TYPE BITUMINOUS; J = CONCRETE; K = BRICK; L = BLOCK

HIGHWAY LOCATION REFERENCE

COUNTY: QUEEN ANNE'S  
DISTRICT: 2  
DATE: 12/31/16

**ROUTE NUMBER:** MD 404 CONTINUED  
**INVENTORY DIRECTION:** EAST  
**ROUTE NAME:** QUEEN ANNES HWY

STATE SYSTEM	FUNCTIONAL CLASS	MEDIAN TYPE	ACCESS CONTROL	NHS	MILEPOINT	MILEPOINT DESCRIPTION	MARKED LANES	SURFACE WIDTH/TYPE*	AADT
STATE PRIMARY	RUR OPA	POSITIVE BARRIER	NONE	NHS	00.520		4	48I	17,431
					00.685	MILE MARKER 6.5			
					00.950	SPUR FR MD 309			
					00.980				21,722
					00.980 MD309	STARR RD			
					00.980	TRAFFIC SIGNAL			
					01.000	SPUR TO MD 309			
					01.000	SPUR FR MD 309			
					01.140	SPUR TO MD 303			
					01.165 MD303	MAIN ST			
					01.183	MILE MARKER 7.0			
					01.295	SPEED LIMIT 55 MPH			
					01.425		4	48J	
					01.425	BEGIN BRIDGE			
					01.470	CAROLINE CO/L			
					01.470	STRUC #050015001 - TUCKAHOE CREEK			

**ROUTE NUMBER:** MD 405  
**INVENTORY DIRECTION:** NORTH  
**ROUTE NAME:** PRICE STATION RD

STATE SYSTEM	FUNCTIONAL CLASS	MEDIAN TYPE	ACCESS CONTROL	NHS	MILEPOINT	MILEPOINT DESCRIPTION	MARKED LANES	SURFACE WIDTH/TYPE*	AADT
STATE SECONDARY	RUR MINOR COLL	NONE (UNDIV)	NONE	NOT NHS	00.000		2	22I	773
					00.000 MD304A	RUTHSBURG RD			
					00.000	STOP SIGN			
					01.720 CO398	SHAWN RD			
					02.240	DRAINAGE STRUC #170098X01			
					02.490 CO 84	COX SAWMILL RD			
					02.719	CEMETERY			
					02.760				833
					02.760 CO 82	ROE INGLESIDE RD			
					02.760 CO396	HOPE RD			
					03.570	DRAINAGE #17043X0 GERMAN BRANCH			
					03.600	ROSEVILLE MEMORIAL CEMETERY			

\*A,B = UNIMPROVED; C = GRADED & DRAINED; D,E = SOIL, GRAVEL, STONE; F,G = LOW TYPE BITUMINOUS  
H,I = HIGH TYPE BITUMINOUS; J = CONCRETE; K = BRICK; L = BLOCK

MARYLAND DEPARTMENT OF TRANSPORTATION  
STATE HIGHWAY ADMINISTRATION  
DATA SERVICES DIVISION

HIGHWAY LOCATION REFERENCE

COUNTY: QUEEN ANNE'S  
DISTRICT: 2  
DATE: 12/31/16

ROUTE NUMBER: MD 405 CONTINUED  
INVENTORY DIRECTION: NORTH  
ROUTE NAME: PRICE STATION RD

STATE SYSTEM	FUNCTIONAL CLASS	MEDIAN TYPE	ACCESS CONTROL	NHS	MILEPOINT	MILEPOINT DESCRIPTION	MARKED LANES	SURFACE WIDTH/TYPE*	AADT
STATE SECONDARY	RUR MINOR COLL	NONE (UNDIV)	NONE	NOT NHS	03.880 CO397	MURPHY RD	2	22I	833
					03.880 CO 86	CLARK CORNER RD			
					04.240 CO 87	SENEY RD			
					04.620	DRAINAGE 36" CMP			
					05.170	DIXON STABLE LN			
					05.720	SPEED LIMIT 30 MPH			
					05.820 CO117	HAYDEN AVE			
					05.890 CO116	MASSEY AVE			
					05.940		2	24I	
					05.940	R/R #MDDE 526 394 X			
					05.950		2	30I	
					05.950 CO 95	RABBIT HILL RD			
					05.950 CO400	CARVILLE PRICE RD			
	RUR MAJ COLL				05.980		2	24I	2,033
					05.980	STOP SIGN			
					05.980 US301	BLUE STAR MEMORIAL HWY			
					06.080		2	22I	
					06.080 US301	BLUE STAR MEMORIAL HWY (SB/L)			
					06.080	STOP SIGN			
					06.120 CO393	CEDAR LA			
					06.320	SPEED LIMIT 50 MPH			
					07.270 CO 77	FLAT IRON SQUARE RD			
					07.270 CO393	CEDAR LA			
					07.440 CO115	GRANNY BRANCH RD			
					08.090 CO830	EAGLE MANOR DR			
					08.119 CO817	DABBLING CT			
					08.275	MANED GOOSE CT			
					08.440	SPUR FR TRANSFER STATION			
					08.490	STRUC #170033001 - SOUTHEAST CREEK			
					08.590	STOP SIGN			
					08.590 MD 19	ROBERTS STATION RD			

\*A,B = UNIMPROVED; C = GRADED & DRAINED; D,E = SOIL, GRAVEL, STONE; F,G = LOW TYPE BITUMINOUS  
H,I = HIGH TYPE BITUMINOUS; J = CONCRETE; K = BRICK; L = BLOCK

HIGHWAY LOCATION REFERENCE

COUNTY: QUEEN ANNE'S  
DISTRICT: 2  
DATE: 12/31/16

**ROUTE NUMBER:** MD 456  
**INVENTORY DIRECTION:** NORTH  
**ROUTE NAME:** DEL RHODES AVE

STATE SYSTEM	FUNCTIONAL CLASS	MEDIAN TYPE	ACCESS CONTROL	NHS	MILEPOINT	MILEPOINT DESCRIPTION	MARKED LANES	SURFACE WIDTH/TYPE*	AADT
STATE SECONDARY	RUR MINOR COLL	CURBED	NONE	NOT NHS	00.000		2	40I	621
		PAINTED			00.000 US 50	OCEAN GATEWAY			
		NONE (UNDIV)			00.020				
					00.040		2	22I	
					00.040 US 50QB	NO NAME			
					00.060	SPEED LIMIT 30 MPH			
					00.090	SIGN: QUEENSTOWN			
					00.470	IN CORP LMNTS QUEENSTOWN			
					00.470	STRUC #170035001 - WYE RIVER			
		PAINTED			00.560 MD656	FRIELS RD			
					00.860		2	24I	
					00.860	MD 456 (SB/L)			
		CURBED			00.870		2	32I	
					00.880 US301	BLUE STAR MEMORIAL HWY			

**ROUTE NUMBER:** MD 456A  
**INVENTORY DIRECTION:** NORTH  
**ROUTE NAME:** DEL RHODES AVE

STATE SYSTEM	FUNCTIONAL CLASS	MEDIAN TYPE	ACCESS CONTROL	NHS	MILEPOINT	MILEPOINT DESCRIPTION	MARKED LANES	SURFACE WIDTH/TYPE*	AADT
STATE SECONDARY	RUR MINOR COLL	CURBED	NONE	NOT NHS	00.000		2	24I	951
		PAINTED			00.000 US301	BLUE STAR MEMORIAL HWY (SB/L)			
					00.030				
					00.040	MD 456A (SB/L)			
					00.040	SIGN: QUEENSTOWN			
					00.050 OP278	CLAY DR			
					00.055 MU 90	MELVIN AVE			
					00.085	SPEED LIMIT 25 MPH			
					00.100 MU 7	OLDE POINT LA			
		NONE (UNDIV)			00.140		2	22I	
					00.140 MU 30	DUDLEY AVE			
					00.260 MU130	WALL ST			
					00.280		2	24I	
					00.300	QUEENSTOWN POST OFFICE 21658			

\*A,B = UNIMPROVED; C = GRADED & DRAINED; D,E = SOIL, GRAVEL, STONE; F,G = LOW TYPE BITUMINOUS  
H,I = HIGH TYPE BITUMINOUS; J = CONCRETE; K = BRICK; L = BLOCK



HIGHWAY LOCATION REFERENCE

COUNTY: QUEEN ANNE'S  
DISTRICT: 2  
DATE: 12/31/16

**ROUTE NUMBER: MD 456A CONTINUED**

INVENTORY DIRECTION: NORTH  
ROUTE NAME: DEL RHODES AVE

STATE SYSTEM	FUNCTIONAL CLASS	MEDIAN TYPE	ACCESS CONTROL	NHS	MILEPOINT	MILEPOINT DESCRIPTION	MARKED LANES	SURFACE WIDTH/TYPE*	AADT
STATE SECONDARY	RUR MINOR COLL	NONE (UNDIV)	NONE	NOT NHS	00.320 MD 18C	MAIN ST	2	24I	951
					00.320	STOP SIGN			

**ROUTE NUMBER: MD 481**

INVENTORY DIRECTION: NORTH  
ROUTE NAME: DAMSONTOWN RD

STATE SYSTEM	FUNCTIONAL CLASS	MEDIAN TYPE	ACCESS CONTROL	NHS	MILEPOINT	MILEPOINT DESCRIPTION	MARKED LANES	SURFACE WIDTH/TYPE*	AADT
STATE SECONDARY	RUR MINOR COLL	NONE (UNDIV)	NONE	NOT NHS	00.000		2	20I	673
					00.000 MD309	STARR RD			
					00.000	STOP SIGN			
					00.110	SPEED LIMIT 50 MPH			
					00.700 CO119	CROUSE MILL RD			
					00.845	IDLEWEISS LN			
					01.030	DRAINAGE STRUC			
					01.055	DRAINAGE STRUC			
					01.230	DRAINAGE STRUC			
					01.414	DRAINAGE STRUC			
					02.160 CO118	GREENVILLE RD			
					02.580		2	20J	
					02.580	BEGIN BRIDGE			
					02.590	STRUC #170036001 - BLOCKSTON BRANCH			
					02.600		2	20I	
					02.600	END BRIDGE			
					02.720	DRAINAGE 36" RCP			
					03.050 CO126	CROUSE MILL RD			
					03.812	DRAINAGE STRUC			
					03.870	DRAINAGE STRUC #170097X01			
					04.564	DRAINAGE STRUC			
					05.020	SPEED LIMIT 25 MPH			
					05.033	RUTHSBURG COMMUNITY CENTER			
					05.130	STOP SIGN			
					05.130 CO399	DEAN RD (AHEAD)			
					05.130 MD304A	RUTHSBURG RD			

\*A,B = UNIMPROVED; C = GRADED & DRAINED; D,E = SOIL, GRAVEL, STONE; F,G = LOW TYPE BITUMINOUS  
H,I = HIGH TYPE BITUMINOUS; J = CONCRETE; K = BRICK; L = BLOCK

MARYLAND DEPARTMENT OF TRANSPORTATION  
STATE HIGHWAY ADMINISTRATION  
DATA SERVICES DIVISION

HIGHWAY LOCATION REFERENCE

COUNTY: QUEEN ANNE'S  
DISTRICT: 2  
DATE: 12/31/16

ROUTE NUMBER: MD 544  
INVENTORY DIRECTION: EAST  
ROUTE NAME: MCGINNES RD

STATE SYSTEM	FUNCTIONAL CLASS	MEDIAN TYPE	ACCESS CONTROL	NHS	MILEPOINT	MILEPOINT DESCRIPTION	MARKED LANES	SURFACE WIDTH/TYPE*	AADT
STATE SECONDARY	RUR MAJ COLL	NONE (UNDIV)	NONE	NOT NHS	00.000		2	24I	2,490
					00.000 MD213	CHURCH HILL RD			
					00.000	STOP SIGN			
					00.010	SPUR TO MD 213			
					00.220	SPEED LIMIT 55 MPH			
					00.560	HYBARC FARM LA (PVT)			
					01.390	DRAINAGE STRUC #170030X01			
					01.780 CO 9	KIBLER RD			
					01.780 CO381	LEVERAGE RD			
					02.190	DRAINAGE 36" RCP			
					02.580	DRAINAGE 36" RCP			
					02.710	CEMETERY			
					02.920 CO 10	EWINGTOWN RD			
					02.960	DRAINAGE STRUC #170029X01 - FOREMAN BR			
					03.390 CO 12	DOUBLE CREEK RD			
					03.530	COTTON TAIL RD (PVT)			
					03.620	WESTWOOD LA			
					03.640	KLINEFELLAR LN			
					04.123	DRAINAGE STRUC #170068X01			
					04.330 CO 18	BOWERS RD			
					04.720	SPUR FR DEEP LANDING RD			
					04.730				2,452
					04.730 CO383	BURCHARD SAWMILL RD			
					04.730 CO 13	DEEP LANDING RD			
					04.740	SPUR FR BURCHARD SAWMILL RD			
					05.050	TWIN OAKS FARM LA (PVT)			
					05.110	DRAINAGE STRUC #170028X01			
					05.400	AMBER WAY (PVT)			
					05.696	BLUE HERON FARM LN			
					05.930	STRUC #170045001 - PEARL CREEK			
					06.070 CO 27	FOURTH ST			
					06.070 CO 25	PINE TREE RD			

\*A,B = UNIMPROVED; C = GRADED & DRAINED; D,E = SOIL, GRAVEL, STONE; F,G = LOW TYPE BITUMINOUS  
H,I = HIGH TYPE BITUMINOUS; J = CONCRETE; K = BRICK; L = BLOCK

HIGHWAY LOCATION REFERENCE

COUNTY: QUEEN ANNE'S  
DISTRICT: 2  
DATE: 12/31/16

**ROUTE NUMBER:** MD 544 CONTINUED  
**INVENTORY DIRECTION:** EAST  
**ROUTE NAME:** MCGINNES RD

STATE SYSTEM	FUNCTIONAL CLASS	MEDIAN TYPE	ACCESS CONTROL	NHS	MILEPOINT	MILEPOINT DESCRIPTION	MARKED LANES	SURFACE WIDTH/TYPE*	AADT
STATE SECONDARY	RUR MAJ COLL	NONE (UNDIV)	NONE	NOT NHS	06.990		2	24I	1,632
					06.990	STOP SIGN			
					06.990 MD290	DUDLEY CORNER RD			
					07.000	BEGIN CEMETERY			
					07.170	END CEMETERY			
					07.357	DRAINAGE STRUC #170070X01			
					07.540		2	24J	
					07.540	BEGIN BRIDGE			
					07.550	STRUC #170038001 - RED LION BRANCH			
					07.560		2	24I	
					07.560	END BRIDGE			
					07.580 CO 30	JIM JUNGLE RD			
					07.880	DOGWOOD LODGE LA (PVT)			
					07.980 CO 36	PERRY LYNCH RD			
					08.020	PINE FOREST FARM LA (PVT)			
					08.196	FOX FIELD LN			
					08.470 CO420	FORDS LANDING LA			
					08.540	DRAINAGE STRUC #170027X01			
					08.740 CO 37	LINDSAY RD			
					08.847	SPRING LANDING LN			
					09.010	DRAINAGE STRUC #170071X01			
					09.080 CO386	RED LION BRANCH RD			
					09.080 CO 42	CHESTER RIVER HEIGHTS RD			
					09.290	DIRECTIONAL CROSSOVER			
					09.290 US301	BLUE STAR MEMORIAL HWY (SB/L)			
					09.290	STOP SIGN			

**ROUTE NUMBER:** MD 544A  
**INVENTORY DIRECTION:** EAST  
**ROUTE NAME:** MCGINNES RD

STATE SYSTEM	FUNCTIONAL CLASS	MEDIAN TYPE	ACCESS CONTROL	NHS	MILEPOINT	MILEPOINT DESCRIPTION	MARKED LANES	SURFACE WIDTH/TYPE*	AADT
STATE SECONDARY	RUR MAJ COLL	NONE (UNDIV)	NONE	NOT NHS	00.000		2	24I	2,043
					00.000	STOP SIGN			

\*A,B = UNIMPROVED; C = GRADED & DRAINED; D,E = SOIL, GRAVEL, STONE; F,G = LOW TYPE BITUMINOUS  
H,I = HIGH TYPE BITUMINOUS; J = CONCRETE; K = BRICK; L = BLOCK

HIGHWAY LOCATION REFERENCE

COUNTY: QUEEN ANNE'S  
DISTRICT: 2  
DATE: 12/31/16

**ROUTE NUMBER:** MD 544A CONTINUED  
**INVENTORY DIRECTION:** EAST  
**ROUTE NAME:** MCGINNES RD

STATE SYSTEM	FUNCTIONAL CLASS	MEDIAN TYPE	ACCESS CONTROL	NHS	MILEPOINT	MILEPOINT DESCRIPTION	MARKED LANES	SURFACE WIDTH/TYPE*	AADT
STATE SECONDARY	RUR MAJ COLL	NONE (UNDIV)	NONE	NOT NHS	00.000	DIRECTIONAL CROSSOVER	2	24I	2,043
					00.000 US301	BLUE STAR MEMORIAL HWY			
					00.190	STOP SIGN			
					00.190 MD313	MILLINGTON RD			

**ROUTE NUMBER:** MD 552  
**INVENTORY DIRECTION:** NORTH  
**ROUTE NAME:** DOMINION RD

STATE SYSTEM	FUNCTIONAL CLASS	MEDIAN TYPE	ACCESS CONTROL	NHS	MILEPOINT	MILEPOINT DESCRIPTION	MARKED LANES	SURFACE WIDTH/TYPE*	AADT
STATE SECONDARY	RUR LOCAL	NONE (UNDIV)	NONE	NOT NHS	00.000		2	20I	4,892
					00.000	SIGN: BEGIN STATE MAINTENANCE			
					00.000 CO199	LITTLE CREEK RD (BACK)			
					00.010	SHINING LIGHT PILLAR OF TRUTH CHURCH			
					00.030 CO196	1ST ST			
					00.040		2	24I	
					00.040 OP 13	GREEN LEA RD			
					00.060	SPEED LIMIT 40 MPH			
					00.319	SPUR FR MD 552			
	RUR MAJ COLL				00.340				
					00.340 CO195	PARSON ISLAND RD			
					00.370	SPUR FR PARSON ISLAND RD			
					00.370	SPUR TO MD 552			
					00.550	SPEED LIMIT 50 MPH			
	URB COLL				01.034				
					01.040 CO194	NEWTOWN RD			
					01.354	SPEED LIMIT 40 MPH			
					01.580 CO193	GOODHANDS CREEK RD			
					01.600	KINGSLEY METHODIST CHURCH CEMETERY			
					01.630	HARLEY LN			
					01.730	STACEY DR (PVT)			
					01.770 CO192	PRICE RD			
					01.820 CO701	LEE RD			

\*A,B = UNIMPROVED; C = GRADED & DRAINED; D,E = SOIL, GRAVEL, STONE; F,G = LOW TYPE BITUMINOUS  
H,I = HIGH TYPE BITUMINOUS; J = CONCRETE; K = BRICK; L = BLOCK

HIGHWAY LOCATION REFERENCE

COUNTY: QUEEN ANNE'S  
DISTRICT: 2  
DATE: 12/31/16

**ROUTE NUMBER:** MD 552 CONTINUED  
**INVENTORY DIRECTION:** NORTH  
**ROUTE NAME:** DOMINION RD

STATE SYSTEM	FUNCTIONAL CLASS	MEDIAN TYPE	ACCESS CONTROL	NHS	MILEPOINT	MILEPOINT DESCRIPTION	MARKED LANES	SURFACE WIDTH/TYPE*	AADT
STATE SECONDARY	URB COLL	NONE (UNDIV)	NONE	NOT NHS	01.920 CO732	CROSS CREEK CT	2	24I	4,892
		PAINTED			01.980				
		CENTER TLA (UNDIV)			02.031				
		NONE (UNDIV)			02.065				
					02.100	SPUR TO MD 18B			
					02.110	TRAFFIC SIGNAL			
					02.110 MD 18B	MAIN ST			
					02.120	SPUR TO MD 18B			
		CENTER TLA (UNDIV)			02.140		3	36I	
		PAINTED			02.180		2	28I	
					02.180	SPUR FR US 50			
		CURBED			02.190				
					02.200 US 50	BLUE STAR MEMORIAL HWY			
					02.200	EXIT #39B			

**ROUTE NUMBER:** MD 552A  
**INVENTORY DIRECTION:** NORTH  
**ROUTE NAME:** CHESTER STATION RD

STATE SYSTEM	FUNCTIONAL CLASS	MEDIAN TYPE	ACCESS CONTROL	NHS	MILEPOINT	MILEPOINT DESCRIPTION	MARKED LANES	SURFACE WIDTH/TYPE*	AADT
STATE SECONDARY	URB LOCAL	CURBED	NONE	NOT NHS	00.000		2	24I	199
					00.000 US 50	BLUE STAR MEMORIAL HWY (WB/L)			
					00.000	EXIT #39B			
		PAINTED			00.010				
		NONE (UNDIV)			00.020				
					00.020	MD 552A (SB/L)			
					00.080 CO190	PINEY CREEK RD			
					00.080	STOP SIGN			
					00.080 MD 18T	PINEY CREEK RD			

\*A,B = UNIMPROVED; C = GRADED & DRAINED; D,E = SOIL, GRAVEL, STONE; F,G = LOW TYPE BITUMINOUS  
H,I = HIGH TYPE BITUMINOUS; J = CONCRETE; K = BRICK; L = BLOCK

HIGHWAY LOCATION REFERENCE

COUNTY: QUEEN ANNE'S  
DISTRICT: 2  
DATE: 12/31/16

**ROUTE NUMBER:** MD 656  
**INVENTORY DIRECTION:** EAST  
**ROUTE NAME:** FRIELS RD

STATE SYSTEM	FUNCTIONAL CLASS	MEDIAN TYPE	ACCESS CONTROL	NHS	MILEPOINT	MILEPOINT DESCRIPTION	MARKED LANES	SURFACE WIDTH/TYPE*	AADT
STATE SECONDARY	RUR LOCAL	NONE (UNDIV)	NONE	NOT NHS	00.000		2	22I	300
					00.000	STOP SIGN			
					00.000 MD 18S	MAIN ST			
					00.000 MU 15	OUTLET CENTER DR			
					00.040	DRAINAGE 2 - 36" RCP SQUASHED			
					00.100	SPEED LIMIT 40 MPH			
					00.120	OUT CORP LMTS QUEENSTOWN			
					00.590	IN CORP LMTS QUEENSTOWN			
					00.700 MD456	DEL RHODES AVE			
					00.700	STOP SIGN			

**ROUTE NUMBER:** MD 662  
**INVENTORY DIRECTION:** NORTH  
**ROUTE NAME:** OLD WYE MILLS RD

STATE SYSTEM	FUNCTIONAL CLASS	MEDIAN TYPE	ACCESS CONTROL	NHS	MILEPOINT	MILEPOINT DESCRIPTION	MARKED LANES	SURFACE WIDTH/TYPE*	AADT
STATE SECONDARY	RUR MINOR COLL	NONE (UNDIV)	NONE	NOT NHS	00.000		2	22I	811
					00.000	TALBOT CO/L			
					00.060	STRUC #170039001 - WYE EAST RIVER			
	RUR LOCAL				00.080				
NAME: WYE MILLS RD					00.080 MD213	COLLEGE DR			
					00.120	DRAINAGE STRUC #170057X01			
					00.130	SPEED LIMIT 30 MPH			
					00.130	PUMPING STATION			
					00.530	SPEED LIMIT 40 MPH			
					00.575	WATER TOWER			
					00.585	RADIO TOWER			
					00.630	WYE MILLS GARDEN LN			
					00.830	CHESAPEAKE COLLEGE			
					01.050 CO153	FOREMANS LANDING RD			
					01.370 MD662A	NO NAME			
					01.400 US 50	OCEAN GATEWAY			
					01.400	STOP SIGN			

\*A,B = UNIMPROVED; C = GRADED & DRAINED; D,E = SOIL, GRAVEL, STONE; F,G = LOW TYPE BITUMINOUS  
H,I = HIGH TYPE BITUMINOUS; J = CONCRETE; K = BRICK; L = BLOCK

HIGHWAY LOCATION REFERENCE

COUNTY: QUEEN ANNE'S  
DISTRICT: 2  
DATE: 12/31/16

**ROUTE NUMBER:** MD 662A  
**INVENTORY DIRECTION:** SOUTH  
**ROUTE NAME:** NO NAME

STATE SYSTEM	FUNCTIONAL CLASS	MEDIAN TYPE	ACCESS CONTROL	NHS	MILEPOINT	MILEPOINT DESCRIPTION	MARKED LANES	SURFACE WIDTH/TYPE*	AADT
STATE SECONDARY	RUR LOCAL	NONE (UNDIV)	NONE	NOT NHS	00.000		1	12I	0
					00.000 US 50	OCEAN GATEWAY			
					00.080 MD662	WYE MILLS RD			

**ROUTE NUMBER:** MD 759B  
**INVENTORY DIRECTION:** EAST  
**ROUTE NAME:** LOVE POINT RD

STATE SYSTEM	FUNCTIONAL CLASS	MEDIAN TYPE	ACCESS CONTROL	NHS	MILEPOINT	MILEPOINT DESCRIPTION	MARKED LANES	SURFACE WIDTH/TYPE*	AADT
STATE SECONDARY	URB LOCAL	NONE (UNDIV)	NONE	NOT NHS	00.000		2	22I	300
					00.000	ROAD END: GUARDRAIL			
					00.040 OP 55	CABLE HOUSE RD			
					00.190	DRAINAGE STRUCT #170120XO 3 - 48" CMP			
					00.210 CO281	LOVE POINT RD (AHEAD)			
					00.210	STOP SIGN			
					00.210 MD 18A	MAIN ST			

**ROUTE NUMBER:** MD 802  
**INVENTORY DIRECTION:** NORTH  
**ROUTE NAME:** BATTS NECK RD

STATE SYSTEM	FUNCTIONAL CLASS	MEDIAN TYPE	ACCESS CONTROL	NHS	MILEPOINT	MILEPOINT DESCRIPTION	MARKED LANES	SURFACE WIDTH/TYPE*	AADT
STATE SECONDARY	RUR LOCAL	NONE (UNDIV)	NONE	NOT NHS	00.000		2	22I	495
					00.000 CO477	BALTIMORE DR (BACK)			
					00.000	STOP SIGN			
					00.000 MD 8	ROMANCOKE RD			
					00.040		2	18I	
					00.040	SPEED LIMIT 25 MPH			
					00.290	STOP SIGN			
					00.290 MD 8A	BATTS NECK RD			
					00.290 CO226	BATTS NECK RD			
					00.510	DODD LN			
					00.980		2	26I	
					00.990	MATAPEAKE FARM LN			

\*A,B = UNIMPROVED; C = GRADED & DRAINED; D,E = SOIL, GRAVEL, STONE; F,G = LOW TYPE BITUMINOUS  
H,I = HIGH TYPE BITUMINOUS; J = CONCRETE; K = BRICK; L = BLOCK

HIGHWAY LOCATION REFERENCE

COUNTY: QUEEN ANNE'S  
DISTRICT: 2  
DATE: 12/31/16

**ROUTE NUMBER: MD 802 CONTINUED**

INVENTORY DIRECTION: NORTH  
ROUTE NAME: BATT'S NECK RD

STATE SYSTEM	FUNCTIONAL CLASS	MEDIAN TYPE	ACCESS CONTROL	NHS	MILEPOINT	MILEPOINT DESCRIPTION	MARKED LANES	SURFACE WIDTH/TYPE*	AADT
STATE SECONDARY	RUR LOCAL	NONE (UNDIV)	NONE	NOT NHS	01.020 MD 8	ROMANCOKE RD	2	26I	495
					01.020	STOP SIGN			

**ROUTE NUMBER: MD 834**

INVENTORY DIRECTION: EAST  
ROUTE NAME: HAYDEN CLARK RD

STATE SYSTEM	FUNCTIONAL CLASS	MEDIAN TYPE	ACCESS CONTROL	NHS	MILEPOINT	MILEPOINT DESCRIPTION	MARKED LANES	SURFACE WIDTH/TYPE*	AADT
STATE SECONDARY	RUR LOCAL	NONE (UNDIV)	NONE	NOT NHS	00.000		2	48I	1,498
					00.000 CO115	GRANNY BRANCH RD			
					00.000 CO403	WHITE MARSH RD			
					00.020		2	26I	
					00.020	STOP SIGN			
					00.020 US301	BLUE STAR MEMORIAL HWY (SB/L)			
					00.070	BAY COUNTRY WELCOME CENTER			
					00.130 US301	BLUE STAR MEMORIAL HWY			
					00.130	STOP SIGN			
					00.150		2	20I	
					00.150 CO400	CARVILLE PRICE RD			
					00.160 CO 94	HAYDEN RD (AHEAD)			
					00.160	R/R #MDDE 526 389 B			

**ROUTE NUMBER: MD 835**

INVENTORY DIRECTION: NORTH  
ROUTE NAME: SEWARD MARINA RD

STATE SYSTEM	FUNCTIONAL CLASS	MEDIAN TYPE	ACCESS CONTROL	NHS	MILEPOINT	MILEPOINT DESCRIPTION	MARKED LANES	SURFACE WIDTH/TYPE*	AADT
STATE SECONDARY	URB LOCAL	NONE (UNDIV)	NONE	NOT NHS	00.000		2	24I	199
					00.000	STOP SIGN			
					00.000 MD 18B	MAIN ST			
		PAINTED			00.100				
					00.100	MD 835 (SB/L)			
		CURBED			00.110				
					00.130 US 50	BLUE STAR MEMORIAL HWY			

\*A,B = UNIMPROVED; C = GRADED & DRAINED; D,E = SOIL, GRAVEL, STONE; F,G = LOW TYPE BITUMINOUS  
H,I = HIGH TYPE BITUMINOUS; J = CONCRETE; K = BRICK; L = BLOCK



HIGHWAY LOCATION REFERENCE

COUNTY: QUEEN ANNE'S  
DISTRICT: 2  
DATE: 12/31/16

**ROUTE NUMBER: MD 835 CONTINUED**

INVENTORY DIRECTION: NORTH  
ROUTE NAME: SEWARD MARINA RD

STATE SYSTEM	FUNCTIONAL CLASS	MEDIAN TYPE	ACCESS CONTROL	NHS	MILEPOINT	MILEPOINT DESCRIPTION	MARKED LANES	SURFACE WIDTH/TYPE*	AADT
STATE SECONDARY	URB LOCAL	CURBED	NONE	NOT NHS	00.130	EXIT #42	2	24I	199

**ROUTE NUMBER: MD 835A**

INVENTORY DIRECTION: EAST  
ROUTE NAME: PIER ONE RD

STATE SYSTEM	FUNCTIONAL CLASS	MEDIAN TYPE	ACCESS CONTROL	NHS	MILEPOINT	MILEPOINT DESCRIPTION	MARKED LANES	SURFACE WIDTH/TYPE*	AADT
STATE SECONDARY	URB LOCAL	NONE (UNDIV)	NONE	NOT NHS	00.000		2	24I	5,133
					00.000 CO329	PIER ONE RD (BACK)			
					00.030		2	36I	
					00.070		2	22I	
					00.070	TRAFFIC SIGNAL			
					00.070 MD 8	ROMANCOKE RD			
					00.130	SPEED LIMIT 35 MPH			
					00.450	DRAINAGE STRUC #170001X01			
		PAINTED			00.740		2	20I	
					00.750		2	24I	
		ROUNDAABOUT			00.760				
					00.760	BEGIN ROUNDAABOUT			
					00.765 CO210	THOMPSON CREEK RD			
					00.765	SPUR TO US 50			
					00.765	ROUNDAABOUT			
					00.770	END ROUNDAABOUT			

**ROUTE NUMBER: MD 835B**

INVENTORY DIRECTION: EAST  
ROUTE NAME: SADDLER RD

STATE SYSTEM	FUNCTIONAL CLASS	MEDIAN TYPE	ACCESS CONTROL	NHS	MILEPOINT	MILEPOINT DESCRIPTION	MARKED LANES	SURFACE WIDTH/TYPE*	AADT
STATE SECONDARY	URB LOCAL	NONE (UNDIV)	NONE	NOT NHS	00.000		2	24I	199
					00.000 MD 18U	JACKSON CREEK RD			
					00.000	STOP SIGN			
					00.000 CO530	LONG POINT RD (BACK)			
					00.000 CO182	JACKSON CREEK RD			

\*A,B = UNIMPROVED; C = GRADED & DRAINED; D,E = SOIL, GRAVEL, STONE; F,G = LOW TYPE BITUMINOUS  
H,I = HIGH TYPE BITUMINOUS; J = CONCRETE; K = BRICK; L = BLOCK

HIGHWAY LOCATION REFERENCE

COUNTY: QUEEN ANNE'S  
DISTRICT: 2  
DATE: 12/31/16

**ROUTE NUMBER: MD 835B CONTINUED**

INVENTORY DIRECTION: EAST  
ROUTE NAME: SADDLER RD

STATE SYSTEM	FUNCTIONAL CLASS	MEDIAN TYPE	ACCESS CONTROL	NHS	MILEPOINT	MILEPOINT DESCRIPTION	MARKED LANES	SURFACE WIDTH/TYPE*	AADT
STATE SECONDARY	URB LOCAL	NONE (UNDIV)	NONE	NOT NHS	00.090	SPEED LIMIT 30 MPH	2	24I	199
					00.340 CO261	SADDLERS WAY			
					00.620 MD 18V	CHESTER RIVER BEACH RD			
					00.620	STOP SIGN			

**ROUTE NUMBER: MD 835C**

INVENTORY DIRECTION: WEST  
ROUTE NAME: E MAIN ST

STATE SYSTEM	FUNCTIONAL CLASS	MEDIAN TYPE	ACCESS CONTROL	NHS	MILEPOINT	MILEPOINT DESCRIPTION	MARKED LANES	SURFACE WIDTH/TYPE*	AADT
STATE SECONDARY	URB MIN COLL	NONE (UNDIV)	NONE	NOT NHS	00.000		1	12I	3,055
					00.000 MD 18A	MAIN ST			
					00.068	CHRIST LUTHERAN CHURCH			
					00.120		2	22I	
					00.120	STOP SIGN			
					00.120 CO281	LOVE POINT RD			
					00.187 CO215	COCKEY LA			
					00.192	SPEED LIMIT 30 MPH			
					00.260 CO212	CHURCH ST			
					00.390	WOODYARD THICKET DR (PVT)			
					00.430 CO213	LOWERY RD			
					00.440	GLASER LN (PVT)			
					00.540 CO214	OLD LOVE POINT RD			
					00.720		2	24I	
					00.770 MD 18A	BUSINESS PKWY			
					00.770	STOP SIGN			

**ROUTE NUMBER: MD 835F**

INVENTORY DIRECTION: NORTH  
ROUTE NAME: SCHOONER PKWY

STATE SYSTEM	FUNCTIONAL CLASS	MEDIAN TYPE	ACCESS CONTROL	NHS	MILEPOINT	MILEPOINT DESCRIPTION	MARKED LANES	SURFACE WIDTH/TYPE*	AADT
STATE SECONDARY	URB LOCAL	CURBED	NONE	NOT NHS	00.000		2	48I	1,715
					00.000	STOP SIGN			

\*A,B = UNIMPROVED; C = GRADED & DRAINED; D,E = SOIL, GRAVEL, STONE; F,G = LOW TYPE BITUMINOUS  
H,I = HIGH TYPE BITUMINOUS; J = CONCRETE; K = BRICK; L = BLOCK

HIGHWAY LOCATION REFERENCE

COUNTY: QUEEN ANNE'S  
DISTRICT: 2  
DATE: 12/31/16

**ROUTE NUMBER: MD 835F CONTINUED**

INVENTORY DIRECTION: NORTH  
ROUTE NAME: SCHOONER PKWY

STATE SYSTEM	FUNCTIONAL CLASS	MEDIAN TYPE	ACCESS CONTROL	NHS	MILEPOINT	MILEPOINT DESCRIPTION	MARKED LANES	SURFACE WIDTH/TYPE*	AADT
STATE SECONDARY	URB LOCAL	CURBED	NONE	NOT NHS	00.000 MD 18A	BUSINESS PKWY	2	48I	1,715
					00.050 CO611	SCHOONER PKWY (AHEAD)			

**ROUTE NUMBER: MD 835G**

INVENTORY DIRECTION: EAST  
ROUTE NAME: KENT NARROWS RD

STATE SYSTEM	FUNCTIONAL CLASS	MEDIAN TYPE	ACCESS CONTROL	NHS	MILEPOINT	MILEPOINT DESCRIPTION	MARKED LANES	SURFACE WIDTH/TYPE*	AADT
STATE SECONDARY	URB LOCAL	NONE (UNDIV)	NONE	NOT NHS	00.000		2	24I	199
					00.000 CO185	KENT NARROWS WAY N			
					00.000	STOP SIGN			
					00.010	SPUR FR KENT NARROWS WAY N			
					00.100	SPEED LIMIT 30 MPH			
					00.250	DRAINAGE STRUC #170053X01			
					00.323	DRAINAGE STRUC #170052X01			
		PAINTED			00.340				
					00.340	MD 835G (WB/L)			
		CURBED			00.350				
					00.400	EXIT #42			
					00.400 US 50	BLUE STAR MEMORIAL HWY (WB/L)			

**ROUTE NUMBER: MD 835H**

INVENTORY DIRECTION: EAST  
ROUTE NAME: WINCHESTER CREEK RD

STATE SYSTEM	FUNCTIONAL CLASS	MEDIAN TYPE	ACCESS CONTROL	NHS	MILEPOINT	MILEPOINT DESCRIPTION	MARKED LANES	SURFACE WIDTH/TYPE*	AADT
STATE SECONDARY	URB LOCAL	NONE (UNDIV)	NONE	NOT NHS	00.000		2	22I	199
					00.000	STOP SIGN			
					00.000 MD 18W	VFW AVE			
					00.000 CO165	VFW AVE			
					00.050		2	24I	
					00.180		2	22I	
					00.240		2	24I	
					00.270	LOUS WAY			

\*A,B = UNIMPROVED; C = GRADED & DRAINED; D,E = SOIL, GRAVEL, STONE; F,G = LOW TYPE BITUMINOUS  
H,I = HIGH TYPE BITUMINOUS; J = CONCRETE; K = BRICK; L = BLOCK

HIGHWAY LOCATION REFERENCE

COUNTY: QUEEN ANNE'S  
DISTRICT: 2  
DATE: 12/31/16

**ROUTE NUMBER:** MD 835H CONTINUED  
**INVENTORY DIRECTION:** EAST  
**ROUTE NAME:** WINCHESTER CREEK RD

STATE SYSTEM	FUNCTIONAL CLASS	MEDIAN TYPE	ACCESS CONTROL	NHS	MILEPOINT	MILEPOINT DESCRIPTION	MARKED LANES	SURFACE WIDTH/TYPE*	AADT
STATE SECONDARY	URB LOCAL	NONE (UNDIV)	NONE	NOT NHS	00.330 CO377	WINCHESTER AVE	2	24I	199
					00.370		2	28I	
					00.370	STOP SIGN			
					00.370	SPUR TO US 50			
					00.380		2	24I	
					00.380	EXIT #44B FR US 50			
					00.380	SPUR FR US 50			
					00.400	SPEED LIMIT 30 MPH			
					00.510		2	22I	
					00.740 MD835I	HISSEY RD			
					00.740	STOP SIGN			

**ROUTE NUMBER:** MD 835I  
**INVENTORY DIRECTION:** NORTH  
**ROUTE NAME:** HISSEY RD

STATE SYSTEM	FUNCTIONAL CLASS	MEDIAN TYPE	ACCESS CONTROL	NHS	MILEPOINT	MILEPOINT DESCRIPTION	MARKED LANES	SURFACE WIDTH/TYPE*	AADT
STATE SECONDARY	URB LOCAL	CURBED	NONE	NOT NHS	00.000		2	24I	199
					00.000 US 50	BLUE STAR MEMORIAL HWY (WB/L)			
					00.000	EXIT #45A			
		PAINTED			00.020				
		NONE (UNDIV)			00.030		2	30I	
					00.030	MD 835-I (SB/L)			
					00.050		2	22I	
					00.050 MD835J	WINCHESTER CREEK RD			
					00.080	SPEED LIMIT 30 MPH			
					00.180 MD835H	WINCHESTER CREEK RD			
					00.200 CO162	HOMEPORT DR (AHEAD)			

**ROUTE NUMBER:** MD 835J  
**INVENTORY DIRECTION:** EAST  
**ROUTE NAME:** WINCHESTER CREEK RD

STATE SYSTEM	FUNCTIONAL CLASS	MEDIAN TYPE	ACCESS CONTROL	NHS	MILEPOINT	MILEPOINT DESCRIPTION	MARKED LANES	SURFACE WIDTH/TYPE*	AADT
--------------	------------------	-------------	----------------	-----	-----------	-----------------------	--------------	---------------------	------

\*A,B = UNIMPROVED; C = GRADED & DRAINED; D,E = SOIL, GRAVEL, STONE; F,G = LOW TYPE BITUMINOUS  
H,I = HIGH TYPE BITUMINOUS; J = CONCRETE; K = BRICK; L = BLOCK

HIGHWAY LOCATION REFERENCE

COUNTY: QUEEN ANNE'S  
DISTRICT: 2  
DATE: 12/31/16

**ROUTE NUMBER: MD 835J CONTINUED**

INVENTORY DIRECTION: EAST

ROUTE NAME: WINCHESTER CREEK RD

STATE SYSTEM	FUNCTIONAL CLASS	MEDIAN TYPE	ACCESS CONTROL	NHS	MILEPOINT	MILEPOINT DESCRIPTION	MARKED LANES	SURFACE WIDTH/TYPE*	AADT
STATE SECONDARY	URB LOCAL	NONE (UNDIV)	NONE	NOT NHS	00.000		2	22I	199
					00.000	STOP SIGN			
					00.000 MD835I	HISSEY RD			
					00.380 RP 50- 5	RAMP 5 FR MD 835J SB TO US 50 WB			
					00.403		2	32I	
					00.440		2	22I	
					00.440 MD835K	NESBIT RD			
					00.440	STOP SIGN			
NAME: BLACKBEARD RD					00.500 RP 50- 4	RAMP 4 FR US 50 NB TO MD 835J EB			
	RUR LOCAL				00.670		2	20I	
					00.710		2	12F	
					00.770 CO295	BLACKBEARD RD (AHEAD)			

**ROUTE NUMBER: MD 835K**

INVENTORY DIRECTION: NORTH

ROUTE NAME: NESBIT RD

STATE SYSTEM	FUNCTIONAL CLASS	MEDIAN TYPE	ACCESS CONTROL	NHS	MILEPOINT	MILEPOINT DESCRIPTION	MARKED LANES	SURFACE WIDTH/TYPE*	AADT
STATE SECONDARY	URB LOCAL	NONE (UNDIV)	NONE	NOT NHS	00.000		2	22I	199
					00.000	STOP SIGN			
					00.000 MD 18B	MAIN ST			
					00.030	SPEED LIMIT 30 MPH			
		CURBED			00.050		2	24I	
		ROUNDABOUT			00.065				
					00.065	BEGIN ROUNDABOUT			
					00.076 CO824	SHOREWAY DR			
					00.076	ROUNDABOUT			
					00.076	NO NAME			
		CURBED			00.086				
					00.086	END ROUNDABOUT			
		NONE (UNDIV)			00.100				
					00.120		2	22I	
					00.190 RP 50- 8	RAMP 8 FR US 50 SB TO MD 835K WB			
					00.190 RP 50- 6	RAMP 6 FR MD 835K EB TO US 50 SB			

\*A,B = UNIMPROVED; C = GRADED & DRAINED; D,E = SOIL, GRAVEL, STONE; F,G = LOW TYPE BITUMINOUS  
H,I = HIGH TYPE BITUMINOUS; J = CONCRETE; K = BRICK; L = BLOCK

HIGHWAY LOCATION REFERENCE

COUNTY: QUEEN ANNE'S  
DISTRICT: 2  
DATE: 12/31/16

**ROUTE NUMBER:** MD 835K **CONTINUED**  
**INVENTORY DIRECTION:** NORTH  
**ROUTE NAME:** NESBIT RD

STATE SYSTEM	FUNCTIONAL CLASS	MEDIAN TYPE	ACCESS CONTROL	NHS	MILEPOINT	MILEPOINT DESCRIPTION	MARKED LANES	SURFACE WIDTH/TYPE*	AADT
STATE SECONDARY	URB LOCAL	NONE (UNDIV)	NONE	NOT NHS	00.240		2	22J	199
					00.240	BEGIN BRIDGE			
					00.260	EXIT #45B			
					00.260	STRUC #170049001			
					00.260 US 50	BLUE STAR MEMORIAL HWY			
					00.280		2	22I	
					00.280	END BRIDGE			
	RUR LOCAL				00.310				
					00.310 MD835J	WINCHESTER CREEK RD			
					00.420 CO161	NESBIT RD (AHEAD)			

**ROUTE NUMBER:** MD 835L  
**INVENTORY DIRECTION:** SOUTH  
**ROUTE NAME:** GREENSPRING RD

STATE SYSTEM	FUNCTIONAL CLASS	MEDIAN TYPE	ACCESS CONTROL	NHS	MILEPOINT	MILEPOINT DESCRIPTION	MARKED LANES	SURFACE WIDTH/TYPE*	AADT
STATE SECONDARY	RUR LOCAL	NONE (UNDIV)	NONE	NOT NHS	00.000		2	22I	0
					00.000 MD 18C	4H PARK RD			
					00.030 MD835M	MAIN ST SPUR			
					00.210 US301	BLUE STAR MEMORIAL HWY			
					00.210 US301	BLUE STAR MEMORIAL HWY (SB/L)			
					00.210	STOP SIGN			
					00.210 CO148	GREENSPRING RD (AHEAD)			

**ROUTE NUMBER:** MD 835M  
**INVENTORY DIRECTION:** EAST  
**ROUTE NAME:** MAIN ST SPUR

STATE SYSTEM	FUNCTIONAL CLASS	MEDIAN TYPE	ACCESS CONTROL	NHS	MILEPOINT	MILEPOINT DESCRIPTION	MARKED LANES	SURFACE WIDTH/TYPE*	AADT
STATE SECONDARY	RUR LOCAL	NONE (UNDIV)	NONE	NOT NHS	00.000		2	22I	0
					00.000	STOP SIGN			
					00.000 MD 18C	MAIN ST			
					00.030	STOP SIGN			
					00.030 MD835L	GREENSPRING RD			

\*A,B = UNIMPROVED; C = GRADED & DRAINED; D,E = SOIL, GRAVEL, STONE; F,G = LOW TYPE BITUMINOUS  
H,I = HIGH TYPE BITUMINOUS; J = CONCRETE; K = BRICK; L = BLOCK

MARYLAND DEPARTMENT OF TRANSPORTATION  
STATE HIGHWAY ADMINISTRATION  
DATA SERVICES DIVISION

HIGHWAY LOCATION REFERENCE

COUNTY: QUEEN ANNE'S  
DISTRICT: 2  
DATE: 12/31/16

**ROUTE NUMBER:** MD 837  
**INVENTORY DIRECTION:** NORTH  
**ROUTE NAME:** CHURCH CIR

STATE SYSTEM	FUNCTIONAL CLASS	MEDIAN TYPE	ACCESS CONTROL	NHS	MILEPOINT	MILEPOINT DESCRIPTION	MARKED LANES	SURFACE WIDTH/TYPE*	AADT
STATE SECONDARY	RUR LOCAL	NONE (UNDIV)	NONE	NOT NHS	00.000		2	24I	199
					00.000 MD300	W MAIN ST			
					00.000	STOP SIGN			
					00.040	ATHLETIC FIELD			
					00.040	OUT CORP LMITS SUDLERSVILLE			
					00.090	IN CORP LMITS SUDLERSVILLE			
					00.120	STOP SIGN			
					00.120 MD313	N CHURCH ST			

**ROUTE NUMBER:** US 50  
**INVENTORY DIRECTION:** EAST  
**ROUTE NAME:** BLUE STAR MEMORIAL HWY

STATE SYSTEM	FUNCTIONAL CLASS	MEDIAN TYPE	ACCESS CONTROL	NHS	MILEPOINT	MILEPOINT DESCRIPTION	MARKED LANES	SURFACE WIDTH/TYPE*	AADT
STATE PRIMARY	URB FRWY EXPWY	POSITIVE BARRIER	FULL	NHS	00.000		5	66J	73,140
					00.000	SIGN: QUEEN ANNES COUNTY			
					00.000	STRUC #AAZ050001 - CHESAPEAKE BAY			
					00.000	ANNE ARUNDEL CO/L			
					00.000 US301	BLUE STAR MEMORIAL HWY			
					00.115	SPEED LIMIT 50 MPH			
					00.600	MILE MARKER 35.0			
					00.700	BEGIN BRIDGE (CANTILEVER)			
					01.030	END BRIDGE (CANTILEVER)			
					01.600	MILE MARKER 36.0			
					01.890		5	60I	
					01.890	END BRIDGE			
		UNPROTECTED			02.210				
					02.210	CROSSOVER			
		POSITIVE BARRIER			02.280				
		UNPROTECTED			02.390		6	72I	
					02.390	CROSSOVER			
					02.484	SPEED LIMIT 55 MPH			
		POSITIVE BARRIER			02.530				

\*A,B = UNIMPROVED; C = GRADED & DRAINED; D,E = SOIL, GRAVEL, STONE; F,G = LOW TYPE BITUMINOUS  
H,I = HIGH TYPE BITUMINOUS; J = CONCRETE; K = BRICK; L = BLOCK

HIGHWAY LOCATION REFERENCE

COUNTY: QUEEN ANNE'S  
DISTRICT: 2  
DATE: 12/31/16

ROUTE NUMBER: US 50 CONTINUED  
INVENTORY DIRECTION: EAST  
ROUTE NAME: BLUE STAR MEMORIAL HWY

STATE SYSTEM	FUNCTIONAL CLASS	MEDIAN TYPE	ACCESS CONTROL	NHS	MILEPOINT	MILEPOINT DESCRIPTION	MARKED LANES	SURFACE WIDTH/TYPE*	AADT
STATE PRIMARY	URB FRWY EXPWY	POSITIVE BARRIER	FULL	NHS	02.530	CROSSOVER	6	72I	73,140
					02.530	END TOLL MAINTENANCE			
					02.530	BEGIN STATE MAINTENANCE			
					02.581	MILE MARKER 37.0			
					02.710 RP 50- 8	RAMP 8 FR MD 8 SB TO US 50 WB			
					02.740 RP 50- 6	RAMP 6 FR US 50 EB TO MD 8 SB			
					02.917	SIGN: WELCOME TO QUEEN ANNE'S COUNTY			
					02.950				76,531
					02.950	EXIT #37			
					02.950 MD 8	BUSINESS PKWY			
					02.950	STRUC #170051001			
					03.040	CROSSOVER			
					03.090 RP 50- 2	RAMP 2 FR US 50 WB TO MD 8 NB			
					03.130 RP 50- 4	RAMP 4 FR MD 8 NB TO US 50 EB			
					03.360	MILE MARKER 38.0			
					03.560	SPUR FR DUKE ST			
					03.580	SPUR TO THOMPSON CREEK RD			
					03.600 CO597	DUKE ST			
					03.620				77,492
					03.620 CO210	THOMPSON CREEK RD			
					03.620	EXIT #38A			
					03.860	CEMETERY			
					04.020		6	72J	
					04.020	BEGIN BRIDGE			
					04.030	STRUC #170004001 - COX CREEK			
					04.040		6	72I	
					04.040	END BRIDGE			
					04.040 US 50QC	NO NAME			
					04.380	MILE MARKER 39.0			
					04.590 US 50QC	NO NAME			
					04.590	EXIT #38B			
					04.710				77,172
					04.710 CO200	COX NECK RD			

\*A,B = UNIMPROVED; C = GRADED & DRAINED; D,E = SOIL, GRAVEL, STONE; F,G = LOW TYPE BITUMINOUS  
H,I = HIGH TYPE BITUMINOUS; J = CONCRETE; K = BRICK; L = BLOCK



HIGHWAY LOCATION REFERENCE

COUNTY: QUEEN ANNE'S  
DISTRICT: 2  
DATE: 12/31/16

ROUTE NUMBER: US 50 CONTINUED  
INVENTORY DIRECTION: EAST  
ROUTE NAME: BLUE STAR MEMORIAL HWY

STATE SYSTEM	FUNCTIONAL CLASS	MEDIAN TYPE	ACCESS CONTROL	NHS	MILEPOINT	MILEPOINT DESCRIPTION	MARKED LANES	SURFACE WIDTH/TYPE*	AADT
STATE PRIMARY	URB FRWY EXPWY	POSITIVE BARRIER	FULL	NHS	04.720	EXIT #39A	6	72I	77,172
					04.720 MD 18H	CASTLE MARINA RD			
					04.740 CO200	COX NECK RD (NB/L)			
					04.740 MD 18H	CASTLE MARINA RD (NB/L)			
					04.890	CROSSOVER			
					05.050	STRUC #170047001			
					05.050 MD 18B	MAIN ST			
					05.190 MD552A	CHESTER STATION RD (SB/L)			
					05.200 MD552	DOMINION RD (SB/L)			
					05.200	EXIT #39B			
					05.220				79,212
					05.220 MD552A	CHESTER STATION RD			
					05.240 MD552	DOMINION RD			
					05.380	MILE MARKER 40.0			
					05.730	CROSSOVER			
					05.820	VARIABLE MESSAGE SIGN #17059			
					05.840	EXIT #40A			
					05.840 CO650	S PINEY RD (SB/L)			
					05.870 CO650	S PINEY RD			
					05.870	SPUR FR PINEY CREEK RD			
					05.900	SPUR TO PINEY CREEK RD			
					06.230 CO188	DUNDEE AVE (SB/L)			
					06.230	EXIT #40B			
					06.250				76,972
					06.250 CO188	DUNDEE AVE			
					06.450	STRUC #170005001 - PINEY CREEK			
					06.490	EXIT #41			
					06.490 RP 50- 6	RAMP 6 FR US 50 EB TO MD 18B SB			
					06.570 RP 50- 8	RAMP 8 FR RAMP 7 TO US 50 WB			
					06.600 RP 50- 5	RAMP 5 FR MD 18B SB TO US 50 EB			
					06.630 RP 50- 7	RAMP 7 FR US 50 WB TO KENT NARROWS RD			
					06.770		6	72J	
					06.770	BEGIN BRIDGE			

\*A,B = UNIMPROVED; C = GRADED & DRAINED; D,E = SOIL, GRAVEL, STONE; F,G = LOW TYPE BITUMINOUS  
H,I = HIGH TYPE BITUMINOUS; J = CONCRETE; K = BRICK; L = BLOCK

HIGHWAY LOCATION REFERENCE

COUNTY: QUEEN ANNE'S  
DISTRICT: 2  
DATE: 12/31/16

ROUTE NUMBER: US 50 CONTINUED  
INVENTORY DIRECTION: EAST  
ROUTE NAME: BLUE STAR MEMORIAL HWY

STATE SYSTEM	FUNCTIONAL CLASS	MEDIAN TYPE	ACCESS CONTROL	NHS	MILEPOINT	MILEPOINT DESCRIPTION	MARKED LANES	SURFACE WIDTH/TYPE*	AADT
STATE PRIMARY	URB FRWY EXPWY	POSITIVE BARRIER	FULL	NHS	06.830 CO187	PINEY NARROWS RD	6	72J	76,972
					07.080	STRUC #170046001 - KENT ISLAND NARROWS			
					07.310 CO185	KENT NARROWS WAY N			
					07.350		6	72I	
					07.350	END BRIDGE			
					07.400	MILE MARKER 42.0			
					07.630				75,712
					07.630 MD835G	KENT NARROWS RD			
					07.630	EXIT #42			
					07.670 MD835	SEWARD MARINA RD			
					07.880	CROSSOVER			
					08.410	MILE MARKER 43.0			
					08.510	EXIT #43A			
					08.530				81,732
					08.530 MD 18U	JACKSON CREEK RD			
					08.550 MD 18F	NO NAME			
					08.740	CROSSOVER			
					08.910 RP 50- 8	RAMP 8 FR US 50 SB TO MD 18V WB			
					08.990 RP 50- 2	RAMP 2 FR MD 18V WB TO US 50 NB			
					09.070 RP 50- 6	RAMP 6 FR MD 18V EB TO US 50 SB			
					09.100 MD 18V	CHESTER RIVER BEACH RD			
					09.100	STRUC #170048001			
					09.100	EXIT #43B			
					09.420	MILE MARKER 44.0			
					09.450	SPUR TO MD 18I			
					09.500 MD 18W	VFW AVE			
					09.510 MD 18I	STATION LA			
					09.510	EXIT #44A			
					09.820	SPUR TO MD 18Z			
					09.840	SPUR FR MD 835H			
					09.860	SPUR TO MD 835H			
					09.870				69,442
					09.870 MD 18Z	EVANS AVE			

\*A,B = UNIMPROVED; C = GRADED & DRAINED; D,E = SOIL, GRAVEL, STONE; F,G = LOW TYPE BITUMINOUS  
H,I = HIGH TYPE BITUMINOUS; J = CONCRETE; K = BRICK; L = BLOCK

HIGHWAY LOCATION REFERENCE

COUNTY: QUEEN ANNE'S  
DISTRICT: 2  
DATE: 12/31/16

ROUTE NUMBER: US 50 CONTINUED  
INVENTORY DIRECTION: EAST  
ROUTE NAME: BLUE STAR MEMORIAL HWY

STATE SYSTEM	FUNCTIONAL CLASS	MEDIAN TYPE	ACCESS CONTROL	NHS	MILEPOINT	MILEPOINT DESCRIPTION	MARKED LANES	SURFACE WIDTH/TYPE*	AADT
STATE PRIMARY	URB FRWY EXPWY	POSITIVE BARRIER	FULL	NHS	09.870	EXIT #44B	6	72I	69,442
					09.940	DRAINAGE STRUC #170003X01			
					10.000	CROSSOVER			
					10.150	SPUR TO MD 18X			
					10.200 MD8351	HISSEY RD			
					10.210 MD 18X	HESS RD			
					10.210	EXIT #45A			
					10.420	MILE MARKER 45.0			
					10.480 RP 50- 8	RAMP 8 FR US 50 SB TO MD 835K WB			
					10.520 RP 50- 5	RAMP 5 FR MD 835J SB TO US 50 WB			
					10.630				74,732
					10.630	STRUC #170049001			
					10.630 MD835K	NESBIT RD			
					10.630	EXIT #45B			
					10.740 RP 50- 4	RAMP 4 FR US 50 NB TO MD 835J EB			
					10.820 RP 50- 6	RAMP 6 FR MD 835K EB TO US 50 SB			
	RUR FRWY EXPWY				10.842				
					10.890				
					11.182	SPEED LIMIT 55 MPH			
					11.380		5	60I	
					11.450	MILE MARKER 46.0			
					11.620	CROSSOVER			
	RUR OPA				11.820		4	48I	42,042
					11.820	EXIT #46			
					11.820 US301	BLUE STAR MEMORIAL HWY			
					11.900				
					12.060	SPUR TO MD 18B			
			NONE		12.080				
					12.100 MD 18B	MAIN ST			
					12.100 MD 18S	MAIN ST			
					12.100	DIRECTIONAL CROSSOVER			
					12.340	IN CORP LMTS QUEENSTOWN			
					12.410	SPUR FR OUTLET CENTER DR			

NAME: OCEAN GATEWAY

\*A,B = UNIMPROVED; C = GRADED & DRAINED; D,E = SOIL, GRAVEL, STONE; F,G = LOW TYPE BITUMINOUS  
H,I = HIGH TYPE BITUMINOUS; J = CONCRETE; K = BRICK; L = BLOCK

HIGHWAY LOCATION REFERENCE

COUNTY: QUEEN ANNE'S  
DISTRICT: 2  
DATE: 12/31/16

ROUTE NUMBER: US 50 CONTINUED  
INVENTORY DIRECTION: EAST  
ROUTE NAME: OCEAN GATEWAY

STATE SYSTEM	FUNCTIONAL CLASS	MEDIAN TYPE	ACCESS CONTROL	NHS	MILEPOINT	MILEPOINT DESCRIPTION	MARKED LANES	SURFACE WIDTH/TYPE*	AADT
STATE PRIMARY	RUR OPA	CURBED	NONE	NHS	12.420		4	48I	42,042
					12.420	SPUR TO OUTLET CENTER DR			
					12.420	DIRECTIONAL CROSSOVER			
		POSITIVE BARRIER			12.440				
					12.440	DIRECTIONAL CROSSOVER			
					12.440	TRAFFIC SIGNAL			
					12.440	MILE MARKER 47.0			
					12.440 MU 15	OUTLET CENTER DR			
					12.520	OUT CORP LMTS QUEENSTOWN			
					12.840	DRAINAGE STRUC #170006X01			
					12.960	STRUC #170007001 - WYE RIVER			
					13.020 CO452	SPORTSMAN NECK RD			
					13.020	DIRECTIONAL CROSSOVER			
					13.430	MILE MARKER 48.0			
					13.450	CROSSOVER			
					13.450 MD456	DEL RHODES AVE			
					13.550 US 50QB	NO NAME			
					13.580 CO148	GREENSPRING RD			
					13.580	DIRECTIONAL CROSSOVER			
					13.870	CROSSOVER			
					14.190	DRAINAGE 48" CP			
					14.250	DRAINAGE STRUC #170102X01			
					14.420	MILE MARKER 49.0			
					14.500	CROSSOVER			
					14.500 CO152	BLOOMINGDALE RD			
					14.820				44,752
					14.820	DIRECTIONAL CROSSOVER			
					14.820 CO156	CARMICHAEL RD			
					15.420	MILE MARKER 50.0			
					15.480	STRUC #170008001 - WYE EAST RIVER			
					15.620	CROSSOVER			
					15.620 CO155	ARRINGTON RD			
					15.978	VARIABLE MESSAGE SIGN #17060			

\*A,B = UNIMPROVED; C = GRADED & DRAINED; D,E = SOIL, GRAVEL, STONE; F,G = LOW TYPE BITUMINOUS  
H,I = HIGH TYPE BITUMINOUS; J = CONCRETE; K = BRICK; L = BLOCK

HIGHWAY LOCATION REFERENCE

COUNTY: QUEEN ANNE'S  
DISTRICT: 2  
DATE: 12/31/16

ROUTE NUMBER: US 50 CONTINUED  
INVENTORY DIRECTION: EAST  
ROUTE NAME: OCEAN GATEWAY

STATE SYSTEM	FUNCTIONAL CLASS	MEDIAN TYPE	ACCESS CONTROL	NHS	MILEPOINT	MILEPOINT DESCRIPTION	MARKED LANES	SURFACE WIDTH/TYPE*	AADT
STATE PRIMARY	RUR OPA	POSITIVE BARRIER	NONE	NHS	16.150 CO323	SCOTTOWN LA	4	48I	44,752
					16.150	CROSSOVER			
					16.154	DRAINAGE STRUC #170103X01			
					16.280 OP 5	RUSTIC ACRES LA			
					16.330	DRAINAGE STRUC #170104X01			
					16.360 MD662A	NO NAME			
					16.400	MILE MARKER 51.0			
					16.430	CROSSOVER			
					16.430 MD662	WYE MILLS RD			
					17.000 CO127	GRANGE HALL RD			
					17.148	DRAINAGE STRUC #170105X01			
					17.270	SPUR FR MD 213			
					17.300				48,972
					17.300	TRAFFIC SIGNAL			
					17.300 MD213	CENTREVILLE RD			
					17.320	SPUR FR MD 213			
					17.320	SPUR TO MD 213			
					17.390	MILE MARKER 52.0			
					17.680	CROSSOVER			
					17.970	STRUC #170009001 - WYE MILLS COMM LAKE			
					18.090	LAKE DR (PVT)			
					18.200	CROSSOVER			
					18.380	MILE MARKER 53.0			
					18.383	DRAINAGE STRUC #170007X01			
					18.550	CROSSOVER			
					18.580	DRAINAGE STRUC #170008X01			
					18.700	SPUR FR PARK AND RIDE (WB/L)			
					18.729	SPUR FR MD 404			
					18.770	SPUR TO MD 404			
					18.770	ENT TO PARK AND RIDE (WB/L)			
					18.770	ENT TO PARK AND RIDE (EB/L)			
					18.780	TRAFFIC SIGNAL			
					18.780	TALBOT CO/L			

\*A,B = UNIMPROVED; C = GRADED & DRAINED; D,E = SOIL, GRAVEL, STONE; F,G = LOW TYPE BITUMINOUS  
H,I = HIGH TYPE BITUMINOUS; J = CONCRETE; K = BRICK; L = BLOCK

HIGHWAY LOCATION REFERENCE

COUNTY: QUEEN ANNE'S  
 DISTRICT: 2  
 DATE: 12/31/16

**ROUTE NUMBER:** US 50 CONTINUED

INVENTORY DIRECTION: EAST  
 ROUTE NAME: OCEAN GATEWAY

STATE SYSTEM	FUNCTIONAL CLASS	MEDIAN TYPE	ACCESS CONTROL	NHS	MILEPOINT	MILEPOINT DESCRIPTION	MARKED LANES	SURFACE WIDTH/TYPE*	AADT
STATE PRIMARY	RUR OPA	POSITIVE BARRIER	NONE	NHS	18.780 MD404	QUEEN ANNES HWY	4	48I	48,972

**ROUTE NUMBER:** US 50QB

INVENTORY DIRECTION: EAST  
 ROUTE NAME: NO NAME

STATE SYSTEM	FUNCTIONAL CLASS	MEDIAN TYPE	ACCESS CONTROL	NHS	MILEPOINT	MILEPOINT DESCRIPTION	MARKED LANES	SURFACE WIDTH/TYPE*	AADT
STATE SECONDARY	RUR LOCAL	NONE (UNDIV)	NONE	NOT NHS	00.000		1	18I	264
					00.000 US 50	OCEAN GATEWAY (WB/L)			
					00.060		1	12I	
					00.100 MD456	DEL RHODES AVE			

**ROUTE NUMBER:** US 50QC

INVENTORY DIRECTION: WEST  
 ROUTE NAME: NO NAME

STATE SYSTEM	FUNCTIONAL CLASS	MEDIAN TYPE	ACCESS CONTROL	NHS	MILEPOINT	MILEPOINT DESCRIPTION	MARKED LANES	SURFACE WIDTH/TYPE*	AADT
STATE SECONDARY	URB LOCAL	NONE (UNDIV)	NONE	NOT NHS	00.000		1	12I	0
					00.000 US 50	BLUE STAR MEMORIAL HWY (WB/L)			
					00.000	EXIT #38B			
					00.130		1	22G	
					00.180		1	10G	
					00.280	SPUR TO SHOPPING CENTER RD			
					00.330		1	20G	
					00.349		1	10G	
					00.390	SPUR TO SHOPPING CENTER RD			
					00.400	SPUR FR SHOPPING CENTER RD			
					00.440		1	20G	
					00.460		1	16I	
					00.480		1	12I	
					00.550 US 50	BLUE STAR MEMORIAL HWY (WB/L)			

\*A,B = UNIMPROVED; C = GRADED & DRAINED; D,E = SOIL, GRAVEL, STONE; F,G = LOW TYPE BITUMINOUS  
 H,I = HIGH TYPE BITUMINOUS; J = CONCRETE; K = BRICK; L = BLOCK

MARYLAND DEPARTMENT OF TRANSPORTATION  
STATE HIGHWAY ADMINISTRATION  
DATA SERVICES DIVISION

HIGHWAY LOCATION REFERENCE

COUNTY: QUEEN ANNE'S  
DISTRICT: 2  
DATE: 12/31/16

ROUTE NUMBER: US 301  
INVENTORY DIRECTION: NORTH  
ROUTE NAME: BLUE STAR MEMORIAL HWY

STATE SYSTEM	FUNCTIONAL CLASS	MEDIAN TYPE	ACCESS CONTROL	NHS	MILEPOINT	MILEPOINT DESCRIPTION	MARKED LANES	SURFACE WIDTH/TYPE*	AADT
					00.000 US 50	BLUE STAR MEMORIAL HWY			
					00.000	BEG X-REF W/US 50			
					00.000	ANNE ARUNDEL CO/L			
					00.000	SEE US 50			
STATE PRIMARY	RUR FRWY EXPWY	POSITIVE BARRIER	PARTIAL	NHS	11.820		4	48I	27,081
					11.820	EXIT #46			
					11.820 US 50	OCEAN GATEWAY (BACK)			
					11.820	END X-REF W/US 50			
					11.880				
					11.950 US 50	OCEAN GATEWAY (WB/L)			
					11.950	STRUC #170010001			
		UNPROTECTED			11.980				
					11.980	SPEED LIMIT 55 MPH			
					12.030	MILE MARKER 84.0			
					12.380				29,151
					12.380	IN CORP LMTS QUEENSTOWN			
					12.380 MD 18C	MAIN ST			
					12.380	DIRECTIONAL CROSSOVER			
					12.390 MD 18S	MAIN ST			
					12.520	OUT CORP LMTS QUEENSTOWN			
					12.800	IN CORP LMTS QUEENSTOWN			
					12.820 MU 60	MELVIN AVE			
					12.880				26,521
					12.880 MD456A	DEL RHODES AVE			
					12.880	DIRECTIONAL CROSSOVER			
					12.900 MD456	DEL RHODES AVE			
					13.015	MILE MARKER 85.0			
					13.020	OUT CORP LMTS QUEENSTOWN			
					13.146	DIRECTIONAL CROSSOVER			
					13.520 CO148	GREENSPRING RD			
					13.520 MD835L	GREENSPRING RD			
					13.967	DRAINAGE STRUC #170010X01			
					14.010	MILE MARKER 86.0			

\*A,B = UNIMPROVED; C = GRADED & DRAINED; D,E = SOIL, GRAVEL, STONE; F,G = LOW TYPE BITUMINOUS  
H,I = HIGH TYPE BITUMINOUS; J = CONCRETE; K = BRICK; L = BLOCK

HIGHWAY LOCATION REFERENCE

COUNTY: QUEEN ANNE'S  
DISTRICT: 2  
DATE: 12/31/16

**ROUTE NUMBER:** US 301 CONTINUED  
**INVENTORY DIRECTION:** NORTH  
**ROUTE NAME:** BLUE STAR MEMORIAL HWY

STATE SYSTEM	FUNCTIONAL CLASS	MEDIAN TYPE	ACCESS CONTROL	NHS	MILEPOINT	MILEPOINT DESCRIPTION	MARKED LANES	SURFACE WIDTH/TYPE*	AADT
STATE PRIMARY	RUR FRWY EXPWY	UNPROTECTED	PARTIAL	NHS	14.035	SPEED LIMIT 55 MPH	4	48I	26,521
					14.330	CROSSOVER			
					14.330 CO720	WARRINGTON FARM LA			
					14.330 CO149	CHERRY LA			
					15.000	MILE MARKER 87.0			
					15.510 CO151	JOHN BROWN RD			
					16.016	DRAINAGE STRUC #170111X01			
					16.318	DRAINAGE STRUC #170011X01			
					16.870	CROSSOVER			
					16.870 CO150	PERLEE RD			
					16.980	MILE MARKER 89.0			
					17.140	CROSSOVER			
					17.140 CO152	BLOOMINGDALE RD			
		POSITIVE BARRIER			17.309				
		UNPROTECTED			17.332				
					17.370 RP301- 8	RAMP 8 FR MD 213 SB TO US 301 WB			
					17.380 RP301- 6	RAMP 6 FR US 301 EB TO MD 213 SB			
		POSITIVE BARRIER			17.537				
					17.580				20,550
					17.580 MD213	CENTREVILLE RD			
					17.580	STRUC #170050001			
		UNPROTECTED			17.610				
					17.630 RP301- 3	RAMP 3 FR US 301 EB TO MD 213 NB			
					17.770 RP301- 2	RAMP 2 FR US 301 WB TO MD 213 NB			
					17.880 RP301- 4	RAMP 4 FR MD 213 NB TO US 301 EB			
					18.000	MILE MARKER 90.0			
					18.065	DRAINAGE STRUC #170012X01			
		POSITIVE BARRIER			18.590				
		UNPROTECTED			18.640				
					18.640	DRAINAGE STRUC #170013X01			
					18.940	MILE MARKER 91.0			
					19.110 CO134	ROLLING BRIDGE RD			
					19.159	DRAINAGE STRUC #170046X01			

\*A,B = UNIMPROVED; C = GRADED & DRAINED; D,E = SOIL, GRAVEL, STONE; F,G = LOW TYPE BITUMINOUS  
H,I = HIGH TYPE BITUMINOUS; J = CONCRETE; K = BRICK; L = BLOCK



HIGHWAY LOCATION REFERENCE

COUNTY: QUEEN ANNE'S  
DISTRICT: 2  
DATE: 12/31/16

ROUTE NUMBER: US 301 CONTINUED  
INVENTORY DIRECTION: NORTH  
ROUTE NAME: BLUE STAR MEMORIAL HWY

STATE SYSTEM	FUNCTIONAL CLASS	MEDIAN TYPE	ACCESS CONTROL	NHS	MILEPOINT	MILEPOINT DESCRIPTION	MARKED LANES	SURFACE WIDTH/TYPE*	AADT
STATE PRIMARY	RUR FRWY EXPWY	POSITIVE BARRIER	PARTIAL	NHS	19.570		4	48I	20,550
		UNPROTECTED			19.610	STRUC #170015001 - OLD MILL STREAM			
		POSITIVE BARRIER			19.680				
		UNPROTECTED			19.760				
		POSITIVE BARRIER			19.830				
		UNPROTECTED			19.940	MILE MARKER 92.0			
		POSITIVE BARRIER			20.060				
					20.110	DRAINAGE STRUC #170014X01			
					20.187	SIGN: BLUE STAR MEMORIAL HIGHWAY			
					20.205	J-TURN FR US 301 SB TO MD 304A EB			
		UNPROTECTED			20.250				
		POSITIVE BARRIER			20.335				
					20.350	DRAINAGE STRUC #170047X01			
					20.370	ATR STATION #0028 (CABINET SB/L)			
					20.420	DRAINAGE 36" RCP			
					20.480	SPUR TO MD 304A			
					20.480 MD304	RUTHSBURG RD			
					20.500				22,420
					20.500 MD304A	RUTHSBURG RD			
					20.500	DIRECTIONAL CROSSOVER			
					20.586	SPUR FR MD 304A			
					20.670	DRAINAGE STRUC #170015X01			
		UNPROTECTED			20.740				
					20.850	DRAINAGE STRUC			
					20.950	MILE MARKER 93.0			
					21.000	J-TURN FR US 301 NB TO MD 304 WB			
					21.010	MD STATE POLICE BARRACK "S"			
		POSITIVE BARRIER			21.220				
					21.270	DRAINAGE 36" RCP			
		UNPROTECTED			21.286				
					21.430	R/R #MDDE 526 382 D			
					21.706	DRAINAGE STRUC #170016X01			
					21.902	DRAINAGE STRUC			

\*A,B = UNIMPROVED; C = GRADED & DRAINED; D,E = SOIL, GRAVEL, STONE; F,G = LOW TYPE BITUMINOUS  
H,I = HIGH TYPE BITUMINOUS; J = CONCRETE; K = BRICK; L = BLOCK

HIGHWAY LOCATION REFERENCE

COUNTY: QUEEN ANNE'S  
DISTRICT: 2  
DATE: 12/31/16

ROUTE NUMBER: US 301 CONTINUED  
INVENTORY DIRECTION: NORTH  
ROUTE NAME: BLUE STAR MEMORIAL HWY

STATE SYSTEM	FUNCTIONAL CLASS	MEDIAN TYPE	ACCESS CONTROL	NHS	MILEPOINT	MILEPOINT DESCRIPTION	MARKED LANES	SURFACE WIDTH/TYPE*	AADT
STATE PRIMARY	RUR FRWY EXPWY	UNPROTECTED	PARTIAL	NHS	21.960	MILE MARKER 94.0	4	48I	22,420
					22.120	SPUR FR MD 305			
					22.170				15,600
					22.170 MD305	HOPE RD			
					22.180	SPUR FR MD 305			
					22.960	MILE MARKER 95.0			
					23.960	MILE MARKER 96.0			
		POSITIVE BARRIER			24.390				
					24.865	BAY COUNTRY WELCOME CENTER			
					24.940 MD834	HAYDEN CLARK RD			
		UNPROTECTED			25.480				
					25.940	MILE MARKER 98.0			
		POSITIVE BARRIER			25.980				
					26.010	DRAINAGE 36" RCP			
					26.590				13,671
					26.590 MD405	PRICE STATION RD			
					26.769	DRAINAGE STRUC #170019X01			
					26.964	MILE MARKER 99.0			
		UNPROTECTED			27.180				
					27.960	MILE MARKER 100.0			
					28.028	DRAINAGE STRUC #170021X01			
					28.570				12,611
					28.570 MD 19	ROBERTS STATION RD			
					28.970	MILE MARKER 101.0			
					29.138	DRAINAGE STRUC #170049X01			
					29.837	DRAINAGE STRUC #170050X01			
					29.960	MILE MARKER 102.0			
					30.110	CROSSOVER			
					30.110 CO 76	HALL RD			
					30.110 MD302	BARCLAY RD			
					30.131	PARK & RIDE FACILITY			
					30.970	MILE MARKER 103.0			
					31.214	DRAINAGE STRUC #170022X01			

\*A,B = UNIMPROVED; C = GRADED & DRAINED; D,E = SOIL, GRAVEL, STONE; F,G = LOW TYPE BITUMINOUS  
H,I = HIGH TYPE BITUMINOUS; J = CONCRETE; K = BRICK; L = BLOCK

HIGHWAY LOCATION REFERENCE

COUNTY: QUEEN ANNE'S  
DISTRICT: 2  
DATE: 12/31/16

ROUTE NUMBER: US 301 CONTINUED  
INVENTORY DIRECTION: NORTH  
ROUTE NAME: BLUE STAR MEMORIAL HWY

STATE SYSTEM	FUNCTIONAL CLASS	MEDIAN TYPE	ACCESS CONTROL	NHS	MILEPOINT	MILEPOINT DESCRIPTION	MARKED LANES	SURFACE WIDTH/TYPE*	AADT
STATE PRIMARY	RUR FRWY EXPWY	UNPROTECTED	PARTIAL	NHS	31.970	MILE MARKER 104.0	4	48I	12,611
					32.112	DIRECTIONAL CROSSOVER			
					32.332	PARK & RIDE FACILITY			
					32.390 MD300A	SUDLERSVILLE RD			
					32.400 MD300	SUDLERSVILLE RD			
					32.400				10,361
					32.400	DIRECTIONAL CROSSOVER			
					32.525	SPEED LIMIT 55 MPH			
					32.671	DIRECTIONAL CROSSOVER			
					32.940	MILE MARKER 105.0			
		POSITIVE BARRIER			33.120				
					33.144	DRAINAGE STRUC #170023X01			
		UNPROTECTED			33.180				
		POSITIVE BARRIER			33.530				
		UNPROTECTED			33.600				
					33.960	MILE MARKER 106.0			
					34.360 RP301- 8	RAMP 8 FR MD 290 SB TO US 301 WB			
		POSITIVE BARRIER			34.460				
					34.460 RP301- 7	RAMP 7 FR US 301 WB TO RAMP 8 (TO MD290)			
					34.560	BEGIN BRIDGE			
					34.570				10,141
					34.570	STRUC #170011001			
					34.570 MD290	DUDLEY CORNER RD			
					34.580	END BRIDGE			
		UNPROTECTED			34.629				
					34.680 RP301- 3	RAMP 3 FR US 301 EB TO RAMP 4 (TO MD290)			
					34.760 RP301- 4	RAMP 4 FR MD 290 NB TO US 301 EB			
		POSITIVE BARRIER			34.786				
					34.830	BEGIN BRIDGE			
					34.840	STRUC #170012001 - RED LION BRANCH			
					34.850	END BRIDGE			
		UNPROTECTED			34.900				
					34.960	MILE MARKER 107.0			

\*A,B = UNIMPROVED; C = GRADED & DRAINED; D,E = SOIL, GRAVEL, STONE; F,G = LOW TYPE BITUMINOUS  
H,I = HIGH TYPE BITUMINOUS; J = CONCRETE; K = BRICK; L = BLOCK

HIGHWAY LOCATION REFERENCE

COUNTY: QUEEN ANNE'S  
DISTRICT: 2  
DATE: 12/31/16

**ROUTE NUMBER:** US 301 CONTINUED  
**INVENTORY DIRECTION:** NORTH  
**ROUTE NAME:** BLUE STAR MEMORIAL HWY

STATE SYSTEM	FUNCTIONAL CLASS	MEDIAN TYPE	ACCESS CONTROL	NHS	MILEPOINT	MILEPOINT DESCRIPTION	MARKED LANES	SURFACE WIDTH/TYPE*	AADT
STATE PRIMARY	RUR FRWY EXPWY	UNPROTECTED	PARTIAL	NHS	35.220	DRAINAGE STRUC #170025X01	4	48I	10,141
					35.960	MILE MARKER 108.0			
		POSITIVE BARRIER			36.190				
					36.250	DRAINAGE STRUC #170026X01			
		UNPROTECTED			36.280				
					36.900	MILE MARKER 109.0			
		POSITIVE BARRIER			37.180				
					37.260	DRAINAGE STRUC #170051X01			
		UNPROTECTED			37.270				
					37.690	DIRECTIONAL CROSSOVER			
					37.960	MILE MARKER 110.0			
					37.970	DIRECTIONAL CROSSOVER			
					37.970 MD544	MCGINNES RD			
					37.970 MD544A	MCGINNES RD			
					38.235	DIRECTIONAL CROSSOVER			
		POSITIVE BARRIER			38.940				
					38.940	MILE MARKER 111.0			
					38.990	BEGIN BRIDGE			
					39.010	STRUC #170013001 - UNICORN BRANCH			
					39.030	END BRIDGE			
		UNPROTECTED			39.050				
					39.170 OP100	POWERS LA			
					39.170	CROSSOVER			
					39.170 CO314	PFALZGROFF RD			
		POSITIVE BARRIER			39.420				
					39.460	SIGN: KENT COUNTY			
					39.470	BEGIN BRIDGE			
					39.490	STRUC #170014001 - CHESTER RIVER			
					39.490	KENT CO/L			

\*A,B = UNIMPROVED; C = GRADED & DRAINED; D,E = SOIL, GRAVEL, STONE; F,G = LOW TYPE BITUMINOUS  
H,I = HIGH TYPE BITUMINOUS; J = CONCRETE; K = BRICK; L = BLOCK